

DEPARTMENT OF COMMERCE  
BUREAU OF NAVIGATION

**MERCHANT VESSELS**  
OF THE  
**UNITED STATES**

(Including Yachts and Government Vessels)



**YEAR ENDED JUNE 30, 1926**



**PRICE, \$1.75**

Sold only by the Superintendent of Documents, Government Printing Office  
Washington, D. C.

WASHINGTON  
GOVERNMENT PRINTING OFFICE

1926





## CONTENTS

---

	Page
Explanations and abbreviations.....	7
Merchant vessels:	
Steam.....	10
Motor.....	238
Sailing.....	554
Unrigged.....	620
Yachts:	
Steam.....	762
Motor.....	764
Sailing.....	824
Unrigged (houseboats).....	826
Vessels officially numbered but not documented, June 30, 1926.....	828
Index to compound names.....	834
Vessels lost during year.....	853
Vessels sold to aliens during year.....	858
Vessels abandoned, reduced below 5 tons, etc., during year.....	859
Oil-burning steam vessels of 500 gross tons and over.....	865
Vessels measured under Panama and Suez Canal rules.....	876
Government vessels:	
United States Navy.....	900
United States Army—	
Quartermaster Corps.....	916
Engineer Corps.....	922
Ordnance Department.....	934
Treasury Department—	
Public Health Service.....	935
Coast Guard.....	938
Department of Commerce—	
Bureau of Lighthouses.....	944
Coast and Geodetic Survey.....	948
Bureau of Fisheries.....	949
Bureau of Navigation.....	950
Department of Labor—	
Bureau of Immigration.....	950
Interior Department—	
Reclamation Service.....	951
Vessels owned and employed by the Panama Canal or the Panama Railroad Co.....	952
Philippine Islands vessels.....	956

## LETTER OF TRANSMITTAL

---

DEPARTMENT OF COMMERCE,  
BUREAU OF NAVIGATION,  
*Washington, August 20, 1926.*

SIR: In compliance with the provisions of the act of Congress approved July 5, 1884, establishing the Bureau of Navigation, and directing that the "Commissioner of Navigation shall annually prepare and publish a list of vessels of the United States belonging to the commercial marine, specifying the official number, signal letters, name, rig, tonnage, home port, and place and date of building of every vessel, distinguishing in such list sailing vessels from such as may be propelled by steam or other motive power," the fifty-eighth annual list of such vessels is herewith submitted. It is the forty-third annual list prepared by the Bureau of Navigation, and brings the record of the merchant vessels of the United States down to June 30, 1926.

Signal letters are awarded to seagoing vessels of the United States and, upon application made through a collector of customs, they will be granted to yachts and, in particular cases, to other vessels. Such letters are requisite in order to afford the means of recognition by signals at sea.

A supplement to this volume has been prepared in which the vessels are arranged in the order of their signal letters. It contains the names of all merchant vessels, yachts, and Government vessels which have signal letters and is designed especially for the use of signal stations and masters of seagoing vessels.

Respectfully,

D. B. CARSON, *Commissioner.*

TO HON. HERBERT HOOVER,  
*Secretary of Commerce.*

## OFFICIAL NUMBERS

*Original plan followed in awarding official numbers*

Rigged vessels			Unrigged vessels		
Letter	Original numbers	New numbers	Letter	Original numbers	New numbers
A	1- 1999	105000-109999	A	29000-30999	
B	2000- 3999	160000-160999	B	31000-32999	
C	4000- 5999	125000-129999	C	33000-34999	
D	6000- 6999	157000-159999	D	35000-35999	
E	7000- 8999	135000-139999	E	36000-36999	
F	9000- 9999	120000-124999	F	37000-38999	
G	10000-10999	85000- 89999	G	39000-41999	
H	11000-11999	95000- 99999	H	42000-43999	
I	12000-12499	100000-104999	I	44000-44999	
J	12500-13999	75000- 79999	J	45000-46999	
K	14000-14499	161000-161499	K	47000-47999	
L	14500-15999	140000-144999	L	48000-49999	
M	16000-17999	90000- 94999	M	50000-51999	
N	18000-18799	130000-134999	N	52000-52999	67000
O	18800-19499	155000-156999	O	53000-53999	
P	19500-20499	150000-154999	P	54000-54999	
Q	20500-20999		Q	55000-55999	
R	21000-21999	110000-114999	R	56000-56999	
S	22000-23999	115000-119999	S	57000-58999	
T	24000-24999	145000-149999	T	59000-59999	
U	25000-25499		U	60000-60999	
V	25500-25999	161500-161999	V	61000-61999	
W	26000-26999	80000- 84999	W	62000-64499	
X	27000-27499		X	64500-64999	
Y	27500-27999		Y	65000-65999	
Z	28000-28999		Z	66000-66999	

*Plan adopted July 1, 1903*

Rigged vessels		Unrigged vessels	
Letter	New number	Letter	New number
A to Z	200000	A to Z	162000

## **STATUTORY LENGTH, BREADTH, DEPTH, AND HEIGHT OF VESSELS**

[Revised Statutes, section 4160]

The registry of every vessel shall express her length and breadth, together with her depth and the height under the third or spar deck, which shall be ascertained in the following manner: The tonnage deck, in vessels having three or more decks to the hull, shall be the second deck from below; in all other cases the upper deck of the hull is to be the tonnage deck. The length from the fore part of the outer planking on the side of the stem to the after part of the main stern post of screw steamers and to the after part of the rudderpost of all other vessels measured on the top of the tonnage deck shall be accounted the vessel's length. The breadth of the broadest part on the outside of the vessel shall be accounted the vessel's breadth of beam. A measure from the underside of the tonnage-deck plank, amidships, to the ceiling of the hold (average thickness), shall be accounted the depth of hold. If the vessel has a third deck, then the height from the top of the tonnage-deck plank to the underside of the upper-deck plank shall be accounted as the height under the spar deck. All measurements to be taken in feet and fractions of feet, and all fractions of feet shall be expressed in decimals.

## EXPLANATIONS AND ABBREVIATIONS

*Official number.*—A number awarded to every merchant vessel and yacht of the United States. It is permanently marked on the main beam and is retained throughout the life of the vessel.

*Signal letters.*—Four letters awarded to every seagoing vessel and yacht to afford means of recognition by signals at sea.

*Rig.*—The rig abbreviations used in this publication are:

Brg. = barge.	El. s. = electric screw.	Ol. s. = oil screw.	Sl. b. = sloop barge.
Bgn. = brigantine	Ga. o. = gas catamaran	Sch. = schooner.	St. c. = steam catamaran
Bk. = bark.	Ga. p. = gas side-wheel.	Ol. w. = oil stern-wheel.	St. p. = steam side-wheel.
Bkn. = barkentine.	Ga. s. = gas screw.	Sc. b. = schooner barge.	St. w. = steam stern-wheel.
Cat. = catboat.	Ga. w. = gas stern-wheel.	Sow. = scow.	St. s. = steam screw.
Cnl. = canal boat.	H. ht. = houseboat.	Shp. = ship.	Ywl. = yawl.
Drg. = dredge.	Ol. p. = oil side-wheel.	Slp. = sloop.	

Ol. indicates a vessel propelled by an engine using either heavy or light oil, and ga. a vessel propelled by an engine using gasoline or similar product, both in internal combustion.

Electrically driven vessels are reported in the list of Steam Vessels when the dynamos are actuated by steam turbines and in the list of Motor Vessels when actuated by oil engines.

*Name of vessel.*—The name of each vessel is printed exactly as it appears in the marine document and on the vessel, with the exception of the capitals and italics noted in the next paragraph. A footnote shows the former name if there was one, and the order in which the names were borne if the vessel had more than one name.

*Material of hull.*—The name of each steel vessel is printed in SMALL CAPITALS, each iron vessel in *italics*, and each wooden vessel in roman.

*Radio equipment.*—Each vessel equipped with radio transmitting apparatus is indicated by a ⊙; if in addition it has a direction finder it is indicated by a ⊕; if with a direction finder but without radio, it is indicated by a △.

*Classification.*—A + indicates that the vessel so marked is classed by the American Bureau of shipping.

*Gross tonnage.*—The capacity of the spaces within the frames or ceiling of the hull of a vessel and of the closed-in spaces above deck available for cargo, stores, passengers, or crew, with certain specified exemptions, expressed in tons of 100 cubic feet.

*Net tonnage.*—The net or register tonnage is the remainder after deducting from the gross tonnage the spaces occupied by the propelling machinery (including allowances for fuel), crew quarters, master's cabin, and navigation spaces.

*Dimensions.*—The register (not the tonnage) dimensions are given, in feet and tenths. They are defined on the preceding page.

*Year of build.*—This is the year of completion of the vessel, as shown by the builder's certificate. If the year of building is not known and the year of rebuilding is given, it is preceded by the letter r.

*Service.*—The particular trade or business in which the vessel is engaged. The abbreviations are:

Cbl. = cable.	Fer. = ferry.	Oys. = oystering.	Tnk. = tanker.
Cnl. = canal.	Frb. = fire boat.	Pas. = passenger.	Tow. = towing.
Cod. = cod and mackerel.	Frt. = freight.	Pld. = pile driving.	Whl. = whaling.
Ctl. = cattle.	Fsh. = fishing. <sup>1</sup>	Plt. = pilot.	Wrk. = wrecking.
Drg. = dredging.	Lgt. = lightering.	Ptl. = patrol.	Yct. = yachting.
Elr. = elevator.	Msc. = miscellaneous.	Ref. = refrigerator.	

*Crew.*—The number given in the marine document. It does not include the master.

<sup>1</sup> Except cod, mackerel, or whale fishing.

*Explanations and Abbreviations*

*Horsepower.*—The figures in this column represent the horsepower reported when the vessel was new or when the present engine was installed; *b* means brake horsepower (internal-combustion engine), and *s* means shaft horsepower (steam turbine engine); figures not preceded by a letter represent indicated horsepower.

*Name of owner.*—The name of the sole or, if there are two or more owners, the name of the managing owner is given. If the sole or managing owner is a corporation, the corporate name is given, except that the definite article is omitted when it forms part of the name. The abbreviation in parentheses following the name of a corporation indicates the State in which the corporation is chartered.

*Home port.*—This is the place where the permanent document of a vessel issues. Each bill of sale, conveyance, mortgage, assignment of mortgage, or hypothecation should be recorded at the home port given in the latest marine document.

*Address.*—The business address. It is a post office in the district in which the home port is located.



# MERCHANT VESSELS OF STEAM

(For explanations and abbreviations, see p. 7.)

Line No.	Official No.	Signal letters	Rig	Name of vessel	Tonnage		Dimensions			When built	Where built
					Gross	Net	Length	Breadth	Depth		
1	213489		St. s.	A 1.....	14	9	Feet	Feet	Feet	1915	Tacoma, Wash.....
2	201921		St. c.	A. BALDWIN.....	199	190	62.2	9.6	4.2	1906	Jeffersonville, Ind.....
3	107480		St. s.	A. Foster.....	93	85	68.9	24.0	7.5	1899	Fremont, Ohio.....
4	214180		St. s.	A. Gallagher.....	10	7	79.5	11.4	4.2	1916	Pittsburgh, Pa.....
5	207074		St. s.	A. A. AUGUSTUS.....	6,390	4,869	504.0	54.0	30.0	1900	Lorain, Ohio.....
6	106938		St. s.	A. A. Bullinger.....	14	7	43.6	12.2	6.0	1880	Buffalo, N. Y.....
7	220746		St. s.	A. A. Daugherty.....	3,518	2,668	299.5	49.3	31.2	1920	Orange, Tex.....
8	209823		St. s.	A. B. Carpenter.....	141	82	97.8	23.8	9.0	1912	Winslow, Wash.....
9	107037		St. s.	A. B. Covington.....	71	33	65.5	18.1	8.1	1893	Washington, N. C.....
10	222532	MFKJ	St. s.	A. B. POTTER.....	284	193	110.8	23.2	10.8	1910	Philadelphia, Pa.....
11	216298		St. w.	A. B. Sheets.....	173	112	120.5	26.0	4.0	1918	Dravosburg, Pa.....
12	215979	LJQM	St. s.	A. C. BERNFORD.....	9,485	5,899	500.0	68.0	28.0	1918	San Francisco, Calif.....
13	111345		St. w.	A. C. INGERSOLL, jr.....	128	128	119.0	27.1	5.6	1901	Higginsport, Ohio.....
14	225200		St. w.	A. C. JAYNES.....	148	148	125.0	30.0	4.3	1925	Grafton, Ill.....
15	106518		St. s.	A. C. Rose.....	150	75	100.0	22.0	9.6	1888	Philadelphia, Pa.....
16	64526		St. s.	A. D. MACNETH.....	3,640	2,596	375.0	46.0	26.7	1897	Cleveland, Ohio.....
17	218168		St. s.	A. D. MacGill.....	193	100	104.5	29.5	8.7	1919	Milford, Del.....
18	211083		St. s.	A. D. MACTIER.....	1,899	1,141	244.0	43.0	18.3	1913	Wyandotte, Mich.....
19	205126		St. s.	A. E. NETTLETON.....	6,286	5,006	625.0	55.3	32.0	1908	do.....
20	105786		St. p.	A. F. Beach.....	173	120	88.0	43.0	9.2	1878	Athens, N. Y.....
21	200333		St. s.	A. F. HARVEY.....	4,111	3,005	420.0	50.0	28.0	1903	Superior, Wis.....
22	167374		St. s.	A. F. Merrell.....	31	16	64.6	13.9	5.5	1893	South Norwalk, Conn.....
23	203303		St. s.	A. G. Bigelow.....	40	27	74.0	20.4	6.0	1906	Seranton, Miss.....
24	209585		St. s.	A. G. Prentiss.....	46	25	68.8	17.2	7.3	1912	Kennebunk, Me.....
25	218020	LKCD	St. s.	A. G. WELLS.....	418	190	142.0	27.5	14.6	1919	Superior, Wis.....
26	150223		St. s.	A. H. Hanscom.....	54	27	68.7	17.5	8.1	1881	Brooklyn, N. Y.....
27	107798		St. s.	A. H. Payson.....	163	92	109.5	24.0	12.0	1903	Oakland, Calif.....
28	222872		St. s.	A. H. Pitt.....	52	35	69.8	18.0	8.5	1923	Manitowoc, Wis.....
29	223369		St. w.	A. I. Baker.....	140	140	125.8	28.0	5.0	1923	Mound City, Ill.....
30	81612		St. s.	A. I. BIRSO.....	434	295	134.5	26.0	16.2	1899	Philadelphia, Pa.....
31	220875	MOBR	St. s.	A. L. KENT.....	5,849	3,684	394.1	55.1	31.0	1920	Bath, Me.....
32	206390		St. s.	A. L. Page.....	94	57	99.6	22.7	6.2	1909	Crittenden, Va.....
33	218729	LSBT	St. s.	A. L. WALKER.....	427	187	142.0	27.6	14.8	1919	Superior, Wis.....
34	207504		St. s.	A. M. BYERS.....	6,364	4,841	504.0	54.0	30.0	1910	Cleveland, Ohio.....
35	107836		St. c.	A. M. HALLIDAY.....	207	207	121.0	59.0	7.7	1903	Jeffersonville, Ind.....
36	203714		St. s.	A. M. SCOTT.....	168	108	180.9	26.0	5.8	1906	Charleston, W. Va.....
37	105021		St. s.	A. M. Smith.....	37	18	69.4	16.5	6.4	1871	Philadelphia, Pa.....
38	223728		St. w.	A. O. ACKARD.....	364	200	147.5	33.4	6.2	1922	Ambridge, Pa.....
39	203726		St. w.	A. R. Budd.....	149	149	145.2	26.7	5.2	1906	Marletta, Ohio.....
40	95533		St. s.	A. S. Sherman.....	76	41	71.0	19.6	8.4	1879	Communipaw, N. J.....
41	204864		St. s.	A. T. KINNEY.....	6,328	4,680	504.0	64.0	26.9	1908	Bay City, Mich.....
42	105145		St. s.	A. T. Serrell.....	71	48	78.7	17.2	7.0	1871	Bordentown, N. J.....
43	106025		St. s.	A. W. Colton.....	92	49	81.0	18.0	10.0	1881	Buffalo, N. Y.....
44	200271		St. s.	A. W. Luehke.....	52	35	61.7	16.0	8.1	1911	Sturgeon Bay, Wis.....
45	107267		St. s.	A. W. OSBORNE.....	3,286	2,630	403.0	48.0	24.3	1897	Cleveland, Ohio.....
46	212338		St. s.	A. and M. Link.....	18	12	45.0	13.5	6.5	1914	Charlevoix, Mich.....
47	127126		St. s.	A. P. R. SCHNEIDER.....	6,874	5,288	542.4	50.2	28.7	1900	West Superior, Wis.....
48	211345	LDBR	St. s.	A. Brooke Taylor.....	295	159	146.0	23.3	11.0	1913	Wilmington, Del.....
49	212912	LDRJ	St. s.	ARANGAREZ.....	4,572	2,803	378.8	50.3	29.1	1909	Belfast, Ireland.....
50	223710		St. w.	Abbigale.....	30	30	77.0	16.5	2.8	1924	Shawneetown, Ill.....
51	219477	LVIIN	St. s.	ABERCOS.....	6,076	3,729	401.4	53.2	31.9	1920	Vancouver, Wash.....
52	206852	LCJS	St. s.	ABERDEEN.....	116	59	88.0	19.0	11.5	1912	Seattle, Wash.....
53	204588		St. s.	ABNER C. HARDING.....	98	84	74.0	20.0	11.6	1907	Chicago, Ill.....
54	218801	LSPD	St. s.	ABRAHAM LINCOLN.....	7,660	4,807	439.6	60.2	33.7	1919	Gloucester City, N. J.....

1 Formerly U. S. Q. M. C. Gen. D. S. Stanley.  
 2 Formerly St. s. General D. S. Stanley.  
 3 Formerly St. w. Sam Barman.  
 4 Formerly Robt. Taylor.  
 5 Formerly W. T. Smoot.  
 6 Formerly Convoy.  
 7 Formerly st. s. Polynesh.  
 8 Formerly st. s. Margaret.  
 9 Formerly st. s. Wisconsin.

1 Formerly st. s. A. F. Merrell.  
 2 Formerly st. s. Hukey.  
 3 Formerly Pontiac.  
 4 Formerly Ed. F. Murray.  
 5 Formerly st. p. Dan O'Sullivan.  
 6 Formerly Walter A. Luckenbach.  
 7 Formerly Lukenbach No. 3.  
 8 Formerly st. s. Mabel Virginia.



# THE UNITED STATES

## VESSELS

[For explanations and abbreviations, see p. 7]

Line No.	Service	Crew	Indicated horse-power	Name of owner	Home port	Address of owner
1	Pas.	1	75	M. E. Stewart	Tacoma, Wash.	4124 North 34th Street.
2	Fer.	11	280	Blazo Ferry Co. (La.)	New Orleans, La.	171 Walnut Street.
3	Drq.	4	54	George Brokate	Sandusky, Pa.	Fremont, Ohio.
4	Fer.	2	50	John Gallagher	Pittsburg, Pa.	58 Doser Street.
5	Frt.	22	1,780	Pioneer Steamship Co. (Ohio)	Cleveland, Ohio	1508 Rockefeller Building.
6	Tow.	1	5	W. L. Lose	Buffalo, N. Y.	Tonawanda, N. Y.
7	Tnk.	29	1,450	National Oil Transport Co. (Me.)	Port Arthur, Tex.	Orange, Tex.
8	Fsh.	2	250	Booth Fisheries Co. (Del.)	Seattle, Wash.	600 Marion Building.
9	Tow.	5	225	Arundel Corporation (Md.)	Baltimore, Md.	Pier 2, Pratt Street.
10	Tow.	10	500	Jacksonville Forwarding Co. (Fla.)	Jacksonville, Fla.	Foot Laura St.
11	Tow.	13	400	Hillman Transportation Co. (Pa.)	Pittsburg, Pa.	First National Building.
12	Tnk.	49	3,300	Standard Oil Co. (N. J.)	New York, N. Y.	24 Broadway.
13	Tow.	11	750	Ohio River Co. (Ohio)	Cincinnati, Ohio	123 East Sixth Street.
14	Pas.	8	250	A. C. Jaynes	St. Louis, Mo.	Cape Girardeau, Mo.
15	Frt.	17	380	Baltimore & Ohio R. R. Co. (Md.)	Baltimore, Md.	Baltimore and Charles Sts.
16	Frt.	22	1,150	Forest City Steamship Co. (Ohio)	Cleveland, Ohio	Union Trust Building.
17	Frt.	5	250	Crane Co. (Ill. and Conn.)	Bridgeport, Conn.	South Avenue.
18	Frt.	25	1,000	Geo. Hall Corporation (N. Y.)	Ogdensburg, N. Y.	52 Water Street.
19	Frt.	22	1,800	Great Lakes Steamship Co. (Del.)	Syracuse, N. Y.	Syracuse, N. Y.
20	Fer.	5	200	Village of Catskill (N. Y.)	Albany, N. Y.	Catskill, N. Y.
21	Frt.	23	1,400	Pittsburgh Steamship Co. (W. Va.)	Duluth, Minn.	Wolvin Building.
22	Frt.	4	35	Arthur L. Wiekberg	Perth Amboy, N. J.	39 State Street.
23	Tow.	9	254	Norfolk Sand & Gravel Corporation (Va.)	Norfolk, Va.	424 West York Street.
24	Tow.	5	150	Saco River Towing Co. (Me.)	Portland, Me.	Biddeford, Me.
25	Tow.	21	800	Aitchison, Topeka & Santa Fe Railway Co. (Kans.)	San Francisco, Calif.	605 Market Street.
26	Tow.	5	250	Hudson River Navigation Corporation (Del.)	Albany, N. Y.	
27	Tow.	5	800	Aitchison, Topeka & Santa Fe Ry. Co. (Kans.)	San Francisco, Calif.	Santa Fe Building.
28	Tow.	8	140	McMullen & Pitz Construction Co. (Wis.)	Milwaukee, Wis.	Manitowoc, Wis.
29	Tow.	5	600	Ayer & Lord Barge Co. (Ind.)	Evansville, Ind.	Old National Bank Building.
30	Tow.	20	1,500	New Orleans Coal & Bisco Towboat Co. (Del.)	New Orleans, La.	123 Walnut Street.
31	Frt.	34	2,200	Mystic Steamship Co. (Mass.)	Boston, Mass.	111 Devonshire Street.
32	Frt.	8	200	Grant Bethel	Philadelphia, Pa.	1210 West Aldrie Street.
33	Tow.	21	850	Eastern Transportation Co. (Del.)	Wilmington, Del.	Ford Building.
34	Frt.	22	1,760	Reiss Steamship Co. (Del.)	Duluth, Minn.	Shohoygan, Wis.
35	Fer.	9	450	Algiers Public Service Co. (La.)	New Orleans, La.	Canal Street Ferry House.
36	Tow.	14	500	War Department Mississippi-Warrior Service	do.	Customhouse.
37	Frt.	5	135	Hartford & New York Transp. Co. (Conn.)	Hartford, Conn.	285 State Street.
38	Tow.	16	760	Carnegie Steel Co. (Del.)	Pittsburgh, Pa.	Carnegie Building.
39	Tow.	12	416	Hillman Transportation Co. (Pa.)	do.	First National Building.
40	Tow.	5	92	Owen A. Mullen	Albany, N. Y.	Troy, N. Y.
41	Frt.	22	1,800	Kinney Steamship Co. (Ohio)	Cleveland, Ohio	Rockefeller Building.
42	Fsh.	27	140	Tallman & Mack Fish & Trap Co. (R. I.)	Newport, R. I.	89 Long Wharf.
43	Tow.	8	325	Fabola H. Jacques	Detroit, Mich.	14 Cicotte Street.
44	Fsh.	3	60	Mrs. Edward Lutz	Chicago, Ill.	Michigan City, Ind.
45	Frt.	25	1,425	Wilson Transit Co. (Ohio)	Cleveland, Ohio	Rockefeller Building.
46	Fsh.	4	50	Frank Left	Grand Haven, Mich.	St. James, Mich.
47	Frt.	32	1,750	Morrow Steamship Co. (Ohio)	Cleveland, Ohio	B. R. T. Building.
48	Fsh.	28	600	Colonna's Shipyard (Va.)	Norfolk, Va.	Berkley, Va.
49	Pas.	92	3,650	United Fruit Steamship Corporation (Del.)	New York, N. Y.	17 Battery Place.
50	Tow.	10	100	Penglase Engineering Co. (Ind.)	Evansville, Ind.	City National Bank Building.
51	Frt.	48	2,800	United States Shipping Board	Portland, Ore.	Vancouver, Wash.
52	Whl.	10	370	American Pacific Whaling Co. (Wash.)	Seattle, Wash.	L. C. Smith Building.
53	Tow.	7	1,000	Great Lakes Towing Co. (N. J.)	Duluth, Minn.	N. P. Dock.
54	Frt.	44	3,260	United States Shipping Board	Philadelphia, Pa.	Bourse Building.

<sup>1</sup> Formerly st. s. Kiron.

<sup>2</sup> Battle M. Spraker.

<sup>3</sup> Formerly N. Y. Central Lighterage Co. No. 6.

<sup>4</sup> New York Central No. 6.

<sup>5</sup> P. O'Riordan.

<sup>11</sup> Formerly st. s. Caldera.

<sup>12</sup> Formerly st. s. Andrew Carnegie.

<sup>13</sup> Formerly st. s. Charles R. Van Hise.

<sup>14</sup> Formerly British st. s. Abangarez.

Line No.	Official No.	Signal letters	Rig	Name of vessel	Tonnage		Dimensions			When built	Where built
					Gross	Net	Length	Breadth	Depth		
					Feet			Feet			
1	106946		St. s.	Abram P. Skidmore	73	36	81.0	18.4	8.3	1880	Kington, N. Y.
2	200103		St. s.	ABRAM S. HEWITT	223	151	110.0	24.4	12.6	1903	Camden, N. J.
3	217381	LPGJ	St. s.	ABRON	4,870	3,049	398.8	52.2	27.4	1918	Arlington, N. Y.
4	219086	LQJR	St. s.	ABBAROKA	5,641	4,027	409.6	54.1	27.1	1918	Seattle, Wash.
5	218613	LMBJ	St. s.	ABSECON	3,372	1,929	318.5	49.5	24.2	1918	Camden, N. J.
6	218445	LKVM	St. s.	ACCOMAC	5,274	3,213	410.0	54.5	27.2	1919	Los Angeles, Calif.
7	218268	LNNM	St. s.	ACE	2,616	1,611	251.0	43.6	26.2	1919	Lorain, Ohio
8	218075	LTCB	St. s.	ACE	120	81	141.2	15.4	8.0	1869	Portland, Ore.
9	218077		St. s.	Ackerman Bros.	147	100	98.3	27.7	8.1	1899	Tottenville, N. Y.
10	214173	LGOM	St. s.	ACME	6,878	4,304	435.0	56.0	32.0	1916	San Francisco, Calif.
11	106912		St. s.	Active	60	30	99.0	18.0	8.5	1892	Philadelphia, Pa.
12	107448		St. s.	Active	57	34	73.8	18.1	7.5	1899	Tacoma, Wash.
13	107583		St. s.	Ada	35	23	54.7	16.0	7.1	1900	Madison, Md.
14	100373		St. s.	Ada Barrett	21	10	46.4	13.9	6.6	1886	Buffalo, N. Y.
15	208299		St. s.	ADAM E. CORNELIUS	4,900	3,736	420.0	52.0	24.0	1908	St. Clair, Mich.
16	106356		St. s.	Addie V.	21	11	57.7	14.6	5.8	1885	Bayville, N. Y.
17	212703		St. s.	Addie VII.	56	38	52.0	18.6	6.6	1914	Bridgeport, Conn.
18	214418		St. w.	Adeline	45	45	101.0	18.4	3.0	1916	Knoxville, Tenn.
19	212069	MOLH	St. s.	ADLER	523	221	129.1	30.3	17.2	1921	Pensacola, Fla.
20	105906		St. s.	Admiral	107	63	80.0	22.5	8.2	1880	Brooklyn, N. Y.
21	106921	KLPM	St. s.	Admiral	123	88	117.7	19.1	9.9	1892	East Providence, R. I.
22	110462		Admiral	71	48	72.0	18.3	8.6	1881	Newburgh, N. Y.	
23	203450		St. w.	Admiral	49	31	76.2	23.5	4.0	1906	Wabasha, Minn.
24	107417	KNRS	St. s.	ADMIRAL DEWEY	2,104	1,336	280.0	36.1	22.7	1898	Philadelphia, Pa.
25	107522		St. s.	ADMIRAL DEWEY	162	103	95.7	21.0	11.5	1900	Port Richmond, N. Y.
26	3904	KROO	St. s.	ADMIRAL EVANS	2,140	1,278	253.1	38.4	22.8	1901	Toledo, Ohio
27	107425	KN5W	St. s.	ADMIRAL FARRAGUT	2,141	1,361	280.0	36.1	22.7	1898	Philadelphia, Pa.
28	116811	KNJF	St. s.	ADMIRAL FISKE	2,432	1,450	280.0	38.1	19.6	1898	San Francisco, Calif.
29	167556	KPMF	St. s.	ADMIRAL RODMAN	1,101	837	175.0	36.0	14.0	1899	Fairhaven, Calif.
30	117116	KRLV	St. s.	ADMIRAL ROGERS	2,277	1,350	270.1	40.1	17.3	1902	San Francisco, Calif.
31	107423	KNSQ	St. s.	ADMIRAL SCHLEY	2,104	1,336	280.0	36.1	22.7	1898	Philadelphia, Pa.
32	203123	LFRV	St. s.	ADMIRAL SERREE	2,446	1,866	242.0	43.1	26.5	1906	Cleveland, Ohio
33	81789	KRGF	St. s.	ADMIRAL WATSON	2,009	1,255	253.1	38.4	22.8	1902	Toledo, Ohio
34	107742		St. s.	Adonis	40	27	57.7	17.2	6.9	1902	Athens, N. Y.
35	125477		St. s.	Adonis	198	113	145.0	21.5	8.0	1875	Philadelphia, Pa.
36	212089	LKPF	St. s.	ADRIAN ISELIN	2,400	1,229	244.0	43.0	20.5	1914	Wyandotte, Mich.
37	204726		St. s.	ADRIATIC	4,658	3,391	420.0	52.0	28.0	1907	Lorain, Ohio
38	204816		St. s.	ADRIATIC	113	76	78.0	20.0	10.0	1907	Philadelphia, Pa.
39	155377		St. s.	Adroit	92	63	94.0	23.2	6.3	1900	Pocomoke City, Md.
40	204838		St. s.	Advance	19	13	39.2	12.6	4.0	1907	Hogulam, Wash.
41	211811		St. w.	Advance	77	77	100.0	18.0	4.0	1913	Paducah, Ky.
42	217585	LPVM	St. a.	AKTNA	2,153	1,280	250.5	43.7	20.1	1919	Manitowoc, Wis.
43	218681	LSGP	St. s.	AKEL	5,082	3,093	390.0	54.2	27.6	1919	Hog Island, Pa.
44	219225	LTQG	St. s.	AFOUNDRIA	5,590	3,453	390.0	64.2	27.8	1919	do
45	8965		St. s.	Agnes	54	28	73.5	18.5	7.5	1878	Brooklyn, N. Y.
46	202288		St. s.	Agnes	23	15	58.0	14.0	4.6	1905	Hoquiam, Wash.
47	218907	LSVD	St. s.	Agnes A. Moran	176	29	95.5	24.7	12.2	1919	Manitowoc, Wis.
48	204784		St. s.	Agusta	23	16	48.4	12.7	6.0	1907	do
49	221354	MOVD	St. s.	AQWIBAY	7,982	4,938	468.3	62.7	32.0	1921	Quincy, Mass.
50	217184	LNQR	St. s.	AQWIDALE	5,080	3,678	370.0	53.1	27.0	1918	Newport News, Va.
51	221244	MOSJ	St. s.	AQWIHAVRE	8,962	5,522	480.5	66.0	36.8	1921	Chester, Pa.
52	221002	MOJP	St. s.	AQWILAKE	7,815	4,863	468.3	62.7	32.0	1921	Sparrows Point, Md.
53	220910	MOFK	St. s.	AQWIMARS	6,771	4,143	429.3	59.2	33.2	1920	Chester, Pa.
54	221612	MDFH	St. s.	AQWIMEX	8,962	5,522	480.5	66.0	36.8	1921	do
55	220366	MBCS	St. s.	AQWIMOX	6,784	4,207	429.3	59.2	33.2	1920	do
56	221491	MDBL	St. s.	AQWIPOND	8,024	5,029	468.3	62.7	32.0	1921	Sparrows Point, Md.
57	221170	MCQP	St. s.	AQWISMITH	10,388	7,886	499.9	68.1	29.3	1921	Newport News, Va.
58	221092	MCNB	St. s.	AQWISTONE	10,388	7,886	499.9	68.1	29.3	1921	do
59	217530	LPSC	St. s.	AQWISTAR	4,661	2,921	370.0	53.1	27.0	1919	do
60	220298	LWVK	St. s.	AQWISUN	6,784	4,207	429.3	59.2	33.4	1920	Chester, Pa.
61	220911	MCFL	St. s.	AQWIWORLD	6,771	4,143	429.3	59.2	33.2	1921	do
62	205055		St. s.	AJAX	176	71	103.0	22.0	12.5	1908	Seattle, Wash.
63	86382		St. s.	AJAX	75	36	83.0	17.9	7.9	1897	Scranton, Miss.
64	218624	LSFB	St. s.	AJAX	356	197	133.8	29.7	10.8	1919	South Portland, Me.
65	210992	LOTN	St. s.	Akutan	266	118	103.0	21.8	9.2	1913	North Bend, Ore.
66	221027	MOKF	St. a.	ALA	5,978	3,700	400.7	54.2	30.2	1921	Harriman, Pa.
67	108995		St. a.	ALABAMA	1,938	1,370	268.8	54.0	16.0	1893	Sparrows Point, Md.

1 Formerly st. s. Lake Frohna.  
 2 Formerly United States torpedo boat Fox.  
 a Admiral.  
 b Red Cross.  
 3 Formerly st. s.  
 c Admiral.  
 d U. S. N. Admiral.

4 Formerly st. s. Robert Burnett.  
 5 Formerly st. s. Buckman.  
 6 Formerly st. s. Senator.  
 7 Formerly st. s. Despatch.  
 8 Formerly st. s. Spokane.  
 9 Formerly st. s. Ogdensburg.

Line No.	Service	Crew	Indicated horse-power	Name of owner	Home port	Address of owner
1	Tow.	9	500	McWilliams Bros. (N. Y.)	New York City	1 Broadway
2	Frb.	8	520	City of New York	do.	Municipal Building.
3	Frt.	31	3,000	Finkbine-Guild Transportation Co. (Del.)	Wilmington, Del.	Du Pont Building.
4	Frt.	45	2,500	United States Shipping Board	Seattle, Wash.	841 Railroad Avenue South.
5	Frt.	33	1,900	A. H. Bull Steamship Co. (N. J.)	New York, N. Y.	40 West Street.
6	Frt.	45	2,800	United States Shipping Board	Los Angeles, Calif.	
7	Fsh.	36	1,000	Ace Steamship Corporation (Del.)	Duluth, Minn.	McDougal Terminal.
8	Fsh.	12	300	Seaboard Fishing & Navigation Co. (Wash.)	Seattle, Wash.	500 Eitel Building.
9	Frt.	6	250	Metropolitan Securities Corporation (Del.)	New York, N. Y.	17 Battery Place.
10	Tnk.	37	3,000	Standard Transportation Co. (Del.)	do.	26 Broadway.
11	Tow.	7	250	John M. Taylor	Philadelphia, Pa.	6110 Ellsworth Street.
12	Tow.	6	151	Pacific Tow Boat Co. (Wash.)	Seattle, Wash.	Pier 1
13	Tow.	3	110	Board of Commissioners of the Lake Worth Inlet District (Fla.)	Miami, Fla.	West Palm Beach, Fla.
14	Tow.	4	24	Lynch Timber Co. (Mich.)	Marquette	Sault Ste. Marie, Mich.
15	Frt.	21	1,800	American Steamship Co. (N. Y.)	Buffalo, N. Y.	Prudential Building.
16	Frt.	2	35	Frederick S. Wardwell	Bridgeport, Conn.	Stamford, Conn.
17	Tow.	3	35	Newark Towboat Co. (N. J.)	Newark, N. J.	Kearny, N. J.
18	Tow.	8	100	Knoxville Sangravi Material Co. (Tenn.)	Chattanooga, Tenn.	Knoxville, Tenn.
19	Tow.	20	1,400	W. G. Coyle & Co. (La.)	New Orleans, La.	337 Carondelet Street.
20	Frt.	4	358	The Admiral Corporation (N. Y.)	New York, N. Y.	55 Broadway.
21	Fer.	5	350	Westport-Essex Ferry Co. (N. Y.)	Rouses Point, N. Y.	Plattsburg, N. Y.
22	Tow.	5	250	Norbert H. Forst & Co. (N. J.)	New York, N. Y.	Pier 43, North River.
23	Pid.	5	75	W. G. Block Co. (Iowa)	Des Moines, Iowa	Davenport, Iowa.
24	Pas.	60	2,100	Pacific Steamship Co. (Me.)	Seattle, Wash.	Arthur Rust Building.
25	Tow.	7	900	Berwind White Coal Mining Co. (Pa.)	New York, N. Y.	1 Broadway.
26	Pas.	45	2,000	Pacific Steamship Co. (Me.)	Seattle, Wash.	1519 Railroad Avenue.
27	Pas.	61	2,560	do.	do.	Do.
28	Pas.	65	1,800	do.	Tacoma, Wash.	Arthur Rust Building.
29	Pas.	19	400	do.	do.	Do.
30	Frt.	31	2,000	do.	do.	Do.
31	Pas.	62	1,800	do.	Seattle, Wash.	1519 Railroad Avenue.
32	Frt.	28	1,200	do.	do.	Do.
33	Pas.	64	2,000	do.	Tacoma, Wash.	Arthur Rust Building.
34	Tow.	4	110	Milton C. Jackson	Wilmington, Del.	Holland Avenue.
35	Tow.	6	200	S. C. Loveland Co. (Del.)	Philadelphia, Pa.	151 South Front Street.
36	Frt.	28	1,000	George Hall Corporation (N. Y.)	Ogdensburg, N. Y.	52 Water Street.
37	Frt.	20	1,500	Interlake Steamship Co. (Ohio)	Cleveland, Ohio	Union Trust Building.
38	Tow.	6	900	Tugboat Adraltic Co. (Del.)	Philadelphia, Pa.	111 Walnut Street.
39	Fsh.	27	120	Fisheries Products Co. (N. C.)	Wilmington, N. C.	
40	Tow.	1	100	Allman-Hubble Tug Boat Co. (Wash.)	Seattle, Wash.	Hoquiam, Wash.
41	Tow.	6	224	Frankfort Elevator Coal Co. (Ky.)	Louisville, Ky.	Frankfort, Ky.
42	Frt.	36	1,250	Aetna Portland Cement Co. (Me.)	Detroit, Mich.	1518 Buhl Building.
43	Frt.	43	2,500	United States Shipping Board	Philadelphia, Pa.	Bourse Building.
44	Frt.	43	2,500	do.	do.	Do.
45	Tow.	4	75	Seaman Green	New York, N. Y.	West New Brighton, N. Y.
46	Tow.	4	200	Allman-Hubble Tug Boat Co. (Wash.)	Seattle, Wash.	Hoquiam, Wash.
47	Tow.	12	750	Moran Towing & Transportation Co. (N. Y.)	New York, N. Y.	17 Battery Place.
48	Fsh.	5	18	Arthur Rempferd	Milwaukee, Wis.	349 Beulah Avenue.
49	Tnk.	37	3,200	Guaranty Trust Co. (N. Y.)	New York, N. Y.	140 Broadway.
50	Frt.	30	2,200	Mallory Steamship Co. (Me.)	do.	Pier 36, North River.
51	Tnk.	45	4,300	Atlantic, Gulf & West Indies Steamship Lines (Me.)	do.	25 Broadway.
52	Tnk.	35	3,200	do.	do.	Do.
53	Tnk.	35	2,900	do.	do.	Do.
54	Tnk.	35	4,200	do.	do.	Do.
55	Tnk.	35	2,700	do.	do.	Do.
56	Tnk.	35	3,200	Guaranty Trust Co. (N. Y.)	do.	140 Broadway.
57	Tnk.	38	3,000	Atlantic, Gulf & West Indies Steamship Lines (Me.)	do.	25 Broadway.
58	Tnk.	39	3,000	do.	do.	Do.
59	Frt.	29	2,200	New York & Cuba Mail Steamship Co. (Me)	do.	Foot Wall Street.
60	Tnk.	35	3,800	Atlantic, Gulf & West Indies Steamship Lines (Me.)	do.	25 Broadway
61	Tnk.	35	3,800	do.	do.	Do.
62	Frt.	8	600	Central Pacific Ry. Co. (Utah)	San Francisco, Calif.	65 Market Street.
63	Tow.	9	350	Sabine Towing Co. (Tex.)	Port Arthur, Tex.	Box 252.
64	Frt.	6	500	P. H. Doyen Co. (Me.)	Portland, Me.	South Portland, Me.
65	Tow.	21	350	Knappton Towboat Co.	Astoria, Oreg.	Knappton, Wash.
66	Frt.	45	3,000	United States Shipping Board	Philadelphia, Pa.	Bourse Building.
67	Pas.	51	3,400	Baltimore Steam Packet Co. (Md.)	Baltimore, Md.	500 Light Street.

<sup>10</sup> Formerly st. s. Watson.

<sup>11</sup> Formerly st. p. Col. Thomas A. Scott.

<sup>12</sup> Formerly st. s. Olive Branch.

<sup>13</sup> Formerly st. s. Coperas.

<sup>14</sup> Formerly st. s. Daylight.

<sup>15</sup> Formerly st. s. Terrier.

<sup>16</sup> Formerly st. s. Gertrude.

Line No.	Official No.	Signal letters	Rig	Name of vessel	Tonnage		Dimensions			When built	Where built
					Gross	Net	Length	Breadth	Depth		
1	130007	KQRJ	St. s.	ALABAMA	2,801	2,173	294.0	42.2	23.2	1901	Chicago, Ill.
2	207138		St. s.	ALABAMA	2,626	1,684	250.0	45.5	26.1	1910	Manitowoc, Wis.
3	210741		St. w.	Alabama	259	259	170.0	32.0	6.0	1912	Point Pleasant, W. Va.
4	211261		St. w.	Alabama	34	24	56.5	15.6	3.5	1916	Ivanhoe, N. C.
5	214376		St. s.	ALABAMA	98	51	71.0	20.0	12.5	1916	Cleveland, Ohio
6	220484	MBGS	St. s.	ALADDIN	336	197	127.0	25.1	13.3	1920	Baltimore, Md.
7	221100	MONL	St. s.	ALADDIN	6,882	4,223	435.0	56.2	33.6	1921	Sparrows Point, Md.
8	106184	KBML	St. s.	ALAMEDA	3,158	1,939	314.0	41.0	17.3	1883	Philadelphia, Pa.
9	211868		St. p.	ALAMEDA	2,302	1,320	273.0	42.3	15.3	1913	Oakland, Calif.
10	218921	LSVT	St. s.	ALAMO	2,676	1,060	253.4	43.7	26.2	1919	Ashtabula, Ohio
11	105135		St. s.	Alaska	986	592	212.0	32.0	13.9	1871	Buffalo, N. Y.
12	106973		St. s.	Alaska	229	121	141.8	21.0	10.0	1881	Boothbay, Me.
13	165171		St. w.	Alaska	642	603	164.8	35.3	5.9	1913	Seattle, Wash.
14	213980		St. s.	Alaska	53	39	59.6	19.0	6.7	1916	Wrangell, Alaska
5	222066	MFOQ	St. s.	ALASKA	4,658	2,775	350.4	49.6	15.6	1923	Tacoma, Wash.
16	107730	KRNV	St. s.	ALASKAN	8,356	5,471	470.1	57.2	31.5	1902	San Francisco, Calif.
17	105908		St. p.	Albany	1,415	815	314.0	40.0	10.1	1880	Wilmington, Del.
18	106246		St. p.	Albany	1,050	825	193.5	36.0	13.3	1883	Newburgh, N. Y.
19	219580		St. s.	ALBANY	284	164	146.3	20.2	10.9	1920	Long Island City, N. Y.
20	225146		St. s.	ALBANY	1,389	944	203.4	44.8	16.2	1925	Mariners Harbor, N. Y.
21	125543		St. s.	Albatross	40	27	63.0	15.0	7.0	1889	Cleveland, Ohio
22	204086		St. p.	ALBATROSS	1,313	1,281	365.0	53.8	7.6	1907	Dubuque, Iowa
23	217411	LPHT	St. s.	Albatross	384	167	149.8	25.0	13.2	1918	South Portland, Me.
24	225079	MFTL	St. s.	Albatross	691	470	204.0	27.8	16.7	1882	Wilmington, Del.
25	106699		St. s.	Albermarle	75	37	64.0	17.0	8.0	1889	Norfolk, Va.
26	107259		St. w.	Albert Hanson	92	46	95.4	20.4	4.3	1896	Franklin, La.
27	214716	LGQS	St. s.	ALBERT HILL	7,115	4,403	435.0	58.0	32.0	1917	San Francisco, Calif.
28	220425	MBFJ	St. s.	ALBERT JEFFRESS	5,786	3,586	384.6	51.2	25.4	1896	Hibicho, Japan
29	224328		St. s.	ALBERT E. BAKER	32	21	60.7	15.1	6.5	1924	Dunkirk, N. Y.
30	221038	MCKP	St. s.	ALBERT E. WATTS	7,137	5,111	430.2	59.2	32.8	1921	Wilmington, Del.
31	106197		St. s.	Alberta M.	87	71	79.5	16.5	3.7	1883	Athens, N. Y.
32	106063		St. p.	Albertina	558	407	174.2	33.0	8.7	1882	Greenpoint, N. Y.
33	223613		St. w.	Alco	43	43	64.7	22.4	2.6	1924	Athala, Ohio
34	217243	LNTW	St. s.	ALCONA	3,545	2,179	324.0	46.2	25.0	1918	Newark, N. J.
35	218880	LSRT	St. s.	ALDEN A. MILLS	346	175	139.2	24.0	13.1	1919	East Boothbay, Me.
36	107727		St. s.	Alden S. Swan	136	83	125.0	22.0	8.6	1902	Pocomoke City, Md.
37	217537	LPBM	St. s.	ALDEN S.	4,768	2,970	377.0	52.0	26.8	1919	Shooters Island, N. Y.
38	106337		St. s.	Alert	76	37	86.2	20.0	9.5	1885	Benicla, Calif.
39	106703		St. s.	Alert	51	25	67.6	17.6	8.1	1890	Philadelphia, Pa.
40	220464	MRGL	St. s.	ALERT	152	103	136.6	17.2	10.0	1920	Bristol, R. I.
41	223129		St. w.	Alert	66	66	113.0	19.4	3.5	1874	Stillwater, Minn.
42	106625		St. s.	Alert	38	19	59.5	19.0	7.0	1889	Benicla, Calif.
43	220610		St. s.	Alex Clark	81	55	87.2	18.0	8.6	1911	Collingwood, Canada
44	126994		St. s.	ALEX B. URRIG	3,257	2,011	366.4	45.2	22.2	1893	West Bay City, Mich.
45	106771		St. s.	Alex. Y. Hanna	44	22	64.3	15.6	6.9	1890	Philadelphia, Pa.
46	223776		St. p.	ALEXANDER HAMILTON	2,367	1,252	338.6	77.0	13.6	1924	Sparrows Point, Md.
47	107372		St. s.	ALEXANDER McDUGALL	3,672	2,824	413.1	50.0	22.0	1898	St. Superior, Wis.
48	201402		St. s.	Alexander Wyllie	51	35	70.0	20.2	6.2	1904	Scranton, Miss.
49	215805		St. s.	Alexander H. Erickson	59	40	66.6	19.0	7.5	1917	New Baltimore, N. Y.
50	205689		St. s.	ALFRED S.	33	22	64.2	14.5	5.7	1908	Buffalo, N. Y.
51	202443		St. s.	Alfred W.	56	19	66.2	17.0	10.6	1905	Green Bay, Wis.
52	224465		St. w.	Alfred Ribeyte	45	23	64.2	18.0	3.2	1925	New Harmony, Ind.
53	204650		St. s.	ALFRED H. SMITH	4,068	3,982	381.0	50.2	30.0	1907	Ecorse, Mich.
54	106950		St. s.	Alfred J. Murray	27	13	47.0	14.4	6.9	1892	Brooklyn, N. Y.
55	220518	MBHP	St. s.	ALICE	5,496	3,373	400.7	54.2	30.2	1920	Harriman, Pa.
56	224800		St. c.	ALGIERS	501	501	144.0	55.0	7.7	1925	Jeffersonville, Ind.
57	109022		St. s.	Algonah	486	359	127.0	33.0	11.1	1881	Detroit, Mich.
58	220815	MBVQ	St. s.	ALGONQUIN	7,229	4,476	435.0	56.0	32.0	1920	Alameda, Calif.
59	107253		St. w.	Alice	400	200	169.5	33.0	8.0	1895	St. Michael, Alaska
60	107308		St. s.	Alice	154	87	101.9	25.6	8.0	1897	Toukkins Cove, N. Y.
61	107325		St. s.	Alice	116	54	91.0	23.0	10.3	1897	Wilmington, Del.
62	107327		St. s.	Alice	55	27	61.6	16.2	6.0	1897	Tacoma, Wash.
63	107796		St. s.	Alice	72	49	76.8	18.7	8.6	1902	Baltimore, Md.
64	206095		St. w.	Alice	292	145	110.6	24.5	4.6	1909	Seattle, Wash.
65	208050		St. s.	Alice	24	16	43.0	12.4	6.0	1910	Manitowoc, Wis.
66	209224		St. s.	Alice	31	9	48.0	14.4	6.0	1909	Nacknack, Alaska
67	107684		St. s.	Alice C.	81	27	63.0	18.0	8.0	1901	Manitowoc, Wis.
68	216148		St. w.	Alice F.	42	26	78.0	19.0	3.7	1918	Wabasha, Minn.
69	204178		St. w.	Alice May	97	86	81.6	25.0	4.4	1907	Vanceboro, Me.

<sup>1</sup> Formerly st. s. Northtown.

<sup>2</sup> Formerly st. s. Pioneer.

<sup>3</sup> Formerly st. s. Lake Elou.

<sup>4</sup> Formerly st. s. C. R. Edson.

<sup>5</sup> Formerly Bureau of Fisheries st. s. Albatrosses.

<sup>6</sup> Formerly st. s. J. W. Van Dyke.

Line No.	Service	Crew	Indicated horse-power	Name of owner	Home port	Address of owner
1	Tnk.	29	1,150	Texas Co. (Tex.)	Port Arthur, Tex.	Dock 29.
2	Pas.	24	2,000	Goodrich Transit Co. (Del.)	Duluth, Minn.	228 Lake Avenue South.
3	Pas.	45	230	St. Louis & Tennessee Packet Co. (Mo.)	St. Louis, Mo.	Foot Pine Street.
4	Frt.	3	24	John L. R. Wallace	Wilmington, N. C.	312 Harnett Street.
5	Tow.	2	750	Great Lakes Towing Co. (N. J.)	Duluth, Minn.	N. P. Dock.
6	Tow.	12	700	Standard Oil Co. (N. J.)	Baltimore, Md.	Canton Street.
7	Tnk.	37	2,600	Standard Transportation Co. (Del.)	New York, N. Y.	26 Broadway.
8	Pas.	100	3,500	Alaska Steamship Co. (Nev.)	do.	120 Broadway.
9	Fer.	18	2,500	Central Pacific Ry. Co. (Utah)	San Francisco, Calif.	65 Market Street.
10	Frt.	25	1,500	Mallory Steamship Co. (Me.)	New York, N. Y.	Pier 36, North River.
11	Frt.	13	478	Mullen Coal Co. (Mich.)	Detroit, Mich.	Union Trust Building.
12	Fsh.	23	250	Consolidated Fisheries Co. (Del.)	Wilmington, Del.	Lewes, Del.
13	Pas.	34	500	American Yukon Navigation Co. (W. Va.)	Juneau, Alaska	Skagway, Alaska.
14	Tow.	7	150	Wellson & Sylvester Mill Co. (Alaska)	Wrangell, Alaska	
15	Pas.	80	5,000	Alaska Steamship Co. (Nev.)	New York, N. Y.	120 Broadway.
16	Frt.	44	3,000	American Hawaiian Steamship Co. (N. Y.)	do.	39 Broadway.
17	Pas.	65	3,200	Hudson River Day Line (N. Y.)	do.	Foot Desbrosses Street.
18	Fer.	8	800	Carteret Ferry Corporation (N. J.)	do.	90 West Street.
19	Frt.	6	400	New York Canal & Great Lakes Corporation (Del.)	do.	67 Wall Street.
20	Fer.	7	1,600	New York Central R. R. Co. (N. Y.)	do.	6 Beaver Street.
21	Tow.	4	110	American Construction Co. (Ohio)	Cleveland, Ohio.	Marion Building.
22	Fer.	10	750	Louisiana & Mississippi Railroad Transfer Co. (La.)	Baton Rouge, La.	Vicksburg, Miss.
23	Fsh.	28	550	Deep Sea Fisheries (Me.)	Rockland, Me.	Tillson's Wharf.
24	Pas.	7	1,300	James A. Ross.	Boston, Mass.	201 Devonshire Street.
25	Tow.	11	85	Norfolk Dredging Co. (Va.)	Norfolk, Va.	Compastella Wharf.
26	Tow.	12	134	William Clifton	New Orleans, La.	Franklin, La.
27	Tnk.	32	2,400	Atlantic Refining Co. (Pa.)	Philadelphia, Pa.	260 South Broad Street.
28	Frt.	33	2,600	Garland Steamship Corporation (N. Y.)	New York, N. Y.	25 Broadway.
29	Fsh.	5	75	Albert E. Baker	Buffalo, N. Y.	Dunkirk, N. Y.
30	Tnk.	39	2,800	Stinclair Navigation Co. (Del.)	New York, N. Y.	45 Nassau Street.
31	Tow.	4	126	George W. Vrendenburgh	do.	Foot Court Street (B.).
32	Pas.	13	635	Midland & Red Bank Steamboat Co. (N. J.)	Perth Amboy, N. J.	Red Bank, N. J.
33	Pas.	3	78	Athalia-Lesage Ferry Co. (Ohio)	Cincinnati, Ohio	Athalia, Ohio.
34	Frt.	37	1,500	United States Shipping Board*	Newark, N. J.	Kearny, N. J.
35	Fsh.	30	550	Ocean Trawling Co. (Mass.)	Boston, Mass.	32 Fish Pier.
36	Fsh.	25	250	Taylor & Reed Co. (Va.)	Reedville, Va.	
37	Frt.	41	2,500	United States Shipping Board	New York, N. Y.	45 Broadway.
38	Tow.	6	240	Ship Owners & Merchants Tugboat Co. (Calif.)	San Francisco, Calif.	Pier 15.
39	Tow.	4	250	Martha E. Munn	Philadelphia, Pa.	645 Drexel Building.
40	Mso.	14	1,500	Argosy Transportation Co. (Mass.)	Boston, Mass.	147 Milk Street.
41	Tow.	4	375	Kansas City Bridge Co. (Mo.)	Kansas City, Mo.	Leslie Orear Building.
42	Tow.	3	60	Frank Fogarty	Newport, Oreg.	Toledo, Oreg.
43	Tow.	7	175	Reliable Towing & Transportation Co. (Del.)	New York, N. Y.	11 Moore Street.
44	Frt.	26	1,200	Relax Steamship Co. (Del.)	Duluth, Minn.	Sheboygan, Wis.
45	Tow.	5	150	William E. Gaffney	New York, N. Y.	100 First Place.
46	Pas.	50	3,400	Hudson River Day Line (N. Y.)	do.	Desbrosses Street Pier.
47	Frt.	25	1,700	Pittsburgh Steamship Co. (W. Va.)	Duluth, Minn.	Wolvin Building.
48	Tow.	6	250	Cottman Co. (Md.)	Baltimore, Md.	Keyser Building.
49	Tow.	6	250	Olsen Water & Towing Co. (N. Y.)	New York, N. Y.	59 Pearl Street.
50	Fsh.	4	75	Union Fish Co. (Ohio)	Erle, Pa.	Foot State Street.
51	Tow.	5	250	Duluth Superior Dredging Co. (Minn.)	Duluth, Minn.	Foot Forty-fifth Avenue West.
52	Fer.	2	15	Estate of Alfred Ribeyre	Evansville, Ind.	New Harmony, Ind.
53	Frt.	31	2,100	Great Lakes Transit Corporation (N. Y.)	Buffalo, N. Y.	223 Erie Street.
54	Tow.	3	100	Little Falls Engineering & Equipment Co. (N. Y.)	Rochester, N. Y.	Little Falls, N. Y.
55	Frt.	36	3,000	United States Shipping Board	Philadelphia, Pa.	Hourse-Building.
56	Fer.	12	490	Algiers Public Service Co. (La.)	New Orleans, La.	Canal Street Ferry House.
57	Pas.	16	750	Island Transportation Co. (Mich.)	Grand Haven, Mich.	St. Ignace, Mich.
58	Tnk.	38	3,100	Standard Transportation Co. (Del.)	New York, N. Y.	26 Broadway.
59	Pas.	29	400	American Yukon Navigation Co. (W. Va.)	Juneau, Alaska	St. Michael, Alaska.
60	Frt.	6	150	John Sullivan	New York, N. Y.	88 Broad Street.
61	Tow.	7	550	Chesapeake & Ohio Ry. Co. (Va.)	Newport News, Va.	
62	Tow.	3	150	Delta V. Smyth	Tacoma, Wash.	Olympia, Wash.
63	Tow.	10	100	Sanford & Brooks Co. (Md.)	Baltimore, Md.	South and Water Streets.
64	Pas.	14	100	American Yukon Navigation Co. (W. Va.)	Juneau, Alaska	St. Michael, Alaska.
65	Fsh.	4	145	John J. Lenz	Milwaukee, Wis.	317 Lapham Street.
66	Fsh.	2	75	Bristol Bay Packing Co.	Unalaska, Alaska	
67	Fsh.	7	220	John Givvin	Grand Haven, Mich.	Manistique, Mich.
68	Frt.	4	100	Keokuk Sand Co.	Des Moines, Iowa	Keokuk, Iowa.
69	Frt.	7	115	Eastern Pulp Wood Co. (Me.)	Bangor, Me.	Vanceboro, Me.

\* Formerly st. s. Eastern Importer.

• Formerly U. S. Eng. st. w. Alert.

• Formerly British st. s. Alex Clark.

<sup>10</sup> Formerly st. s. Centurion.

<sup>11</sup> Formerly st. s. Rochester.

\* Sold to Ford Motor Co. but document not yet surrendered.

Steam Vessels

Line No.	Official No.	Signal letters	Rig	Name of vessel	Tonnage		Dimensions			When built	Where built
					Gross	Net	Length	Breadth	Depth		
1	212103		St. s.	ALICE STAFFORD	141	96	83.6	23.4	12.9	1914	Manitowoc, Wis.
2	106330		St. s.	Alice L. Barr	50	25	83.8	16.8	6.0	1884	Cincinnati, Ohio
3	218967		St. s.	Alice M. Drew	72	49	62.0	18.8	8.6	1919	New Baltimore, N. Y.
4	106469		St. s.	Alice M. Gill	264	202	127.0	28.0	10.0	1887	Grand Haven, Mich.
5	218906	LSVC	St. s.	Alice M. Moran	176	29	95.5	24.7	12.2	1919	Manitowoc, Wis.
6	86601		St. w.	Alicia	281	110	150.0	27.0	4.0	1901	Jeffersonville, Ind.
7	107662		St. s.	Alicia	43	29	71.5	15.3	7.9	1901	East Boston, Mass.
8	212522		St. w.	ALIQUIPPA	191	191	152.0	29.1	4.8	1914	Pittsburgh, Pa.
9	222760	MFBH	St. s.	ALLEGHANY	5,486	3,261	350.7	52.1	15.2	1923	Kearny, N. J.
10	106778		St. s.	Allenton	24	12	57.7	11.3	5.6	1878	Buffalo, N. Y.
11	216291		St. s.	ALLENTOWN	229	156	104.2	25.7	14.2	1918	Elizabethport, N. J.
12	220017		St. s.	Allentown	181	123	94.2	25.0	13.2	1920	Tottenville, N. Y.
13	107247	KMVD	St. s.	Alliance	916	522	164.4	35.6	18.6	1896	Fairhaven, Calif.
14	217681	LPVJ	St. s.	ALLIES	3,658	2,256	324.0	46.2	25.0	1918	Newark, N. J.
15	216567	LMCS	St. s.	ALLOWAY	6,113	4,383	402.6	53.0	32.0	1918	Oakland, Calif.
16	107369		St. w.	Alma	41	41	100.0	21.0	3.8	1898	Leavenworth, Ind.
17	219430	LVFN	St. s.	ALMERIA LYKES	2,674	1,658	253.4	43.8	26.0	1919	Ecorse, Mich.
18	206130		St. s.	ALPENA	2,886	1,787	356.0	47.2	27.0	1909	Wyandotte, Mich.
19	216022		St. s.	ALPENA	65	33	68.7	17.0	11.0	1917	Cleveland, Ohio
20	107661		St. s.	Alpha	35	24	57.7	15.8	6.5	1901	Solomons, Md.
21	218389	LRSM	St. s.	ALPHA	5,771	3,595	400.8	54.3	31.4	1919	Chester, Pa.
22	107427		St. s.	Alphard	32	21	55.6	15.4	6.5	1898	Manitowoc, Wis.
23	223464		St. s.	Alta	22	15	34.5	12.8	8.0	1920	Marinetta, Wis.
24	225143		St. s.	Altamaha	500	500	145.0	26.6	5.3	1925	Savannah, Ga.
25	201323		St. w.	Altam	143	143	142.0	26.0	5.4	1904	Metropolis, Ill.
26	206090		St. s.	ALVA C. DINKEY	7,514	5,822	580.0	58.0	32.0	1909	Lorain, Ohio
27	120478		St. s.	Alvah H. Boushell	120	60	101.5	21.5	9.8	1882	Fly Mountain, N. Y.
28	107557		St. s.	Alvah S. Chisholm, Jr.	478	286	150.0	35.0	8.0	1900	Marine City, Mich.
29	211119		St. s.	Alvarado	166	128	82.0	23.5	6.1	1913	Bridgeport, Conn.
30	212017	LDJ8	St. s.	ALVARADO	1,994	1,400	245.0	41.5	23.0	1914	Long Beach, Calif.
31	202709		St. w.	Alys Gray	32	32	73.5	17.7	2.8	1905	Madison, Ind.
32	206976	LCKH	St. s.	Amagansett	390	172	151.6	24.1	13.0	1912	Rockland, Me.
33	201937		St. s.	AMASA STONE	6,282	4,930	525.0	55.2	31.0	1905	Wyandotte, Mich.
34	30089		St. s.	AMARON	3,702	2,680	376.0	46.2	25.9	1897	Chicago, Ill.
35	218259	LRNG	St. s.	AMBRIDGE	6,631	4,111	395.5	55.0	31.4	1919	Kearny, N. J.
36	85618		St. s.	Ambrose No. 4	108	73	106.5	22.1	7.3	1880	Mystic Bridge, Conn.
37	219458	LVGQ	St. s.	AMCROSS	5,960	3,713	400.7	54.2	30.4	1919	Chester, Pa.
38	105637		St. s.	Amella	123	74	81.0	27.6	8.7	1879	Brooklyn, N. Y.
39	215327	LHMN	St. s.	AMELIA	1,297	714	227.3	31.7	13.7	1906	Wallsend-on-Tyne, England
40	215690		St. s.	Amelia Stewart	27	18	44.8	15.2	4.5	1913	Mechanicsville, N. Y.
41	100717		St. p.	AMERICA	836	414	285.0	45.0	6.0	1900	Jeffersonville, Ind.
42	106573		St. s.	America	107	53	91.5	20.5	9.5	1875	Brooklyn, N. Y.
43	107140		St. p.	America	689	415	156.0	36.6	13.3	1895	Chester, Pa.
44	107302		St. s.	AMERICA	93	63	83.0	21.2	9.6	1897	Buffalo, N. Y.
45	107420		St. w.	America	427	399	200.0	38.0	6.5	1898	Jeffersonville, Ind.
46	107367		St. s.	AMERICA	937	593	182.6	31.0	11.0	1898	Wyandotte, Mich.
47	140644		St. s.	America	75	51	93.5	19.6	6.3	1883	Grand Haven, Mich.
48	200181		St. s.	America	141	96	89.0	27.3	8.5	1903	Tomkins Cove, N. Y.
49	215448	LIHQ	St. s.	AMERICA	21,144	12,256	668.8	74.3	22.8	1905	Belfast, Ireland
50	205673		St. s.	AMERICA	297	258	134.2	32.0	7.6	1908	Buffalo, N. Y.
51	210348		St. s.	America	97	62	105.0	18.5	6.7	1912	Portland, Oreg.
52	220018		St. s.	America	181	123	94.2	25.0	13.2	1920	Tottenville, N. Y.
53	213845	LFRN	St. s.	AMERICAN	6,197	3,742	404.6	53.9	28.2	1916	Philadelphia, Pa.
54	217460	LPMR	St. s.	AMERICAN	168	75	97.2	22.2	10.6	1919	Bath, Me.
55	221604		St. s.	AMERICAN	1,407	863	204.4	42.1	17.0	1921	Manitowoc, Wis.
56	222434	MDSG	St. s.	AMERICAN	99	67	81.1	20.8	9.9	1919	Morris Heights, N. Y.
57	220643	MBNQ	St. s.	AMERICAN BANKER	7,430	4,013	436.9	58.2	26.4	1920	Hog Island, Pa.
58	116849		St. s.	AMERICAN EAGLE	100	68	74.0	20.6	9.3	1868	Noank, Conn.
59	220627	MCFW	St. s.	AMERICAN FARMER	7,430	4,013	436.9	58.2	26.4	1920	Hog Island, Pa.
60	221478	MDBG	St. s.	AMERICAN LEGION	13,736	8,137	616.5	72.2	27.8	1921	Camden, N. J.
61	220984	MCHS	St. s.	AMERICAN MERCHANT	7,430	4,013	436.9	58.2	26.4	1921	Hog Island, Pa.
62	219632	LVQS	St. s.	AMERICAN PRESS	5,135	3,127	390.0	54.2	27.8	1920	do
63	220983	MCHR	St. s.	AMERICAN SHIPPER	7,430	4,013	436.9	58.2	26.4	1921	do

1 Formerly st. s. *fa* Retriever.  
 2 Formerly st. s. *b* M. Moran.  
 3 Formerly st. w. G. W. Thomas.  
 4 Formerly st. s. Persistence.  
 5 Formerly st. s. Lake Slav.  
 6 Formerly st. s. Burnwell.  
 7 Formerly st. w. George Cowling.

8 Formerly st. s. Frederick E. Ives.  
 9 Formerly st. s. *a* R. T. Crane.  
 10 Formerly st. s. *b* Smith Bros.  
 11 Formerly st. s. *a* G. W. Danielson  
 12 Formerly st. s. *b* Americano.  
 13 Formerly st. s. *c* Barton Bros.  
 14 Formerly British st. s. Amella.

Line No.	Service	Crew	Indicated horse-power	Name of owner	Home port	Address of owner
1	Tow.	5	625	Erie Land & Improvement Co. (N. J.)	New York, N. Y.	60 Church Street.
2	Tow.	9	45	Burnwall Coal Co. (Ind.)	Evansville, Ind.	330 Fulton Ave.
3	Tow.	7	150	Fred B. Dalzell	New York, N. Y.	24 State Street.
4	Frt.	6	300	Kelley Island Lime & Transport Co. (Ohio)	Sandusky, Ohio	Kelley Island, Ohio.
5	Tow.	12	460	Moran Towing & Transportation Co. (N. Y.)	New York, N. Y.	17 Battery Place.
6	Tow.	14	753	Pittsburgh Steel Co. (Pa.)	Pittsburgh, Pa.	Union Trust Building.
7	Fah.	3	150	Mansfield Packing Co.	Machias, Me.	Jonesport, Me.
8	Tow.	14	600	Vesta Coal Co. (Pa.)	Pittsburgh, Pa.	Third Avenue and Ross Street.
9	Frt.	31	2,700	Merchants & Miners Transportation Co. (Md.)	Baltimore, Md.	112 South Gay Street.
10	Tow.	3	100	John Neveaux	Duluth, Minn.	Odanah, Wis.
11	Tow.	5	960	Hudson Trust Co. (N. J.)	New York, N. Y.	Pier 11, North River.
12	Tow.	7	450	Lehigh Valley R. R. Co. (N. J.)	do.	143 Liberty Street.
13	Pas.	25	637	Gulf Mail Steamship Co. (Calif.)	San Francisco, Calif.	1 Drumm Street.
14	Frt.	38	1,500	United States Shipping Board *	Newark, N. J.	Kearny, N. J.
15	Frt.	53	2,800	do.	San Francisco, Calif.	360 Pine Street.
16	Tow.	12	75	Hub Transportation Co. (Ind.)	Evansville, Ind.	Tell City, Ind.
17	Frt.	42	1,500	Lykes Bros. Steamship Co. (La.)	New Orleans, La.	925 Whitney Building.
18	Frt.	20	1,400	Wyandotte Transportation Co. (Mich.)	Detroit, Mich.	Ford Building.
19	Tow.	4	250	Great Lakes Towing Co. (N. J.)	Duluth, Minn.	N. P. Dock.
20	Tow.	3	119	Consolidated Gas, Electric, Light & Power Co. (Md.)	Baltimore, Md.	Lexington Building.
21	Tnk.	39	3,000	Alpha Steamship Corporation (N. J.)	New York, N. Y.	10 Hanover Street.
22	Tow.	4	90	Charles Simons	Milwaukee, Wis.	Two Rivers, Wis.
23	Msc.	2	20	William M. Jackson	do.	Menominee, Mich.
24	Pas.	17	350	Augusta-Savannah Line (Ga.)	Savannah, Ga.	Whitaker and River Streets.
25	Pas.	24	135	Jeff H. Williams	Evansville, Ind.	1215 Kentucky Avenue.
26	Frt.	25	1,880	Pittsburgh Steamship Co. (W. Va.)	Duluth, Minn.	Wolvin Building.
27	Tow.	9	375	Wood Towing Corporation (Va.)	Norfolk, Va.	Roanoke Dock.
28	Frt.	7	400	Kelley Island Lime & Transport Co. (Ohio)	Sandusky, Ohio	Kelley Island, Ohio.
29	Frt.	4	200	Edgar K. Smoot	New York, N. Y.	Waldorf Astoria.
30	Frt.	25	1,000	Sudden & Heltman Lumber Co. (Calif.)	San Francisco, Calif.	1950 Third Street.
31	Pas.	10	45	Success Sand Stone & Gravel Co. (Miss.)	Baton Rouge, La.	Vicksburg, Miss.
32	Fah.	32	700	Fisheries Products Co. (N. C.)	Wilmington, N. C.	Union Trust Building.
33	Frt.	32	1,800	Interlake Steamship Co. (Ohio)	Cleveland, Ohio	Rockefeller Building.
34	Frt.	21	1,100	Pioneer S. S. Co. (Ohio)	do.	Kearny, N. J.
35	Frt.	54	2,500	United States Shipping Board	Newark, N. J.	17 State Street.
36	Tow.	5	323	Ambrose Lighterage & Transportation Co. (N. J.)	New York, N. Y.	Bourse Building.
37	Frt.	40	3,000	United States Shipping Board	Philadelphia, Pa.	82 Beaver Street.
38	Frt.	6	250	L. Boyer's Sons Co. (N. J.)	New York, N. Y.	17 Battery Place.
39	Frt.	32	1,200	Amelia Steamship Corporation (Del.)	do.	30 Church Street.
40	Tow.	3	75	James Stewart & Co. (N. J.)	do.	Foot Main Street.
41	Pas.	50	1,456	River Excursion Co. (Del.)	Cincinnati, Ohio	Berkley, Va.
42	Tow.	7	350	Colonna's Shipyard (Va.)	Norfolk, Va.	90 West Street.
43	Fer.	5	500	Ferry Holding Corporation (Del.)	New York, N. Y.	N. P. Dock.
44	Tow.	6	490	Great Lakes Towing Co. (N. J.)	Duluth, Minn.	5526 Chestnut Street.
45	Pas.	54	500	L. V. Cooley	New Orleans, La.	Lake Avenue.
46	Pas.	30	450	Booth Fisheries Co. (Del.)	Duluth, Minn.	Harbor Springs, Mich.
47	Frt.	5	45	Charles Roe	Grand Haven, Mich.	207 Produce Exchange.
48	Frt.	6	310	Mutual Lumber Co. (N. Y.)	New York, N. Y.	45 Broadway.
49	Pas.	360	7,240	United States Shipping Board	do.	Fort Sassafras Street.
50	Drg.	8	160	Erie Sand & Gravel Co. (Pa.)	Erie, Pa.	Alder Street Dock.
51	Pas.	5	150	America Transportation Co. (Oreg.)	Portland, Oreg.	Keyser Building.
52	Tow.	9	450	Baker-Whiteley Coal Co. (W. Va.)	Baltimore, Md.	39 Broadway.
53	Frt.	39	3,500	American-Hawallian Steamship Co. (N. J.)	New York, N. Y.	Dock 29.
54	Tow.	10	550	The Texas Co. (Tex.)	Port Arthur, Tex.	133 West Washington Street.
55	Frt.	24	800	American Sand & Gravel Co. (Ill.)	Chicago, Ill.	306 Chestnut Street.
56	Tow.	5	250	American Dredging Co. (Pa.)	Philadelphia, Pa.	45 Broadway.
57	Frt.	58	6,000	United States Shipping Board	New York, N. Y.	17 Battery Place.
58	Tow.	6	200	Atlantic Lighterage Corporation (N. J.)	do.	45 Broadway.
59	Frt.	38	6,000	United States Shipping Board	do.	67 Wall Street.
60	Pas.	184	12,000	Munson Steamship Line (N. Y.)	do.	45 Broadway.
61	Frt.	58	45,000	United States Shipping Board	do.	Bourse Building.
62	Frt.	40	2,500	do.	Philadelphia, Pa.	45 Broadway.
63	Frt.	58	6,000	do.	New York, N. Y.	

<sup>11</sup> Formerly st. p. Indiana.

<sup>12</sup> Formerly st. s. <sup>a</sup> Lou A. Cummings.

<sup>13</sup> Formerly st. s. <sup>b</sup> City of Boyne.

<sup>14</sup> Formerly German st. s. Amerika.

<sup>15</sup> Formerly st. e. Santa Barbara.

<sup>16</sup> Formerly st. s. U. S. N. Harbor Tug No. 80.

<sup>17</sup> Formerly st. s. Cantigny.

<sup>18</sup> Formerly st. s. L'homme dieu.

<sup>19</sup> Formerly st. s. <sup>a</sup> Ourcq.

<sup>20</sup> Formerly st. s. <sup>b</sup> U. S. transport Ourcq.

<sup>21</sup> Formerly st. s. <sup>a</sup> Aisne.

<sup>22</sup> Formerly st. s. <sup>b</sup> U. S. transport Aisne.

<sup>23</sup> Formerly st. s. Tours.

\* Sold to Ford Motor Co. but document not yet surrendered.

Line No.	Official No.	Signal letters	Rig	Name of vessel	Tonnage		Dimensions			When built	Where built
					Gross	Net	Length	Breadth	Depth		
1	218177	LRWG	St. s.	AMERICAN STAR.....	5,268	3,347	386.8	52.2	27.4	1919	Arlington, N. Y.
2	220893	MCDT	St. s.	AMERICAN TRADER.....	7,430	4,013	436.9	58.2	26.4	1920	Hog Island, Pa.
3	205008		St. s.	AMERICANA.....	969	531	206.7	45.0	15.8	1906	Buffalo, N. Y.
4	76418		St. s.	Americus.....	22	11	44.1	14.5	8.9	1883	Tottenville, N. Y.
5	212345		St. s.	AMERESHIP.....	20	12	48.8	13.0	6.5	1914	Buffalo, N. Y.
6	211908	LDJF	St. s.	AMOLCO.....	3,153	1,912	317.1	46.0	23.8	1914	Quincy, Mass.
7	206504		St. s.	Amsterdam.....	23	16	50.4	12.4	5.9	1901	Schenectady, N. Y.
8	206819		St. w.	Amy Hewes.....	85	85	115.0	25.0	9.2	1903	Franklin, La.
9	222456		St. s.	Amy E. Keller.....	97	60	70.9	21.8	9.7	1822	Tottenville, N. Y.
10	106962		St. s.	Anabel.....	47	34	55.3	16.0	7.0	1892	Manitowoc, Wis.
11	107483		St. s.	Anago.....	17	10	54.4	9.4	5.3	1899	South Boston, Mass.
12	219007	LTDM	St. s.	ANACONDA.....	5,093	3,757	395.5	55.0	31.4	1919	Kearny, N. J.
13	216846	LMSF	St. s.	ANACORTES.....	4,889	3,527	379.8	53.1	37.0	1918	Tacoma, Wash.
14	117125	KRNT	St. s.	ANCON.....	9,040	7,531	469.5	58.0	28.9	1902	Sparrows Point, Md.
15	106628		St. s.	ANDASTE.....	1,439	1,121	246.9	38.1	17.9	1892	Cleveland, Ohio
16	207407		St. w.	Andes.....	197	197	158.0	30.0	4.5	1910	Point Pleasant, W. Va.
17	218067	LRDM	St. s.	ANDREA F. LUCKEN- BACH.....	10,725	6,826	496.0	68.2	37.2	1919	Quincy, Mass.
18	223240		St. s.	Andrew Foss.....	124	70	97.4	22.9	9.0	1906	Seattle, Wash.
19	219251	LTRS	St. s.	ANDREW JACKSON.....	7,746	4,926	439.6	60.2	33.7	1919	Gloucester City, N. J.
20	208478		St. s.	ANDREW H. GREEN.....	96	11	86.2	21.0	10.3	1911	Ferryburg, Mich.
21	208154		St. s.	Andrew J. Ward.....	36	16	62.6	16.9	7.2	1910	Boston, Mass.
22	206187		St. s.	ANDREW S. URSON.....	4,442	3,120	380.0	52.0	28.0	1909	Cleveland, Ohio
23	92540		St. s.	Angela Flannery.....	128	64	90.3	21.3	10.8	1893	Kennebunkport, Me.
24	106399		St. s.	Angella B. Nickerson.....	69	30	82.6	15.3	6.8	1886	Boothbay, Me.
25	107194		St. s.	ANGELINE.....	4,690	3,441	414.0	60.0	28.0	1899	Wyandotte, Mich.
26	106093		St. s.	Angle and Nellie.....	45	34	64.5	16.9	6.5	1892	Wilmington, Del.
27	105896		St. s.	Augler.....	18	9	54.1	12.2	5.2	1880	Detroit, Mich.
28	208352		St. s.	Angus J. McDonald En- gine 44.....	178	121	97.9	27.0	10.4	1895	East Boston, Mass.
29	204775		St. s.	Anita D.....	21	14	57.9	12.8	5.1	1907	East San Pedro, Calif.
30	216612	LMFT	St. s.	ANIWA.....	6,012	4,462	402.6	53.0	32.0	1918	Oakland, Calif.
31	107418		St. s.	ANN ARBOR NO. 3.....	2,047	935	306.9	62.3	17.1	1898	Cleveland, Ohio
32	203693		St. s.	ANN ARBOR NO. 4.....	1,778	722	259.0	52.1	17.6	1906	do
33	203201		St. s.	ANN ARBOR NO. 5.....	2,884	1,961	360.0	66.3	18.9	1910	Toledo, Ohio
34	214656		St. s.	ANN ARBOR NO. 6.....	2,716	1,679	338.0	60.0	18.3	1917	Ecorse, Mich.
35	224490		St. s.	ANN ARBOR NO. 7.....	2,934	1,426	347.9	56.2	19.2	1925	Manitowoc, Wis.
36	206835		St. p.	Ann Bailey.....	38	38	70.3	22.4	3.4	1909	Point Pleasant, W. Va.
37	106709		St. s.	Anna.....	39	19	55.0	14.5	6.8	1890	Berkley, Va.
38	106996		St. s.	Anna.....	23	15	63.4	14.0	5.7	1892	Grand Haven, Mich.
39	205712		St. s.	Anna.....	21	14	44.8	12.6	5.6	1908	Manitowoc, Wis.
40	211815		St. s.	Anna.....	19	13	40.0	12.0	4.4	1913	Menominee, Mich.
41	107676	KRDJ	St. s.	Anna W.....	204	139	103.5	25.5	10.5	1901	Philadelphia, Pa.
42	107759		St. s.	Anna Barron.....	82	66	70.8	19.2	7.5	1902	Astoria, Ore.
43	107846		St. s.	ANNA C. MINCH.....	4,285	3,229	390.0	60.0	28.0	1903	Cleveland, Ohio
44	210216		St. s.	Anna C. Wilson.....	83	66	91.0	20.4	6.5	1912	Saugatuck, Mich.
45	201461	KTLO	St. s.	Anna E. Combes.....	138	114	113.6	23.2	6.6	1904	East Rockaway, N. Y.
46	125044		St. s.	Anna E. Young.....	66	44	71.0	18.5	8.4	1872	Port Richmond, N. Y.
47	201296		St. s.	Anna J. Brooks.....	48	32	68.6	17.8	7.0	1904	New Baltimore, N. Y.
48	106953		St. s.	Anna S. Cooper.....	85	42	91.9	21.5	7.3	1882	New Orleans, La.
49	106693		St. p.	Annapolis.....	877	483	202.5	65.2	14.3	1889	Baltimore, Md.
50	116539		St. p.	Annapolis (composite).....	485	336	174.0	28.0	6.6	1892	do
51	211862		St. s.	Anne W.....	84	39	88.0	20.4	7.0	1913	Portland, Ore.
52	201088		St. s.	ANNE ARUNDEL.....	795	630	174.0	36.0	10.2	1904	do
53	219645	LVRJ	St. s.	Anno Hanfly.....	1,343	756	235.0	43.0	17.7	1920	North Bend, Ore.
54	215696	LJCK	St. s.	ANNETTA.....	1,285	763	227.2	31.7	13.6	1907	Wallsend-on-Tyne, England.
55	217255	LNVP	St. s.	Annette Rolph.....	2,301	1,391	245.3	45.5	28.3	1918	Rolph, Calif.
56	23756		St. s.	Annie.....	30	15	60.5	12.5	7.0	1868	New Baltimore, N. Y.
57	106164		St. s.	Annie.....	27	13	57.1	15.6	6.6	1853	Baltimore, Md.
58	106271		St. s.	Annie.....	76	37	80.0	18.0	8.0	1884	Alexandria, Va.
59	203690		St. p.	Annie.....	29	29	55.3	27.0	3.2	1906	Bay City, Mich.
60	203255		St. s.	Annie M.....	22	15	49.1	16.7	4.5	1898	Warwick, R. I.
61	204509		St. s.	Annie Christenson.....	830	452	188.7	39.8	12.8	1907	Winslow, Wash.
62	206110	KWIP	St. w.	Annie Comings.....	464	414	161.4	32.0	5.4	1909	Vancouver, Wash.
63	1579		St. s.	Annie Mullis.....	72	42	86.0	16.4	8.5	1807	East Saginaw, Mich.
64	75988		St. s.	Annie Sullivan.....	97	66	72.6	21.3	9.1	1878	Greenpoint, N. Y.
65	202702		St. s.	ANNIE L. VANSICVER.....	194	132	127.0	27.0	7.5	1905	Camden, N. J.
66	105768		St. s.	Annie L. Wilcox.....	149	70	117.5	19.2	8.7	1878	Mystic, Conn.
67	217998	LQWT	St. s.	ANNISTON.....	3,545	2,179	324.0	46.2	25.0	1918	Newark, N. J.

1 Formerly st. s. Strathnaver.  
 2 Formerly st. s. Marne.  
 3 Formerly st. s. John Sparks.  
 4 Formerly st. s. E. N. Smith.  
 5 Formerly st. s. B. B. Odell, jr.  
 6 Formerly st. s. Shawmut.  
 7 Formerly st. w. Louinda.

8 Formerly U. S. Q. M. C. Lieut. Geo. M. Harris.  
 9 Formerly st. s. Marguerite.  
 10 Formerly st. s. Engine 44.  
 a Commodore Duryea.  
 b Virginia.  
 c Thos. A. Meseck.



Line No.	Service	Crew	Indicated horse-power	Name of owner	Home port	Address of owner
1	Frt.	38	2,500	American Star Line (N. Y.)	New York, N. Y.	25 Beaver Street.
2	Frt.	57	*8,000	United States Shipping Board	do.	45 Broadway.
3	Pas.	21	1,120	Buffalo & Crystal Beach Corporation (N. Y.)	Buffalo, N. Y.	Foot Commercial Street.
4	Tow.	3	75	Gowanus Towing Co. (N. Y.)	New York, N. Y.	Hamilton Avenue Bridge (B).
5	Tow.	1	40	Buffalo Dry Dock Co. (N. Y.)	Buffalo, N. Y.	Ganson Street.
6	Tnk.	36	1,300	Boston Molasses Co. (N. J.)	Boston, Mass.	175 Milk Street.
7	Tow.	3	30	State of New York	Albany, N. Y.	53 Lancaster Street.
8	Tow.	8	228	Jeanerette Lumber & Shingle Co. (La.)	New Orleans, La.	Jeanerette, La.
9	Tow.	6	350	Hudson Tow Boat Co. (N. J.)	New York, N. Y.	110oken, N. J.
10	Fsh.	7	110	John Girvin	Grand Haven, Mich.	Manistique, Mich.
11	Msc.	3	150	National Dry Dock & Repair Co. (N. Y.)	New York, N. Y.	West New Brighton, N. Y.
12	Frt.	42	*2,500	United States Shipping Board	Newark, N. J.	Kearny, N. J.
13	Frt.	39	*2,300	do.	Tacoma, Wash.	do.
14	Pas.	108	4,000	Panama R. R. Co. (N. Y.)	New York, N. Y.	24 State Street.
15	Frt.	21	856	Leathem-Smith-Cliffs Co. (Ohio)	Cleveland, Ohio.	Union Trust Building.
16	Pas.	25	377	Louisville & Cincinnati Packet Co. (Ky.)	Louisville, Ky.	Third and River Streets.
17	Frt.	50	*6,000	Lukenbach Steamship Co. (Del.)	New York, N. Y.	44 Whitehall Street.
18	Tow.	6	500	Foss Launch & Tug Co. (Wash.)	Tacoma, Wash.	400 Dock Street.
19	Frt.	28	*3,260	United States Shipping Board	Philadelphia, Pa.	Bourse Building.
20	Tow.	10	550	Great Lakes Dredge & Dock Co. (N. J.)	Chicago, Ill.	104 South Michigan Avenue.
21	Pas.	3	125	N. Ward Co. (Mass.)	Boston, Mass.	121 Beverly Street.
22	Frt.	23	1,440	Kinney S. S. Co. (Ohio)	Cleveland, Ohio.	Rockefeller Building.
23	Tow.	9	470	Flannery Towing Line (N. Y.)	New York, N. Y.	15 Moore Street.
24	Fsh.	14	140	Bay State Fishing Co. (Me.)	Boston, Mass.	30 Fish Pier.
25	Frt.	20	1,150	Presque Isle Transportation Co. (W. Va.)	Cleveland, Ohio.	Union Trust Building.
26	Tow.	5	150	South Atlantic Towing Co. (Ga.)	Brunswick, Ga.	do.
27	Tow.	3	102	Robert Hill	Marquette, Mich.	Detour, Mich.
28	Frb.	7	600	City of Boston (Mass.)	Boston, Mass.	City Hall.
29	Fsh.	2	90	Fred McCoy	San Diego, Calif.	Calexico, Calif.
30	Frt.	45	*2,800	United States Shipping Board	San Francisco, Calif.	360 Pine Street.
31	Frt.	37	1,200	Ann Arbor R. R. Co. (Mich.)	Grand Haven, Mich.	Frankfort, Mich.
32	Frt.	27	1,200	do.	do.	do.
33	Frt.	39	3,000	Empire Trust Co. (N. Y.)	New York, N. Y.	120 Broadway.
34	Frt.	39	3,000	Ann Arbor Boat Co. (Mich.)	Grand Haven, Mich.	Frankfort, Mich.
35	Fer.	45	2,700	do.	do.	do.
36	Fer.	1	30	W. E. McDade	Pittsburgh, Pa.	Point Pleasant, W. Va.
37	Tow.	5	75	Norfolk Lighterage Co. (Va.)	Norfolk, Va.	Foot Commerce Street.
38	Tow.	4	85	Menominee River Tug Co. (Mich.)	Milwaukee, Wis.	Menominee, Mich.
39	Fsh.	5	24	Joseph Adrian	do.	427 Sixth Avenue.
40	Fsh.	3	52	Martin Mechelson	Marquette, Mich.	St. Ignace, Mich.
41	Tow.	12	500	Cahill Towing Line (N. J.)	New York, N. Y.	11 Moore Street.
42	Fsh.	6	120	Sunny Point Packing Co. (Wash.)	Ketchikan, Alaska.	do.
43	Frt.	31	1,460	Kinsman Transit Co. (Ohio)	Cleveland, Ohio.	1001 Rockefeller Building.
44	Frt.	10	150	Howard C. Morgan	Grand Haven, Mich.	Traverse City, Mich.
45	Frt.	8	160	Thomas G. Carpenter & Co. (N. Y.)	New York, N. Y.	11 Moore Street.
46	Tow.	4	350	John Young	do.	Woodhaven, N. Y.
47	Tow.	8	150	Arthur Murphy	do.	11 Moore Street.
48	Tow.	9	200	Illinois Central R. R. Co. (Ill.)	St. Louis, Mo.	Metropolis, Ill.
49	Pas.	20	1,200	Mayor and City Council (Md.)	Baltimore, Md.	City Hall.
50	Pas.	25	468	Tochester Beach Improvement Co.	do.	Pier 16, Light Street.
51	Tow.	6	275	Anderson Tow Boat Co. (Wash.)	Seattle, Wash.	West and Nickerson Streets.
52	Pas.	44	500	Baltimore & Virginia Steamboat Co. (Md.)	Baltimore, Md.	Pier 1.
53	Frt.	22	1,000	J. R. Hanly Co. (Calif.)	San Francisco, Calif.	24 Market Street.
54	Frt.	28	1,150	Annetta Steamship Corporation (Del.)	New York, N. Y.	17 Battery Place.
55	Frt.	29	1,000	Rolph Navigation & Coal Co. (Calif.)	San Francisco, Calif.	60 California Street.
56	Tow.	5	110	Barclay Finance Corporation (N. Y.)	New York, N. Y.	2 Rector Street.
57	Tow.	5	110	Chesapeake Lighterage & Towing Co. (Md.)	Baltimore, Md.	701 Keyser Building.
58	Tow.	4	350	Eugene Breymann	Toledo, Ohio.	103 Chamber of Com. Bldg.
59	Pld.	3	52	John Shaw	Port Huron, Mich.	Bay City, Mich.
60	Frt.	2	37	Andrew N. Borck	New York, N. Y.	Brooklyn, N. Y.
61	Frt.	21	600	Sudden & Christenson (Calif.)	San Francisco, Calif.	230 California Street.
62	Tow.	13	380	Western Transportation Co. (Oreg.)	Portland, Oreg.	733 Pittcock Building.
63	Tow.	1	85	Nicholson Transit Co. (Del.)	Detroit, Mich.	Union Trust Building.
64	Frt.	6	950	John Sullivan	New York, N. Y.	140 Coffey Street.
65	Frt.	10	300	North River Line (Inc.) (N. C.)	Elizabeth City, N. C.	do.
66	Fsh.	28	170	Triton Oil & Fertilizer Co. (N. Y.)	New York, N. Y.	137 Beekman Street.
67	Frt.	37	*1,500	United States Shipping Board	Newark, N. J.	Kearny, N. J.

<sup>11</sup> Formerly st. s. J. H. Randerson.

<sup>12</sup> Formerly st. p. Sassafras.

<sup>13</sup> Formerly British st. s. Annetta.

<sup>14</sup> Formerly st. s. S. S. Gedney.

<sup>15</sup> Formerly st. s. S. S. Siste.

<sup>16</sup> Formerly st. s. Charles Christenson.

<sup>17</sup> Formerly st. s. Annie Molles.

<sup>18</sup> Formerly st. s. Annie Molles.

<sup>19</sup> Formerly st. s. Jerome B. King.

Line No.	Official No.	Signal letters	Rig	Name of vessel	Tonnage		Dimensions			When built	Where built
					Gross	Net	Length	Breadth	Depth		
1	221292	MCTF	St. s.	ANNISTON CITY.....†⊕	5,686	3,450	424.2	55.2	26.5	1921	Chickasaw, Ala.
2	217757	LQKB	St. s.	ANSONIA.....†⊕	2,624	1,623	251.0	43.6	26.2	1919	Cleveland, Ohio
3	207031		St. w.	Antelope.....	160	101	100.6	23.0	5.0	1909	Samoa, Calif.
4	107008		St. s.	Anthony Groves, jr.....	606	366	199.2	23.2	8.6	1893	Philadelphia, Pa.
5	217729	LQHP	St. s.	ANTHONY O'BOYLE.....†	2,450	1,485	253.4	43.7	24.5	1919	Ecorse, Mich.
6	219760	LWBP	St. s.	ANTHRACITE BRIDGE.....†	3,283	2,000	324.0	46.2	25.0	1920	Newark, N. J.
7	141585		St. s.	Antletam.....	65	31	85.5	15.0	8.2	1899	Port Jefferson, N. Y.
8	219229	LTQM	St. s.	ANTLETAM.....†⊕	6,972	4,293	435.6	56.2	31.7	1919	Sparrows Point, Md.
9	212936	LFDI	St. s.	ANTILLA.....+	3,432	2,143	358.4	45.0	24.2	1904	West Hartlepool, Eng-land.
10	220352	MBCL	St. s.	ANTINOUS.....†⊕	6,094	3,816	401.4	53.2	31.9	1920	Vancouver, Wash.
11	107653	KQVN	St. s.	APACHE.....†⊕	4,145	3,206	336.5	46.1	20.5	1901	Philadelphia, Pa.
12	105923		St. w.	Apache.....	925	723	203.0	42.3	8.0	1880	Oakland, Calif.
13	2578		St. p.	Apollo.....	365	272	150.3	25.9	8.9	1894	Keyport, N. J.
14	107164		St. s.	Apollo.....	105	56	90.2	19.8	9.8	1895	Baltimore, Md.
15	85637		St. s.	Aquadon.....	107	72	92.3	21.0	8.8	1880	Philadelphia, Pa.
16	220013	LWNC	St. s.	AQUARIUS.....†⊕	6,094	3,816	401.4	53.2	31.9	1920	Vancouver, Wash.
17	210463		St. p.	Aquichonga.....	290	217	102.8	31.8	10.4	1912	Newburgh, N. Y.
18	206214		St. s.	Aquillo.....	48	33	78.2	18.3	5.7	1909	Houghton, Wash.
19	76664		St. s.	Arabian.....	92	46	52.7	19.6	6.4	1887	Camden, N. J.
20	201545	KTML	St. s.	Arabs.....	155	91	109.5	24.5	12.0	1904	San Francisco, Calif.
21	136345		St. s.	Aral.....	62	31	68.7	16.6	7.4	1892	Philadelphia, Pa.
22	107665	KBBV	St. s.	ARAFAHOE.....†⊕	4,145	3,206	336.5	46.1	20.5	1901	do
23	225246	MGBC	St. s.	Arbutus.....	285	194	146.5	25.6	10.1	1879	Baltimore, Md.
24	217596	LPWD	El. s.	ARCHER.....†⊕	7,610	4,872	440.0	56.0	35.3	1919	Alameda, Calif.
25	91131		St. s.	Archie Scott.....	63	43	73.1	17.4	8.8	1879	Green Bay, Wis.
26	203909		St. s.	Archie Tegtmeyer.....	40	27	54.0	14.0	6.8	1911	Manitowoc, Wis.
27	105876		St. p.	Arctic.....	394	284	145.0	30.0	7.8	1879	Wilmington, Del.
28	106040		St. s.	Arctic.....	71	42	76.5	18.1	9.1	1881	Manitowoc, Wis.
29	106090		St. s.	Arctic.....	33	16	53.0	15.0	6.7	1882	Camden, N. J.
30	211602	LDFQ	St. s.	ARCTIC..... <sup>10</sup>	197	69	111.5	25.3	11.6	1913	Eagle Harbor, Wash.
31	215052	LHCP	St. s.	ARCTIC.....⊕	4,297	1,724	355.0	45.0	24.5	1904	Flensburg, Germany.
32	202867		St. s.	ARCTURUS.....⊕	6,707	5,263	614.0	54.0	27.1	1906	West Bay City, Mich.
33	219957	LWKR	St. s.	ARCTURUS.....†⊕	6,094	3,816	401.4	53.2	31.9	1920	Vancouver, Wash.
34	221089	MCLV	St. s.	ARDEN.....†	5,970	3,700	400.7	54.2	30.2	1921	Harriman, Pa.
35	107766		St. s.	Ardent.....	106	72	106.2	22.0	7.0	1902	Baltimore, Md.
36	212964	LFQV	St. s.	ARDMORE.....†⊕	7,035	4,390	449.5	59.6	29.9	1913	Rostock, Germany.
37	107239		St. w.	Argand.....	96	96	132.6	24.0	5.0	1896	Levanna, Ohio.
38	107157		St. s.	Argo.....†	721	490	192.0	35.0	12.8	1895	Detroit, Mich.
39	219622	LVQH	St. s.	ARGON.....†⊕	6,952	4,271	435.6	56.2	31.7	1920	Sparrows Point, Mich.
40	105863		St. s.	Argonauta.....	71	35	80.0	18.5	8.1	1876	Camden, N. J.
41	201427		St. s.	Argosy.....	48	33	69.0	16.0	7.4	1904	Buffalo, N. Y.
42	220718	MBRL	St. s.	ARGOSY.....†⊕	4,985	3,039	390.0	54.2	27.8	1920	Hog Island, Pa.
43	214765		St. s.	Argosy and Argonaut 3d.....	136	67	100.0	20.6	6.9	1916	Bridgeport, Conn.
44	96416		St. s.	ARGUS..... <sup>14</sup>	4,444	3,091	408.4	50.0	24.3	1898	Cleveland, Ohio.
45	106821		St. s.	Argus.....	25	15	50.0	12.2	5.9	1891	Port Jefferson, N. Y.
46	96740		St. s.	ARIEL..... <sup>15</sup>	52	26	70.3	18.0	7.8	1883	Philadelphia, Pa.
47	106032		St. s.	Ariel.....	201	119	95.9	28.9	11.1	1881	Detroit, Mich.
48	209631		St. s.	Ariel.....	59	46	58.3	17.5	5.1	1912	Tacoma, Wash.
49	106247	KCDJ	St. s.	Artes.....	114	57	89.5	20.1	9.0	1884	Philadelphia, Pa.
50	219798	LWCV	St. s.	ARIO.....†⊕	6,952	4,271	435.6	56.2	31.7	1920	Sparrows Point, Md.
51	107740		St. w.	Arion.....	60	60	85.0	26.0	3.5	1902	Point Pleasant, W. Va.
52	204267	KWFB	St. s.	ARIOSA.....	262	178	108.0	25.0	12.2	1907	Camden, N. J.
53	106069		St. s.	Arizona.....	201	121	120.5	22.0	11.3	1882	Mystlo Bridge, Conn.
54	126551		St. s.	ARIZONA..... <sup>16</sup>	1,440	801	203.5	40.0	13.5	1889	Manitowoc, Wis.
55	107823	KSGM	St. s.	ARIZONAN.....	8,511	5,443	470.1	57.2	31.5	1903	San Francisco, Calif.
56	219800	LWDC	St. s.	ARIZPA.....†	5,517	3,392	400.7	54.2	30.4	1920	Harriman, Pa.
57	201241		St. w.	Arkla.....	68	68	95.0	20.0	3.4	1904	Franklin, La.
58	200661		St. s.	ARLINGTON.....	1,440	983	206.2	43.6	16.5	1903	Port Richmond, N. Y.
59	207300	LFMP	St. s.	ARLINGTON.....†	2,421	1,431	244.0	43.2	27.2	1910	Wyandotte, Mich.
60	217590	LPVT	St. s.	ARLVN.....	3,364	1,971	321.7	50.0	21.6	1919	Gloucester City, N. J.
61	85797		St. s.	Arm & Hammer.....	39	19	65.0	16.7	6.5	1883	Brooklyn, N. Y.
62	107353		St. w.	Arnold.....	692	359	181.0	36.5	6.7	1898	San Francisco, Calif.

<sup>1</sup> Formerly st. s. Lake Forney.

<sup>2</sup> Formerly st. s. Coutolene.

<sup>3</sup> Formerly st. s. Lavrock.

<sup>4</sup> Formerly st. s. Luristan.

<sup>5</sup> Formerly st. s. Cuban st. s. Antilla.

<sup>6</sup> Formerly st. p. <sup>7</sup> Black Bird.

<sup>8</sup> Formerly st. p. <sup>9</sup> Sea Gull.

<sup>10</sup> Formerly st. s. (a) George H. Watrous.

<sup>11</sup> Formerly st. s. (b) Transfer No. 4.

<sup>12</sup> Formerly st. s. Jas. Macaulay.

<sup>13</sup> Formerly st. s. (a) Eva M. Wall.

<sup>14</sup> Formerly st. s. (b) J. S. W. Holton.

<sup>15</sup> Formerly st. s. Menominee River.

<sup>16</sup> Formerly U. S. N. st. s. Arctic.

Line No.	Service	Crew	Indicated horse-power	Name of owner	Home port	Address of owner
1	Frt.	57	* 3,500	United States Steel Products Co. (N. J.)	New York, N. Y.	56 Pine Street.
2	Frt.	30	1,200	Anaconia Steamship Corporation (Del.)	Wilmington, Del.	
3	Fer.	3	200	Coggeshall Launch Co. (Calif.)	Eureka, Calif.	Foot F Street.
4	Pas.	28	520	Baltimore & Philadelphia Steamboat Co. (Md.)	Philadelphia, Pa.	Pier 3, South Delaware Avenue.
5	Frt.	20	1,350	Anthony O'Boyle	New York, N. Y.	16 Bridge Street.
6	Frt.	29	1,500	United States Shipping Board	Newark, N. J.	Kearny, N. J.
7	Fsh.	12	150	Frederick U. Wells	Boston, Mass.	Springfield, Mass.
8	Tnk.	28	2,600	Antietam Steamship Corporation (Del.)	Philadelphia, Pa.	Delaware Avenue and Tasker Street.
9	Frt.	46	1,600	New York & Cuba Mail Steamship Co. (Me.)	New York, N. Y.	Foot Wall Street.
10	Frt.	37	2,500	United States Shipping Board	Portland, Oreg.	Vancouver, Wash.
11	Pas.	74	5,000	Clyde Steamship Co. (Me.)	New York, N. Y.	Pier 36, North River.
12	Pas.	41	566	Central Pacific Railway Co. (Utah)	San Francisco, Calif.	65 Market Street.
13	Pas.	10	500	Victor Von Schoeler	New Orleans, La.	
14	Tow.	10	360	Merchants & Miners Transportation Co. (Md.)	Baltimore, Md.	112 South Gay Street.
15	Wat.	4	125	Campbell & Stuart (N. Y.)	New York, N. Y.	11 Moore Street.
16	Frt.	42	2,500	United States Shipping Board	do.	45 Broadway.
17	Fer.	5	300	New Jersey & Staten Island Ferry Co. (N. J.)	do.	St. George, N. Y.
18	Pas.	2	180	King County, Wash.	Seattle, Wash.	County City Building.
19	Tow.	9	350	Tugboat Arabian Co. (Del.)	Philadelphia, Pa.	111 Walnut Street.
20	Tow.	6	750	Associated Oil Co. (Calif.)	San Francisco, Calif.	79 New Montgomery Street.
21	Tow.	6	150	Tugboat Aral Co. (Del.)	Philadelphia, Pa.	111 Walnut Street.
22	Pas.	80	5,000	Clyde Steamship Co. (Me.)	New York, N. Y.	Pier 36, North River.
23	Msc.	15	450	Union Shipbuilding Co. (Pa.)	Baltimore, Md.	Fairfield, Md.
24	Frt.	45	* 3,000	United States Shipping Board	San Francisco, Calif.	369 Pine Street.
25	Tow.	6	50	Duluth-Superior Dredging Co. (Minn.)	Duluth, Minn.	Foot Forty-fifth Avenue West.
26	Fsh.	6	50	Adam Puczoeha	Millwaukee, Wis.	614 Greenbush Street.
27	Fer.	6	453	Wilmington & Pennsgrove Transportation Co. (Del.)	Wilmington, Del.	Foot Fourth Street.
28	Frt.	6	285	Goodrich Transit Co. (Del.)	Duluth, Minn.	223 Lake Avenue South
29	Tow.	5	100	Charles L. Walker	Philadelphia, Pa.	113 Walnut Street.
30	Tow.	15	400	M. J. Dady Engineering & Contracting Co. (N. Y.)	New York, N. Y.	367 Fulton Street.
31	Fsh.	35	2,900	Alaska Packers Association (Calif.)	San Francisco, Calif.	111 California Street.
32	Frt.	28	1,500	Interlake S. S. Co. (Ohio)	Cleveland, Ohio	Union Trust Building.
33	Frt.	36	2,600	United States Shipping Board	New York, N. Y.	45 Broadway.
34	Frt.	47	* 3,000	do.	Philadelphia, Pa.	Bourse Building.
35	Tow.	5	250	Bay Ridge Water & Lighterage Co. (N. Y.)	New York, N. Y.	109 Broad Street.
36	Tnk.	34	2,400	Ardmore Steamship Co. (Del.)	Wilmington, Del.	Dover, Del.
37	Tow.	8	300	Roy L. Hyatt	Pittsburgh, Pa.	Point Pleasant, W. Va.
38	Frt.	14	600	Nessen Transportation Co. (Mich.)	Grand Haven, Mich.	Manistee, Mich.
39	Tnk.	47	2,700	Standard Transportation Co. (Del.)	New York, N. Y.	26 Broadway.
40	Msc.	4	400	Wilmington Towing Co.	Wilmington, N. C.	
41	Tow.	2	90	Squaw Island Sand & Gravel Corporation (N. Y.)	Buffalo, N. Y.	101 Columbia Street.
42	Frt.	36	* 2,500	United States Shipping Board	Philadelphia, Pa.	Bourse Building.
43	Salv.	13	140	Argonaut Salvage Corporation (Me.)	Bridgeport, Conn.	
44	Frt.	20	1,800	Interlake S. S. Co. (Ohio)	Cleveland, Ohio	Union Trust Building.
45	Oys.	3	18	Andrew Radel Oyster Co. (Conn.)	Bridgeport, Conn.	South Norwalk, Conn.
46	Tow.	5	175	Frank Coyne	Oswego, N. Y.	Syracuse, N. Y.
47	Fer.	7	360	State of Michigan	Detroit, Mich.	Lansing, Mich.
48	Pas.	3	160	Harry R. Johnston	Tacoma, Wash.	Allyn, Wash.
49	Tow.	6	375	Olsen Water & Towing Co. (N. Y.)	New York, N. Y.	59 Pearl Street.
50	Tnk.	39	2,600	Standard Transportation Co. (Del.)	do.	26 Broadway.
51	Fer.	2	100	Guyandotte & Proctorville Ferry Co. (W. Va.)	Pittsburgh, Pa.	Huntington, W. Va.
52	Tow.	12	500	Henry Du Bois' Sons Co. (N. Y.)	New York, N. Y.	17 Street Street.
53	Fsh.	23	150	Fisheries Products Co. (N. C.)	Wilmington, N. C.	
54	Frt.	20	1,000	Goodrich Transit Co. (Del.)	Duluth, Minn.	223 Lake Avenue South.
55	Frt.	46	3,000	American-Hawaiian Steamship Co. (N. J.)	New York, N. Y.	39 Broadway.
56	Frt.	46	* 3,000	United States Shipping Board	Philadelphia, Pa.	Bourse Building.
57	Tow.	8	140	Arkia Lumber & Manufacturing Co. (La.)	New Orleans, La.	Piaquemoine, La.
58	Fer.	7	1,000	Erie R. R. Co. (N. J.)	New York, N. Y.	50 Church Street.
59	Frt.	25	1,400	Mystic Steamship Co. Trustees (Mass.)	Boston, Mass.	111 Devonshire Street.
60	Frt.	34	1,380	A. H. Bull Steamship Co. (N. J.)	New York, N. Y.	40 West Street.
61	Pas.	5	40	Seigmen, Williams & Ball	Elizabeth City, N. C.	South Mills, N. C.
62	Pas.	28	700	American Yukon Navigation Co. (W. Va.)	Juneau, Alaska	St. Michael, Alaska.

<sup>a</sup> German st. s. Odenwald.  
<sup>b</sup> Formerly st. s. Newport News.  
<sup>c</sup> U. S. N. st. s. Newport News.  
<sup>d</sup> Formerly st. s. James B. Wood.  
<sup>e</sup> Formerly German st. s. Delphin.  
<sup>f</sup> Formerly st. s. Hendrick S. Holden.

<sup>g</sup> Formerly st. s. Harry Roussel.  
<sup>h</sup> Formerly st. s. City of Racine.  
<sup>i</sup> Formerly st. w. <sup>a</sup> Grady.  
<sup>j</sup> Formerly st. w. <sup>b</sup> H. H. Wiggin.  
<sup>k</sup> Formerly st. s. Castle Wood.  
<sup>l</sup> Formerly st. s. Geo. H. Reeves.

Line No.	Official No.	Signal letters	Rlg	Name of vessel	Tonnage		Dimensions			When built	Where built
					Gross	Net	Length	Breadth	Depth		
1	105105		St. s.	Aroma Mills	84	62	100.0	20.2	6.2	1872	Camden, N. J.
2	107165		St. p.	ARROW	365	182	165.3	28.0	9.5	1895	Wyandotte, Mich.
3	212460		St. s.	ARROW	56	38	61.4	15.1	7.5	1914	Ludington, Mich.
4	215315	LHMG	St. s.	ARTEMIS	8,413	5,247	499.1	58.2	33.9	1902	Belfast, Ireland
5	107258		St. w.	Artemis Gates	90	70	85.0	11.0	3.0	1896	Cilnton, Iowa
6	203976		St. w.	Arthur S.	45	38	85.0	17.6	3.1	1907	Fulton, Ill.
7	217511		St. s.	Arthur Conners	92	62	77.3	21.9	9.4	1919	Brooklyn, N. Y.
8	107005		St. s.	ARTHUR ORR	2,745	2,117	334.0	41.3	21.8	1893	Chicago, Ill.
9	212807		St. s.	ARTHUR SCHOELLKOPF	15	7	42.3	10.1	5.0	1914	Buffalo, N. Y.
10	219959	LWKT	St. s.	ARTIGAS	5,161	3,144	390.0	54.2	27.8	1920	Hog Island, Pa.
11	217615	LQBJ	St. s.	Artisan	357	197	128.0	29.9	13.7	1919	Solomons, Md.
12	81001		St. s.	Arundel	29	17	55.8	15.0	7.4	1883	Baltimore, Md.
13	219178	LTND	St. s.	ARYAN	6,784	5,154	416.8	56.1	31.1	1919	Bath, Me.
14	220239		St. s.	Asbury Park	181	123	94.2	25.0	13.2	1920	Tottenville, N. Y.
15	107200		St. s.	ASHBOURNE	115	78	88.2	19.0	10.2	1895	Philadelphia, Pa.
16	201930		St. p.	Ashburnham	446	347	130.2	27.5	11.2	1906	Boston, Mass.
17	210977		St. w.	Ashby No. 2	43	43	80.0	16.9	3.8	1912	Glasgow, Mo.
18	106904	KJCM	St. s.	Asher J. Hudson	136	68	92.0	21.0	10.0	1891	Camden, N. J.
19	1496		St. s.	Ashland	97	57	87.4	19.6	6.8	1867	Buffalo, N. Y.
20	200187		St. s.	Ashland	94	43	61.0	19.6	8.4	1903	Tottenville, N. Y.
21	219230	LTQN	St. s.	ASHLAND COUNTY	2,592	1,613	251.0	43.6	26.1	1919	Lorain, Ohio
22	203246		St. s.	ASHLEY	240	163	109.2	24.6	14.7	1906	Wilmington, Del.
23	203071		St. s.	ASHTABULA	2,670	1,525	338.0	56.0	21.5	1906	St. Clair, Mich.
24	212966		St. s.	ASHTABULA	65	31	68.7	17.0	11.0	1915	Cleveland, Ohio
25	218493	LRWN	St. s.	Ashwaubemle	178	29	95.5	24.7	12.2	1919	Green Bay, Wis.
26	218580	LSCT	St. s.	ASKAWAKE	6,148	4,617	401.9	53.1	32.0	1919	Seattle, Wash.
27	218691	ISHB	St. s.	ASQUAM	2,174	324.0	46.2	25.0	0.0	1919	Newark, N. J.
28	218458	LRVP	St. s.	ASSINIPPI	3,545	2,174	324.0	46.2	25.0	1919	do.
29	222133	MDPK	St. s.	ASTORIA	3,078	1,921	319.7	46.0	21.2	1902	Sunderland, England
30	216749	LMKJ	St. s.	ASTORIA	2,224	1,353	289.0	44.1	19.0	1918	Portland, Ore.
31	214492	LKJK	St. s.	ASTRAL	8,653	5,195	439.5	58.0	31.2	1916	San Francisco, Calif.
32	217722	LQHG	St. s.	Astrea	415	197	142.0	31.6	14.4	1918	South Somerset, Mass.
33	210942		St. s.	Atalanta	147	100	111.7	23.0	6.7	1913	Tacoma, Wash.
34	212634	LDRW	St. s.	ATHENS	4,572	2,808	378.8	50.3	29.1	1909	Belfast, Ireland
35	126061		St. s.	Athens	135	135	134.4	20.0	3.6	1882	Pittsburgh, Pa.
36	214617		St. s.	ATHENS	266	181	104.1	26.6	13.6	1916	Port Richmond, N. Y.
37	106731	KHCS	St. s.	Atkins Hughes	115	57	88.7	19.0	10.2	1890	Philadelphia, Pa.
38	205232		St. s.	Atlanta	87	59	95.0	22.0	5.4	1908	Houghton, Wash.
39	221380	MCVP	St. s.	ATLANTA CITY	5,686	3,450	424.2	56.2	26.5	1921	Chickasaw, Ala.
40	220489	MBGW	St. s.	ATLANTA OF TEXAS	3,545	2,179	324.0	46.2	25.0	1920	Mobile, Ala.
41	106348		St. p.	ATLANTIC	930	736	190.0	36.0	13.3	1885	Brooklyn, N. Y.
42	107129		St. s.	Atlantic	33	16	57.5	15.8	6.7	1894	Baltimore, Md.
43	107567		St. s.	Atlantic	157	76	98.6	27.2	5.4	1900	Wilmington, Del.
44	201594	KTNF	St. s.	ATLANTIC	129	87	81.7	20.5	9.9	1904	Philadelphia, Pa.
45	217709	LQGP	St. s.	ATLANTIC	5,524	3,455	410.5	54.3	27.2	1919	Los Angeles, Calif.
46	212140		St. s.	ATLANTIC CITY	807	648	139.8	35.0	14.8	1914	Wilmington, Del.
47	219819		St. s.	Atlantic Highlands	173	87	94.3	25.2	12.2	1920	New York, N. Y.
48	219340	LWFP	St. s.	ATLANTIC SUN	6,666	4,044	429.3	59.2	31.4	1920	Chester, Pa.
49	868		St. s.	Atlas	33	16	56.0	16.0	6.0	1864	Philadelphia, Pa.
50	208838		St. s.	Atlas	33	23	60.0	16.4	7.1	1911	Erle, Pa.
51	224152	MFRP	St. s.	Atlas	644	381	166.8	30.2	14.8	1925	South Portland, Me.
52	205312		St. s.	AUBREY	17	32	56.5	15.3	7.9	1908	Buffalo, N. Y.
53	203161		St. s.	AUBURN	241	164	97.4	30.5	13.5	1910	Port Richmond, N. Y.
54	217438	LPKN	St. s.	AUBURN	6,025	3,361	400.7	54.2	30.1	1918	Chester, Pa.
55	107286		St. s.	Aucisco	167	94	107.8	24.9	8.9	1897	South Portland, Me.
56	219011	LTDQ	St. s.	AUDITOR	5,503	3,383	400.7	54.2	30.4	1919	Harriman, Pa.
57	206101		St. s.	Audrey	49	23	60.1	16.0	6.5	1909	Tacoma, Wash.
58	200161		St. w.	August Wohlft	44	44	91.1	18.1	3.3	1909	Hermann, Mo.
59	215870		St. s.	AUGUST ZIESING	8,271	6,398	580.0	60.0	27.9	1917	Ecorse, Mich.
60	100310		St. s.	August A. Denhard	94	47	85.3	19.0	9.4	1883	Philadelphia, Pa.
61	106510		St. s.	Augusta	41	22	77.8	16.6	7.4	1887	Bristol, R. I.
62	106593		St. s.	Augusta	78	44	79.2	20.2	7.0	1888	Oneata, Ore.
63	202110		St. w.	AUGUSTA	512	290	156.0	34.0	5.0	1905	Augusta, Ga.
64	207978		St. s.	AUGUSTA	29	19	53.3	14.0	4.6	1910	Philadelphia, Pa.

1 Formerly (a) German st. s. Bohemia.  
(b) Bohemia.

3 Formerly st. s. (a) Allan P. Nichols.

(b) W. S. Doran.

4 Formerly st. s. Wm. A. Johnson.

5 Formerly st. s. Lake Withrop.

6 Formerly st. s. A. C. Van Ralte.

6 Formerly st. s. George P. Taylor.

(a) British st. s. Burbo Bank.

7 Formerly (b) German st. s. Frieda Leonhardt.

(c) United States Transport Astoria.

8 Formerly st. s. Point Adams.

9 Formerly British st. s. Athens.

10 Formerly st. s. Charlie Clark.

# Steam Vessels

23

Line No.	Services	Crew	Indicated horse-power	Name of owner	Home port	Address of owner
1	Frt.	4	175	Shortland Brothers Co. (W. Va.)	New York, N. Y.	112 Front Street.
2	Pas.	14	600	North Shore S. S. Co. (Ill.)	Chicago, Ill.	1804 Borland Building.
3	Fsh.	4	60	John E. Steimle	Milwaukee, Wis.	Sheboygan, Wis.
4	Frt.	98	5,000	United States Shipping Board	New York, N. Y.	45 Broadway.
5	Pas.	4	50	Clinton Sand & Gravel Co. (Iowa)	Des Moines, Iowa.	Clinton, Iowa.
6	Tow.	3	140	George A. Schneider	Chicago, Ill.	Galena, Ill.
7	Tow.	6	300	Schoonmaker-Conners Co. (N. Y.)	New York, N. Y.	17 Battery Place.
8	Frt.	20	800	Canada Atlantic Transit Co. (Minn.)	Duluth, Minn.	103 Board of Trade Building.
9	Tow.	2	75	Niagara Falls Power Co. (N. Y.)	Buffalo, N. Y.	Niagara Falls, N. Y.
10	Frt.	37	3,500	United States Shipping Board	Philadelphia, Pa.	Bourse Building.
11	Tow.	14	1,000	Cahill Towing Line (N. J.)	New York, N. Y.	11 Moore Street.
12	Frt.	4	96	Arundel Corporation (Md.)	Baltimore, Md.	Pier 2, Pratt Street.
13	Tnk.	38	2,500	The Texas Co. (Tex.)	Port Arthur, Tex.	Dock 29.
14	Tow.	9	450	Central Railroad Co. of New Jersey (N. J.)	New York, N. Y.	143 Liberty Street.
15	Tow.	11	325	Reading Co. (Pa.)	Philadelphia, Pa.	Reading Terminal.
16	Fer.	6	500	Boston, Revere Beach & Lynn Railroad (Mass.)	Boston, Mass.	Rowes Wharf.
17	Tow.	4	80	Hugo C. Blasko	St. Louis, Mo.	St. Charles, Mo.
18	Frt.	9	370	Sabine Towing Co. (Tex.)	Port Arthur, Tex.	
19	Tow.	8	300	Fred J. Schroeder	Milwaukee, Wis.	Foot Walnut Street.
20	Tow.	7	40	Atlantic Transport Co. (W. Va.)	Baltimore, Md.	Chamber of Commerce Building.
21	Frt.	27	1,500	United States Shipping Board	New York, N. Y.	45 Broadway.
22	Tow	7	850	Central Railroad Co. of New Jersey (N. J.)	do.	143 Liberty Street.
23	Frt.	26	3,000	Pennsylvania Ontario Transportation Co. (Ohio)	Cleveland, Ohio.	Rockefeller Building.
24	Tow.	8	500	Great Lakes Towing Co. (N. J.)	Duluth, Minn.	N. P. Dock.
25	Tow.	11	450	Curtis Bay Towing Co.	Baltimore, Md.	Munsey Building.
26	Frt.	46	2,500	United States Shipping Board	Seattle, Wash.	841 Railroad Avenue South.
27	Frt.	37	1,500	do.	Newark, N. J.	Kearny, N. J.
28	Frt.	35	1,500	do.	do.	Do.
29	Frt.	33	1,400	Astoria Steamship Co. (Mass.)	Boston, Mass.	Chelsea, Mass.
30	Frt.	25	1,400	Hammond Lumber Co. (Del.)	San Francisco, Calif.	250 California Street.
31	Tnk.	40	2,600	Standard Transportation Co. (Del.)	New York, N. Y.	26 Broadway.
32	Tow.	19	1,000	Davison Chemical Co. (Md.)	Baltimore, Md.	Garrett Building.
33	Pas.	6	1,000	Whidby Island Transportation Co. (Wash.)	Seattle, Wash.	Coupeville, Wash.
34	Pas.	90	3,600	United Fruit Steamship Corporation (Del.)	New York, N. Y.	17 Battery Place.
35	Tow.	14	450	Crucible Fuel Co. (Del.)	Pittsburgh, Pa.	Oliver Building.
36	Tow.	9	1,000	Lehigh Valley R. R. Co. (N. J.)	New York, N. Y.	143 Liberty Street.
37	Tow.	11	300	Tug "Atkins Hughes" Co. (Del.)	Philadelphia, Pa.	115 Walnut Street.
38	Pas.	2	200	King County (Wash.)	Seattle, Wash.	County-City Building.
39	Frt.	57	3,500	United States Steel Products Co. (N. J.)	New York, N. Y.	30 Church Street.
40	Frt.	40	1,600	United States Shipping Board	Mobile, Ala.	Customhouse.
41	Fer.	8	515	City of New York	New York, N. Y.	Municipal Building.
42	Tow.	5	100	Atlantic Transport Co. (W. Va.)	Baltimore, Md.	Chamber of Commerce Building.
43	Frt.	7	200	National Lead Co. (N. J.)	New York, N. Y.	111 Broadway.
44	Tow.	8	400	Atlantic Refining Co. (Pa.)	Philadelphia, Pa.	206 South Broad Street.
45	Frt.	35	2,800	Argonaut Steamship Co. (N. Y.)	New York, N. Y.	26 Beaver Street.
46	Fer.	8	700	Delaware River Ferry Co. (N. J.)	Philadelphia, Pa.	Reading Terminal.
47	Tow.	10	700	Central Railroad Co. of New Jersey (N. J.)	New York, N. Y.	143 Liberty Street.
48	Tnk.	37	2,800	Sun Oil Co. (N. J.)	Philadelphia, Pa.	Finance Building.
49	Tow.	4	100	Newtown Creek Towing Co. (N. Y.)	New York, N. Y.	Long Island City, N. Y.
50	Fsh.	6	90	Keystone Fish Co. (Pa.)	Erie, Pa.	Foot French Street.
51	Frt.	11	350	P. H. Doyen Co.	Portland, Me.	South Portland, Me.
52	Frt.	5	150	American Construction Co. (Ohio)	Cleveland, Ohio.	Marion Building.
53	Tow.	7	750	Lehigh Valley R. R. Co. (N. J.)	New York, N. Y.	143 Liberty Street.
54	Frt.	57	2,500	United States Shipping Board	Philadelphia, Pa.	Bourse Building.
55	Pas.	9	150	Casto Bay Lines	Portland, Me.	Commercial Street.
56	Frt.	45	3,000	United States Shipping Board	Philadelphia, Pa.	Bourse Building.
57	Tow.	5	150	Anderson Tow Boat Co. (Wash.)	Seattle, Wash.	Fifteenth Avenue West and Emerson Street.
58	Pas.	12	50	A. E. Fisher	St. Louis, Mo.	Glasgow, Mo.
59	Frt.	35	1,900	Pittsburgh Steamship Co. (W. Va.)	Duluth, Minn.	Wolvin Building.
60	Tow	9	360	Eastern Transportation Co. (Del.)	Wilmington, Del.	
61	Pas.	4	150	Eliza McAvoy	New York, N. Y.	1726 East Ninety-third Street.
62	Tow.	7	250	American Tug Boat Co. (Wash.)	Port Townsend, Wash.	Everett, Wash.
63	Pas.	13	90	St. Johns River Transportation Co. (Fla.)	Jacksonville, Fla.	Orlando, Fla.
64	Tow.	8	90	American Dredging Co. (Pa.)	Philadelphia, Pa.	308 Chestnut Street.

<sup>11</sup> Formerly st. s. <sup>(a)</sup> Augusta.  
<sup>(b)</sup> Solletor.  
<sup>12</sup> Formerly st. s. West Catanaco.  
<sup>13</sup> Formerly st. s. Delaware.  
<sup>14</sup> Formerly st. s. Drayman.

<sup>15</sup> Formerly st. s. Erastus C. Knight.  
<sup>16</sup> Formerly st. s. Ivanhoe.  
<sup>17</sup> Formerly st. s. <sup>(a)</sup> Augusta.  
<sup>(b)</sup> Bessie Ross.

Steam Vessels

Line No.	Official No.	Signal letters	Rig	Name of vessel	Tonnage		Dimensions			When built	Where built
					Gross	Net	Length	Breadth	Depth		
							Feet	Feet	Feet		
1	223549		St. w.	Augusta	73	73	64.7	32.0	4.1	1923	Augusta, Ky.
2	204906	LHRF	St. s.	Augustine	159	88	101.5	23.1	11.0	1908	Baltimore, Md.
3	126451		St. s.	Augustus	67	33	77.0	18.2	8.1	1887	Bath, Me.
4	200883		St. s.	AUGUSTUS B. WOLVIN	6,685	5,311	540.0	56.0	32.0	1904	Lorain, Ohio.
5	106369		St. w.	Aurora	406	328	145.0	30.0	7.5	1885	San Francisco, Calif.
6	203366	KVNM	St. s.	AUROBA	234	159	98.0	25.0	12.0	1906	Camden, N. J.
7	223637		St. s.	Authentic	84	63	75.1	20.9	9.1	1924	Tottenville, N. Y.
8	70810		St. s.	Automatic	96	43	82.2	21.0	8.9	1880	do
9	201529		St. s.	Automatic	85	57	72.6	20.4	9.1	1904	Athens, N. Y.
10	106543		St. p.	Avalon	600	462	191.0	31.0	9.0	1888	Wilmington, Del.
11	107171		St. s.	Avalon	26	18	64.5	14.2	4.0	1895	Nyack, N. Y.
12	161654	MCTW	St. s.	AVALON	1,985	1,186	264.7	38.3	22.1	1891	Cleveland, Ohio.
13	210616	LCPR	St. s.	Avalon	981	512	196.9	41.0	13.7	1912	Hoquiam, Wash.
14	206892		St. s.	B. & B.	51	34	60.6	14.6	6.3	1909	Saugstuck, Mich.
15	216868		St. s.	B. & J.	58	39	59.7	16.0	7.6	1919	Benton Harbor, Mich.
16	220442		St. s.	B. A. Mago	39	26	63.4	15.4	6.4	1875	Buffalo, N. Y.
17	202839		St. s.	B. F. JONES	6,939	5,492	530.0	56.2	32.0	1906	Ecorse, Mich.
18	205738		St. w.	B. F. JONES, Jr.	91	91	133.6	26.0	4.5	1906	Pittsburgh, Pa.
19	211175		St. s.	B. F. Macomber	288	68	138.1	22.4	11.8	1913	Noank, Conn.
20	3830		St. w.	B. H. Smith, Jr.	91	87	109.0	24.4	4.8	1900	Portland, Ore.
21	223352	MFIK	St. s.	B. H. TAYLOR	7,318	5,760	536.6	60.3	29.5	1923	Lorain, Ohio.
22	214080		St. w.	B. R. Davidson	130	97	122.2	25.0	3.3	1916	Dravosburg, Pa.
23	3045		St. p.	B. S. Ford	417	318	164.5	27.2	8.5	1877	Wilmington, Del.
24	209735	LCJD	St. s.	B. H. B. Hubbard, Jr.	276	142	141.5	22.8	11.3	1912	do
25	3971		St. s.	B. LYMAN SMITH	4,271	3,017	380.0	50.0	28.0	1903	Lorain, Ohio.
26	218695	LSHG	St. s.	BABROOSIC	5,970	4,465	410.5	54.2	27.0	1919	Portsmouth, N. H.
27	3520		St. s.	Baby	20	10	53.6	10.5	3.8	1891	Berkley, Va.
28	220071	LWPF	St. s.	BACCARAT	2,283	1,433	251.0	43.7	22.2	1920	Cleveland, Ohio.
29	204945	LJQB	St. s.	BACK BAY	2,382	1,805	244.0	43.2	27.0	1908	Ecorse, Mich.
30	3957		St. s.	BAHADA	132	90	85.9	19.1	11.0	1902	Seattle, Wash.
31	213253		St. s.	BAINBRIDGE	313	202	109.7	25.0	8.4	1915	do
32	222185	MDPV	St. s.	BAINBRIDGE	704	413	139.2	29.9	21.0	1922	East Boothbay, Me.
33	130540		St. s.	Baker Brothers	83	41	79.8	19.6	8.9	1919	Elm Park, N. Y.
34	218817	LSPT	St. s.	BAKERSFIELD	5,545	3,458	410.5	54.3	27.2	1919	Los Angeles, Calif.
35	218676	LSGK	St. s.	BALDBUTT	6,295	3,886	416.9	56.2	31.0	1919	Quincy, Mass.
36	3752		St. w.	Bald Eagle	468	468	206.5	34.2	5.5	1898	Madison, Ind.
37	218915	LSVP	St. s.	BALDRILL	6,376	3,918	416.9	56.2	31.0	1919	Quincy, Mass.
38	217536	LPSK	St. s.	BALDRICK	425	200	142.0	27.7	14.8	1910	Elizabeth, N. J.
39	202003		St. w.	Baldwin	218	137	109.0	23.7	5.2	1905	Mobile, Ala.
40	217673	LQFC	St. s.	BALLCAMP	425	200	142.0	27.7	14.8	1919	Elizabeth, N. J.
41	201695		St. s.	BALL BROTHERS	5,733	4,438	480.0	52.0	30.0	1905	Lorain, Ohio.
42	217679	LQFM	St. s.	BALLENAS	437	203	142.0	27.7	14.8	1919	Elizabeth, N. J.
43	217678	LQFK	St. s.	BALLEW	437	203	142.0	27.7	14.8	1919	do
44	218165	LRIT	St. s.	BALSAM	4,749	2,972	377.0	52.0	26.8	1919	Shooters Island, N. Y.
45	3181		St. p.	Baltic	398	280	145.0	30.0	7.8	1881	Wilmington, Del.
46	3634		St. s.	BALTIC	72	36	72.0	17.0	8.1	1894	Philadelphia, Pa.
47	206917		St. s.	Baltic	134	78	99.0	29.0	9.0	1909	Millford, Del.
48	2650		St. s.	Baltimore	60	41	80.5	18.5	7.0	1852	Baltimore, Md.
49	3581		St. s.	Baltimore	177	88	105.3	23.1	10.5	1893	Sparrows Point, Md.
50	92049		St. p.	Baltimore	850	545	174.0	36.6	13.3	1888	Wilmington, Del.
51	203700		St. s.	BALTIMORE	81	55	84.5	18.6	8.2	1906	Baltimore, Md.
52	208787		St. s.	BALTIMORE	45	31	61.0	16.0	8.0	1911	Lorain, Ohio.
53	204328	KWFT	St. s.	Bandon	642	350	172.8	39.7	11.0	1907	North Bend, Ore.
54	218935	LSQI	St. s.	BANNACK	4,844	2,987	877.0	52.0	26.8	1919	Shooters Island, N. Y.
55	212571	LDPR	St. s.	Bantu	929	2,655	360.0	47.0	28.3	1901	Walsend on Tyne, England.
56	218971	LTBS	St. s.	BARACOA	2,569	1,610	251.0	33.6	26.1	1919	Cleveland, Ohio.
57	216780	LMPG	St. s.	BARBARA	2,150	1,286	250.5	43.7	20.4	1913	Manitowoc, Wis.
58	220743	MBSD	St. s.	BARBARA C.	1,240	702	221.0	43.0	16.6	1920	North Bend, Ore.
59	217273	LNVW	St. s.	BAR HARBOR	2,420	1,410	264.0	42.2	21.9	1918	Port Richmond, N. Y.
60	217889	LQSD	St. s.	BARHAMSTEAD	437	203	142.0	27.7	14.8	1919	Elizabeth, N. J.
61	217888	LQSO	St. s.	BARLOW	425	200	142.0	27.7	14.8	1919	do
62	218009	LRBK	St. s.	BARRALTON	426	200	142.0	27.7	14.8	1919	do

1 Formerly st. s. Sea King.  
 2 Formerly st. s. Cochecho.  
 3 Formerly st. s. Haverstraw.  
 4 Formerly st. s. Joseph Peene, sr.  
 5 Formerly st. s. James McAllister.  
 6 Formerly st. s. a Virginia.  
 7 Formerly st. s. U. S. S. Blue Ridges.  
 8 Formerly st. s. Walter S.  
 9 Formerly st. s. St. Paul.  
 10 Formerly st. s. a B. F. Macomber.  
 11 Formerly st. s. b U. S. S. B. F. Macomber.

12 Formerly st. w. a Bonita.  
 b Metlako.  
 13 Formerly st. w. a F. L. Bowers.  
 b Valley Chief.  
 a B. H. B. Hubbard, Jr.  
 14 Formerly st. s. b U. S. S. B. H. B. Hubbard, Jr.  
 c United States Navy mine sweeper  
 B. H. B. Hubbard, Jr.  
 15 Formerly st. s. a Burlington.  
 b Juneau.

Line No.	Service	Crew	Indicated horse-power	Name of owner	Home port	Address of owner
1	Fer.	2	90	Augusta Ferriage Co. (Ky.)	Louisville, Ky.	Augusta, Ky.
2	Tow.	2	650	Southern Transportation Co. (N. J.)	Philadelphia, Pa.	Commercial Trust Building.
3	Frt.	3	300	Bay State Dredging Co. (Mass.)	Boston, Mass.	126 Lexington Street.
4	Frt.	32	2,000	Interlake Steamship Co. (Ohio)	Cleveland, Ohio	Union Trust Building.
5	Pas.	24	380	California Transportation Co. (Calif.)	San Francisco, Calif.	Pier 3.
6	Tow.	7	500	Lehigh Valley R. R. Co. (N. J.)	New York, N. Y.	148 Liberty Street.
7	Tow.	6	400	Tice Towing Line (N. J.)	do	17 Battery Place.
8	Tow.	6	300	do	do	Do.
9	Tow.	6	300	do	do	Do.
10	Pas.	28	400	Baltimore, Chesapeake & Atlantic Ry. Co. (Md.)	Baltimore, Md.	Pier E, Pratt Street.
11	Pas.	5	25	M. O. Causey	Jacksonville, Fla.	De Land, Fla.
12	Pas.	60	2,600	Wilmington Transportation Co. (Calif.)	Los Angeles, Calif.	Wilmington, Calif.
13	Frt.	21	630	Hart-Wood Lumber Co. (Calif.)	San Francisco, Calif.	1 Drumm Street.
14	Fsh.	4	120	Fred Balow	Grand Haven, Mich.	South Haven, Mich.
15	Fsh.	4	235	William F. Johnson	do	St. Joseph, Mich.
16	Tow.	180	1,700	Bernard N. Mago	Buffalo, N. Y.	Tonawanda, N. Y.
17	Frt.	26	1,700	Interstate Steamship Co. (W. Va.)	Duluth, Minn.	212 Exchange Building.
18	Tow.	12	450	Vesta Coal Co. (Pa.)	Pittsburgh, Pa.	Third Ave. and Ross Street.
19	Fsh.	30	675	Davis Palmer Co. (Va.)	Reedville, Va.	Kilmarnock, Va.
20	Frt.	8	200	Long-Bell Lumber Co. (Mo.)	Portland, Oreg.	Longview, Wash.
21	Frt.	38	2,200	Bradley Transportation Co. (W. Va.)	Duluth, Minn.	Wolvin Building.
22	Tow.	10	300	Mike Mannella	Pittsburgh, Pa.	224 South Atlantic Avenue.
23	Frt.	31	584	Baltimore, Chesapeake & Atlantic Railway Co. (Md. and Del.)	Baltimore, Md.	Pier 1, Pratt Street.
24	Fsh.	29	600	Taft Fish Co.	Reedville, Va.	Taft, Va.
25	Frt.	21	1,500	Great Lakes Steamship Co. (Del.)	Oswego, N. Y.	Syracuse, N. Y.
26	Frt.	57	2,800	United States Shipping Board	Portsmouth, N. H.	Ellot, Me.
27	Tow.	3	43	Columbia Granite & Dredging Co. (D. C.)	Washington, D. C.	3036 K Street NW.
28	Frt.	35	1,200	Independent S. S. Co. (Del.)	Detroit, Mich.	Foot Orleans Street.
29	Frt.	25	1,350	Rutland-Lake Michigan Transit Co. (Del.)	Chicago, Ill.	206 South La Salle Street.
30	Tow.	10	450	Gilkey Brothers Towing Co. (Wash.)	Seattle, Wash.	Anacortes, Wash.
31	Pas.	18	650	Eagle Harbor Transportation Co. (Wash.)	do	Winslow, Wash.
32	Pas.	18	1,450	Benton Transit Co.	Grand Haven, Mich.	Benton Harbor, Mich.
33	Tow.	5	900	Baker Brothers Towing Co. (N. Y.)	New York, N. Y.	15 Moore Street.
34	Frt.	33	2,500	United States Shipping Board	Los Angeles, Calif.	
35	Pas.	36	2,600	do	Boston, Mass.	75 State Street.
36	Pas.	43	498	Eagle Packet Co. (Mo.)	St. Louis, Mo.	Foot Vine Street.
37	Tnk.	37	2,600	United States Shipping Board	Boston, Mass.	75 State Street.
38	Tow.	22	1,000	Eastern Transportation Co. (Del.)	Wilmington, Del.	Ford Building.
39	Tow.	5	300	Baker Tow Boat Co. (Ala.)	Mobile, Ala.	Tuscaloosa, Ala.
40	Tow.	22	850	Ford Motor Co. (Del.)	Detroit, Mich.	Highland Park, Mich.
41	Frt.	25	1,600	Globe Steamship Co. (Minn.)	Duluth, Minn.	800 Alworth Building.
42	Tow.	19	700	W. E. Hedger Co. (N. Y.)	New York, N. Y.	25 Broadway.
43	Tow.	18	800	Detroit Sulphite Transportation Co. (Mich.)	Detroit, Mich.	9125 West Jefferson Ave.
44	Frt.	38	2,500	United States Shipping Board	New York, N. Y.	45 Broadway.
45	Fer.	6	500	Philadelphia & Camden Ferry Co. (N. J.)	Philadelphia, Pa.	Broad Street Station.
46	Tow.	6	200	Tugboat Baltic Co. (Del.)	do	111 Walnut Street.
47	Tow.	9	200	Pontin Boat Corporation (Del.)	New York, N. Y.	90 West Street.
48	Tow.	9	350	Gottman Co. (Md.)	Baltimore, Md.	Keyser Building.
49	Frt.	17	800	Baltimore & Ohio R. R. Co. (Md.)	do	Baltimore and Charles Sts.
50	Fer.	6	600	George W. Hubbard	do	Harford Road and Fairfield Avenue.
51	Tow.	5	330	Mayor and City Council (Md.)	do	City Hall.
52	Fsh.	6	55	Booth Fisheries Co. (Del.)	Chicago, Ill.	206 North Michigan Avenue.
53	Frt.	15	475	Moore Mill & Lumber Co. (Oreg.)	San Francisco, Calif.	617 Foxcroft Building.
54	Frt.	42	2,500	United States Shipping Board	New York	45 Broadway.
55	Frt.	38	2,700	United States Steel Products Co. (N. J.)	do	30 Church Street.
56	Frt.	28	1,600	Colombian Steamship Co. (Del.)	do	17 Battery Place.
57	Frt.	35	1,200	A. H. Bull Steamship Co. (N. J.)	do	40 West Street.
58	Frt.	28	850	W. R. Chamberlin	San Francisco, Calif.	331 California Street.
59	Frt.	40	1,200	United States Shipping Board	New York, N. Y.	45 Broadway.
60	Tow.	22	800	Pringle Barge Line Co. (Ohio)	Cleveland, Ohio	Rockefeller Building.
61	Tow.	22	850	Ford Motor Co.	Detroit, Mich.	Highland Park, Mich.
62	Tow.	21	850	do	Newark, N. J.	Newark Terminal.

a New York Central Lighterage Co. No. 20.  
 b New York Central No. 20.  
 c George P. Taylor.  
 d Edward G. Murray.  
 e Formerly st. s. Laurie.

f Formerly st. p. Maine.  
 g Formerly British st. s. Bantu.  
 h Formerly st. s. Lake Fariston.  
 i Formerly st. s. Lake Winthrop.  
 j Formerly st. s. Pacific.

Line No.	Official No.	Signal letters	Rig	Name of vessel	Tonnage		Dimensions			When built	Where built
					Gross	Net	Length	Breadth	Depth		
1	218062	LRDG	St. s.	BARRANCA	418	200	142.0	27.7	14.8	1919	Elizabeth, N. J.
2	218178	LRJF	St. s.	BARRENFORK	418	200	142.0	27.7	14.8	1919	do.
3	218179	LRJG	St. s.	BARRYTON	418	200	142.0	27.7	14.8	1919	do.
4	218912	LSVK	St. s.	HARWICK	418	196	112.0	27.7	14.8	1919	do.
5	210893	LNITW	St. s.	BASCO	2,066	1,656	265.6	46.6	24.5	1918	Houston, Tex.
6	219035	LTFM	St. s.	BASCOBEL	418	196	142.0	27.7	14.8	1919	Elizabeth, N. J.
7	201164		St. s.	BATAVIA	202	158	98.1	28.3	7.6	1901	Buffalo, N. Y.
8	205010		St. s.	BATH	204	102	89.0	25.1	12.2	1908	Newport News, Va.
9	218587		St. s.	BATHALUM	426	200	142.0	27.7	14.8	1919	New York, N. Y.
10	218588	MBFS	St. s.	BATHGATE	426	200	142.0	27.7	14.8	1919	do.
11	221780	KDVX	St. s.	BATON ROUGE	757	410	200.0	40.0	7.9	1921	Point Pleasant, W. Va.
12	218908	LSVF	St. s.	BATTLEBORO	426	200	142.0	27.7	14.8	1919	New York, N. Y.
13	3141	KGSF	St. s.	Batler	153	104	108.4	22.0	9.4	1881	Philadelphia, Pa.
14	14407		St. s.	Bauerline	33	16	62.6	16.6	6.6	1882	Camden, N. J.
15	219281	LTSQ	St. s.	BAYINGTON	5,539	3,396	400.7	51.2	30.4	1919	Harriman, Pa.
16	212888	LFCH	St. s.	BAYAMO	3,346	2,095	350.0	45.0	24.1	1896	West Hartlepool, Eng-land.
17	3068		St. p.	Bay City	1,283	933	230.0	36.8	13.6	1878	San Francisco, Calif.
18	206113		St. s.	Bayfield	75	42	71.5	18.0	9.7	1909	Bayfield, Wis.
19	127432		St. s.	Bay Island	99	67	91.2	20.0	5.9	1900	Tacoma, Wash.
20	219142	LTKQ	St. s.	BAYMEAD	426	200	142.0	27.7	14.8	1919	New York, N. Y.
21	219722	LVWF	St. s.	BAYPORT	426	200	142.0	27.7	14.8	1920	do.
22	96338		St. p.	Bay Queen	471	331	167.6	25.0	9.2	1896	Chelsea, Mass.
23	210174		St. w.	Bay Queen	136	136	147.1	28.0	4.0	1912	Ironton, Ohio
24	204213		St. s.	BAY RIDGE	862	596	182.3	45.0	16.6	1907	Wilmington, Del.
25	77418		St. s.	Baysinger	62	42	74.9	17.6	7.0	1900	Mantowoc, Wis.
26	3480		St. p.	Bay State	21	21	63.0	25.6	3.0	1874	Saginaw, Mich.
27	76933	KIIF	St. s.	BAY STATE	1,245	914	265.0	30.0	22.0	1890	Superior, Wis.
28	211559		St. s.	BAYONNE	1,334	907	182.8	46.2	17.6	1913	Wilmington, Del.
29	3781		St. p.	BAYONNE CITY	414	339	125.0	30.0	9.6	1899	do.
30	106834	KJPS	St. s.	BAY VIEW	1,399	1,075	265.0	38.0	24.0	1891	West Superior, Wis.
31	220653	MBPF	St. s.	BAYOU CHICO	5,401	3,364	400.7	54.2	30.2	1920	Pensacola, Fla.
32	214050		St. w.	Beacon	204	126	136.6	26.0	4.7	1916	Elizabeth, Pa.
33	220143	LWQS	St. s.	BEACONLIGHT	6,054	4,280	435.0	50.0	32.0	1920	Alameda, Calif.
34	218837	LSQK	St. s.	BEACONOIL	7,058	4,349	435.0	56.0	32.0	1919	do.
35	219483	LVHS	St. s.	Bear	181	32	95.5	24.7	12.2	1920	Sturgeon Bay, Wis.
36	220996		St. s.	Bear Cat	15	10	48.2	9.8	5.6	1911	New York, N. Y.
37	219550	LVMQ	St. s.	BEARPORT	6,076	3,723	401.4	53.2	31.9	1920	Vancouver, Wash.
38	81809		St. p.	BEAR MOUNTAIN	9,911	368	243.3	36.9	14.6	1902	Wilmington, Del.
39	214948	LGTD	St. s.	BEATRICE	3,450	2,188	327.2	46.2	22.9	1917	Sparrows Point, Md.
40	209733		St. s.	Beatrice Baer	89	60	67.0	18.0	9.5	1912	Anacortes, Wash.
41	202764		St. s.	Beatrice Bush	212	124	94.0	25.3	12.8	1905	Noank, Conn.
42	155225		St. s.	Beaver	99	67	98.4	19.6	8.6	1892	Grand Haven, Mich.
43	202837		St. w.	Beaver	421	367	152.0	31.0	6.5	1906	Portland, Ore.
44	3684		St. p.	Beaver Tail	284	196	110.0	26.0	11.0	1896	Wilmington, Del.
45	213534		St. w.	BEAVER WOOD	46	46	80.3	22.5	2.7	1915	Dubuque, Iowa
46	77186		St. s.	Beecnut	129	105	90.4	15.7	5.5	1893	Canajoharie, N. Y.
47	11281		St. s.	Beeline	90	61	96.0	26.6	7.5	1903	Tacoma, Wash.
48	205705		St. s.	Belderoy	14	10	35.5	10.7	3.6	1908	Hoodspoor, Wash.
49	206296	LBCQ	St. s.	BELFAST	2,157	1,147	320.6	40.0	16.1	1909	Bath, Me.
50	218500	LRWS	St. s.	BELFORT	6,639	4,122	395.5	55.0	31.4	1910	Kearny, N. J.
51	96606		St. s.	BELGIUM	3,860	3,057	370.0	48.2	24.0	1902	Chicago, Ill.
52	204735		St. s.	BELHAVEN	96	65	77.5	19.5	7.5	1907	Philadelphia, Pa.
53	3759		St. w.	Bella	370	185	140.0	33.0	8.0	1896	St. Michael, Alaska.
54	218700	LSHN	St. s.	BELLBUCKLE	8,207	3,835	393.5	55.0	31.4	1919	Kearny, N. J.
55	3710		St. s.	Belle	29	19	59.0	15.6	6.5	1897	New Baltimore, N. Y.
56	221714		St. s.	BELLE ISLAND	842	420	200.5	42.0	11.3	1925	Newburgh, N. Y.
57	218998	LTCB	St. s.	BELLEMINE	6,085	3,751	395.5	55.0	31.4	1919	Kearny, N. J.
58	219139	LTKN	St. s.	BELLEPLINE	6,049	3,767	395.5	55.0	31.4	1919	do.
59	219138	LTKM	St. s.	BELLEROSE	6,517	4,045	395.5	55.0	31.4	1919	do.
60	3654		St. w.	Belle of Calhoun	283	283	180.9	36.4	4.7	1895	St. Louis, Mo.
61	219274	LTSV	St. s.	BELLFLOWER	6,085	3,751	395.5	55.0	31.4	1919	Kearny, N. J.
62	219006	LTDK	St. s.	BELLHAVEN	6,098	3,760	395.5	55.0	31.4	1919	do.
63	217150	LNMP	St. s.	BELLINGHAM	4,837	3,621	379.8	63.0	27.0	1918	Tacoma, Wash.
64	220002		St. s.	Belmar	181	123	94.2	25.0	13.2	1920	Tottenville, N. Y.
65	3414		St. s.	Belvidere	106	53	82.0	20.2	9.8	1888	South Amboy, N. J.
66	217538	LPSN	St. s.	BELVIDERE	4,755	2,961	377.0	62.0	26.8	1919	Shooters Island, N. Y.

1 Formerly st. s. Kensington.

2 Formerly <sup>a</sup> British st. s. Turkistan.

3 Formerly st. s. Cuban st. s. Bayamo.

4 Formerly st. s. Crest.

5 Formerly st. p. <sup>a</sup> Hingham.

6 Formerly st. p. <sup>b</sup> Orient.

7 Formerly st. s. J. B. Bradwell.

8 Formerly st. s. Joseph L. Colby.

9 Formerly st. p. B. M. Shanley.

10 Formerly st. s. A. B. Thomson.

11 Formerly st. s. Devolente.



Line No.	Service	Crew	Indicated horse-power	Name of owner	Home port	Address of owner
1	Tow.	22	800	New Orleans Coal & Blsso Towboat Co. (Del.)	New Orleans, La.	123 Walnut Street.
2	Tow.	22	800	S. A. Guilds	Charleston, S. C.	Mount Pleasant, S. C.
3	Tow.	20	800	W. E. Hedger Co. (N. Y.)	New York, N. Y.	25 Broadway.
4	Tow.	22	800	Barwick, N. J.	do.	11 Moore Street.
5	Frt.	55	1,400	United States Shipping Board	Houston, Tex.	
6	Tow.	20	800	Gulf Coast Transportation Co. (La.)	New Orleans, La.	Whitney Building.
7	Frt.	5	250	Lehigh Valley Coal Sales Co. (W. Va.)	Buffalo, N. Y.	Marine Trust Building.
8	Tow.	4	600	Delaware, Lackawanna & Western R. R. Co. (Pa.)	New York, N. Y.	90 West Street.
9	Tow.	19	850	Ford Motor Co. (Del.)	Detroit, Mich.	Highland Park, Mich.
10	Tow.	22	1,000	Southern Transportation Co. (N. J.)	Philadelphia, Pa.	Commercial Trust Building.
11	Tow.	27	2,500	War Department, Mississippi-Warrior Service.	New Orleans, La.	Customhouse.
12	Tow.	18	850	Southern Transportation Co. (N. J.)	Philadelphia, Pa.	Commercial Trust Building.
13	Tow.	10	385	McWilliams Bros. (N. Y.)	New York, N. Y.	1 Broadway.
14	Frt.	5	250	F. J. Bauer Towing Line (N. Y.)	do.	85 Commercial Street (B.).
15	Frt.	45	3,000	United States Shipping Board	Philadelphia, Pa.	Bourse Building.
16	Frt.	35	2,500	New York & Cuba Mail Steamship Co. (Me.)	New York, N. Y.	Foot Wall Street.
17	Fer.	13	800	South Pacific Coast Ry. Co. (Calif.)	San Francisco, Calif.	65 Market Street.
18	Tow.	9	280	Barnett & Record Co. (Minn.)	Duluth, Minn.	Lyceum Building.
19	Pas.	3	150	Elmer E. Stone	Tacoma, Wash.	Burton, Wash.
20	Tow.	21	850	Ford Motor Co. (Del.)	New York, N. Y.	1710 Broadway.
21	Tow.	21	850	United States Shipping Board	New Orleans, La.	Carondelet Building.
22	Pas.	6	500	Fairhope Transportation & Excursion Co. (Ala.)	Mobile, Ala.	Fairhope, Ala.
23	Pas.	12	125	People Packet Co. (Ind.)	Evansville, Ind.	213 Parrett Street.
24	Fer.	10	1,900	City of New York	New York, N. Y.	Municipal Building.
25	Pas.	9	200	J. W. Thompson	St. Louis, Mo.	Boatman's Bank Building.
26	Frt.	2	28	Whitney Wells	Port Huron, Mich.	Hay City, Mich.
27	Frt.	27	1,000	Smith-Truby Sand Co. (Wis.)	Milwaukee, Wis.	Sturgeon Bay, Wis.
28	Fer.	7	1,450	Central Railroad Co. of New Jersey (N. J.)	New York, N. Y.	143 Liberty Street.
29	Fer.	6	228	Port Richmond & Bergen Point Ferry Co. (N. Y.)	do.	Newark, N. J.
30	Frt.	25	1,000	Central Dredging Co. (Ohio)	Cleveland, Ohio	Union Trust Building.
31	Frt.	45	3,000	United States Shipping Board	Pensacola, Fla.	
32	Tow.	13	430	Pittsburgh Coal Co. (Pa.)	Pittsburgh, Pa.	1730 Straus Building.
33	Tnk.	45	3,100	Beacon Oil Co. (Mass.)	Boston, Mass.	111 Devonshire Street.
34	Tnk.	33	3,100	do.	do.	do.
35	Tow.	11	450	Cornell Steamboat Co. (N. Y.)	Albany, N. Y.	Kingston, N. Y.
36	Tow.	3	100	John G. Veuning	Norfolk, Va.	Alunden, Va.
37	Frt.	32	2,800	United States Shipping Board	Portland, Oreg.	514 Spalding Building.
38	Pas.	22	2,000	Daniel F. McAllister	New York, N. Y.	17 State Street.
39	Frt.	30	1,800	A. H. Bull Steamship Co. (N. J.)	do.	40 West Street.
40	Frt.	4	353	Pacific American Fisheries (Me.)	Seattle, Wash.	South Bellingham, Wash.
41	Tow.	7	750	Bush Terminal Co. (N. Y.)	New York, N. Y.	100 Broad Street.
42	Tow.	9	300	Henry Martin	Milwaukee, Wis.	Atenominsee, Mich.
43	Pas.	11	500	Clatskanie Transportation Co. (Oreg.)	Portland, Oreg.	Clatskanie, Oreg.
44	Fer.	9	175	Jamestown & Newport Ferry Co. (R. I.)	Newport, R. I.	Jamestown, R. I.
45	Tow.	4	90	Minnie S. Wood	Chicago, Ill.	Moline, Ill.
46	Frt.	0	40	Irving J. Laning	Albany, N. Y.	Chittenango, N. Y.
47	Fer.	7	250	Crosby Direct Line Ferries (Wash.)	Seattle, Wash.	472 Colman Building.
48	Tow.	2	12	Milton Johnson	do.	Bremerton, Wash.
49	Pas.	120	4,000	Eastern Steamship Lines (Me.)	Portsmouth, Me.	Ellot, Me.
50	Frt.	54	2,500	United States Shipping Board	Newark, N. J.	Kearny, N. J.
51	Pas.	21	539	Great Lakes Steamship Co. (Del.)	Oswego, N. Y.	Syracuse, N. Y.
52	Tow.	9	250	Interstate Cooperage Co.	Washington, D. C.	Belhaven, N. C.
53	Pas.	23	400	American Yukon Navigation Co. (W. Va.)	Juneau, Alaska	St. Michael, Alaska.
54	Frt.	54	2,600	United States Shipping Board	Newark, N. J.	Kearny, N. J.
55	Tow.	4	58	P. J. Whalen	New York, N. Y.	Astoria, N. Y.
56	Pas.	34	1,800	Steamer Belle Island Co. (N. Y.)	do.	Foot East Seventh Street.
57	Frt.	24	2,800	United States Shipping Board	Newark, N. J.	Kearny, N. J.
58	Frt.	54	2,500	do.	do.	do.
59	Frt.	54	2,500	do.	do.	do.
60	Pas.	38	525	New St. Louis & Calhoun Packet Corporation (Mo.)	St. Louis, Mo.	Foot Olive Street.
61	Frt.	54	2,800	United States Shipping Board	Newark, N. J.	Kearny, N. J.
62	Frt.	68	2,800	do.	do.	do.
63	Frt.	82	2,500	do.	Tacoma, Wash.	do.
64	Tow.	9	450	Central Railroad Co. of New Jersey (N. J.)	New York, N. Y.	143 Liberty Street.
65	Tow.	6	350	Pennsylvania Railroad Co. (Pa.)	do.	Jersey City, N. J.
66	Frt.	59	2,500	United States Shipping Board	do.	45 Broadway.

<sup>10</sup> Formerly United States Navy launch Bear Cat.

<sup>a</sup> William G. Payne.

<sup>11</sup> Formerly st. p. <sup>b</sup> Bridgeport.

<sup>c</sup> Highlander.

<sup>12</sup> Formerly st. s. Oval Agitator.

<sup>13</sup> Formerly st. s. John Owes.

<sup>14</sup> Formerly st. s. <sup>a</sup> Florence K.

<sup>b</sup> Gloria.

<sup>15</sup> Formerly st. s. Horace S. Wilkinson.

<sup>16</sup> Formerly st. w. <sup>a</sup> Belle of Calhoun.

<sup>b</sup> Julia.

<sup>17</sup> Formerly st. s. Prowess.

## Steam Vessels

Line No.	Official No.	Signal letters	Rig	Name of vessel	Tonnage		Dimensions			When built	Where built
					Gross	Net	Length	Breadth	Depth		
							Feet	Feet	Feet		
1	136270		St. w.	Ben Franklin	212	212	132.7	30.5	4.7	1892	Rock Island, Ill.
2	222947		St. w.	Ben Franklin No. 2	173	122	120.0	26.4	4.0	1923	Parkersburg, W. Va.
3	3425		St. s.	Ben Hur	12	6	40.0	11.2	5.1	1889	Portland, Me.
4	205562		St. w.	Ben Hur	46	29	76.0	12.8	3.0	1906	Nome, Alaska
5	215002	LHBN	St. s.	BENJAMIN BREWSTER	5,950	3,677	411.6	63.2	20.8	1917	Wilmington, Del.
6	3642		St. s.	Benjamin Franklin	459	360	144.8	28.8	10.1	1894	Tottenville, N. Y.
7	208448		St. s.	BENJAMIN B. ODELL	2,011	1,169	263.6	48.8	17.3	1911	Wilmington, Del.
8	203252		St. s.	Benj. L. Cowles	55	30	66.5	18.4	10.0	1906	Cleveland, Ohio
9	116762	LOHT	St. s.	BENNINGTON	2,029	1,221	238.0	42.2	22.2	700	South Chicago, Ill.
10	218496	LRWP	St. s.	BENONI	6,330	3,959	409.6	64.4	27.4	1919	Baltimore, Md.
11	219036	LTFN	St. s.	BENSALEM	5,613	3,389	400.7	54.2	30.4	1919	Harriman, Pa.
12	3418		St. s.	BERGEN	1,120	746	220.4	37.0	16.6	1888	Newburg, N. Y.
13	100143		St. s.	Bering	35	17	66.0	15.4	6.4	1875	Philadelphia, Pa.
14	3770	KNRL	St. s.	BERKELEY	1,945	1,245	261.4	40.2	14.1	1898	San Francisco, Calif.
15	211149		St. p.	BERKSHIRE	4,300	2,918	422.4	50.6	12.9	1913	Hoboken, N. J.
16	222831	MFBT	St. s.	BERKSHIRE	5,486	3,201	350.7	52.1	15.2	1923	Kearny, N. J.
17	219141	LTKP	St. s.	BERMUDA	426	200	142.0	27.7	14.8	1919	New York, N. Y.
18	204605	KWJC	St. s.	BERN	224	152	104.0	24.0	11.8	1907	Philadelphia, Pa.
19	202751	KVDW	St. s.	BERNARDSVILLE	181	123	93.7	24.0	11.1	1906	Port Richmond, N. Y.
20	3861		St. w.	Bernice	51	51	75.0	18.0	4.0	1899	Clinton, Iowa
21	220478	MBGQ	St. s.	Bort E. Haney	2,360	1,379	266.0	46.1	24.0	1920	Portland, Ore.
22	210501		St. w.	Bertha II	69	49	118.6	24.0	3.0	1912	Nashville, Tenn.
23	216995	LMIF	St. s.	Bertha II	90	47	81.6	19.2	9.5	1918	Galveston, Tex.
24	93207	KRIHJ	St. s.	Bertie M. Hanlon	409	257	148.0	33.0	10.5	1901	Marshfield, Ore.
25	218378		St. s.	Bertie G.	16	11	46.6	12.2	4.0	1919	Saugatuck, Mich.
26	219556	LVMS	St. s.	Bess	223	106	106.6	25.8	11.5	1920	New London, Conn.
27	218155	LRIIM	St. s.	BESSEMER	4,923	3,459	364.9	51.0	29.5	1919	Gloucester City, N. J.
28	221032	MCKJ	St. s.	BESSEMER CITY	5,686	3,450	424.2	56.2	26.5	1920	Chickasaw, Ala.
29	3560		St. s.	Bessie	116	79	100.4	25.8	7.1	1892	Athens, N. Y.
30	223597		St. s.	Bessie C. Mesock	103	70	74.8	22.0	9.4	1924	Tottenville, N. Y.
31	225104		St. p.	Bessie M. Stone	65	64	64.8	28.0	3.9	1925	Point Pleasant, W. Va.
32	215758	LFJN	St. s.	BETA	5,665	3,510	400.8	54.3	31.4	1917	Chester, Pa.
33	215153		St. s.	BETHLEHEM	8,271	0,564	580.0	60.0	32.0	1917	Ashtabula, Ohio
34	213565		St. s.	BETHLEHEM	167	114	84.3	24.5	11.3	1915	Port Richmond, N. Y.
35	218237	LRMD	St. s.	BETHLEHEM BRIDGE	3,545	2,179	324.0	40.2	25.0	1910	Newark, N. J.
36	221913	MDKN	St. s.	BETHORE	8,257	14,198	550.3	72.2	43.7	1922	Sparrows Point, Md.
37	3779		St. w.	BETSEY ANN.	296	296	165.0	39.0	5.5	1899	Dubuque, Iowa
38	218707	LSIT	St. s.	BETSY BELL	0,059	3,752	402.0	53.2	32.0	1919	Alexandria, Va.
39	3964		St. s.	Betsy Ross	33	22	57.7	15.5	6.7	1903	Boston, Mass.
40	202321		St. s.	Betsy Ross	39	26	54.2	16.1	7.5	1905	Chelsea, Mass.
41	212471		St. s.	Betterton	355	236	121.3	24.0	7.4	1912	Milford, Del.
42	210637	LVRD	St. s.	BETTERTON	7,198	4,382	431.0	59.2	33.4	1920	Baltimore, Md.
43	77455		St. s.	Betty	22	14	48.0	13.8	5.0	1901	Athens, N. Y.
44	216089		St. s.	Betty	98	35	84.0	21.7	9.3	1918	Greenwich Piers, N. J.
45	225003		St. s.	Betty	8	5	32.7	8.2	3.0	1902	Grand Rapids, Mich.
46	205108		St. p.	Betty Alden	775	447	183.4	31.0	11.5	1908	Boston, Mass.
47	214062		St. s.	Betty Lee	169	115	85.5	29.0	9.7	1916	West New Brighton, N. Y.
48	217095	LNJR	St. s.	BETTY WEEMS	2,339	1,420	261.0	43.7	22.2	1918	Superior, Wis.
49	3189		St. p.	Beverly	439	318	145.0	30.0	7.8	1882	Wilmington, Del.
50	224870		St. p.	Beverly	53	53	64.9	22.0	3.5	1925	Clarington, Ohio
51	220710	MHRJ	St. s.	BIBACO	5,107	3,115	390.0	54.2	27.8	1920	Hog Island, Pa.
52	221894		St. w.	Big River	17	17	51.5	18.0	3.8	1920	Mendocino, Calif.
53	96102		St. s.	Bill	30	21	51.2	14.1	0.5	1898	Bordentown, N. J.
54	96687		St. s.	Bill Eddy	32	21	52.8	14.8	5.2	1901	Menominee, Mich.
55	224510		St. p.	Bill Patann	30	30	64.8	16.0	3.9	1925	Roseville, Ark.
56	211541	LDFG	St. s.	BILLOW	248	119	117.8	22.5	11.0	1913	Quincy, Mass.
57	223515		St. w.	Billy Lepper	15	12	56.0	12.5	3.0	1923	Mound City, Ill.
58	200746		St. s.	Billy Murray	55	37	66.2	17.0	7.5	1909	Camden, N. J.
59	201734		St. s.	BINGHAMTON	1,462	670	187.5	43.4	16.5	1905	Newport News, Va.
60	210262		St. s.	BIRD	42	28	58.3	13.0	5.2	1912	Mantowoc, Wis.
61	218905	LSVB	St. s.	BIRD CITY	4,083	3,066	390.0	54.2	27.6	1919	Hog Island, Pa.
62	222622		St. s.	BIRD S. COLER	190	129	84.9	26.2	10.5	1922	City Island, N. Y.
63	231700	MDGN	St. s.	BIRKENHEAD	6,960	4,297	425.0	57.2	33.1	1921	Oakland, Calif.
64	208071		St. s.	Birmingham	23	10	53.4	14.6	6.0	1910	Erle, Pa.

- 1 Formerly st. w. { a E. Rutledge.  
b John H. Rice.  
c Oronoco.
- 2 Formerly st. s. L. T. Brogan.
- 3 Formerly { a st. s. St. Paul.  
b Cuban st. s. Eduardo Sala.
- 4 Formerly st. s. { a Ivanhoe.  
b Kathryn.

- 5 Formerly st. s. Beachhaven.
- 6 Formerly st. s. Egeria.
- 7 Formerly st. s. Marshfield.
- 8 Formerly st. s. Hisko.
- 9 Formerly st. s. Midvale.
- 10 Formerly st. s. George F. Pierce.
- 11 Formerly st. s. John Duff.

Line No.	Services	Crew	Indicated horse-power	Name of owner	Home port	Address of owner
1	Tow.	12	275	Ben Franklin Coal Co. (W. Va.)	Pittsburgh, Pa.	712 Park Building.
2	Tow.	7	180	Independent River Sand Co. (W. Va.)	do.	Do.
3	Frt.	1	40	William A. Sanborn	Portland, Me.	277 Stevens Avenue.
4	Frt.	4	40	William McCamant	Nome, Alaska.	Innoko, Alaska.
5	Tnk.	31	3,000	Standard Oil Co. (N. J.)	New York, N. Y.	26 Broadway.
6	Pas.	16	600	Ben Franklin Transportation Co. (N. Y.)	do.	Yonkers, N. Y.
7	Pas.	52	2,500	Central-Hudson Steamboat Co. (N. Y.)	do.	Newburgh, N. Y.
8	Tow.	7	100	Cowles Towing Co. (N. Y.)	Buffalo, N. Y.	360 Ohio Street.
9	Frt.	24	700	Rutland-Lake Michigan Transit Co. (Del.)	Chicago, Ill.	208 South La Salle Street.
10	Frt.	67	2,500	United States Shipping Board	Baltimore, Md.	22 Light Street.
11	Frt.	45	3,000	do.	Philadelphia, Pa.	Bourse Building.
12	Fer.	7	800	Hoboken Ferry Co. (N. J.)	New York, N. Y.	90 West Street.
13	Tow.	5	175	Tugboat Bering Co. (Del.)	Philadelphia, Pa.	111 Walnut Street.
14	Fer.	20	1,450	Central Pacific & Ry. Co. (Utah)	San Francisco, Calif.	65 Market Street.
15	Pas.	130	1,200	Hudson River Navigation Corporation (Del.)	New York, N. Y.	Pier 32, North River.
16	Pas.	65	2,700	Merchants & Miners Transportation Co. (Md.)	Baltimore, Md.	112 South Gay Street.
17	Tow.	17	850	Southern Transportation Co. (N. J.)	Philadelphia, Pa.	Commercial Trust Building.
18	Tow.	12	600	Rending Co. (Pa.)	do.	Reading Terminal.
19	Tow.	6	840	Delaware, Lackawanna & Western R. R. Co. (Pa.)	New York, N. Y.	90 West Street.
20	Tow.	5	100	Jeff H. Williams	Evansville, Ind.	1215 Kentucky Avenue.
21	Frt.	27	1,450	F. H. Ransom, trustee	Portland, Oreg.	Twenty-first and Front Streets.
22	Msc.	10	223	W. B. Herbert	Nashville, Tenn.	174 Third Avenue North.
23	Tow.	9	650	D. M. Pierson & Co. (Tex.)	Port Arthur, Tex.	
24	Frt.	17	180	D. J. Hanlon	San Francisco, Calif.	Alameda, Calif.
25	Fsh.	3	75	George Van Hall	Grand Haven, Mich.	123 Fulton Street.
26	Tow.	9	450	Thames Tow Boat Co. (Conn.)	New London, Conn.	224 Bank Street.
27	Tnk.	45	2,400	United States Shipping Board	Philadelphia, Pa.	Bourse Building.
28	Frt.	67	3,500	United States Steel Products Co. (N. J.)	New York, N. Y.	30 Church Street.
29	Pas.	5	100	Ben Franklin Transportation Co. (N. Y.)	do.	Yonkers, N. Y.
30	Tow.	6	400	Messick Towing & Transportation Co. (N. J.)	do.	Pier 59, North River.
31	Fer.	3	50	O. O. Stone	Pittsburgh, Pa.	Point Pleasant, W. Va.
32	Tnk.	35	3,200	Beta Steamship Corporation (N. J.)	New York, N. Y.	10 Hanover Square.
33	Frt.	32	2,000	Hethlehem Transportation Corporation (Del.)	Cleveland, Ohio.	Union Trust Building.
34	Pas.	5	350	Central R. R. Co. of New Jersey (N. J.)	New York, N. Y.	143 Liberty Street.
35	Frt.	37	1,500	United States Shipping Board	Newark, N. J.	Kearny, N. J.
36	Frt.	66	4,000	Guaranty Trust Co. (N. Y.)	New York, N. Y.	140 Broadway.
37	Pas.	18	336	Independent Packet Co. (Ohio)	Pittsburgh, Pa.	Parkersburg, W. Va.
38	Frt.	52	2,800	United States Shipping Board	Alexandria, Va.	
39	Tow.	4	180	John L. Goss Corporation (Me.)	Belfast, Me.	Stonington, Me.
40	Frt.	2	140	Ross Towboat Co. (Mass.)	Boston, Mass.	23 T Wharf.
41	Frt.	11	300	Baltimore & Philadelphia Steamboat Co. (Md.)	Philadelphia, Pa.	Pier 3, South Delaware Avenue.
42	Tnk.	39	2,750	Associated Oil Co. (Calif.)	San Francisco, Calif.	79 New Montgomery Street.
43	Tow.	2	70	Anna E. Conley	Oswego, N. Y.	Owens, N. Y.
44	Tow.	6	350	L. B. Tucker	Philadelphia, Pa.	103 Walnut Street.
45	Fsh.	2	12	George E. Holmberg	Marquette, Mich.	Gladstone, Mich.
46	Pas.	25	1,000	Nantasket Beach Steamboat (Mass.)	Boston, Mass.	Rowe's Wharf.
47	Frt.	6	400	Lee's Lighters (N. Y.)	New York, N. Y.	44 Whitehall Street.
48	Frt.	25	1,200	Baltimore & Carolina S. S. Co. (Md.)	Baltimore, Md.	Pier 5, Pratt Street.
49	Fer.	6	612	Philadelphia & Camden Ferry Co. (N. J.)	Philadelphia, Pa.	Broad Street Station.
50	Fer.	2	25	Clifton-New Castle & Ohio Ferry Co. (W. Va.)	Pittsburgh, Pa.	Clifton, W. Va.
51	Frt.	38	2,500	United States Shipping Board	Philadelphia, Pa.	Bourse Building.
52	Frt.	11	15	Mendocino Lumber Co. (Calif.)	San Francisco, Calif.	Crocker Building.
53	Tow.	4	75	P. W. McAvoy	Philadelphia, Pa.	117 Walnut Street.
54	Fsh.	2	65	Robert C. Ludwig	Chicago, Ill.	Michigan City, Ind.
55	Pas.	1	50	W. M. Qualle	Memphis, Tenn.	Fort Smith, Ark.
56	Fsh.	18	450	Bay State Fishing Co. (Me.)	Boston, Mass.	30 Fish Pier.
57	Pas.	1	100	Standard Lumber Co. (Ark.)	Memphis, Tenn.	Pine Bluff, Ark.
58	Tow.	9	250	National Towing Corporation (N. Y.)	New York, N. Y.	17 State Street.
59	Fer.	7	1,400	Hoboken Ferry Co. (N. J.)	do.	90 West Street.
60	Fsh.	3	75	Robert C. Ludwig	Chicago, Ill.	Michigan City, Ind.
61	Frt.	43	2,500	United States Shipping Board	Philadelphia, Pa.	Bourse Building.
62	Fer.	5	200	City of New York	New York, N. Y.	Municipal Building.
63	Tnk.	33	3,300	Vacuum Oil Co. (N. Y.)	do.	61 Broadway.
64	Fsh.	6	80	Bruce Lockhart	Port Huron, Mich.	Au Sable, Mich.

<sup>11</sup> Formerly U. S. Engineer Corps st. s. Engineer.

<sup>12</sup> Formerly st. s. Lake Agamak.

<sup>13</sup> Formerly st. s. <sup>a</sup> Hatle Killam.

<sup>14</sup> Formerly st. s. <sup>b</sup> Inspector.

<sup>15</sup> Formerly st. s. Handy.

<sup>16</sup> Formerly st. s. Geo. R. Murray.

<sup>17</sup> Formerly st. s. Minnie R.

<sup>a</sup> Sold to Ford Motor Co, but document not yet surrendered.

Line No.	Official No.	Signal letters	Rig	Name of vessel	Tonnage		Dimensions			When built	Where built
					Gross	Net	Length	Breadth	Depth		
1	220784		St. s.	BIRMINGHAM.....	1,537	1,436	280.1	49.1	10.0	1920	St. Louis, Mo.....
2	220160	LWRC	St. s.	BIRMINGHAM CITY.....	6,032	3,715	395.5	55.0	31.4	1920	Chickasaw City, Ala..
3	3398		St. s.	Bismarck.....	124	62	94.6	22.2	10.0	1888	Philadelphia, Pa.....
4	3370		St. s.	Black Diamond.....	91	65	98.3	17.5	7.7	1887	Wilmington, Del.....
5	3937		St. s.	Black Diamond.....	619	482	152.0	35.7	11.6	1902	Cleveland, Ohio.....
6	212100	LDKJ	St. s.	BLACK DIAMOND.....	243	129	97.7	26.6	13.5	1914	Port Richmond, N. Y.
7	3866		St. w.	BLACK PRINCE.....	159	100	91.6	19.6	4.6	1901	Everett, Wash.....
8	218136	LRHB	St. s.	BLAIR.....	4,971	3,070	390.0	54.2	27.6	1919	Hog Island, Pa.....
9	214246		St. s.	BLAIRSTOWN.....	403	263	131.2	35.7	12.3	1916	Elizabethport, N. J..
10	3079		St. s.	Blanche.....	94	47	83.0	17.9	10.0	1878	Philadelphia, Pa.....
11	220891	MCDS	St. s.	BLUE POINT.....	324	230	137.0	22.8	12.5	1913	Savannah, Ga.....
12	76481		St. s.	Blue Ridge.....	66	44	78.5	18.4	8.6	1879	Philadelphia, Pa.....
13	219712	LVTQ	St. s.	BLUE TRIANGLE.....	5,120	3,117	390.0	54.2	27.8	1920	Hog Island, Pa.....
14	2867		St. s.	Bob Stephenson.....	18	9	50.0	13.4	6.1	1872	Buffalo, N. Y.....
15	3262		St. s.	Bob Teed.....	45	22	64.2	18.7	8.7	1883	Saugatuck, Mich.....
16	209384		St. w.	Bob White.....	70	70	115.4	21.0	4.4	1908	Crescent, La.....
17	219351	LVBR	St. s.	BOGOTA.....	2,627	1,622	251.0	43.6	26.1	1919	Wyandotte, Mich.....
18	203266		St. s.	Bohemian.....	72	41	84.0	16.7	8.9	1906	Boston, Mass.....
19	221408	MCWF	St. s.	BOHEMIAN CLUB.....	6,882	4,255	425.0	57.2	33.1	1921	Oakland, Calif.....
20	107716		St. s.	Bolis Penrose.....	63	63	72.1	19.2	8.5	1901	Athens, N. Y.....
21	218560	LSCF	St. s.	BOIVAR.....	2,600	1,612	251.0	43.6	26.1	1919	Wyandotte, Mich.....
22	217942		St. s.	Bon.....	68	15	77.1	19.3	7.9	1919	Greenwich Piers, N. J.
23	3630		St. s.	Bonita.....	26	13	56.0	12.5	6.6	1894	Boston, Mass.....
24	219028		St. w.	Bonner.....	132	132	94.0	24.6	3.8	1919	Augusta, Ark.....
25	220681	MBQH	St. s.	BONNIK BROOK.....	5,976	3,700	400.7	54.2	30.2	1920	Harrisman, Pa.....
26	223235		St. s.	Boo-Blu-Mary.....	9	6	38.6	9.2	4.1	1906	Bremerton, Wash.....
27	210862		St. p.	Boone No. 6.....	53	53	64.7	22.6	4.2	1920	Constance, Ky.....
28	2920		St. s.	Border City.....	84	57	87.3	24.0	8.1	1872	Fall River, Mass.....
29	204900	KWML	St. s.	Border King.....	938	649	163.7	36.9	21.4	1908	Hoquiam, Wash.....
30	211634	LDGK	St. s.	Border Queen.....	953	527	201.1	41.0	14.7	1913	do.....
31	3407		St. w.	Boresalis Rex.....	89	89	121.5	22.0	4.3	1885	Stillwater, Minn.....
32	200941	KTDG	St. s.	BOSTON.....	3,626	2,466	292.6	63.0	20.4	1904	Quincy, Mass.....
33	218224	LRKQ	St. s.	BOSTON.....	343	212	126.5	25.1	13.3	1919	Baltimore, Md.....
34	223749	MPLH	St. s.	BOSTON.....	4,989	2,703	385.3	72.5	29.9	1924	Sparrows Point, Md..
35	130512	KIIB	St. s.	Bowell.....	311	155	125.0	25.0	14.7	1890	Camden, N. J.....
36	218853	LSQV	St. s.	BOUKER No. 4.....	177	30	95.5	24.7	12.2	1919	Green Bay, Wis.....
37	218104	LRCC	St. s.	BOUKER No. 6.....	285	168	112.2	26.5	12.0	1919	Baltimore, Md.....
38	3909		St. s.	BOUND BROOK.....	1,016	501	200.0	44.0	17.3	1901	Wilmington, Del.....
39	3485		St. p.	Bowery Bay.....	432	338	130.0	32.8	11.0	1890	Greenpoint, N. Y.....
40	3777	KPBF	St. s.	Boxer.....	216	121	113.7	25.3	13.5	1899	East Boston, Mass.....
41	92348		St. w.	Boyd C. Taylor.....	242	157	125.0	24.0	3.8	1891	Pittsburgh, Pa.....
42	212587	LDQK	St. s.	BRABANT.....	2,773	1,758	309.3	40.2	28.2	1890	Newcastle-on-Tyne, England.
43	214539		St. w.	Braddock.....	196	119	131.5	26.0	4.1	1916	Elizabeth, Pa.....
44	217769	LQKO	St. s.	BRADDOCK.....	6,029	4,122	395.5	55.0	31.4	1919	Kearny, N. J.....
45	3915		St. s.	BRANDON.....	1,062	639	200.5	37.0	17.3	1902	Wilmington, Del.....
46	207301	LFMQ	St. s.	BRANDON.....	2,431	1,431	244.0	43.2	27.2	1910	Wyandotte, Mich.....
47	3318		St. s.	Brandywine.....	407	215	177.5	25.1	8.5	1885	Wilmington, Del.....
48	77136		St. s.	Brandywine.....	57	28	65.2	17.0	8.8	1894	Philadelphia, Pa.....
49	217210	LNSF	St. s.	BRANDYWINE.....	4,069	3,456	364.9	51.0	29.5	1918	Gloucester City, N. J.
50	219817	LVQD	St. s.	BRANT.....	414	209	139.4	25.2	14.2	1919	Savannah, Ga.....
51	219062	LTGS	St. s.	BRAVE COEUR.....	6,458	4,710	402.6	54.8	32.1	1919	Seattle, Wash.....
52	3467	KJFC	St. s.	BRAZIL.....	2,160	1,655	276.0	40.0	21.6	1890	Buffalo, N. Y.....
53	136701	KPIW	St. s.	BRAZOS.....	4,497	2,793	301.9	48.3	15.8	1899	Newport News, Va.....
54	211643	LDFFH	St. s.	BREAKER.....	248	119	117.8	22.5	11.6	1913	Quincy, Mass.....
55	303160		St. s.	Bremerton.....	191	130	131.7	20.8	7.5	1906	Portland, Ore.....
56	216182	LKMQ	St. s.	BREMERTON.....	4,927	3,040	380.0	53.2	27.0	1918	Seattle, Wash.....
57	150602		St. s.	Brewerton.....	132	89	93.0	17.0	9.2	1892	Buffalo, N. Y.....
58	202990		St. p.	Brewster.....	417	348	130.5	27.5	11.2	1906	Boston, Mass.....
59	215053		St. w.	Bridgeport.....	438	342	121.5	28.4	6.4	1917	Pateros, Wash.....
60	203341		St. s.	BRIDGEPORT.....	240	163	109.2	24.6	14.7	1906	Wilmington, Del.....
61	211805		St. s.	BRIDGEPORT.....	771	626	142.6	38.1	14.6	1913	do.....
62	219616	LVQC	St. s.	BRIDGETOWN.....	2,550	1,584	251.0	43.6	25.8	1920	Toledo, Ohio.....
63	3955		St. s.	BRILLIANT.....	81	55	74.0	18.0	9.0	1903	Philadelphia, Pa.....
64	3819		St. s.	BRINCKERHOFF.....	317	200	111.0	27.5	11.5	1899	Newburgh, N. Y.....

1 Formerly st. s. <sup>a</sup> Jacob Myers.  
<sup>b</sup> Edwin Hawley.  
2 Formerly st. w. <sup>a</sup> H. C. Whiteman.  
<sup>b</sup> C. Ho.  
3 Formerly st. s. Vinton County.  
4 Formerly st. s. <sup>a</sup> Allison Briggs.  
<sup>b</sup> Ethel.

5 Formerly st. s. Lake Packler.  
6 Formerly U. S. N. st. s. No. 823.  
7 Formerly st. s. San Jacinto.  
8 Formerly st. s. Rosalie Mahony.  
9 Formerly st. s. N. and W. 2  
10 Formerly st. s. Mastiff.  
11 Formerly st. s. Ludington Patton.

Line No.	Service	Crew	Indicated horse-power	Name of owner	Home port	Address of owner
1	Frt.	14	800	War Department, Mississippi-Warrior Service.	New Orleans, La.	Customhouse.
2	Frt.	49	2,800	United States Steel Products Co. (N. J.)	New York, N. Y.	30 Church Street.
3	Tow.	7	425	Cahill Towing Line (N. J.)	do.	11 Moore Street.
4	Frt.	2	62	Barrett Co. (N. J.)	do.	40 Rector Street.
5	Frt.	4	410	Pittsburgh Coal Co. (Pa.)	Chicago, Ill.	1730 Straus Building.
6	Frt.	7	250	Lehigh Valley R. R. Co. (N. J.)	New York, N. Y.	143 Liberty Street.
7	Pas.	8	96	American Tug Boat Co. (Wash.)	Seattle, Wash.	Everett, Wash.
8	Frt.	38	2,500	Export Steamship Corporation (N. Y.)	New York, N. Y.	25 Broadway.
9	Frt.	8	950	Delaware, Lackawanna & Western R. R. Co. (Pa.)	do.	90 West Street.
10	Tow.	9	350	Robert R. Stone, Jr.	Wilmington, N. C.	
11	Fsh.	13	608	Atlantic Fisheries Co. (N. Y.)	New York, N. Y.	17 Whitehall Street.
12	Misc.	4	150	Diamond Water & Transportation Co. (N. Y.)	do.	69 Pearl Street.
13	Frt.	32	2,500	Export Steamship Corporation (N. Y.)	do.	25 Broadway.
14	Tow.	5	130	Goodrich Transit Co. (Del.)	Duluth, Minn.	228 Lake Avenue South.
15	Tow.	8	350	Erill A. Weber	Milwaukee, Wis.	Green Bay, Wis.
16	Tow.	9	185	Breece White Manufacturing Co. (Ark.)	Memphis, Tenn.	Arkansas City, Ark.
17	Frt.	36	1,200	Colombian Steamship Co. (Del.)	New York, N. Y.	17 Battery Place.
18	Pas.	3	200	Frank Schwartzman	do.	Edgewater, N. J.
19	Tnk.	33	3,800	Atlantic Refining Co. (Pa.)	Philadelphia, Pa.	260 South Broad Street.
20	Tow.	5	150	Eureka Towing Line (N. Y.)	New York, N. Y.	11 Moore Street.
21	Frt.	28	1,500	Colombian Steamship Co. (Del.)	do.	17 Battery Place.
22	Tow.	6	500	L. B. Tucker	Philadelphia, Pa.	103 Walnut Street.
23	Wat.	4	12	New Jersey Shipbuilding & Dredging Co. (N. J.)	New York, N. Y.	60 Broad Street.
24	Tow.	5	175	Big Rock Stone & Material Co. (Ark.)	Memphis, Tenn.	Little Rock, Ark.
25	Frt.	45	3,000	United States Shipping Board	Philadelphia, Pa.	Bourse Building.
26	Tow.	2	50	A. J. Weston	Seattle, Wash.	Olympia, Wash.
27	Fer.	1	50	Henry Kottmyer	Louisville, Ky.	Constance, Ky.
28	Frt.	5	175	Shorland Brothers (W. Va.)	New York, N. Y.	112 Front Street.
29	Frt.	27	400	Border Line Transportation Co. (Wash.)	Seattle, Wash.	1160 Stewart Building.
30	Frt.	32	550	do.	do.	do.
31	Pas.	4	200	Lake Charles & Cameron Transportation Co.	Morgan City, La.	Lake Charles, La.
32	Frt.	75	5,000	New England S. S. Co. (Conn.)	Fall River, Mass.	Pier 3.
33	Tow.	18	750	Northern Barge Corporation (Del.)	Wilmington, Del.	Equitable Building.
34	Pas.	186	2,680	Eastern Steamship Lines (Me.)	Portsmouth, N. H.	Eliot, Me.
35	Tow.	20	650	Lester F. Alexander Co. (La.)	New Orleans, La.	Maison Blanche Annex.
36	Tow.	12	400	Bouker Contracting Co. (N. J.)	New York, N. Y.	24 State Street.
37	Tow.	11	950	do.	do.	do.
38	Fer.	8	1,000	Central R. R. Co. of New Jersey (N. J.)	do.	143 Liberty Street.
39	Fer.	5	464	City of New York	do.	Municipal Building.
40	Tow.	16	700	Cottman Co. (Md.)	Baltimore, Md.	Keyser Building.
41	Tow.	3	390	Richland Coal Co. (W. Va.)	Pittsburgh, Pa.	Wheeling, W. Va.
42	Tnk.	27	1,500	Texas Co. (Tex.)	Port Arthur, Tex.	Dock 29.
43	Tow.	17	620	American Steel & Wire Co. (N. J.)	Pittsburgh, Pa.	Frick Building.
44	Frt.	42	2,500	United States Shipping Board	Newark, N. J.	Kearny, N. J.
45	Pas.	26	1,200	Old Dominion Steamship Co. (Del.)	New York, N. Y.	Pier 25, North River.
46	Frt.	25	1,400	Rutland-Lake Michigan Transit Co. (Del.)	Chicago, Ill.	208 South La Salle Street.
47	Pas.	14	1,000	Wilmington Steamboat Co. (N. J.)	Wilmington, Del.	Foot Fourth Street.
48	Tow.	7	202	Southern Transportation Co. (N. J.)	Philadelphia, Pa.	Commercial Trust Building.
49	Tnk.	50	2,400	United States Shipping Board	do.	Bourse Building.
50	Fsh.	21	550	Deep Sea Fisheries (Me.)	Rockland, Me.	Tillsons Wharf.
51	Frt.	45	2,800	United States Shipping Board	Seattle, Wash.	841 Railroad Avenue South.
52	Frt.	19	1,000	Illinois Ship & Dredge Co. (Ind.)	Chicago, Ill.	39 South La Salle Street.
53	Frt.	44	2,000	Mallory Steamship Co. (Me.)	New York, N. Y.	Pier 36, North River.
54	Cod.	18	450	Bay State Fishing Co. (Me.)	Boston, Mass.	30 Fish Pier.
55	Pas.	8	750	Kitsap County Transportation Co. (Wash.)	Seattle, Wash.	Pier 3.
56	Frt.	38	2,100	United States Shipping Board	do.	841 Railroad Avenue South.
57	Frt.	3	100	Brooklyn & Buffalo Navigation Corporation (N. Y.)	New York, N. Y.	44 Whitehall Street.
58	Fer.	7	500	Boston, Revere Beach & Lynn Railroad (Mass.)	Boston, Mass.	Rowe's Wharf.
59	Pas.	5	600	Fred McDermott	Seattle, Wash.	Pateros, Wash.
60	Tow.	7	700	Central R. R. Co. of New Jersey (N. J.)	New York, N. Y.	143 Liberty Street.
61	Fer.	7	700	Philadelphia & Camden Ferry Co. (N. J.)	Philadelphia, Pa.	Broad Street Station.
62	Frt.	27	1,300	Colombian Steamship Co. (Del.)	New York, N. Y.	17 Battery Place.
63	Tow.	5	500	D. T. Sheridan	Philadelphia, Pa.	127 Walnut Street.
64	Fer.	5	300	Poughkeepsie & Highland Ferry Co. (N. Y.)	Albany, N. Y.	Poughkeepsie, N. Y.

11 Formerly st. w. M. D. Wayman.

12 Formerly (a) German st. s. Geestemunde.

(b) Belgium st. s. Brabant.

13 Formerly st. s. John Reese.

14 Formerly st. s. El Rio.

15 Formerly st. s. Furlan.

16 Formerly st. s. Lake Fillmore.

Line No.	Official No.	Signal letters	Rig	Name of vessel	Tonnage		Dimensions			When built	Where built
					Gross	Net	Length	Breadth	Depth		
1	3447		St. s.	Brinton	103	51	83.0	19.6	8.2	1889	Philadelphia, Pa.
2	3602		St. s.	Bristol	48	24	59.0	18.0	6.6	1893	do.
3	202095		St. p.	BRISTOL	257	181	106.3	24.0	11.2	1905	Wilmington, Del.
4	212678		St. s.	BRISTOL	284	193	118.3	24.6	14.5	1914	Port Richmond, N. Y.
5	213859	LHFD	St. s.	BRISTOL	3, 922	2, 454	359.5	49.2	25.9	1916	Camden, N. J.
6	217383	LFRQ	St. s.	Bristol	98	52	79.6	21.6	8.8	1918	Chester, Pa.
7	3105		St. s.	Britannia	115	78	100.0	21.0	9.5	1879	Newburgh, N. Y.
8	203237		St. s.	BRITANNIA	579	256	164.0	45.0	17.9	1906	Wyandotte, Mich.
9	3493	LJTM	St. s.	BRITON	2, 434	1, 802	296.2	40.4	21.1	1891	Cleveland, Ohio.
10	212343		St. s.	Brittania	159	108	92.0	24.8	10.8	1914	Tottenville, N. Y.
11	215988	LJQT	St. s.	BROAD ARROW	7, 796	4, 760	467.6	62.7	32.0	1918	Camden, N. J.
12	111430	KSCQ	St. p.	Broadway	2, 329	1, 617	317.5	40.1	14.0	1902	Bath, Me.
13	157088		St. s.	Brockton	1, 297	909	208.2	34.9	22.4	1882	Baltimore, Md.
14	204944	LJQC	St. s.	BROCKTON	2, 308	1, 729	244.0	43.2	27.0	1908	Ecorse, Mich.
15	202348		St. s.	BROCKTON	1, 954	1, 329	246.4	46.1	18.4	1905	Sparrows Point, Md.
16	209386		St. s.	Bronx	218	148	98.3	28.0	12.0	1911	Newburgh, N. Y.
17	211528		St. s.	Bronx	51	30	57.3	20.0	7.0	1913	Tottenville, N. Y.
18	221049		St. s.	Bronx 3	59	40	74.1	18.4	8.5	1898	Halifax, Nova Scotia.
19	6362		St. s.	Bronx Line	51	25	72.0	16.8	7.5	1864	Philadelphia, Pa.
20	220902		St. s.	Bronx No. 1	75	51	72.0	19.0	8.6	1920	New York, N. Y.
21	222607		St. s.	Bronx No. 2	89	60	73.0	20.1	9.8	1922	do.
22	217298	LPBS	St. s.	Brookdale	2, 935	1, 730	272.6	49.1	25.8	1918	Aberdeen, Wash.
23	217978	LQWQ	St. s.	BROOKLYN	2, 327	1, 388	253.4	43.6	25.1	1919	Ashtabula, Ohio.
24	219998	LWMJ	St. s.	BROOKLYN	5, 527	3, 965	410.6	54.2	27.0	1920	Portsmouth, N. H.
25	3313		St. p.	BROOKLYN	930	736	190.0	36.0	13.3	1885	Brooklyn, N. Y.
26	3919		St. s.	BROOKLYN	154	105	90.7	22.2	11.2	1902	Newburgh, N. Y.
27	31705	LHDB	St. s.	Brooklyn	333	216	137.0	34.1	10.5	1901	Aberdeen, Wash.
28	202349		St. s.	BROOKLYN	1, 954	1, 329	246.4	46.1	18.4	1905	Sparrows Point, Md.
29	207964	LBQF	St. s.	BROOKLYN	194	131	91.7	24.1	12.1	1910	Philadelphia, Pa.
30	212402		St. s.	BROOKLYN	133	75	89.4	17.8	9.9	1914	Tonawanda, N. Y.
31	203583	KVQH	St. s.	BROOKS-SCANLON	581	331	151.9	29.6	18.2	1906	Port Richmond, N. Y.
32	77049		St. s.	Bruce	66	44	78.7	19.9	8.5	1892	Chicago, Ill.
33	125307		St. s.	Bruce A. Collmus	41	26	76.8	16.8	6.8	1873	Kalghns Point, N. J.
34	3749	KNJD	St. s.	Brunswick	532	283	161.3	34.4	12.2	1898	North Bend, Ore.
35	81546		St. s.	Brunswick	89	67	90.0	22.0	6.0	1896	Wilmington, Del.
36	217954	LQVP	St. s.	Brunswick	2, 153	1, 280	250.5	43.7	20.1	1919	Mantowoc, Wis.
37	218200	LRKB	St. s.	BRUSH	5, 114	3, 102	390.0	54.2	27.6	1919	Hog Island, Pa.
38	3949		St. s.	Bryn Mawr	74	50	77.0	19.5	8.7	1903	Camden, N. J.
39	3835	KPST	St. s.	Buccaneer	226	128	114.1	25.6	14.5	1900	Boston, Mass.
40	3474		St. s.	Buckeye	47	32	61.5	19.8	7.1	1890	Seattle, Wash.
41	3914		St. s.	Buckingham	25	17	60.0	12.5	6.0	1901	Belle Isle, La.
42	219188	LTNR	St. s.	BUENAVENTURA	2, 609	1, 610	251.0	43.6	28.2	1919	Duluth, Minn.
43	2969		St. s.	Buffalo	79	39	82.6	19.6	8.6	1873	Brooklyn, N. Y.
44	202663		St. s.	BUFFALO	431	279	101.0	30.2	11.2	1905	Newport News, Va.
45	206937		St. s.	Buffalo	135	91	91.7	17.6	9.5	1909	Tonawanda, N. Y.
46	210571		St. s.	BUFFALO	71	37	68.7	17.0	11.0	1912	Cleveland, Ohio.
47	222708		St. s.	BUFFALO	1, 292	879	210.6	43.2	18.1	1922	Elizabethport, N. J.
48	222464		St. s.	BUFFALO	43	29	52.8	16.2	8.1	1922	Buffalo, N. Y.
49	218821	LSQB	St. s.	BUFFALO BRIDGE	3, 315	2, 017	324.0	46.2	25.0	1919	Newark, N. J.
50	80410		St. s.	Buffalonian	93	54	98.8	20.8	7.9	1872	Keyport, N. J.
51	222958	MFCN	St. s.	BURFORD	4, 804	3, 042	370.8	44.2	26.6	1890	Belfast, Ireland.
52	224135		St. s.	Bulck	31	21	47.4	13.4	5.9	1922	Marquette, Wis.
53	209989	LOBV	St. s.	BULKO	2, 209	1, 150	250.0	43.0	23.0	1911	Cleveland, Ohio.
54	157403		St. s.	Bullely	99	49	81.9	21.0	10.2	1894	Camden, N. J.
55	200140		St. s.	Burger	55	37	69.0	18.0	8.2	1903	Mantowoc, Wis.
56	93769	LGHS	St. s.	BURLINGTON	2, 029	1, 221	238.0	42.2	22.2	1897	South Chicago, Ill.
57	222314		St. s.	Burlington	92	63	100.0	22.0	6.7	1922	Paducah, Ky.
58	222253		St. s.	Burro	108	88	53.8	22.5	4.7	1922	Gig Harbor, Wash.

- 1 Formerly { a st. s. Britannia.  
 b British st. s. Britannia.  
 2 Formerly st. s. Fred B. Dalzell.  
 3 Formerly st. p. Ransom B. Fuller.  
 4 Formerly st. s. Danville.  
 5 Formerly st. s. { a Bennington.  
 b Valdez.  
 6 Formerly { a British st. s. Alpha.  
 b U. S. Q. M. C. Alpha.

- 7 Formerly st. s. { a Don Juan.  
 b Canisteo.  
 c James Bradley.  
 8 Formerly st. s. Cowliche.  
 9 Formerly st. s. Gov. Martin H. Glynn.  
 10 Formerly st. s. Gypsum King.  
 11 Formerly st. s. { a J. F. Yattaw.  
 b Ogontz.

Line No.	Service	Crew	Indicated horse-power	Name of owner	Home port	Address of owner
1	Tow.	10	442	Pennsylvania Railroad Co. (Pa.)	New York, N. Y.	Jersey City, N. J.
2	Tow.	5	150	Tugboat Bristol Co. (Del.)	Philadelphia, Pa.	111 Walnut Street.
3	Fer.	6	225	Newport & Providence Ry. Co. (R. I.)	Newport, R. I.	11 Kay Street.
4	Frt.	13	200	The Staples Transportation Co. (Me.)	Fall River, Me.	404 Davol Street.
5	Frt.	35	2,000	Coastwise Transportation Corporation (Me.)	Portland, Me.	261 St. Johns Street.
6	Tow.	8	200	American Dredging Co. (Pa.)	Philadelphia, Pa.	308 Chestnut Street.
7	Tow.	10	325	Eastern Transportation Co. (Del.)	Wilmington, Del.	Foot Building.
8	Fer.	21	1,600	Detroit & Windsor Ferry Co. (Mich.)	Detroit, Mich.	Foot Woodward Avenue.
9	Frt.	31	1,200	Buckeye Steamship Co. (Ohio)	Cleveland, Ohio	Rockefeller Building.
10	Tow.	9	500	Baker-Whitely Coal Co. (W. Va.)	Baltimore, Md.	508 Keyser Building.
11	Tnk.	43	3,300	Standard Transportation Co. (Del.)	New York, N. Y.	26 Broadway.
12	Pas.	90	1,600	Boston, New York & Southern Steamship Co. (Del.)	do.	24 State Street.
13	Pas.	38	1,600	Colonial Navigation Co. (N. Y.)	do.	Pier 44, North River.
14	Frt.	30	1,200	Rutland-Lake Michigan Transit Co. (Del.)	Chicago, Ill.	208 South La Salle Street.
15	Fer.	15	3,500	City of New York	New York, N. Y.	Municipal Building.
16	Tow.	7	1,000	Harlem Transfer Co. (N. Y.)	do.	Hoboken, N. J.
17	Tow.	5	100	Red Star Towing & Transportation Co. (W. Va.)	do.	17 Battery Place.
18	Tow.	5	150	David J. Conroy (Del.)	do.	One hundred and fifty-second Street and Harlem River.
19	Tow.	5	150	do.	do.	Do.
20	Tow.	5	250	do.	do.	Do.
21	Tow.	5	300	do.	do.	Do.
22	Frt.	29	1,400	Brookdale Steamship Co. (Calif.)	Los Angeles, Calif.	616 Central Building.
23	Frt.	33	1,350	California & Oregon Lumber Co. (Del.)	San Francisco, Calif.	2 Pine Street.
24	Frt.	43	2,800	United States Shipping Board	Portsmouth, N. H.	Elot, Me.
25	Fer.	8	515	City of New York	New York, N. Y.	Municipal Building.
26	Pas.	6	345	do.	do.	Do.
27	Frt.	18	450	Sudden & Christenson (Calif.)	San Francisco, Calif.	280 California Street.
28	Fer.	15	3,500	City of New York	New York, N. Y.	Municipal Building.
29	Frt.	7	800	New York Dock Co. (N. Y.)	do.	44 Whitehall Street.
30	Frt.	5	125	Brooklyn & Buffalo Navigation Corporation (N. Y.)	do.	Do.
31	Tow.	20	1,100	Brooks-Seanlon Corporation (Del.)	Jacksonville, Fla.	Eastport, Fla.
32	Pas.	7	150	Interstate Transit Co. (S. Dak.)	Duluth, Minn.	215 Ferguson Building.
33	Tow.	9	140	Arundel Corporation (Md.)	Baltimore, Md.	Pier 2, Pratt Street.
34	Frt.	19	500	National Steamship Co. (Calif.)	San Francisco, Calif.	Crocker Building.
35	Frt.	5	80	Black River & Mingo Steamboat Co. (S. C.)	Georgetown, S. C.	Rhema, S. O.
36	Frt.	42	1,600	Asa F. Davison	New York, N. Y.	44 Whitehall Street.
37	Frt.	42	2,500	United States Shipping Board	Philadelphia, Pa.	Bourse Building.
38	Tow.	7	250	Charles E. Davis, jr.	do.	Do.
39	Tow.	16	700	Sinclair Navigation Co. (Del.)	New York, N. Y.	45 Nassau Street.
40	Tow.	4	150	Anderson Tow Boat Co. (Wash.)	Seattle, Wash.	Fifteenth Avenue West and Emerson Street.
41	Msc.	3	65	George Berthant	New Orleans, La.	434 Powder Street.
42	Frt.	35	1,500	Panama Railroad Co. (N. Y.)	New York, N. Y.	24 State Street.
43	Tow.	5	350	Erie Railroad Co. (N. Y.)	do.	50 Church Street.
44	Lgt.	6	300	Delaware, Lackawanna & Western R. R. Co. (Pa.)	do.	90 West Street.
45	Frt.	5	120	Brooklyn & Buffalo Navigation Corporation (N. Y.)	do.	44 Whitehall Street.
46	Frt.	4	300	Great Lakes Towing Co. (N. J.)	Cleveland, Ohio	Union Trust Building.
47	Fer.	6	1,900	Delaware, Lackawanna & Western R. R. Co. (Pa.)	New York, N. Y.	44 Whitehall Street.
48	Tow.	4	150	State of New York	Buffalo, N. Y.	Foot Porter Avenue.
49	Frt.	37	1,500	United States Shipping Board	Newark, N. J.	Kearny, N. J.
50	Tow.	4	300	Cowles Towing Co. (N. Y.)	Buffalo, N. Y.	360 Ohio Street.
51	Pas.	83	2,000	Fred Linderman	San Francisco, Calif.	110 Market Street.
52	Fsh.	4	50	Torger Engelson	Milwaukee, Wis.	Detroit Harbor, Wis.
53	Tnk.	26	1,300	Bulko Steamship Corporation (N. Y.)	New York, N. Y.	17 Battery Place.
54	Tow.	11	400	Tice Towing Line (N. J.)	do.	Do.
55	Tow.	7	590	Royal I. Evans	Grand Haven, Mich.	Cheboygan, Mich.
56	Frt.	25	700	Rutland-Lake Michigan Transit Co. (Del.)	Chicago, Ill.	208 South La Salle Street.
57	Tow.	14	200	Chicago, Burlington & Quincy R. R. Co. (Ill.)	do.	547 West Jackson Boulevard.
58	Pas.	3	75	L. B. Hunt	Tacoma, Wash.	Gig Harbor, Wash.

11 Formerly st. s. <sup>a</sup> Charles A. Warren.  
<sup>b</sup> Casco.  
 12 Formerly st. s. <sup>a</sup> Wille.  
<sup>b</sup> Penn-Del.  
 13 Formerly st. s. Python.  
 14 Formerly st. s. Schroom.  
 15 Formerly st. s. Lake Flattery.  
 16 Formerly st. s. Tuscarora.

17 Formerly st. s. <sup>a</sup> Wm. II. Payne.  
<sup>b</sup> Communipaw.  
 18 Formerly <sup>a</sup> British st. s. Mississippi.  
<sup>b</sup> U. S. Q. M. C. Buford.  
 19 Formerly st. s. Perfection.  
 20 Formerly <sup>a</sup> Dorothy Annan.  
<sup>b</sup> Geo. D. Kuper.  
 21 Formerly st. s. <sup>a</sup> Minneapolis.  
<sup>b</sup> Cuban sr. s. Ramor. Marlmon.

Line No.	Official No.	Signal letters	Rtg	Name of vessel	Tonnage		Dimensions			When built	Where built
					Gross	Net	Length	Breadth	Depth		
1	3732		St. s.	Burton E. Coe.....	42	28	61.7	14.5	4.9	1897	Tampa, Fla.....
2	211721		St. s.	Butte.....	94	64	66.2	22.2	5.0	1913	Astoria, Ore.....
3	218243	LRMN	St. s.	BUTTERCUP.....	418	200	142.0	27.7	14.8	1919	Elizabeth, N. J.....
4	218244	LRMP	St. s.	BUTTERFIELD.....	429	203	142.0	27.7	14.8	1919	do.....
5	200443		St. s.	Butterfly.....	39	27	75.0	13.5	4.2	1903	Portland, Ore.....
6	220102	LWPR	St. s.	Buzzard.....	187	101	88.0	25.5	13.0	1920	Jacksonville, Fla.....
7	213834	LFRK	St. s.	BYLAW.....	3,280	1,980	318.5	49.5	24.2	1916	Camden, N. J.....
8	221861	MDJG	St. s.	BYRON D. BENSON.....	7,953	4,632	465.4	60.2	27.8	1921	Tampa, Fla.....
9	203731		St. s.	C. F.....	8	6	42.5	10.7	3.6	1906	Tacoma, Wash.....
10	222924		St. s.	C. & M.....	142	96	96.0	21.0	11.9	1891	Toledo, Ohio.....
11	205859		St. s.	C. R. R. of N. J. No. 26 (steel).....	465	316	99.8	30.1	12.3	1908	Wilmington, Del.....
12	205883		St. s.	C. R. R. of N. J. No. 27 (steel).....	465	316	99.8	30.1	12.3	1908	do.....
13	206898		St. s.	C. R. R. of N. J. No. 28 (steel).....	465	316	99.8	30.1	12.3	1906	do.....
14	206916		St. s.	C. R. R. of N. J. No. 29 (steel).....	465	316	99.8	30.1	12.3	1906	do.....
15	214247		St. s.	C. R. R. of N. J. No. 30 (steel).....	327	193	116.5	32.2	12.4	1916	Elizabethport, N. J.....
16	126715		St. s.	C. Gallagher.....	86	43	79.0	20.0	9.0	1891	Athens, N. Y.....
17	206353		St. w.	C. Minsinger.....	179	143	122.0	24.0	5.9	1909	Portland, Ore.....
18	212628	LDRS	St. s.	C. A. CANFIELD.....	6,156	3,898	405.0	55.5	33.9	1913	Newcastle-on-Tyne, England.....
19	220976		St. w.	C. A. Culberson.....	189	133	106.0	28.0	5.0	1908	Jeffersonville, Ind.....
20	208893		St. s.	C. A. Mattison.....	26	18	57.0	15.5	6.0	1911	Erle, Pa.....
21	215392	LHNF	St. s.	C. A. SNIDER.....	2,783	1,647	299.2	45.2	24.3	1917	Wilmington, Del.....
22	126488		St. s.	C. B. Strohn.....	25	16	49.3	14.7	5.3	1888	West Bay City, Mich.....
23	218149		St. s.	C. C. CANFIELD.....	33	22	57.6	15.6	6.3	1918	Buffalo, N. Y.....
24	127139		St. s.	C. C. Cherry.....	49	33	68.7	16.4	7.0	1896	Seattle, Wash.....
25	215756	LJFM	St. s.	C. D. JOHNSON III.....	1,977	1,193	252.0	43.5	18.9	1917	Toledo, Ohio.....
26	110802		St. s.	C. D. Parmelee.....	91	65	70.3	21.0	7.7	1888	New Haven, Conn.....
27	126996		St. s.	C. D. Thompson.....	91	46	81.0	10.2	11.0	1893	Port Huron, Mich.....
28	213751	LFQK	St. s.	C. E. Graham.....	268	182	99.6	28.2	13.4	1915	Grassy Point, N. Y.....
29	126887		St. s.	C. F. Bielman, Jr.....	2,056	1,709	291.0	41.0	19.8	1892	West Bay City, Mich.....
30	204485		St. s.	C. F. BIELMAN, Jr.....	33	23	67.5	14.0	7.3	1907	Ferrysburg, Mich.....
31	120993		St. s.	C. F. Coughlin.....	42	28	59.4	17.3	6.9	1895	Buffalo, N. Y.....
32	126601		St. s.	C. H. Green.....	694	349	192.6	33.1	12.8	1881	East Saginaw, Mich.....
33	216437	LKVG	St. s.	C. H. LAWRENCE, JR.....	2,121	1,225	251.0	43.7	19.2	1918	Superior, Wis.....
34	127765		St. s.	C. H. Little.....	324	241	144.0	28.0	8.0	1908	Detroit, Mich.....
35	204499		St. s.	C. H. McCULLOUGH, JR.....	5,750	4,422	540.0	66.0	30.0	1907	Superior, Wis.....
36	203630		St. s.	C. H. Moore.....	45	31	72.2	16.0	6.6	1896	Galveston, Tex.....
37	137309		St. s.	C. J. Bos.....	34	23	59.0	14.6	6.5	1908	Ferrysburg, Mich.....
38	125220		St. s.	C. L. Marchal.....	108	60	92.5	22.4	8.0	1874	Brooklyn, N. Y.....
39	127508		St. s.	C. M. DEFEW.....	176	119	94.7	23.1	11.1	1901	Newburgh, N. Y.....
40	126982		St. s.	C. P. Raymond.....	111	55	85.0	21.5	9.7	1893	Athens, N. Y.....
41	125931		St. s.	C. S. Conklin.....	70	48	55.2	18.2	5.4	1881	South Norwalk, Conn.....
42	211513		St. s.	C. S. GOLDBOROUGH.....	140	95	83.6	23.4	12.9	1913	Manitowoc, Wis.....
43	202873		St. s.	C. S. ROBINSON.....	6,829	5,381	525.0	55.0	31.0	1906	Lorain, Ohio.....
44	125809		St. s.	C. V. Conroy.....	43	21	65.2	17.3	7.3	1881	Philadelphia, Pa.....
45	208798		St. s.	C. W. CADWELL.....	593	212	164.0	37.0	17.5	1911	Superior, Wis.....
46	212183		St. s.	C. W. Desmond.....	47	32	67.6	17.0	6.4	1914	Erle, Pa.....
47	126722		St. s.	C. W. Jacob.....	2,062	1,714	298.0	41.0	21.0	1891	West Bay City, Mich.....
48	220360		St. s.	C. W. Kraft.....	65	41	74.0	18.8	8.8	1920	Chicago, Ill.....
49	127629		St. s.	C. W. WATSON.....	3,698	2,825	380.0	60.0	28.0	1902	Lorain, Ohio.....
50	203336		St. s.	C. W. Blaine Warner.....	140	125	72.5	20.5	6.0	1906	Pennsville, N. J.....
51	211687		St. s.	C. W. Blaine Warner.....	203	130	98.9	32.0	9.7	1913	Tottenville, N. Y.....
52	203582		St. s.	C. RUSSELL HUBBARD.....	6,839	5,359	532.0	66.0	31.0	1906	Cleveland, Ohio.....
53	217538	LPVR	St. s.	C. CARGON.....	6,107	3,755	400.7	64.2	29.9	1910	Harriman, Pa.....
54	217676	LQFH	St. s.	C. CABRILLE.....	5,030	3,690	391.8	51.3	28.8	1919	Wilmington, Del.....
55	201068	KTFD	St. s.	Cabrillo.....	611	397	182.0	32.0	13.5	1904	San Pedro, Calif.....
56	212852	LDDK	St. s.	CACIQUE.....	6,245	3,868	394.2	52.3	26.8	1910	Sunderland, England.....
57	217163	LNPB	St. s.	CADARETTA.....	2,648	1,621	289.0	44.1	19.2	1918	Portland, Ore.....
58	212945	LFBT	St. s.	CADDO.....	6,223	3,877	411.5	55.2	30.7	1912	Newcastle-on-Tyne, England.....

1 Formerly st. s. Jessie Harkins.  
 2 Formerly Lansing Shoal Lighthouse No. 55.  
 3 Formerly st. s. a Bayonne.  
 b High-Bridge.  
 4 Formerly st. s. Easton.  
 5 Formerly st. s. Keyport.  
 6 Formerly st. s. a Eastfield.  
 b Matawan.  
 7 Formerly st. s. a C. F. Everts.  
 b Jus. A. Lawrence.

8 Formerly British st. s. C. A. Canfield.  
 9 Formerly U. S. Engineer st. s. C. A. Culberson.  
 10 Formerly st. s. Olean.  
 11 Formerly st. s. a War Bayonet.  
 b Lake Superior.  
 12 Formerly st. s. Richard W. Law.  
 13 Formerly st. s. a Richard F. Young.  
 b Louise Greer.  
 14 Formerly st. s. a Frank L. Bapst.  
 b Squaw.



Line No.	Service	Crew	Indicated horse power	Name of owner	Home port	Address of owner
1	Tow.	3	75	G. W. Hill.....	Apalachicola, Fla.	Box 223.
2	Pas.	3	125	John Johnson.....	Astoria, Oreg.	Rosburg, Wash.
3	Tow.	21	750	Ford Motor Co. (Del.).....	Detroit, Mich.	Highland Park, Mich.
4	Tow.	21	750	Newaygo Tug Line (Wis.).....	Milwaukee, Wis.	Wisconsin Rapids, Wis.
5	Frt.	2	45	Albina Fuel Co. (Oreg.).....	Portland, Oreg.	976 East Broadway.
6	Tow.	7	450	Mobile Towing & Wrecking Co. (Ala.).....	Mobile, Ala.	Foot Dauphin Street.
7	Frt.	31	1,400	Pocahontas Steamship Co. (Del.).....	Wilmington, Del.	Du Pont Building.
8	Tnk.	32	2,800	Tide Water Oil Co. (N. J.).....	New York, N. Y.	11 Broadway.
9	Pas.	1	75	Adolph J. Anderson.....	Seattle, Wash.	308 Thirty-second Avenue.
10	Frt.	10	100	Clarence L. Monroe.....	Port Huron, Mich.	Bay City, Mich.
11	Frt.	9	250	Central R. R. Co. of New Jersey (N. J.).....	New York, N. Y.	143 Liberty Street.
12	Frt.	9	250	do.....	do.	Do.
13	Frt.	4	250	do.....	do.	Do.
14	Frt.	7	250	do.....	do.	Do.
15	Frt.	8	550	do.....	do.	Do.
16	Tow.	9	500	Goodwin-Gallagher Sand & Gravel Corporation (N. Y.).....	do.	21 East Fortieth Street.
17	Tow.	6	300	Star Sand Co. (Oreg.).....	Portland, Oreg.	Foot Randolph Street.
18	Tnk.	39	2,650	Pan American Petroleum & Transport Co. (Del.).....	Los Angeles, Calif.	Security Building.
19	Frt.	10	200	Woods Brothers Construction Co. (Nebr.).....	Omaha, Nebr.	Lincoln, Nebr.
20	Fsh.	3	35	Chas. A. Mattison.....	Sandusky, Ohio.	Vermilion, Ohio.
21	Frt.	28	1,350	Union Sulphur Co. (N. J.).....	New York, N. Y.	33 Rector Street.
22	Tow.	5	110	Robert P. Thompson.....	Port Huron, Mich.	815 Wall Street.
23	Frt.	2	35	Interlake S. S. Co. (Ohio).....	Cleveland, Ohio.	Union Trust Building
24	Tow.	4	200	Wagner Tug Boat Co. (Wash.).....	Seattle, Wash.	Salmon Bay Dock.
25	Frt.	26	1,250	Pacific Spruce Corporation (Del.).....	Newport, Oreg.	Toledo, Oreg.
26	Oys.	8	144	Narragansett Bay Oyster Co. (R. I.).....	Providence, R. I.	85 Gano Street.
27	Tow.	2	350	T. L. Durocher Co. (Mich.).....	Marquette, Mich.	Sault Ste. Marie, Mich.
28	Tow.	15	700	Chesapeake & Ohio Ry. Co. (Va.).....	Newport News, Va.	C. & O. Building.
29	Frt.	9	900	Spokane Steamship Co. (Mich.).....	Port Huron, Mich.	2423 Military Street.
30	Pas.	3	160	Chas. F. Bleiman, Jr.....	Detroit, Mich.	1161 Hancock West.
31	Tow.	3	60	Conlon Canal Line (N. Y.).....	Buffalo, N. Y.	137 Erie Street.
32	Frt.	14	530	Pine Ridge Coal Co. (Mich.).....	Detroit, Mich.	612 Union Trust Building.
33	Frt.	35	1,200	Lawrence Steamship Co. (Del.).....	New York, N. Y.	80 Broad Street.
34	Frt.	9	175	United Fuel & Supply Co. (Mich.).....	Detroit, Mich.	Free Press Building.
35	Frt.	21	2,000	Interlake S. S. Co. (Ohio).....	Cleveland, Ohio.	Union Trust Building.
36	Tow.	3	125	Standard Dredging Co. (N. J.).....	New York, N. Y.	Woodworth Building.
37	Fsh.	6	100	Wm. Ver Duin.....	New York, N. Y.	Washington Avenue.
38	Frt.	6	100	Staten Island Shipbuilding Co. (N. Y.).....	Grand Haven, Mich.	928 Washington Avenue.
39	Tow.	6	600	New York Central R. R. Co. (N. Y.).....	New York, N. Y.	Port Richmond, N. Y.
40	Tow.	7	250	Robert Aikman.....	do.	466 Lexington Avenue.
41	Oys.	7	40	H. J. Lewis Oyster Co. (Conn.).....	do.	24 State Street.
42	Tow.	7	500	Erie Land & Improvement Co. (N. J.).....	Bridgeport, Conn.	Stratford, Conn.
43	Frt.	21	1,600	Interlake S. S. Co. (Ohio).....	New York, N. Y.	50 Church Street.
44	Tow.	5	150	David J. Conroy (Del.).....	Cleveland, Ohio.	Union Trust Building.
45	Frt.	12	400	United Fuel & Supply Co.....	Detroit, Mich.	One hundred and fifty-second Street and Harlem River.
46	Fsh.	6	60	Timothy J. Desmond.....	Buffalo, N. Y.	Free Press Building.
47	Frt.	17	1,000	Hammermill Paper Co. (Pa.).....	Erie, Pa.	Dunkirk, N. Y.
48	Tow.	9	450	James A. Smith.....	Cleveland, Ohio.	778 The Arcade.
49	Frt.	27	1,450	National Steamship Co. (Minn.).....	Duluth, Minn.	800 Alworth Building.
50	Frt.	6	250	Bernard J. Burke.....	Newark, N. J.	Edgewater, N. J.
51	Tow.	5	300	Warner Sugar Refining Co. (N. J.).....	New York, N. Y.	78 W 111 Street.
52	Frt.	31	1,780	Columbia S. S. Co. (Ohio).....	Cleveland, Ohio.	1202 Hanna Building.
53	Frt.	74	*3,000	United States Shipping Board.....	Philadelphia, Pa.	Bourse Building.
54	Tnk.	35	2,700	do.....	Wilmington, Del.	do.
55	Pas.	21	1,500	Wilmington Transportation Co. (Calif.).....	Los Angeles, Calif.	Wilmington, Calif.
56	Frt.	40	3,000	Ornce Steamship Co. (Del.).....	New York, N. Y.	10 Hanover Square.
57	Frt.	35	1,400	The Charles Nelson Co. (Calif.).....	San Francisco, Calif.	230 California Street.
58	Tnk.	36	3,000	Standard Oil Co. (N. J.).....	New York, N. Y.	26 Broadway.

<sup>14</sup> Formerly st. s. Lake Washburn.

<sup>15</sup> Formerly st. s. Ward Ames.

<sup>16</sup> Formerly st. s. {a Frederick U. Robbins.

<sup>17</sup> Formerly st. s. {b Wauwatosa.

<sup>18</sup> Formerly st. s. Loftus Cuddy.

<sup>19</sup> Formerly st. s. Clara E. Uhler.

<sup>20</sup> Formerly st. s. City of Paris.

<sup>21</sup> Formerly st. s. {a Margaret A. Acton.

<sup>22</sup> Formerly st. s. {b Portia C. Pettis.

<sup>23</sup> Formerly st. s. William J. Gillen.

<sup>24</sup> Formerly st. s. Henry A. Ilawgood.

<sup>25</sup> Formerly British st. s. Caclique.

<sup>26</sup> Formerly Canadian st. s. {a Adorna.

<sup>27</sup> Formerly Canadian st. s. {b Winnipeg.

Steam Vessels

Line No.	Official No.	Signal letters	Rig	Name of vessel	Tonnage		Dimensions			When built	Where built
					Gross	Net	Length	Breadth	Depth		
1	217293	L P B J	St. s.	CADDOPEAK.....	2,865	1,769	289.0	44.1	19.2	1918	Portland, Oreg.....
2	117134		St. s.	CADILLAC.....	3,586	2,855	380.0	60.0	24.0	1902	Lorain, Ohio.....
3	214286		St. s.	Caesar A. Grassell.....	183	103	102.5	29.0	8.5	1916	Milford, Del.....
4	221136		St. s.	CAIRO.....	757	410	200.0	40.0	7.9	1921	Point Pleasant, W. Va.....
5	212654	L D S Q	St. s.	CALAMARES.....	7,244	3,846	470.4	65.3	23.1	1913	Belfast, Ireland.....
6	216804	L M Q F	St. s.	CALAVERAS.....	2,379	1,447	250.5	43.7	22.5	1918	Toledo, Ohio.....
7	222730	M D W L	St. s.	CALAWAH.....	7,270	4,165	445.0	40.2	30.0	1893	Belfast, Ireland.....
8	209763		St. s.	CALCITE.....	3,996	2,459	416.0	64.2	29.0	1912	Wyandotte, Mich.....
9	217079	L N J O	St. s.	CALCOROCK.....	2,379	1,447	250.5	43.7	22.5	1918	Toledo, Ohio.....
10	217143	L N M Q	St. s.	CALISPELL.....	2,379	1,447	250.2	43.7	22.5	1918	do.....
11	204629	K W J F	St. s.	CALISTOGA.....	2,312	1,270	298.0	45.0	16.1	1907	Sparrows Point, Md.....
12	201017		St. w.	Cal. J. Neare.....	39	39	85.0	17.0	3.5	1884	Jeffersonville, Ind.....
13	217394	L P G W	St. s.	CALLABASAS.....	2,220	1,330	289.0	44.1	19.2	1918	Portland, Oreg.....
14	127409		St. s.	Callendar.....	84	57	72.6	17.6	6.2	1900	do.....
15	218465	L R V K	St. s.	CALNO.....	3,283	2,000	324.0	46.2	25.0	1919	Newark, N. J.....
16	212842	L D S F	St. s.	CALORIA.....	4,095	2,543	369.3	50.9	30.3	1890	Newcastle-on-Tyne, England.....
17	126838		St. s.	Calumet.....	62	31	73.0	19.6	9.1	1892	Milwaukee, Wis.....
18	204447		St. s.	Calumet.....	4,641	3,385	420.0	52.2	29.0	1907	Wyandotte, Mich.....
19	96549		St. s.	Calumet II.....	39	26	81.2	17.0	6.4	1901	New York, N. Y.....
20	217606	K R L S	St. s.	CALVERT.....	889	604	180.0	40.0	10.3	1902	Philadelphia, Pa.....
21	217970	L Q W B	St. s.	CALVERT.....	4,071	2,514	339.3	49.1	26.5	1919	Baltimore, Md.....
22	85611		St. s.	Calvert Crary.....	40	23	71.0	16.0	6.0	1880	Norfolk, Va.....
23	127768	K S N B	St. s.	CALVIN AUSTIN.....	3,826	2,853	298.9	60.8	17.8	1908	Wilmington, Del.....
24	105618		St. s.	Calvin Whiteley.....	21	13	55.7	13.5	5.7	1876	Philadelphia, Pa.....
25	212019	L F D K	St. s.	CAMAGUEY.....	3,462	2,162	358.0	45.0	24.2	1908	West Hartlepool, England.....
26	212163		St. s.	Cambral.....	39	23	50.8	15.1	6.0	1914	Massena, N. Y.....
27	129180		St. s.	Cambrla.....	89	46	86.0	18.6	9.8	1883	Charleston, S. C.....
28	207588		St. s.	CAMBRIA.....	6,287	4,861	504.0	54.2	31.0	1910	Wyandotte, Mich.....
29	107216	K M Q D	St. s.	CAMBRIDGE.....	2,094	1,399	225.3	42.1	14.2	1896	Philadelphia, Pa.....
30	126668		St. s.	Cambridge (composite).....	834	692	165.3	37.5	10.1	1890	Baltimore, Md.....
31	127167		St. s.	CAMDEN.....	757	515	146.8	38.0	13.2	1896	Elizabeth, N. J.....
32	204087	K W C G	St. s.	CAMDEN.....	2,163	1,143	320.5	40.0	16.1	1907	Bath, Me.....
33	220909	M C F J	St. s.	CAMDEN.....	6,653	4,163	419.5	56.5	33.3	1921	Camden, N. J.....
34	219635	L V R B	St. s.	Camel.....	179	30	95.5	24.7	12.2	1920	Sturgeon Bay, Wis.....
35	215478		St. s.	Campbell & Stuart.....	151	102	91.9	28.2	9.7	1917	Brooklyn, N. Y.....
36	107692		St. s.	Campostella.....	121	83	100.0	21.8	8.9	1900	Seranton, Miss.....
37	207479		St. s.	CANADIANA.....	974	427	209.7	45	16.8	1910	Buffalo, N. Y.....
38	220388	M B D J	St. s.	CANANOVA.....	1,925	1,055	249.8	37.7	14.8	1920	Manitowoc, Wis.....
39	216095	L J V S	St. s.	CANOGA.....	5,575	4,154	409.6	54.1	27.1	1918	Seattle, Wash.....
40	202149		St. s.	CANOPUS.....	4,978	3,770	462.0	50.0	24.0	1905	St. Clair, Mich.....
41	218659	L S G V	St. s.	CANUMSET.....	5,996	4,465	402.5	53.0	32.0	1919	Baypoint, Calif.....
42	205013		St. s.	Canton.....	60	41	67.5	18.0	8.1	1908	Baltimore, Md.....
43	220437	M B F Q	St. s.	CAPE ANN.....	7,311	4,526	425.8	57.0	33.1	1920	Oakland, Calif.....
44	207392	L B M D	St. s.	CAPE CHARLES.....	296	201	125.0	25.0	12.6	1910	Camden, N. J.....
45	127452	K Q F V	St. s.	Cape Cod.....	557	355	151.0	32.1	12.5	1900	Essex, Mass.....
46	219765	L W B H	St. s.	CAPE COD.....	7,017	4,357	425.8	57.0	31.2	1920	Oakland, Calif.....
47	223447		St. w.	CAPE GIRARDEAU.....	470	470	210.0	38.0	6.5	1923	Jeffersonville, Ind.....
48	217744	L Q J K	St. s.	CAPE HENLOPEN.....	7,069	4,306	434.8	56.2	31.8	1919	Sparrows Point, Md.....
49	216327	L K R G	St. s.	CAPE HENRY.....	4,628	2,832	376.4	52.3	27.0	1918	do.....
50	127566		St. p.	CAPE MAY.....	714	532	156.0	30.0	13.0	1901	Wilmington, Del.....
51	225575		St. s.	CAPE MAY.....	1,028	695	189.5	36.2	14.5	1926	do.....
52	216466	L K W D	St. s.	CAPE ROMAIN.....	4,695	2,880	376.4	52.3	27.0	1918	Sparrows Point, Md.....
53	105901		St. s.	Capelton.....	99	62	82.6	24.8	7.6	1880	Philadelphia, Pa.....
54	219604	L W H S	St. s.	CAPILLO.....	5,135	3,127	390.0	54.2	27.8	1920	Hog Island, Pa.....
55	208044		St. w.	Capital City.....	1,142	701	220.0	42.6	9.3	1910	San Francisco, Calif.....
56	220019	L W N D	St. s.	CAPITAL OF NEBRASKA.....	3,545	2,179	324.0	46.2	25.0	1920	Mobile, Ala.....
57	205205		St. w.	Capitol.....	747	747	256.6	50.7	6.2	1908	Dubuque, Iowa.....
58	127311		St. w.	Captain.....	23	19	57.4	15.3	3.5	1898	Bayou des Glace, La.....
59	81635		St. s.	CAPTAIN BUD.....	203	138	124.5	20.2	9.3	1886	Dubuque, Iowa.....
60	222378		St. s.	CAPTAIN CONNELL.....	32	21	56.2	11.9	6.5	1905	Camden, N. J.....
61	224173		St. s.	CAPTAIN DRUM.....	48	33	77.4	15.4	7.0	1875	Wilmington, Del.....
62	126911		St. w.	Capt. Friz.....	67	20	69.8	21.6	3.4	1892	Moss Point, Miss.....
63	203900		St. w.	Captain George.....	134	79	113.0	21.2	3.6	1907	Allemands, La.....

1 Formerly st. s. Steel King.

2 Formerly British st. s. Calamares.

3 Formerly (a) British st. s. Mobile. (b) U. S. Transport Sherman.

4 Formerly st. s. Florida.

5 Formerly (a) United States Engineers \*st. p. Meter.

6 Formerly (b) \*st. p. Meter.

8 Formerly German st. s. Chatham.

7 Formerly st. s. Illope.

9 Formerly st. s. (a) George W. Roper.

10 Formerly (b) Pamlico.

11 Formerly st. s. A. Somers Kappelo.

12 Formerly Cuban st. s. Camaguey.

13 Formerly st. s. Amos Lay.

Line No.	Service	Crew	Indicated horse-power	Name of owner	Home port	Address of owner
1	Frt.	28	1,400	Charles Nelson Co. (Calif.)	San Francisco, Calif.	230 California Street.
2	Frt.	28	1,450	Cleveland-Cliffs S. S. Co. (Ohio)	Cleveland, Ohio	1460 Union Trust Building.
3	Frt.	7	350	Tremley Transportation Co. (N. J.)	New York, N. Y.	347 Madison Avenue.
4	Tow.	2	1,800	War Department Mississippi-Warrior Service	New Orleans, La.	Customhouse.
5	Pas.	154	6,500	United Fruit Steamship Corporation (Del.)	New York, N. Y.	17 Battery Place.
6	Frt.	35	1,250	United States Shipping Board	do.	45 Broadway.
7	Frt.	121	3,500	Los Angeles Steamship Co. (Calif.)	Los Angeles, Calif.	Wilmington, Calif.
8	Frt.	20	1,700	Bradley Transportation Co. (W. Va.)	Duluth, Minn.	Grand City, Mich.
9	Frt.	38	1,250	United States Shipping Board	New York, N. Y.	45 Broadway.
10	Frt.	25	1,250	do.	do.	Do.
11	Pas.	18	2,000	Monticello Steamship Co. (Me.)	San Francisco, Calif.	Pier 1.
12	Frt.	5	200	Cumberland Hecoy Co.	Nashville, Tenn.	Carthage, Tenn.
13	Frt.	36	1,400	Callabass Steamship Corporation (Del.)	New York, N. Y.	61 Broadway.
14	Pas.	5	225	Pacific American Fisheries (Me.)	Seattle, Wash.	Bellingham, Wash.
15	Frt.	37	*1,500	United States Shipping Board	Newark, N. J.	Kenury, N. J.
16	Tnk.	33	*1,800	Standard Fruit & Steamship Co. (Del.)	New Orleans, La.	G. and C. Building.
17	Tow.	9	400	Great Lakes Dredge & Dock Co. (N. J.)	Duluth, Minn.	First Nat'l Bank Building.
18	Frt.	20	1,650	Interlake S. S. Co. (Ohio)	Cleveland, Ohio	Union Trust Building.
19	Frt.	3	175	McNicol Packing Co. (Me.)	Eastport, Me.	99 Water Street.
20	Frt.	37	1,800	Baltimore & Virginia Steamboat Co. (Md.)	Baltimore, Md.	Pier 1, Pratt Street.
21	Frt.	49	*1,800	United States Shipping Board	do.	22 Light Street.
22	Frt.	8	400	Metropolitan Life Insurance Co. (N. Y.)	Elizabeth City, N. C.	Ellot, Me.
23	Pas.	100	2,700	Eastern Steamship Lines (Me.)	Fortsmouth, N. H.	161 Devonshire Street.
24	Tow.	3	68	H. P. Converse	Boston, Mass.	Foot Wall Street.
25	Frt.	42	1,850	New York & Cuba Mail Steamship Co. (Me.)	New York, N. Y.	Foot Wall Street.
26	Tow.	3	75	Smith, Hauser & Moisaao (N. Y.)	do.	18 East Forty-second Street.
27	Tow.	7	200	Atlantic Towing Co. (Del.)	Savannah, Ga.	228 East Bay Street.
28	Frt.	32	1,650	Bothlehem Transportation Corporation (Del.)	Cleveland, Ohio	Union Trust Building
29	Pas.	38	1,800	New York & New Orleans Steamship Co. (N. J.)	New York, N. Y.	Pier 44, N. R.
30	Pas.	27	500	Baltimore, Chesapeake & Atlantic Ry. Co. (Md.)	Baltimore, Md.	Pier 1, East Pratt Street.
31	Fer.	7	600	Philadelphia & Camden Ferry Co. (N. J.)	Philadelphia, Pa.	Broad Street Station.
32	Pas.	110	*4,000	Eastern Steamship Lines (Me.)	Fortsmouth, N. H.	Ellot, Me.
33	Tnk.	42	3,000	United Fruit Tanker Corporation (Del.)	New York, N. Y.	Pier 9, North River.
34	Tow.	11	450	Lamberts Point Tow Boat Co. (Va.)	Norfolk, Va.	N. & W. Pier.
35	Frt.	5	75	James Shewan & Sons	New York, N. Y.	Twenty-seventh Street (B.).
36	Tow.	9	250	Norfolk Dredging Co. (Va.)	Norfolk, Va.	do.
37	Pas.	25	1,100	Buffalo & Crystal Beach Corporation (N. Y.)	Buffalo, N. Y.	Foot Commercial Street.
38	Frt.	37	1,900	Cananova Steamship Corporation (Del.)	New York, N. Y.	61 Broadway.
39	Frt.	40	*2,500	United States Shipping Board	Seattle, Wash.	841 Railroad Avenue South.
40	Frt.	29	1,500	Interlake Steamship Co. (Ohio)	Cleveland, Ohio	Union Trust Building.
41	Frt.	41	*2,900	United States Shipping Board	San Francisco, Calif.	309 Pine Street.
42	Tow.	9	250	Curtis Hay Towing Co. (Md.)	Baltimore, Md.	Continental Building.
43	Tnk.	44	2,800	Cape Steamship Co. (Del.)	Philadelphia, Pa.	Widener Building.
44	Pas.	12	800	New York, Philadelphia & Norfolk R. R. Co. (Va.)	Cape Charles, Va.	do.
45	Pas.	32	1,000	Thames River Line (Del.)	New York, N. Y.	Pier 32, East River.
46	Tnk.	34	2,800	Cape Steamship Co. (Del.)	Philadelphia, Pa.	Widener Building.
47	Pas.	2	900	Eagle Packet Co. (Mo.)	St. Louis, Mo.	Foot Vine Street.
48	Tnk.	34	2,600	Cape Steamship Co. (Del.)	Philadelphia, Pa.	Widener Building.
49	Frt.	30	2,500	United States Shipping Board	Baltimore, Md.	22 Light Street.
50	Fer.	6	620	Wilmington & Penns Grove Transportation Co. (Del.)	Wilmington, Del.	Foot Fourth Street.
51	Fer.	8	1,200	J. Barton Townsend	Philadelphia, Pa.	409 Chestnut Street.
52	Frt.	49	2,500	United States Shipping Board	Baltimore, Md.	22 Light Street.
53	Frt.	6	100	Laurel Hill Lighterage Co. (N. J.)	New York, N. Y.	Laurel Hill, N. Y.
54	Frt.	37	*2,500	United States Shipping Board	Philadelphia, Pa.	Bourse Building.
55	Pas.	20	1,242	California Transportation Co. (Calif.)	San Francisco, Calif.	Pier 3.
56	Frt.	40	1,500	United States Shipping Board	Mobile, Ala.	Customhouse.
57	Pas.	63	858	Strektus Steamboat Line (Ill.)	St. Louis, Mo.	International Life Building.
58	Tow.	9	60	E. Sundbery	New Orleans, La.	Napoleonville, La.
59	Frt.	5	598	New Orleans Coal & Bisso Towboat Co. (Del.)	do.	United Fruit Building.
60	Frt.	15	150	City of New York	New York, N. Y.	Municipal Building.
61	Tow.	4	185	Leslie J. Gilbride	Boston, Mass.	31 Milk Street.
62	Pas.	5	60	J. L. Tucker	Pensacola, Fla.	610 North Alcazar Street.
63	Tow.	10		George Cousin	New Orleans, La.	7805 Poplar street.

<sup>12</sup> Formerly st. s. E. H. Utloy.

<sup>13</sup> Formerly st. s. Atlanta.

<sup>14</sup> Formerly st. s. Amanda Moore.

<sup>15</sup> Formerly st. s. George H. Russel.

<sup>16</sup> Formerly st. s. Howard Reeder.

<sup>17</sup> Formerly st. s. Sapulpa.

<sup>18</sup> Formerly st. s. Quabbin.

<sup>19</sup> Formerly st. s. Houma.

<sup>20</sup> Formerly st. s. Advance.

<sup>21</sup> Formerly st. w. Dubuque.

<sup>22</sup> Formerly st. s. William K. Kavanaugh.

<sup>23</sup> Formerly U. S. Q. M. C. st. s. Captain Connell.

<sup>24</sup> Formerly U. S. Q. M. C. st. s. (a) Monroe.

<sup>25</sup> Formerly U. S. Q. M. C. st. s. (b) Captain Drum.

<sup>26</sup> Formerly st. w. Magnolia.

<sup>27</sup> Sold to Ford Motor Co. but document not yet surrendered.

Line No.	Official No.	Signal letters	Rig	Name of vessel	Tonnage		Dimensions			When built	Where built
					Gross	Net	Length	Breadth	Depth		
1	220060		St. w.	Captain Lyerly	99	99	130.4	28.3	3.1	1920	Knoxville, Tenn.
2	125368		St. s.	Captain Sam.	92	59	92.0	21.5	8.8	1873	Philadelphia, Pa.
3	25332		St. s.	Capt. Savidge	134	91	98.9	20.4	10.1	1900	Rockland, Me.
4	203735		St. s.	Capt. Toby	20	14	46.9	14.4	5.7	1906	Solomons, Md.
5	120869		St. s.	Capt. Weber	690	589	174.5	36.5	8.0	1892	San Francisco, Calif.
6	201615	KTNW	St. s.	CAPTAIN A. F. LUCAS	4,188	3,257	360.0	50.0	21.5	1904	Richmond, Va.
7	127469		St. s.	CAPTAIN THOMAS WILSON	4,318	3,091	420.5	50.0	24.0	1900	Port Huron, Mich.
8	220257	LWTM	St. s.	CAPULIN	4,977	3,032	390.0	54.2	27.8	1920	Hog Island, Pa.
9	223478	MFJB	St. s.	CARABOBO	2,916	1,718	305.2	48.2	10.9	1923	Camden, N. J.
10	126570	KGMT	St. s.	Caracas	2,886	1,850	311.6	40.2	20.5	1880	Philadelphia, Pa.
11	225626		St. w.	Carbon	184	127	115.7	25.2	4.0	1926	Point Pleasant, W. Va.
12	220186	LWRS	St. s.	CARDONIA	5,104	3,106	390.0	54.2	27.8	1920	Hog Island, Pa.
13	220552	MBJL	St. s.	CARENCO	5,109	3,116	390.0	54.2	27.8	1920	do
14	214561	LCMIQ	St. s.	CARIB	2,118	1,259	251.0	43.8	18.2	1910	Wyandotte, Mich.
15	209871	LCJH	St. s.	CARISCO	927	630	180.1	28.4	12.5	1912	Port Richmond, N. Y.
16	127678	KRGV	St. s.	CARISLE	644	438	157.0	29.0	17.5	1901	Philadelphia, Pa.
17	205805	KWRT	St. s.	Carlos	865	541	198.4	39.2	14.8	1908	San Francisco, Calif.
18	222058		St. w.	Carl White	43	27	64.5	12.0	2.9	1919	Fairbanks, Alaska
19	215018		St. s.	CARL D. BRADLEY	7,203	5,557	530.0	60.0	32.0	1917	Lorain, Ohio
20	222777		St. s.	CARL D. COLONNA	137	16	96.8	20.8	10.4	1891	Hoston, Mass.
21	20010		St. s.	CARLOTTA	29	19	50.7	14.0	6.2	1897	Buffalo, N. Y.
22	220550	MBJH	St. s.	CARLTON	5,127	3,124	390.0	54.2	27.8	1920	Hog Island, Pa.
23	203557	LBIK	St. s.	Carmel	633	401	170.0	38.0	12.3	1906	Aberdeen, Wash.
24	215614		St. s.	CARMI A. THOMPSON	7,038	5,038	525.0	58.0	31.0	1917	Lorain, Ohio
25	200039	KSNV	St. s.	CARMINA	260	148	140.1	21.5	11.6	1903	South Boston, Mass.
26	25792		St. s.	Carolina	30	19	55.7	14.4	4.3	1867	Richmond, Va.
27	96172	KLGP	St. s.	Carolina	1,304	897	220.0	40.0	13.0	1892	Philadelphia, Pa.
28	116485	LHRG	St. s.	Carolina	123	61	92.6	21.0	10.0	1892	do
29	209344		St. s.	CAROLINA	334	206	121.0	27.1	8.0	1911	Newport News, Va.
30	213756		St. s.	Carolina	9	6	48.8	12.6	2.2	1915	Wilmington, N. C.
31	219782	LWCK	St. s.	CAROLINAS	3,513	2,144	333.8	48.0	24.0	1920	Jacksonville, Fla.
32	75781		St. s.	Caroline	63	43	72.5	18.5	7.4	1875	Brooklyn, N. Y.
33	212893	LFCM	St. s.	CAROLINIAN	4,170	2,707	359.8	50.2	26.4	1906	Hartlepool, England
34	210278	LCMN	St. s.	CAROLYN	3,209	2,389	313.6	46.1	22.0	1912	Newport News, Va.
35	222468		St. w.	Carolyn	72	72	64.0	29.9	4.3	1922	Memphis, Tenn.
36	220598	MBKS	St. s.	CARPLAKA	5,104	3,113	390.0	54.2	27.8	1920	Hog Island, Pa.
37	220597	MBKR	St. s.	CARRABULLE	5,030	3,105	390.0	54.2	27.8	1920	do
38	222465		St. s.	Carrie Nichols	97	66	70.9	21.8	9.7	1922	Tottenville, N. Y.
39	126877		St. s.	Carrie A. Ramsay	84	42	76.0	18.9	9.0	1892	Perth Amboy, N. J.
40	210109		St. w.	Carrie B. Schwlog	63	63	100.7	24.0	3.8	1912	Plaquemine, La.
41	203782	KVSR	St. s.	CARRIE T. MESECK	163	111	87.0	23.6	12.0	1906	Port Richmond, N. Y.
42	127006		St. p.	CARRIER	1,097	734	280.3	44.0	10.0	1892	Newburgh, N. Y.
43	212652	LDSN	St. s.	CARRILLO	4,538	2,769	378.8	50.3	29.1	1911	Belfast, Ireland
44	212584	LDQH	St. s.	CARITAGO	4,611	2,801	378.8	49.8	29.6	1908	do
45	127605		St. s.	Carler H. Harrison	30	20	71.0	16.0	5.2	1901	Chicago, Ill.
46	126284		St. p.	Carlet	833	541	171.0	36.7	13.4	1885	Wilmington, Del.
47	223033		St. s.	CARTERET	373	226	149.0	32.6	9.6	1923	Chester, Pa.
48	224573		St. w.	CARY-BIRD	201	197	139.0	30.0	5.2	1925	Point Pleasant, W. Va.
49	218102	LRGB	St. s.	CASCADE	4,839	3,635	380.2	53.1	26.9	1919	Tacoma, Wash.
50	215796	IJGP	St. s.	CASCADE	1,853	1,109	252.0	43.5	18.9	1917	Toledo, Ohio
51	209586		St. w.	Cascades	407	350	160.0	30.3	6.5	1912	Portland, Ore.
52	210292	LTVP	St. s.	CASEY	5,017	3,094	390.0	54.2	27.8	1919	Hog Island, Pa.
53	200856	KTCB	St. s.	CASPAR	739	478	175.5	34.0	14.5	1904	Alameda, Calif.
54	204019	KWMB	St. s.	Casper	648	362	175.1	38.3	12.4	1907	Aberdeen, Wash.
55	218655	LSFW	St. s.	CASPER	4,975	3,054	390.0	54.2	27.8	1910	Hog Island, Pa.
56	209518	LCBB	St. s.	CASPIAN	125	85	80.0	21.6	10.0	1912	Camden, N. J.
57	126424		St. s.	Cassio	31	15	59.0	14.6	6.4	1887	New London, Conn.
58	203071	MBRD	St. s.	CASSIUS	5,030	3,105	390.0	54.2	27.8	1920	Hog Island, Pa.
59	126934		St. w.	Castalia	87	60	100.0	24.0	2.7	1892	Sioux City, Iowa
60	220030	MBNC	St. s.	CASTANA	5,030	3,105	390.0	54.2	27.8	1920	Hog Island, Pa.
61	206238		St. s.	CASTANET	46	32	69.3	14.4	7.6	1909	Ferrysburg, Mich.
62	126552		St. s.	Castlino	69	35	71.1	14.5	5.0	1889	Brewer, Me.
63	217860	LQRC	St. s.	CATTLE TOWN	3,321	2,029	321.7	50.0	21.0	1919	Gloucester City, N. J.
64	220629	MBLW	St. s.	CATAHOULA	5,030	3,105	390.0	54.2	27.8	1920	Hog Island, Pa.
65	223907	MFNS	St. s.	CATALINA	1,766	1,161	285.2	52.1	18.8	1924	Los Angeles, Calif.
66	211941		St. s.	CATARACT	185	125	89.4	25.0	12.3	1914	Baltimore, Md.

1 Formerly st. s. Unique.  
 2 Formerly st. s. U. S. N. Wahnetta.  
 3 Formerly st. s. Queen.  
 4 Formerly st. s. Virginia.  
 a St. s. Hartford.  
 b U. S. Q. M. C. Terry.  
 c St. s. Hartford.  
 d St. s. Charles H. Huckley.

5 Formerly st. s. Sea King.  
 6 Formerly st. s. Pinellas.  
 7 Formerly st. s. J. John Mitchell.  
 8 Formerly st. s. J. Glen Island.  
 9 Formerly st. s. Harley.  
 10 Formerly st. s. Southerner.  
 11 St. s. Southerner.

Line No.	Service	Crew	Indicated horse-power	Name of owner	Home port	Address of owner
1	Frt.	17	160	Tennessee River Navigation Co. (Tenn.)	Chattanooga, Tenn.	100 West First Street.
2	Tow.	12	400	Bay Towing Co. (Tex.)	Galveston, Tex.	818 American National Insurance Bank Building.
3	Tow.	8	300	Neptune Line (Del.)	New York, N. Y.	1 Broadway.
4	Tow.	4	75	A. J. Taylor	Washington, D. C.	10th and Water Street SW.
5	Pas.	39	350	California Transportation Co. (Calif.)	San Francisco, Calif.	Pier 3.
6	Tnk.	31	2,800	Standard Oil Co. (Calif.)	do.	225 Bush Street.
7	Frt.	24	1,300	Wilson Transit Co. (Ohio)	Cleveland, Ohio.	Rockefeller Building.
8	Frt.	41	2,500	United States Shipping Board	Philadelphia, Pa.	Bourse Building.
9	Pas.	59	2,200	Allantle & Caribbean Steam Navigation Co. (Del.)	Wilmington, Del.	Du Pont Building.
10	Pas.	69	2,000	do.	do.	Do.
11	Tow.	13	289	La Belle Transportation Co. (W. Va.)	Pittsburgh, Pa.	Wheeling, W. Va.
12	Frt.	42	2,500	United States Shipping Board	Philadelphia, Pa.	Bourse Building.
13	Frt.	37	2,500	Export Steamship Corporation (N. Y.)	New York, N. Y.	25 Broadway.
14	Frt.	30	1,300	New York & Porto Rico Steamship Co. (Me.)	do.	Do.
15	Frt.	18	960	A. L. D. Buxton	Norfolk, Va.	Pier 2, Clyde Line Dock.
16	Tow.	20	760	Reading Co. (Pa.)	Philadelphia, Pa.	Reading Terminal.
17	Frt.	22	709	Donovan Steamship Co. (Wash.)	San Francisco, Calif.	582 Market Street.
18	Frt.	3	35	Carl White	Seward Alaska	Fairbanks, Alaska
19	Frt.	38	2,400	Bradley Transportation Co. (W. Va.)	Duluth, Minn.	Roger City, Mich.
20	Tow.	9	350	Norfolk Lighterage Co. (Va)	Norfolk, Va.	Foot Commerce Street.
21	Tow.	3	35	Benjamin L. Cowles	Buffalo, N. Y.	360 Ohio Street.
22	Frt.	40	2,500	United States Shipping Board	Philadelphia, Pa.	Bourse Building.
23	Frt.	20	400	Sudden & Christenson (Calif.)	San Francisco, Calif.	250 California Street.
24	Frt.	31	1,800	Producers S. S. Co. (Ohio)	Cleveland, Ohio.	Leader-News Building.
25	Pil.	18	900	Association of Maryland Pilots.	Baltimore, Md.	Foot Broadway.
26	Tow.	5	84	Major Loomis Co.	Elizabeth City, N. C.	Hertford, N. C.
27	Pas.	20	1,000	Goodrich Transit Co. (Del.)	Duluth, Minn.	do.
28	Tow.	9	455	Southern Transportation Co. (N. J.)	Philadelphia, Pa.	Commercial Trust Co.
29	Frt.	10	250	Huxton Line (Va.)	Norfolk, Va.	do.
30	Tow.	3	30	William A. Bordeaux	Wilmington, N. C.	do.
31	Frt.	44	2,000	Carolina Steamship Corporation (Del.)	Charleston, S. C.	Middle Atlantic Wharf.
32	Tow.	4	60	William J. Wade Sand Co. (N. Y.)	Albany, N. Y.	New Baltimore, N. Y.
33	Tow.	35	1,600	Garland Steamship Corporation (N. Y.)	New York, N. Y.	25 Broadway.
34	Frt.	30	1,200	A. H. Bull Steamship Co. (N. J.)	do.	40 West Street.
35	Fer.	4	50	A. C. Johnson	Memphis, Tenn.	Helena, Ark.
36	Frt.	40	2,500	United States Shipping Board	Philadelphia, Pa.	Bourse Building.
37	Tnk.	32	2,500	Cuba Distilling Co. (W. Va.)	Baltimore, Md.	Curtis Bay, Md.
38	Tow.	6	350	Hudson Tow Boat Co. (N. J.)	New York, N. Y.	Hoboken, N. J.
39	Tow.	6	250	Providence Steamboat Co. (R. I.)	Providence, R. I.	Cray Street.
40	Tow.	11	250	Schwing Lumber & Shingle Co. (La.)	New Orleans, La.	Plaquemine, La.
41	Tow.	6	637	Meseck Towing & Transportation Co. (N. Y.)	New York, N. Y.	Pier 59, North River.
42	Fer.	22	450	Morgan's Louisiana & Texas Railroad & Steamship Co. (La.)	New Orleans, La.	Pan American Building.
43	Pas.	90	3,650	United Fruit Steamship Corporation (Del.)	New York, N. Y.	17 Battery Place.
44	Pas.	78	3,000	do.	do.	Do.
45	Pas.	6	115	James Rolson	Chicago, Ill.	1416 North Kedzie Boulevard.
46	Fer.	6	600	Carteret Ferry Corporation (N. J.)	New York, N. Y.	90 West Street.
47	Tnk.	7	400	Mexican Petroleum Corporation (Me.)	do.	120 Broadway.
48	Fer.	5	150	Calro City Ferry Co. (Ill.)	St. Louis, Mo.	Calro, Ill.
49	Frt.	50	2,500	United States Shipping Board	Tacoma, Wash.	do.
50	Frt.	26	1,200	E. K. Wood Lumber Co. (Calif.)	San Francisco, Calif.	1 Drumm Street.
51	Tow.	10	850	Shaver Transportation Co. (Oreg.)	Portland, Oreg.	180 Davis Street.
52	Frt.	32	2,500	United States Shipping Board	Philadelphia, Pa.	Bourse Building.
53	Frt.	19	700	Remco Steamship Co. (Calif.)	San Francisco, Calif.	Hobart Building.
54	Frt.	13	450	Caspar Lumber Co. (Calif.)	do.	Do.
55	Frt.	43	2,500	United States Shipping Board	Philadelphia, Pa.	Bourse Building.
56	Tow.	9	350	Tughont Casplan Co. (Del.)	do.	111 Walnut Street.
57	Tow.	5	111	Meritt-Chapman & Scott Corporation (Del.)	New London, Conn.	Pequot Avenue.
58	Tnk.	32	2,500	Cuba Distilling Co. (W. Va.)	Baltimore, Md.	Curtis Bay, Md.
59	Tow.	10	60	Woods Bros. Construction Co. (Nebr.)	Omaha, Nebr.	Lincoln, Nebr.
60	Tnk.	32	2,500	United States Shipping Board	Philadelphia, Pa.	Bourse Building.
61	Fsh.	3	69	Ranney Fisheries Co. (Ohio)	Cleveland, Ohio.	Lorain, Ohio.
62	Pas.	4	50	Leighton W. Combs	Helfast, Me.	Islesboro, Me.
63	Frt.	26	1,650	Charles Nelson Co. (Calif.)	San Francisco, Calif.	230 California Street.
64	Tnk.	32	2,500	Cuba Distilling Co. (W. Va.)	Baltimore, Md.	Curtis Bay, Md.
65	Pas.	70	3,600	Wilmington Transportation Co. (Calif.)	Los Angeles, Calif.	Wilmington, Calif.
66	Frb.	20	550	Mayor and city council (Md.)	Baltimore, Md.	City Hall.

<sup>10</sup> Formerly st. s. Industry.

<sup>11</sup> Formerly British st. s. Carrillo.

<sup>12</sup> Formerly British st. s. Carrago.

<sup>13</sup> Formerly st. p. Colorado.

<sup>14</sup> Formerly st. s. (a War Rifle.

<sup>15</sup> Formerly st. s. (b Lakebridge.

<sup>16</sup> Formerly st. s. Nushagak.

<sup>17</sup> Formerly st. s. Capastrano.

Line No.	Official No.	Signal letters	Rig	Name of vessel	Tonnage		Dimensions			When built	Where built
					Gross	Net	Length	Breadth	Depth		
1	127168	KMWJ	St. s.	CATAWISSA.....	558	352	158.0	29.0	18.0	1896	Wilmington, Del.
2	222841		St. w.	Catharine (composite).....	95	70	112.2	25.4	3.4	1923	Portland, Oreg.
3	3706		St. s.	Catherine.....	55	25	75.6	16.4	6.6	1897	Biloxi, Miss.
4	201332		St. w.	Catherine.....	86	86	128.7	25.9	3.6	1904	Clarington, Ohio.
5	216616	LMGC	St. s.	CATHERINE.....	2,121	1,278	250.5	43.7	20.4	1918	Manitowoc, Wis.
6	223971		St. s.	Catherine.....	12	8	40.7	8.8	4.7	1922	Zanesville, Ohio.
7	216216	LKNW	St. s.	Catherine D.....	2,224	1,624	212.0	41.6	24.4	1918	Bellingham, Wash.
8	221516		St. s.	Catherine Carroll.....	85	58	68.6	22.0	8.8	1921	Tottenville, N. Y.
9	127134		St. w.	Catherine Davis.....	334	210	135.6	26.5	4.0	1896	Marletta, Ohio.
10	216488	LKWR	St. s.	CATHERINE WEEMS.....	2,873	1,658	309.2	48.2	21.5	1918	Wilmington, Del.
11	204835	KWLS	St. s.	CATHERINE G. SUDDEN.....	2,052	1,218	277.0	43.0	17.3	1907	Newport News, Va.
12	219196	LTPC	St. s.	CATLAMET.....	5,869	3,635	410.5	54.2	29.2	1919	Seattle, Wash.
13	219950	LWKQ	St. s.	CATHWOOD.....	7,072	4,360	435.0	56.0	32.0	1920	Alameda, Calif.
14	212027		St. s.	CATSKILL.....	1,400	952	185.7	38.7	16.1	1914	Newburgh, N. Y.
15	223190		St. s.	CATSKILL.....	652	443	186.9	40.4	11.4	1923	Mariners Harbor, N. Y.
16	223977		St. s.	CAUCUS.....	1,280	644	193.2	41.0	20.0	1905	Greenport, N. Y.
17	214559	LOMN	St. s.	CAUTO.....	3,570	2,160	351.0	47.0	24.7	1916	Seattle, Wash.
18	220287	LWVH	St. s.	OAYO MAMBI.....	1,925	1,055	249.8	37.7	14.8	1920	Manitowoc, Wis.
19	220781	MBTJ	St. s.	CAYUQA.....	2,309	1,440	251.0	43.6	22.2	1920	Wyandotte, Mich.
20	127756		St. p.	Cazadero.....	1,682	991	228.5	38.0	17.0	1903	Alameda, Calif.
21	201163		St. s.	Cecil.....	69	40	76.0	17.3	7.0	1904	Solomons, Mich.
22	204205		St. s.	Cecil W.....	14	9	35.5	10.5	4.0	1905	Northport, Mich.
23	220259	LWTP	St. s.	CECIL COUNTY.....	7,641	4,678	431.0	59.2	33.4	1920	Baltimore, Md.
24	202583		St. w.	Cecil N. Bean.....	198	179	130.0	37.8	3.9	1905	Mobile, Ala.
25	126023		St. s.	Cecilia.....	98	49	92.2	20.0	8.6	1882	Camden, N. J.
26	220762	MISP	St. s.	CEDARHURST.....	5,690	3,105	390.0	54.2	27.8	1920	Hog Island, Pa.
27	217299	LPBT	St. s.	CEDAR SPRING.....	2,343	1,418	251.0	43.6	22.2	1918	Duluth, Minn.
28	126132		St. s.	Celestine.....	23	11	50.4	14.4	6.3	1883	Newburgh, N. Y.
29	211948	LDJM	St. s.	Cello.....	943	576	202.3	40.2	14.7	1913	St. Helens, Oreg.
30	211815		St. w.	Cellua.....	177	177	145.5	24.5	4.4	1913	Burnside, Ky.
31	219283	LTWH	St. s.	CENTRAURUS.....	5,550	3,418	409.8	54.2	27.7	1919	Portland, Oreg.
32	209789		St. s.	CENTRAL.....	98	40	82.0	21.0	10.3	1912	Ferrysburg, Mich.
33	218611		St. s.	Central.....	36	24	60.2	18.5	4.8	1919	Clinton, Wash.
34	224095		St. s.	Central II.....	59	40	60.0	23.6	7.8	1924	do.
35	217072	LNHT	St. s.	CENTRAL AMERICAN.....	357	169	124.6	30.0	12.3	1918	Hath, Me.
36	2931		St. s.	Central States.....	63	31	74.0	18.0	8.4	1872	Brooklyn, N. Y.
37	77170		St. s.	CENTRAL WEST.....	3,400	2,808	352.0	44.8	22.8	1895	West Bay City, Mich.
38	127718	KSPD	St. s.	Centralla.....	487	324	160.5	36.0	12.5	1902	Alameda, Calif.
39	217869	LQRH	St. s.	Centurion.....	415	197	142.0	31.6	14.4	1919	South Somerset, Mass.
40	125904		St. p.	Cepheus.....	892	578	213.6	32.4	11.5	1881	Chester, Pa.
41	217471	LPNG	St. s.	CERVALVO.....	2,323	1,394	251.0	43.6	22.2	1918	Duluth, Minn.
42	126327		St. s.	Ceres.....	20	12	45.1	14.3	4.8	1885	Norwalk, Conn.
43	212620		St. s.	Ceres.....	611	500	137.2	35.1	16.0	1914	Wilmington, Del.
44	217802	LQMR	St. s.	CERROCO.....	2,323	1,394	251.0	43.6	22.2	1919	Duluth, Minn.
45	221144	MCPS	St. s.	CERRO-AZUL.....	8,876	5,540	480.5	66.0	36.8	1921	Chester, Pa.
46	221120	MCPH	St. s.	CERRO-ERANO.....	8,880	5,543	480.5	66.0	36.8	1921	do.
47	217803	LQMS	St. s.	CERRO GARDO.....	2,347	1,420	251.0	43.6	22.2	1919	Duluth, Minn.
48	125903		St. p.	Cetus.....	847	580	213.3	32.0	10.6	1881	Philadelphia, Pa.
49	206169		St. s.	Chal. McWilliams.....	168	114	90.5	26.0	11.6	1909	Tottenville, N. Y.
50	218075	LRDW	St. s.	CHAMBERLINO.....	2,323	1,394	251.0	43.6	22.2	1919	Duluth, Minn.
51	217804	LQMT	St. s.	CHAMBERLINO.....	2,323	1,394	251.0	43.6	22.2	1919	do.
52	127335		St. s.	Champion.....	342	169	122.7	35.2	11.1	1899	Tottenville, N. Y.
53	206918		St. s.	Champion.....	76	42	88.5	22.6	5.8	1909	Hioquiam, Wash.
54	127579		St. w.	Champion No. 3.....	66	66	98.9	25.7	3.5	1901	Mason City, W. Va.
55	207144	LBJD	St. s.	Chancellor.....	383	187	122.0	36.5	11.0	1910	Tottenville, N. Y.
56	127094		St. s.	Channing.....	51	28	60.3	17.0	7.6	1895	Boston, Mass.
57	218076	LRFB	St. s.	CHANTIER.....	2,323	1,394	251.0	43.0	22.2	1919	Duluth, Minn.
58	218070	LRDP	St. s.	CHAPAREL.....	2,323	1,394	251.0	43.6	22.2	1919	do.
59	200657		St. w.	Chappon.....	98	98	110.0	24.0	4.5	1904	Clinton, Iowa.
60	214913	LIHC	St. s.	CHAPMAN BROS.....	472	321	130.8	35.0	12.0	1917	Elizabethport, N. J.
61	210958	LWKS	St. s.	CHAPPAQUA.....	4,755	2,912	377.0	52.0	26.8	1920	Shooters Island, N. Y.
62	217805	LQMV	St. s.	CHAPPELL.....	2,323	1,394	251.0	43.6	22.2	1919	Duluth, Minn.
63	212003		St. s.	Charles L.....	34	22	61.8	16.6	7.7	1914	Erle, Pa.
64	218628	LSFO	St. s.	CHARLES CHRISTENSON.....	5,630	3,495	409.7	54.2	27.7	1919	Seattle, Wash.
65	127355	KPHW	St. s.	CHARS CLARKE.....	211	144	108.9	22.6	11.8	1890	Camden, N. J.
66	225613		St. s.	Charles Frank.....	28	21	47.3	13.4	4.7	1926	Manistee, Mich.
67	211352		St. s.	CHARLES HEIDEN.....	717	446	151.5	35.2	14.6	1913	Ecorse, Mich.
68	203918		St. s.	CHARLES HUBBARD.....	4,846	4,287	438.7	52.0	21.9	1907	Toledo, Ohio.
69	126806		St. s.	Charles Killam.....	24	12	48.8	13.5	6.0	1891	Bordentown, N. J.

1 Formerly st. s. Biloxi.

2 Formerly st. s. Lake Greenwood.

3 Formerly st. s. Garbald.

4 Formerly st. s. George W. Fenwick

5 Formerly st. w.

6a Mary E. Staples.

b Alma.

c Henry Burke.

6 Formerly st. s. Wm. J. McCarthy.

Line No.	Service	Crew	Indicated horse-power	Name of owner	Home port	Address of owner
1	Tow.	10	1,000	Reading Co. (Pa.)	Philadelphia, Pa.	Reading Terminal.
2	Tow.	6	325	Columbia Contract Co. (Oreg.)	Portland, Oreg.	204 Salmon Street.
3	Pas.	8	175	R. N. Templeman	New Orleans, La.	508 State Street.
4	Tow.	6	110	Ohio River Gravel Co. (W. Va.)	Pittsburgh, Pa.	Parkersburg, W. Va.
5	Frt.	30	1,550	A. H. Bull Steamship Co. (N. J.)	New York, N. Y.	40 West Street.
6	Pas.	3	15	Bernard R. Le Roy	Cincinnati, Ohio.	Zanesville, Ohio.
7	Fsh.	22	1,000	Pacific American Fisheries (Me.)	Seattle, Wash.	South Bellingham, Wash.
8	Tow.	6	250	Carroll Towing Co. (N. Y.)	New York, N. Y.	Pier 5, Bush Docks (N. Y.)
9	Tow.	18	278	Island Creek Coal Co. (Me.)	Cincinnati, Ohio.	932 Dixie Terminal Bldg.
10	Frt.	32	1,600	Baltimore & Carolina Steamship Co. (Md.)	Baltimore, Md.	Pier 5, Pratt Street.
11	Frt.	22	1,400	Sudden & Christenson	San Francisco, Calif.	230 California Street.
12	Frt.	44	2,800	United States Shipping Board	Seattle, Wash.	841 Railroad Avenue South.
13	Tnk.	36	3,100	Union Oil Co. of California (Calif.)	Los Angeles, Calif.	Union Oil Building.
14	Fer.	8	1,600	New York Central R. R. Co. (N. Y.)	New York, N. Y.	Grand Central Station.
15	Frt.	22	400	Catskill Evening Line (Del.)	do.	Pier 41, North River.
16	Drg.	26	725	R. A. Perry	do.	3404 Woolworth Building.
17	Frt.	48	2,500	New York & Cuba Mail Steamship Co. (Me.)	do.	Foot Wall Street.
18	Frt.	27	2,000	Cayo Maubl Steamship Corporation (Del.)	do.	61 Broadway.
19	Frt.	21	1,300	Independent Steamship Co. (Del.)	Detroit, Mich.	Foot Orleans Street.
20	Fer.	14	1,600	Northwestern Pacific R. R. Co. (Calif.)	San Francisco, Calif.	64 Pine Street.
21	Tow.	4	250	Chesapeake Lightering & Towing Co. (Md.)	Baltimore, Md.	Keyser Building.
22	Fsh.	4	25	Walton S. Wilson	Grand Haven, Mich.	Northport, Mich.
23	Tnk.	33	2,750	United States Shipping Board	Baltimore, Md.	Merchants and Manufacturers' Building.
24	Fer.	14	400	John R. Drackett	Morgan City, La.	12 B Rutledge Avenue.
25	Tow.	6	300	Ella Ann Lockwood	Charleston, S. C.	251 Fifth Avenue.
26	Tnk.	34	2,500	Steamer Freeport Corporation (N. Y.)	New York, N. Y.	Army Base.
27	Frt.	37	1,250	United States Shipping Board	Norfolk, Va.	Foot Dauphin Street.
28	Tow.	3	75	Mobile Towing & Wrecking Co. (Ala.)	Mobile, Ala.	216 Market Street.
29	Pas.	30	800	Charles R. McCormick Lumber Co. (Del.)	San Francisco, Calif.	Burnside, Ky.
30	Pas.	7	205	Cumberland Transportation Co. (Ky.)	Louisville, Ky.	39 Cortlandt Street.
31	Frt.	36	2,800	Planet Steamship Corporation (Me.)	New York, N. Y.	732 Dime Bank Building.
32	Tow.	8	550	Michigan Limestone & Chemical Co. (Mich.)	Detroit, Mich.	Bellingham, Wash.
33	Fer.	2	45	Whatcom County (Wash.)	Seattle, Wash.	Clinton, Wash.
34	Fer.	2	100	Willis W. Nearhoff	do.	Dock 29.
35	Tow.	14	600	Texas Co. (Tex.)	Port Arthur, Tex.	11 Moore Street.
36	Tow.	7	50	Edward Card Co. (N. Y.)	New York, N. Y.	Union Trust Building.
37	Frt.	20	1,100	Paisley Steamship Co. (Ohio)	Cleveland, Ohio.	216 Pine Street.
38	Frt.	18	475	Bayside Redwood Co. (Calif.)	San Francisco, Calif.	do.
39	Tow.	20	1,000	United States Shipping Board	Houston, Tex.	Pier 1, North River.
40	Pas.	21	900	Iron Steamboat Co. of New Jersey (N. J.)	New York, N. Y.	45 Broadway.
41	Frt.	27	1,250	United States Shipping Board	do.	Huntington, N. Y.
42	Oys.	2	45	Luella I. Vroom	do.	101 Produce Exchange.
43	Frt.	6	275	International Elevating Co. (N. J.)	do.	45 Broadway.
44	Frt.	27	1,250	United States Shipping Board	do.	Security Building.
45	Tnk.	48	4,300	Pan American Petroleum & Transport Co. (Del.)	Los Angeles, Calif.	do.
46	Tnk.	45	4,300	do.	do.	do.
47	Frt.	27	1,250	United States Shipping Board	New York, N. Y.	46 Broadway.
48	Pas.	21	1,605	Iron Steamboat Co. of New Jersey (N. J.)	do.	Pier 1, North River.
49	Tow.	9	750	McWilliams Bros. (N. Y.)	do.	1 Broadway.
50	Frt.	21	1,250	United States Shipping Board	do.	45 Broadway.
51	Frt.	27	1,250	do.	do.	do.
52	Wrk.	0	600	Merritt-Chapman & Scott Corporation (Del.)	do.	17 Battery Place.
53	Tow.	4	400	Alfred S. Henderson	Seattle, Wash.	Hoquiam, Wash.
54	Fer.	3	250	Mason City & Pomeroy Ferry Co. (W. Va.)	Pittsburgh, Pa.	Mason City, W. Va.
55	Wrk.	8	550	Merritt-Chapman & Scott Corporation (Del.)	New York, N. Y.	17 Battery Place.
56	Tow.	5	150	New Jersey Shipbuilding & Dredging Co. (N. J.)	do.	Foot East Twenty-eighth Street.
57	Frt.	41	1,350	United States Shipping Board	do.	45 Broadway.
58	Frt.	37	1,250	do.	do.	do.
59	Tow.	15	300	J. W. Menke	Cincinnati, Ohio.	108 East Pearl Street.
60	Wrk.	5	740	Merritt-Chapman & Scott Corporation (Del.)	New York, N. Y.	17 Battery Place.
61	Frt.	51	2,500	United States Shipping Board	do.	45 Broadway.
62	Frt.	27	1,250	do.	do.	do.
63	Fsh.	6	70	O. P. Andrews	Erie, Pa.	625 West Eighth Street.
64	Frt.	35	2,760	Sudden & Christenson (Calif.)	San Francisco, Calif.	230 California Street.
65	Frb.	12	650	City of Galveston	Galveston, Tex.	City Hall.
66	Fsh.	4	39	Charles Hendricksen, jr.	Grand Haven, Mich.	Charlevoix, Mich.
67	Frt.	12	400	United Fuel & Supply Co.	Detroit, Mich.	Free Press Building.
68	Frt.	22	2,000	Great Lakes Steamship Co. (Del.)	Oswego, N. Y.	Syracuse, N. Y.
69	Tow.	5	100	T. S. Graton & Knight Manufacturing Co. (Mass.)	New York, N. Y.	31 Warren Street.

1 Formerly st. s. Central American.  
 2 Mexican st. s. Central American.  
 3 Formerly st. s. Baltic.

4 Formerly st. s. John J. McWilliams.  
 5 Formerly st. s. J. S. Packard.  
 6 Formerly st. s. West Hepburn.

Line No.	Official No.	Signal letters	Rtg	Name of vessel	Tonnage		Dimensions			When built	Where built
					Gross	Net	Length	Breadth	Depth		
1	214207		St. s.	Charles Loesch.....	22	14	52.5	15.7	5.2	1910	Erie, Pa.
2	126621		St. p.	Charles Macalester.....	624	462	195.0	30.0	10.6	1890	Wilmington, Del.
3	213073		St. s.	Charles McNeill.....	69	47	61.7	18.5	8.8	1915	do.
4	126517		St. s.	Charles McVea.....	331	263	123.0	24.1	10.0	1888	Saugatuck, Mich.
5	213899	LFSR	St. s.	CHARLES PRATT..... <sup>⊕</sup>	8,982	5,644	500.0	68.0	27.0	1916	Newport News, Va.
6	214165		St. p.	Charles Van Dumme.....	789	551	152.8	36.9	11.0	1916	Benicia, Calif.
7	204077		St. s.	Charles A. Fox.....	67	45	62.0	20.0	8.4	1907	Tottenville, N. Y.
8	90858		St. s.	Charles A. Kennedy.....	40	20	72.6	15.9	6.2	1876	Chester, Pa.
9	203387	KVNR	St. s.	Charles A. McCaffrey.....	197	134	101.1	25.0	12.0	1906	Noank, Conn.
10	208135		St. s.	Charles A. Potter.....	24	17	56.5	14.2	6.2	1910	Ashtabula, Ohio.
11	225090		St. s.	CHARLES C. WEST..... <sup>⊖</sup>	6,644	5,004	456.2	60.1	29.1	1925	Manitowoc, Wis.
12	201711		St. s.	Charles D. McAllister.....	161	110	93.7	25.5	10.3	1905	Tottenville, N. Y.
13	212716	LDVF	St. s.	CHARLES E. HARWOOD..... <sup>⊖</sup>	2,990	1,738	320.0	45.1	26.3	1913	Walker-on-Tyne, Eng-land.
14	204016		St. s.	CHARLES E. WILLIAMS.....	98	67	75.4	21.0	10.5	1907	Ferrysburg, Mich.
15	70596		St. s.	Charles F. Hicel.....	32	16	53.8	15.0	6.2	1891	Jersey City, N. J.
16	125974		St. s.	Chas. F. Glew.....	26	18	52.0	14.6	5.4	1881	Lockport, N. Y.
17	221812		St. w.	CHARLES F. RICHARDSON.....	803	514	207.0	45.0	6.5	1921	Hays, Pa.
18	126653		St. s.	Charles H. Bradley..... <sup>⊕</sup>	804	624	201.0	37.0	13.6	1930	West Bay City, Mich.
19	220711	MBRG	St. s.	CHARLES H. CRAMP..... <sup>⊕</sup>	6,220	3,812	404.6	53.9	26.2	1920	Philadelphia, Pa.
20	127290		St. w.	Chas. H. Hamilton.....	595	207	190.0	38.0	5.5	1897	St. Michael, Alaska.
21	225206		St. s.	Charles H. Markham.....	108	73	78.6	21.9	9.9	1925	Milford, Del.
22	85036		St. s.	Charles J. Baker.....	19	9	52.5	13.0	6.5	1880	Baltimore, Md.
23	201054	KTFC	St. s.	Charles J. Colonna.....	248	101	121.4	22.0	10.5	1900	Berkley, Va.
24	127449		St. s.	Chas. J. Davis.....	40	27	60.0	16.2	7.0	1904	New Baltimore, N. Y.
25	224518		St. w.	CHARLES J. MILLER.....	226	226	130.0	32.0	5.0	1925	Jeffersonville, Ind.
26	214499		St. s.	CHARLES L. HUTCHINSON..... <sup>⊕</sup>	7,215	5,505	580.0	58.0	32.0	1916	Superior, Wis.
27	217203	LNRS	St. s.	CHARLES L. O'CONNOR..... <sup>⊕</sup>	2,351	1,433	253.4	43.7	25.1	1918	Ecorse, Mich.
28	217130	LNMB	St. s.	CHARLES M. EVEREST..... <sup>⊕</sup>	5,372	3,238	411.6	63.4	31.2	1918	Wilmington, Del.
29	208515		St. s.	Charles M. Grelmer.....	55	23	67.2	18.4	7.0	1911	Portland, Ore.
30	211740		St. s.	Charles M. Hytel..... <sup>⊕</sup>	62	42	61.0	15.0	9.0	1913	Sturgeon Bay, Wis.
31	223200		St. s.	CHARLES M. SCHWARZ..... <sup>⊕</sup>	7,935	6,206	586.3	60.2	28.0	1923	Cleveland, Ohio.
32	127752		St. s.	CHARLES M. WARNER.....	3,812	2,733	370.0	49.0	24.0	1903	Chicago, Ill.
33	210488		St. s.	CHARLES M. WARNER.....	244	169	95.5	30.0	12.3	1913	Camden, N. J.
34	127516		St. s.	Charles M. Whitlock.....	49	31	82.6	14.7	4.0	1901	Point Caswell, N. C.
35	204306		St. s.	CHARLES O. JENKINS..... <sup>⊖</sup>	5,285	4,827	504.0	54.2	31.0	1907	Wyandotte, Mich.
36	213038		St. s.	CHARLES P. CRAWFORD.....	171	116	97.4	23.9	11.6	1913	Port Richmond, N. Y.
37	211689	LDGP	St. s.	Charles P. Greenough.....	296	145	128.5	27.4	15.3	1915	Rockland, Me.
38	129909		St. s.	Chas. P. Kuper.....	51	25	62.5	17.9	8.0	1892	Tottenville, N. Y.
39	126898		St. s.	Charles P. Strleker.....	22	15	56.8	13.5	6.2	1892	Buffalo, N. Y.
40	220434	MBFL	St. s.	CHARLES R. MCCOUMICK..... <sup>⊕</sup>	6,094	3,816	401.1	53.2	31.9	1920	Vancouver, Wash.
41	213012		St. s.	Chas. R. Norman..... <sup>⊕</sup>	165	92	83.2	29.2	9.8	1915	West New Brighton, N. Y.
42	219132		St. s.	CHARLES R. WILSON.....	140	140	128.0	22.6	4.0	1919	Paducah, Ky.
43	202899		St. s.	CHARLES S. HERARD..... <sup>⊕</sup>	6,291	4,804	504.0	51.0	30.0	1906	Cleveland, Ohio.
44	201283		St. s.	Charles T. Gallagher.....	90	52	85.4	21.8	9.8	1904	South Portland, Me.
45	222620		St. p.	Charles W. Galloway.....	587	370	140.8	31.1	12.8	1922	Wilmington, Del.
46	215691		St. p.	Charles Henry Stone.....	27	21	64.8	19.0	3.2	1917	Point Pleasant, W. Va.
47	126201		St. s.	Charley Ferris.....	54	27	69.8	17.0	8.8	1884	Oswego, N. Y.
48	200017		St. s.	Charlie.....	10	5	43.0	11.6	5.0	1903	St. George, Me.
49	22390		St. s.	CHARLE O. SMITH.....	63	39	74.0	17.0	8.3	1863	Cleveland, Ohio.
50	129519		St. s.	CHARLESTON.....	141	106	92.9	17.7	9.2	1890	Buffalo, N. Y.
51	127461		St. w.	Charlotte.....	171	171	160.0	31.0	4.0	1900	Brownsville, Pa.
52	209920		St. s.	Charlotte.....	41	28	62.0	17.6	6.6	1912	Erle, Pa.
53	210308		St. s.	Charlotte.....	39	27	83.3	16.8	5.2	1912	Buffalo, N. Y.
54	85171		St. p.	CHARLOTTE-ESSEX.....	207	165	95.0	24.6	9.0	1860	Athens, N. Y.
55	212853	LDQII	St. s.	CHARLTON HALL..... <sup>⊖</sup>	4,785	2,947	400.0	50.0	27.2	1907	Port Glasgow, Scot-land.
56	5521		St. s.	Charm.....	47	23	66.0	17.0	7.0	1868	Philadelphia, Pa.
57	126598		St. w.	Charon.....	97	97	110.0	30.0	3.4	1859	Brownsville, Pa.
58	126487		St. p.	CHATEAUGAY.....	405	255	196.0	29.7	9.4	1888	Shelburne, Vt.
59	96118		St. s.	CHARHAM.....	1,266	833	219.2	40.2	16.7	1801	Newburgh, N. Y.
60	225471	NGBN	St. s.	CHARHAM..... <sup>⊖</sup>	5,649	3,456	350.7	52.2	16.0	1926	Newport News, Va.

<sup>1</sup> Formerly st. s. Mary Ann.

<sup>2</sup> Formerly st. s. P. J. F. Co. No. 7.

<sup>a</sup> William J. Tully.  
<sup>b</sup> Cristobal.

<sup>3</sup> Formerly st. s. <sup>c</sup> Phoenix.  
<sup>d</sup> Charles Henry McWilliams.  
<sup>e</sup> Bonker No. 3.

<sup>4</sup> Formerly British st. s. Charles E. Harwood.

<sup>a</sup> J. & J. McCurdy.

<sup>5</sup> Formerly st. s. <sup>b</sup> Frankle.

<sup>c</sup> Success.

<sup>6</sup> Formerly st. s. Charles C. Ryan.

<sup>7</sup> Formerly st. s. George J. Norris.



Line No.	Service	Crew	Indicated horse-power	Name of owner	Home port	Address of owner
1	Fsh.	6	40	Eugene Loesch.....	Eric, Pa.	336 East Twelfth Street.
2	Pas.	18	1,150	Mount Vernon & Marshall Hall Steamboat Co. (Va.).....	Washington, D. C.	Seventh Street Wharf SW.
3	Tow.	4	150	East River Towing Co. (N. Y.).....	New York, N. Y.	17 Battery Place.
4	Frt.	16	450	L. L. Hill.....	Milwaukee, Wis.	Kenosha, Wis.
5	Tnk.	48	3,200	Standard Oil Co. (N. J.).....	New York, N. Y.	26 Broadway.
6	Fer.	6	300	Richmond & San Rafael Ferry & Transportation Co. (Calif.).....	San Francisco, Calif.	Sixteenth Street Wharf.
7	Tow.	5	225	Fred B. Dalzell.....	New York, N. Y.	24 State Street.
8	Tow.	4	150	Elizabeth Co. (Del.).....	Nowark, N. J.	Elizabeth, N. J.
9	Frt.	10	600	Owen McCaffrey's Sons (N. Y.).....	New York, N. Y.	1 Broadway.
10	Fsh.	3	45	George B. Letheliser.....	Sandusky, Ohio.	Vermillion, Ohio.
11	Frt.	39	2,000	Rockport Steamship Co. (Del.).....	Cleveland, Ohio.	Rockefeller Building.
12	Tow.	6	900	James P. McAllister.....	New York, N. Y.	17 State Street.
13	Tnk.	37	1,000	Pan American Petroleum & Transport Co. (Del.).....	Los Angeles, Calif.	Security Building.
14	Tow.	0	600	Great Lakes Dredge & Dock Co. (N. J.).....	Duluth, Minn.	First National Bank Building.
15	Tow.	4	100	Columbia Dredging Corporation (N. Y.).....	New York, N. Y.	30 Church Street.
16	Tow.	5	140	Roy R. Love.....	Grand Haven, Mich.	Muskegon, Mich.
17	Tow.	40	1,500	West Kentucky Coal Co. (N. J.).....	Paducah, Ky.	City National Bank Bldg.
18	Frt.	13	800	Bradley Transportation Co. (Ind.).....	Chicago, Ill.	Bay City, Mich.
19	Frt.	38	3,000	Nautilus Steamship Corporation (N. Y.).....	New York, N. Y.	26 Beaver Street.
20	Pas.	32	240	American Yukon Navigation Co. (W. Va.).....	Juneau, Alaska.	St. Michael, Alaska.
21	Tow.	8	350	Ocean Steamship Co. of Savannah (Ga.).....	New York, N. Y.	Pier 52, North River.
22	Tow.	4	100	Atlantic Transport Co. (W. Va.).....	Baltimore, Md.	Chamber of Commerce Building.
23	Fsh.	8	450	Seaboard Oil & Guano Co. (Va.).....	Reedville, Va.	Mills, Va.
24	Tow.	5	100	F. J. Bauer Towing Line (N. Y.).....	New York, N. Y.	85 Commercial Street (B.).
25	Fer.	12	400	Mississippi River Ferry Co. (Tenn.).....	Baton Rouge, La.	Vicksburg, Miss.
26	Frt.	33	2,000	Pioneer Steamship Co. (Ohio).....	Cleveland, Ohio.	Rockefeller Building.
27	Frt.	27	1,350	M. & J. Tracy, (N. Y.).....	New York, N. Y.	1 Broadway.
28	Tnk.	34	2,600	Vacuum Oil Co. (N. Y.).....	do	61 Broadway.
29	Tow.	3	300	Hackett Digger Co. (Oreg.).....	Portland, Oreg.	Foot East Clay Street.
30	Fsh.	6	78	Charles M. Hyttel, sr.....	Milwaukee, Wis.	Racine, Wis.
31	Frt.	34	2,200	Interlake Steamship Co. (Ohio).....	Cleveland, Ohio.	Union Trust Building.
32	Pas.	21	1,200	Great Lakes Steamship Co. (Del.).....	Oswego, N. Y.	Syracuse, N. Y.
33	Frt.	6	500	Warner Sugar Refining Co. (N. J.).....	New York, N. Y.	Edgewater, N. J.
34	Pas.	33	35	D. J. Black.....	Wilmington, N. C.	do
35	Frt.	32	1,650	Jenkins Steamship Co. (Ohio).....	Cleveland, Ohio.	Union Trust Building.
36	Tow.	7	700	Ero R. R. Co. (N. Y.).....	New York, N. Y.	60 Church Street.
37	Tow.	14	900	Mystic Steamship Co.....	Boston, Mass.	111 Devonshire Street.
38	Tow.	4	150	Slimmons Transportation Co. (N. Y.).....	New York, N. Y.	44 Whitehall Street.
39	Fsh.	3	60	Betz & Lockhart Fish Co. (Mich.).....	Port Huron, Mich.	Au Sable, Mich.
40	Frt.	35	2,500	Chas. R. McCormick Lumber Co. (Del.).....	San Francisco, Calif.	215 Market Street.
41	Frt.	6	350	East Jersey R. R. & Terminal Co. (N. J.).....	New York, N. Y.	11 Broadway.
42	Tow.	9	400	Wilson Sand & Supply Co. (W. Va.).....	Pittsburgh, Pa.	Huntington, W. Va.
43	Frt.	31	3,000	Wilson Transit Co. (Ohio).....	Cleveland, Ohio.	Rockefeller Building.
44	Tow.	6	345	Commercial Towing Co. (Mass.).....	Boston, Mass.	Commercial Wharf.
45	Fer.	6	350	Staten Island Ry. Co. (N. Y.).....	New York, N. Y.	25 Broadway.
46	Fer.	1	35	C. O. Stone.....	Pittsburgh, Pa.	Point Pleasant, W. Va.
47	Tow.	7	280	Barnett & Record Co. (Minn.).....	Duluth, Minn.	418 Lyceum Building.
48	Frt.	1	60	Frank F. Reed.....	Portland, Me.	187 Middle Street.
49	Tow.	4	250	United Fuel & Supply Co. (Mich.).....	Detroit, Mich.	200 Free Press Building.
50	Frt.	2	100	Ross Coyne.....	Oswego, N. Y.	Baldwinsville, N. Y.
51	Tow.	14	300	Rodgers Sand Co. (Pa.).....	Pittsburgh, Pa.	Wood and Water Streets.
52	Tow.	4	110	Ora Endress.....	Marquette, Mich.	Grand Marais, Mich.
53	Tow.	4	75	Charles Fix.....	Buffalo, N. Y.	1826 Niagara Street.
54	Fer.	3	208	George Bird.....	Albany, N. Y.	Glen Falls, N. Y.
55	Frt.	48	2,000	United States Steel Products Co. (N. J.).....	New York, N. Y.	30 Church Street.
56	Tow.	4	50	Willalm J. Wade Sand Co. (N. Y.).....	Albany, N. Y.	New Baltimore, N. Y.
57	Fer.	6	76	Bellair-Benwood & Wheeling Ferry Co. (W. Va.).....	Pittsburgh, Pa.	Wheeling, W. Va.
58	Pas.	25	1,000	Champlain Transportation Co.....	Burlington, Vt.	do
59	Fer.	7	750	Hoboken Ferry Co. (N. J.).....	New York, N. Y.	60 West Street.
60	Pas.	100	2,700	Merchants & Miners Transportation Co. (Md.).....	Baltimore, Md.	112 South Gay Street.

1 Formerly st. s. Chas. J. Reno.  
 2 Formerly st. s. Sir Trevor Dawson.  
 3 Formerly st. s. Costilla.  
 4 Formerly st. s. Willard U. Taylor.  
 5 Formerly st. s. C. Olferman.  
 6 Formerly st. s. A. pus.  
 7 Formerly st. s. G. W. Lethbridge.

8 Formerly st. s. Van.  
 9 Formerly st. s. S. B. Rumage.  
 10 Formerly st. s. Carrio Stewart.  
 11 Formerly st. p. George H. Power.  
 12 Formerly British st. s. Charlton Hall.  
 13 Formerly st. s. Hamburg.

Steam Vessels

Line No.	Official No.	Signal letters	Rig	Name of vessel	Tonnage		Dimensions			When built	Where built
					Gross	Net	Length	Breadth	Depth		
1	207695		St. s.	CHATTANOOGA	47	32	61.0	16.0	8.0	1910	Lorain, Ohio
2	217996	LQWR	St. s.	CHATTANOOGA	5,683	2,179	324.0	46.2	25.0	1919	Newark, N. J.
3	221043	MDFN	St. s.	CHATTANOOGA CITY	3,450	1,262	424.2	56.2	26.5	1921	Chickasaw, Ala.
4	211290	LDBG	St. s.	CHAUNCEY M. DEPEW	1,372	432	185.1	35.6	13.5	1913	Bath, Mo.
5	76922		St. s.	CHAUTAQUA	652	200.6	84.3	45.8	15.9	1891	Philadelphia, Pa.
6	216589	LMFD	St. s.	CHAUTAULP	4,839	3,688	380.0	53.1	27.0	1918	Tacoma, Wash.
7	127693	KSBL	St. s.	CHEEKOWAGA	331	166	126.3	24.7	15.3	1902	Port Richmond, N. Y.
8	127527	KQSP	St. s.	Chelalis	333	421	183.3	37.5	14.8	1901	Fairhaven, Calif.
9	126929		St. s.	Chelsea	333	184	140.4	34.2	10.8	1892	Wilmington, Del.
10	223222		St. s.	CHELSEA	1,028	694	189.5	36.1	14.7	1923	do.
11	127346		St. s.	CHELSEHAM	113	77	84.3	19.0	9.2	1899	Philadelphia, Pa.
12	219022	LTFC	St. s.	CHEPADOA	0,035	4,475	402.4	53.1	32.0	1919	Seattle, Wash.
13	25338		St. w.	Cherokee	40	20	68.0	16.2	7.6	1877	Baltimore, Md.
14	210246		St. w.	Cherokee	741	609	179.2	40.2	7.0	1922	Oakland, Calif.
15	223064		St. w.	Cherokee	52	52	105.6	20.0	3.0	1923	Knoxville, Tenn.
16	224642	MFSB	St. s.	CHEROKEE	5,896	3,514	387.5	54.3	20.0	1925	Newport News, Va.
17	3704		St. p.	CHESAPEAKE	1,021	765	192.0	36.0	14.6	1897	Wilmington, Del.
18	127767		St. w.	Chesapeake	145	83	125.0	19.6	8.5	1903	Baltimore, Md.
19	201320		St. s.	Chesapeake	216	216	113.2	35.6	5.1	1904	Point Pleasant, W. Va.
20	223239		St. s.	Chesapeake	99	82	80.9	21.0	9.4	1919	Sharptown, Md.
21	212448		St. p.	Cheslyme	60	32	64.3	26.6	3.5	1914	New London, Conn.
22	127620		St. s.	CHESTER	419	285	140.5	27.0	9.7	1902	Chester, Pa.
23	204938		St. s.	CHESTER	263	179	100.2	30.4	11.4	1908	Port Richmond, N. Y.
24	220397	MBDQ	St. s.	CHESTER KIWANIS	5,502	3,393	400.7	54.2	30.4	1920	Chester, Pa.
25	127379		St. s.	CHESTER W. CHAPIN	2,868	1,822	312.0	64.0	16.9	1899	Sparrows Point, Md.
26	218578	LJMK	St. s.	CHESTER SUN	6,869	4,091	429.3	59.2	31.4	1918	Chester, Pa.
27	219407	LVDK	St. s.	CHESTER VALLEY	5,078	3,110	390.0	54.2	27.8	1919	Hog Island, Pa.
28	215676	LQJQ	St. s.	CHESTNUT HILL	4,935	2,970	364.9	51.0	29.5	1918	Gloucester, N. J.
29	217623	LQBR	St. s.	CHESTOPA	3,545	2,179	324.0	46.2	25.0	1918	Newark, N. J.
30	126309		St. s.	Chicago	88	44	82.7	19.0	9.2	1885	Camden, N. J.
31	127509		St. s.	CHICAGO	766	521	193.3	46.0	15.3	1901	Port Richmond, N. Y.
32	217690		St. s.	CHICAGO	3,195	2,546	324.2	44.0	14.0	1901	Buffalo, N. Y.
33	204943		St. s.	CHICAGO	419	129	139.0	24.6	15.6	1908	Seattle, Wash.
34	217486	LPQC	St. s.	CHICAGO BRIDGE	3,289	2,004	324.0	46.2	25.0	1901	Newark, N. J.
35	3908		St. s.	CHICAGO HARBOR No. 4	58	39	63.3	17.3	9.0	1903	Ferrysburg, Mich.
36	219763	LWGM	St. s.	CHICKAMAUGA	3,853	2,376	333.8	48.0	24.9	1920	Jacksonville, Fla.
37	219116	LTVH	St. s.	CHICKSAW	4,948	3,023	390.0	54.2	27.6	1919	Hog Island, Pa.
38	218675	LWHC	St. s.	CHICKSAW CITY	4,081	3,749	395.5	55.0	31.4	1920	Chickasaw, Ala.
39	219208	LTPQ	St. s.	CHICOMICO	6,032	4,457	402.4	53.1	32.0	1919	Seattle, Wash.
40	204433		St. s.	CHICORA	297	171	124.5	33.0	8.0	1909	Buffalo, N. Y.
41	126901	KLRF	St. s.	Chief	230	122	112.5	25.0	11.2	1893	Wilmington, Del.
42	207657		St. s.	Chief	34	19	59.0	16.6	6.4	1910	Fairhaven, Calif.
43	209235		St. s.	CHIEF WAWATAM	2,990	1,793	338.8	62.0	20.7	1911	Toledo, Ohio
44	127631		St. s.	Chignik	16	6	48.0	12.5	4.6	1902	San Francisco, Calif.
45	127522	KRGT	St. s.	Chilkat	172	98	115.5	24.0	10.5	1901	do.
46	220631	MFDO	St. s.	CHILORE	13,154	8,393	549.6	72.2	40.5	1922	Alameda, Calif.
47	220680	MBQO	St. s.	CHINA ARROW	8,403	5,228	468.3	62.7	32.0	1920	Quincy, Mass.
48	212992	LFCK	St. s.	CHINCHA	6,348	3,963	403.0	52.3	26.8	1919	Sunderland, England
49	218149	LRHJ	St. s.	CHIPCHUNG	6,103	4,630	402.6	53.0	32.0	1919	Oakland, Calif.
50	208343		St. w.	Chipola	50	50	93.6	21.6	3.7	1911	Apalachicola, Fla.
51	127440	KVRW	St. s.	CHIPPWA	722	469	200.0	34.4	17.1	1900	Toledo, Ohio
52	201920	KTSQ	St. s.	CHIPPWA	2,096	2,155	275.9	40.1	19.5	1905	Philadelphia, Pa.
53	206249		St. p.	Chippewa	452	285	198.7	28.0	10.0	1884	Buffalo, N. Y.
54	220783	MBTL	St. s.	CHIPPWA	2,309	1,440	251.0	43.6	22.2	1920	Wyandotte, Mich.
55	215580	LHTP	St. s.	CHOCTAW	2,086	1,277	249.6	43.6	18.2	1917	Chicago, Ill.
56	126161		St. s.	Choctank	346	282	136.5	25.2	8.5	1883	Baltimore, Md.
57	221795		St. w.	CHRIS GREENE	482	396	189.2	42.0	6.2	1925	Charleston, W. Va.
58	220118	KVGM	St. s.	CHRISTABEL	263	124	146.9	22.0	12.5	1893	Glasgow, Scotland
59	81265		St. s.	Christine	33	16	59.7	15.8	7.1	1890	Athens, N. Y.
60	126952		St. s.	CHRISTOPHER COLUMBUS	1,511	945	362.0	42.0	24.0	1893	Superior, Wis.
61	126803		St. s.	CINCINNATI	727	494	193.2	46.5	15.4	1891	Elizabeth, N. J.
62	207651		St. s.	CINCINNATI	47	32	61.0	16.0	8.0	1910	Lorain, Ohio
63	223580		St. p.	CINCINNATI	1,056	866	285.0	45.6	7.3	1924	Midland, Pa.
64	219268	LTSP	St. s.	CIRCINUS	5,597	3,428	410.0	54.2	27.6	1919	Portland, Oreg.
65	129787		St. s.	CISCOE	15	8	44.7	12.8	4.7	1891	Cleveland, Ohio
66	220908	MCII	St. s.	CITIES SERVICE PETROL	8,013	5,021	468.3	62.7	32.0	1920	Sparrows Point, Md.
67	208124		St. p.	City Ice Boat No. 2	471	296	185.7	30.3	12.5	1893	Philadelphia, Pa.
68	61807		St. s.	City Point	141	96	78.7	24.2	7.1	1896	Stratford, Conn.
69	219571	LVNF	St. s.	CITY OF ALMA	5,530	3,401	400.7	54.2	30.4	1920	Harrison, Pa.

1 Formerly st. s. Rangeley.

2 Formerly st. s. John G. McCullough.

3 Formerly st. s. Camilla.

4 Formerly st. p. Buffalo.

5 Formerly (a) U. S. S. N. Y. 68.

6 U. S. Coast Guard Chenango.

7 Formerly st. s. Bonita.

8 Formerly st. s. Favorite

Line No.	Service	Crew	Indicated horse-power	Name of owner	Home port	Address of owner
1	Fab.	12	55	Booth Fisheries Co. (Del.)	Chicago, Ill.	205 North Michigan Avenue.
2	Frt.	37	1,500	United States Shipping Board	Newark, N. J.	Kearny, N. J.
3	Frt.	49	3,500	United States Steel Products Co. (N. Y.)	New York, N. Y.	30 Church Street.
4	Pas.	30	1,200	Hudson River Day Line (N. Y.)	do.	Foot Desbroes Street.
5	Fer.	6	800	Erle R. R. Co. (N. Y.)	do.	50 Church Street.
6	Frt.	48	2,500	United States Shipping Board	Tacoma, Wash.	
7	Frt.	12	500	Bee Line Transportation Co. (Del.)	Perth Amboy, N. J.	Box 282.
8	Frt.	25	675	Robert C. Sudden	San Francisco, Calif.	Third and Mariposa Streets.
9	Fer.	1	675	Mack Marine Corporation (N. Y.)	New York, N. Y.	60 Broadway.
10	Fer.	8	1,100	Reading Co. (Pa.)	Philadelphia, Pa.	Reading Terminal.
11	Tow.	5	200	do.	do.	Do.
12	Frt.	44	2,800	United States Shipping Board	Seattle, Wash.	841 Railroad Avenue South.
13	Tow.	4	250	William E. Bernard	Philadelphia, Pa.	Pier 75, North Wharves.
14	Frt.	12	400	Central Pacific R. R. Co. (Utah)	San Francisco, Calif.	65 Market Street.
15	Tow.	4	75	Cherokee Sand & Gravel Co.	Chattanooga, Tenn.	Knoxville, Tenn.
16	Pas.	110	4,200	Cherokee-Seminole Steamship Corporation (Me.)	New York, N. Y.	Pier 36, N. K.
17	Fer.	9	800	Chesapeake Ferry Co. (Va.)	Norfolk, Va.	700 Front Street.
18	Fsh.	8	250	Seaboard Oil & Guano Co. (Va.)	Reedville, Va.	Mila, Va.
19	Fer.	4	150	Chesapeake & Ohio Ry. Co. (Va.)	Cincinnati, Ohio	
20	Tow.	10	350	Chesapeake Lighterage & Towing Co. (Md.)	Baltimore, Md.	906 Keyser Building.
21	Frt.	3	50	State of Connecticut	Hartford, Conn.	Capitol Building.
22	Frt.	9	400	Chester Shipping Co. (Pa.)	Philadelphia, Pa.	Chester, Pa.
23	Frt.	5	350	Delaware, Lackawanna & Western R. R. Co. (Pa.)	New York, N. Y.	90 West Street.
24	Frt.	46	3,000	United States Shipping Board	Philadelphia, Pa.	Bourse Building.
25	Frt.	82	4,200	New England Steamship Co. (Conn.)	New London, Conn.	State Street.
26	Tnk.	37	2,500	Sun Oil Co. (N. J.)	Philadelphia, Pa.	Finance Building.
27	Frt.	38	2,500	United States Shipping Board	do.	Bourse Building.
28	Tnk.	56	2,400	do.	do.	Do.
29	Frt.	37	1,500	do.	Newark, N. J.	Kearny, N. J.
30	Tow.	7	318	Baker-Whitely Coal Co. (W. Va.)	Baltimore, Md.	306 Keyser Building.
31	Fer.	7	700	Pennsylvania R. R. Co. (Pa.)	New York, N. Y.	Jersey City, N. J.
32	Frt.	31	1,612	Great Lakes Transit Corporation (N. Y.)	Buffalo, N. Y.	223 Erie Street.
33	Fsh.	50	600	Booth Fisheries Co. (Del.)	Seattle, Wash.	Foot Wall Street.
34	Frt.	37	1,600	United States Shipping Board	Newark, N. J.	Kearny, N. J.
35	Pas.	6	100	City of Chicago (Ill.)	Chicago, Ill.	City Hall.
36	Frt.	29	2,000	United States Shipping Board	Jacksonville, Fla.	
37	Frt.	43	2,500	do.	Philadelphia, Pa.	Bourse Building.
38	Frt.	56	2,800	United States Steel Products Co. (N. J.)	New York, N. Y.	30 Church Street.
39	Frt.	48	2,800	United States Shipping Board	Seattle, Wash.	841 Railroad Avenue South.
40	Fer.	8	200	Niagara Ferry & Transportation Co. (N. Y.)	Buffalo, N. Y.	Morgan Building.
41	Tow.	16	600	Magnolia Petroleum Co. (Tex.)	Port Arthur, Tex.	Beaumont, Tex.
42	Tow.	2	250	Henry C. Peterson (Calif.)	San Francisco, Calif.	Pier 16.
43	Fer.	35	4,500	Mackinac Transportation Co. (Mich.)	Grand Haven, Mich.	St. Ignace, Mich.
44	Tow.	1	75	Alaska Packers Association (Calif.)	San Francisco, Calif.	111 California Street.
45	Frt.	22	250	do.	do.	Do.
46	Frt.	44	4,000	Guaranty Trust Co. (N. Y.)	New York, N. Y.	140 Broadway.
47	Tnk.	43	3,200	Standard Transportation Co. (Del.)	do.	26 Broadway.
48	Frt.	37	2,500	Planet Steamship Corporation (Me.)	do.	39 Cortlandt Street.
49	Frt.	39	2,800	United States Shipping Board	San Francisco, Calif.	369 Pine Street.
50	Pas.	7	100	Tri-State Navigation Co. (Ga.)	Apalachicola, Fla.	Columbus, Ga.
51	Fer.	25	1,650	Puget Sound Navigation Co. (Nev.)	Seattle, Wash.	32 Colman Dock.
52	Frt.	29	1,200	Clyde Steamship Co. (Mo.)	New York, N. Y.	Pier 36, North River.
53	Pas.	35	800	Sandusky & Islands Steamboat Co. (Ohio)	Sandusky, Ohio.	Foot Columbus Avenue.
54	Frt.	42	1,200	Independent S. S. Co. (Del.)	Detroit, Mich.	Foot Orleans Street.
55	Frt.	30	1,300	New York & Porto Rico S. S. Co. (Me.)	New York, N. Y.	25 Broadway.
56	Pas.	23	225	Baltimore, Chesapeake & Atlantic Ry. Co. (Md.)	Baltimore, Md.	Pier 1, Pratt Street.
57	Pas.	20	500	Cincinnati Pomeroy & Charleston Packet Co. (Ohio)	Cincinnati, Ohio	Foot Sycamore Street.
58	Pit.	21	550	Savannah Bar Pilots (Ga.)	Savannah, Ga.	228 East Bay Street.
59	Tow.	4	80	Elizabeth Co. (Del.)	Newark, N. J.	Elizabeth, N. J.
60	Pas.	25	2,800	Goodrich Transit Co. (Del.)	Duluth, Minn.	
61	Fer.	10	650	Pennsylvania R. R. Co. (Pa.)	New York, N. Y.	Jersey City, N. J.
62	Fsh.	12	55	Booth Fisheries Co. (Del.)	Chicago, Ill.	205 North Michigan Avenue.
63	Pas.	29	1,400	Louisville & Cincinnati Packet Co. (Ky.)	Cincinnati, Ohio	Foot Main Street.
64	Frt.	44	2,800	Planet Steamship Corporation (Me.)	New York, N. Y.	39 Cortlandt Street.
65	Tow.	3	57	Max F. Flepporn	Port Huron, Mich.	Alpena, Mich.
66	Frt.	25	3,200	Cities Service Transportation Co. (Del.)	New York, N. Y.	60 Wall Street.
67	Frt.	20	1,800	City of Philadelphia	Philadelphia, Pa.	City Hall.
68	Oys.	7	90	Long Island Oyster Farms (N. Y.)	New York, N. Y.	Northport, N. Y.
69	Frt.	39	3,500	United States Shipping Board	Philadelphia, Pa.	Bourse Building.

<sup>a</sup> Formerly British st. s. Chichea.  
<sup>b</sup> Formerly U. S. R. C. st. p. Wm. P. Fessenden.  
<sup>c</sup> British st. y. Christabel.  
<sup>d</sup> Formerly U. S. Navy Christabel.

<sup>e</sup> Formerly st. s. Wm. H. Walker.  
<sup>f</sup> Formerly st. s. Agwisa.  
<sup>g</sup> Formerly st. s. Milkado.  
<sup>h</sup> Sold to Ford Motor Co. but document not yet surrendered.

Line No.	Official No.	Signal letters	Rig	Name of vessel	Tonnage		Dimensions			When built	Where built
					Gross	Net	Length	Breadth	Depth		
1	219259	LTSD	St. s.	CITY OF ALTON.....+⊕	5,590	3,453	390.0	64.2	27.8	1919	Hog Island, Pa.
2	203193		St. s.	City of Angeles.....	442	347	124.7	34.7	10.2	1906	Terminal Island, Calif.
3	211709		St. s.	CITY OF ANNAPOLIS.....	1,923	1,127	261.6	53.1	14.1	1913	Sparrows Point, Md.
4	130718		St. w.	City of Ashland.....	84	84	103.0	26.8	4.5	1896	Marietta, Ohio.
5	201103	KTFN	St. s.	CITY OF ATLANTA.....+⊕	5,433	4,111	377.6	49.0	15.8	1904	Chester, Pa.
6	203972	KWBD	St. s.	CITY OF ATLANTA.....+⊕	1,971	1,161	269.0	46.0	14.8	1907	Camden, N. J.
7	208378	LBTG	St. s.	CITY OF BALTIMORE.....	2,379	1,617	297.5	46.5	16.2	1911	Sparrows Point, Md.
8	127029		St. p.	City of Bangor.....	1,661	1,113	277.0	38.0	14.2	1894	Boston, Mass.
9	127131		St. s.	CITY OF BANGOR.....	3,994	2,847	445.6	44.8	23.0	1896	West Bay City, Mich.
10	214602		St. w.	CITY OF BAYTON ROUGE.....	169	109	115.2	26.0	7.2	1916	Jeffersonville, Ind.
11	204332		St. s.	City of Beardstown.....	52	52	92.5	16.0	3.8	1907	Beardstown, Ill.
12	214069		St. s.	City of Bellingham.....	258	149	140.0	25.6	7.3	1916	Portland, Ore.
13	200919		St. p.	CITY OF BENTON HAR- BOR.....	1,286	811	251.8	36.5	14.4	1904	Toledo, Ohio.
14	219539	LUMB	St. s.	CITY OF BERKELEY.....+⊕	6,039	3,746	402.5	53.0	32.0	1920	Oakland, Calif.
15	223293	MFHC	St. s.	CITY OF BIRMINGHAM.....+⊕	5,861	4,343	381.8	52.1	14.9	1923	Newport News, Va.
16	200689		St. s.	City of Bluffton.....	48	30	70.3	17.3	4.9	1904	Fritchardville, S. C.
17	93135		St. s.	City of Bremerton.....	510	346	167.4	48.0	13.7	1901	Everett, Wash.
18	126336		St. p.	City of Brockton.....	2,771	1,911	371.2	43.4	18.1	1886	Chelsea, Mass.
19	127132		St. p.	CITY OF BUFFALO.....+⊕	2,940	1,604	340.3	45.7	17.0	1896	Wyandotte, Mich.
20	214603		St. w.	City of Burnside.....	161	161	140.5	24.1	4.4	1916	Burnside, Ky.
21	222511		St. p.	City of Cairo.....	425	329	161.3	34.5	5.0	1900	Jeffersonville, Ind.
22	214055		St. s.	CITY OF CAMDEN.....	730	414	192.9	32.0	10.6	1916	Wilmington, Del.
23	126844		St. s.	City of Carrabelle.....	12	6	41.2	12.7	4.8	1892	Carrabelle, Fla.
24	223221	MFGQ	St. s.	CITY OF CHATTANOOGA.....+⊕	5,861	4,343	381.8	52.1	14.9	1923	Newport News, Va.
25	126493		St. s.	City of Chester.....	418	164	191.8	44.4	9.2	1888	Wilmington, Del.
26	204080		St. p.	CITY OF CLEVELAND, II.....	4,568	2,403	390.0	64.2	22.3	1907	Wyandotte, Mich.
27	222110		St. s.	City of Clinton.....	57	39	57.8	22.8	8.2	1922	Clinton, Wash.
28	200840	KTHS	St. s.	CITY OF COLUMBUS.....+⊕	5,433	4,111	377.5	49.0	15.8	1904	Chester, Pa.
29	221006	MCJS	St. s.	CITY OF DALHART.....	5,841	3,760	401.9	64.2	31.3	1921	Tampa, Fla.
30	219277	LTVC	St. s.	CITY OF DALLAS.....+⊕	2,559	1,586	251.0	43.6	25.8	1919	Toledo, Ohio.
31	204851		St. w.	City of Dardanelle.....	59	59	94.5	20.7	4.4	1907	Catlettsburg, Ky.
32	209571		St. p.	CITY OF DETROIT III.....	6,061	3,328	455.8	55.5	22.5	1912	Wyandotte, Mich.
33	220902	NCIF	St. s.	CITY OF ELWOOD.....+⊕	6,171	3,797	395.6	65.0	31.4	1920	New Orleans, La.
34	127242		St. p.	CITY OF ERIE.....+⊕	2,498	1,280	316.0	44.0	18.0	1896	Wyandotte, Mich.
35	215018	LRBQ	St. s.	CITY OF EUREKA.....+⊕	5,728	3,541	410.0	64.2	27.6	1919	Portland, Ore.
36	218682	LSOQ	St. s.	CITY OF FAIRBURY.....+⊕	5,033	3,094	390.0	64.2	27.8	1919	Hog Island, Pa.
37	219614	LVPW	St. s.	CITY OF FLINT.....+⊕	4,963	3,033	390.0	64.2	27.0	1920	do.
38	81406		St. s.	CITY OF FORT MYERS.....	320	160	155.6	35.0	8.0	1892	Wyandotte, Mich.
39	219243	LTRN	St. s.	CITY OF FORT WORTH.....+⊕	2,606	1,612	251.0	43.6	26.2	1919	Duluth, Minn.
40	220347	MBCK	St. s.	CITY OF FORT WORTH.....+⊕	6,501	4,016	395.3	55.1	31.4	1920	Wilmington, N. C.
41	220564	MBJT	St. s.	CITY OF FREEPORT.....+⊕	4,469	2,628	340.1	49.2	28.7	1920	Baltimore, Md.
42	126139	KBLV	St. s.	City of Gloucester.....	560	395	142.5	28.0	11.6	1883	Brooklyn, N. Y.
43	210065		St. s.	CITY OF GRAND RAPIDS.....+⊕	3,061	1,572	291.0	48.0	27.0	1912	Cleveland, Ohio.
44	126988		St. p.	CITY OF HOLLAND.....+⊕	1,749	1,277	266.0	69.2	13.4	1893	Wyandotte, Mich.
45	219228	LTQK	St. s.	CITY OF HOUSTON.....+⊕	2,609	1,610	251.0	43.6	26.2	1919	Duluth, Minn.
46	127467		St. w.	City of Huntington.....	58	58	84.3	26.8	3.6	1900	Middleport, Ohio.
47	130368		St. w.	City of Huntington.....	75	75	115.0	25.0	3.5	1887	Madison, Ind.
48	126081		St. s.	City of Jacksonville.....	459	395	160.5	32.5	6.6	1882	Wilmington, Del.
49	219745	LWVO	St. s.	CITY OF JOLIET.....+⊕	6,501	4,016	395.3	55.1	31.4	1920	Wilmington, N. C.
50	220116	LWQJ	St. s.	CITY OF LORENSBURG.....	3,545	2,170	324.0	46.2	25.0	1920	Mobile, Ala.
51	215453	LHJQ	St. s.	CITY OF LOS ANGELES.....+⊕	12,642	6,892	560.4	62.3	19.9	1899	Danzig, Germany.
52	127635	KLWV	St. s.	CITY OF LOWELL.....+⊕	2,975	1,877	322.3	49.7	17.7	1894	Bath, Me.
53	200755		St. s.	City of Manette.....	14	9	45.6	10.6	3.2	1904	South Seattle, Wash.
54	126614		St. s.	City of Marquette.....	341	295	114.2	25.3	9.1	1890	Manitowoc, Wis.
55	215138		St. p.	City of Martinez.....	819	510	150.8	35.6	12.9	1917	Pittsburg, Calif.
56	207362	LBKQ	St. s.	CITY OF MONTGOMERY.....+⊕	5,424	4,025	371.6	49.7	15.4	1910	Newport News, Va.
57	126338		St. w.	City of Nauvoo.....	56	56	89.0	21.0	3.0	1885	Rock Island, Ill.
58	221388		St. s.	CITY OF NEW BERN.....	294	164	146.3	20.2	10.9	1920	New Bern, N. C.
59	125736		St. p.	City of Newburgh.....	418	301	133.0	29.5	10.8	1879	Newburgh, N. Y.
60	75990		St. p.	CITY OF NORFOLK.....	412	308	144.0	32.4	9.5	1878	Wilmington, Del.
61	208414	LBTM	St. s.	CITY OF NORFOLK.....+⊕	2,379	1,617	297.5	46.5	16.2	1911	Sparrows Point, Md.
62	219515	LVKG	St. s.	CITY OF OMAHA.....+⊕	6,527	4,049	393.7	55.1	31.4	1920	Wilmington, N. C.
63	125488		St. s.	City of Pekin.....	95	67	99.2	17.4	6.9	1875	Chicago, Ill.
64	207201		St. s.	CITY OF PHILADELPHIA.....	749	435	192.9	32.0	11.8	1910	Wilmington, Del.

1 Formerly st. s. City of Long Beach.

2 Formerly st. w. Nina Paden.

3 Formerly st. s. Columbia.

4 Formerly st. s. Kitsap II.

5 Formerly st. s. {a Manestic.

6 Formerly st. s. {b Whatcom.

a U. S. F. C. st. p. Col. A. MacKenzie.

b U. S. E. C. st. p. David Tipton.

c st. p. Ursie Boyce.

7 Formerly st. p. City of Cleveland.

8 Formerly st. s. Lake Filion.

9 Formerly st. w. City of Dardanelle.

Line No.	Service	Crew	Indicated horse-power	Name of owner	Home port	Address of owner
1	Frt.	43	2,500	United States Shipping Board	Philadelphia, Pa.	Bourse Building
2	Fer.	9	500	Puget Sound Navigation Co. (Nev.)	Seattle, Wash.	32 Colman Dock.
3	Frt.	65	2,500	Chesapeake S. S. Co. (Md.)	Baltimore, Md.	Light and Lee Streets.
4	Fer.	3	142	Ashland & Ironton Transfer and Ferry Co. (Ky.)	Louisville, Ky.	Ashland, Ky.
5	Frt.	54	5,000	Ocean Steamship Co. of Savannah (Ga.)	Savannah, Ga.	Ocean Steamship Terminal.
6	Frt.	46	3,000	Chesapeake S. S. Co. (Md.)	Baltimore, Md.	Light and Lee Streets.
7	Pas.	53	2,750	do.	do.	Do.
8	Pas.	99	1,600	Eastern Steamship Lines (Me.)	Portsmouth, N. H.	Ellot, Me.
9	Frt.	20	1,235	Nicholson Transit Co.	Wilmington, Del.	Du Pont Building.
10	Pas.	5	325	Baton Rouge Transportation Co. (La.)	Baton Rouge, La.	
11	Tow.	5	120	Beardstown Navigation Co. (Ill.)	Peoria, Ill.	Beardstown, Ill.
12	Fer.	16	1,200	Navy Yard Route (Wash.)	Seattle, Wash.	Colman Dock.
13	Pas.	72	3,000	Goodrich Transit Co. (Del.)	Duluth, Minn.	228 Lake Avenue, South.
14	Frt.	44	2,800	United States Shipping Board	San Francisco, Calif.	369 Pine Street.
15	Pas.	98	2,700	Ocean Steamship Co. of Savannah (Ga.)	Savannah, Ga.	Ocean Steamship Terminal.
16	Pas.	5	100	Seaboard Air Line Ry. Co.	do.	31 Lincoln Street.
17	Frt.	26	1,200	Puget Sound Navigation Co. (Nev.)	Seattle, Wash.	32 Colman Dock.
18	Frt.	33	2,250	New England Steamship Co. (Conn.)	Fall River, Mass.	Pier 3.
19	Pas.	95	5,500	Cleveland & Buffalo Transit Co. (Ohio)	Cleveland, Ohio.	East Ninth Street Pier.
20	Pas.	14	200	Cumberland Transportation Co. (Ky.)	Louisville, Ky.	Burnside, Ky.
21	Pas.	30	390	New City of Calro Exursion Co. (Mo.)	St. Louis, Mo.	Arcade Building.
22	Pas.	24	1,450	Wilmington Steamboat Co. (N. J.)	Wilmington, Del.	Foot Fourth Street.
23	Tow.	6	60	Mrs. Clementine Maddox	Apalachicola, Fla.	General delivery.
24	Pas.	92	2,700	Ocean Steamship Co. of Savannah (Ga.)	Savannah, Ga.	Ocean Steamship Terminal.
25	Pas.	23	950	Wilmington Steamboat Co. (N. J.)	Wilmington, Del.	Foot Fourth Street.
26	Pas.	146	6,000	Detroit & Cleveland Navigation Co. (Mich.)	Detroit, Mich.	Foot Wayne Street.
27	Fer.	2	100	Willis W. N-arhoff	Seattle, Wash.	Clinton, Wash.
28	Pas.	67	5,000	Ocean Steamship Co. of Savannah (Ga.)	Savannah, Ga.	Ocean Steamship Terminal.
29	Frt.	25	2,800	United States Shipping Board	Tampa, Fla.	
30	Frt.	47	1,500	Southern Steamship Co. (Del.)	Philadelphia, Pa.	321 Commercial Trust Building.
31	Fer.	13	125	Dardanelle Ponton Bridge & Turnpike Co. (Ark.)	Memphis, Tenn.	Dardanelle, Ark.
32	Pas.	200	9,000	Detroit & Cleveland Navigation Co. (Mich.)	Detroit, Mich.	Foot Wayne Street.
33	Frt.	95	2,800	United States Shipping Board	New Orleans, La.	Carondelet Building.
34	Pas.	43	2,200	Cleveland & Buffalo Transit Co. (Ohio)	Cleveland, Ohio.	East Ninth Street Pier.
35	Frt.	43	2,500	Export Steamship Corporation (N. Y.)	New York, N. Y.	25 Broadway.
36	Frt.	43	2,500	United States Shipping Board	Philadelphia, Pa.	Bourse Building.
37	Frt.	39	2,500	do.	do.	Do.
38	Pas.	24	1,100	Barron Collier	New York, N. Y.	8 East Seventy-fifth Street.
39	Frt.	26	1,500	Southern Steamship Co. (Del.)	Philadelphia, Pa.	321 Commercial Trust Building.
40	Frt.	42	2,800	United States Shipping Board	Wilmington, N. C.	
41	Tnk.	30	1,800	Steamer Freeport Corporation (N. Y.)	New York, N. Y.	251 Fifth Avenue.
42	Pas.	22	500	Boston & Gloucester Steamboat Co. (Mass.)	Boston, Mass.	214 Atlantic Avenue.
43	Pas.	75	4,000	Goodrich Transit Co. (Del.)	Duluth, Minn.	228 Lake Avenue South.
44	Pas.	77	2,400	do.	do.	Do.
45	Frt.	33	1,500	Southern Steamship Co. (Del.)	Philadelphia, Pa.	321 Commercial Trust Building.
46	Fer.	2	102	Manchester Ferry Co. (Ohio)	Cincinnati, Ohio.	Manchester, Ohio.
47	Fer.	8	119	Huntington & Chesapeake Ferry Co. (W. Va.)	Pittsburgh, Pa.	Huntington, W. Va.
48	Pas.	31	700	Clyde Steamship Co. (Me.)	New York, N. Y.	Pier 36, North River.
49	Frt.	43	2,800	United States Shipping Board	Wilmington, N. C.	
50	Frt.	40	1,600	do.	Mobile, Ala.	Customhouse.
51	Pas.	189	4,192	Los Angeles Steamship Co. (Calif.)	Los Angeles, Calif.	Wilmington, Calif.
52	Frt.	92	4,500	New England Steamship Co. (Conn.)	New London, Conn.	State Street.
53	Fsh.	2	40	Fred S. Wescott	Seattle, Wash.	1650 Westlake Avenue North.
54	Pas.	13	268	L. L. Hill	Milwaukee, Wis.	Kenosha, Wis.
55	Fer.	6	250	Martinez-Benicia Ferry & Transportation Co. (Calif.)	San Francisco, Calif.	Martinez, Calif.
56	Pas.	74	2,300	Ocean Steamship Co. (Ga.)	Savannah, Ga.	Ocean Steamship Terminals.
57	Fer.	3	90	John W. Reinhold	Chicago, Ill.	Nauvoo, Ill.
58	Frt.	10	400	New York Canal & Great Lakes Corporation (Del.)	New York, N. Y.	67 Wall Street.
59	Fer.	5	650	Estate of Homer Ramsdell	Albany, N. Y.	Newburgh, N. Y.
60	Fer.	6	600	Hampton Roads Transportation Co. (Va.)	Norfolk, Va.	Jaw Building.
61	Pas.	53	2,750	Chesapeake S. S. Co. (Md.)	Baltimore, Md.	Light and Lee Streets.
62	Frt.	43	2,800	United States Shipping Board	Wilmington, N. C.	
63	Frt.	4	280	Illinois River Packet Co. (Ill.)	Peoria, Ill.	Pekin, Ill.
64	Pas.	24	1,250	Wilmington Steamboat Co. (N. J.)	Wilmington, Del.	Foot Fourth Street.

(a st. s. Wyandotte.  
 10 Formerly b Panaman st. s. Wyandotte.  
 c Wyandotte.  
 11 Formerly st. s. La Crosse.  
 12 Formerly st. p. a City of Mackinac.  
 13 Formerly st. p. b City of Mackinac II.  
 14 Formerly st. s. Lake Styrmon.

15 Formerly st. w. New Pike.  
 16 Formerly st. s. Grosser Kurfurst.  
 17 Formerly b Aeolus.  
 c James M. Waterbury.  
 18 Formerly st. p. b Rye Beach.  
 c Pleasure Beach.  
 19 Formerly st. a. City of Henry.

Line No.	Official No.	Signal letters	Rig	Name of vessel	Tonnage		Dimensions			When built	Where built
					Gross	Net	Length	Breadth	Depth		
					Gross	Net	Feet	Feet	Feet		
1	219256	LTRW	St. s.	<sup>1</sup> CITY OF PHILADELPHIA <sup>+</sup> ⊙	2,874	1,663	253.4	43.7	26.2	1919	Ashtabula, Ohio.....
2	225293		St. w.	CITY OF PITTSBURGH.....	578	426	171.0	40.0	6.3	1926	Ambridge, Pa.....
3	157279		St. s.	<sup>2</sup> City of Port Huron.....	183	124	98.0	29.9	10.0	1890	Cleveland, Ohio.....
4	126507		St. p.	City of Portsmouth.....	457	308	145.0	30.0	10.0	1888	Wilmington, Del.....
5	220677	MBQC	St. s.	<sup>3</sup> CITY OF RAYVILLE..... <sup>+</sup>	5,910	3,797	401.9	64.2	31.3	1920	Tampa, Fla.....
6	126500		St. p.	City of Reading.....	576	445	145.0	30.1	11.0	1889	Wilmington, Del.....
7	211710		St. s.	<sup>4</sup> CITY OF RICHMOND..... <sup>+</sup>	1,923	1,127	261.6	63.1	14.1	1913	Sparrows Point, Md.....
8	221318		St. p.	City of Richmond.....	408	238	168.0	34.1	11.8	1921	Alameda, Calif.....
9	206381	LBTH	St. s.	<sup>5</sup> City of Rome..... <sup>+</sup> ⊙	3,648	2,300	309.1	46.2	19.3	1911	Camden, N. J.....
10	107848		St. s.	<sup>6</sup> CITY OF SACRAMENTO.....	2,060	1,179	297.2	50.0	15.4	1903	Philadelphia, Pa.....
11	126333		St. p.	<sup>7</sup> CITY OF ST. IGNACE.....	1,923	1,324	272.0	40.6	14.6	1886	Wyandotte, Mich.....
12	126627		St. p.	<sup>8</sup> CITY OF ST. JOSEPH..... <sup>+</sup> ⊙	1,439	1,012	254.0	34.0	13.6	1890	West Bay City, Mich.....
13	219396	LVCS	St. s.	<sup>9</sup> CITY OF ST. JOSEPH..... <sup>+</sup> ⊙	6,091	3,119	390.0	54.2	27.8	1919	Hog Island, Pa.....
14	207363	LBKR	St. s.	<sup>10</sup> CITY OF ST. LOUIS..... <sup>+</sup> ⊙	5,425	4,025	371.6	49.7	15.4	1910	Newport News, Va.....
15	223873		St. p.	City of San Rafael.....	484	305	172.0	36.8	13.4	1924	Alameda, Calif.....
16	85619		St. s.	<sup>11</sup> City of Sarnia.....	186	126	107.2	29.4	11.7	1880	Detroit, Mich.....
17	128974		St. p.	<sup>12</sup> CITY OF SAUGATUCK..... <sup>+</sup> ⊙	1,735	1,282	266.2	69.8	13.4	1893	Wyandotte, Mich.....
18	204437	KWQG	St. s.	<sup>13</sup> CITY OF SAVANNAH..... <sup>+</sup> ⊙	5,654	4,379	381.5	49.0	15.8	1907	Chester, Pa.....
19	126536		St. p.	City of Seattle.....	272	186	121.5	33.2	8.6	1888	Portland, Ore.....
20	126635	KHLJ	St. s.	City of Seattle..... <sup>⊙</sup>	1,957	1,143	244.6	40.0	15.0	1890	Philadelphia, Pa.....
21	219606	LVPS	St. s.	<sup>14</sup> CITY OF SHERMAN..... <sup>+</sup>	5,401	3,364	400.7	64.2	30.2	1920	Pensacola, Fla.....
22	218545	LSBR	St. s.	<sup>15</sup> CITY OF SPOKANE..... <sup>+</sup> ⊙	6,406	4,774	401.7	64.8	32.1	1919	Seattle, Wash.....
23	203910		St. s.	City of Stamford.....	427	260	140.8	35.6	9.8	1907	Kennebunkport, Me.....
24	221831		St. s.	City of Tacoma.....	269	179	147.2	43.6	9.5	1921	Tacoma, Wash.....
25	126875		St. p.	City of Taunton.....	2,881	1,098	283.0	43.0	18.2	1892	Chelsea, Mass.....
26	126738		St. p.	<sup>16</sup> CITY OF TOLEDO.....	796	436	252.0	33.2	12.8	1891	Toledo, Ohio.....
27	219872	LWGT	St. s.	<sup>17</sup> CITY OF VERNON..... <sup>+</sup>	5,401	3,364	400.7	64.2	30.2	1920	Pensacola, Fla.....
28	220161	LWRD	St. s.	<sup>18</sup> CITY OF WEATHERFORD..... <sup>+</sup> ⊙	5,401	3,364	400.7	64.2	30.2	1920	do.....
29	207202		St. s.	<sup>19</sup> CITY OF WILMINGTON.....	749	435	192.9	32.0	11.8	1910	Wilmington, Del.....
30	126245		St. s.	City of Yonkers.....	170	115	107.0	28.6	8.8	1884	Athens, N. Y.....
31	216047		St. w.	Claire.....	563	466	157.3	34.3	5.6	1918	Portland, Ore.....
32	222441		St. s.	<sup>20</sup> Claire A. Moran.....	106	45	81.3	20.6	9.9	1919	Kingston, N. Y.....
33	218258	LRNF	St. s.	<sup>21</sup> CLAIRTON..... <sup>+</sup> ⊙	6,080	3,737	395.5	55.0	31.4	1919	Kearny, N. J.....
34	220040		St. w.	CLAIRTON.....	364	290	147.5	33.4	5.2	1919	Ambridge, Pa.....
35	125594		St. s.	Clara.....	75	40	78.5	23.0	7.1	1877	Tottenville, N. Y.....
36	127636		St. s.	Clara.....	24	18	47.0	14.2	6.0	1902	Bordentown, N. J.....
37	222645		St. w.	Clara Bond.....	109	109	110.5	26.0	4.2	1922	Decatur, Ala.....
38	20466		St. s.	<sup>22</sup> Clara McWilliams.....	50	25	62.0	17.6	7.9	1874	Brooklyn, N. Y.....
39	126586		St. s.	Clara A. Elliott.....	21	13	50.2	12.3	5.0	1882	Saugatuck, Mich.....
40	217947		St. s.	Clara H. Doane.....	96	45	87.4	20.2	10.4	1919	East Boothbay, Me.....
41	213833	LFRJ	St. s.	<sup>23</sup> CLARE..... <sup>⊙</sup>	3,372	2,139	327.2	46.2	22.9	1915	Sparrows Point, Md.....
42	203912		St. s.	Claremont.....	1,138	774	189.0	38.0	19.0	1907	Alameda, Calif.....
43	215907	LJNP	St. p.	<sup>24</sup> Claremont..... <sup>+</sup> ⊙	1,291	712	225.5	43.0	16.2	1917	Hoquiam, Wash.....
44	219145	1TKV	St. s.	<sup>25</sup> Claremont.....	177	30	95.5	24.7	12.2	1919	Sturgeon Bay, Wis.....
45	205430		St. s.	CLARENCE FIX.....	89	61	81.4	18.4	7.2	1908	Buffalo, N. Y.....
46	127300		St. s.	CLARENCE A. BLACK.....	4,150	2,555	413.4	50.0	24.5	1898	Lorain, Ohio.....
47	06365		St. s.	<sup>26</sup> Clarence B. Mitchell.....	41	17	77.3	14.5	8.1	1897	Boston, Mass.....
48	211679		St. s.	Clarence M. Lamb.....	29	17	61.5	16.5	7.5	1913	Erio, Pa.....
49	125376		St. s.	Claribel.....	23	11	55.6	13.6	6.3	1876	Belleville, N. J.....
50	126740		St. s.	Claribel.....	56	24	74.9	16.0	6.6	1891	Benton Harbor, Mich.....
51	218946	LSWP	St. s.	<sup>27</sup> CLARK MILLS..... <sup>+</sup>	3,283	2,000	324.0	40.2	25.0	1919	Newark, N. J.....
52	211556		St. s.	Clatawa.....	79	54	85.9	27.7	6.2	1913	Dockton, Wash.....
53	127431	KPVG	St. s.	CLAUDINE.....	846	615	178.6	32.0	15.1	1890	Glasgow, Scotland.....
54	219284	LTVJ	St. s.	<sup>28</sup> CLAUDEUS..... <sup>⊙</sup>	5,549	3,417	409.8	64.2	27.7	1919	Portland, Ore.....
55	219181	LTNK	St. s.	<sup>29</sup> CLAYARACK..... <sup>⊙</sup>	5,590	3,453	390.0	54.1	27.8	1919	Hog Island, Pa.....
56	127618		St. s.	Clay Foreman.....	35	16	62.7	16.1	6.4	1902	Elizabeth City, N. C.....
57	81105		St. s.	<sup>30</sup> Clayton Kehoe.....	76	40	65.0	16.3	5.7	1885	South Norwalk, Conn.....
58	219686	LVTB	St. s.	<sup>31</sup> CLEARWATER..... <sup>+</sup> ⊙	4,970	3,038	390.0	54.1	27.8	1920	Hog Island, Pa.....
59	219689	LVTD	St. s.	<sup>32</sup> CLEMENS C. MORSE..... <sup>+</sup> ⊙	6,061	3,759	402.6	53.2	32.0	1920	Alexandria, Va.....
60	121205		St. s.	<sup>33</sup> CLEMENS A. REISS..... <sup>+</sup> ⊙	4,378	3,367	437.5	50.2	24.5	1901	Chicago, Ill.....
61	220733	MBSR	St. s.	<sup>34</sup> CLEMENT SMITH..... <sup>+</sup> ⊙	7,500	4,612	431.0	59.2	33.4	1920	Baltimore, Md.....
62	86581	KRCN	St. s.	<sup>35</sup> Cleone.....	228	126	123.0	30.0	9.5	1901	Alameda, Calif.....
63	217795	LQMD	St. s.	Cleopatra.....	415	197	132.0	31.6	14.4	1919	South Somerset, Mass.....
64	208651		St. p.	CLERMONT.....	1,864	1,174	271.5	39.2	11.5	1911	Newburgh, N. Y.....
65	145937		St. s.	<sup>36</sup> CLETUS SCHNEIDER..... <sup>⊙</sup>	3,528	2,665	370.8	50.2	24.2	1902	Toledo, Ohio.....
66	206044		St. s.	CLIFFORD F. MOLL..... <sup>⊙</sup>	5,141	3,894	444.0	56.2	29.0	1909	Ecorse, Mich.....
67	219357	LVCF	St. s.	<sup>37</sup> CLIFFWOOD..... <sup>⊙</sup>	5,164	3,127	390.0	64.2	27.8	1919	Hog Island, Pa.....

<sup>1</sup> Formerly st. s. Lake Elsinore.

<sup>2</sup> Formerly st. s. <sup>a</sup> Duluth.

<sup>3</sup> Formerly st. s. <sup>b</sup> City of Cheboygan.

<sup>4</sup> Formerly st. s. Suwanee.

<sup>5</sup> Formerly st. s. Ashbury Park.

<sup>6</sup> Formerly st. p. City of Cleveland.

<sup>7</sup> Formerly st. s. Garland.

<sup>8</sup> Formerly st. p. <sup>a</sup> City of Alpena.

<sup>9</sup> Formerly st. p. <sup>b</sup> City of Alpena II.

<sup>10</sup> Formerly st. s. U. S. N. No. 63.

Line No.	Service	Crew	Indicated horse-power	Name of owner	Home port	Address of owner
1	Frt.	35	1,500	Southern S. S. Co. (Del.)	Philadelphia, Pa.	431 Commercial Trust Building.
2	Tow.	32	1,400	Carnegie Steel Co. (N. J.)	Pittsburgh, Pa.	Carnegie Building.
3	Fer.	6	425	Port Huron & Sarnia Ferry Co. (Mich.)	Port Huron, Mich.	Quay Street.
4	Fer.	4	600	Norfolk County Ferries	Norfolk, Va.	
5	Frt.	46	2,800	United States Shipping Board	Tampa, Fla.	
6	Pas.	7	1,000	Delaware River Ferry Co. (N. J.)	Philadelphia, Pa.	Reading Terminal.
7	Frt.	55	2,500	Chesapeake S. S. Co. (Md.)	Baltimore, Md.	Light and Lee Streets.
8	Fer.	6	600	Richmond & San Rafael Ferry & Transportation Co. (Calif.)	San Francisco, Calif.	Sixteenth Street Wharf.
9	Pas.	54	1,700	Ocean Steamship Co. of Savannah (Ga.)	Savannah, Ga.	Ocean Steamship Terminals.
10	Pas.	70	5,900	Monticello Steamship Co. (Me.)	San Francisco, Calif.	Pier 1.
11	Pas.	75	2,500	Western Reserve Navigation Co. (Ohio)	Cleveland, Ohio	Marion Building.
12	Pas.	40	1,200	Goodrich Transit Co. (Del.)	Duluth, Minn.	228 Lake Street, South.
13	Frt.	41	2,500	Export Steamship Corporation (N. Y.)	New York, N. Y.	25 Broadway.
14	Pas.	78	2,300	Ocean Steamship Co. (Ga.)	Savannah, Ga.	Ocean Steamship Terminals.
15	Fer.	14	650	Richmond & San Rafael Ferry & Transportation Co. (Calif.)	San Francisco, Calif.	Sixteenth Street Wharf.
16	Pas.	8	370	Port Huron & Sarnia Ferry Co. (Mich.)	Port Huron, Mich.	Quay Street.
17	Pas.	77	2,400	Goodrich Transit Co. (Del.)	Duluth, Minn.	228 Lake Avenue South.
18	Pas.	62	5,000	Ocean Steamship Co. (Ga.)	Savannah, Ga.	Ocean Steamship Terminals.
19	Fer.	4	270	Martinez-Benicia Ferry & Transportation Co. (Calif.)	San Francisco, Calif.	Martinez, Calif.
20	Pas.	59	2,500	Miami Steamship Co. (Del.)	New York, N. Y.	17 State Street.
21	Frt.	42	3,000	United States Shipping Board	Pensacola, Fla.	
22	Frt.	44	2,800	do.	Seattle, Wash.	841 Railroad Avenue South.
23	Frt.	13	450	North & East River Steam Boat Co. (N. Y.)	New York, N. Y.	Pier 30, East River.
24	Fer.	6	400	Tacoma Ferry Co. (Wash.)	Tacoma, Wash.	Municipal Dock.
25	Frt.	49	2,800	New England Steamship Co. (Conn.)	Fall River, Mass.	Pier 3.
26	Pas.	40	1,350	Anchor Line (Mich.)	Detroit, Mich.	1,243 Washington Boulevard.
27	Frt.	42	3,000	United States Shipping Board	Pensacola, Fla.	
28	Frt.	42	3,000	do.	do.	
29	Pas.	24	1,250	Wilmington Steamboat Co. (N. J.)	Wilmington, Del.	Foot Fourth Street.
30	Fer.	6	260	Ben Franklin Transportation Co. (N. Y.)	New York, N. Y.	Yonkers, N. Y.
31	Frt.	13	400	Western Transportation Co. (Oreg.)	Portland, Oreg.	733 Pittcock Building.
32	Tow.	5	350	Moran Towing & Transportation Co. (N. Y.)	New York, N. Y.	17 Battery Place.
33	Frt.	54	2,500	United States Shipping Board	Newark, N. J.	Kearny, N. J.
34	Tow.	10	750	Carnegie Steel Co. (N. J.)	Pittsburgh, Pa.	Carnegie Building.
35	Frt.	6	250	Nicholas N. Petterson.	New York, N. Y.	29 Broadway.
36	Tow.	3	60	George R. Murray	Philadelphia, Pa.	129 Walnut Street.
37	Tow.	12	254	Bond Bros. (Ky.)	Nashville, Tenn.	Birmingham, Ala.
38	Tow.	3	225	New Haven Towing Co. (Conn.)	New Haven, Conn.	Bello Dock.
39	Fsh.	5	40	Daniel J. Martin	Grand Haven, Mich.	St. James, Mich.
40	Tow.	11	400	Donne Tow Boat Co. (Mass.)	Boston, Mass.	Lewis Wharf.
41	Frt.	30	1,500	A. H. Bull S. S. Co. (N. J.)	New York, N. Y.	40 West Street.
42	Fer.	15	2,000	Key System Transit Co. (Calif.)	San Francisco, Calif.	Oakland, Calif.
43	Frt.	24	900	Hart-Wood Lumber Co. (Calif.)	do.	1 Drumm Street.
44	Tow.	11	450	Lehigh Valley R. R. Co. (N. J.)	New York, N. Y.	143 Liberty Street.
45	Pas.	3	120	Charles Flx	Buffalo, N. Y.	1826 Niagara Street.
46	Frt.	25	1,200	Pittsburgh S. S. Co. (W. Va.)	Duluth, Minn.	Wolvin Building.
47	Fsh.	4	150	Ross B. Tuttle.	Rockland, Me.	Camden, Me.
48	Fsh.	6	90	Union Fish Co. (Ohio)	Erie, Pa.	Foot State Street.
49	Tow.	3	69	Chesapeake Corporation (Va.)	Newport News, Va.	West Point, Va.
50	Tow.	8	260	Jahucko Navigation Co. (La.)	New Orleans, La.	814 Howard Avenue.
51	Frt.	37	1,500	United States Shipping Board	Newark, N. J.	Kearny, N. J.
52	Pas.	3	200	Sound Ferry Lines (Wash.)	Seattle, Wash.	Edmonds, Wash.
53	Pas.	53	1,250	Inter Island Steam Navigation Co. (Hawaii)	Honolulu, Hawaii	42 Queen Street.
54	Frt.	37	2,800	Planot S. S. Corporation (Me.)	New York, N. Y.	39 Cortlandt Street.
55	Frt.	43	2,500	United States Shipping Board	Philadelphia, Pa.	Bourse Building.
56	Tow.	5	100	Foreman Blades Lumber Co. (N. C.)	Elizabeth City, N. C.	
57	Fer.	6	150	Steam tug William A. Cumming (N. Y.)	New York, N. Y.	47 South Street.
58	Frt.	49	2,500	United States Shipping Board	Philadelphia, Pa.	Bourse Building.
59	Frt.	35	2,700	do.	Alexandria, Va.	
60	Frt.	31	1,700	Reiss S. S. Co. (Del.)	Duluth, Minn.	Sheboygan, Wis.
61	Tnk.	34	2,300	Oil Transport Co. (Del.)	Wilmington, Del.	1600 Continental Building.
62	Frt.	15	200	James K. Nelson (Calif.)	San Francisco, Calif.	Pier 17.
63	Tow.	16	850	Cumco (N. J.)	New York, N. Y.	11 Moore Street.
64	Pas.	45	1,500	Commissioners of Palisades Interstate Park of New York.	do.	29 Broadway.
65	Frt.	21	1,200	Palsley S. S. Co. (Ohio)	Cleveland, Ohio.	Union Trust Building
66	Frt.	23	1,550	American S. S. Co. (N. Y.)	Buffalo, N. Y.	Prudential Building.
67	Frt.	43	2,500	United States Shipping Board	Philadelphia, Pa.	Bourse Building.

\* Formerly st. s. Petrolia.

10 Formerly st. s. Ox.

11 Formerly st. s. Helen.

12 Formerly st. s. Wm. A. Cumming.

13 Formerly st. s. Frank T. Heffelfinger.

14 Formerly st. s. Qualala.

15 Formerly st. s. Thomas Adams.

Line No.	Official No.	Signal letters	Rtg	Name of vessel	Tonnage		Dimensions			When built	Where built
					Gross	Net	Length	Breadth	Depth		
1	223359		St. s.	Clifton	49	33	90.9	18.2	7.9	1921	Milford, Del.
2	33853		St. s.	Climax	119	77	80.0	27.4	8.0	1872	Brooklyn, N. Y.
3	217672	LQFB	St. s.	CLINCHCO	437	203	142.0	27.7	14.8	1919	Elizabeth, N. J.
4	4870		St. p.	Clinton	588	407	152.9	32.8	11.8	1862	New York, N. Y.
5	127233		St. s.	CLINTON	40	27	53.7	16.4	6.4	1898	Newburgh, N. Y.
6	127245		St. s.	Clinton	124	62	96.0	24.6	6.2	1898	Mount Clemens, Mich.
7	206660		St. s.	CLIO	199	135	109.0	23.0	6.6	1909	Philadelphia, Pa.
8	126489		St. w.	Clipper	153	130	134.0	23.2	5.1	1888	Haynes Landing, W. Va.
9	106775		St. p.	Clivedon	150	102	123.5	26.0	6.8	1890	Mathews Bluff, S. C.
10	219633	LVQT	St. s.	CLONTARY	4,969	3,037	390.0	54.2	27.8	1920	Hog Island, Pa.
11	125086		St. w.	Clyde	79	79	125.0	19.0	4.0	1870	Dubuque, Iowa
12	200213		St. w.	Clyde	99	99	135.0	24.0	5.0	1903	Brownsville, Pa.
13	219226	LTQH	St. s.	COAHOMA COUNTY	5,590	3,453	390.0	54.2	27.8	1919	Hog Island, Pa.
14	207665	LBNW	St. s.	COALINGA	875	563	193.0	38.0	13.1	1910	Oakland, Calif.
15	212911	LFCW	St. s.	COALINGA	7,387	4,695	471.0	55.0	32.9	1902	West Hartlepool, England.
16	225135	MFTW	St. s.	COAMO	7,057	4,208	412.0	59.8	23.2	1925	Newport News, Va.
17	207187	LBJH	St. s.	COASTWISE	4,015	2,444	359.0	49.2	25.9	1910	Camden, N. J.
18	217953	LQVN	St. s.	COAXET	6,038	3,742	401.4	53.2	31.9	1919	Vancouver, Wash.
19	219030	LTFQ	St. s.	COCKAPONSET	5,995	4,443	402.5	53.0	32.0	1919	Baypoint, Calif.
20	220104	LWPT	St. s.	Cockatoo	187	101	88.0	25.5	13.0	1920	Jacksonville, Fla.
21	202608	MBLF	St. s.	CODY	4,936	3,048	390.0	54.2	27.8	1920	Hog Island, Pa.
22	125135		St. s.	Coe F. Young	65	33	74.3	19.0	8.6	1872	Sleighsburg, N. Y.
23	219482	LVHR	St. s.	COELLEDA	4,980	3,048	390.0	54.2	27.8	1920	Hog Island, Pa.
24	219481	LVIHQ	St. s.	COEUR D'ALENE	5,104	3,128	390.0	54.2	27.8	1920	do.
25	127398		St. s.	Cohannet	69	34	71.2	20.0	7.9	1900	Bath, Me.
26	217211	LNSG	St. s.	COHASSET	5,268	3,268	339.7	54.8	30.4	1918	Quincy, Mass.
27	217254	LNVN	St. s.	COKATO	3,545	2,179	324.0	46.2	25.0	1919	Newark, N. J.
28	217776	LQKN	St. s.	COKEKIT	6,176	4,401	401.4	53.2	31.0	1918	Vancouver, Wash.
29	219293	LTVQ	St. s.	COLDBROOK	5,104	3,127	390.0	54.2	27.8	1910	Hog Island, Pa.
30	219547	LVMN	St. s.	COLD HARBOR	5,010	3,065	390.0	54.2	27.8	1920	do.
31	218518	LSHJ	St. s.	COLD SPRING	6,075	3,780	400.5	54.2	30.4	1919	Newburgh, N. Y.
32	219615	LVBQ	St. s.	COLDWATER	5,110	3,131	390.0	54.2	27.8	1920	Hog Island, Pa.
33	219546	LVMK	St. s.	COLLAMER	5,112	3,133	390.0	54.2	27.8	1920	do.
34	212689		St. w.	Collier	134	134	137.0	27.0	3.7	1914	Dravosburg, Pa.
35	77232	KMTQ	St. s.	COLLIER COUNTY	570	388	191.8	28.3	15.3	1896	Elizabeth, N. J.
36	210778	LWCJ	St. s.	COLLINGSWORTH	5,101	3,125	390.0	54.2	27.8	1920	Hog Island, Pa.
37	214690	LFSP	St. s.	COLOMBIA	5,643	3,448	380.0	48.7	32.5	1915	Amsterdam, Holland.
38	127553		St. s.	COLONEL	3,879	3,044	350.0	50.0	28.0	1901	Wyandotte, Mich.
39	205624		St. s.	Colonel	131	89	88.4	26.5	9.1	1908	Tottenville, N. Y.
40	223237		St. s.	COL. CLAYTON	364	247	122.6	28.5	10.3	1919	Milwaukee, Wis.
41	219168	LTMQ	St. s.	COL. ROCKWELL	299	129	125.2	23.6	12.9	1919	Levis, Province of Quebec, Canada.
42	219878	LWBF	St. s.	COL. ROOSEVELT	301	130	123.1	23.3	11.7	1919	Kingston, Ontario.
43	127743	KSJN	St. s.	COL. E. L. DRAKE	4,221	3,050	360.0	50.0	21.6	1903	Philadelphia, Pa.
44	225394		St. s.	COLONEL JAMES PICKRANDS	8,151	6,442	586.3	60.2	27.9	1926	Lorain, Ohio.
45	209185		St. s.	COL. JAMES M. SCHOONMAKER	8,603	6,650	590.0	64.2	34.2	1911	Ecorse, Mich.
46	126983		St. s.	COL. JOHN F. GAYNOR	153	76	91.5	21.0	10.4	1893	Philadelphia, Pa.
47	127700		St. s.	Colonia	200	136	103.5	28.2	10.6	1902	Brooklyn, N. Y.
48	203561		St. s.	Colonia	25	17	58.9	11.2	4.4	1899	Indian River, Mich.
49	155409	KQSC	St. s.	COLORADAN	5,380	3,393	406.8	51.1	30.3	1901	Chester, Pa.
50	106826		St. s.	Colorado	45	22	70.6	15.0	6.2	1901	St. Louis, Mo.
51	219701	LVTK	St. s.	COLORADO	2,689	1,667	253.4	43.8	26.2	1920	Manitowoc, Wis.
52	218012	LSDM	St. s.	COLORADO SPRINGS	6,864	5,347	409.6	54.2	27.1	1919	Seattle, Wash.
53	5497		St. p.	Columbia	586	416	154.0	31.7	12.3	1867	Brooklyn, N. Y.
54	91772		St. s.	COLUMBIA	255	142	133.6	30.0	8.6	1885	Wyandotte, Mich.
55	125144		St. s.	Columbia	96	48	87.0	20.0	9.0	1872	Brooklyn, N. Y.
56	125614		St. p.	Columbia	358	284	141.0	30.0	7.7	1877	Wilmington, Del.
57	126578		St. s.	Columbia	130	104	92.7	17.4	9.2	1889	Lockport, N. Y.
58	126823		St. s.	Columbia	132	70	102.0	24.3	11.3	1891	North Bend, Oreg.
59	126882		St. s.	Columbia	83	41	81.0	17.2	7.6	1892	Grand Haven, Mich.
60	127018	KLVB	St. s.	COLUMBIA	380	190	189.0	23.0	14.6	1894	Philadelphia, Pa.
61	127069		St. p.	Columbia	810	660	156.0	36.6	13.3	1895	Chester, Pa.
62	127116		St. s.	COLUMBIA	84	57	77.0	18.0	9.0	1890	Philadelphia, Pa.

<sup>1</sup> Formerly st. s. Baleshed.

<sup>2</sup> Formerly st. p. U. S. S. Commodore Morris.

<sup>3</sup> Formerly st. p. <sup>a</sup>Alpha.

<sup>4</sup> Formerly st. p. <sup>b</sup>Clayton.

<sup>5</sup> Formerly British st. s. Pectan.

<sup>6</sup> Formerly <sup>a</sup>st. s. Josephine.

<sup>7</sup> Formerly <sup>b</sup>U. S. N. Josephine.

<sup>8</sup> Formerly <sup>c</sup>Dutch st. s. Colombia.

<sup>9</sup> Formerly st. s. <sup>a</sup>Addie L. Lowndes.

<sup>10</sup> Formerly st. s. <sup>b</sup>Jessica L. M. Keboe.

<sup>11</sup> Formerly st. s. <sup>c</sup>Sabina.



Line No.	Service	Crew	Indicated horse-power	Name of owner	Home port	Address of owner
1	Tow.	5	150	Richmond Towboat Co. (N. Y.)	New York, N. Y.	Pier 5, Bush Docks (B.).
2	Frt.	7	225	Marine Equipment Corporation (Del.)	do.	17 Battery Place.
3	Tow.	10	800	Hollywood Boat & Transportation Co. (Fla.)	Miami, Fla.	325 Northwest South River Drive.
4	Fer.	6	300	Carteret Ferry Corporation (N. J.)	New York, N. Y.	90 West Street.
5	Tow.	4	225	Samuel C. Loveland	Philadelphia, Pa.	151 South Front Street.
6	Frt.	6	110	Kelley Island Lime & Transport Co. (Ohio)	Sandusky, Ohio	Kelley Island, Ohio.
7	Pas.	9	250	Albermarle Steam Navigation Co. (Va.)	Norfolk, Va.	Franklin, Va.
8	Tow.	7	100	Sherburne Transportation Co. (La.)	New Orleans, La.	Plaquemine, La.
9	Pas.	12	300	Charles E. Ball	Savannah, Ga.	625 W. 37th Street.
10	Frt.	33	2,500	Export Steamship Corporation (N. Y.)	New York, N. Y.	25 Broadway.
11	Tow.	18	492	Arrow Transportation Co. (Ill.)	Chicago, Ill.	332 South Michigan Avenue.
12	Tow.	13	350	Clyde Coal Co. (Pa.)	Pittsburgh, Pa.	Bessemer Building.
13	Frt.	45	2,500	United States Shipping Board	Philadelphia, Pa.	Bourse Building.
14	Tnk.	10	400	Associated Oil Co. (Calif.)	San Francisco, Calif.	79 New Montgomery Street.
15	Tnk.	37	3,300	Union Steamship Co. (N. J.)	Los Angeles, Calif.	Union Oil Building.
16	Pas.	161	6,000	Coamo Steamship Corporation	New York, N. Y.	25 Broadway.
17	Frt.	32	1,936	Coastwise Transportation Corporation (Me.)	Portland, Me.	281 St. John Street.
18	Frt.	44	2,800	United States Shipping Board	Portland, Oreg.	Vancouver, Wash.
19	Frt.	48	2,800	do.	San Francisco, Calif.	369 Pine Street.
20	Tow.	7	27	Goodwin-Gallagher Sand & Gravel Corporation (N. Y.)	New York, N. Y.	21 East Fortieth Street.
21	Frt.	47	2,500	United States Shipping Board	Philadelphia, Pa.	Bourse Building.
22	Tow.	7	231	Cornell Steamboat Co. (N. Y.)	Albany, N. Y.	Besmer Building, N. Y.
23	Frt.	37	2,500	United States Shipping Board	Philadelphia, Pa.	Bourse Building.
24	Frt.	40	2,400	Export Steamship Corporation (N. Y.)	New York, N. Y.	25 Broadway.
25	Tow.	3	250	Staples Transportation Co. (Me.)	Fall River, Mass.	104 Davol Street.
26	Frt.	32	2,000	United States Shipping Board	Boston, Mass.	75 State Street.
27	Frt.	37	1,500	do.	Newark, N. J.	Kearny, N. J.
28	Frt.	51	2,800	do.	Seattle, Wash.	841 Railroad Ave. South.
29	Frt.	42	2,500	do.	Philadelphia, Pa.	Bourse Building.
30	Frt.	35	2,500	do.	do.	do.
31	Frt.	53	3,000	do.	New York, N. Y.	45 Broadway.
32	Frt.	41	2,500	do.	Charleston, S. C.	
33	Frt.	35	2,500	do.	Philadelphia, Pa.	Bourse Building.
34	Tow.	11	350	Monesson Coal & Coke Co. (Pa.)	Pittsburgh, Pa.	Union Trust Building.
35	Pas.	20	1,200	Florida Railroad & Navigation Corporation (Del.)	Tampa, Fla.	Everglades, Fla.
36	Frt.	42	2,500	United States Shipping Board	Philadelphia, Pa.	Bourse Building.
37	Pas.	123	3,350	Panama Mail Steamship Co. (Del.)	San Francisco, Calif.	2 Pine Street.
38	Frt.	27	1,000	Fontana S. S. Co. (Ohio)	Cleveland, Ohio	Union Trust Building.
39	Frt.	5	150	Kencor Fishing Co. (N. Y.)	New York, N. Y.	920 Fifty-second Street (B.).
40	Pas.	14	700	City of New York	do.	Municipal Building.
41	Frt.	14	500	Gulf Export & Transportation Co. (Tex.)	Port Arthur, Tex.	Beaumont, Tex.
42	Pit.	18	500	Galveston Pilots Association	Galveston, Tex.	918 American National Insurance Building.
43	Tnk.	31	5,000	Standard Oil Co. (Calif.)	San Francisco, Calif.	225 Bush Street.
44	Frt.	32	2,200	Interlake Steamship Co. (Ohio)	Cleveland, Ohio	Union Trust Building.
45	Frt.	24	2,500	Shonango Furnace Co. (Pa.)	Pittsburgh, Pa.	812 Oliver Building.
46	Tow.	12	500	New York Bankers	New York, N. Y.	250 Park Avenue.
47	Lgt.	10	350	New York & Cuba Mail Steamship Co. (Me.)	do.	Foot Wall Street.
48	Frt.	3	20	Huron Shores Transportation Co.	Detroit, Mich.	1308 Majestic Building.
49	Frt.	49	5,000	American-Hawaiian Steamship Co. (N. J.)	New York, N. Y.	39 Broadway.
50	Tow.	6	200	Eagle Packet Co. (Mo.)	St. Louis, Mo.	Foot Vine Street.
51	Frt.	24	1,550	Mallory Steamship Co. (Me.)	New York, N. Y.	Pier 36, North River.
52	Frt.	42	2,800	United States Shipping Board	Seattle, Wash.	841 Railroad Ave. South.
53	Fer.	8	325	City of New York	New York, N. Y.	Municipal Building.
54	Pas.	8	350	David K. Cochrane	Chicago, Ill.	35 North Dearborn Street.
55	Tow.	5	300	William J. Donaldson	Philadelphia, Pa.	Chestnut Street Wharf.
56	Fer.	6	409	Philadelphia & Camden Ferry Co. (N. J.)	do.	Broad Street Station.
57	Frt.	4	150	Arco Transportation Corporation (N. Y.)	Buffalo, N. Y.	Foot Austin Street.
58	Tow.	11	350	Gilkey Bros., Towing Co. (Wash.)	Seattle, Wash.	Anacortes, Wash.
49	Fsh.	12	150	Peter Anderson	Marquette, Mich.	Lake Street.
60	Pas.	27	1,800	H. P. Layton	Wilmington, Del.	Georgetown, Del.
61	Fer.	6	500	City of Portsmouth and the County of Norfolk	Norfolk, Va.	Portsmouth, Va.
62	Tow.	8	270	Eastern Transportation Co. (Del.)	Wilmington, Del.	Ford Building.

<sup>8</sup> Formerly U. S. Q. M. C. st. s. Col. Clayton.

<sup>9</sup> Formerly Canadian st. s. No. 50.

<sup>10</sup> Formerly British st. s. Col. Roosevelt.

<sup>11</sup> Formerly st. s. Oregonian.

<sup>12</sup> Formerly st. s. Archie Parker.

<sup>13</sup> Formerly st. s. Lake Galileo.

<sup>14</sup> Formerly st. s. Mascotte.

Line No.	Official No.	Signal letters	Rig	Name of vessel	Tonnage		Dimensions			When built	Where built
					Gross	Net	Length	Breadth	Depth		
1	127422		St. s.	COLUMBIA	92	47	80.2	20.1	8.1	1900	Ferrysburg, Mich.
2	127665		St. s.	COLUMBIA	968	549	200.0	45.0	18.0	1902	Wyandotte, Mich.
3	136594		St. s.	Columbia	36	24	63.3	16.0	6.1	1897	Baltimore, Md.
4	222625		St. w.	Columbia	74	53	94.6	18.0	4.2	1922	Columbia, La.
5	225518		St. s.	Columbus	23	16	48.7	14.6	5.9	1926	Milford, Del.
6	211480	LDCQ	St. s.	COLUMBIAN	6,262	3,738	404.6	53.9	26.3	1913	Philadelphia, Pa.
7	209203		St. w.	Colusa	795	737	177.8	41.9	6.3	1911	San Francisco, Calif.
8	212859	LDWH	St. s.	COLUMBA	5,873	3,636	408.0	55.2	26.8	1913	Port Glasgow, Scotland.
9	127207		St. s.	Colwell	18	6	51.9	13.0	4.6	1897	Iiwaco, Wash.
10	126316	KDFC	St. s.	Comal	2,934	2,251	320.0	42.8	21.5	1885	Chester, Pa.
11	207715		St. s.	Comanche	78	54	86.4	17.2	5.0	1895	Baldwinsville, N. Y.
12	21319		St. s.	COMANCHE	686	447	133.7	28.5	18.5	1913	Seattle, Wash.
13	214472	LGJV	St. s.	COMBER	302	97	135.0	22.8	13.4	1916	Mantowoc, Wis.
14	127361		St. s.	Comet	18	13	60.0	12.4	4.2	1890	Buffalo, N. Y.
15	127563		St. s.	Comet	77	47	74.6	22.0	6.1	1901	Portland, Me.
16	209083		St. s.	COMET	104	70	72.3	20.0	9.6	1910	Baltimore, Md.
17	211398	LDBV	St. s.	COMET	2,496	1,258	250.0	53.0	26.0	1913	Lorain, Ohio.
18	219805	LWDK	St. s.	COMMACK	5,111	3,115	390.0	54.2	27.8	1920	Hog Island, Pa.
19	110103		St. s.	Commander	74	50	70.0	18.4	9.0	1872	Philadelphia, Pa.
20	116671		St. s.	Commander	160	90	103.8	24.8	8.9	1895	South Portland, Me.
21	126962		St. s.	Commander	99	49	76.3	21.7	9.6	1893	Wilmington, Del.
22	125615		St. s.	Commerce	112	98	99.0	19.0	6.0	1878	Milwaukee, Wis.
23	127570		St. s.	Commerce	127	85	85.1	26.8	8.0	1901	Athens, N. Y.
24	209307		St. s.	COMMERCE	280	190	114.6	33.0	13.0	1911	Mantowoc, Wis.
25	215017	LHCB	St. s.	COMMERCIAL COURIER	2,111	1,278	291.5	41.2	25.8	1903	Rostock, Germany
26	215570	LHJT	St. s.	COMMERCIAL GUIDE	4,762	2,890	406.7	55.2	25.6	1911	Hamburg, Germany
27	215398	LHNM	St. s.	COMMERCIAL PATIFINDER	4,789	2,953	395.1	40.4	27.4	1906	Newcastle, England.
28	219850	LWGC	St. s.	COMMERCIAL PIONEER	2,686	1,665	253.4	43.8	26.3	1920	Superior, Wis.
29	220600	MBKV	St. s.	COMMERCIAL SPIRIT	4,633	2,905	380.4	53.1	27.0	1920	Tacoma, Wash.
30	215710	LJCW	St. s.	COMMERCIAL TRADER	4,840	3,001	399.0	51.0	27.3	1905	Newcastle-on-Tyne, England.
31	220501	MBIK	St. s.	COMMERCIAL TRAVELER	4,697	2,890	380.3	53.1	27.0	1920	Tacoma, Wash.
32	218094	LRFN	St. s.	Commissioner	272	129	108.3	28.3	13.0	1918	Brunswick, Ga.
33	92480		St. s.	Commodore	62	31	67.2	18.0	8.0	1892	West Troy, N. Y.
34	120412		St. s.	Commodore	125	79	96.0	30.8	8.5	1887	Wilmington, Del.
35	127521		St. s.	Commodore Bartlett	68	39	77.8	15.2	5.5	1901	Croton, N. Y.
36	221099		St. s.	Commodore Jarvis	287	126	116.0	27.0	6.0	1903	Bronte, P. O., Canada.
37	136392		St. s.	COMMODORE MAURY	79	52	101.5	16.5	6.1	1893	Chester, Pa.
38	220339		St. s.	Commodore Perry	71	44	72.9	16.1	6.8	1920	Buffalo, N. Y.
39	205149	KWPI	St. p.	COMMONWEALTH	5,980	2,500	437.9	55.0	19.3	1908	Philadelphia, Pa.
40	203517	KVRH	St. s.	Comport	180	122	96.4	30.4	9.7	1906	Tottenville, N. Y.
41	208922		St. s.	Comstock	20	14	45.0	14.0	4.5	1911	Croton on Hudson, N. Y.
42	127407	KPSU	St. s.	COMUS	4,760	2,920	391.6	48.3	15.8	1900	Newport News, Va.
43	120369		St. p.	Connicut	353	241	125.5	28.0	10.0	1886	Wilmington, Del.
44	120719	KJHD	St. s.	CONCHO	3,724	2,640	329.5	47.0	21.2	1891	Chester, Pa.
45	130526	KJCV	St. s.	Concord	1,218	697	246.0	46.0	15.5	1891	Wilmington, Del.
46	220103	LWPS	St. s.	Condor	187	101	88.0	25.5	13.0	1920	Jacksonville, Fla.
47	219942	LWJV	St. s.	CONEHATTA	4,974	3,023	390.0	54.2	27.8	1920	Hog Island, Pa.
48	127057		St. s.	Coney Island	31	15	51.1	14.5	6.6	1894	Gravesend, N. Y.
49	129918		St. s.	Confidence	53	26	68.5	17.1	7.3	1892	Bordentown, N. J.
50	127307		St. s.	Confidence	65	33	78.7	18.3	8.0	1898	Baltimore, Md.
51	127000		St. s.	Conneaut	62	31	69.0	18.0	10.2	1893	Buffalo, N. Y.
52	214081		St. s.	CONNEAUT	4,749	3,027	415.0	50.0	27.5	1916	Ecorse, Mich.
53	205871		St. s.	CONNELLY BROTHERS	9	6	37.0	10.8	4.5	1908	Buffalo, N. Y.
54	209090		St. s.	CONNELLY BROS. No. 2	10	7	39.0	9.9	4.4	1909	do.
55	217071	LNHS	St. s.	CONNERSVILLE	2,232	1,358	253.5	43.6	20.2	1918	Ashtabula, Ohio.
56	219902	LWHQ	St. s.	CONNESS PEAK	5,620	3,452	390.0	54.2	27.8	1920	Hog Island, Pa.
57	217400	LPHD	St. s.	CONOTTON	2,324	1,396	251.0	43.6	22.2	1918	Superior, Wis.

<sup>1</sup> Formerly st. s. Edith Goddard Winship.

<sup>2</sup> Formerly st. s. Santa Clara.

<sup>3</sup> Formerly British st. s. Colusa.

<sup>4</sup> Formerly st. s. Robert Robinson.

<sup>5</sup> Formerly st. s. Sebascodegan.

<sup>6</sup> Formerly {  
 a German st. s. Portonia.  
 b st. s. Portonia.  
 c st. s. Yucca.

<sup>7</sup> Formerly {  
 a German st. s. Esslingen.  
 b st. s. Nyanza.

<sup>8</sup> Formerly {  
 a German st. s. Serapis.  
 b st. s. Serapis.

<sup>9</sup> Formerly {  
 a German st. s. Serapis.  
 b st. s. Serapis.  
 c st. s. Osage.

<sup>10</sup> Formerly st. s. Lake Guani.  
 Formerly st. s. Hoboken.

<sup>11</sup> Formerly {  
 a German st. s. Setos.  
 b st. s. Itasca.  
 c st. s. Honolulu.

Line No.	Service	Crew	Indicated horse-power	Name of owner	Home port	Address of owner
1	Tow.	3	350	M. Sullivan Dredging Co. (Mich.)	Detroit, Mich.	1853 Iroquois Building.
2	Pas.	20	2,000	Detroit & Windsor Ferry Co. (Mich.)	do	Foot Woodward Avenue.
3	Tow.	4	124	Columbia Granite & Dredging Co. (Va.)	Washington, D. C.	3036 K Street NW.
4	Frt.	6	60	J. T. Lively	New Orleans, La.	Columbia, La.
5	Tow.	4	50	Gowanus Towing Co. (N. Y.)	New York, N. Y.	Foot Smith Street (B).
6	Frt.	39	5,000	American-Hawaiian Steamship Co. (N. J.)	do	39 Broadway.
7	Frt.	10	275	Sacramento Transportation Co. (Calif.)	San Francisco, Calif.	Sacramento, Calif.
8	Frt.	54	3,000	Grace Steamship Co. (Del.)	New York, N. Y.	10 Hanover Square.
9	Tow.	3	60	John A. Gaither	Astoria, Oreg.	Rainier, Oreg.
10	Pas.	58	1,900	Mallory Steamship Co. (Me.)	New York, N. Y.	Pier 36, North River.
11	Pas.	7	110	Benj. Munnerlyn	Georgetown, S. C.	601 Front Street.
12	Frt.	21	400	Puget Sound Navigation Co. (Nev.)	Seattle, Wash.	32 Colman Dock.
13	Fsh.	21	600	Bay State Fishing Co. (Me.)	Boston, Mass.	30 Fish Pier.
14	Fsh.	2	50	Ole Olsen	Grand Haven, Mich.	Frankfort, Mich.
15	Pas.	4	100	Charles E. Pearsall	New York, N. Y.	Yonkers, N. Y.
16	Frt.	9	350	Hartford & New York Transportation Co. (Conn.)	Hartford, Conn.	285 State Street.
17	Tnk.	26	1,300	Pan American Petroleum & Transport Co. (Del.)	Los Angeles, Calif.	Security Building.
18	Frt.	35	2,500	United States Shipping Board	Philadelphia, Pa.	Bourse Building.
19	Tow.	5	250	Norbert H. Forst & Co.	New York, N. Y.	Pier 43, North River.
20	Pas.	5	150	Joseph F. O'Brien	Savannah, Ga.	201 West River Street.
21	Tow.	5	150	Delaware, Lackawanna & Western R. R. Co. (Pa.)	New York, N. Y.	90 West Street.
22	Drg.	4	148	Doville Lake Sand & Gravel Co.	Toledo, Ohio.	424 Water Street.
23	Frt.	9	200	Elizabeth Co. (Del.)	Newark, N. J.	Elizabeth, N. J.
24	Frt.	8	125	Merchants Lighterage Co. (Ill.)	Chicago, Ill.	219 East North Water Street.
25	Frt.	34	800	Commercial Courier Steamship Co. (Del.)	Wilmington, Del.	Du Pont Building.
26	Frt.	31	3,600	Nyanza Steamship Co. (Del.)	do	Do.
27	Frt.	29	2,400	Osage Steamship Co. (Del.)	do	Do.
28	Frt.	24	1,400	Lake Gunn Navigation Co. (La.)	New Orleans, La.	Whitney-Central Trust and Savings Bank.
29	Frt.	27	2,500	Commercial Spirit Steamship Co. (Del.)	Wilmington, Del.	Du Pont Building.
30	Frt.	40	2,500	Honolulu Steamship Co. (Del.)	do	Do.
31	Frt.	34	2,500	Commercial Traveler Steamship Co. (Del.)	do	Do.
32	Wrk.	10	500	Merritt-Chapman & Scott Corporation (Del.)	New York, N. Y.	17 Battery Place.
33	Tow.	4	190	Norbert H. Forst & Co. (N. J.)	do	Pier 43, North River.
34	Frt.	5	60	Bay Ridge Water & Lighterage Co. (N. Y.)	do	109 Broad Street.
35	Frt.	4	150	Raymond B. Hunt	Norfolk, Va.	241 West Thirty-sixth Street.
36	Frt.	6	1,128	Arthur J. Whaley	Rochester, N. Y.	Charlotte Station.
37	Pol.	9	250	W. McDonald Lee	Norfolk, Va.	
38	Frt.	8	113	State of Pennsylvania	Erle, Pa.	Harrisburg, Pa.
39	Pas.	250	5,000	New England Steamship Co. (Conn.)	Fall River, Mass.	Pier 3.
40	Pas.	6	240	New York & Cuba Mail Steamship Co. (Me.)	New York, N. Y.	Foot Wall Street.
41	Tow.	2	40	Julia E. Vandervoort	Albany, N. Y.	Waterford, N. Y.
42	Pas.	75	3,800	Southern Pacific Co. (Ky.)	New York, N. Y.	Pier 49, North River.
43	Fer.	0	225	Jamestown & Newport Ferry Co. (R. I.)	Newport, R. I.	Jamestown, R. I.
44	Pas.	49	2,600	Mallory Steamship Co. (Me.)	New York, N. Y.	Pier 36, North River.
45	Pas.	55	1,700	Colonial Navigation Co. (N. Y.)	do	Pier 44, North River.
46	Tow.	13	450	Goodwin-Gallagher Sand & Gravel Corporation (N. Y.)	do	21 East Fortieth Street.
47	Frt.	41	2,500	United States Shipping Board	Philadelphia, Pa.	Bourse Building.
48	Frt.	3	150	George F. Finnegan	New York, N. Y.	26 Henry Street (B.).
49	Tow.	6	150	Newark & New York Towboat Co. (N. J.)	Newark, N. J.	1 Passaic Street.
50	Tow.	0	325	Mystic Steamship Co. Trustees	Boston, Mass.	111 Devonshire Street.
51	Tow.	4	300	Squaw Island Sand & Gravel Co. (N. Y.)	Buffalo, N. Y.	101 Columbia Street.
52	Frt.	24	1,775	Wyandotte Transportation Co. (Mich.)	Detroit, Mich.	1622 Ford Building.
53	Frt.	3	10	John Connelly	Buffalo, N. Y.	165 Ohio Street.
54	Frt.	1	10	do	do	Do.
55	Frt.	32	1,250	United States Shipping Board	New York, N. Y.	45 Broadway.
56	Frt.	42	2,500	do	Philadelphia, Pa.	Bourse Building.
57	Frt.	37	1,250	do	New York, N. Y.	45 Broadway.

<sup>11</sup> Formerly st. s. Red Hook.  
<sup>12</sup> Formerly st. s. Michael J. Coffey.  
<sup>13</sup> Formerly British st. s. Jarvis.  
<sup>14</sup> Formerly st. s. Edgewater.  
<sup>15</sup> Formerly st. s. Emeline.

<sup>16</sup> Formerly st. s. Chas. H. Pike.  
<sup>17</sup> Formerly st. s. Norfolk.  
<sup>18</sup> Formerly st. s. Sam McCutcheon.  
 \* Sold to Ford Motor Co. but document not yet surrendered.

Steam Vessels

Line No.	Official No.	Signal letters	Rig	Name of vessel	Tonnage		Dimensions			When built	Where built
					Gross	Net	Length	Breadth	Depth		
1	214051		St. w.	Conqueror	204	126	136.6	26.0	4.7	1916	Elizabeth, Pa.
2	211105		St. s.	CONRAD STARKE	153	104	82.0	22.0	13.2	1913	Manitowoc, Wis.
3	217622	VQBP	St. s.	CONSORT	3,285	2,002	324.0	46.2	22.0	1918	Newark, N. J.
4	217267	LNWD	St. s.	CONTOCOOK	2,344	1,419	251.0	43.6	22.2	1918	Superior, Wis.
5	212630		St. p.	Contra Costa	4,483	3,276	414.3	67.2	18.5	1914	Oakland, Calif.
6	125182		St. s.	Conroy	78	39	89.5	19.0	9.2	1873	Philadelphia, Pa.
7	201842		St. s.	Convoy	77	52	70.5	19.4	8.7	1904	Tottenville, N. Y.
8	125735		St. p.	Coopers Point	359	261	141.0	30.0	7.7	1897	Wilmington, Del.
9	206620	LBPM	St. s.	COOS BAY	5,149	3,176	386.0	63.0	29.8	1909	Sparrows Point, Md.
10	219743	LWVN	St. s.	COOT	409	169	139.4	25.2	14.3	1910	Savannah, Ga.
11	217819	LQNK	St. s.	COPALGROVE	2,324	1,396	251.0	43.0	22.2	1919	Superior, Wis.
12	212646	LDRM	St. s.	COPPENNAME	3,251	1,938	333.3	42.0	15.9	1908	Belfast, Ireland
13	205472		St. s.	Coquille	63	36	76.7	15.7	7.9	1908	Coquille City, Oreg.
14	217871	LQRK	St. s.	COQUINA	2,140	1,281	250.5	43.7	20.1	1919	Manitowoc, Wis.
15	219046	LTFV	St. s.	COQUITT	3,233	1,696	324.0	46.2	25.0	1919	Newark, N. J.
16	126228		St. s.	Cora A. Sheldon	64	27	65.1	16.6	9.2	1884	Saugatuck, Mich.
17	125393		St. s.	Cora L. Staples	92	46	100.0	20.3	6.2	1872	Wilmington, Del.
18	05873		St. s.	Coral	34	17	57.0	14.0	6.6	1836	Philadelphia, Pa.
19	127123		St. s.	CORALIA	4,349	3,264	413.2	48.0	24.0	1836	Cleveland, Ohio
20	217870	LQRJ	St. s.	C RAPEAK	2,153	1,280	250.5	43.7	20.1	1919	Manitowoc, Wis.
21	209065	LCHP	St. s.	CORDOVA	2,089	1,269	243.0	41.1	17.3	1912	Wilmington, Del.
22	226332		St. s.	CORDOVA	267	181	140.0	24.0	8.0	1920	Jeffersonville, Ind.
23	120808		St. s.	Corinthia	69	34	68.5	16.9	8.0	1890	Philadelphia, Pa.
24	219317	LTWN	St. s.	CORINTHO	1,973	1,161	201.1	40.0	19.5	1905	Bremerhaven, Germany
25	212382		St. s.	Cormorant	41	28	69.0	18.0	5.0	1914	Erle, Pa.
26	125920		St. s.	Cornelia	41	21	66.2	16.0	7.3	1881	Tottenville, N. Y.
27	214382	LGHK	St. s.	Cornelia	3,129	1,944	327.7	40.7	23.5	1916	Sparrows Point, Md.
28	205535		St. s.	Cornelius W. Lawrence	172	117	92.8	22.4	11.5	1908	Nowburgh, N. Y.
29	127451		St. s.	Cornell	4,449	3,439	454.0	50.2	24.0	1900	South Chicago, Ill.
30	219402		St. s.	Cornell	173	87	94.3	25.2	12.2	1919	New York, N. Y.
31	204980		St. s.	Corning	204	102	89.0	25.1	12.2	1908	Newport News, Va.
32	222746	MFBG	St. s.	Cornish	1,827	1,094	233.0	40.2	24.3	1923	Sparrows Point, Md.
33	218057	LRCV	St. s.	Cornucopia	2,153	1,280	250.5	43.7	20.1	1919	Manitowoc, Wis.
34	126401		St. s.	Corona	150	76	93.6	22.4	10.4	1886	Camden, N. J.
35	126850		St. w.	Corona	51	18	64.3	17.0	0.0	1892	Duluth, Minn.
36	205536		St. p.	Corona	16	10	57.1	16.6	5.0	1903	Alva, Fla.
37	209456		St. p.	CORONA	356	175	143.9	32.9	8.6	1911	Memphis, Tenn.
38	215918	LJNW	St. s.	Coronado	5,989	3,624	402.6	53.0	32.0	1918	Oakland, Calif.
39	216661	LVBG	St. s.	Corone	2,916	1,726	267.8	49.8	25.6	1920	Portland, Oreg.
40	205330	LBSV	St. s.	Corozal	3,109	1,920	335.0	46.8	22.7	1911	Newport News, Va.
41	217197	LNRH	St. s.	Corrales	2,146	1,287	250.5	43.7	20.4	1918	Manitowoc, Wis.
42	126023		St. s.	Corstee	368	306	145.5	26.2	7.5	1882	Wilmington, Del.
43	126474	LGBT	St. s.	Corstee	2,364	1,380	299.5	40.3	21.0	1888	Cleveland, Ohio
44	217011	LNDW	St. s.	Corsteeana	2,146	1,287	250.5	43.7	20.4	1918	Manitowoc, Wis.
45	218595	LSCV	St. s.	Corson	4,969	3,074	390.0	54.2	27.6	1919	Hog Island, Pa.
46	24664		St. s.	Cortland	80	40	87.1	19.0	10.0	1868	Brooklyn, N. Y.
47	161077		St. s.	Cortland	48	33	58.2	17.3	7.5	1895	Buffalo, N. Y.
48	200479		St. s.	Corvus	4,551	3,451	416.0	50.0	21.0	1903	West Bay City, Mich.
49	219209	LTSQ	St. s.	Corvus	5,551	3,422	410.0	54.2	27.6	1919	Portland, Oreg.
50	222482		St. s.	Coryell	12	8	46.3	10.2	4.5	1880	East Boston, Mass.
51	219239	LTRB	St. s.	CORRATA	3,267	1,978	324.0	46.2	25.0	1919	Newark, N. J.
52	126741	KJNP	St. s.	CORRATA RICA	1,783	1,166	221.5	36.0	19.3	1891	Chester, Pa.
53	218428	LHTP	St. s.	COSTIGAN	6,126	3,800	400.7	54.2	30.4	1919	Harriman, Pa.
54	218760	LSMC	St. s.	COSTATI	5,963	4,385	402.6	53.0	32.0	1919	Oakland, Calif.
55	212490		St. s.	Cotoco	27	15	51.6	15.5	5.7	1908	Phoenix, N. Y.
56	217423	LPJQ	St. s.	COTONWOOD	2,450	1,485	253.4	43.7	24.5	1918	Ecorse, Mich.
57	217513	LPRD	St. s.	COULLEE	2,450	1,485	253.4	43.7	24.5	1919	Alameda, Calif.
58	217287	LPBC	St. s.	COURAGEOUS	7,593	4,755	440.0	56.0	35.2	1918	Lorain, Ohio
59	206926		St. s.	COURTNEY L	48	33	61.0	16.0	8.0	1909	Ecorse, Mich.
60	217774	LQJN	St. s.	COVALT	2,450	1,485	253.4	43.7	24.5	1919	do.
61	217810	LQNB	St. s.	COVENA	2,372	1,413	253.4	43.7	24.5	1919	do.
62	214769		St. w.	Cowlitz	99	72	109.2	20.0	4.8	1917	Portland, Oreg.
63	125678		St. p.	Coxsacke	77	41	60.4	33.4	7.4	1873	New Baltimore, N. Y.
64	214914		St. s.	COXTON	543	373	115.3	32.2	14.6	1917	Elizabethport, N. J.
65	217939	LQVG	St. s.	Craftsman	358	197	126.0	20.0	13.7	1919	Solomons, Md.

1 Formerly st. s. Triumph.  
 2 Formerly st. Vulcan.  
 3 Formerly British st. s. Coppenname.  
 4 Formerly st. s. Harry Schaubel Jr.  
 5 Formerly st. s. Frank K. Esherick.

a German st. s. Admiral Von Tirpitz.  
 b st. s. Philip.  
 c st. s. Governor Forbes.  
 d Norwegian st. s. Governor Forbes.  
 e st. s. Governor Forbes.  
 f st. s. Cadius.

Line No.	Service	Crew	Indicated horse-power	Name of owner	Home port	Address of owner
1	Tow.	17	430	La Belle Transportation Co. (W. Va.)	Pittsburgh, Pa.	Wheeling, W. Va.
2	Tow.	10	600	Henry A. Meyer	Milwaukee, Wis.	98 Ferry Street.
3	Frt.	37	1,500	United States Shipping Board <sup>a</sup>	Newark, N. J.	Kearny, N. J.
4	Frt.	37	1,200	do.	New York, N. Y.	45 Broadway.
5	Fer.	16	6,000	Southern Pacific R. R. Co. (Calif.)	San Francisco, Calif.	65 Market Street.
6	Tow.	6	400	Baltimore & Ohio R. R. Co. (Md.)	Baltimore, Md.	Baltimore and Charles Streets.
7	Tow.	6	100	Newton Creek Towing Co. (N. Y.)	New York, N. Y.	Long Island City, N. Y.
8	Fer.	6	453	Kensington & New Jersey Ferry Co. (N. J.)	Philadelphia, (Pa.)	Broad Street Station.
9	Frt.	35	3,800	Pacific States Lumber Co. (Del.)	San Francisco, Calif.	Balfour Building.
10	Fsh.	23	550	Deep Sea Fisheries (Me.)	Rockland, Me.	7 Hilsons Wharf.
11	Frt.	27	1,200	United States Shipping Board	New York, N. Y.	45 Broadway.
12	Pas.	71	2,500	United Fruit S. S. Corporation (Del.)	do.	17 Battery Place.
13	Frt.	5	160	Knappton Towboat Co. (Wash.)	Astoria, Oreg.	Knappton, Wash.
14	Frt.	31	1,150	Pillsbury & Curtis (Calif.)	San Francisco, Calif.	351 California Street.
15	Frt.	37	1,500	United States Shipping Board <sup>a</sup>	Newark, N. J.	Kearny, N. J.
16	Tow.	6	180	H. N. Jex	Toledo, Ohio.	1749 Summit Street.
17	Tow.	10	250	Neptune Line (Del.)	New York, N. Y.	1 Broadway.
18	Tow.	4	125	Tugboat Coral Co. (Del.)	Philadelphia, Pa.	111 Walnut Street.
19	Frt.	25	1,350	Pittsburgh S. S. Co. (W. Va.)	Duluth, Minn.	Wolvin Building.
20	Frt.	27	1,250	Charles F. Webb	Boston, Mass.	110 State Street.
21	Pas.	30	1,200	Alaska S. S. Co. (Nov.)	New York, N. Y.	120 Broadway.
22	Tow.	15	800	Inland Waterways Corporation	Moble, Ala.	320 Maher Building.
23	Tow.	9	225	Southern Transportation Co. (N. J.)	Philadelphia, Pa.	Commercial Trust Building.
24	Pas.	60	1,200	Panama Mail S. S. Co. (Del.)	San Francisco, Calif.	2 Pine Street.
25	Fsh.	4	90	Arthur Wilson	Erle, Pa.	130 East Third Street.
26	Tow.	6	160	Joseph Ross	Boston, Mass.	28 T Wharf.
27	Frt.	31	2,500	A. H. Bull S. S. Co. (N. J.)	New York, N. Y.	40 West Street.
28	Frt.	12	600	City of New York	do.	Municipal Building.
29	Frt.	25	2,000	Pittsburgh S. S. Co. (W. Va.)	Duluth, Minn.	Wolvin Building.
30	Tow.	8	700	Lehigh Valley R. R. Co. (N. J.)	New York, N. Y.	143 Liberty Street.
31	Tow.	7	600	Delaware, Lackawanna & Western R. R. Co. (Pa.)	do.	90 West Street.
32	Frt.	34	1,300	Eastern S. S. Lines (N. J.)	Portsmouth, N. H.	Ellot, Me.
33	Frt.	42	1,250	Charles F. Webb	Boston, Mass.	110 State Street.
34	Pas.	12	625	W. G. Coyle & Co. (La.)	New Orleans, La.	337 Carondelet Street.
35	Tow.	5	65	Construction Materials Co.	Chicago, Ill.	133 West Washington Street.
36	Pas.	8	76	Peter & Percy L. Cone	Miami, Fla.	10tus, Fla.
37	Tow.	23	300	Standard Oil Co. of Louisiana (La.)	Baton Rouge, La.	Box 629.
38	Frt.	46	2,500	United States Shipping Board	San Francisco, Calif.	369 Pine Street.
39	Frt.	26	1,400	Walter Cummings	New York, N. Y.	406 Eighth Avenue.
40	Frt.	34	1,500	New York & Porto Rico S. S. Co. (Me.)	do.	25 Broadway.
41	Frt.	43	1,250	Pillsbury & Curtis (Calif.)	San Francisco, Calif.	351 California Street.
42	Frt.	21	293	Joseph W. Hansen	New York, N. Y.	Pier 12, East River.
43	Frt.	28	1,200	Boston Iron & Metal Co. (Md.)	Baltimore, Md.	313 Hanover Street.
44	Frt.	35	1,650	Pillsbury & Curtis (Calif.)	San Francisco, Calif.	351 California Street.
45	Frt.	42	2,500	Export Steamship Corporation (N. Y.)	New York, N. Y.	25 Broadway.
46	Tow.	4	110	Delaware, Lackawanna & Western R. R. Co. (Pa.)	do.	90 West Street.
47	Tow.	5	110	William E. Bernard	Philadelphia, Pa.	Pier 75 North Wharves.
48	Frt.	29	1,500	Interlake S. S. Co. (Ohio)	Cleveland, Ohio.	Union Trust Building.
49	Frt.	43	5,000	Planet S. S. Corporation (Me.)	New York, N. Y.	39 Cortlandt Street.
50	Pas.	3	40	David B. Clifford	Boston, Mass.	Dorchester, Mass.
51	Frt.	37	1,500	United States Shipping Board <sup>a</sup>	Newark, N. J.	Kearny, N. J.
52	Frt.	34	700	Northern Fisheries (Wash.)	San Francisco, Calif.	141 Clay Street.
53	Frt.	44	3,000	United States Shipping Board	Philadelphia, Pa.	Bourse Building.
54	Ref.	40	2,800	do.	San Francisco, Calif.	369 Pine Street.
55	Tow.	2	35	Benjamin L. Cowles	Buffalo, N. Y.	360 Ohio Street.
56	Frt.	42	1,350	Davidson S. S. Co. (Minn.)	Duluth, Minn.	703 Board of Trade Building.
57	Frt.	25	1,350	G. A. Tomlinson	do.	800 Alworth Building.
58	Frt.	45	3,000	United States Shipping Board	San Francisco, Calif.	369 Pine Street.
59	Fsh.	5	55	Booth Fisheries Co. (Del.)	Chicago, Ill.	205 North Michigan Avenue.
60	Frt.	42	1,350	Morton Salt Co. (Ill.)	do.	80 East Jackson Boulevard.
61	Frt.	37	1,350	Hammond Lumber Co. (Del.)	San Francisco, Calif.	260 California Street.
62	Tow.	8	350	Milton Smith	Portland, Oreg.	Ratner, Oreg.
63	Fer.	4	125	William H. Thomas	Albany, N. Y.	Stuyvesant, N. Y.
64	Frt.	5	300	Lehigh Valley R. R. Co. (N. J.)	New York, N. Y.	143 Liberty Street.
65	Tow.	21	1,000	M. J. Dady Engineering & Contracting Co. (N. Y.)	do.	373 Fulton Street (B.).

<sup>7</sup> Formerly st. s. Dragoman.

<sup>8</sup> Formerly st. s. {<sup>a</sup> C. C. Clarke,  
<sup>b</sup> New York Central No. 3,  
<sup>c</sup> A. W. Whitman.

<sup>9</sup> Formerly st. p. {<sup>a</sup> Bob Lee, Jr.  
<sup>b</sup> Corona,  
<sup>c</sup> Mexican st. p. Robalo

<sup>10</sup> Formerly st. s. Titan.

<sup>11</sup> Formerly st. s. Kutharine T. Wilber.

<sup>12</sup> Formerly st. s. J. L. Weeks.

<sup>13</sup> Formerly st. s. Susquehanna.

<sup>a</sup> Sold to Ford Motor Co. but document not yet surrendered.

Line No.	Official No.	Signal letters	Rig	Name of vessel	Tonnage		Dimensions			When built	Where built
					Gross	Net	Length	Breadth	Depth		
1	202136		St. s.	CRAIG	32	21	53.0	15.0	7.0	1905	Toledo, Ohio
2	218333	LRQI	St. s.	CRAIGSMERE	2,496	1,486	253.4	43.6	25.1	1919	Ashtabula, Ohio
3	216948	LMWV	St. s.	CHAINCREEK	2,292	1,367	253.5	43.8	20.4	1918	Ecorse, Mich.
4	221633	MCKL	St. s.	CRAMPTON ANDERSON <sup>1</sup>	6,998	4,303	435.0	56.0	33.6	1921	Alameda, Calif.
5	224034		St. s.	<sup>1</sup> Crane	80	42	104.3	14.9	8.0	1917	Norfolk, Va.
6	217024	LNFS	St. s.	CRANENEST	2,292	1,367	253.5	43.8	20.4	1918	Ecorse, Mich.
7	202704		St. s.	CRANFORD	1,197	814	191.4	44.0	15.8	1905	Wilmington, Del.
8	219203	LTPJ	St. s.	CRANFORD	6,527	4,049	393.7	55.1	31.4	1919	Wilmington, N. C.
9	212886	LDQC	St. s.	CRASTER HALL	4,319	2,758	380.0	50.0	26.2	1909	Port Glasgow, Scotland.
10	216727	LMJW	St. s.	CRAWL KEYS	2,308	1,378	253.5	43.8	20.4	1918	Ecorse, Mich.
11	217055	LNHB	St. s.	CRAYCROFT	2,292	1,367	253.5	43.8	20.4	1918	do.
12	200217		St. s.	<sup>2</sup> Credenda	34	23	57.0	16.5	6.4	1903	Paulsboro, N. J.
13	91027		St. w.	<sup>3</sup> Creighton	166	166	132.0	21.0	3.5	1877	Point Harmar, Ohio
14	204256	KWDR	St. s.	<sup>4</sup> Creole	6,362	3,849	407.0	53.0	26.7	1907	Quincy, Mass.
15	216493	LKWG	St. s.	<sup>5</sup> Creole	333	47	126.3	28.2	14.3	1918	Madisonville, La.
16	25340		St. s.	<sup>6</sup> Crescent	186	126	114.0	28.0	7.0	1901	Albany, N. Y.
17	116279		St. s.	<sup>7</sup> Crescent	68	46	71.9	18.0	8.0	1872	Philadelphia, Pa.
18	120861		St. s.	<sup>8</sup> Crescent	35	22	69.0	15.2	6.6	1891	Grand Haven, Mich.
19	207404		St. s.	<sup>9</sup> CRESCENT	385	297	135.0	34.0	9.6	1910	Buffalo, N. Y.
20	218504		St. w.	<sup>10</sup> Crescent	199	125	137.0	27.4	4.3	1919	Wabasha, Minn.
21	127176		St. s.	<sup>11</sup> CRESCENT CITY	4,112	3,028	406.0	48.2	24.0	1897	Chicago, Ill.
22	203602	KVQW	St. s.	<sup>12</sup> Crescent City	701	380	180.0	38.0	12.6	1906	Aberdeen, Wash.
23	92362		St. s.	<sup>13</sup> Cresco	90	45	84.0	20.4	8.0	1891	Berkley, Va.
24	208553	LBVJ	St. s.	<sup>14</sup> CREST	244	113	114.3	22.5	11.6	1891	Quincy, Mass.
25	85715	JWBH	St. s.	<sup>15</sup> Cretan	2,350	1,651	267.0	40.5	16.4	1882	Chester, Pa.
26	204587		St. s.	<sup>16</sup> CRETE	6,030	4,605	480.0	52.0	30.0	1907	Lorain, Ohio
27	211044	LCTR	St. s.	CRICKET	1,136	773	210.0	41.0	15.4	1913	Alameda, Calif.
28	219103	LTJF	St. s.	CRIPPLE CREEK	6,320	4,668	402.6	54.8	32.1	1919	Seattle, Wash.
29	200448	LSRQ	St. s.	CRISFIELD	236	160	110.5	24.1	12.6	1903	Sparrows Point, Md.
30	219157	LTMJ	St. s.	CRISFIELD	6,321	4,670	402.6	54.8	32.1	1919	Seattle, Wash.
31	145934	KRSV	St. s.	<sup>17</sup> Cristobal	9,604	7,026	459.5	58.0	28.9	1920	Sparrows Point, Md.
32	96423		St. w.	<sup>18</sup> Crockett	1,023	903	221.0	46.0	8.0	1898	Stockton, Calif.
33	212572	LDPS	St. s.	<sup>19</sup> CROFTON HALL	5,378	3,322	405.2	62.1	27.9	1913	Port Glasgow, Scotland.
34	136677		St. s.	<sup>20</sup> CROLONA	163	81	101.2	23.2	9.4	1898	Seattle, Wash.
35	126617		St. s.	Crosby	35	17	66.4	15.6	6.8	1889	Benton Harbor, Mich.
36	219416	LVDW	St. s.	CROSSKEYS	6,869	5,257	410.5	54.2	27.1	1919	Seattle, Wash.
37	220030	LWNQ	St. s.	CROWN CITY	5,490	3,417	410.0	54.4	27.2	1920	Los Angeles, Calif.
38	202947		St. w.	Crown Hill	366	134	132.4	26.0	4.6	1906	Jeffersonville, Ind.
39	200644		St. w.	<sup>21</sup> Crucible	281	110	160.0	27.0	4.0	1904	do.
40	217637	LQCF	St. s.	<sup>22</sup> CRUDOH	1,370	760	242.5	36.9	10.7	1919	Violet, La.
41	126368		St. s.	<sup>23</sup> Cruiser	62	33	70.0	16.0	6.1	1896	North Bend, Ore.
42	223361		St. w.	<sup>24</sup> Cruiser	237	161	136.0	28.6	4.8	1923	Elizabeth, Pa.
43	221220	MCRW	St. s.	<sup>25</sup> CUBA	2,479	1,118	325.0	47.2	18.0	1921	Philadelphia, Pa.
44	220582	MBKG	St. s.	CULBERSON	5,453	3,395	410.0	64.4	27.2	1920	Los Angeles, Calif.
45	207368		St. s.	Cumberland	115	67	87.5	20.9	11.2	1910	Rockland, Me.
46	217495		St. s.	Cumberland	69	31	64.6	23.0	6.5	1919	Swanton, Vt.
47	219213	LTPV	St. s.	<sup>26</sup> CUMBERLAND	2,598	1,615	251.0	43.6	26.1	1919	Cleveland, Ohio
48	220836	MBWL	St. s.	<sup>27</sup> CUPRUM	6,062	3,770	402.5	53.0	32.0	1920	Baypoint, Calif.
49	127113	KMNJ	St. s.	CURACAO	1,548	1,144	241.3	38.0	16.3	1895	Philadelphia, Pa.
50	219411	LVDQ	St. s.	CURLEW	508	209	139.4	25.2	14.2	1919	Savannah, Ga.
51	208114	LBRF	St. s.	CURRIER	4,711	2,869	370.0	52.1	27.0	1910	Quincy, Mass.
52	214100		St. w.	<sup>28</sup> Curruck	85	55	105.1	22.0	4.2	1916	Norfolk, Va.
53	126696		St. s.	<sup>29</sup> Curtis Bay	133	66	90.0	22.3	10.5	1890	Newburgh, N. Y.
54	219210	LTRC	St. s.	CUSHNET	3,545	2,174	324.0	46.2	25.0	1919	Newark, N. J.
55	218329	LRQF	St. s.	CUSHNOG	5,405	3,321	400.7	54.2	30.1	1919	Pensacola, Fla.
56	217845		St. s.	Cutehogue	183	105	92.5	25.1	15.7	1918	Wilmington, Del.
57	219211	LTRD	St. s.	CUTTYHUNK	3,545	2,174	324.0	46.2	25.0	1919	Newark, N. J.
58	201012		St. s.	<sup>30</sup> CUYLER ADAMS	5,057	3,768	474.0	52.0	29.0	1904	Lorain, Ohio
59	205601		St. s.	Cydet	59	40	69.5	15.8	7.2	1908	Indian River, Mich.
60	125900		St. p.	<sup>31</sup> Cygnus	857	555	212.6	31.4	11.3	1881	Chester, Pa.
61	200414		St. s.	<sup>32</sup> CYGNUS	4,725	3,393	416.0	50.0	28.0	1903	Lorain, Ohio
62	126618		St. s.	<sup>33</sup> Cynthia	34	16	55.8	15.8	6.9	1890	Baltimore, Md.
63	127531		St. s.	Cynthia	26	19	52.1	17.6	4.8	1900	Saybrook, Conn.

<sup>1</sup> Formerly U. S. N. st. s. S. C. No. 118.<sup>2</sup> Formerly British st. s. Craster Hall.<sup>3</sup> Formerly st. s. <sup>a</sup>Credenda, <sup>b</sup>U. S. N. Credenda.<sup>4</sup> Formerly st. w. <sup>a</sup>Mink No. 2, <sup>b</sup>Clara Cavett.<sup>5</sup> Formerly st. s. O. A. Hermanson.<sup>6</sup> Formerly st. s. Ursula.<sup>7</sup> Formerly st. s. Sammler.<sup>8</sup> Formerly st. s. Frank P. Gelken.<sup>9</sup> Formerly st. s. Jim Butler.<sup>10</sup> Formerly st. s. Mercy B.<sup>11</sup> Formerly st. s. Guyandotte.<sup>12</sup> Formerly st. s. Tremont.<sup>13</sup> Formerly st. w. H. J. Corcoran.<sup>14</sup> Formerly British st. s. Crofton Hall.

Line No.	Service	Crew	Indicated horse-power	Name of owner	Home port	Address of owner
1	Tow.	4	100	Frank Roueker	Buffalo, N. Y.	Tonawanda, N. Y.
2	Frt.	36	1,350	Morton Salt Co. (Ill.)	Chicago, Ill.	80 East Jackson Boulevard.
3	Frt.	36	1,250	United States Shipping Board	Norfolk, Va.	Army Base.
4	Tnk.	41	2,700	Pan American Petroleum & Transport Co. (Del.)	Los Angeles, Calif.	1015 Security Building.
5	Frt.	3	100	M. J. Mercer	Norfolk, Va.	213 Ainsworth Street.
6	Frt.	48	1,250	United States Shipping Board	do.	Army Base.
7	Fer.	7	1,200	Central R. R. Co. of New Jersey (N. J.)	New York, N. Y.	143 Liberty Street.
8	Frt.	42	2,800	United States Shipping Board	Wilmington, N. C.	
9	Frt.	49	1,750	United States Steel Products Co. (N. J.)	New York, N. Y.	30 Church Street.
10	Frt.	48	1,500	United States Shipping Board	do.	45 Broadway.
11	Frt.	48	1,223	do.	do.	Do.
12	Tow.	6	100	George Finnegan	do.	26 Henry Street.
13	Tow.	11	392	Pittsburgh Plate Glass Co. (Pa.)	Pittsburgh, Pa.	632 Duquesne Street.
14	Pas.	140	7,000	Southern Pacific Co. (Ky.)	New York, N. Y.	Pier 49 North River.
15	Tow.	12	500	Cary-Davis Tug & Barge Co. (Wash.)	Seattle, Wash.	Pier A.
16	Pas.	8	250	Andrew H. Mills	New York, N. Y.	62 South Street.
17	Tow.	6	175	Eureka Towing Line (N. Y.)	do.	11 Moore Street.
18	Frt.	2	100	Cowles Towing Co. (N. Y.)	Buffalo, N. Y.	360 Ohio Street.
19	Frt.	6	200	Buffalo Gravel Corporation (N. Y.)	do.	19 Hudson Street.
20	Tow.	6	550	Southern Material & Construction Co. (Ark.)	St. Louis, Mo.	205 Buder Building.
21	Frt.	25	1,000	Pittsburgh S. S. Co. (W. Va.)	Duluth, Minn.	Wolvin Building.
22	Frt.	20	350	Hobbs, Wall & Co. (Calif.)	San Francisco, Calif.	1 Drumm Street.
23	Tow.	7	150	Schuykill Transportation Co. (Del.)	Philadelphia, Pa.	308 Walnut Street.
24	Cod.	19	450	Bay State Fishing Co. (Me.)	Boston, Mass.	50 Fish Pier.
25	Pas.	34	1,800	Carl Pastau	Baltimore, Md.	Citizen's Nat'l Bank Bldg.
26	Frt.	32	1,000	Interlake S. S. Co. (Ohio)	Cleveland, Ohio.	Union Trust Building.
27	Frt.	25	950	Crieket Shipping Co. (Calif.)	San Francisco, Calif.	10 Market Street.
28	Frt.	42	2,500	United States Shipping Board	Seattle, Wash.	841 Railroad Avenue South.
29	Tow.	16	604	New York, Philadelphia & Norfolk R. R. Co. (Va.)	Cape Charles, Va.	
30	Frt.	41	2,800	United States Shipping Board	Seattle, Wash.	Do.
31	Pas.	126	4,000	Panama R. R. Co. (N. Y.)	New York, N. Y.	24 State Street.
32	Frt.	14	500	Bay Transport Co. (Calif.)	San Francisco, Calif.	Pier 19.
33	Pas.	37	3,000	United States Steel Products Co. (N. J.)	New York, N. Y.	30 Church Street.
34	Tow.	6	488	California & Hawaiian Sugar Refining Corporation (Calif.)	San Francisco, Calif.	230 California Street.
35	Tow.	6	100	John Shea	Duluth, Minn.	631 West Third Street.
36	Frt.	43	2,800	United States Shipping Board	Seattle, Wash.	841 Railroad Avenue South.
37	Frt.	40	3,500	do.	Los Angeles, Calif.	
38	Tow.	12	100	J. W. Menke	Cincinnati, Ohio	108 East Pearl Street.
39	Tow.	13	600	Crucible Fuel Co. (Del.)	Pittsburgh, Pa.	Oliver Building.
40	Tnk.	20	1,000	Mexican Petroleum Corporation (Me.)	Los Angeles, Calif.	Security Building.
41	Tow.	3	150	Hosford Transportation Co. (Oreg.)	Portland, Oreg.	181 Oak Street.
42	Tow.	8	617	Pittsburgh Coal Co. (Pa.)	Pittsburgh, Pa.	1730 Struss Building.
43	Pas.	54	3,600	Peninsular & Occidental Steamship Co. (Conn.)	New Haven, Conn.	42 Church Street.
44	Frt.	40	3,500	United States Shipping Board	Los Angeles, Calif.	
45	Tow.	6	500	Central Wharf Towboat Co.	Portland, Me.	Central Wharf.
46	Pas.	2	60	Plattsburg-Grand Isle Ferry Co. (N. Y.)	Rouses Point, N. Y.	
47	Frt.	34	1,500	Eastern Steamship Lines (Me.)	Portsmouth, N. H.	Ellot, Me.
48	Frt.	44	2,800	United States Shipping Board	San Francisco, Calif.	309 Pine Street.
49	Frt.	29	1,050	Pacific Steamship Co. (Me.)	Seattle, Wash.	1519 Railroad Avenue.
50	Fsh.	28	500	Deep Sea Fisheries (Me.)	Rockland, Me.	Tilsons Wharf.
51	Tnk.	39	2,100	Gulf Refining Co. (Tex.)	Port Arthur, Tex.	West Port Arthur, Tex.
52	Pas.	7	80	E. E. Bennett	Norfolk, Va.	
53	Tow.	6	60	Curtis Bay Towing Co. (Md.)	Baltimore, Md.	1600 Continental Building.
54	Frt.	37	1,500	United States Shipping Board	Newark, N. J.	Kearny, N. J.
55	Frt.	42	3,000	do.	Pensacola, Fla.	
56	Tow.	6	250	Long Island R. R. Co. (N. Y.)	New York, N. Y.	Pennsylvania Station.
57	Frt.	37	1,500	United States Shipping Board	Newark, N. J.	Kearny, N. J.
58	Frt.	30	1,600	Globe Steamship Co. (Minn.)	Duluth, Minn.	800 Alworth Building.
59	Pas.	3	65	Charles A. Armstrong	Detroit, Mich.	151 Baldwin Avenue.
60	Frt.	21	900	Iron Steamboat Co. of New Jersey (N. J.)	New York, N. Y.	Pier 1, North River.
61	Frt.	29	1,500	Interlake Steamship Co. (Ohio)	Cleveland, Ohio.	Union Trust Building.
62	Tow.	4	113	Vivian Phillips	Baltimore, Md.	Foot Caroline Street.
63	Pas.	3	90	East & West Shore Ferry & Transportation Co. (Conn.)	New Haven, Conn.	11 Church Street.

<sup>11</sup> Formerly st. s. Ernest A. Hamill.

<sup>12</sup> Formerly st. w. Charley Jutte.

<sup>13</sup> Formerly st. s. Panoll.

<sup>14</sup> Formerly st. s. Bartholomew.

<sup>a</sup> Chauncey.

<sup>15</sup> Formerly st. s. New York Central, No. 2.

<sup>c</sup> Gerard H. Keller, Jr.

<sup>20</sup> Formerly st. s. Sahara.

<sup>21</sup> Formerly st. s. Joseph C. Gilchrist.

<sup>22</sup> Formerly U. S. S. st. s. Thistlo.

Line No.	Official No.	Signal letters	Rig	Name of vessel	Tonnage		Dimensions			When built	Where built
					Gross	Net	Length	Breadth	Depth		
							Feet	Feet	Feet		
1	125994		St. s.	Cynthia No. 2	108	54	92.4	19.5	9.0	1882	Philadelphia, Pa.
2	127162		St. s.	Cypher	31	21	53.3	16.2	6.6	1896	South Boston, Mass.
3	214399		St. w.	Cypress	98	57	105.3	24.3	3.5	1916	St. Martinville, La.
4	105218		St. s.	D. R. D. Co. No. 1	38	19	65.5	15.6	6.9	1873	Kaighns Point, N. J.
5	157257		St. w.	D. A. Nisbet	64	64	106.8	20.9	3.7	1889	Evansville, Ind.
6	27665		St. s.	D. E. CALLENDER +	3,522	2,178	371.0	45.0	22.7	1895	Cleveland, Ohio
7	217629	LQBV	St. s.	D. F. McAllister	207	141	102.6	25.5	12.2	1919	Sharptown, Md.
8	214147		St. s.	D. G. KERR	7,756	6,026	580.0	60.0	32.0	1916	Lorain, Ohio
9	214353	LGHC	St. s.	D. G. SCOFIELD +	7,074	4,323	439.5	58.0	31.2	1916	San Francisco, Calif.
10	85696		St. s.	D. J. Conroy	48	24	75.0	17.0	8.0	1881	Bordentown, N. J.
11	200602		St. s.	D. J. Swenle	143	71	98.2	23.4	10.4	1888	Chicago, Ill.
12	221308		St. w.	D. M. Armstrong	103	103	120.6	29.5	3.4	1921	Memphis, Tenn.
13	214599		St. s.	D. M. CLEMSON	7,728	6,020	580.0	60.0	32.0	1916	Lorain, Ohio
14	201840		St. s.	D. M. PHILBIN	6,272	4,826	504.0	54.0	26.7	1905	West Bay City, Mich.
15	203979		St. s.	D. O. MILLS	6,598	4,850	532.0	58.2	32.0	1907	Ecorse, Mich.
16	27687		St. s.	D. P. Perry	37	29	74.8	14.4	5.6	1902	Manitowoc, Wis.
17	220929		St. s.	D. R. Bostic	9	6	46.6	12.0	3.4	1900	Wilmington, N. C.
18	157509		St. w.	D. R. Campbell	718	409	176.1	35.4	5.9	1898	Seattle, Wash.
19	157378		St. s.	D. T. Helm	64	32	68.0	18.0	9.3	1893	Benton Harbor, Mich.
20	205762		St. w.	D. T. Lane	135	135	141.3	29.0	4.3	1908	Dana, W. Va.
21	218236	LRMC	St. s.	DADE COUNTY +	3,283	2,000	324.0	46.2	25.0	1919	Newark N. J.
22	157014		St. s.	Daisy	33	16	60.1	13.4	5.4	1880	New Orleans, La.
23	157479		St. s.	Daisy	30	20	69.0	12.0	4.5	1897	Peekskill, N. Y.
24	205042	KWPO	St. s.	Daisy	679	379	175.0	38.7	14.0	1908	Bandon, Ore.
25	203747	KVSF	St. s.	Daisy Freeman	613	436	173.5	38.6	13.3	1906	Fairhaven, Calif.
26	209439	LCGJ	St. s.	Daisy Gadsby	818	478	189.5	41.1	14.3	1911	Hoquiam, Wash.
27	222719	MDWF	St. s.	Daisy Gray	1,187	655	216.2	43.3	15.5	1922	Portland, Ore.
28	204105	KWVW	St. s.	Daisy McWilliams	119	81	83.0	22.2	10.0	1907	Noank, Conn.
29	214266	LDDQ	St. s.	Daisy Matthews	943	513	204.8	42.1	14.2	1916	Hoquiam, Wash.
30	211723	LDHB	St. s.	Daisy Putnam	886	476	201.2	41.0	14.0	1913	do.
31	210753	LCQR	St. s.	DAROTAN	6,501	4,014	407.7	53.7	28.1	1912	Sparrows Point, Md.
32	217421	LPJM	St. s.	DALLAS +	4,756	2,963	377.0	52.0	26.8	1918	Shooter's Island, N. Y.
33	218514	LSBD	St. s.	Dalzellace	177	30	95.5	24.7	12.2	1919	Green Bay, Wis.
34	219820		St. s.	Dalzellace	173	87	94.3	25.2	12.2	1920	New York, N. Y.
35	3916		St. s.	Dalzelline	125	85	87.5	22.4	10.3	1903	Tottenville, N. Y.
36	220494	MBHF	St. s.	Dalzellite +	176	29	94.0	24.6	12.0	1920	Boston Harbor, Mich.
37	157205		St. s.	Dandy	115	57	92.8	20.0	9.6	1888	Camden, N. J.
38	127188		St. w.	DAN QUINN	166	166	135.3	30.0	5.0	1897	Dubuque, Iowa
39	220793	MFPB	St. s.	DAN F. HANLON +	1,434	701	240.0	40.0	15.0	1920	Brunswick, Ga.
40	204110	KWCL	St. s.	Daniel Kern	297	112	153.2	26.0	11.5	1879	Baltimore, Md.
41	206954		St. w.	Daniel Lindsey	65	62	111.0	22.7	3.3	1909	Nashville, Tenn.
42	204877		St. s.	Daniel McAllister	63	63	75.0	22.2	9.5	1907	Athens, N. Y.
43	92332		St. s.	Daniel McCarren	38	26	66.6	16.7	8.3	1891	Brooklyn, N. Y.
44	203507		St. s.	Daniel McElroy	151	102	89.4	28.5	8.1	1906	Tomkins, N. Y.
45	219155	LTMG	St. s.	DANIEL WEBSTER +	8,280	6,147	439.6	60.2	33.7	1919	Gloucester City, N. J.
46	204416		St. s.	DANIEL WILLARD	4,253	3,295	350.0	46.0	30.9	1907	Buffalo, N. Y.
47	203507		St. s.	DANIEL J. MORRELL +	7,239	5,419	580.0	68.0	27.4	1906	West Bay City, Mich.
48	157655		St. s.	Dan <sup>1</sup> K. Jackson	71	57	81.2	22.2	4.7	1902	Washington, D. C.
49	150033		St. s.	Daniel L. Hebard	159	79	98.5	22.0	8.8	1875	Cleveland, Ohio
50	85763		St. s.	Daniel R. Roe	50	34	67.7	17.4	8.1	1882	Tottenville, N. Y.
51	150480		St. s.	Daniel W. Mack	48	24	69.0	17.7	7.9	1889	Brooklyn, N. Y.
52	219262	LTSH	St. s.	DANNEDAIKE +	4,310	2,520	340.1	49.2	27.1	1919	Baltimore, Md.
53	219899	LWHM	St. s.	DARDEN +	5,189	3,155	391.9	51.2	28.5	1920	Savannah, Ga.
54	157535		St. w.	Darling	78	78	102.0	22.3	4.	1890	Parkersburg, W. Va.
55	157635		St. s.	Dart	21	14	42.9	14.2	6.5	1901	Long Island City, N. Y.
56	208721		St. s.	Dart	74	50	57.2	17.4	5.2	1911	Caledonia, Wash.
57	220335	MBCF	St. s.	DARTFORD +	5,186	3,686	391.9	51.2	30.0	1920	Savannah, Ga.
58	157548		St. p.	Dartmouth	420	353	126.6	27.0	11.3	1899	East Boston, Mass.
59	150535		St. s.	Dauntless	99	49	78.0	20.3	9.6	1891	Boston, Mass.
60	157353		St. w.	Dauntless	791	575	190.5	36.5	8.0	1892	San Francisco, Calif.
61	157368	KRHT	St. s.	DAUNTLESS	153	76	102.0	20.7	10.0	1893	Camden, N. J.
62	157637	LHVS	St. s.	Dauntless	123	83	97.2	22.0	10.5	1901	Baltimore, Md.
63	130426		St. s.	Dauntless No. 2	87	43	82.2	19.5	9.5	1880	Milford, Del.
64	150021		St. s.	Dauntless No. 3	91	45	98.2	20.0	9.2	1874	Camden, N. J.
65	96030		St. s.	Dauntless No. 4	54	37	71.0	17.6	7.0	1889	Tottenville, N. Y.
66	212588		St. s.	Dauntless No. 5	68	46	61.7	18.2	8.5	1914	Ferrysburg, Mich.
67	215571	LIITS	St. s.	Dauntless No. 6	148	100	113.5	21.2	9.3	1884	Philadelphia, Pa.

<sup>1</sup> Formerly st. w. F. Hilde Burdin.

<sup>a</sup> Amanda Powell.

<sup>b</sup> Peter Hagan.

<sup>c</sup> Yale.

<sup>1</sup> Formerly st. s. <sup>b</sup> Charlotte Graverat Bretlung.

<sup>c</sup> T. K. Maher.

<sup>1</sup> Formerly st. s. William M. Mills.

<sup>1</sup> Formerly st. s. General O. Mott.

<sup>1</sup> Formerly st. s. Sylvania.

<sup>1</sup> Formerly st. s. York.

<sup>a</sup> McAllister Bros.

<sup>b</sup> Formerly st. s. <sup>b</sup> Hugh Ross.

<sup>c</sup> Margaret F. McWilliams.

<sup>1</sup> Formerly st. s. Vanguard.

<sup>1</sup> Formerly st. s. Helmsman.

<sup>1</sup> Formerly st. s. Bouker.

<sup>1</sup> Formerly st. s. Badger.

<sup>1</sup> Formerly st. w. Chas. H. Organ.

<sup>1</sup> Formerly U. S. L. H. Vessel Manzanita.



Line No.	Service	Crew	Indicated horse-power	Name of owner	Home port	Address of owner
1	Tow.	7	500	Atlantic Towing Co. (Del.)	Savannah, Ga.	228 East Bay Street.
2	Frt.	4	125	Island Fertilizer Co. (N. J.)	Philadelphia, Pa.	Atlantic City, N. J.
3	Tow.	16	85	Wels, Patterson Lumber Co. (La.)	Pensacola, Fla.	Box 1818.
4	Tow.	4	89	Delaware River Discharging Co. (N. J.)	Philadelphia, Pa.	Camden, N. J.
5	Tow.	16	135	Koch Sand & Gravel Co.	Evansville, Ind.	122 North Water Street.
6	Frt.	27	1,200	Morrow S. B. Co. (Ohio)	Cleveland, Ohio.	B. R. T. Building.
7	Tow.	17	500	Daniel F. McAllister	New York, N. Y.	17 State Street.
8	Frt.	30	2,000	Pittsburgh Steamship Co. (W. Va.)	Duluth, Minn.	Wolvin Building.
9	Tnk.	40	3,300	Standard Oil Co. of California (Calif.)	San Francisco, Calif.	225 Bush Street.
10	Tow.	5	100	David J. Conroy (Del.)	New York, N. Y.	One hundred and fifty-second Street and Harlem River.
11	Frb	12	500	City of Chicago (Ill.)	Chicago, Ill.	City Hall.
12	Tow.	8	500	Greenville Stone & Gravel Co. (Tenn.)	Memphis, Tenn.	269 Walnut Street.
13	Frt.	31	2,000	Pittsburgh Steamship Co. (W. Va.)	Duluth, Minn.	Wolvin Building.
14	Frt.	24	1,800	Duluth Steamship Co. (Minn.)	do.	800 Alworth Building.
15	Frt.	32	1,800	Interlake Steamship Co. (Ohio)	Cleveland, Ohio.	Union Trust Building.
16	Pas.	4	130	Arnold Transit Co. (Mich.)	Marquette, Mich.	Mackinaw Island, Mich.
17	Frt.	2	20	W. A. Bordeaux	Wilmington, N. C.	
18	Pas.	27	700	American Yukon Navigation Co. (W. Va.)	Juneau, Alaska	St. Michael, Alaska.
19	Tow.	5	300	Augustine A. Murphy	Buffalo, N. Y.	34 Michigan Avenue.
20	Tow.	18	500	Campbell's Creek Coal Co. (Ohio)	Cincinnati, Ohio	618 Union Central Building.
21	Frt.	37	* 1,500	United States Shipping Board	Newark, N. J.	Kearny, N. J.
22	Frt.	7	80	Springfield Lumber Co. (La.)	New Orleans, La.	Springfield, La.
23	Tow.	4	95	John F. Dunphy	New York, N. Y.	676 Seventy-sixth Street (B.).
24	Frt.	20	375	S. S. Freeman	San Francisco, Calif.	1 Drum Street.
25	Frt.	22	425	Charles Nelson Co. (Calif.)	do.	230 California Street.
26	Frt.	20	550	S. S. Freeman	do.	1 Drum Street.
27	Frt.	21	760	do.	do.	do.
28	Tow.	10	900	McWilliams Bros. (N. Y.)	New York, N. Y.	1 Broadway.
29	Frt.	20	650	S. S. Freeman	San Francisco, Calif.	1 Drum Street.
30	Frt.	21	650	do.	do.	do.
31	Frt.	64	4,000	American-Hawaiian Steamship Co. (N. J.)	New York, N. Y.	39 Broadway.
32	Frt.	54	2,500	United States Shipping Board	do.	45 Broadway.
33	Tow.	7	650	Fred B. Dalzell	do.	24 State Street.
34	Tow.	13	700	do.	do.	do.
35	Tow.	6	200	do.	do.	do.
36	Tow.	8	700	do.	do.	do.
37	Tow.	9	425	Curtis Bay Towing Co. (Md.)	Baltimore, Md.	1600 Continental Building.
38	Tow.	14	436	Fatton-Tully Transportation Co. (Tenn.)	Memphis, Tenn.	Foot Keel Avenue.
39	Frt.	29	1,400	Johannes-Ramselius	San Francisco, Calif.	112 Market Street.
40	Tow.	10	750	Bellingham Tug & Barge Co. (Wash.)	Seattle, Wash.	Bellingham, Wash.
41	Tow.	12	125	Woods Bros. Construction Co. (Nebr.)	Omaha, Nebr.	Lincoln, Nebr.
42	Tow.	5	250	Daniel McAllister Corporation (Del.)	New York, N. Y.	24 State Street.
43	Tow.	5	160	McCarren Towing Line (N. J.)	Newark, N. J.	719 Lake Street.
44	Tow.	7	240	Joseph H. Wood	do.	Foot Madison Street.
45	Frt.	43	* 3,260	United States Shipping Board	Philadelphia, Pa.	Bourse Building.
46	Frt.	27	135	Great Lakes Transit Corporation (N. Y.)	Buffalo, N. Y.	223 Erie Street.
47	Frt.	32	2,000	Cambria Steamship Co.	Cleveland, Ohio	Leader-News Building.
48	Frt.	4	70	John A. Owen	Elizabeth City, N. C.	Edenton, N. C.
49	Frt.	12	500	Ford Motor Co. (Del.)	Marquette, Mich.	Iron Mountain, Mich.
50	Tow.	4	200	Daniel Roe Towing & Transportation Co. (N. J.)	New York, N. Y.	1 Broadway.
51	Tow.	5	75	East River Towing Co. (N. Y.)	do.	17 Battery Place.
52	Tnk.	44	* 1,800	United States Shipping Board	Baltimore, Md.	22 Light Street.
53	Tnk.	35	2,500	do.	New York, N. Y.	45 Broadway.
54	Tow.	13	350	Baker Tow Boat Co. (Ala.)	Mobile, Ala.	Tuscaloosa, Ala.
55	Frt.	4	175	Newtown Creek Towing Co. (N. Y.)	New York, N. Y.	Long Island City, N. Y.
56	Pas.	3	160	J. L. Anderson	Seattle, Wash.	Lesch Park.
57	Tnk.	42	2,800	U. S.-Mex. Oil Corporation (Del.)	New York, N. Y.	26 Beaver Street.
58	Fer.	4	425	Boston, Revere Beach & Lynn R. R. (Mass.)	Boston, Mass.	Rowes Wharf.
59	Frt.	9	300	Dauntless Towing Line (N. J.)	New York, N. Y.	11 Moore Street.
60	Frt.	16	350	Fay Transport Co. (Calif.)	San Francisco, Calif.	Pier 26.
61	Tow.	9	700	Wood Towing Corporation (Va.)	Norfolk, Va.	Southern Produce Building.
62	Tow.	9	300	do.	do.	do.
63	Tow.	6	300	Dauntless Towing Line (N. J.)	New York, N. Y.	11 Moore Street.
64	Tow.	5	240	do.	do.	do.
65	Tow.	6	275	do.	do.	do.
66	Tow.	6	250	Port Jefferson Transportation Co. (Del.)	do.	do.
67	Tow.	12	387	Dauntless Towing Line (N. Y.)	do.	do.

<sup>11</sup> Formerly st. s. Meta.

<sup>12</sup> Formerly st. s. Wissahickon.

<sup>13</sup> Formerly st. s. P. L. Johnson.

<sup>14</sup> Formerly st. s. a Glen Cove.  
b John A. Meseck.

<sup>15</sup> Formerly st. s. a Paurl.  
b S. O. Co. No. 10.  
c Paurl.

<sup>16</sup> Formerly st. s. a Piscataqua.  
b U. S. E. F. C.-A. I. S. C. No. 4.

<sup>17</sup> Formerly st. s. a Nathaniel P. Doane.  
b H. A. Baxter.

<sup>18</sup> Formerly st. s. Pennsylvania.

<sup>19</sup> Formerly st. s. H. B. Rawson.

<sup>20</sup> Formerly st. s. a Philip T. Dodge.  
b Eugene F. Moran.

<sup>21</sup> Formerly st. s. a Schenectady.  
b Maryland police boat Gov. P. F. Thomas.  
c Mary W. Potter.

\* Sold to Ford Motor Co. but document not yet surrendered.

Line No.	Official No.	Signal letters	Rig	Name of vessel	Tonnage		Dimensions			When built	Where built
					Gross	Net	Length	Breadth	Depth		
1	218818	LSPV	St. s.	DAUPERATA.....+	5,720	3,545	409.6	54.4	27.4	1919	Baltimore, Md.
2	210607	LCNQ	St. s.	Davenport.....	911	525	200.1	40.0	14.5	1912	North Bend, Ore.
3	219643	LVRG	St. s.	DAVENPORT.....+	5,491	3,370	400.7	54.2	30.4	1920	Harriman, Pa.
4	4741		St. s.	David.....	87	67	72.0	25.5	6.6	1835	Mt. Pleasant, N. Y.
5	211065		St. s.	DAVID CAMPBELL.....	242	154	117.5	25.0	12.0	1913	Portland, Ore.
6	204795		St. s.	David Gibb.....	31	20	52.0	12.6	5.6	1907	Charleston, S. C.
7	221427	MCWK	St. s.	DAVID MCKELVY.....	6,820	4,242	430.0	59.2	33.4	1921	Chester, Pa.
8	203258		St. p.	David Swain.....	146	92	136.6	28.0	4.5	1906	Stillwater, Minn.
9	157349		St. s.	David A. Boody.....	93	63	93.8	23.6	8.6	1892	Noank, Conn.
10	219811	LWDN	St. s.	David C. Meyer.....+	2,510	1,519	272.8	46.1	24.1	1920	Astoria, Ore.
11	6930		St. s.	David K. Phillips.....	116	73	125.6	18.6	10.0	1877	Damascus, Me.
12	117266		St. s.	DAVID S. TROXEL.....+	4,539	3,503	416.0	50.0	24.0	1903	West Bay City, Mich.
13	202931		St. s.	DAVID Z. NORTON.....+	5,667	4,250	480.0	52.0	30.0	1906	Cleveland, Ohio.
14	157473		St. s.	Dawn.....	23	9	54.6	17.3	5.6	1897	Scranton, Miss.
15	212284		St. s.	Dawn.....	70	48	55.0	19.5	3.2	1914	Houghton, Wash.
16	157291		St. s.	Dayton.....	226	163	105.7	30.3	9.6	1891	Wilmington, Del.
17	219012	LTDR	St. s.	DEAN EMERY.....	6,664	4,148	429.3	59.2	31.4	1919	Chester, Pa.
18	218820	LSPW	St. s.	DE BARDELEBEN.....+	429	203	142.0	27.7	11.8	1919	Elizabeth, N. J.
19	223854		St. w.	Decatur.....	65	65	96.2	24.6	3.8	1924	St. Louis, Mo.
20	157583		St. w.	Decatur No. 1.....	48	48	108.0	19.6	2.7	1900	Decatur, Ala.
21	217485	LPQB	St. s.	DECATUR BRIDGE.....+	3,658	2,256	324.0	46.2	25.0	1918	Newark, N. J.
22	218312	LRPS	St. s.	DEER LODGE.....+	6,187	3,832	409.8	54.2	27.7	1919	Portland, Ore.
23	219134	LTKH	St. s.	DEFACIO.....+	4,800	2,999	386.8	52.2	27.4	1919	Arlington, N. Y.
24	157430		St. s.	DEFENDER.....	87	59	85.3	18.0	8.9	1895	Baltimore, Md.
25	157453		St. s.	Defender.....	56	38	85.0	17.0	5.5	1896	Peekskill, N. Y.
26	157587		St. s.	Defender.....	25	17	63.2	16.2	5.8	1900	Tacoma, Wash.
27	206069		St. s.	Defaulter.....	43	33	64.0	16.0	6.2	1909	Astoria, Ore.
28	157099		St. s.	Defiance.....	42	21	64.0	16.2	7.1	1883	Philadelphia, Pa.
29	216875	LMTD	St. s.	DEFIANCE.....+	7,011	4,786	440.0	50.0	35.2	1918	Alameda, Calif.
30	212755		St. s.	De Grasse.....	22	15	43.0	13.5	0.0	1914	Buffalo, N. Y.
31	210598		St. s.	DELANCO.....+	183	92	93.9	24.0	12.0	1920	New Orleans, La.
32	219447	LVGF	St. s.	DELANSON.....	5,999	3,709	400.7	54.2	30.4	1920	Harriman, Pa.
33	218633	LSPN	St. s.	DELAVAN.....+	3,233	1,996	324.0	46.2	25.0	1919	Newark, N. J.
34	157097		St. s.	Delaware.....	99	49	89.0	20.6	9.3	1893	South Amboy, N. J.
35	202625		St. s.	DELAWARE.....	3,901	3,250	350.0	46.2	30.2	1905	Ecorse, Mich.
36	203811	KVTD	St. s.	DELAWARE.....+	1,907	1,382	250.5	40.0	25.0	1907	Wilmington, Del.
37	223616		St. s.	DELAWARE.....	95	46	71.0	20.1	11.2	1924	Cleveland, Ohio.
38	219454	LVGN	St. s.	DELAWARE RIVER.....+	2,606	1,612	251.0	43.6	26.1	1919	Wyandotte, Mich.
39	221893	MDJT	St. s.	DELAWARE SUN.....+	8,064	5,017	480.5	66.0	36.8	1922	Chester, Pa.
40	215993	LFPV	St. s.	DELECTO.....	4,478	2,414	341.0	48.2	24.5	1918	Alameda, Calif.
41	218811	LSPN	St. s.	DELFINA.....+	3,080	2,060	320.7	46.0	24.4	1919	Oakland, Calif.
42	218467	LSBH	St. s.	DELIGHT.....+	5,141	3,895	379.9	53.1	26.9	1919	Seattle, Wash.
43	218990	LTCJ	St. s.	DELISLE.....+	3,478	2,064	320.7	46.0	24.4	1919	Oakland, Calif.
44	157656		St. s.	Della.....	55	37	74.0	18.6	7.5	1902	Scranton, Miss.
45	157568	KQGF	St. s.	DELMAR.....	294	138	122.3	26.9	11.7	1900	Newburgh, N. Y.
46	212768		St. s.	Delmer T.....	11	8	32.4	10.9	3.3	1914	Port Clinton, Ohio.
47	116786		St. s.	DELLOS W. COOKE.....	3,398	2,067	326.5	44.0	29.3	1907	Buffalo, N. Y.
48	202463		St. w.	Delta.....	293	237	120.3	26.0	4.4	1895	St. Michael, Alaska
49	208292		St. s.	DELUGE.....+	313	212	115.0	28.0	14.0	1911	Baltimore, Md.
50	223567	MFJQ	St. s.	DELUGE.....	370	177	125.7	29.0	14.6	1923	New Orleans, La.
51	215822	LJHK	St. s.	DEMOCRACY.....+	4,430	2,811	377.0	52.0	26.8	1917	Shooters Island, N. Y.
52	220331		St. s.	DEMOPOLIS.....	267	181	140.0	24.0	8.0	1920	Jeffersonville, Ind.
53	220750	MBSK	St. s.	DENALI.....+	3,332	2,015	320.7	46.0	24.1	1920	Oakland, Calif.
54	206152		St. s.	DENMARK.....	5,448	4,434	440.0	58.0	28.0	1909	Toledo, Ohio.
55	209068		St. s.	Denny Brothers.....	93	63	97.6	22.6	6.4	1911	Millford, Del.
56	220449	MBGD	St. s.	DEPERE.....+	3,476	2,093	320.7	46.0	24.4	1920	Oakland, Calif.
57	217406	LPIN	St. s.	DEPRANOF.....+	5,227	3,827	370.6	53.1	27.0	1918	Tacoma, Wash.
58	220599	MBKT	St. s.	DERBIAN.....+	3,476	2,065	320.7	46.0	24.4	1920	Oakland, Calif.
59	218639	LSPR	St. s.	DERBYLINE.....	7,063	4,348	435.0	58.0	32.0	1919	Alameda, Calif.
60	218938	LSTH	St. s.	DEROUCHE.....	7,058	4,340	435.0	58.0	32.0	1919	do.
61	219908		St. s.	Derriek Boat No. 7.....	48	27	96.0	17.6	9.0	1910	Syracuse, N. Y.
62	219537	LVNW	St. s.	DES MOINES BRIDGE.....+	3,545	2,174	324.0	46.2	25.0	1920	Newark, N. J.
63	157216		St. s.	Despatch.....	127	71	93.5	28.0	8.0	1888	South Amboy, N. J.
64	211786		St. s.	Despatch.....	195	133	100.5	29.7	8.9	1913	Millford, Del.
65	222391		St. w.	DESTREHAN.....+	371	242	133.9	32.0	6.4	1922	Charleston, W. Va.
66	201607		St. s.	DETROIT.....	2,089	1,307	296.0	64.1	20.0	1904	Ecorse, Mich.
67	216738		St. s.	DETROIT.....	63	32	69.7	17.0	11.0	1917	Cleveland, Ohio.
68	219258	LTSC	St. s.	DETROIT WAYNE.....+	2,006	1,612	251.0	43.6	26.1	1919	Wyandotte, Mich.
69	219209	LTPR	St. s.	DEUEL.....+	5,580	3,405	410.3	51.2	27.7	1919	Seattle, Wash.

1 Formerly st. s. Charles Lynch.

2 Formerly st. s. Anson S. Brooks.

3 Formerly st. s. David K. Phillips.

4 Formerly st. s. U. S. N. David K. Phillips.

5 Formerly st. s. Sonoma.

6 Formerly st. s. Sunshine.

7 Formerly st. s. Bartbeny.

Line No.	Service	Crew	Indicated horse-power	Name of owner	Home port	Address of owner
1	Frt.	49	2,500	United States Shipping Board	Baltimore, Md.	22 Light Street.
2	Frt.	23	825	J. O. Davenport	San Francisco, Calif.	16 California Street.
3	Frt.	41	3,000	United States Shipping Board	Philadelphia, Pa.	Bourse Building.
4	Frt.	3	50	Leo P. Plusch	Albany, N. Y.	Catskill, N. Y.
5	Frb.	20	1,200	City of Portland (Oreg.)	Portland, Oreg.	City Hall.
6	Tow.	3	65	North State Lumber Co. (N. C.)	Charleston, S. C.	
7	Tnk.	37	2,800	Tide Water Oil Co. (N. J.)	New York, N. Y.	11 Broadway.
8	Pas.	10	450	Royal Route Co. (La.)	Baton Rouge, La.	Vicksburg, Miss.
9	Frt.	6	100	Wechawken Dry Dock Co. (N. J.)	New York, N. Y.	Jersey City, N. J.
10	Frt.	28	1,400	Wiggins-Meyer Steamship Co. (Oreg.)	Portland, Oreg.	901 Ycon Building.
11	Fsb.	3	200	Reedville Oil & Guano Co. (Va.)	Reedville, Va.	
12	Frt.	20	1,300	Forest City Steamship Co. (Ohio)	Cleveland, Ohio	1964 Union Trust Building.
13	Frt.	27	1,600	Columbia S. S. Co. (Ohio)	do.	1202 Lianna Building.
14	Pas.	4	75	Mobile Towing & Wrecking Co. (Ala.)	Mobile, Ala.	Foot Dauphin Street.
15	Pas.	2	120	County of King (Wash.)	Seattle, Wash.	County City Building.
16	Frt.	6	300	Clyde Lighterage Co. (N. Y.)	New York, N. Y.	24 State Street.
17	Tnk.	42	2,800	Pan American Petroleum & Transport Co. (Del.)	Los Angeles, Calif.	Security Building.
18	Tow.	20	800	W. G. Ooyie & Co. (La.)	New Orleans, La.	337 Carondelet Street.
19	Pas.	15	320	Western Barge Line Co. (Mo.)	Omaha, Nebr.	Omaha National Bank Building.
20	Msc.	11	180	American Oak Leather Co. (Ohio)	Nashville, Tenn.	Albany, Ala.
21	Frt.	40	1,500	United States Shipping Board	Newark, N. J.	Kearny, N. J.
22	Frt.	32	2,500	do.	Portland, Oreg.	514 Spalding Building.
23	Frt.	37	2,500	American Sugar Transit Corporation (Del.)	New York, N. Y.	117 Wall Street.
24	Tow.	6	250	Lake Champlain Transportation Co. (N. Y.)	Albany, N. Y.	Whitehall, N. Y.
25	Pas.	4	200	William J. Wade	do.	New Baltimore, N. Y.
26	Tow.	6	150	Pacific Tow Boat Co. (Wash.)	Seattle, Wash.	Pier 1.
27	Tow.	4	250	Knappton Towboat Co. (Wash.)	Astoria, Oreg.	Knappton, Wash.
28	Tow.	4	150	John Brennan	New York, N. Y.	262 Warren Street.
29	Frt.	90	3,000	United States Shipping Board	San Francisco, Calif.	369 Pine Street.
30	Tow.	3	50	St. Lawrence Power Co.	Ogdensburg, N. Y.	Massena, N. Y.
31	Tow.	14	450	Gulf Refining Co. (Tex.)	Port Arthur, Tex.	West Port Arthur, Tex.
32	Frt.	45	3,000	United States Shipping Board	Philadelphia, Pa.	Bourse Building.
33	Frt.	37	1,500	do.	Newark, N. J.	Kearny, N. J.
34	Tow.	5	230	Mears Towing Co. (N. Y.)	New York, N. Y.	Foot Sackett Street (B.).
35	Frt.	31	1,700	Great Lakes Transit Corporation (N. Y.)	Buffalo, N. Y.	223 Erie Street.
36	Frt.	26	1,200	Clyde Steamship Co. (Me.)	New York, N. Y.	Pier 36, North River.
37	Tow.	4	700	Great Lakes Towing Co. (N. J.)	Duluth, Minn.	N. P. Dock.
38	Frt.	21	1,500	Philadelphia & Norfolk Steamship Co. (Del.)	Wilmington, Del.	Tenth and Market Streets.
39	Tnk.	37	2,800	Sun Oil Co. (N. J.)	Philadelphia, Pa.	Finance Building.
40	Frt.	29	1,800	American Sugar Transit Corporation (Del.)	New York, N. Y.	117 Wall Street.
41	Frt.	42	1,860	Baltimore Insular Line (N. J.)	Baltimore, Md.	Citizen's National Bank.
42	Frt.	41	2,500	United States Shipping Board	Seattle, Wash.	841 Railroad Avenue South.
43	Frt.	42	1,785	Baltimore Insular Line (N. J.)	Baltimore, Md.	Citizen's Nat'l Bank Bldg.
44	Tow.	9	225	Charles Clarke & Co.	Galveston, Tex.	Guaranty Building.
45	Pas.	14	873	New York, Philadelphia & Norfolk R. R. Co. (Va.)	Cape Charles, Va.	
46	Tow.	2	40	John Collin McKay	Port Huron, Mich.	Alpena, Mich.
47	Frt.	28	1,500	Great Lakes Transit Corporation (N. Y.)	Buffalo, N. Y.	233 Erie Street.
48	Pas.	14	125	American Yukon Navigation Co. (W. Va.)	Juneau, Alaska	St. Michael, Alaska.
49	Frt.	20	950	Mayor and City Council (Md.)	Baltimore, Md.	City Hall.
50	Frb.	11	1,300	Board of Commissioners, Port of New Orleans (La.)	New Orleans, La.	1 Canal Street.
51	Frt.	50	2,800	United States Shipping Board	New York, N. Y.	45 Broadway.
52	Tow.	15	800	Inland Waterways Corporation	Mobile, Ala.	320 Maber Building.
53	Frt.	23	1,500	Alaska Steamship Co. (Nev.)	New York, N. Y.	120 Broadway.
54	Frt.	20	1,600	Great Lakes Steamship Co. (Del.)	Oswego, N. Y.	Syracuse, N. Y.
55	Frt.	4	160	Middlesex Transportation Co. (N. J.)	Perth Amboy, N. J.	New Brunswick, N. J.
56	Frt.	30	1,800	Alaska Steamship Co. (Nev.)	New York, N. Y.	120 Broadway.
57	Frt.	44	2,500	United States Shipping Board	Seattle, Wash.	841 Railroad Avenue South.
58	Frt.	36	1,675	do.	San Francisco, Calif.	369 Pine Street.
59	Tnk.	34	2,600	Texas Co. (Tex.)	Port Arthur, Tex.	Dock 29.
60	Tnk.	45	2,800	Union Oil Co. (Calif.)	Los Angeles, Calif.	Union Oil Building.
61	Ten.	6	75	State of New York	Oswego, N. Y.	Syracuse, N. Y.
62	Frt.	37	1,500	United States Shipping Board	Newark, N. J.	Kearny, N. J.
63	Tow.	5	175	Pennsylvania Railroad Co. (Pa.)	New York, N. Y.	Jersey City, N. J.
64	Frt.	6	450	Southern Pacific Co. (Ky.)	do.	Pier 49, North River.
65	Tow.	12	700	Mexican Petroleum Corporation (Mc.)	do.	120 Broadway.
66	Fer.	17	1,800	Wabash Railway Co. (Mich.)	Detroit, Mich.	Freo Press Building.
67	Tow.	4	250	Great Lakes Towing Co. (N. J.)	Duluth, Minn.	N. P. Dock.
68	Frt.	36	1,500	United States Shipping Board	New York, N. Y.	45 Broadway.
69	Frt.	45	2,800	do.	Seattle, Wash.	841 Railroad Avenue South.

1 Formerly st. s. <sup>a</sup> Waterbury.  
 2 Formerly st. s. <sup>b</sup> Northern Star.  
 3 Formerly st. s. Lake Tippah.  
 4 Formerly st. s. Itedondo.

10 Formerly st. s. Sturrucca.  
 11 Formerly st. s. Jupiter.  
 12 Formerly st. s. Jephtha.  
 \* Sold to Ford Motor Co., but document not yet surrendered.

Line No.	Official No.	Signal letters	Rig	Name of vessel	Tonnage		Dimensions			When built	Where built
					Gross	Net	Length	Breadth	Depth		
1	157544		St. w.	Dewey.....	30	28	68.0	20.6	3.0	1899	Portland, Fla.
2	218990	LTCW	St. s.	DEWEY.....	5,630	3,495	410.3	64.2	27.7	1919	Seattle, Wash.
3	220078	LWPJ	St. s.	DEWEY.....	957	516	209.3	32.0	16.4	1887	Cartagena, Spain
4	211734	LDHF	St. s.	DE WITT CLINTON.....	3,899	2,246	320.2	48.1	19.0	1913	Wilmington, Del.
5	219098	LRFT	St. s.	DIABLO.....	5,997	4,467	402.5	53.0	32.0	1919	Bay Point, Calif.
6	204837		St. s.	Diamond.....	155	108	82.0	24.4	8.6	1907	Greenport, N. Y.
7	206321		St. s.	Diamond.....	62	39	72.5	28.0	5.7	1909	Cambridge, Me.
8	207330		St. w.	Diamond O.....	345	284	151.0	27.3	6.8	1910	Portland, Oreg.
9	126826		St. s.	Diamond S.....	135	92	91.1	22.0	11.4	1892	Camden, N. J.
10	222664	MDVL	St. s.	Diamond S. No. 2.....	106	72	81.3	20.6	9.9	1919	Millford, Del.
11	225665		St. s.	DIAMOND S. No. 87.....	449	305	105.2	32.1	15.2	1926	Kearny, N. J.
12	157356		St. s.	Diana.....	12	6	39.9	10.5	4.5	1892	Mamaroneck, N. Y.
13	221907	MDKH	St. s.	DIANA DOLLAR.....	7,033	4,321	429.0	55.2	26.6	1921	Shanghai, China
14	222822	MFBS	St. s.	DICKENSON.....	831	391	174.3	30.1	21.8	1823	Chester, Pa.
15	157563		St. s.	Dictator.....	96	65	75.0	20.9	9.5	1899	Tottenville, N. Y.
16	218940	LSWG	St. s.	Diligent.....	177	30	95.5	24.7	12.2	1919	Sturgeon Bay, Wis.
17	219008	LTDN	St. s.	DILLWYN.....	6,913	4,262	435.0	56.0	32.0	1919	Alameda, Calif.
18	219462	LVQT	St. s.	DILWORTH.....	7,045	4,351	435.0	56.0	32.0	1919	do.
19	220620	MBVW	St. s.	Dinsmore (concrete).....	6,144	3,696	420.0	54.0	35.0	1920	Jacksonville, Fla.
20	217890	LQSF	St. s.	DIO.....	4,823	3,038	386.8	52.2	27.4	1919	Arlington, N. Y.
21	135874		St. s.	Dione.....	33	16	60.0	16.0	6.6	1886	Philadelphia, Pa.
22	157537		St. s.	Director.....	21	14	43.5	14.0	6.3	1869	Long Island City, N. Y.
23	204341		St. s.	Director of the Port.....	26	17	53.0	11.6	6.0	1907	New York, N. Y.
24	217554	LPTH	St. s.	DIRIGO.....	6,768	5,161	418.8	56.1	31.1	1919	Bath, Me.
25	209045		St. s.	Dispatch.....	46	31	68.0	16.5	7.4	1911	Solomons, Md.
26	221046	MCKV	St. s.	DISTRICT OF COLUMBIA.....	7,641	4,677	431.0	59.2	33.4	1920	Baltimore, Md.
27	224391	MFRH	St. s.	DISTRICT OF COLUMBIA.....	2,128	1,240	297.8	51.0	16.3	1924	Wilmington, Del.
28	221349	MCTV	St. s.	DIXIANO.....	4,323	2,613	360.0	50.2	29.2	1921	Mariners Harbor, N. Y.
29	77277		St. s.	Dixie.....	109	74	89.7	20.9	10.3	1897	Brooklyn, N. Y.
30	202608		St. s.	Dixie.....	74	50	75.0	18.5	8.6	1905	Madison, Md.
31	204430		St. s.	Dixie.....	26	6	53.4	18.0	5.6	1907	Scranton, Miss.
32	208103		St. w.	Dixie.....	96	58	89.5	15.0	3.5	1916	Madison, Ind.
33	208174		St. s.	Dixie.....	37	25	69.0	16.6	5.5	1910	Tottenville, N. Y.
34	213714		St. w.	Dixie.....	97	97	131.0	24.2	4.7	1915	Houma, La.
35	219683		St. w.	Dixie.....	69	42	77.4	17.5	3.4	1920	Tuscaloosa, Ala.
36	221735	MDHC	St. s.	DIXIE ARROW.....	8,046	4,960	468.3	62.7	32.0	1921	Camden, N. J.
37	136195		St. w.	Dixie Bee Line.....	68	68	89.0	32.0	3.0	1891	Jeffersonville, Ind.
38	218390	LRSN	St. s.	DOCHET.....	4,834	3,045	386.8	52.2	27.4	1919	Arlington, N. Y.
39	6637		St. s.	Dr. S. M. Briggs.....	11	11	57.0	14.5	5.8	1869	Philadelphia, Pa.
40	157011		St. s.	Dr. David Kennedy.....	16	10	46.1	13.1	4.3	1880	Roundout, N. Y.
41	201651		St. s.	Dr. Geo. J. Moser.....	77	52	69.7	20.7	9.0	1904	Tottenville, N. Y.
42	86209		St. p.	Dolphin.....	491	341	209.9	28.3	9.1	1893	Port Richmond, N. Y.
43	155278		St. s.	Dolphin.....	82	68	86.0	24.0	6.4	1895	Gibraltar, Mich.
44	157448		St. s.	Dolphin.....	47	32	69.8	17.3	6.8	1896	Brooklyn, N. Y.
45	205112		St. s.	Dolphin.....	176	86	128.0	19.7	9.4	1908	Pocomoke City, Md.
46	211187		St. s.	DOLPHIN.....	284	193	111.8	27.6	14.4	1913	Port Richmond, N. Y.
47	218816	LSPR	St. s.	DOMINO.....	3,170	1,903	328.0	46.2	22.9	1919	Wilmington, Del.
48	200440		St. s.	Donald G.....	52	35	60.0	17.8	7.6	1903	Tottenville, N. Y.
49	219799		St. s.	DONALD MCKAY.....	5,535	3,415	400.7	54.2	30.4	1920	Chester, Pa.
50	212821	LDVC	St. s.	DONNETTA.....	1,249	782	235.5	34.3	17.4	1898	Sunderland, England
51	223982		St. w.	DONORA.....	259	212	140.0	32.0	6.0	1924	Jeffersonville, Ind.
52	208076		St. w.	Dora.....	47	44	64.3	15.8	4.1	1910	Randolph, Oreg.
53	217057	LNHC	St. s.	DORA WEEMS.....	2,316	1,368	251.0	43.5	22.4	1918	Buffalo, N. Y.
54	157238	KGDQ	St. s.	Dorchester.....	2,537	1,875	281.0	40.0	15.3	1889	Wilmington, Del.
55	210650		St. p.	DORCHESTER.....	1,085	580	192.0	36.2	10.2	1912	Sparrows Point, Md.
56	219891		St. s.	Dormer No. 2.....	82	55	60.8	25.0	8.2	1918	Neminee, Mich.
57	219748	LVWT	St. s.	DOROTHEA.....	420	205	186.0	23.0	14.0	1897	Philadelphia, Pa.
58	96345		St. s.	Dorothy.....	52	35	60.0	18.1	7.5	1896	Tottenville, N. Y.
59	127282		St. s.	Dorothy.....	85	58	86.5	19.2	8.8	1898	Cramer Hill, N. J.
60	157605		St. s.	DOROTHY.....	90	62	72.4	16.7	6.0	1901	Buffalo, N. Y.
61	157621		St. s.	Dorothy.....	33	22	71.5	15.6	6.2	1901	Scranton, Miss.
62	216402	JKTP	St. s.	DOROTHY.....	2,873	1,658	309.2	48.2	21.5	1918	Wilmington, Del.
63	217943		St. s.	Dorothy.....	38	24	52.0	16.5	6.6	1912	Amsterdam, N. Y.
64	223410		St. w.	Dorothy T.....	170	160	104.0	22.7	6.2	1923	Dublin, Ga.
65	212641		St. w.	Dorothy Adgate.....	37	37	91.0	18.6	3.2	1914	Antiquity, Ohio.

<sup>a</sup> Spanish cruiser Juan de Austria.  
<sup>1</sup> Formerly <sup>b</sup> U. S. N. Don Juan de Austria.  
<sup>c</sup> Don Juan de Austria.  
<sup>2</sup> Formerly st. s. Manhattan.  
<sup>3</sup> Formerly st. s. Amanda F. Laneract.  
<sup>4</sup> Formerly st. w. Dalies City.  
<sup>a</sup> C. N. Kimpland.  
<sup>5</sup> Formerly st. s. <sup>b</sup> Susan A. Moran.  
<sup>c</sup> Natalie.

<sup>6</sup> Formerly st. s. <sup>a</sup> U. S. N. No. 82.  
<sup>b</sup> Harbor Tug No. 82.  
<sup>7</sup> Formerly st. s. Cathay.  
<sup>8</sup> Formerly st. s. Emma S. Bradford.  
<sup>9</sup> Formerly st. s. B.  
<sup>10</sup> Formerly st. s. <sup>a</sup> John Taylor.  
<sup>b</sup> Geneva.  
<sup>11</sup> Formerly st. s. <sup>a</sup> Clara M.  
<sup>b</sup> Daisy.  
<sup>12</sup> Formerly st. w. Emily.

Line No.	Service	Crew	Indicated horse-power	Name of owner	Home port	Address of owner
1	Tow.	4	160	St. Andrews Bay Lumber Co. (Del.)	Tampa, Fla.	Millville, Fla.
2	Frt.	32	2,800	United States Shipping Board	Seattle, Wash.	841 Railroad Avenue South.
3	Frt.	23	941	Andrew Olsen	New York, N. Y.	140 Pioneer Street (E.).
4	Pas.	51	4,000	Hudson River Day Line (N. Y.)	do.	Deshrosses Street Pier.
5	Frt.	37	2,800	United States Shipping Board	San Francisco, Calif.	309 Pine Street.
6	Wat.	5	300	Diamond Water & Transportation Co. (N. Y.)	New York, N. Y.	59 Pearl Street.
7	Frt.	7	75	Brown Co. (Me.)	Portland, Me.	South Portland, Me.
8	Frt.	27	750	Diamond O. Navigation Co. (Oreg.)	Portland, Oreg.	248 Hawthorne Avenue.
9	Tow.	5	350	William Spencer & Son Corporation (N. Y.)	New York, N. Y.	40 Rector Street.
10	Tow.	10	200	do.	do.	do.
11	Frt.	6	450	do.	do.	do.
12	Misc.	1	50	Marvin James Clark	do.	713 President Street (B).
13	Frt.	45	3,000	Dollar S. S. Line (Calif.)	San Francisco, Calif.	Robert Dollar Building.
14	Pas.	23	800	Commercial Pacific Cable Co.	New York, N. Y.	253 Broadway.
15	Tow.	16	200	Newton Creek Towing Co. (N. Y.)	do.	Long Island City, N. Y.
16	Tow.	6	450	United States Shipping Board	Newport News, Va.	do.
17	Tnk.	33	2,800	Malston Co. (Del.)	Wilmington, Del.	Dover, Del.
18	Tnk.	35	3,100	United States Shipping Board	San Francisco, Calif.	309 Pine Street.
19	Tnk.	44	2,800	do.	Jacksonville, Fla.	do.
20	Frt.	32	3,000	Finkbine-Guild Transportation Co. (Del.)	Wilmington, Del.	Du Pont Building.
21	Tow.	4	100	Mystic Steamship Co. Trustees	Boston, Mass.	111 Devonshire Street.
22	Tow.	3	65	Anna P. Ganer	Philadelphia, Pa.	West Collingswood, N. J.
23	Tow.	3	900	City of New York	New York, N. Y.	Municipal Building.
24	Tnk.	37	3,000	Texas Co. (Tex.)	Port Arthur, Tex.	Dock 29.
25	Tow.	3	150	Chesapeake Lighterage & Towing Co. (Md.)	Baltimore, Md.	Keyser Building.
26	Tnk.	48	2,750	United States Shipping Board	do.	22 Light Street.
27	Pas.	45	2,400	Norfolk & Washington Steamboat Co. (Va.)	Washington, D. C.	Seventh Street Wharves.
28	Tnk.	40	2,000	American Sugar Transit Corporation (Del.)	New York, N. Y.	117 Wall Street.
29	Tow.	6	450	Arthur J. Grymes	do.	17 Battery Place.
30	Tow.	7	280	William E. Hedger	do.	25 Broadway.
31	Tow.	3	50	Alken Towboat & Barge Co. (Fla.)	Pensacola, Fla.	812 South Palafox Street.
32	Tow.	8	80	Missouri River Sand & Gravel Co. (N. J.)	St. Louis, Mo.	Booneville, Mo.
33	Pas.	34	475	George F. Kizlee	Tampa, Fla.	Fort Myers, Fla.
34	Pas.	16	475	Valley Line Steamers (Del.)	Memphis, Tenn.	Box 945.
35	Tow.	8	52	Jay Smith	Mobile, Ala.	Tuscaloosa, Ala.
36	Tnk.	41	3,000	Standard Transportation Co. (Del.)	New York, N. Y.	26 Broadway.
37	Fer.	3	200	Paducah-Brookport Ferry Co. (Ky.)	Paducah, Ky.	City National Bank Building.
38	Frt.	35	2,500	Finkbine-Guild Transportation Co. (Del.)	Wilmington, Del.	Du Pont Building.
39	Frt.	3	50	Thames Towboat Co. (Conn.)	New London, Conn.	224 Bank Street.
40	Tow.	4	23	Cornell Steamboat Co. (N. Y.)	Albany, N. Y.	Kingston, N. Y.
41	Tow.	9	250	Steam tug Dr. George J. Moser (N. Y.)	New York, N. Y.	11 Moore Street.
42	Pas.	21	507	William M. Mills	do.	52 South Street.
43	Frt.	4	100	B. J. Gallagher	Marquette, Mich.	Escanaba, Mich.
44	Tow.	4	250	Ross Tow Boat Co. (Mass.)	Boston, Mass.	28 J Wharf.
45	Fsh.	26	200	Morris Fisher Co. (Va.)	Reedville, Va.	do.
46	Tow.	8	1,100	United States Shipping Board	New York, N. Y.	45 Broadway.
47	Frt.	30	1,050	American Sugar Transit Corporation (Del.)	do.	117 Wall Street.
48	Tow.	7	150	United States Shipping Board	do.	45 Broadway.
49	Frt.	42	3,000	do.	Philadelphia, Pa.	Bourse Building.
50	Frt.	19	700	Donald Brothers (Del.)	New York, N. Y.	24 State Street.
51	Tow.	16	750	American Steel & Wire Co. (Pa.)	Pittsburgh, Pa.	826 Frick Building.
52	Pas.	2	55	Myrtle Point Transportation Co. (Oreg.)	Marshfield, Oreg.	Bandon, Oreg.
53	Frt.	36	1,200	Baltimore & Carolina Steamship Co. (Md.)	Baltimore, Md.	Pier 5, Pratt Street.
54	Pas.	38	1,500	Merchants & Miners Transportation Co. (Md.)	do.	112 South Gay Street.
55	Pas.	57	1,000	Baltimore, Chesapeake & Atlantic Ry. Co. (Md.)	do.	Pier 1, Pratt Street.
56	Frt.	5	110	John H. Riley	Milwaukee, Wis.	Menominee, Mich.
57	Frt.	22	1,558	August Grimaldi	New Orleans, La.	407 Whitney Building.
58	Tow.	5	110	New York Towing & Transportation Corporation (N. Y.)	New York, N. Y.	80 Broad Street.
59	Tow.	9	240	Norfolk Lighterage Co. (Va.)	Norfolk, Va.	Commerce Street.
60	Tow.	4	85	Lake Champlain Transportation Co. (N. Y.)	Albany, N. Y.	Whitehall, N. Y.
61	Pas.	6	100	Charles Clarke & Co.	Galveston, Tex.	Guaranty Building.
62	Frt.	30	1,600	A. H. Bull Steamship Co. (N. J.)	New York, N. Y.	40 West Street.
63	Tow.	3	700	American Pipe & Construction Co. (N. Y.)	Albany, N. Y.	Amsterdam, N. Y.
64	Frt.	16	60	Southern Cotton Oil Co. (N. J.)	Brunswick, Ga.	Dublin, Ga.
65	Tow.	4	185	Foundation Co. (Del.)	Pittsburgh, Pa.	Fulton Building.

<sup>11</sup> Formerly st. d. <sup>a</sup> Glen.  
<sup>12</sup> Formerly st. d. <sup>b</sup> Ampton.  
<sup>13</sup> Formerly st. s. Oak Leaf.  
<sup>14</sup> Formerly st. s. Hamburg American Line No. 3.  
<sup>15</sup> Formerly st. s. Delco.  
<sup>16</sup> Formerly st. s. <sup>a</sup> Frank Steers.  
<sup>17</sup> Formerly st. s. <sup>b</sup> Hamburg American Line No. 2.  
<sup>18</sup> Formerly <sup>a</sup> British st. s. Harico.  
<sup>19</sup> Formerly <sup>b</sup> St. s. Juvary.  
<sup>20</sup> Formerly <sup>c</sup> St. s. Jeannette.

<sup>21</sup> Formerly st. s. Lake Galera.  
<sup>22</sup> Formerly <sup>a</sup> St. s. Dorothea.  
<sup>23</sup> Formerly <sup>b</sup> U. S. M. Dorothea.  
<sup>24</sup> Formerly st. s. H. H. Moore, Jr.  
<sup>25</sup> Formerly st. s. <sup>a</sup> Curtin.  
<sup>26</sup> Formerly st. s. <sup>b</sup> Vincent A. McNally.  
<sup>27</sup> Formerly st. s. Bran.

Line No.	Official No.	Signal letters	Rig	Name of vessel	Tonnage		Dimensions			When built	Where built
					Gross	Net	Length	Breadth	Depth		
							Feet	Feet	Feet		
1	203813	KVTF	St. s.	DOROTHY ALEXANDER	5,453	2,546	391.1	48.2	19.7	1907	Camden, N. J.
2	126597	KGPQ	St. s.	Dorothy Bradford	1,746	1,197	228.9	38.0	22.0	1889	Philadelphia, Pa.
3	218199	LRJW	St. s.	DOROTHY LUCKENBACH	5,636	5,369	448.9	60.2	28.2	1919	Chester, Pa.
4	216385	LKSC	St. s.	DOROTHY WINTERMOTE	2,010	1,227	252.0	43.5	18.9	1918	Toledo, Ohio.
5	221021		St. s.	Douglas Alexander	360	219	100.4	30.7	10.4	1920	Fall River, Mass.
6	167552		St. s.	DOUGLAS HOUGHTON	5,332	4,034	150.0	50.0	24.2	1899	Cleveland, Ohio.
7	8668		St. s.	Dover	51	25	80.0	18.0	7.6	1870	New Brunswick, N. J.
8	157318		St. w.	Dover	244	191	150.0	33.5	3.5	1891	Sacramento, Calif.
9	202405		St. s.	Downer	65	44	64.7	19.0	8.0	1905	Tottenville, N. Y.
10	206913		St. s.	Downer VIII	64	43	62.0	18.5	8.1	1909	do.
11	208991		St. s.	Downer IX	70	48	65.3	19.7	8.1	1911	do.
12	209256		St. s.	Downer X	69	47	65.4	19.7	8.1	1911	do.
13	214377		St. s.	Downer XII	74	50	64.3	19.4	8.6	1916	do.
14	221535		St. s.	Downer XIV	74	50	70.4	20.0	8.8	1921	do.
15	212250		St. s.	Downer XV	86	58	64.3	21.5	8.8	1914	do.
16	218585	LSCR	St. s.	DOYLESTOWN	2,632	1,610	289.0	44.1	19.2	1919	Portland, Oreg.
17	110352		St. p.	Dreamland	1,285	978	272.9	37.0	10.8	1878	Wilmington, Del.
18	216332	LVBJ	St. s.	DRYDEN	5,816	3,567	434.3	57.7	27.2	1919	Chester, Pa.
19	157113		St. s.	Du Bois	136	107	95.0	17.8	9.0	1883	Buffalo, N. Y.
20	157626	KRFJ	St. s.	Duhols	223	151	105.4	25.4	12.0	1901	Tottenville, N. Y.
21	221050		St. w.	DUFFY	146	124	125.0	25.0	4.6	1921	Jeffersonville, Ind.
22	145947	KSBT	St. s.	Dulcino	2,951	1,986	291.4	42.0	26.9	1902	Toledo, Ohio.
23	200553		St. s.	DUNLUTH	4,749	3,912	381.6	50.2	26.0	1903	Chicago, Ill.
24	157096		St. s.	Duncan City	112	45	107.6	18.5	9.2	1883	Manitowoc, Wis.
25	220286	LWVG	St. s.	DUNGANNOY	7,257	4,485	435.0	58.0	32.0	1920	Alameda, Calif.
26	207694		St. s.	DUNKIRK	71	37	68.7	17.0	11.0	1910	Cleveland, Ohio.
27	207606		St. s.	DUNKIRK	41	28	65.4	16.0	6.0	1910	Dunkirk, N. Y.
28	218730	LSJV	St. s.	DUNMORE	427	187	142.0	27.6	14.8	1919	Superior, Wis.
29	211334		St. w.	Duquesne	200	200	150.0	32.8	5.4	1913	Levanna, Ohio.
30	217612	LQBC	St. s.	DUQUESNE	6,662	3,872	395.5	55.0	31.4	1919	Kearny, N. J.
31	220410	MBDV	St. s.	DURANGO	7,125	4,395	435.0	56.0	32.0	1920	Alameda, Calif.
32	157301		St. s.	Dutchess	21	10	46.0	13.0	5.4	1891	Newburgh, N. Y.
33	219558		St. s.	DUTCHESS	596	405	134.9	56.0	14.0	1910	do.
34	207745		St. s.	DUTCHESS	294	164	146.3	20.2	10.9	1920	Long Island City, N. Y.
35	218529		St. w.	E. L. K.	35	35	73.4	16.8	3.6	1919	Muscatine, Iowa.
36	136186		St. s.	E. M. B. A.	14	21	71.0	17.8	7.6	1891	Grand Haven, Mich.
37	43356		St. s.	E. B. Malone	14	10	37.4	14.0	4.3	1903	Camden, N. J.
38	200690		St. s.	E. C. COLLINS	4,132	3,001	420.0	50.0	28.0	1904	Lorain, Ohio.
39	207815		St. s.	E. C. DEMPSEY	87	38	77.0	20.0	10.5	1910	Cleveland, Ohio.
40	136192	LQCP	St. s.	E. C. POPE	2,787	1,887	323.2	42.2	21.7	1891	Wyandotte, Mich.
41	205790		St. s.	E. D. Italey	55	37	70.0	17.6	7.6	1908	Belfast, Me.
42	135116		St. s.	E. D. Holton	24	12	58.8	14.6	6.7	1874	Milwaukee, Wis.
43	135317		St. s.	E. F. Simpson	109	54	93.4	20.1	10.8	1877	Camden, N. J.
44	157405		St. w.	E. F. Jackson	45	45	90.0	19.0	3.1	1894	Pittsburgh, Pa.
45	127731	LVJR	St. s.	E. G. Crosby	1,879	1,010	247.7	40.3	21.7	1903	Toledo, Ohio.
46	136357		St. s.	E. G. Maxwell	68	56	96.3	20.0	8.0	1893	Grand Haven, Mich.
47	135477		St. s.	E. H. Dendel	85	32	74.6	18.6	8.1	1881	Athens, N. Y.
48	206230		St. s.	E. H. Russell	117	79	77.2	25.3	8.3	1909	West New Brighton, N. Y.
49	137066		St. s.	E. J. Codd	141	90	125.0	22.0	9.0	1903	Pocomoke City, Md.
50	212765		St. s.	E. J. Laway, Jr.	70	48	73.1	20.7	6.0	1914	Cheboygan, Mich.
51	204108		St. s.	E. J. McCormack	117	58	97.0	29.0	9.0	1907	Milford, Del.
52	221181	MCQW	St. s.	E. J. Sadler	9,638	6,014	469.2	68.1	30.5	1921	Kearny, N. J.
53	136983		St. s.	E. J. Tull	119	73	112.0	18.0	7.7	1902	Pocomoke City, Md.
54	81740		St. w.	E. K. Davison	98	98	121.0	24.0	4.0	1901	Hrowsville, Pa.
55	136724	KNTS	St. s.	E. L. RUSSELL	206	100	103.9	22.5	12.2	1899	Camden, N. J.
56	225482	MCHP	St. s.	E. M. CLARK	9,647	6,020	493.2	68.1	30.5	1921	Kearny, N. J.
57	135475		St. s.	E. M. Millard	91	49	90.4	20.0	9.4	1880	Athens, N. Y.
58	208840		St. s.	E. M. PIERCE	99	51	71.0	20.0	12.5	1909	Cleveland, Ohio.
59	204095	KWJT	St. s.	E. P. Ripley	179	121	115.5	24.0	11.6	1907	Marshfield, Oreg.
60	221107	MCNK	St. s.	E. R. KEMP	4,887	2,847	375.2	53.2	28.1	1921	Wilmington, Del.
61	221269	MCSQ	St. s.	E. T. BEDFORD	9,563	5,978	490.2	68.1	30.5	1921	Kearny, N. J.
62	136522		St. s.	E. T. Douglass	137	93	91.4	17.7	9.6	1895	Buffalo, N. Y.
63	135958		St. s.	E. Y. McCaulley	136	68	96.5	20.5	10.8	1887	Camden, N. J.

- 1 Formerly st. s. President.  
2 Formerly st. s. Charlotte.  
3 Formerly st. s. Edgelynn.  
4 Formerly st. s. Lake Cuyuga.  
5 Formerly st. s. Edmund L. Levy.

- 6 Formerly st. s. (a) Thomas F. O'Brien.  
7 Formerly st. s. Toledo.  
8 Formerly st. s. Kitchi.  
9 Formerly st. w. Mamie Barrett.

Line No.	Service	Crew	Indicated horse-power	Name of owner	Home port	Address of owner
1	Pas.	120	5,000	Pacific Steamship Co. (Me.)	Seattle, Wash.	1519 Railroad Avenue South.
2	Pas.	30	1,453	Cape Cod Steamship Co. (Me.)	Boston, Mass.	131 State Street.
3	Frt.	48	5,000	Luckenbach Steamship Co. (Del.)	New York, N. Y.	44 Whitehall Street.
4	Frt.	28	1,200	Frank Paramino	San Francisco, Calif.	1 Drumm Street.
5	Frt.	7	500	Singer Manufacturing Co. (N. J.)	New York, N. Y.	149 Broadway.
6	Frt.	25	2,300	Pittsburgh Steamship Co. (W. Va.)	Duluth, Minn.	Wolvyn Building.
7	Tow.	6	150	Delaware, Lackawanna & Western R. R. Co. (Pa.)	New York, N. Y.	90 West Street.
8	Pas.	30	160	Sacramento Transportation Co. (Calif.)	San Francisco, Calif.	Sacramento, Calif.
9	Tow.	4	175	Downer Towing Corporation (Del.)	Newark, N. J.	64 North River (N. Y.).
10	Tow.	4	175	do	do	Do.
11	Tow.	5	200	do	do	Do.
12	Tow.	4	150	do	do	Do.
13	Tow.	4	250	do	do	Do.
14	Tow.	5	200	do	do	Do.
15	Tow.	8	300	do	do	Do.
16	Frt.	26	1,400	Charles Nelson Co. (Calif.)	San Francisco, Calif.	230 California Street.
17	Pas.	29	1,997	John C. Bosley	Baltimore, Md.	15 West Biddle Street.
18	Frt.	41	2,800	United States Shipping Board.	Philadelphia, Pa.	Bourse Building.
19	Cnl.	4	36	George Noyes	New York, N. Y.	Huntington, N. Y.
20	Tow.	11	450	Henry Du Bois' Sons Co. (N. Y.)	do	17 State Street.
21	Tow.	3	360	Ohio River Sand & Gravel Co. (Ky.)	Louisville, Ky.	
22	Tnk.	32	1,200	American Sugar Transit Corporation (Del.)	New York, N. Y.	117 Wall Street.
23	Frt.	31	1,500	Great Lakes Transit Corporation (N. Y.)	Buffalo, N. Y.	223 Erie Street.
24	Tow.	5	250	Michigan Limestone & Chemical Co. (Mich.)	Port Huron, Mich.	Rogers City, Mich.
25	Tnk.	33	3,000	Texas Co. (Tex.)	Port Arthur, Tex.	Dock 29.
26	Tow.	5	250	Great Lakes Towing Co. (N. J.)	Duluth, Minn.	N. P. Dock.
27	Fsh.	6	125	Cornellus W. Desmond	Buffalo, N. Y.	Dunkirk, N. Y.
28	Tow.	21	850	P. Dougherty Co. (Md.)	Baltimore, Md.	Hearst Tower Building.
29	Frt.	17	375	Carnegie Steel Co. (N. J.)	Pittsburgh, Pa.	Carnegie Building.
30	Frt.	54	2,509	United States Shipping Board.	Newark, N. J.	Kearny, N. J.
31	Tnk.	33	3,100	Malston Co. (Del.)	Wilmington, Del.	Dover, Del.
32	Tow.	2	10	Dutchess Bleachery (N. Y.)	New York, N. Y.	320 Broadway.
33	Frt.	7	700	Estate of Homer Ramsdell	Albany, N. Y.	Newburgh, N. Y.
34	Frt.	3	400	New York Canal & Great Lakes Corporation (Del.)	New York, N. Y.	67 Wall Street.
35	Tow.	3	72	W. H. Lamar	Des Moines, Iowa.	Muscatine, Iowa.
36	Fsh.	6	100	Louis Gunderson	Port Huron, Mich.	Alpena, Mich.
37	Pas.	4	200	Vaneer Manufacturing Co. (S. C.)	Georgetown, S. C.	Conway, S. C.
38	Frt.	23	1,500	Pittsburgh Steamship Co. (W. Va.)	Duluth, Minn.	Wolvyn Building.
39	Tow.	4	400	Great Lakes Dredge & Dock Co. (N. J.)	Chicago, Ill.	104 South Michigan Avenue.
40	Frt.	30	2,000	Thompson Transportation Co. (Ohio)	Cleveland, Ohio.	Foot East Fortlieh Street.
41	Tow.	7	150	Charles H. Valk	New York, N. Y.	Foot Barrows Street.
42	Tow.	2	15	Fred C. Lapsch	Marquette, Mich.	Sault Ste. Marie, Mich.
43	Tow.	11	250	Alken Towboat & Barge Co. (Fla.)	Pensacola, Fla.	812 South Palafox Street.
44	Tow.	4	78	M. B. Criss	Pittsburgh, Pa.	Fairmont, W. Va.
45	Pas.	58	2,000	Wisconsin & Michigan Transportation Co. (Wis.)	Milwaukee, Wis.	85 Michigan Street.
46	Tow.	8	235	Whitney Bros. Co. (Wis.)	Duluth, Minn.	Superior, Wis.
47	Tow.	5	300	Edward E. Barrett	New York, N. Y.	90 West Street.
48	Frt.	6	250	Brewer Dry Dock Co. (N. J.)	do	Mariners Harbor, N. Y.
49	Fsh.	34	300	Consolidated Fisheries Co. (Del.)	Wilmington, Del.	Lewes, Del.
50	Frt.	8	45	Edward J. Laway	Grand Haven, Mich.	Cheboygan, Mich.
51	Frt.	6	300	Clyde Steamship Co. (Me.)	New York, N. Y.	Pier 36 North River.
52	Tnk.	42	3,700	Standard Oil Co. (N. J.)	do	26 Broadway.
53	Fsh.	24	200	Morris Fisher Co. (Va.)	Reedville, Va.	
54	Tow.	12	246	J. K. Davison & Bros. (Pa.)	Pittsburgh, Pa.	42d and Davison Streets.
55	Tow.	13	600	Venezuela Gulf Oil Co. (Del.)	Port Arthur, Tex.	Gulf Refining Co.
56	Tnk.	42	3,500	Standard Oil Co. (N. J.)	New York, N. Y.	26 Broadway.
57	Tow.	4	300	John E. Moore Co. (N. Y.)	do	17 State Street.
58	Tow.	4	750	Great Lakes Towing Co. (N. J.)	Cleveland, Ohio.	Union Trust Building.
59	Tow.	6	800	Atchison, Topeka & Santa Fe Ry. Co. (Kans.)	San Francisco, Calif.	605 Market Street.
60	Tnk.	37	2,400	Sinclair Navigation Co. (Del.)	New York, N. Y.	45 Nassau Street.
61	Tnk.	42	3,700	Standard Oil Co. (N. J.)	do	26 Broadway.
62	Frt.	4	103	Cowles Towing Co. (N. Y.)	Buffalo, N. Y.	360 Ohio Street.
63	Tow.	9	350	Lamberts Point Towboat Co. (Va.)	Norfolk, Va.	N. & W. Piers.

<sup>10</sup> Formerly st. s. Morris.

<sup>11</sup> Formerly st. s. Edwin F. Holmes.

<sup>12</sup> Formerly st. w. Dewing and Sons.

<sup>13</sup> Formerly St. s. <sup>a</sup> City of South Haven.

<sup>14</sup> Formerly st. s. Excelsior. <sup>b</sup> City of Miami.

<sup>15</sup> Formerly st. s. Richmond.

<sup>16</sup> Formerly st. s. Edith.

<sup>17</sup> Formerly st. s. Vancollite.

<sup>18</sup> Formerly st. w. <sup>a</sup> W. C. Jutte.

<sup>19</sup> Formerly st. w. <sup>b</sup> Keystone.

<sup>20</sup> Formerly British st. s. Vicolite.

Line No.	Official No.	Signal letters	Rig	Name of vessel	Tonnage		Dimensions			When built	Where built
					Gross	Net	Length	Breadth	Depth		
							Feet	Feet	Feet		
1	136872		St. s.	E. W. Edwards	181	99	122.5	20.4	9.8	1901	Baltimore, Md.
2	136283		St. s.	E. W. Marts	27	13	51.0	14.1	6.9	1892	do.
3	136547		St. s.	E. W. OGLEDAY	3,666	3,019	375.6	45.8	23.2	1896	West Bay City, Mich.
4	221210	MCRL	St. s.	E. W. SINCLAIR	4,887	2,847	375.2	53.2	28.1	1921	Wilmington, Del.
5	222624		St. s.	E. W. SUTTON	26	17	58.3	14.1	6.0	1922	Buffalo, N. Y.
6	204604		St. s.	E. A. S. Clarke	5,750	4,422	540.0	56.0	30.0	1907	Superior, Wis.
7	136877		St. s.	E. Benson Dennis	100	64	100.0	19.2	9.8	1901	Pocomoke City, Md.
8	201388		St. s.	E. Clay Timanus	61	41	72.0	18.0	8.4	1904	Baltimore, Md.
9	91079		St. p.	<sup>3</sup> E. Madison Hall	409	299	166.5	28.0	8.0	1878	Wilmington, Del.
10	136732		St. s.	E. Warren Reed	156	82	122.2	19.8	9.7	1899	Pocomoke City, Md.
11	135956		St. s.	Eagle	65	43	61.3	21.4	5.8	1887	Gloucester, Mass.
12	201976		St. s.	Eagle	14	9	50.0	10.0	5.0	1905	West De Pere, Wis.
13	210709		St. s.	Eagle	40	27	51.0	15.5	7.0	1912	Milwaukee, Wis.
14	214921	LQVP	St. s.	<sup>9</sup> EAGLE	6,273	3,834	410.0	56.0	29.0	1917	San Francisco, Calif.
15	218174		St. s.	Eagle	18	12	38.8	11.6	5.2	1919	Northport, Mich.
16	221428		St. s.	Earle	8	5	38.8	9.1	4.0	1902	Bremerton, Wash.
17	215523		St. s.	Early Bird	10	5	48.8	11.0	4.2	1917	Pittsburgh, Pa.
18	135999		St. s.	Esby	28	14	60.1	15.9	6.4	1888	Baltimore, Md.
19	217419	LPJK	St. s.	<sup>9</sup> East Cape	5,812	4,484	385.0	51.0	25.5	1918	Kobe, Japan
20	81296		St. s.	East Chester	39	19	57.1	18.5	6.5	1890	Tottenville, N. Y.
21	211424		St. s.	East Hampton	407	208	162.8	26.6	12.7	1913	Rockland, Me.
22	218371	LRSE	St. s.	<sup>9</sup> EAST SIDE	4,750	2,899	377.0	52.0	26.8	1918	Shooters Island, N. Y.
23	217372	LPGB	St. s.	<sup>9</sup> EAST WIND	5,869	4,414	384.3	51.2	25.5	1918	Kobe, Japan
24	217478	LPNM	St. s.	<sup>9</sup> EASTERLING	5,866	4,399	384.3	51.2	25.5	1918	do.
25	116734	KMTW	St. s.	<sup>9</sup> EASTERN	211	79	105.0	21.1	14.2	1896	Newport News, Va.
26	219689	LWMC	St. s.	<sup>9</sup> EASTERN ADMIRAL	6,668	4,210	414.7	55.7	31.9	1920	Osaka, Japan
27	219747	LWVS	St. s.	<sup>9</sup> EASTERN BELLE	2,923	1,797	305.0	43.7	25.2	1919	Tokio, Japan
28	219273	LTSR	St. s.	<sup>9</sup> EASTERN BREEZE	4,673	3,300	360.0	51.0	25.0	1919	Uraga, Japan
29	216482	LKWN	St. s.	<sup>9</sup> EASTERN CHIEF	4,600	3,578	359.0	51.1	25.9	1917	do.
30	220007	LWMS	St. s.	<sup>9</sup> EASTERN COAST	3,863	2,390	345.0	50.0	29.0	1920	Yokohama, Japan
31	219750	LWBD	St. s.	<sup>9</sup> EASTERN CROG	3,826	2,346	345.3	50.2	26.6	1920	do.
32	217168	LNPS	St. s.	<sup>10</sup> EASTERN CROSS	4,390	2,694	359.4	51.3	27.5	1917	Uraga, Japan
33	219870	LWQR	St. s.	<sup>9</sup> EASTERN CROWN	5,729	3,552	399.7	54.7	27.5	1920	Nagasaki, Japan
34	219949	LWKF	St. s.	<sup>9</sup> EASTERN DAWN	5,842	3,627	385.0	51.2	25.5	1920	Kobe, Japan
35	219851	LWGD	St. s.	<sup>9</sup> EASTERN GLADE	5,653	3,521	399.9	54.7	27.6	1920	Yokohama, Japan
36	220148	LWQT	St. s.	<sup>9</sup> EASTERN GLEN	5,570	3,545	399.9	54.7	27.6	1920	do.
37	219597	LVPF	St. s.	<sup>9</sup> EASTERN GUIDE	3,704	2,267	344.9	50.2	26.6	1919	do.
38	218730	LMKC	St. s.	<sup>11</sup> EASTERN KING	2,995	1,814	304.8	43.2	25.2	1918	Hirima, Japan
39	219648	LVRN	St. s.	<sup>9</sup> EASTERN KNIGHT	4,156	4,156	415.1	55.7	32.0	1919	Osaka, Japan
40	220751	MBSG	St. s.	<sup>9</sup> EASTERN LEADER	4,002	2,445	344.8	50.1	26.6	1920	do.
41	217292	LPBH	St. s.	<sup>11</sup> EASTERN LIGHT	6,055	4,148	415.0	55.7	31.9	1918	do.
42	220113	LWQC	St. s.	<sup>9</sup> EASTERN MAID	3,141	1,902	305.0	45.8	24.8	1920	Tokio, Japan
43	219684	LVST	St. s.	<sup>9</sup> EASTERN MARINER	7,240	5,347	415.1	55.7	32.0	1919	Osaka, Japan
44	219646	LVRK	St. s.	<sup>9</sup> EASTERN MOON	5,716	4,271	384.8	51.2	25.6	1919	Kobe, Japan
45	219795	LWCR	St. s.	<sup>9</sup> EASTERN PILOT	3,162	1,924	305.2	43.9	25.0	1919	do.
46	219689	LWHF	St. s.	<sup>9</sup> EASTERN PLANET	5,815	3,604	384.8	51.2	25.5	1920	do.
47	218706	LMJF	St. s.	<sup>12</sup> EASTERN QUEEN	5,834	4,417	384.0	51.1	25.6	1918	do.
48	216617	LMFV	St. s.	<sup>10</sup> EASTERN SEA	5,838	4,493	384.0	51.1	28.5	1918	do.
49	135672		St. p.	<sup>10</sup> Eastern Shore	791	654	176.0	35.0	9.5	1883	Wilmington, Del.
50	155121		St. p.	<sup>10</sup> Eastern Shore	831	540	171.0	36.7	13.4	1885	do.
51	208895		St. p.	<sup>10</sup> Eastern Shore	413	260	147.6	26.0	9.0	1904	Boston, Mass.
52	217291	LPBG	St. s.	<sup>12</sup> EASTERN SHORE	6,731	5,124	424.5	53.8	26.4	1918	Hirima, Japan
53	216543	LMCD	St. s.	<sup>9</sup> EASTERN STAR	4,330	3,282	344.2	49.9	25.2	1917	Innoshima, Japan
54	136981		St. p.	<sup>9</sup> EASTERN STATES	3,077	1,560	350.0	44.0	19.9	1902	Wyandotte, Mich.
55	216461	LKVV	St. s.	<sup>10</sup> EASTERN SUN	5,851	4,581	383.9	51.1	25.6	1918	Kobe, Japan
56	220603	MBVD	St. s.	<sup>9</sup> Eastern Sword	3,785	2,286	330.3	46.1	27.6	1920	Uraga, Japan
57	220173	LVRH	St. s.	<sup>9</sup> EASTERN TEMPEST	4,624	2,838	360.1	51.2	25.9	1920	do.
58	220615	MBLH	St. s.	<sup>9</sup> EASTERN TEMPLE	3,673	2,235	315.9	45.8	26.3	1920	Osaka, Japan
59	219871	LWGS	St. s.	<sup>9</sup> EASTERN VICTOR	5,726	3,523	399.4	54.7	27.4	1920	Nagasaki, Japan
60	216793	LMPQ	St. s.	<sup>10</sup> EASTERNER	5,840	4,407	385.0	51.0	21.1	1918	Kawasaki, Japan
61	136912		St. s.	Eastport	64	33	76.0	19.5	6.5	1901	Dennysville, Me.
62	217085	LNJG	St. s.	<sup>20</sup> EASTPORT	4,385	2,705	344.5	49.9	25.7	1918	Iiabu Mitsugigum Hiroshima, Japan
63	136994		St. w.	Ebaugh	50	50	94.5	17.5	3.5	1902	Pekin, Ill.
64	135641		St. s.	Echo	136	68	103.8	21.0	10.6	1888	Camden, N. J.
65	136791		St. s.	Echo	56	38	66.5	18.2	7.3	1900	Tacoma, Wash.

<sup>1</sup> Formerly st. s. H. P. Bope.<sup>2</sup> Formerly st. s. Hunter.<sup>3</sup> a Mary Morgan.<sup>4</sup> b Angler.<sup>5</sup> c W. L. Davis.<sup>6</sup> Formerly st. s. <sup>a</sup> Eagle.<sup>7</sup> <sup>b</sup> Peerless.<sup>8</sup> Formerly Japanese st. s. East Cape.<sup>9</sup> Formerly st. s. West Farus.<sup>10</sup> Formerly Japanese st. s. East Wind.<sup>11</sup> Formerly Japanese st. s. Easterling.



Line No.	Service	Crew	Indicated horse-power	Name of owner	Home port	Address of owner
1	Fsh.	28	220	McNeal Edwards Co. (Va.)	Reedville, Va.	
2	Tow.	4	80	Maryland Welding Co. (Md.)	Baltimore, Md.	Philpot and Point Streets.
3	Frt.	20	1,285	General Transit Co. (Ohio)	Cleveland, Ohio.	Union Trust Building.
4	Tnk.	33	2,400	Sinclair Navigation Co. (Del.)	New York, N. Y.	45 Nassau Street.
5	Fsh.	3	70	Joseph F. Sutton	Buffalo, N. Y.	18 Lawrence Place.
6	Pas.	21	2,200	Interlake Steamship Co. (Ohio)	Cleveland, Ohio.	Union Trust Building.
7	Fsh.	32	150	Trueman Fertilizer Co. (Fla.)	Jacksonville, Fla.	417 Dyal-Upchurch Building.
8	Tow.	3	200	Consolidated Gas Electric Light & Power Co. (Md.)	Baltimore, Md.	Lexington Building.
9	Pas.	14	545	James O. Holmes	Washington, D. C.	Eighth and Water Streets SW.
10	Fsh.	24	220	Edwards-Slaughter Co. (Va.)	Reedville, Va.	Fleeton, Va.
11	Tow.	3	120	W. E. Betts Co. (Mass.)	Salem, Mass.	White Street.
12	Fsh.	3	16	Joseph Wilson	Marquette, Mich.	Ontonagon, Mich.
13	Fsh.	5	75	Earl Couture	do.	Do.
14	Frt.	36	2,600	Standard Transportation Co. (Del.)	New York, N. Y.	28 Broadway.
15	Fsh.	3	28	Edwin Middleton	Grand Haven, Mich.	Northport, Mich.
16	Pas.	1	45	Samuel E. Wise	Seattle, Wash.	Everett, Wash.
17	Frt.	3	50	Rogers Sand Co. (Pa.)	Pittsburgh, Pa.	Wood and Water Streets.
18	Tow.	5	75	Marguerite M. Brown	Baltimore, Md.	1701 Tenth Street.
19	Frt.	53	2,600	United States Shipping Board	San Francisco, Calif.	369 Pine Street.
20	Frt.	4	85	Red Star Towing & Transportation Co. (W. Va.)	New York, N. Y.	17 Battery Place.
21	Fsh.	22	900	East Hampton Corporation (Del.)	do.	522 Fifth Avenue.
22	Frt.	59	2,500	United States Shipping Board	do.	45 Broadway.
23	Frt.	49	2,760	do.	Seattle, Wash.	841 Railroad Avenue South.
24	Frt.	52	3,280	do.	do.	Do.
25	Tow.	10	400	Eastern Transportation Co. (Del.)	Wilmington, Del.	Ford Building.
26	Frt.	58	3,200	United States Shipping Board	Seattle, Wash.	841 Railroad Avenue South.
27	Frt.	34	1,500	do.	San Francisco, Calif.	369 Pine Street.
28	Frt.	45	2,800	do.	do.	Do.
29	Frt.	48	2,500	do.	Seattle, Wash.	841 Railroad Avenue South.
30	Frt.	33	1,500	do.	New York, N. Y.	45 Broadway.
31	Frt.	48	2,300	do.	Seattle, Wash.	841 Railroad Avenue South.
32	Frt.	50	2,466	do.	do.	Do.
33	Frt.	34	3,200	C. H. Sprague & Son	Boston, Mass.	141 Milk Street.
34	Frt.	56	3,000	United States Shipping Board	Seattle, Wash.	841 Railroad Avenue South.
35	Frt.	51	3,000	American-South African Line (N. Y.)	New York, N. Y.	25 Broadway.
36	Frt.	54	3,000	do.	do.	Do.
37	Frt.	40	2,300	United States Shipping Board	Seattle, Wash.	841 Railroad Avenue South.
38	Frt.	39	1,850	do.	do.	Do.
39	Frt.	33	3,200	Columbia Pacific Shipping Co. (Oreg.)	Portland, Oreg.	Porter Building.
40	Frt.	28	2,300	United States Shipping Board	Seattle, Wash.	841 Railroad Avenue South.
41	Frt.	58	3,300	do.	do.	Do.
42	Frt.	42	2,400	do.	do.	Do.
43	Frt.	52	3,200	do.	do.	Do.
44	Frt.	48	3,000	do.	do.	Do.
45	Frt.	33	2,400	do.	do.	Do.
46	Frt.	56	3,000	do.	do.	Do.
47	Frt.	42	2,700	do.	do.	Do.
48	Frt.	48	2,500	do.	do.	Do.
49	Pas.	33	800	Baltimore, Chesapeake & Atlantic Ry. Co. (Md.)	Baltimore, Md.	Pier 1, Pratt Street.
50	Fer.	6	688	Baltimore & Eastern Ferry Line (Md.)	do.	Paca and Baltimore Streets.
51	Pas.	10	500	Falrhope Transportation & Excursion Co. (Ala.)	Mobile, Ala.	Falrhope, Ala.
52	Frt.	70	3,500	United States Shipping Board	Seattle, Wash.	841 Railroad Avenue South.
53	Frt.	53	2,250	do.	New York, N. Y.	45 Broadway.
54	Pas.	136	4,200	Detroit & Cleveland Navigation Co. (Mich.)	Detroit, Mich.	Foot Wayne Street.
55	Frt.	49	2,600	United States Shipping Board	Seattle, Wash.	841 Railroad Avenue South.
56	Frt.	34	2,500	do.	do.	Do.
57	Frt.	56	2,800	do.	do.	Do.
58	Frt.	41	2,500	do.	do.	Do.
59	Frt.	32	3,200	do.	do.	Do.
60	Frt.	51	3,000	do.	San Francisco, Calif.	369 Pine Street.
61	Fer.	4	200	Geo. A. Mowry	Eastport, Me.	Lubec, Me.
62	Frt.	40	2,250	United States Shipping Board	Seattle, Wash.	841 Railroad Avenue South.
63	Tow.	5	90	Spring Lake Packet Co. (Ill.)	Peoria, Ill.	Peekin, Ill.
64	Tow.	12	450	Mobile Towing & Wrecking Co. (Ala.)	Mobile, Ala.	Foot Duuphln Street.
65	Tow.	6	175	Foss Launch & Tug Co. (Wash.)	Tacoma, Wash.	400 Dock Street.

<sup>1</sup> Formerly st. s. Sommers N. Smith.

<sup>2</sup> Formerly Japanese st. s. Krishima Maru No. 6.

<sup>3</sup> Formerly Japanese st. s. Yone Maru No. 7.

<sup>4</sup> Formerly Japanese st. s. Eastern Light.

<sup>5</sup> Formerly Japanese st. s. Tofuku Maru.

<sup>6</sup> Formerly Japanese st. s. Talfuku Maru 21.

<sup>7</sup> Formerly st. p. Oregon.

<sup>8</sup> Formerly st. p. Monitor.

<sup>9</sup> Formerly Japanese st. s. Eastern Shore.

<sup>10</sup> Formerly Japanese st. s. Talfuku Maru No. 20.

<sup>11</sup> Formerly Japanese st. s. Sedfuku Muru.

<sup>12</sup> Formerly Japanese st. s. Eastport.

Line No.	Official No.	Signal letters	Rtg	Name of vessel	Tonnage		Dimensions			When built	Where built
					Gross	Net	Length	Breadth	Depth		
1	221906	MDKG	St. s.	ECKMUHL	411	216	139.4	25.2	14.2	1919	Savannah, Ga.
2	217456	LPMJ	El. s.	ECLIPSE	7,589	4,856	440.0	56.0	35.2	1918	Alameda, Calif.
3	205648		St. s.	ECORSE	52	35	60.0	18.0	8.6	1908	Ecorse, Mich.
4	214368	LFSQ	St. s.	Ecuador	5,544	3,435	380.6	48.7	24.7	1915	Flushing, Holland
5	203803		St. w.	Ed. J. Lilly	46	23	77.0	15.0	4.0	1907	Rumsey, Ky.
6	136006		St. s.	Eddie H. Garrison	38	19	61.0	10.2	6.8	1888	Brooklyn, N. Y.
7	2769		St. s.	Edenton	265	215	120.0	22.4	8.3	1871	Philadelphia, Pa.
8	217336	LPDM	St. s.	EDENTON	6,958	5,437	409.6	54.2	27.1	1918	Seattle, Wash.
9	136895		St. s.	Edgar	46	23	81.9	10.4	6.4	1901	Scranton, Miss.
10	218027	LRCP	St. s.	EDGAR BOWLING	5,505	3,439	410.5	54.3	27.2	1901	Los Angeles, Calif.
11	218823		St. w.	EDGAR THOMSON	364	290	147.5	33.4	5.2	1919	Ambridge, Pa.
12	126596		St. s.	Edgar D. Williams	213	144	123.4	24.0	8.0	1880	Wilmington, Del.
13	201104	KTFP	St. s.	EDGAR F. CONEY	153	104	102.0	20.8	10.6	1904	Camden, N. J.
14	214040	LFWN	St. s.	EDGAR F. LUCKENBAUM	8,014	5,138	425.0	57.3	29.4	1916	Newport News, Va.
15	130640		St. s.	Edgecombe	59	30	94.0	16.9	5.7	1897	Pottsville, N. Y.
16	217433	LPKG	St. s.	EDGEFIELD	6,990	5,511	409.6	51.2	27.1	1918	Seattle, Wash.
17	217806	LQMW	St. s.	EDGEHILL	6,868	5,264	409.6	54.2	27.1	1919	do.
18	217892	LQSQ	St. s.	EDGEHILL	6,865	5,257	409.6	54.2	27.1	1919	do.
19	218017	LRBP	St. s.	EDGEHILL	7,038	5,388	409.6	54.2	27.1	1919	do.
20	136971		St. s.	EDGEWATER	687	407	146.0	20.0	15.5	1902	Wilmington, Del.
21	117159	KRSJ	St. s.	Edith	106	62	111.1	16.0	10.2	1902	Boston, Mass.
22	213472	LFMD	St. s.	EDITH	3,382	2,121	327.2	46.2	22.0	1915	Sparrows Point, Md.
23	136452		St. s.	Edith Beard	17	17	57.4	16.6	6.5	1894	Brooklyn, N. Y.
24	70229		St. s.	Edith M. Means	41	20	64.5	16.6	7.3	1881	Athens, N. Y.
25	218887	LSTG	St. s.	EDITH	6,326	3,972	402.6	54.8	32.0	1919	Seattle, Wash.
26	150377		St. s.	EDMUND J. MORAN	89	44	82.7	10.0	0.2	1886	Camden, N. J.
27	218417	LRTD	St. s.	EDMORE	6,999	5,442	409.6	54.2	27.1	1919	Seattle, Wash.
28	214070		St. s.	Edmund Browne	50	41	70.0	19.8	5.8	1916	Lynchburg, Tex.
29	70332		St. s.	Edna	53	26	74.6	17.0	7.0	1882	Philadelphia, Pa.
30	135655		St. s.	Edna	39	20	58.0	12.0	6.0	1883	Seattle, Wash.
31	130335		St. s.	Edna	23	11	49.8	14.0	5.8	1892	Philadelphia, Pa.
32	137029		St. s.	Edna	25	10	55.0	14.0	5.8	1902	Mobile, Ala.
33	212486		St. w.	Edna	22	22	64.7	19.0	3.0	1914	Jeffersonville, Ind.
34	213743	LFQQ	St. s.	EDNA	1,090	1,090	267.0	37.4	19.8	1903	Hergen, Norway
35	136545		St. s.	EDNA G	154	67	92.5	23.0	7.5	1896	Cleveland, Ohio
36	210767	LCQV	St. s.	EDNA CHRISTENSON	2,244	1,321	283.3	44.0	22.5	1912	Wilmington, Del.
37	8830		St. s.	Edna H. King	29	14	58.0	15.5	6.4	1872	Philadelphia, Pa.
38	136803		St. s.	Edna V. Crew	161	109	98.0	25.0	11.0	1901	Noank, Conn.
39	209957		St. s.	Edward C	41	28	62.0	17.6	6.6	1912	Erie, Pa.
40	222037		St. s.	EDWARD B.	54	35	60.9	16.2	8.4	1922	Buffalo, N. Y.
41	224068		St. s.	Edward H.	37	20	50.6	14.0	5.2	1924	Mobile, Ala.
42	213162		St. s.	Edward K.	44	30	65.0	18.0	6.8	1915	Erie, Pa.
43	80737		St. s.	Edward Begley	39	19	65.0	17.0	7.0	1870	Newburgh, N. Y.
44	214500	LGMP	St. s.	EDWARD LUCKENBACH	7,916	5,087	436.6	57.2	28.0	1916	Quincy, Mass.
45	212756	LDVR	St. s.	EDWARD PEIRCE	4,387	3,228	351.2	49.0	27.4	1914	Newport News, Va.
46	224504		St. s.	EDWARD REIOELMANN	593	493	142.0	37.5	13.5	1925	Brooklyn, N. Y.
47	200610		St. s.	Edward A. James	37	17	58.8	17.0	5.2	1893	Chicago, Ill.
48	203927		St. s.	EDWARD A. UHRIG	6,611	5,049	540.0	56.0	31.0	1907	Superior, Wis.
49	206723		St. s.	Edw. E. Barrett	139	94	85.0	23.0	10.1	1909	Brooklyn, N. Y.
50	75591		St. s.	Edward E. Gillen	45	30	67.4	16.4	8.6	1872	Buffalo, N. Y.
51	81733		St. s.	EDWARD E. LOOMIS	4,279	3,437	381.7	50.5	28.0	1901	do.
52	137037		St. s.	EDWARD J. BERWIND	193	131	101.4	22.0	12.5	1902	Port Richmond, N. Y.
53	221139		St. s.	EDWARD J. BERWIND	8,318	6,517	505.6	62.0	27.7	1924	River Rouge, Mich.
54	208272		St. s.	Edward J. McKeever, jr.	223	104	128.0	22.2	10.0	1910	Noank, Conn.
55	212683	LDTM	St. s.	EDWARD L. DOHERTY	5,871	4,326	415.0	51.0	32.7	1913	Walker-on-Tyne, Eng-land.
56	202876		St. s.	EDWARD N. SAUNDERS, Jr.	6,657	5,140	525.0	55.0	31.0	1906	Superior, Wis.
57	100108		St. s.	Edward N. Wigton	81	55	76.0	18.2	9.5	1875	Philadelphia, Pa.
58	203985		St. s.	Edward P. Avery	54	37	54.0	19.3	7.7	1907	Pottsville, N. Y.
59	161087		St. s.	Edward P. Meece	84	57	77.9	20.0	9.2	1896	do.
60	136991		St. s.	Edward P. Retcor	368	232	124.0	30.0	9.9	1902	Murine City, Mich.
61	205572		St. s.	Edward S. Atwood	111	75	82.3	21.7	10.2	1911	Pottsville, N. Y.
62	25320		St. s.	Edward T. Dalzell	96	65	78.9	20.3	10.1	1900	Brooklyn, N. Y.
63	211590		St. s.	EDWARD T. JEFFERY	1,578	1,025	218.0	42.0	16.6	1913	Oakland, Calif.
64	203149		St. s.	EDWARD Y. TOWNSEND	7,488	5,673	586.0	58.0	32.0	1906	Superior, Wis.

<sup>1</sup> Formerly French st. s. Eekmhl.

<sup>2</sup> Formerly Dutch st. s. Ecuador.

<sup>3</sup> Formerly st. w. Edna Russell.

<sup>4</sup> Formerly st. s. Bristol.

<sup>5</sup> Formerly st. s. West Cavanal.

<sup>6</sup> Formerly st. s. Compton.

<sup>7</sup> Formerly <sup>a</sup> U. S. N. Satilla.

<sup>8</sup> Formerly <sup>b</sup> U. S. N. Satilla.

<sup>9</sup> Formerly <sup>c</sup> U. S. N. Satilla.

<sup>10</sup> Formerly st. s. <sup>a</sup> James A. Garfield.

<sup>11</sup> Formerly <sup>b</sup> T. J. Scott.

<sup>12</sup> Formerly st. s. Peerless.

<sup>13</sup> Formerly st. s. James D. Nicol.

<sup>14</sup> Formerly <sup>a</sup> Norwegian st. s. Jason.

<sup>15</sup> Formerly <sup>b</sup> Mexican st. s. Mazatlan.

<sup>16</sup> Formerly st. s. <sup>a</sup> John A. Hooper.

<sup>17</sup> Formerly st. s. <sup>b</sup> Santa Alicia.

<sup>18</sup> Formerly st. s. Walter J. Tice.

Line No.	Service	Crew	Indicated horse-power	Name of owner	Home port	Address of owner
1	Fsh.	11	500	John W. Sullivan Co.	New York, N. Y.	827 East Ninth Street.
2	Frt.	47	3,000	United States Shipping Board	San Francisco, Calif.	369 Pine Street.
3	Pas.	1	7	Great Lakes Engineering Works (Mich.)	Detroit, Mich.	Rivior Rouge, Mich.
4	Pas.	123	3,350	Panama Mail Steamship Co. (Del.)	San Francisco, Calif.	2 Pine Street.
5	Tow.	5	80	John F. Klein	St. Louis, Mo.	Calro, Ill.
6	Tow.	5	200	Seaboard Sand & Gravel Co. (N. Y.)	New York, N. Y.	26 Cortlandt Street.
7	Pas.	12	28	Albemarle Steam Navigation Co. (Va.)	Norfolk, Va.	
8	Frt.	35	2,500	United States Shipping Board	Seattle, Wash.	841 Railroad Avenue South.
9	Tow.	7	225	H. Weston Lumber Co. (Miss.)	Gulfport, Miss.	Logtown, Miss.
10	Frt.	41	2,500	Garland S. S. Corporation (N. Y.)	New York, N. Y.	25 Broadway.
11	Tow.	16	750	Carnegie Steel Co. (N. J.)	Pittsburgh, Pa.	Carnegie Building.
12	Fsh.	17	350	Diamond Steamboat & Wrecking Co.	Wilmington, N. C.	
13	Tow.	12	630	Phillip Shore	Tampa, Fla.	Stoval Building.
14	Frt.	40	3,500	Luckenbach S. S. Co. (Del.)	New York, N. Y.	41 Whitehall Street.
15	Pas.	3	65	J. T. Wilkinson	Washington, N. C.	Belhaven, N. C.
16	Frt.	60	3,000	United States Shipping Board	Seattle, Wash.	841 Railroad Avenue, South.
17	Frt.	33	2,500	do	do	Do.
18	Frt.	39	3,000	do	do	Do.
19	Frt.	39	3,500	do	do	Do.
20	Fer.	6	850	Riverside & Fort Lee Ferry Co. (N. Y.)	New York, N. Y.	Foot West One hundred and thirtieth Street.
21	Pas.	8	450	Theo. J. Derva Lino (N. Y.)	do	Jamaica, N. Y.
22	Frt.	34	1,500	A. H. Bull S. S. Co. (N. J.)	do	40 West Street.
23	Tow.	4	75	William Heard & Co.	do	59 Pearl Street.
24	Tow.	5	250	Mears Towing Co. (N. Y.)	do	Foot Sackett Street (B.).
25	Frt.	34	2,800	United States Shipping Board	Seattle, Wash.	841 Railroad Avenue South.
26	Tow.	8	150	Moran Towing & Transportation Co. (N. Y.)	New York, N. Y.	17 Battery Place.
27	Frt.	41	2,500	United States Shipping Board	Seattle, Wash.	841 Railroad Avenue South.
28	Tow.	4	250	W. D. Haden Co.	Galveston, Tex.	814 American National Insurance Building.
29	Tow.	5	350	George O. Willson	New York, N. Y.	87 Grant Street (S. I.).
30	Fsh.	4	50	Astoria & Puget Sound Canning Co. (Wash.)	Seattle, Wash.	307 Bellingham, Wash.
31	Tow.	3	75	Charles H. Gallagher	Philadelphia, Pa.	Trenton, N. J.
32	Frt.	3	40	Mobile & Gulf Navigation Co. (Ala.)	Mobile, Ala.	Foot Palmetto Street.
33	Pas.	1	75	Robert H. Groh	St. Louis, Mo.	Chester, Ill.
34	Frt.	29	900	Sudden & Christenson (Calif.)	San Francisco, Calif.	230 California Street.
35	Tow.	10	700	Duluth & Iron Range R. R. Co. (Minn.)	Duluth, Minn.	
36	Frt.	30	1,700	Sudden & Christenson (Calif.)	San Francisco, Calif.	230 California Street.
37	Tow.	4	95	George Wagner	Albany, N. Y.	Waterford, N. Y.
38	Tow.	7	600	Wood Towing Corporation (Va.)	Norfolk, Va.	
39	Fsh.	2	120	Case Fish Co. (Ohio)	Cleveland, Ohio.	1204 West Eleventh Street.
40	Tow.	4	90	Buffalo Marine Construction Corporation (N. Y.)	Buffalo, N. Y.	Foot Michigan Avenue.
41	Tow.	4	50	Edward H. Harrison	Mobile, Ala.	Foot Palmetto Street.
42	Fsh.	6	180	Charles A. Mattison	Sandusky, Ohio.	Vermillion, Ohio.
43	Tow.	4	150	Newark & New York Towboat Co. (N. Y.)	Newark, N. J.	1 Passaic Street.
44	Frt.	42	4,000	Luckenbach S. S. Co. (Del.)	New York, N. Y.	44 Whitehall Street.
45	Frt.	40	1,700	Mystic S. S. Co. Trustees (Mass.)	Boston, Mass.	111 Devonshire Street.
46	Fer.	5	650	City of New York	New York, N. Y.	Municipal Building.
47	Tow.	8	50	Armour Grain Co. (N. J.)	Chicago, Ill.	208 South La Salle Street.
48	Frt.	32	1,720	Calumet Transportation Co. (Ohio)	Cleveland, Ohio.	Leader-News Building.
49	Tow.	6	400	Edward E. Barrett	New York, N. Y.	90 West Street.
50	Tow.	4	150	Edward E. Gillean	Milwaukee, Wis.	288 East Water Street.
51	Frt.	22	2,100	Great Lakes Transit Corporation, (N. Y.)	Buffalo, N. Y.	223 Erie Street.
52	Pas.	7	950	Hershel White Coal Mining Co. (Pa.)	New York, N. Y.	11 Broadway.
53	Frt.	21	2,300	Franklin S. S. Co. (Minn.)	Duluth, Minn.	103 Board of Trade Building.
54	Fsh.	35	275	Wilcox Fertilizer Co. (Conn.)	New London, Conn.	Mystic, Conn.
55	Tnk.	35	3,000	Pan American Petroleum & Transport Co. (Del.)	Los Angeles, Calif.	Security Building.
56	Frt.	32	1,700	Calumet Transportation Co. (Ohio)	Cleveland, Ohio.	Leader-News Building.
57	Tow.	5	100	Elizabeth Nathan	New York, N. Y.	West New Brighton, N. Y.
58	Tow.	3	75	New Haven Towing Co. (Conn.)	New Haven, Conn.	Helle Dock.
59	Tow.	4	500	Meseck Towing & Transportation Co. (N. J.)	New York, N. Y.	Pier 59, North River.
60	Frt.	8	450	Kelley Island Line & Transport Co. (Ohio)	Sandusky, Ohio.	Kelley Island, Ohio.
61	Tow.	5	250	Clyde Steamship Co. (Me.)	New York, N. Y.	Pier 36 North River.
62	Tow.	6	175	Fred H. Dalzell, Jr.	do	21 State Street.
63	Fer.	20	2,500	Western Pacific R. R. Co. (Calif.)	San Francisco, Calif.	Mills Building.
64	Frt.	32	1,875	Camabria Steamship Co. (Ohio)	Cleveland, Ohio.	Leader-News Building.

<sup>11</sup> Formerly st. s. Fire Queen.

<sup>12</sup> Formerly st. s. Sheldon Parks.

<sup>13</sup> Formerly st. s. William McAllister.

<sup>14</sup> Formerly st. s. J. J. Hagerman.

<sup>15</sup> Formerly st. s. Wilkesburre.

<sup>16</sup> Formerly British st. s. Edward L. Doheny.

<sup>22</sup> Formerly st. s. Abraham Stearn.

<sup>11</sup> Formerly st. s. <sup>a</sup> Indian.

<sup>12</sup> Formerly st. s. <sup>b</sup> W. Freland Dalzell.

<sup>13</sup> Formerly st. s. <sup>a</sup> New Rochelle.

<sup>14</sup> Formerly st. s. <sup>b</sup> Wm. F. Moseck.

<sup>23</sup> Formerly st. s. Kathryn.

<sup>15</sup> Formerly st. s. Unity.

Line No.	Official No.	Signal letters	Rig	Name of vessel	Tonnage		Dimensions			When built	Where built
					Gross	Net	Length	Breadth	Depth		
1	215948	LJPM	St. s.	Edwin Christenson	5,708	3,498	410.0	54.2	27.5	1918	Portland, Oreg.
2	116679		St. s.	Edwin Deahy	70	20	85.0	18.0	9.0	1895	Mantowoc, Wis.
3	224096		St. w.	Edwin Shaw	266	164	124.0	28.0	4.9	1924	Savannah, Ga.
4	135671		St. s.	Edwin Terry	90	45	84.5	19.4	10.2	1883	Camden, N. J.
5	136322		St. s.	Edwin H. Mead	248	124	122.4	26.0	12.0	1892	Newburgh, N. Y.
6	203002		St. s.	Edwin L. Pilshury	83	48	75.1	20.0	9.7	1906	Boston, Mass.
7	221880		St. s.	Edwin N. Hesso	213	213	130.3	46.0	7.5	1925	Nashville, Tenn.
8	136388		St. s.	Edwin S. Stuart	150	75	105.9	22.3	10.0	1893	Brooklyn, N. Y.
9	218667	LSGU	St. s.	EDLWICK	6,318	4,720	401.7	54.8	32.1	1919	Seattle, Wash.
10	135155		St. s.	Ello L.	50	34	93.4	17.7	9.4	1875	Cleveland, Ohio.
11	219207	LTPN	St. s.	EFFINGHAM	6,421	4,677	402.6	54.8	32.1	1919	Seattle, Wash.
12	219235	LTQR	St. s.	EFFNA	6,378	4,009	402.6	54.8	32.1	1919	do.
13	219278	LTVD	St. s.	EGLANTINE	6,325	3,972	402.6	54.8	32.1	1919	do.
14	219307	LTWK	St. s.	EGREMONT	6,561	5,256	410.1	54.2	27.1	1919	do.
15	225834	MFWG	St. s.	EKER	859	496	201.0	28.7	11.1	1890	Copenhagen, Denmark
16	217898	LQSH	St. s.	EL ABETO	2,512	1,527	253.4	43.7	24.5	1910	Ecorse, Mich.
17	136962	KRLC	St. s.	EL ALBA	4,014	2,897	391.7	48.3	15.8	1601	Newport News, Va.
18	215411	LHPR	St. s.	EL ALIBIRANTE	5,216	4,055	364.0	51.2	23.8	1917	do.
19	136755		St. s.	EL AMIGO	150	82	96.0	22.0	12.0	1899	do.
20	8230		St. p.	El Captain	982	669	104.0	33.6	14.5	1898	San Francisco, Calif.
21	137059		St. w.	EL CAPTAN	88	88	109.8	26.0	3.5	1903	St. Louis, Mo.
22	215587	LHTV	St. s.	EL CAPTAN	5,216	4,055	364.0	51.2	23.6	1917	Newport News, Va.
23	218284	LRPB	St. s.	EL CAPTAN	2,227	1,340	289.0	43.1	10.2	1919	Portland, Oreg.
24	217605	LPWR	St. s.	EL CEDRO	2,512	1,527	253.4	43.7	24.5	1919	Ecorse, Mich.
25	203846	KVTM	St. s.	EL CHICO	152	103	81.5	21.2	12.6	1907	Wilmington, Del.
26	215815	LJHC	St. s.	EL CICUTA	2,477	1,440	253.0	43.5	21.6	1917	Ecorse, Mich.
27	136771	KPMH	St. s.	EL CID	4,508	2,801	391.7	48.3	15.8	1899	Newport News, Va.
28	221284	MFQS	St. s.	EL COSTON	7,286	4,509	426.9	67.0	26.6	1924	Tacoma, Wash.
29	156916	KRDQ	St. s.	EL DIA	4,504	2,798	391.7	48.3	15.8	1901	Newport News, Va.
30	220829	MBWH	St. s.	EL ESTERO	4,219	2,557	334.6	47.1	23.1	1920	Arlington, N. Y.
31	220970	MCHQ	St. s.	EL ISLEO	4,219	2,557	334.6	47.1	23.1	1920	do.
32	221014	MCKB	St. s.	EL LAGO	4,219	2,557	334.6	47.1	23.1	1920	do.
33	136987		St. s.	EL LISTO	200	107	101.9	25.1	10.3	1902	New Orleans, La.
34	207947	LBQK	St. s.	EL MUNDO	6,008	3,747	405.0	53.1	27.4	1910	Newport News, Va.
35	136756	KPFC	St. s.	EL NORTE	4,694	2,925	391.9	48.3	15.8	1899	do.
36	208169	LBRM	St. s.	EL OCCIDENTE	6,008	3,747	405.6	53.1	27.4	1910	do.
37	224496	MFRS	St. s.	EL ORO	6,767	4,171	415.0	50.1	29.1	1925	Kearny, N. J.
38	203080	LBRC	St. s.	EL ORIENTE	6,008	3,747	405.6	53.1	27.4	1910	Newport News, Va.
39	224327		St. s.	EL PABO	1,953	926	234.0	45.0	17.0	1924	San Francisco, Calif.
40	211893		St. s.	EL REY	150	106	85.6	23.5	11.4	1914	Elizabethport, N. J.
41	210635	LCPV	St. s.	EL SEGUNDO	3,693	2,228	321.7	46.2	27.5	1912	Camden, N. J.
42	136931	KRIL	St. s.	EL SIGLO	1,598	2,800	391.7	48.3	15.8	1901	Newport News, Va.
43	207751	LHPK	St. s.	EL SOL	6,008	3,747	405.6	53.1	27.4	1910	do.
44	146747	KPOH	St. s.	EL SUP.	4,572	2,903	390.9	48.3	15.6	1899	do.
45	223617		St. s.	EL TORO	151	104	90.5	23.5	11.2	1924	Elizabethport, N. J.
46	136882	KQTV	St. s.	EL VALLE	4,605	2,896	391.7	48.3	15.8	1901	Newport News, Va.
47	136966		St. s.	EL VIVO	199	107	101.9	25.1	10.3	1902	New Orleans, La.
48	206587		St. s.	Elnor	9	0	33.6	10.2	4.0	1901	Marinette, Wis.
49	220306		St. p.	Elnatho	20	21	56.0	20.0	3.1	1921	Hover, Wash.
50	201727		St. s.	Elia	4,671	3,365	420.0	52.0	28.0	1907	Cleveland, Ohio.
51	201411		St. p.	Elbert	11	26	60.0	18.1	2.5	1924	Hahnbridge, Ga.
52	202014		St. s.	ELBERT II. GARY	6,331	4,988	557.8	60.0	26.5	1905	Chicago, Ill.
53	217694	LQWP	St. s.	ELBENA	6,390	5,321	409.6	54.2	27.1	1919	Seattle, Wash.
54	216045	LNQB	St. s.	ELBORDO	2,180	1,259	245.6	42.0	24.1	1918	Long Beach, Calif.
55	218195	LRJT	St. s.	ELBRIDGE	7,601	5,482	409.6	54.2	27.1	1919	Seattle, Wash.
56	136393		St. s.	Eleanor	22	9	55.8	10.0	6.8	1892	Salem, Mass.
57	136182		St. s.	Eleanor	28	14	63.4	13.5	5.0	1903	Scranton, Miss.
58	206258		St. s.	ELEANOR	28	11	55.2	13.0	11.1	1903	New Orleans, La.
59	202895		St. s.	Eleanor Bush	212	121	95.0	25.3	12.6	1906	Noank, Conn.
60	219135	LVFQ	St. s.	ELEANOR CHRISTENSON	5,411	3,380	410.5	54.3	27.2	1919	Long Beach, Calif.
61	205122		St. s.	Eleanor O'Riorden	39	19	52.5	17.0	6.0	1903	Chelsea, Mass.
62	136948		St. s.	Electro	81	55	65.0	17.3	6.6	1901	Astoria, Oreg.
63	136940	KGJH	St. s.	ELFRIDA	126	60	108.0	18.1	11.5	1906	Wilmington, Del.
64	136782		St. s.	El B. Conine	117	60	85.7	21.0	10.4	1900	do.
65	223687	MFVJ	St. s.	Elis F. Wilcox	329	164	139.1	24.0	11.6	1923	Noank, Conn.
66	215982	LJQN	St. s.	ELINOR	4,286	2,618	339.3	49.1	26.5	1918	Baltimore, Md.
67	220697	MBPN	St. s.	ELINOR WALKER	7,036	5,059	429.3	50.2	33.2	1920	Chester, Pa.

1 Formerly st. s. Sydney T. Smith.

2 Formerly Norwegian st. s. Eker.

3 Formerly st. s. Cowan.

4 Formerly st. s. Meriden.

5 Formerly st. s. Comparle.

Line No.	Service	Crew	Indicated horse-power	Name of owner	Home port	Address of owner
1	Frt.	38	2,500	Sudden & Christenson (Calif.)	San Francisco, Calif.	230 California Street.
2	Tug.	1	500	M. Sullivan Dredging Co. (Mich.)	Detroit, Mich.	853 Iroquois Avenue.
3	Tow.	15	80	Savannah River Lumber Co. (Ga.)	Savannah, Ga.	Savannah Bank and Trust Building.
4	Tow.	8	294	Cornell Steamboat Co. (N. Y.)	Albany, N. Y.	Kingston, N. Y.
5	Tow.	12	750	do.	do.	Do.
6	Tow.	1	250	Commercial Towing Co. (Mass.)	Boston, Mass.	Commercial Wharf.
7	Fer.	12	650	Bisso Ferry Co. (La.)	New Orleans, La.	171 Walnut Street.
8	Frt.	10	400	City of Philadelphia	Philadelphia, Pa.	City Hall.
9	Frt.	46	2,900	United States Shipping Board	Seattle, Wash.	841 Railroad Avenue South.
10	Tow.	6	360	Great Lakes Dredge & Dock Co. (N. J.)	Duluth, Minn.	First National Bank Bldg.
11	Frt.	46	2,900	United States Shipping Board	Seattle, Wash.	841 Railroad Avenue South.
12	Frt.	45	2,500	do.	do.	Do.
13	Frt.	33	3,000	do.	do.	Do.
14	Frt.	46	2,500	do.	do.	Do.
15	Frt.	15	360	John Wright	New York, N. Y.	48 East Eighty-third Street.
16	Frt.	28	1,250	Los Angeles Lumber Products S. S. Co. (Calif.)	Los Angeles, Calif.	San Pedro, Calif.
17	Frt.	43	3,800	Southern Pacific Co. (Ky.)	New York, N. Y.	Pier 49, North River.
18	Frt.	36	2,300	do.	do.	Do.
19	Tow.	6	400	do.	do.	Do.
20	Fer.	12	250	Central Pacific Ry. Co. (Utah)	San Francisco, Calif.	65 Market Street.
21	Fer.	8	200	S. B. McNeely	Baton Rouge, La.	Natchez, Miss.
22	Frt.	36	2,350	Southern Pacific Co. (Ky.)	New York, N. Y.	Pier 49, North River.
23	Frt.	30	1,400	E. K. Wood Lumber Co. (Calif.)	San Francisco, Calif.	1 Drumm Street.
24	Frt.	27	1,250	Los Angeles Lumber Products Steamship Co. (Calif.)	Los Angeles, Calif.	San Pedro, Calif.
25	Frt.	9	550	Southern Pacific Co. (Ky.)	New York, N. Y.	Pier 49, North River.
26	Frt.	35	1,400	Los Angeles Lumber Products S. S. Co. (Calif.)	Los Angeles, Calif.	San Pedro, Calif.
27	Frt.	22	4,200	Southern Pacific Co. (Ky.)	New York, N. Y.	Pier 49, North River.
28	Frt.	44	7,100	do.	do.	Do.
29	Frt.	64	3,000	do.	do.	Do.
30	Frt.	57	2,500	do.	do.	Do.
31	Frt.	48	2,500	do.	do.	Do.
32	Frt.	48	2,500	do.	do.	Do.
33	Pas.	13	950	Morgan's Louisiana & Texas Railroad & Steamship Co. (La.)	New Orleans, La.	Pan American Building.
34	Frt.	40	5,500	Southern Pacific Co. (Ky.)	New York, N. Y.	Do.
35	Frt.	53	4,200	do.	do.	Do.
36	Frt.	70	5,500	do.	do.	Do.
37	Frt.	43	5,500	do.	do.	Do.
38	Frt.	61	5,500	do.	do.	Do.
39	Fer.	13	1,400	do.	do.	Do.
40	Tow.	6	250	do.	do.	Do.
41	Tuk.	31	1,800	Standard Oil Co. of California (Del.)	San Francisco, Calif.	225 Bush Street.
42	Frt.	54	5,500	Southern Pacific Co. (Ky.)	New York, N. Y.	Pier 49, North River.
43	Frt.	64	5,500	do.	do.	Do.
44	Frt.	43	4,300	do.	do.	Do.
45	Tow.	7	700	do.	do.	Do.
46	Frt.	44	4,300	do.	do.	Do.
47	Pas.	13	950	Morgan's Louisiana & Texas Railroad & Steamship Co. (La.)	New Orleans, La.	Pan American Building.
48	Fsh.	3	6	Vernon Anderson	Marquette, Mich.	Ann Arbor, Mich.
49	Fer.	2	45	Robert Cochran	Portland, Oreg.	Hoover, Wash.
50	Frt.	18	1,500	Interlake S. S. Co. (Ohio)	Cleveland, Ohio	Union Trust Building.
51	Tow.	4	60	Elberta Crato Co.	Apalachicola, Fla.	Bainbridge, Ga.
52	Frt.	25	1,800	Pittsburgh Steamship Co. (W. Va.)	Duluth, Minn.	Wolvin Building.
53	Frt.	41	3,500	United States Shipping Board	Seattle, Wash.	841 Railroad Avenue South.
54	Frt.	28	1,000	Western Transport Co. (Calif.)	San Francisco, Calif.	430 Sansome Street.
55	Frt.	47	3,500	United States Shipping Board	Seattle, Wash.	841 Railroad Avenue South.
56	Fsh.	7	85	Edward J. Welderman	Gloucester, Mass.	10 Wiley Street.
57	Pas.	9	40	Mobile & Gulf Navigation Co. (Ala.)	Mobile, Ala.	Foot Palmcetto Street.
58	Tow.	4	40	Algiers Electric Welding Co. (La.)	New Orleans, La.	434 Powder Street.
59	Tow.	7	800	Bush Terminal Co. (N. Y.)	New York, N. Y.	100 Broad Street.
60	Frt.	35	2,800	Sudden & Christenson (Calif.)	San Francisco, Calif.	250 California Street.
61	Tow.	5	250	E. Brown Baker	New York, N. Y.	Herkimer, N. Y.
62	Tow.	4	125	Knappton Towhout Co. (Wash.)	Astoria, Oreg.	Knappton, Wash.
63	Tow.	9	150	Downing Sand & Gravel Co. (N. Y.)	New York, N. Y.	15 Moore Street.
64	Tow.	10	650	Cornell Steamboat Co. (N. Y.)	Albany, N. Y.	Kingston, N. Y.
65	Fsh.	28	600	Wilcox Fertilizer Co. (Conn.)	New London, Conn.	Mystic, Conn.
66	Frt.	44	1,800	United States Shipping Board	Baltimore, Md.	22 Light Street.
67	Tuk.	41	2,700	Pan American Petroleum & Transport Co. (Del.)	Los Angeles, Calif.	Security Building.

<sup>a</sup> Formerly st. s. Fagerfjord.  
<sup>b</sup> Lake Dunmore.  
<sup>c</sup> Formerly st. s. Blenville.

<sup>d</sup> Formerly st. p. Staves.  
<sup>e</sup> Formerly st. s. Vinita.

Line No.	Official No.	Signal letters	Rig	Name of vessel	Tonnage		Dimensions			When built	Where built
					Gross	Net	Length	Breadth	Depth		
							Feet	Feet	Feet		
1	216831		St. w.	Elsha Woods	98	41	104.0	17.4	3.4	1901	Jeffersonville, Ind.
2	200554	KSTQ	St. s.	Elizabeth	415	280	142.0	35.8	9.9	1903	San Francisco, Calif.
3	201490		St. s.	ELIZABETH	1,197	814	191.4	44.0	15.8	1904	Wilmington, Del.
4	219322	LTWV	St. s.	ELIZABETH	3,482	2,112	328.0	46.2	22.9	1919	do.
5	212823		St. s.	Elizabeth F.	23	15	57.9	12.5	5.0	1914	Fairfield, Md.
6	217902		St. w.	Elizabeth O.	71	53	93.0	19.0	3.6	1919	Demopolis, Ala.
7	136838		St. s.	ELIZABETH HYDE	39	27	58.0	14.7	7.3	1900	Ferrysburg, Mich.
8	219183	LTNJ	St. s.	ELIZABETH RIVER	2,592	1,013	251.0	43.6	26.1	1919	Lorain, Ohio
9	214415		St. w.	Elizabeth Smith	128	89	124.5	22.5	3.4	1916	Point Pleasant, W. Va.
10	205538		St. s.	Elizabeth Stewart	15	10	44.4	14.0	5.0	1908	Newburgh, N. Y.
11	136272		St. s.	Elizabeth M. Froelch	144	97	116.0	19.2	9.6	1892	Baltimore, Md.
12	26654		St. s.	Elizabeth T. McGuirk	38	19	64.0	15.0	7.0	1863	Philadelphia, Pa.
13	213270		St. s.	ELIZABETH MONROE SMITH	336	228	129.6	29.0	7.0	1915	Elizabeth, N. J.
14	222900		St. s.	Elk	30	20	53.4	12.2	6.4	1907	Bayonne, N. J.
15	218948	LSWR	St. s.	ELKHORN	6,321	4,723	402.6	54.8	32.1	1919	Seattle, Wash.
16	218812	LSPQ	St. s.	ELKRIDGE	6,318	4,725	401.7	54.8	32.1	1919	do.
17	219018	LTDW	St. s.	ELKTON	6,318	4,074	402.0	54.8	32.1	1919	do.
18	135987		St. s.	Ella	163	70	93.0	22.0	7.0	1888	Wilmington, Del.
19	135588		St. s.	Ella G.	115	91	107.6	27.2	5.6	1882	Port Clinton, Ohio
20	218374		St. s.	Ella K.	10	7	30.0	9.7	3.5	1919	Saugatuck, Mich.
21	214215		St. w.	Ella Matson	65	65	110.2	22.0	3.2	1916	Knoxwood, Ala.
22	136358		St. s.	Ellen	349	194	121.0	30.0	8.0	1893	Allwaukee, Wis.
23	204112		St. s.	Ellen D.	32	21	64.9	13.2	4.3	1907	Petoskey, Mich.
24	211850		St. w.	Ellen R.	98	98	110.0	26.3	4.2	1913	Paducah, Ky.
25	201623		St. s.	Ellen S.	57	37	69.7	21.3	8.0	1904	New Bern, N. C.
26	135696		St. s.	Ellen M. Roman	73	36	79.1	19.7	8.6	1883	Athens, N. Y.
27	219715	LVTW	St. s.	ELLENOR	3,482	2,112	328.0	46.2	22.9	1920	Wilmington, Del.
28	85455		St. s.	Ellott	45	30	68.1	16.6	7.0	1875	Newburgh, N. Y.
29	214333		St. s.	Elma	41	41	66.6	19.0	7.5	1916	New Baltimore, N. Y.
30	224702	MFSJ	St. s.	ELMA	432	152	146.1	26.6	12.3	1892	Cleveland, Ohio
31	201550	KTMIR	St. s.	ELMER A. KEELER	236	160	111.4	23.9	12.9	1904	Port Richmond, N. Y.
32	135690		St. s.	Elmira	700	523	194.0	32.9	12.9	1883	Marine City, Mich.
33	201684		St. s.	ELMIRA	1,460	675	187.5	43.4	16.5	1905	Newport News, Va.
34	218435	LRTS	St. s.	ELMSPORT	6,865	5,348	409.6	54.2	27.1	1919	Seattle, Wash.
35	130455		St. s.	Elsa M.	28	19	47.0	12.0	5.7	1893	Oshkosh, Wis.
36	136368		St. s.	ELSIE	39	19	57.6	14.8	7.2	1893	Baltimore, Md.
37	80701		St. s.	ELSIE K.	30	15	66.8	15.0	0.0	1879	Yantacaw, N. J.
38	209129		St. s.	Elsie Nell	27	19	52.8	15.4	6.0	1911	Erie, Pa.
39	37546		St. s.	Elva	257	174	113.0	22.1	11.2	1892	Elkton, Md.
40	86059		St. s.	Elva	85	50	90.6	18.5	0.0	1889	Chicago, Ill.
41	213089		St. s.	EMBLANE	471	286	121.3	30.0	9.2	1915	Bath, Mo.
42	106548		St. s.	EMERALD	51	25	70.0	17.5	7.4	1888	Jersey City, N. J.
43	211882		St. s.	EMERALD	12	8	58.1	10.0	3.8	1887	San Francisco, Calif.
44	214588		St. s.	Emergency	92	62	70.7	20.7	8.9	1916	West Now Brighton, N. Y.
45	220807	MBVH	St. s.	EMERGENCY AID	5,477	3,360	400.7	54.2	30.2	1920	Harriman, Pa.
46	221460	MCWT	St. s.	EMIDIO	6,900	4,248	435.0	56.2	33.5	1921	San Francisco, Calif.
47	136961		St. s.	Emiley B.	13	9	50.0	11.3	4.4	1902	Norfolk, Va.
48	8741		St. s.	Emily	25	12	59.5	13.5	6.4	1871	Philadelphia, Pa.
49	203306		St. s.	EMILY	30	20	57.2	14.4	5.7	1906	Boston, Mass.
50	136710		St. s.	Emily Jung	32	9	65.7	14.1	6.0	1898	Ascension, La.
51	135682		St. s.	Emily Mansfield	94	63	70.0	20.0	6.8	1883	New Haven, Conn.
52	211372		St. s.	Emily Marie	40	27	66.5	16.0	8.0	1880	Tottenville, N. Y.
53	135431		St. s.	Emitta	99	76	84.0	23.6	5.9	1890	Athens, N. Y.
54	205464		St. s.	Emma	9	7	53.0	11.2	2.4	1908	Bohemia, Pa.
55	223420		St. s.	Emma G.	19	9	52.0	12.2	3.6	1923	Wilmington, N. C.
56	136130		St. s.	Emma K.	32	16	59.0	16.5	5.8	1900	Glen Cove, N. Y.
57	211412	LDCH	St. s.	EMMA ALEXANDER	7,793	4,428	423.8	54.9	17.7	1913	Camden, N. J.
58	135925		St. p.	Emma Giles (composite)	519	444	178.0	30.5	7.5	1887	Baltimore, Md.
59	216885		St. s.	Emma C. Brown	20	14	48.4	11.2	6.6	1918	Brooklyn, N. Y.
60	8902		St. s.	Emma J. Kennedy	57	28	78.0	18.2	7.9	1873	Philadelphia, Pa.
61	135624		St. s.	Emma Kate Ross	127	63	104.2	20.0	10.0	1882	Camden, N. J.
62	136133		St. s.	Emmeline	137	68	82.8	22.9	6.9	1890	Ashtabula, Ohio
63	214318		St. s.	EMORY L. FORD	7,986	6,225	580.9	60.0	32.0	1916	Lorain, Ohio
64	136093		St. s.	Empire	41	20	67.2	10.0	6.9	1880	Athens, N. Y.
65	206765	LBGN	St. s.	EMPIRE	288	196	110.0	25.0	13.7	1909	Port Richmond, N. Y.

1 Formerly United States Engineers st. w. Vega.

2 Formerly st. s. Maconnet.

3 Formerly st. s. Luke Felden.

4 Formerly st. s. Kerbaugh.

5 Formerly st. s. {a William Cramp.  
b Carston Offerman.  
c Hewitt Boice.

6 Formerly U. S. Q. M. C. Ilett. Alfred W. Draw.

7 Formerly st. s. {a Cheloygan.

b Chase S. Osborn.

8 Formerly st. s. Mason City.

9 Formerly st. s. {a Governor Morgan.  
b Goshen.  
c Wauwatosa.

Line No.	Service	Crew	Indicated horse-power	Name of owner	Home port	Address of owner
1	Tow.	7	450	Woods Bros. Construction Co. (Nebr.)	Omaha, Nebr.	Lincoln, Nebr.
2	Pas.	5	350	Emil T. Kruse	San Francisco, Calif.	24 California Street.
3	Per.	7	1,400	Central R. R. Co. of New Jersey (N. J.)	New York, N. Y.	143 Liberty Street.
4	Frt.	44	2,400	A. H. Bull S. S. Co. (N. J.)	do.	40 West Street.
5	Tow.	4	60	Arundel Corporation (Md.)	Baltimore, Md.	Pier 2, Pratt Street.
6	Tow.	4	50	McLean & Owen	Mobile, Ala.	Demopolis, Ala.
7	Tow.	7	225	Natchez & Louisiana Ry. Transfer Co. (Pa.)	Baton Rouge, La.	Natchez, Miss.
8	Frt.	25	1,500	Philadelphia & Norfolk Steamship Co. (Del.)	Wilmington, Del.	Tenth and Market Streets.
9	Tow.	12	480	J. K. Davison & Bro.	Pittsburgh, Pa.	424 and Davison Streets.
10	Tow.	4	75	James C. Stewart	New York, N. Y.	30 Church Street.
11	Frt.	25	80	Taft Fish Co. (Va.)	Reedville, Va.	Taft, Va.
12	Frt.	5	100	Shamrock Towing Co. (N. Y.)	New York, N. Y.	642 West Forty-second Street.
13	Frt.	6	750	Sanitarium Association of Philadelphia (Pa.)	Philadelphia, Pa.	Harrison Building.
14	Pas.	3	80	United States Shipping Board	New York, N. Y.	45 Broadway.
15	Frt.	41	2,800	do.	Seattle, Wash.	841 Railroad Avenue South.
16	Frt.	34	2,800	do.	do.	Do.
17	Frt.	46	2,800	do.	do.	Do.
18	Frt.	7	93	Rogers Lighterage Co. (N. Y.)	New York, N. Y.	59 Pearl Street.
19	Frt.	5	139	New York & Staten Island Lighterage Corporation (N. Y.)	do.	Staten Island, N. Y.
20	Fsh.	2	18	Charles Gassow	Grand Haven, Mich.	South Haven, Mich.
21	Tow.	6	300	Black Warrior Lumber Co. (Ala.)	Mobile, Ala.	Knoxwood, Ala.
22	Frt.	8	190	Charles B. Roberts	Milwaukee, Wis.	779 North Water Street.
23	Per.	3	40	City of Duluth	Duluth, Minn.	City Hall.
24	Tow.	4	125	West Kentucky Coal Co. (N. J.)	Paducah, Ky.	City National Bank Bldg.
25	Frt.	4	60	T. G. Gautier	New Bern, N. C.	Kingston, N. Y.
26	Tow.	9	234	Cornell Steamboat Co. (N. Y.)	Albany, N. Y.	40 West Street.
27	Frt.	28	1,000	A. H. Bull S. S. Co. (N. J.)	New York, N. Y.	Pier 43, North River.
28	Tow.	4	150	David A. Pearsall	do.	508 Keyser Building.
29	Frt.	5	150	Baker-Whitely Coal Co. (W. Va.)	Baltimore, Md.	Southern Hotel.
30	Frt.	13	800	Joseph H. Wiley	New York, N. Y.	1 Broadway.
31	Tow.	10	700	Keeler Transportation Line (N. Y.)	do.	Donawanda, N. Y.
32	Frt.	13	780	Jones Navigation Co. (N. Y.)	Buffalo, N. Y.	90 West Street.
33	Per.	7	1,400	Hoboken Ferry Co. (N. J.)	New York, N. Y.	841 Railroad Avenue South.
34	Frt.	33	2,500	United States Shipping Board	Seattle, Wash.	Kewunnee, Wis.
35	Fsh.	4	85	Curtis Allen	Milwaukee, Wis.	Norfolk, Va.
36	Pas.	4	176	Norfolk Lighterage Co. (Va.)	Norfolk, Va.	Albany, N. Y.
37	Tow.	5	90	Frank W. Reynolds	Albany, N. Y.	Canajoharie, N. Y.
38	Fsh.	3	35	Richard E. Smith	Chicago, Ill.	Waukegan, Ill.
39	Frt.	4	350	C. E. Barton	New Haven, Conn.	415 Powell Building.
40	Pas.	8	140	Arnold Transit Co. (Mich.)	Marquette, Mich.	MacKinnac Island, Mich.
41	Tnk.	35	215	E. W. Bliss Co. (W. Va.)	New York, N. Y.	Adams and Plymouth Streets (N. J.)
42	Tow.	4	175	Shamrock Towing Co. (N. Y.)	do.	642 West Fifty-second Street.
43	Pas.	3	50	Lake Tahoe Railway & Transportation Co. (Calif.)	San Francisco, Calif.	65 Market Street.
44	Tow.	5	300	Egerton Towing Co. (Del.)	New York, N. Y.	17 Battery Place.
45	Frt.	45	3,000	United States Shipping Board	Philadelphia, Pa.	Bourse Building.
46	Tnk.	38	3,100	General Petroleum Corporation (Calif.)	San Francisco, Calif.	310 Sansome Street.
47	Tow.	2	75	R. R. Stone, sr.	Wilmington, N. C.	Front and Water Streets.
48	Pas.	4	100	Mary T. Mullen	Baltimore, Md.	2903 East Baltimore Street.
49	Misc.	3	300	Morse Dry Dock & Repair Co. (N. Y.)	New York, N. Y.	Foot Fifty-seventh Street (N. J.)
50	Tow.	7	76	Ohio River Sand Co. (Pa.)	Pittsburgh, Pa.	1210 Hinson Building.
51	Oys.	5	145	F. Mansfield & Sons Co. (Conn.)	New Haven, Conn.	619 Quinplace Avenue.
52	Tow.	4	100	William Ginner	Philadelphia, Pa.	151 South Front Street.
53	Pas.	6	120	Cusco Bay Lines	Portland, Me.	Customhouse Wharf.
54	Tow.	2	50	Geneva Mill Co. (Ala.)	Pensacola, Fla.	Geneva, Ala.
55	Tow.	3	30	E. W. Godwin Sons Co.	Wilmington, N. C.	do.
56	Tow.	8	65	E. E. Bennett	Norfolk, Va.	do.
57	Pas.	145	7,000	Pacific Steamship Co. (Me.)	Seattle, Wash.	1519 Railroad Avenue South.
58	Pas.	26	400	Tolchester Beach Improvement Co. (Md.)	Baltimore, Md.	Pier 16, Light Street.
59	Misc.	2	110	Theodoro A. Crane's Sons Co. (N. J.)	New York, N. Y.	Eric Basin.
60	Tow.	4	90	Elizabeth Co., (Del.)	Nowark, N. J.	Elizabeth, N. J.
61	Tow.	11	360	P. Sanford Ross (N. J.)	New York, N. Y.	Jersey City, N. J.
62	Pas.	14	128	St. Simons Transit Co. (Ga.)	Brunswick, Ga.	do.
63	Frt.	5	2,000	Franklin Steamship Co. (Minn.)	Duluth, Minn.	103 Board of Trade Building.
64	Tow.	4	105	Cornell Steamboat Co. (N. Y.)	Albany, N. Y.	Kingston, N. Y.
65	Tow.	18	600	Sabine Towing Co. (Tex.)	Port Arthur, Tex.	do.

10 Formerly st. s. Amy E. Keller.  
 11 Formerly U. S. L. H. st. s. Llac.  
 11 Formerly st. s. Edward Smith.  
 12 Formerly st. s. G. A. Mitchell.  
 13 Formerly st. s. Wesley Stoney.  
 14 Formerly st. s. Glad Tidings.  
 15 Formerly st. s. Arches Crossman.  
 16 Formerly st. s. Hummac.

17 Formerly st. s. Nanna.  
 18 Formerly st. s. Little.  
 19 Formerly United States Engineer st. s. General A. A. Humphreys.  
 19 Formerly st. s. Congress.  
 20 Formerly st. s. P. J. T. Co. No. 8.

Line No.	Official No.	Signal letters	Rtg	Name of vessel	Tonnage		Dimensions			When built	Where built
					Gross	Net	Length	Breadth	Depth		
							Feet	Feet	Feet		
1	221600	MDCT	St. s.	EMPIRE ARROW.....	8,046	4,060	468.3	62.7	32.0	1921	Camden, N. J.
2	136623		St. s.	EMPIRE CITY.....	4,118	3,268	405.4	48.0	24.4	1897	Cleveland, Ohio
3	214903		St. s.	Empire State.....	396	389	138.5	40.7	8.0	1912	Amsterdam, N. Y.
4	209301		St. s.	Empire State.....	67	45	56.5	16.4	4.3	1911	Shelton, Wash.
5	135972		St. p.	Ennetual.....	2,011	1,033	245.0	40.4	14.5	1888	San Francisco, Calif.
6	136531	KMPB	St. s.	ENDEAVOR.....	315	244	136.0	23.2	7.4	1896	Philadelphia, Pa.
7	218995	LTCF	St. s.	ENDICOTT.....	6,319	4,720	402.6	54.8	32.1	1919	Seattle, Wash.
8	107190		St. s.	Energette.....	76	62	72.2	18.0	9.2	1895	Philadelphia, Pa.
9	127107		St. p.	Englewood.....	484	354	135.0	31.8	12.0	1896	Wilmington, Del.
10	216779	LMNT	St. s.	ENOLEWOOD.....	4,710	2,083	377.0	62.0	26.8	1918	Shooters Island, N. Y.
11	220275	LWVB	St. s.	ENSLY CITY.....	6,157	3,801	395.5	55.0	31.4	1920	Chickasaw, Ala.
12	81412		St. s.	Enterprise.....	61	30	70.8	17.6	9.6	1893	Philadelphia, Pa.
13	135701		St. s.	Enterprise.....	31	18	53.0	12.9	6.4	1894	Port Townsend, Wash.
14	136868	KQRD	St. s.	Enterprise.....	2,800	1,679	318.8	37.1	26.6	1882	Newcastle, England
15	200835		St. s.	Enterprise.....	38	14	61.2	11.5	6.6	1904	Fall River, Mass.
16	221107		St. s.	Enterprise.....	11	7	41.8	11.0	5.6	1908	Rangley, Me.
17	209352	LGTV	St. s.	ERENE.....	2,217	1,155	250.0	43.0	23.0	1911	Cleveland, Ohio
18	218923	LSWB	St. s.	ERITACI PERSOA.....	5,089	3,707	400.7	51.2	30.4	1910	Harriman, Pa.
19	200979		St. s.	Erno Dantzer.....	27	15	61.3	11.7	5.5	1904	Scanton, Miss.
20	136360		St. s.	Erastus Day.....	69	31	70.1	19.5	10.1	1893	Buffalo, N. Y.
21	204740		St. p.	ERASTUS WELLS.....	541	541	188.5	32.2	7.0	1907	Grafton, Ill.
22	136924		St. s.	ERICSSON.....	585	311	198.2	23.3	9.2	1897	Philadelphia, Pa.
23	135978		St. s.	Erie.....	21	10	56.3	14.0	6.1	1888	Sandusky, Ohio
24	137042		St. s.	Erie.....	21	10	57.0	14.0	5.4	1902	Erie, Pa.
25	204503		St. s.	Erie.....	290	198	121.6	28.4	7.4	1906	Buffalo, N. Y.
26	215332		St. w.	Erie.....	9	9	58.8	11.0	1.4	1917	Stratton, Ohio
27	282		St. s.	Erin.....	67	33	75.0	18.3	7.6	1861	Chester, Pa.
28	213907		St. s.	Erma O.....	29	25	46.0	12.0	5.0	1916	Benton Harbor, Mich.
29	136127		St. s.	Erma.....	14	7	51.5	13.1	4.9	1894	do.
30	120757		St. s.	Ernest Le Duc.....	9	0	45.2	11.0	4.2	1883	Erie, Pa.
31	215333	LHMUR	St. s.	Ernest H. Meyer.....	1,057	555	213.0	40.0	14.3	1917	Astoria, Ore.
32	219055	LFOK	St. s.	ESCAMIA.....	5,411	3,206	400.7	51.2	30.1	1910	Pensacola, Fla.
33	96368	KNHS	St. s.	ESMERALDA.....	210	119	147.1	21.1	11.4	1907	New York, N. Y.
34	212809	LDRF	St. s.	ESPARTA.....	3,304	2,071	330.6	41.6	15.9	1894	Belfast, Ireland
35	136138	KJLW	St. s.	Essex.....	3,018	2,155	295.0	40.0	15.4	1890	Philadelphia, Pa.
36	211553		St. s.	ESSEX.....	266	181	94.0	36.1	12.9	1913	Toledo, Ohio
37	135120		St. s.	Estello.....	164	109	123.0	18.3	10.6	1880	East Dearing, Me.
38	209171		St. s.	Esther B.....	9	0	34.4	11.3	3.6	1911	Bois Blanc Island, Mich.
39	223313	MFHG	St. s.	Esther Johnson.....	1,104	611	58.4	43.6	15.2	1923	Portland, Ore.
40	205432		St. s.	Esther Phillips.....	46	31	30.3	16.9	8.0	1908	Solomons, Md.
41	217131	LNNC	St. s.	ESTHER WEEMS.....	3,049	1,850	269.6	45.0	22.6	1918	Wilmington, Del.
42	92875		St. s.	Esther M. Rendle.....	62	42	75.2	17.2	9.6	1898	South Portland, Me.
43	220921	MQFS	St. s.	ESTRADA PALMA.....	2,030	1,340	336.7	67.0	18.5	1920	Philadelphia, Pa.
44	219742	LWWM	St. s.	ETRAN ALLEN.....	7,621	4,841	439.0	60.2	33.7	1909	Gloucester City, N. J.
45	137005		St. s.	Ethel.....	266	101	145.0	26.0	8.0	1892	Wilmington, Del.
46	211763		St. s.	Ethel.....	25	10	49.2	13.0	4.6	1901	Savannah, Ga.
47	146620		St. s.	Ethel Dalley.....	59	25	66.0	17.7	8.0	1892	Perth Amboy, N. J.
48	219849	LWGB	St. s.	ETHYL.....	2,080	1,635	253.4	43.8	29.3	1920	Superior, Wis.
49	109578		St. s.	Ettta May.....	99	49	75.5	16.5	4.7	1888	Port Jefferson, N. Y.
50	136743		St. s.	EUGENE GRASSELLI.....	157	106	92.0	26.0	8.2	1899	Camden, N. J.
51	136489	KMDV	St. s.	EUGENE HUGHES.....	111	55	81.5	19.0	9.6	1895	Philadelphia, Pa.
52	218970	LTHR	St. s.	Eugene F. Moran.....	175	29	95.5	21.7	12.2	1919	Green Bay, Wis.
53	135902		St. s.	Eugene F. Price.....	108	96	121.5	18.9	8.8	1874	Bristol, Me.
54	206147		St. s.	EUGENE J. BUFFINGTON.....	7,628	5,839	530.0	68.0	32.0	1909	Local, Ohio
55	214747		St. s.	EUGENE W. PARONY.....	7,724	6,020	530.0	60.0	32.0	1917	do.
56	220907	MOPD	St. s.	EUGENE V. R. THAYER.....	7,137	5,111	430.2	59.3	32.8	1910	Wilmington, Del.
57	210894		St. w.	Eugene Dana Smith.....	99	99	121.6	26.4	4.0	1913	Dana, W. Va.
58	115110		St. s.	Eugenia.....	15	7	43.0	12.0	4.0	1855	Buffalo, N. Y.
59	221108		St. s.	Eugenia.....	21	14	46.3	13.1	6.5	1921	Alexandria, Va.
60	221205		St. s.	Eugenie Spofford.....	101	24	75.7	20.4	9.0	1924	Camden, Me.
61	202938	LFRS	St. w.	Eugenia Tully.....	135	138	140.0	32.0	4.2	1906	Dubuque, Iowa
62	213891		St. s.	EURANA.....	5,688	3,516	399.7	56.2	30.5	1916	San Francisco, Calif.
63	222750	MFBC	St. s.	EURANA.....	6,651	4,159	419.5	56.5	33.3	1923	Camden, N. J.

1 Formerly st. s. Anthracite.

2 Formerly st. p. City of Englewood.

3 Formerly st. s. William J. Sewell.

4 Formerly German st. s. Ehrenfels.

5 Formerly German st. s. St. Georg.

6 In American flag.

7 Formerly st. s. 6 N. Y. Central Lightering Co. No. 1.

8 New York Central No. 1.

9 Formerly st. s. Fred B. Hall.

10 Formerly st. s. Hawaii.

11 Formerly British st. s. Esparta.



Line No.	Service	Crew	Indicated horse-power	Name of owner	Home port	Address of owner
1	Tnk.	49	2,660	Standard Transportation Co. (Del.)	New York, N. Y.	26 Broadway.
2	Frt.	25	1,585	Pittsburgh Steamship Co. (W. Va.)	Duluth, Minn.	Wolvin Building.
3	Drq.	14	80	E. Baker Brown	New York, N. Y.	Herkimer, N. Y.
4	Pas.	2	75	Miles H. Coffman	Tacoma, Wash.	Route 5, Box 110.
5	Fer.	25	1,000	South Pacific Coast Ry. Co. (Calif.)	San Francisco, Calif.	65 Market Street.
6	Pas.	15	560	J. Frank White	Wilmington, Del.	Front and Orange Streets.
7	Frt.	43	2,800	United States Shipping Board	Seattle, Wash.	811 Railroad Avenue South.
8	Tow.	8	300	Teco Towing Line (N. J.)	New York, N. Y.	17 Battery Place.
9	Fer.	6	420	Pott Richmond & Bergen Point Ferry Co. (N. Y.)	do	Newark, N. J.
10	Frt.	85	2,500	United States Shipping Board	do	45 Broadway.
11	Frt.	40	2,800	United States Steel Products Co. (N. J.)	do	30 Church Street.
12	Tow.	5	150	Charles L. Walker	Philadelphia, Pa.	113 Walnut Street.
13	Tow.	4	20	Enterprise Towing Co. (Wash.)	Seattle, Wash.	61 Pier 1.
14	Pas.	48	1,600	Matson Navigation Co. (Calif.)	San Francisco, Calif.	215 Market Street.
15	Fsh.	8	90	Peter O. Tysver	Honolulu, Mass.	49 Calder Street.
16	Tow.	3	25	American Realty Co. (Me.)	Portland, Me.	Errol, N. H.
17	Tnk.	29	1,390	Standard Transportation Co. (Del.)	New York, N. Y.	26 Broadway.
18	Frt.	43	3,500	United States Shipping Board	Philadelphia, Pa.	Bourse Building.
19	Pas.	4	125	L. N. Dautzler Lumber Co.	Gulfport, Miss.	Boss Point, Miss.
20	Tow.	4	350	William F. Carroll	Buffalo, N. Y.	Ellicott Square.
21	Pas.	28	540	City of St. Louis	St. Louis, Mo.	City Hall.
22	Pas.	27	600	Baltimore & Philadelphia Steamboat Co. (Md.)	Philadelphia, Pa.	Pier 3, South Delaware Avenue.
23	Fsh.	3	72	Bell & Hense Fish Co. (Ohio)	Sandusky, Ohio	Port Clinton, Ohio.
24	Frt.	6	100	Keystone Fish Co. (Pa.)	do	Foot French Street.
25	Msc.	3	75	Erie Sand & Gravel Co. (Pa.)	Erie, Pa.	Foot Sansfus Street.
26	Tow.	1	20	John W. Ekoy	Cincinnati, Ohio	Empire, Ohio.
27	Tow.	5	300	Shamrock Towing Co. (N. Y.)	New York, N. Y.	Fifty-second Street, N. R.
28	Fsh.	4	35	Oscar Holmstrom	Grand Haven, Mich.	Ludington, Mich.
29	Tow.	3	60	Newaygo Tug Line (Wis.)	Millwaukee, Wis.	Wisconsin Rapids, Wis.
30	Fsh.	3	40	Robert Miller	Chicago, Ill.	2318 Warren Avenue.
31	Frt.	26	850	Broughton & Wiggins Navigation Co. (Oreg.)	Portland, Oreg.	901 Yeon Building.
32	Frt.	45	3,000	United States Shipping Board	Pensacola, Fla.	do
33	Pas.	22	1,000	Thomas J. Peters	Miami, Fla.	12 Halcyon Arcade.
34	Frt.	48	2,750	United Fruit S. S. Corporation (Del.)	New York, N. Y.	17 Battery Place.
35	Pas.	39	1,900	Merchants & Miners Transportation Corporation (Md.)	Baltimore, Md.	112 South Gay Street.
36	Fer.	12	600	Walkerville & Detroit Ferry Co. (Mich.)	Detroit, Mich.	Foot Joseph Campau Avenue.
37	Fsh.	10	250	Davis Palmer Co.	Reedville, Va.	Ditchley, Va.
38	Fsh.	2	10	Arthur Betts	Grand Haven, Mich.	Walker's Point, Mich.
39	Frt.	20	750	A. B. Johnson	San Francisco, Calif.	1 Drumm Street.
40	Tow.	7	197	Atlantic Transport Co. (W. Va.)	Baltimore, Md.	ChamberofCommerce Building.
41	Frt.	43	1,700	Baltimore & Carolina S. S. Co. (Md.)	do	Pier 5, Pratt Street.
42	Tow.	4	40	George T. Rendle	Boston, Mass.	270 Condor Street.
43	Frt.	41	2,700	Florida East Coast Car Ferry Co. (S. Dak.)	New York, N. Y.	120 Broadway.
44	Frt.	36	3,000	United States Shipping Board	Philadelphia, Pa.	Bourse Building.
45	Frt.	4	200	Diamond "P" Boat Line (Del.)	do	Nipectown Lane and D Street.
46	Tow.	4	35	General Building Supply Co.	Savannah, Ga.	River and Reynolds Streets.
47	Frt.	5	100	Dalley's Towing Line (N. J.)	New York, N. Y.	One hundred and thirty-fifth Street and Park Avenue.
48	Msc.	55	1,400	Ethyl Gasoline Corporation (Del.)	Wilmington, Del.	Du Pont Building.
49	Frt.	6	25	Anning J. Smith Transportation Lines (Conn.)	Bridgeport, Conn.	do
50	Frt.	6	250	Trenley Transportation Co. (N. J.)	New York, N. Y.	347 Madison Avenue.
51	Tow.	11	350	Jacob A. Zelic	do	1740 Van Buren Street.
52	Tow.	12	450	Moran Towing & Transportation Co. (N. Y.)	do	17 Battery Place.
53	Fsh.	17	350	Lewis Fertilizer Co. (Del.)	Wilmington, Del.	Lewis, Del.
54	Frt.	25	1,850	Pittsburgh S. S. Co. (W. Va.)	Duluth, Minn.	Wolvin Building.
55	Frt.	30	2,000	do	do	do
56	Tow.	39	2,800	Sinclair Navigation Co. (Del.)	New York, N. Y.	45 Nassau Street.
57	Tow.	10	260	Campbell's Creek Coal Co. (Ohio)	Cincinnati, Ohio.	618 Union Central Building.
58	Tow.	2	56	Cornell Steamboat Co. (N. Y.)	Albany, N. Y.	Kingston, N. Y.
59	Frt.	5	75	Lewis E. Snood	Alexandria, Va.	do
60	Tow.	5	350	John L. Ooss Corporation (Me.)	Rockland, Me.	Stonington, Me.
61	Pas.	16	280	Patton-Tully Transportation Co. (Penn.)	Memphis, Tenn.	Foot Keel Avenue.
62	Frt.	34	2,500	Planet S. S. Corporation (Me.)	New York, N. Y.	39 Cortlandt Street.
63	Tnk.	31	3,000	New York Shipbuilding Corporation (N. Y.)	Philadelphia, Pa.	Camden, N. J.

<sup>1</sup> Formerly st. s. Tipton.

<sup>2</sup> a) Minn and Lizzie.  
b) United States Engineers, Harwood.

<sup>3</sup> Formerly st. s. c) Minn and Lizzie.

<sup>4</sup> Formerly st. s. Three Brothers.

<sup>11</sup> Formerly st. s. Lake Harmlina.

<sup>12</sup> Formerly st. s. Albert J. Hoyt.

<sup>13</sup> Formerly st. s. Salem.

<sup>14</sup> Formerly st. s. Saratoga.

<sup>15</sup> Formerly st. p. North Star.

Line No.	Official No.	Signal letters	Rlg	Name of vessel	Tonnage		Dimensions			When built	Where built
					Gross	Net	Length	Breadth	Depth		
1	25270		St. p.	EUREKA	2,420	1,500	277.0	42.7	15.7	1890	Tiburon, Calif.
2	136092	KNPJ	St. s.	EUREKA	353	186	128.0	26.3	15.0	1898	Philadelphia, Pa.
3	210334	LCMS	St. s.	Eureka	471	306	149.8	35.0	12.5	1912	Bath, Me.
4	213895		St. s.	Eureka	65	44	72.3	15.6	6.2	1916	Washington, N. C.
5	80693		St. s.	Evyn May	48	33	58.7	17.4	8.2	1882	Athens, N. Y.
6	203353		St. w.	Evansville	144	144	120.2	30.0	5.2	1900	Madison, Ind.
7	216745	LJFC	St. s.	EVANSVILLE	3,044	2,370	372.2	43.9	24.0	1917	Ecorse, Mich.
8	130595		St. s.	Eveleth	42	28	56.5	15.0	7.2	1897	Gloncester, Mass.
9	111213		St. s.	Evelyn	40	28	73.2	14.0	6.0	1892	Nyack, N. Y.
10	210001	LCKQ	St. s.	Evelyn	3,140	2,443	313.6	46.1	22.9	1912	Newport News, Va.
11	223171		St. s.	Evelyn M.	18	12	47.3	14.0	5.2	1923	Naubluway, Mich.
12	161524		St. s.	Evelyn Jayne	57	28	73.0	18.0	8.0	1894	Perth Amboy, N. J.
13	76642		St. s.	Evelyn R. Baker	63	31	82.0	17.8	8.3	1886	do
14	204579	KWHT	St. s.	EVERETT	5,065	3,097	373.2	62.7	29.8	1907	Quincy, Mass.
15	219943	LWKB	St. s.	EVERETT	1,751	1,014	236.7	46.5	19.6	1920	St. Helens, Ore.
16	107304		St. s.	EVERGLADES	294	154	103.3	23.0	7.6	1897	Philadelphia, Pa.
17	217645	LQCS	St. s.	EVERGLADES	2,362	1,407	263.4	42.4	22.2	1919	Tampa, Fla.
18	219853	LWGI	St. s.	EVERGREEN CITY	5,060	3,709	400.7	51.2	30.4	1920	Hurrlman, Pa.
19	136816		St. s.	Excelsior	597	406	143.1	33.9	10.1	1920	West Haven, Conn.
20	136507		St. w.	Exporter	578	578	186.5	45.0	6.1	1895	Madison, Ind.
21	15347		St. p.	Express	1,023	718	231.0	33.0	8.8	1891	Wilmington, Del.
22	110780		St. p.	EXPRESS	1,592	1,124	225.2	61.0	14.0	1888	Baltimore, Md.
23	223752		St. s.	Express	194	132	105.1	29.7	9.8	1921	Milford, Del.
24	214270		St. s.	Everland	13	11	47.0	12.0	3.4	1913	Pamlico, N. C.
25	203628		St. s.	F. A. BAILEY	6,924	5,476	530.0	66.2	32.0	1906	Ecorse, Mich.
26	220510		St. s.	F. A. CHURCHMAN	74	50	75.8	17.6	7.8	1920	Philadelphia, Pa.
27	201092	LJTF	St. s.	F. A. DONTY	227	135	104.3	26.2	10.9	1904	Aberdeen, Wash.
28	217424	LPJR	St. s.	F. A. WARNER	2,333	1,389	253.4	43.7	24.5	1918	Ecorse, Mich.
29	121184		St. w.	F. B. JONES	303	271	113.4	27.0	6.2	1901	Portland, Ore.
30	200560		St. s.	F. B. SQUIRE	5,156	3,951	410.0	50.2	24.0	1903	Port Huron, Mich.
31	120683		St. p.	F. C. LATROBE	726	382	200.0	65.0	14.0	1870	Baltimore, Md.
32	111123		St. s.	F. D. UNDERWOOD	3,314	2,499	319.5	44.0	27.8	1886	Buffalo, N. Y.
33	127359		St. s.	F. E. HARVEY	355	288	133.3	31.0	7.6	1899	Toledo, Ohio.
34	214043		St. s.	F. G. REEVE	87	40	101.7	22.5	6.4	1916	Dockton, Wash.
35	200822	KTHQ	St. s.	F. H. BECKWITH	195	118	130.7	22.0	9.3	1904	Pocomoke City, Md.
36	145805	KPCB	St. s.	F. H. CHAPPELL	353	186	128.0	26.3	15.0	1889	Philadelphia, Pa.
37	212254		St. s.	F. H. GILLMOR	15	10	41.6	11.9	4.1	1914	Virginia, Minn.
38	120661		St. s.	F. H. GROVE	26	13	49.4	15.0	6.4	1886	Athens, N. Y.
39	221695	MDGL	St. s.	F. H. HILLMAN	9,835	6,096	500.0	68.2	30.0	1921	Alameda, Calif.
40	217173	LNQB	St. s.	F. H. WICKETT	7,753	4,709	467.6	62.7	32.0	1918	Camden, N. J.
41	121004		St. s.	F. J. HAYNES	27	18	50.0	14.2	7.5	1895	Port Huron, Mich.
42	215668	LJBR	St. s.	F. J. LUCKENBACH	7,821	4,951	446.0	56.1	27.8	1917	Quincy, Mass.
43	202695		St. s.	F. J. MEYER, sr.	21	11	42.5	10.2	5.0	1905	Mantowoc, Wis.
44	203051		St. s.	F. J. PURDY	28	15	50.5	16.0	6.6	1906	Portland, Me.
45	214073		St. s.	F. J. TOLLON, jr.	35	21	51.2	15.4	5.0	1916	Erle, Pa.
46	121071		St. w.	F. K. GUSTIN	718	409	176.1	35.4	5.9	1898	Seattle, Wash.
47	214119		St. s.	F. M. WHEELER (composite)	20	13	48.5	11.0	5.2	1916	Cheboygan, Mich.
48	214873	LGTQ	St. s.	F. Q. BARSTOW	9,093	5,616	500.0	68.2	27.0	1917	Newport News, Va.
49	204161	KWHC	St. s.	F. S. LOOP	794	415	193.0	39.0	13.0	1907	Marshfield, Ore.
50	121074		St. s.	F. S. WILLARD	97	60	99.1	17.2	8.0	1898	South Portland, Me.
51	9193	HGTK	St. s.	F. W. BRANC	296	201	129.0	23.0	7.6	1869	Wilmington, Del.
52	106527		St. s.	F. Y. ROBERTSON	65	41	65.8	18.2	9.1	1888	Tottenville, N. Y.
53	121141		St. s.	Fairfield	131	83	115.0	18.2	9.1	1900	Pocomoke City, Md.
54	221143	MCPQ	St. s.	FAIRFIELD CITY	5,886	3,450	421.2	56.2	26.5	1921	Chickasaw, Ala.
55	126910		St. s.	Fairmount	24	12	54.0	15.0	6.1	1892	Cambridge, Md.
56	111262	KPQJ	St. s.	Fair Oaks	1,275	777	199.0	38.0	20.8	1900	Ifoquiam, Wash.
57	212730		St. s.	FANPORT	65	31	68.7	17.0	11.0	1914	Cleveland, Ohio.
58	216271	LKQP	St. s.	Falch (conent)	3,427	2,071	320.0	41.5	27.7	1918	Redwood City, Calif.
59	224089		St. s.	Falch	91	61	109.4	15.2	8.2	1918	Bristol, R. I.
60	120404		St. s.	Falcon	76	29	102.5	15.6	6.6	1880	Wilmington, Del.
61	120593		St. s.	Falcon	46	23	68.0	15.0	6.0	1884	South Norwalk, Conn.

<sup>1</sup> Formerly st. p. Ukiah.

<sup>2</sup> Formerly st. s. William Fuller.

<sup>3</sup> Formerly st. s. <sup>a</sup> S. N. A. 4.

<sup>4</sup> Formerly st. s. <sup>b</sup> Lake Tahoe.

<sup>5</sup> Formerly st. s. Linta.

<sup>6</sup> Formerly st. s. <sup>a</sup> Valliant.

<sup>7</sup> Formerly st. s. <sup>b</sup> W. S. Holbrook.

<sup>8</sup> Formerly st. s. <sup>a</sup> John A. Carnie.

<sup>9</sup> Formerly st. s. <sup>b</sup> McCaldin Bros.

<sup>10</sup> Formerly st. s. <sup>c</sup> Herman Lee.

<sup>1</sup> Formerly st. s. <sup>a</sup> Annie L. Vansilver.

<sup>2</sup> Formerly st. s. <sup>b</sup> Samoset.

<sup>3</sup> Formerly st. s. <sup>c</sup> U. S. N. Samoset.

<sup>4</sup> Formerly st. p. Louise.

<sup>5</sup> Formerly st. p. <sup>a</sup> Robert Garrett.

<sup>6</sup> Formerly st. p. <sup>b</sup> Stapleton.

<sup>7</sup> Formerly st. s. J. H. Sheadle.

<sup>8</sup> Formerly st. s. <sup>a</sup> Darling.

<sup>9</sup> Formerly st. s. <sup>b</sup> Standard No. 2.

<sup>10</sup> Formerly st. s. <sup>c</sup> J. A. Talbot.

Line No.	Service	Crew	Indicated horse-power	Name of owner	Home port	Address of owner
1	Fer. Tow.	15	1,500	Northwestern Pacific R. R. Co. (Calif.)	San Francisco, Calif.	64 Pine Street.
2	Tow.	24	850	Staples Transportation Co. (Mo.)	Fall River, Mass.	404 Davol Street.
3	Frt.	8	725	Boston Sand & Gravel Co. (Del.)	Boston, Mass.	88 Broad Street.
4	Tow.	4	410	Eureka Lumber Co.	Washington, N. C.	
5	Tow.	5	120	Leah M. Parels.	New York, N. Y.	East Orange, N. J.
6	Pas.	23	391	Evansville & Bowling Green Packet Co. (Ind.)	Evansville, Ind.	Old National Bank Building.
7	Frt.	85	2,100	M. & J. Tracy (N. Y.)	New York, N. Y.	1 Broadway.
8	Tow.	4	165	Master Mariners Towboat Co. (Mass.)	Gloucester, Mass.	
9	Pas.	2	160	Jacob Martlu	New York, N. Y.	2749 East Twenty-seventh Street.
10	Frt.	32	1,200	A. H. Bull S. S. Co. (N. J.)	do	40 West Street.
11	Fsh.	4	25	James J. Martin	Grand Haven, Mich.	St. James, Mich.
12	Tow.	4	210	Mears Towing Co. (N. Y.)	New York, N. Y.	Foot Sackett Street (B.).
13	Tow.	5	200	Baker Bros. Towing Co. (N. Y.)	do	111 Moore Street.
14	Frt.	45	2,700	Mystle S. S. Co. Trustees (Mass.)	Boston, Mass.	111 Devonshire Street.
15	Frt.	25	1,400	Charles R. McCormick Lumber Co. (Calif.)	San Francisco, Calif.	215 Market Street.
16	Pas.	11	400	Burron G. Collier	New York, N. Y.	220 West Forty-second Street.
17	Frt.	36	1,500	United States Shipping Board	Tampa, Fla.	
18	Frt.	45	3,000	do	Philadelphia, Pa.	Bourse Building.
19	Ehr.	7	300	International Elevating Co. (N. J.)	New York, N. Y.	101 Produce Exchange.
20	Tow.	20	1,127	Mengel Box Co. (Ky.)	Louisville, Ky.	
21	Pas.	40	1,272	Boston, New York & Southern Steamship Co. (Del.)	New York, N. Y.	24 Stato Street.
22	Pas.	10	1,200	Tolchester Bench Improvement Co. (Md.)	Baltimore, Md.	Pier 16, Light Street.
23	Frt.	7	300	Southern Pacific Co. (Ky.)	New York, N. Y.	Pier 49, N. R.
24	Tow.	2	60	Phoenix Utility Co.	Miami, Fla.	139 Southwest Fourth Street.
25	Frt.	31	1,700	Forest City S. S. Co. (Ohio)	Cleveland, Ohio	1964 Union Trust Building.
26	Tow.	6	350	Alfred C. Churchman	Philadelphia, Pa.	5041 Locust Street.
27	Tow.	12	800	Davis Ocean Log Rafting & Towing Co. (Oreg.)	Portland, Oreg.	Foot Bancroft Avenue.
28	Frt.	27	1,250	Pacific States Lumber Co. (Del.)	San Francisco, Calif.	Balfour Building.
29	Tow.	8	350	Willamette & Columbia River Towing Co. (Oreg.)	Portland, Oreg.	181 East Water Street.
30	Frt.	32	2,000	Jenkins S. S. Co. (Ohio)	Cleveland, Ohio	Union Trust Building.
31	Pas.	31	1,000	Mayor & City Council (Md.)	Baltimore, Md.	City Hall.
32	Frt.	28	1,509	Great Lakes Transit Corporation (N. Y.)	Buffalo, N. Y.	223 Erie Street.
33	Frt.	9	412	United Fuel & Supply Co.	Detroit, Mich.	200 Fico Press Building.
34	Misc.	5	325	Washington Route (Wash.)	Seattle, Wash.	Pier 3.
35	Fsh.	35	480	United Oil & Fertilizer Corporation (Va.)	Cape Charles, Va.	Chincoteague, Va.
36	Tow.	16	850	Thames Towboat Co. (Conn.)	New London, Conn.	224 Bank Street.
37	Tow.	4	22	Virginia & Rainy Lake Co. (Minn.)	Duluth, Minn.	Virginia, Minn.
38	Wat.	3	40	Croton Water Co. (N. Y.)	New York, N. Y.	69 Pearl Street.
39	Tnk.	42	4,000	Standard Oil Co. (Calif.)	San Francisco, Calif.	225 Hush Street.
40	Tnk.	41	3,200	Pan-American Petroleum & Transport Co. (Del.)	Los Angeles, Calif.	Fifth Avenue and Spring Street.
41	Tow.	5	100	Beaubien Ice & Coal Co. (Mich.)	Detroit, Mich.	4205 West Jefferson Avenue.
42	Frt.	41	4,000	Lukenbach S. S. Co. (Del.)	New York, N. Y.	44 Walthall Street.
43	Fsh.	4	50	John A. Schroeder	Milwaukee, Wis.	Port Washington, Wis.
44	Tow.	2	175	Arthur J. Grymes	New York, N. Y.	East Orange, N. J.
45	Frt.	4	80	Frank J. Tolon	Erie, Pa.	
46	Pas.	36	700	American Yukon Navigation Co. (W. Va.)	Juneau, Alaska	St. Michael, Alaska.
47	Fsh.	6	50	Bernard J. Wheeler	Sandusky, Ohio	617 East Madison Street.
48	Tnk.	42	3,300	Standard Oil Co. (N. J.)	New York, N. Y.	26 Broadway.
49	Frt.	20	500	William Chatham	San Francisco, Calif.	Central Basin.
50	Fsh.	23	175	Triton Oil & Fertilizer Co. (N. Y.)	New York, N. Y.	137 Beekman Street.
51	Frt.	8	350	Trenton Transportation Co. (N. J.)	Philadelphia, Pa.	Trenton, N. J.
52	Tow.	4	350	Jacobus Grauwiler Co. (N. Y.)	New York, N. Y.	21 Stone Street.
53	Fsh.	30	225	Eulbank Pankard Co. (Va.)	Reedville, Va.	Kilmarnack, Va.
54	Frt.	57	3,500	United States Steel Products Co. (N. J.)	New York, N. Y.	30 Church Street.
55	Tow.	3	45	George S. Smith	do	Tottenville, N. Y.
56	Frt.	21	555	Oriental Navigation Co. (Del.)	do	17 Battery Place.
57	Tow.	4	400	Great Lakes Towing Co. (N. J.)	Duluth, Minn.	N. P. Dock.
58	Frt.	40	1,750	San Francisco Shipbuilding Co. (Calif.)	San Francisco, Calif.	
59	Fsh.	5	1,200	Joseph L. Graff	New York, N. Y.	1337 Seventy sixth Street (B.).
60	Pas.	0	200	A. G. Thomas	New Orleans, La.	208 Carondelet Building.
61	Frt.	4	75	George W. Stapleton	New York, N. Y.	251 St. Paul Avenue, S. I.

<sup>12</sup> Formerly st. s. Cottonplant.

<sup>11</sup> Formerly st. s. Ramapo.

<sup>10</sup> Formerly st. s. City of Rosford.

<sup>9</sup> Formerly st. s. John Roberts.

<sup>8</sup> Formerly st. s. Tacony.

<sup>7</sup> Formerly st. s. E. L. Dooney Thrd.

<sup>6</sup> Formerly st. s. 265.

<sup>18</sup> Formerly st. s. Crystal.

<sup>19</sup> Formerly st. s. P. H. Doyen.

<sup>20</sup> Formerly st. s. Annie L.

<sup>21</sup> Formerly st. s. Robert Dollar.

<sup>22</sup> Formerly st. s. Gold Star.

<sup>23</sup> Sold to Gamma Commercial Co. New Orleans, La., but document not yet surrendered.

Steam Vessels

Line No.	Official No.	Signal letters	Rtg	Name of vessel	Tonnage		Dimensions			When built	Where built
					Gross	Net	Length	Breadth	Depth		
							Feet	Feet	Feet		
1	120632		St. s.	Falcon.....	104	36	100.0	23.0	0.5	1886	San Francisco, Calif.
2	120687		St. s.	Falcon.....	82	60	90.2	16.7	6.8	1887	Buffalo, N. Y.
3	211538		St. s.	Falcon.....	50	34	60.1	18.1	6.9	1913	Baltimore, Md.
4	218427	LRTN	St. s.	Falcon.....	2,966	1,760	300.0	44.1	22.9	1919	Wilmington, Del.
5	106297		St. s.	Falmouth.....	37	18	61.0	15.4	6.7	1884	Brooklyn, N. Y.
6	219654	LVR8	St. s.	FALMOUTH.....	2,606	1,612	251.0	43.6	28.2	1920	Duluth, Minn.
7	217494	LPQM	St. s.	Fame.....	415	197	142.0	31.6	14.4	1918	South Somerset, Mass.
8	120648		St. s.	Fannie.....	292	224	132.0	22.0	7.6	1886	Wilmington, Del.
9	120337		St. s.	Fannie Woodall.....	167	148	112.0	21.5	7.0	1878	do.
10	120729		St. s.	Fannie L. Baker.....	43	21	68.0	17.6	6.0	1888	Detroit, Mich.
11	120249		St. s.	Fannie M. Gilbert.....	26	13	51.0	14.0	6.0	1876	Georgetown, D. C.
12	217640	LQCH	St. s.	FARABY.....	3,285	2,002	324.0	46.2	25.0	1918	Newark, N. J.
13	219247	LTRM	St. s.	FARGO.....	2,606	1,612	251.0	43.6	26.2	1910	Duluth, Minn.
14	217568	LPTS	St. s.	FARNAM.....	3,283	2,000	324.0	46.2	25.0	1918	Newark, N. J.
15	120772		St. s.	Fashlon.....	48	26	61.2	16.3	7.3	1880	St. Joseph, Mich.
16	13185		St. p.	Favorite.....	495	338	193.0	30.0	9.6	1866	Jersey City, N. Y.
17	120967		St. s.	Favorite.....	399	271	127.6	30.6	8.2	1894	Tompkins Grove, N. Y.
18	121067		St. s.	Favorite.....	40	27	63.7	10.2	7.2	1898	Baltimore, Md.
19	217520		St. s.	FAVORITE.....	746	393	158.0	40.2	13.3	1910	Cleveland, Ohio.
20	121035		St. w.	Fawn.....	46	46	96.0	18.5	3.3	1896	Evansville, Ind.
21	121066		St. s.	Fay.....	25	16	55.9	10.8	3.4	1898	Pittston, Me.
22	207345		St. s.	FAYETTE BROWN.....	6,377	4,890	504.0	54.0	30.0	1910	Lorain, Ohio.
23	157127		St. s.	Fayling.....	37	23	66.5	15.6	6.8	1884	Grand Haven, Mich.
24	9984		St. s.	Fearless.....	16	9	58.0	11.0	4.0	1871	Brooklyn, N. Y.
25	120943		St. s.	Fearless.....	31	19	62.5	14.6	6.8	1893	Manitowoc, Wis.
26	120286		St. s.	Fearless.....	121	82	103.0	17.8	8.9	1877	Fall River, Mass.
27	121698	LHDR	St. s.	FEARLESS.....	167	85	99.6	22.7	12.6	1899	San Francisco, Calif.
28	121166		St. s.	Fearless.....	86	58	76.0	21.3	9.3	1900	Tacoma, Wash.
29	214690		St. s.	Fearless No. 2.....	94	52	64.8	15.8	7.6	1916	Manitowoc, Wis.
30	130908	KQRL	St. s.	FEDERAL.....	2,851	2,159	303.2	42.2	23.2	1901	Chicago, Ill.
31	217117	LNMV	St. s.	FEDERAL.....	6,868	4,809	395.5	55.0	31.4	1918	Kenry, N. J.
32	120869	LTDQ	St. s.	Federal No. 1.....	176	29	95.5	24.7	12.2	1919	Green Bay, Wis.
33	219147	LTMB	St. s.	Federal No. 2.....	176	29	95.5	24.7	12.2	1919	do.
34	218044	LSWM	St. s.	FEDERAL BRIDGE.....	3,283	2,000	324.0	46.2	25.0	1919	Newark, N. J.
35	214726	LORC	St. s.	FELIX FAUSSIG.....	5,856	3,662	395.0	55.1	31.0	1917	Newport News, Va.
36	110774	KJGC	St. s.	Fellowcraft.....	2,070	1,712	256.0	40.2	23.5	1888	Buffalo, N. Y.
37	215733	LJDR	St. s.	FELTONE.....	7,117	4,498	449.1	57.2	34.0	1917	Sparrows Point, Md.
38	206343		St. p.	FERDINANDO GORGES.....	1,312	826	240.0	47.4	15.7	1909	Bath, Me.
39	204736		St. s.	Fernwood.....	1,160	789	194.3	38.1	19.2	1907	Oakland, Calif.
40	120192		St. s.	Fidelity.....	152	103	93.0	22.5	9.0	1873	Brooklyn, N. Y.
41	207616		St. s.	Fidelity.....	28	19	57.0	14.7	3.8	1910	Newport, Wash.
42	121238	KSBC	St. s.	FINLAND.....	11,911	7,052	560.0	60.2	21.2	1902	Philadelphia, Pa.
43	202037		St. s.	FIREFIGHTER.....	192	130	91.3	23.4	13.1	1905	Wilmington, Del.
44	120589		St. s.	Firo Fly.....	14	7	51.0	10.8	4.0	1884	Boston, Mass.
45	216565	LMDB	St. s.	FIRMORE.....	7,117	4,431	449.1	57.2	34.0	1918	Sparrows Point, Md.
46	218697	LSHJ	St. s.	FIRTHCLIFFE.....	6,075	3,780	400.5	54.2	30.4	1919	Newburgh, N. Y.
47	222429	MDSF	St. s.	FISHER.....	346	175	139.2	24.0	13.1	1922	East Boothbay, Me.
48	216942	LWVS	St. s.	Fish Hawk.....	352	140	139.4	24.4	13.1	1918	South Portland, Me.
49	219792	LWCQ	St. s.	FISHKILL.....	5,628	3,477	400.5	54.2	30.4	1920	Newburgh, N. Y.
50	81145		St. s.	Fleetwood.....	1,687	1,175	205.5	40.5	19.0	1887	West Bay City, Mich.
51	121213		St. s.	Fleetwood.....	34	21	73.8	16.0	4.6	1902	Aberdeen, Wash.
52	200156		St. s.	FLEMINGTON.....	220	149	98.0	24.5	13.8	1903	Philadelphia, Pa.
53	201315		St. s.	Fletcher.....	245	204	112.0	40.5	10.0	1904	Jacksonville, Fla.
54	120618		St. w.	Flora.....	185	94	141.0	30.5	4.0	1885	Sacramento, Calif.
55	224723		St. s.	Flora A.....	22	15	37.8	12.1	5.3	1925	Traverse City, Mich.
56	127065		St. s.	Floral E. Roe.....	112	56	80.5	21.7	9.5	1891	Newburgh, N. Y.
57	120510		St. s.	Florence.....	102	75	81.0	18.3	5.7	1882	Setauket, N. Y.
58	120557		St. s.	Florence.....	36	18	56.0	15.0	7.0	1883	Boston, Mass.
59	120771		St. s.	Florence.....	29	14	57.6	10.5	3.0	1874	New York, N. Y.
60	120901		St. s.	Florence.....	110	67	84.0	27.0	7.5	1892	Wilmington, Del.
61	121033		St. s.	Florence.....	20	13	48.2	12.2	4.0	1896	Washington, N. C.
62	121220		St. w.	Florence.....	30	30	80.5	16.8	2.8	1902	Harvey, La.
63	205269		St. s.	Florence.....	43	29	62.0	15.7	6.7	1908	Eric, Pa.
64	220523		St. s.	Florence.....	41	22	67.7	15.6	6.0	1902	Phoenix, N. Y.
65	235125		St. s.	Florence D.....	23	10	60.0	11.0	5.0	1908	Pekin, Ill.

<sup>1</sup> Formerly st. s. Rock Island.

<sup>2</sup> Formerly st. s. A. Demerest.

<sup>3</sup> Formerly st. s. Lake Floravista.

<sup>4</sup> Formerly st. p. John Sylvester.

<sup>5</sup> Formerly st. p. Starlight.

<sup>6</sup> Formerly st. s. Charles L. Hutchinson.

<sup>6</sup> Formerly st. s. Duncan Robertson.

<sup>7</sup> Formerly st. s. Northwestern.

<sup>8</sup> Formerly st. s. Tomah.

<sup>9</sup> Formerly st. s. Green Bay.

<sup>10</sup> Formerly st. s. Robert Mills.

<sup>11</sup> Formerly st. s. William H. Gratwick.

Line No.	Service	Crew	Indicated horse-power	Name of owner	Home port	Address of owner
1	Tow.	7	200	Bay Transport Co. (Calif.)	San Francisco, Calif.	Pier 19.
2	Pas.	4	250	Richard W. Plepkorn	Port Huron, Mich.	Alpena, Mich.
3	Tow.	9	300	Sagadahoc Towing Co. (Me.)	Bath, Me.	Topsham, Me.
4	Frt.	33	1,650	Atlantic & Caribbean Steam Navigation Co. (Del.)	Wilmington, Del.	Du Pont Building.
5	Tow.	4	150	J. G. Egan	New York, N. Y.	Forty-first Street and Broadway.
6	Frt.	33	1,300	Eastern Steamship Lines (Me.)	Portsmouth, N. H.	Ellot, Me.
7	Tow.	19	834	Mystic S. S. Co. (Mass.) Trustees	Boston, Mass.	111 Devonshire Street.
8	Frt.	14	250	New York & New Jersey Steamboat Co. (N. J.)	Perth Amboy, N. J.	Pier 32 East River.
9	Frt.	12	140	Florence Morton	New York, N. Y.	Peekskill, N. Y.
10	Tow.	9	105	John E. Matton	Albany, N. Y.	Waterford, N. Y.
11	Tow.	4	100	Buxton Line (Va.)	Norfolk, Va.	Pier 2, Clyde Line Dock.
12	Frt.	37	1,500	United States Shipping Board	Newark, N. J.	Kearny, N. J.
13	Frt.	33	1,600	do.	New York, N. Y.	45 Broadway.
14	Frt.	37	1,500	do.	Newark, N. J.	Kearny, N. J.
15	Tow.	7	75	Marine Iron & Ship Building Co. (Minn.)	Duluth, Minn.	Foot Eleventh Avenue, West.
16	Pas.	18	484	George W. Brown	Baltimore, Md.	2103 Druid Hill Avenue.
17	Pas.	11	1,000	Daniel F. McAllister	New York, N. Y.	24 State Street.
18	Tow.	8	250	Chesapeake Lighterage & Towing Co. (Md.)	Baltimore, Md.	Keyser Building.
19	Wrk.	15	1,200	Great Lakes Towing Co. (N. J.)	Duluth, Minn.	N. P. Dock.
20	Tow.	7	105	Mississippi, Yazoo & Sunflower River Transportation Co. (Miss.)	Baton Rouge, La.	Vicksburg, Miss.
21	Frt.	3	50	Charles R. Bailey	Bath, Me.	Pittston, Me.
22	Frt.	25	1,760	Stewart Furnace Co. (Ohio)	Cleveland, Ohio.	Union Trust Building.
23	Frt.	4	188	Zealth Dredge Co. (Minn.)	Duluth, Minn.	303 Glenoe Building.
24	Tow.	4	30	Winyah Lumber Co. (S. C.)	Georgetown, S. C.	
25	Msc.	2	100	J. E. Murphy	Chicago, Ill.	204 West Monroe Street.
26	Frt.	23	200	Arundel Corporation (Md.)	Baltimore, Md.	Pier 2, East Pratt Street.
27	Tow.	6	600	Shipowners & Merchants Tugboat Co. (Calif.)	San Francisco, Calif.	Pier 15.
28	Tow.	7	400	Poss Launch & Tug Co. (Wash.)	Tacoma, Wash.	400 Dock Street.
29	Fsh.	6	125	John Erlasse	Milwaukee, Wis.	Sheboygan, Wis.
30	Tnk.	33	1,200	Petroleum Navigation Co. (Tex.)	Houston, Tex.	806 Main Street.
31	Frt.	40	2,500	United States Shipping Board	Newark, N. J.	Kearny, N. J.
32	Tow.	12	450	Federal Shipbuilding Co. (N. J.)	do.	do.
33	Tow.	11	450	do.	do.	do.
34	Frt.	37	1,500	United States Shipping Board	do.	do.
35	Frt.	34	2,200	Mystic S. S. Co. (Mass.) Trustees	Boston, Mass.	111 Devonshire Street.
36	Frt.	10	800	Nicholson Transit Co. (Del.)	Wilmington, Del.	7 West Tenth Street.
37	Frt.	37	2,400	Guaranty Trust Co. (N. Y.)	New York, N. Y.	140 Broadway.
38	Pas.	7	2,000	Maine Central R. R. Co.	Portland, Me.	Union Station.
39	Fer.	15	2,000	Key System Transit Co. (Calif.)	San Francisco, Calif.	Oakland, Calif.
40	Pas.	4	300	City of New York	New York, N. Y.	Municipal Building.
41	Tow.	3	80	Dakota Lumber Co. (Wash.)	Port Townsend, Wash.	
42	Pas.	257	9,300	International Mercantile Marine Co. (N. J.)	New York, N. Y.	1 Broadway.
43	Frb.	14	460	District of Columbia	Washington, D. C.	Seventh Street Wharves.
44	Frt.	3	30	George A. Gilchrist	Belfast, Me.	
45	Frt.	37	2,400	Guaranty Trust Co. (N. Y.)	New York, N. Y.	140 Broadway.
46	Frt.	53	2,000	United States Shipping Board	do.	45 Broadway.
47	Fsh.	18	550	Portland Trawling Co. (Me.)	Portland, Me.	186 Middle Street.
48	Fsh.	21	550	Deep Sea Fisheries (Me.)	Rockland, Me.	Pilsons Wharf.
49	Frt.	53	3,000	United States Shipping Board	New York, N. Y.	45 Broadway.
50	Frt.	17	1,350	Nicholson Transit Co. (Del.)	Detroit, Mich.	600 Union Trust Building.
51	Tow.	2	175	Wilson Tugboat Co. (Wash.)	Seattle, Wash.	Aberdeen, Wash.
52	Tow.	10	500	Central R. R. Co. of New Jersey (N. J.)	New York, N. Y.	143 Liberty Street.
53	Fer.	12	250	Florida Ferry Co. (Fla.)	Jacksonville, Fla.	26 South Main Street.
54	Frt.	30	180	Sacramento Transportation Co. (Calif.)	San Francisco, Calif.	Sacramento, Calif.
55	Fsh.	3	35	William Hopkins	Grand Haven, Mich.	Northport, Mich.
56	Tow.	6	300	Daniel Roe Towing & Transportation Co. (N. J.)	New York, N. Y.	1 Broadway.
57	Oys.	6	60	H. J. Lewis Oyster Co. (Conn.)	Bridgeport, Conn.	Stratford, Conn.
58	Tow.	5	75	Bridgeport Dredge & Dock Co. (Conn.)	do.	
59	Tow.	5	15	B. J. Trobok	Pensacola, Fla.	603 South Palafox Street.
60	Tow.	7	40	Pontin Boat Corporation (Del.)	New York, N. Y.	90 West Street.
61	Frt.	3	30	McCoy G. Waters	Washington, N. C.	
62	Tow.	10	182	Louisiana Cypress Lumber Co. (La.)	New Orleans, La.	Harvey, La.
63	Fsh.	6	55	Eliza M. Thomas	Eric, Pa.	26½ West Second Street.
64	Frt.	8	30	Peoples Ice Co. (N. Y.)	Rochester, N. Y.	Syracuse, N. Y.
65	Tow.	1	50	Meramec Portland Cement & Material Co. (Mo.)	St. Louis, Mo.	Syndicate Trust Building.

<sup>a</sup> Formerly st. s. Duval.

<sup>b</sup> Formerly st. s.   
 { a Comet.   
 b S. O. Co. No. 5.   
 c Socony 5.   
 d Madeline Meseck.

<sup>u</sup> Formerly U. S. Q. M. C. st. s. Burreanus.

<sup>v</sup> Formerly st. s. Commodore Perry.

\* Sold to Ford Motor Co, but document not yet surrendered.

Line No.	Official No.	Signal letters	Rig	Name of vessel	Tonnage		Dimensions			When built	Where built
					Gross	Net	Length	Breadth	Depth		
1	203516		St. s.	Florence W.	35	24	Feet 55.7	Feet 16.6	Feet 6.5	1906	New Baltimore, N. Y.
2	210587	LCPJ	St. s.	FLORENCE LUCKEN- BACH.	4,953	3,197	401.8	62.2	27.3	1910	Glasgow, Scotland.
3	210812	LCRM	St. s.	FLORENCE OLSON..... <sup>⊙</sup>	1,437	891	216.5	40.2	14.1	1912	Long Beach, Calif.
4	121032		St. p.	Florida	818	667	156.0	36.6	13.3	1896	Chester, Pa.
5	121134		St. s.	Florida	57	30	86.0	18.2	6.5	1900	Seranton, Miss.
6	126150	KCBQ	St. p.	Florida	807	564	203.0	32.4	10.5	1883	Wyandotte, Mich.
7	212060		St. w.	Florida	68	68	104.3	38.0	3.7	1914	Dravosburg, Pa.
8	213813	LFRG	St. s.	FLORIDIAN..... <sup>⊕</sup>	0,719	4,167	415.0	53.7	28.1	1915	Sparrows Point, Md.
9	120854		St. s.	Florino	90	25	99.8	25.3	5.6	1891	New Orleans, La.
10	121094		St. s.	Floste	66	45	72.2	18.5	7.5	1898	Tacoma, Wash.
11	220130		St. s.	Flower City	27	16	50.0	15.5	4.9	1909	Buffalo, N. Y.
12	218596	LSCW	St. s.	FLUOR SPAR..... <sup>⊕</sup>	5,055	3,095	330.0	54.2	27.6	1910	Hog Island, Pa.
13	120904		St. s.	Flushing	49	24	59.4	17.6	7.0	1892	Tottenville, N. Y.
14	207916	LBQJ	St. s.	FOAM..... <sup>⊙</sup>	244	114	114.3	22.5	11.6	1910	Quincy, Mass.
15	216376	LKSN	St. s.	FOAM	308	96	135.0	22.8	13.4	1918	Manitowoc, Wis.
16	200948		St. s.	FONTANA..... <sup>⊙</sup>	3,887	2,935	362.8	50.2	29.0	1904	Ecorse, Mich.
17	217915		St. s.	Ford No. 1	190	111	125.4	22.3	10.3	1910	Millford, Del.
18	220351	MBCP	St. s.	Forest King..... <sup>⊙</sup>	2,426	1,721	267.6	46.2	24.0	1920	Aberdeen, Wash.
19	120689		St. s.	Forest Queen	133	69	100.8	22.2	7.2	1887	Athens, N. Y.
20	210782		St. s.	Forest T. Crosby	83	24	74.0	20.3	0.7	1912	Seattle, Wash.
21	207622		St. s.	Forester	39	21	58.3	16.0	5.6	1910	Hog Island, Pa.
22	212187		St. w.	Forrester	159	108	95.5	21.8	4.0	1914	Mount Vernon, Wash.
23	203229		St. s.	Fort Ann	33	22	59.4	17.0	5.6	1906	Athens, N. Y.
24	219759	LWBN	St. s.	FORT ARMSTRONG..... <sup>+</sup>	3,515	2,174	321.0	46.2	25.0	1920	Newark, N. J.
25	207985	LBQP	St. s.	Fort Hragg	612	498	188.0	40.0	14.3	1910	Fairhaven, Calif.
26	140459		St. s.	Fort Edward	49	33	75.0	18.4	5.6	1881	Buffalo, N. Y.
27	213656		St. s.	FORT LEE	923	628	177.4	39.7	16.0	1915	Wilmington, Del.
28	141741		St. s.	Fort Meigs	108	95	115.6	29.0	6.0	1901	Oshkosh, Wis.
29	200894		St. p.	FORT ORANGE	4,307	2,800	411.1	50.8	12.8	1903	Wilmington, Del.
30	210771		St. w.	Fort Sutter	1,139	801	219.2	42.6	9.3	1912	San Francisco, Calif.
31	217319	LPCS	St. s.	FORT WAYNE..... <sup>+</sup>	6,231	3,921	409.6	54.4	27.4	1918	Baltimore, Md.
32	96407		St. s.	Fort Wood	198	144	97.0	21.6	7.5	1898	Greenport, N. Y.
33	217595	LPWC	St. s.	FORT PITT BRIDGE..... <sup>+</sup>	3,283	2,001	324.0	46.2	25.0	1918	Newark, N. J.
34	77546		St. s.	Fortuna	108	74	80.1	21.8	10.0	1902	Tottenville, N. Y.
35	202052		St. s.	Fortuna	59	30	70.5	18.6	7.9	1905	Solomons, Md.
36	202854		St. s.	Fortuna	121	82	113.4	26.6	6.3	1906	Seattle, Wash.
37	209101		St. s.	Fortuna	21	16	43.0	12.6	5.0	1911	Manitowoc, Wis.
38	136985		St. s.	Foss No. 15	44	30	60.0	17.6	6.5	1902	Tacoma, Wash.
39	218788	LSNJ	St. s.	FOURTH ALABAMA..... <sup>+</sup>	3,283	2,000	324.0	46.2	25.0	1910	Newark, N. J.
40	209226		St. s.	Fram	50	17	60.0	16.8	6.0	1901	Nackmuck, Alaska
41	224540		St. s.	Fram	47	22	65.4	18.2	6.0	1925	Oakland, Calif.
42	120925		St. s.	FRANCES	80	40	80.5	17.0	8.4	1893	Sparrows Point, Md.
43	202063		St. w.	FRANCES	698	542	174.0	38.0	8.3	1905	San Francisco, Calif.
44	208060		St. s.	FRANCES	38	31	55.0	22.0	4.0	1910	do.
45	214269		St. s.	FRANCES C.	11	7	40.4	12.5	4.2	1916	Saugatuck, Mich.
46	221910		St. s.	FRANCES D.	8	5	38.0	0.1	4.0	1908	Norfolk, Va.
47	93225		St. s.	FRANCES ANNE	262	178	129.3	23.5	8.0	1901	Wilmington, Del.
48	218010	LRCQ	St. s.	FRANCES WEEMS	2,323	1,394	251.0	43.6	22.2	1919	Duluth, Minn.
49	86290		St. s.	FRANCES G. Conwell	27	13	51.0	10.0	3.3	1894	Elizabeth City, N. O.
50	200337		St. s.	FRANCES O. Hersey	79	47	77.6	21.7	9.5	1903	South Portland, Me.
51	203917		St. s.	FRANCIS E. HOUSE	7,099	5,043	585.0	60.2	27.5	1907	Chicago, Ill.
52	221868	MDJL	St. s.	FRANCIS E. POWELL..... <sup>⊕</sup>	7,096	4,325	431.0	59.2	33.4	1922	Baltimore, Md.
53	111334		St. s.	FRANCIS J. Relchert	112	76	87.0	21.3	9.0	1902	Noank, Conn.
54	201802		St. s.	FRANCIS L. ROBBINS	4,222	3,036	380.0	50.0	28.0	1905	Cleveland, Ohio
55	81302		St. s.	FRANCIS M. Kelly	102	67	81.5	21.0	8.5	1890	Tottenville, N. Y.
56	81697		St. s.	FRANK	74	27	89.3	17.6	6.0	1899	Madisonville, La.
57	120552		St. s.	FRANK	26	13	57.5	14.8	6.4	1883	Baltimore, Md.
58	120938		St. s.	FRANK	61	30	55.6	17.8	7.6	1893	Rondout, N. Y.
59	121176		St. s.	FRANK S. Jr.	23	16	59.4	13.5	5.0	1901	Buffalo, N. Y.
60	120839		St. s.	FRANK W.	93	40	74.8	18.6	11.5	1891	do.
61	207284		St. s.	FRANK BILLINGS..... <sup>⊙</sup>	5,494	4,153	444.0	56.2	31.0	1916	Ecorse, Mich.
62	203762		St. s.	Frank Braeger	16	11	37.8	10.7	4.2	1906	Manitowoc, Wis.
63	211652		St. s.	Frank Dean	253	203	105.1	28.1	11.1	1913	Weehawken, N. J.

<sup>1</sup> Formerly <sup>a</sup> British st. s. Damara.  
<sup>b</sup> st. s. Damara.

<sup>2</sup> Formerly st. s. Paralso.

<sup>3</sup> Formerly st. p. <sup>a</sup> City of Mackinac.  
<sup>b</sup> State of New York.

<sup>4</sup> Formerly \*st. p. Albert.

<sup>5</sup> Formerly st. s. <sup>a</sup> R. W. England.  
<sup>b</sup> Frank Seither.

<sup>6</sup> Formerly st. s. D. Collora.

<sup>7</sup> Formerly st. s. Whitehall.

<sup>8</sup> Formerly st. s. <sup>a</sup> Lena Knobloch.  
<sup>b</sup> George In Way.

<sup>9</sup> Formerly st. s. Lefevre.

<sup>10</sup> Formerly st. p. C. W. Morse.

<sup>11</sup> Formerly st. s. Holyoake.

Line No.	Service	Crew	Indicated horse-power	Name of owner	Home port	Address of owner
1	Frt.	2	75	John P. Randerson	Albany, N. Y.	68 Chapel Street.
2	Frt.	37	2,760	Luckenbach Steamship Co. (Del.)	New York, N. Y.	44 Whitehall Street.
3	Frt.	24	900	Oliver J. Olson & Co. (Calif.)	San Francisco, Calif.	1 Drumm Street.
4	Fer.	6	500	City of New York	New York, N. Y.	Municipal Building.
5	Pt.	12	125	Andrew McFarland	Port Arthur, Tex.	
6	Pas.	43	950	Western Transportation Co. (Del.)	Duluth, Minn.	103 Board of Trade Building
7	Pas.	5	100	John F. Klein	St. Louis, Mo.	Calro, Ill.
8	Frt.	36	4,000	American-Hawaiian Steamship Co. (N. J.)	New York, N. Y.	39 Broadway.
9	Frt.	14	201	Springfield Lumber Co. (La.)	New Orleans, La.	Springfield, La.
10	Tow.	3	175	Willson & Sylvester Mill Co. (Alaska)	Wrangell, Alaska	
11	Tow.	3	25	State of New York	Buffalo, N. Y.	Foot Porter Avenue.
12	Frt.	42	*2,500	United States Shipping Board	Philadelphia, Pa.	Bourse Building.
13	Tow.	6	250	Red Star Towing & Transportation Co. (W. Va.)	New York, N. Y.	17 Battery Place.
14	Tow.	12	500	Anthony J. McAllister	do.	24 State Street.
15	Cod.	24	600	Bay State Fishing Co. (Me.)	Boston, Mass.	30 Fish Pier.
16	Frt.	24	1,000	Progress S. S. Co. (Ohio)	Cleveland, Ohio	Union Trust Building.
17	Tow.	3	600	Ford Motor Co.	Detroit, Mich.	Highland Park, Mich.
18	Frt.	20	1,600	Forest King Co. (Wash.)	Seattle, Wash.	841 Railroad Avenue South.
19	Pas.	8	150	E. Henry Deakyne	Perth Amboy, N. J.	Plainfield, N. J.
20	Tow.	7	350	Independent Towing Co. (Wash.)	Seattle, Wash.	Pier 40.
21	Tow.	3	175	Forester Tug Boat Co. (Wash.)	do.	Aberdeen, Wash.
22	Frt.	5	200	American Tug Boat Co. (Wash.)	do.	Port Townsend, Wash.
23	Tow.	3	75	Lake Champlain Transportation Co. (N. Y.)	Albany, N. Y.	Whitehall, N. Y.
24	Frt.	37	*1,500	United States Shipping Board	Newark, N. J.	Kearny, N. J.
25	Frt.	20	550	Chas. H. Higgins	San Francisco, Calif.	208 Market Street.
26	Tow.	9	150	Lake Champlain Transportation Co. (N. Y.)	Albany, N. Y.	Whitehall, N. Y.
27	Fer.	7	1,000	Riverside & Port Leo Ferry Co. (N. Y.)	New York, N. Y.	Foot West One hundred and thirtieth Street.
28	Frt.	4	150	James Seanes Boat & Dock Co. (Ohio)	Toledo, Ohio	401 Ohio Street.
29	Pas.	126	5,000	Hudson River Navigation Corporation (Del.)	New York, N. Y.	59 Pearl Street.
30	Pas.	40	1,200	California Transportation Co. (Calif.)	San Francisco, Calif.	Pier 3.
31	Frt.	67	*2,500	United States Shipping Board	Baltimore, Md.	22 Light Street.
32	Pas.	8	500	Steamer Fort Wood (N. Y.)	New York, N. Y.	52 South Street.
33	Frt.	37	*1,500	United States Shipping Board	Norfolk, Va.	Army Base.
34	Tow.	7	250	Newton Creek Towing Co. (N. Y.)	New York, N. Y.	Long Island City, N. Y.
35	Tow.	7	225	Southern Transportation Co. (N. J.)	Philadelphia, Pa.	Commercial Trust Building.
36	Pas.	3	600	King County (Wash.)	Seattle, Wash.	County-City Building.
37	Fsh.	5	40	Andrew Lodge	Milwaukee, Wis.	Port Washington, Wis.
38	Tow.	5	125	Foss Launch & Tug Co. (Wash.)	Tacoma, Wash.	400 Dock Street.
39	Frt.	37	*1,500	United States Shipping Board	Newark, N. J.	Kearny, N. J.
40	Fsh.	3	130	Nack-Nack Packing Co. (Calif.)	Unalaska, Alaska	
41	Fsh.	7	150	Naknek Packing Co. (Calif.)	San Francisco, Calif.	2 Pine Street.
42	Tow.	9	200	Sanford & Brooks Co. (Md.)	Baltimore, Md.	South and Water Streets.
43	Frt.	26	500	Bay Transport Co. (Calif.)	San Francisco, Calif.	Pier 26.
44	Frt.	2	20	Pacific Stevedoring & Ballasting Co. (Calif.)	do.	26 Front Street.
45	Fsh.	2	75	Louis Rodal	Grand Haven, Mich.	Frankfort, Mich.
46	Fsh.	1	50	Guy Decker	Seattle, Wash.	Pyshit, Wash.
47	Tow.	9	275	Chesapeake & Delaware Steamboat Co. (Del.)	Wilmington, Del.	7 West Tenth Street.
48	Frt.	41	1,250	Carolina Steamship Co. (Md.)	Baltimore, Md.	Pier 5, Pratt Street.
49	Frt.	3	100	H. O. Underhill	New York, N. Y.	32 Pearl Street.
50	Tow.	6	325	Commercial Towing Co. (Mass.)	Boston, Mass.	Commercial Wharf.
51	Frt.	24	1,800	Pittsburgh Steamship Co. (W. Va.)	Duluth, Minn.	Wolvin Building.
52	Tnk.	32	*2,500	Atlantic Refining Co. (Pa.)	Philadelphia, Pa.	260 South Broad Street.
53	Tow.	7	325	Relchert Towing Line (N. Y.)	New York, N. Y.	Foot Dupont Street (H.).
54	Frt.	26	1,000	Becker S. S. Co. (Ohio)	Cleveland, Ohio	705 Rockefeller Building.
55	Frt.	5	160	James Kelly	New York, N. Y.	Elizabeth, N. J.
56	Pas.	2	250	Poltevent & Favre Lumber Co. (Miss.)	New Orleans, La.	Mandeville, La.
57	Tow.	4	100	Maurice Howden	Jacksonville, Fla.	Mandarin, Fla.
58	Tow.	8	155	Cornell Steamboat Co. (N. Y.)	Albany, N. Y.	Kingston, N. Y.
59	Fsh.	3	40	T. J. Desmond	Buffalo, N. Y.	Dunkirk, N. Y.
60	Tow.	8	400	Great Lakes Towing Co. (N. J.)	Cleveland, Ohio	1000 Union Trust Building.
61	Frt.	22	1,700	Pioneer S. S. Co. (Ohio)	do.	Rockefeller Building.
62	Fsh.	4	15	Frank Braeger	Milwaukee, Wis.	Tippecanoo, Wis.
63	Frt.	8	250	Astell Coaling & Lighterage Co. (N. Y.)	New York, N. Y.	90 West Broadway.

<sup>a</sup> Formerly st. s. John K. Gilkinson.  
<sup>b</sup> Gerard H. Keller.  
<sup>c</sup> Formerly st. s. Edward G. Gummel.  
<sup>d</sup> Formerly st. s. Ell.  
<sup>e</sup> Formerly U. S. N. No. 808.  
<sup>f</sup> Formerly st. s. Marlon.  
<sup>g</sup> Formerly st. s. Chautauqua.  
<sup>h</sup> Formerly st. s. G. F. Derickson.

<sup>i</sup> Formerly st. s. William B. Kerr.  
<sup>j</sup> Robert Palmer.  
<sup>k</sup> Formerly st. s. George N. Barrett.  
<sup>l</sup> Formerly st. s. Windsor.  
<sup>m</sup> Formerly st. s. W. W. Carre.  
<sup>n</sup> Formerly st. s. Champlain.  
<sup>o</sup> Sold to Ford Motor Co. but document not yet surrendered.

Line No.	Official No.	Signal letters	Rtg	Name of vessel	Tonnage		Dimensions			When built	Where built
					Gross	Net	Length	Breadth	Depth		
1	121204		St. w.	Frank Fowler	67	67	103.8	21.0	4.0	1901	Newport, Ky.
2	121015		St. s.	FRANK ROCKFELLER	2,759	2,013	366.5	45.0	26.0	1896	Superior, Wis.
3	203173		St. s.	FRANK SEITHER	4,871	3,586	420.0	52.0	28.0	1906	Lorain, Ohio.
4	120700		St. s.	Frank Woods	384	316	120.0	25.6	10.6	1888	Saugatuck, Mich.
5	225176		St. s.	FRANK A. CUNNINGHAM	593	403	112.0	37.5	13.5	1925	Mariners Harbor, N. Y.
6	218058	LTFB	St. s.	Frank A. First	181	123	104.3	23.0	10.0	1919	Baltimore, Md.
7	202770		St. s.	FRANK C. HALL	6,909	5,459	530.0	56.2	32.0	1906	Ecorse, Mich.
8	200997		St. s.	FRANK C. OSBORN	681	345	156.0	37.0	10.5	1912	Cleveland, Ohio.
9	215145	LHFT	St. s.	FRANK D. STOUT	1,113	653	190.0	43.0	15.4	1917	St. Helens, Ore.
10	121257		St. s.	FRANK E. BROWN	45	30	53.8	18.2	6.5	1902	Stratford, Conn.
11	120796		St. p.	FRANK E. KIRBY	532	374	105.5	30.1	10.2	1890	Wyandotte, Mich.
12	204769		St. s.	FRANK E. TAPLIN	4,061	3,632	420.0	52.0	23.0	1907	Lorain, Ohio.
13	221147	MCQH	St. s.	FRANK G. TRUM	7,048	4,295	435.0	56.2	33.5	1921	Alameda, Calif.
14	212090	LDKH	St. s.	FRANK H. BUCK	6,076	3,350	408.8	55.5	31.7	1914	San Francisco, Calif.
15	215201		St. s.	FRANK H. GOODYEAR	8,243	6,409	580.0	60.0	27.9	1917	Ecorse, Mich.
16	217181	LNQV	St. s.	FRANK J. PETERSON	2,241	1,319	253.5	33.6	20.2	1913	Ashtabula, Ohio.
17	106700		St. s.	FRANK T. DESNOYERS	94	47	84.0	21.1	9.8	1890	Athens, N. Y.
18	121219		St. s.	FRANK W. HART	3,942	3,108	380.0	46.7	28.0	1902	Lorain, Ohio.
19	200639		St. s.	Frank & Helen McAvoy	75	51	72.9	19.5	6.5	1903	Brooklyn, N. Y.
20	207767		St. s.	Frankford	63	43	70.0	17.5	7.5	1881	Camden, N. J.
21	81492		St. s.	Franklin	140	77	80.0	21.0	9.5	1894	St. Clair, Mich.
22	125507		St. p.	Franklin	663	535	220.0	34.0	7.2	1876	Wilmington, Del.
23	221123	MCPD	St. s.	FRANKLIN	2,841	1,670	299.3	43.1	25.6	1921	Mariners Harbor, N. Y.
24	219446	LVGD	St. s.	FRANKLIN COUNTY	2,592	1,613	251.0	43.6	26.1	1919	Lorain, Ohio.
25	120010		St. s.	Franklin Edson	112	63	90.0	18.6	8.7	1885	Brooklyn, N. Y.
26	220865	MCBP	St. s.	FRANKLIN K. LANE	6,998	4,302	435.0	56.2	33.6	1920	Alameda, Calif.
27	215829	LHIR	St. s.	Fred Baxter	1,291	707	213.3	42.0	16.1	1917	North Bend, Ore.
28	121259		St. s.	Fred Driscoll	30	17	61.0	14.3	4.6	1902	Lorain, Ohio.
29	206879		St. w.	Fred Hall	88	88	121.0	25.9	3.2	1912	Cincinnati, Ohio.
30	202516		St. s.	FRED A. BRITEN	79	53	69.0	18.6	8.5	1905	Wilmington, Del.
31	117153		St. s.	FRED B. DALZELL	135	92	92.0	22.4	11.0	1920	Noank, Conn.
32	25319		St. s.	FRED B. DALZELL, JR.	96	65	78.0	20.3	10.1	1900	Brooklyn, N. Y.
33	221706		St. s.	Fred C. Crelling	54	37	65.0	16.5	9.2	1925	Green Bay, Wis.
34	121152	KQJB	St. s.	FRED E. RICHARDS	357	174	121.4	26.5	14.7	1900	Philadelphia, Pa.
35	120877		St. s.	Fred E. Scammell	32	16	51.7	15.7	7.0	1891	Brooklyn, N. Y.
36	222641		St. s.	FRED C. HARTWELL	8,889	6,042	602.8	61.2	28.5	1922	Lorain, Ohio.
37	120946		St. s.	Fred M. Lawrence	124	62	80.0	17.5	9.8	1893	Buffalo, N. Y.
38	212487		St. s.	FRED W. UPRAM	88	60	72.4	20.2	10.0	1914	Ferrysburg, Mich.
39	215817	LJKP	St. s.	FRED W. WELER	6,485	5,899	500.0	68.0	28.0	1917	San Francisco, Calif.
40	120979		St. s.	FREDERICA	293	256	117.8	26.0	6.8	1894	Philadelphia, Pa.
41	222671		St. p.	Frederick	32	31	62.0	19.0	3.1	1922	Sattes, W. Va.
42	215635	LHWB	St. s.	FREDERIC EWING	6,773	4,157	435.0	56.0	32.0	1917	do.
43	120574		St. s.	Fred'k. Jansen	28	14	58.0	15.5	5.0	1881	Philadelphia, Pa.
44	76440		St. s.	Fred'k. Lennig	75	37	82.0	18.2	8.8	1883	South Amboy, N. J.
45	77530		St. s.	Frederick Relchert	52	55	62.5	17.6	7.5	1902	Tottenville, N. Y.
46	200001		St. s.	FREDERICK D. UNDERWOOD	217	147	109.0	25.1	11.6	1912	Port Richmond, N. Y.
47	202245		St. s.	Frederick O. Bourne	286	194	118.5	25.0	10.2	1905	Newburgh, N. Y.
48	210403		St. s.	Frederick H. Stehule	16	31	51.0	15.0	6.8	1917	Mantoloking, Wis.
49	215121	LHPT	St. s.	FREDERIC R. KELLOGG	7,127	4,418	425.8	57.0	31.4	1917	Oakland, Calif.
50	06399		St. s.	Frederick T. Kellers	156	78	78.8	23.3	11.6	1898	Buffalo, N. Y.
51	200168		St. s.	FREEHOLD	220	119	98.0	21.5	13.8	1903	Philadelphia, Pa.
52	216082	LJSC	St. s.	FREEMAN	3,350	1,919	318.5	49.5	21.2	1913	Camden, N. J.
53	212805	LDWR	St. s.	FREEMONT SULPHUR No. 1	2,588	1,552	294.0	45.1	22.5	1914	Wilmington, Del.
54	215201	LHFC	St. s.	FREEMONT SULPHUR No. 2	488	252	152.2	26.1	15.1	1917	Baltimore, Md.
55	219830	LWFG	St. s.	FREEMONT SULPHUR No. 3	1,127	2,410	355.5	52.5	21.8	1920	Kenroy, N. J.
56	220640	MBNL	St. s.	FREEMONT SULPHUR No. 4	1,457	2,649	353.8	52.6	27.7	1920	do.

1 Formerly st. s. Joshua W. Rhodes.  
 2 Formerly st. s. Cuthbert.  
 3 Formerly st. s. Chas. W. Kotcher.  
 a Acme.  
 b S. O. Co. No. 3.  
 c Haber Bros.  
 d S. W. Hollbrock.

5 Formerly st. s. Samuel O. King.  
 6 Formerly st. s. Welcome.  
 7 Formerly st. p. Columbian.  
 8 Formerly st. s. Alida.  
 9 Formerly a Samuel E. Bouker.  
 b Dalzelline.



Line No.	Service	Crew	Indicated horse-power	Name of owner	Home port	Address of owner
1	Tow.	5	257	Duquesne Slag Products Co. (Pa.)	Pittsburgh, Pa.	Diamond Building.
2	Frt.	25	2,000	Pittsburgh Steamship Co. (W. Va.)	Duluth, Minn.	Wolvin Building.
3	Frt.	27	1,470	Becker S. S. Co. (Ohio)	Cleveland, Ohio	705 Rockefeller Building.
4	Pas.	12	300	Benton Transit Co. (Mich.)	Grand Haven, Mich.	Benton Harbor, Mich.
5	Fer.	5	650	City of New York	New York, N. Y.	Municipal Building.
6	Tow.	14	650	Arundel Corporation (Md.)	Baltimore, Md.	Fidelity Building.
7	Frt.	25	1,700	Hobe Steamship Co. (Minn.)	Duluth, Minn.	600 Alworth Building.
8	Frt.	14	500	United Fuel & Supply Co. (Mich.)	Detroit, Mich.	Transportation Building.
9	Pas.	29	640	California & Oregon Lumber Co. (Del.)	San Francisco, Calif.	2 Pine Street.
10	Oys.	3	25	Frederick F. Brown	New Haven, Conn.	491 Quinipiac Avenue.
11	Pas.	22	1,400	Detroit & Kingsville Navigation Co. (Mich.)	Detroit, Mich.	900 Union Trust Building.
12	Frt.	28	1,300	Wilson Transit Co. (Ohio)	Cleveland, Ohio	Rockefeller Building.
13	Tnk.	38	3,100	Associated Oil Co. (Calif.)	San Francisco, Calif.	79 New Montgomery Street.
14	Tnk.	40	2,600	do.	do.	do.
15	Frt.	32	1,900	American Steamship Co. (N. Y.)	Buffalo, N. Y.	Prudential Building.
16	Frt.	26	1,250	Frank J. Peterson	Cleveland, Ohio	Rockefeller Building.
17	Tow.	6	150	James P. Stuart	New York, N. Y.	11 Moore Street.
18	Frt.	28	1,450	National Steamship Co. (Minn.)	Duluth, Minn.	800 Alworth Building.
19	Pas.	5	250	Eliza McAvoy	New York, N. Y.	1726 East Ninety-third Street, (B.).
20	Tow.	8	250	City of Philadelphia	Philadelphia, Pa.	City Hall.
21	Fer.	2	200	Charles Ely	Buffalo, N. Y.	1826 Niagara Street.
22	Pas.	21	400	Franklin Transportation Co. (N. J.)	Philadelphia, Pa.	Southeast corner Front and Walnut Streets.
23	Tnk.	30	1,500	Galena Navigation Co. (Del.)	Houston, Tex.	806 Main Street.
24	Frt.	34	1,200	United States Shipping Board	New York, N. Y.	45 Broadway.
25	Pas.	5	300	City of New York	do.	Municipal Building.
26	Tnk.	47	3,100	Pan American Petroleum & Transport Co. (Del.)	Los Angeles, Calif.	Security Building.
27	Frt.	26	850	Fred Baxter Steamship Co. (Calif.)	San Francisco, Calif.	American National Bank Building.
28	Fsh.	3	75	Albert E. Baker	Buffalo, N. Y.	Dunkirk, N. Y.
29	Tow.	4	364	T. J. Hall	Cincinnati, Ohio	303 Central Office Building.
30	Tow.	6	240	Patrick J. Cullinan	Chicago, Ill.	1909 Newport Avenue.
31	Tow.	7	300	W. Freehand Dalzell	New York, N. Y.	21 State Street.
32	Tow.	6	275	Fred B. Dalzell	do.	do.
33	Tow.	8	290	Grohling Brothers Co. (Wis.)	Milwaukee, Wis.	Green Bay, Wis.
34	Tow.	8	790	Great Lakes Dredge & Dock Co. (N. J.)	New York, N. Y.	17 Battery Place.
35	Tow.	4	05	Newark & New York Towboat Co. (N. J.)	Newark, N. J.	99 Riverside Avenue.
36	Frt.	35	2,400	Franklin Steamship Co. (Minn.)	Duluth, Minn.	103 Board of Trade Building.
37	Frt.	3	75	Frank J. Peterson	Jacksonville, Fla.	Foot Market Street.
38	Tow.	9	400	Consumers Co. (Ill.)	Chicago, Ill.	111 West Washington Street.
39	Tnk.	48	3,300	Standard Oil Co. (N. J.)	New York, N. Y.	20 Broadway.
40	Pas.	13	220	Frederica & Philadelphia Navigation Co. (Del.)	Wilmington, Del.	Frederica, Del.
41	Pas.	2	30	Sattes Ferry Co. (W. Va.)	Pittsburgh, Pa.	Statts, W. Va.
42	Tnk.	41	2,600	Pan American Petroleum & Transport Co. (Del.)	Los Angeles, Calif.	1015 Security Building.
43	Tow.	4	90	William Ganer	Philadelphia, Pa.	151 South Front Street.
44	Tow.	5	400	W. E. Hedger Co. (N. Y.)	New York, N. Y.	25 Broadway.
45	Tow.	5	350	Reichert Towing Line (N. Y.)	do.	Foot Dupont Street, East River.
46	Tow.	11	900	Baltimore & Ohio R. R. Co. (Md.)	Baltimore, Md.	Baltimore and Charles Streets.
47	Frt.	10	250	Singer Manufacturing Co. (N. J.)	New York, N. Y.	149 Broadway.
48	Fsh.	1	57	Frank J. Meyer, Jr.	Milwaukee, Wis.	Port Washington, Wis.
49	Tnk.	36	2,600	Pan American Petroleum & Transport Co.	Los Angeles, Calif.	Security Building.
50	Tow.	5	500	Michigan Limestone & Chemical Co. (Mich.)	Detroit, Mich.	723 Dime Bank Building.
51	Tow.	12	500	Central Railroad Co. of New Jersey (N. J.)	New York, N. Y.	143 Liberty Street.
52	Frt.	35	1,800	Pocahontas Steamship Co. (Del.)	Wilmington, Del.	Du Pont Building.
53	Tnk.	30	1,750	Freeport Sulphur Transportation Co. (Del.)	New York, N. Y.	61 Broadway.
54	Tow.	20	1,200	do.	do.	Do.
55	Frt.	33	1,700	do.	do.	Do.
56	Tnk.	39	1,700	do.	do.	Do.

<sup>10</sup> Formerly st. s. Union.

<sup>11</sup> Formerly st. s. American.

<sup>12</sup> Formerly st. s. Wilhelm Jensen.

<sup>13</sup> Formerly st. s. Jamesburg.

<sup>14</sup> Formerly st. s. John Douglass.

<sup>15</sup> Formerly st. s. Harvey D. Goulder.

<sup>16</sup> Formerly st. s. Francis Hamby.

Line No.	Official No.	Signal letters	Rig	Name of vessel	Tonnage		Dimensions			When built	Where built
					Gross	Net	Length	Breadth	Depth		
							Feet	Feet	Feet		
1	216455	LKVS	St. s.	FRESNO.....	0,002	4,492	402.6	53.0	32.0	1918	Oakland, Calif.
2	210837	LCRT	St. s.	FRIEDA.....	3,365	1,901	318.7	45.1	25.3	1912	Quincy, Mass.
3	223078		St. s.	FRONTENAC.....	8,153	6,531	590.0	60.0	27.8	1923	River Rouge, Mich.
4	207434		St. s.	FRONTIER.....	421	287	110.8	38.9	14.6	1910	Buffalo, N. Y.
5	210902	LTWF	St. s.	FUELOIL.....	1,370	760	242.5	36.9	19.7	1910	Violet, La.
6	121094	KNUT	St. s.	FULTON.....	605	393	162.7	33.5	11.4	1898	Fairhaven, Calif.
7	207060	LBIQ	St. s.	FULTON.....	220	156	93.3	25.2	12.1	1909	Port Richmond, N. Y.
8	208824		St. s.	Fulton.....	158	93	101.4	29.0	8.6	1911	Tottenville, N. Y.
9	215519		St. s.	G. McDonald.....	16	11	41.2	11.1	4.8	1910	International Falls, Minn.
10	86336		St. s.	G. Vasa.....	8	5	20.2	10.7	3.8	1805	Paulsbo, Wash.
11	206423		St. s.	G. A. BOECKLING.....	328	157	155.2	30.0	9.1	1909	Ecorse, Mich.
12	86559	LPJB	St. s.	G. A. FLAGG.....	3,299	1,864	332.0	42.0	22.7	1901	West Superior, Wis.
13	223439		St. s.	G. A. Minor.....	45	30	52.5	13.2	6.1	1902	Marquette, Wis.
14	206623		St. s.	G. A. TOMLINSON.....	6,361	4,862	504.0	54.0	30.0	1909	Lorain, Ohio.
15	85568		St. s.	G. C. Adams.....	80	40	83.0	20.0	7.0	1878	Jersey City, N. J.
16	92011	KNRV	St. s.	G. E. ROYER.....	439	246	138.8	27.0	16.0	1898	Camden, N. J.
17	86383		St. s.	G. F. BRADY.....	238	205	107.4	23.0	7.4	1897	Philadelphia, Pa.
18	120789		St. s.	G. H. Dalzell.....	94	64	80.2	10.5	6.6	1889	do.
19	208804		St. s.	G. H. McNeal.....	244	138	128.4	21.0	11.0	1911	Milford, Del.
20	212557		St. s.	G. H. Minor.....	130	88	79.9	24.1	10.5	1914	Noank, Conn.
21	130389		St. s.	G. J. Conroy.....	53	36	68.5	18.2	7.1	1887	Tottenville, N. Y.
22	86610		St. s.	G. J. GRAMMER.....	4,471	3,703	418.0	48.0	28.0	1902	West Superior, Wis.
23	202772		St. w.	G. K. Wentworth.....	325	285	145.0	28.5	7.0	1905	Portland, Ore.
24	211026	LPWK	St. s.	G. M. LAWRENCE.....	2,321	1,779	277.0	30.0	19.0	1891	Middleboro, Eng.
25	157601		St. s.	G. N. WILSON.....	4,626	3,584	412.9	51.5	28.0	1900	Wyandotte, Mich.
26	86463		St. s.	G. R. Sherman.....	92	62	75.0	30.0	8.0	1890	Champlain, N. Y.
27	85527		St. s.	G. S. Allyn.....	211	136	150.4	20.0	10.7	1878	Mystic, Conn.
28	109594		St. s.	G. T. Rendle.....	30	15	52.3	14.0	6.2	1891	Dover, N. H.
29	212008		St. s.	G. W. Cobbett.....	9	6	58.5	12.0	3.0	1914	Pittsburgh, Pa.
30	86548		St. s.	G. W. DECKER.....	77	52	68.1	19.6	8.0	1900	Newburgh, N. Y.
31	209597		St. w.	G. W. Williams.....	9	9	74.9	16.0	3.0	1912	Rogers Incline, Ala.
32	86655		St. s.	G. H. A. Thomas.....	90	50	98.7	25.8	4.8	1902	Madisonville, La.
33	219353	LVPT	St. s.	GALFENEY.....	4,827	2,985	330.5	53.1	26.0	1910	Seattle, Wash.
34	217780	LQKS	St. s.	GALAHAD.....	5,728	3,547	409.0	54.4	27.4	1919	Baltimore, Md.
35	218983	LTCN	St. s.	GALENA.....	5,102	3,542	391.8	51.3	28.8	1919	Wilmington, Del.
36	210778	LMNS	St. s.	GALENEURO.....	5,138	3,646	377.0	62.0	26.8	1918	Shooters Island, N. Y.
37	221110	MCNP	St. s.	GALVESTON.....	6,171	3,707	395.5	55.0	31.4	1921	New Orleans, La.
38	207230		St. w.	Ganecock.....	464	400	160.1	33.6	7.8	1910	Portland, Ore.
39	86172		St. s.	Gard B. Reynolds.....	45	22	64.3	15.5	7.0	1891	Philadelphia, Pa.
40	85952		St. s.	Garden City.....	1,080	730	208.0	37.0	13.6	1879	San Francisco, Calif.
41	217145	LNMH	St. s.	GARFIELD.....	2,718	1,538	299.4	45.0	22.8	1918	Elizabeth, N. J.
42	221070	MCJL	St. s.	GARGOYLE.....	7,002	4,303	425.0	57.2	33.1	1921	Oakland, Calif.
43	207959		St. s.	Garrison.....	577	307	155.0	33.0	13.5	1887	Boston, Mass.
44	210878		St. s.	GARY.....	71	36	73.4	18.6	10.2	1912	Cleveland, Ohio.
45	77166		St. s.	Gaspee.....	113	56	83.2	22.0	10.3	1893	Wilmington, Del.
46	85685	JVND	St. s.	Gaston.....	846	463	212.0	31.5	19.0	1881	do.
47	220623	MBLP	St. s.	GATEWAY CITY.....	5,976	3,700	400.7	54.2	30.2	1920	Harrisburg, Pa.
48	85539		St. s.	Gazelle.....	20	14	63.9	13.0	6.2	1878	Buffalo, N. Y.
49	86245		St. s.	Gazelle.....	40	23	60.0	13.6	5.2	1892	New Bern, N. C.
50	110753	LPCK	St. s.	Gedney.....	728	366	156.6	36.6	15.0	1887	Wilmington, Del.
51	213606		St. s.	Gedney (composite).....	321	260	135.0	24.0	7.0	1875	New York, N. Y.
52	222776		St. w.	Gene.....	102	102	102.3	22.0	3.8	1923	Paducah, Ky.
53	214821		St. s.	Gene.....	51	28	69.0	19.0	7.3	1917	Greenwich Piers, N. J.
54	210735	LCQM	St. s.	GENE CRAWLEY.....	3,184	2,488	301.7	43.7	25.3	1912	Ashabula, Ohio.
55	86056		St. s.	GENERAL.....	332	201	130.0	25.1	9.4	1880	Brooklyn, N. Y.
56	86498		St. s.	General.....	148	15	97.5	21.0	11.0	1900	West Bay City, Mich.
57	111097		St. w.	General Crowder.....	252	158	160.0	29.4	0.4	1895	Jeffersonville, Ind.
58	86541	KQMH	St. s.	General Frisbie.....	670	365	183.8	29.3	11.6	1900	New Wilmington, Wash.
59	203971		St. s.	GENERAL GARRETSON.....	6,297	4,910	520.0	54.0	26.2	1907	West Bay City, Mich.
60	130126	JTFK	St. p.	General Lincoln.....	398	248	160.6	28.2	8.8	1898	Chelsea, Mass.
61	201182		St. s.	General McCallan.....	18	12	40.6	11.2	5.0	1904	New York, N. Y.
62	20833		St. s.	GENERAL MATHEWS.....	469	318	155.5	32.0	7.4	1901	Philadelphia, Pa.

1 Formerly st. s. Niagara Frontier.  
 {a M. E. Luckenbach.  
 2 Formerly st. s. {b Luckenbach No. 1.  
 {c U. S. Engineers Barnegat.  
 3 Formerly st. s. {a Frank W. Munn.  
 {b George Hill.  
 4 Formerly st. s. {a G. H. McNeal.  
 {b U. S. S. G. H. McNeal.

5 Formerly st. s. David Bosman.  
 6 Formerly st. s. {a Nonpareil.  
 {b Holbrook.  
 {a British st. s. Justin.  
 7 Formerly {b U. S. fuel ship Justin.  
 {c St. s. Justin.  
 8 Formerly st. s. {a David M. Whitney.  
 {b Edwin L. Booth.

Line No.	Service	Crew	Indicated horse-power	Name of owner	Home port	Address of owner
1	Frt.	51	2,800	United States Shipping Board	San Francisco, Calif.	369 Pine Street.
2	Frt.	37	3,000	Union Sulphur Co. (N. J.)	New York, N. Y.	33 Rector Street.
3	Frt.	35	1,900	Cleveland-Cliffs S. S. Co. (Ohio)	Cleveland, Ohio	1460 Union Trust Building.
4	Frt.	22	856	Pittsburgh Steamship Co. (W. Va.)	Duluth, Minn.	Wolvin Building.
5	Tnk.	20	750	Mexican Petroleum Corporation (Mex.)	Los Angeles, Calif.	Security Building.
6	Frt.	26	350	Border Line Transportation Co. (Wash.)	Seattle, Wash.	Stuart Building.
7	Tow.	7	850	Delaware, Lackawanna & Western R. R. Co. (Pa.)	New York, N. Y.	90 West Street.
8	Frt.	7	350	New York & New Jersey Steamboat Co. (N. J.)	Perth Amboy, N. J.	Pier 32, East River.
9	Tow.	7	30	International Lumber Co. (Minn.)	Duluth, Minn.	International Falls, Minn.
10	Tow.	2	35	John Drotlich	Tacoma, Wash.	1927 East Eleventh Street.
11	Pas.	18	600	Bay Transportation Co. (Ohio)	Sandusky, Ohio	Foot Columbus Avenue.
12	Frt.	21	1,220	Southern Steamship Co. (Del.)	Philadelphia, Pa.	Commercial Trust Building.
13	Fsh.	5	65	Garfield A. Minor	Milwaukee, Wis.	Green Bay, Wis.
14	Frt.	22	1,760	Pioneer S. S. Co. (Ohio)	Cleveland, Ohio	Rockefeller Building.
15	Tow.	8	500	Cornell Steamboat Co. (N. Y.)	Albany, N. Y.	Kingston, N. Y.
16	Tow.	19	1,000	Crown Coal & Towing Co. (La.)	New Orleans, La.	415 Carondelet Building.
17	Frt.	10	398	Florence Morton	New York, N. Y.	Peekskill, N. Y.
18	Tow.	4	250	G. Howland Dalzell	do.	24 State Street.
19	Fsh.	29	450	McNeal Dodson Co. (Va.)	Reedville, Va.	
20	Tow.	6	250	Eric Ralfrad Co. (N. Y.)	New York, N. Y.	50 Church Street.
21	Tow.	5	150	David J. Couroy (Del.)	do.	One hundred fifty-second Street and Harlem River.
22	Frt.	26	1,200	Grammer S. S. Co. (Ohio)	Buffalo, N. Y.	Prudential Building.
23	Tow.	8	500	Hosford Transportation Co. (Oreg.)	Portland, Oreg.	181 Oak Street.
24	Frt.	30	1,000	Lawrence Steamship Co. (Del.)	New York, N. Y.	78 Broad Street.
25	Frt.	30	1,200	American Steamship Co. (N. Y.)	Buffalo, N. Y.	Prudential Building.
26	Fer.	4	100	Port Henry Steam Ferry Co.	Rouses Point, N. Y.	Port Henry, N. Y.
27	Fsh.	10	600	Edwards-Slaughter Co. (Va.)	Reedville, Va.	Fleeton, Va.
28	Tow.	3	120	George T. Rendle Co. (Mass.)	Boston, Mass.	270 Conder Street.
29	Fer.	2	25	Raymond W. Powers	Pittsburgh, Pa.	1022 West Carson Street.
30	Tow.	8	276	Cornell Steamboat Co. (N. Y.)	Albany, N. Y.	Kingston, N. Y.
31	Tow.	3	25	Bridgeport Lumber Co.	Chattanooga, Tenn.	Bridgeport, Ala.
32	Pas.	12	100	G. H. A. Thomas Co. (La.)	New Orleans, La.	Poydras and Broad Streets.
33	Frt.	44	2,500	United States Shipping Board	Seattle, Wash.	841 Railroad Avenue South.
34	Frt.	41	2,500	do.	Baltimore, Md.	22 Light Street.
35	Tnk.	39	2,800	Gulena Navigation Co. (Del.)	Wilmington, Del.	816 Main Street.
36	Frt.	85	2,500	United States Shipping Board	New York, N. Y.	45 Broadway.
37	Frt.	49	2,800	do.	New Orleans, La.	Carondelet Building.
38	Tow.	1,000	Willamette & Columbia River Towing Co. (Oreg.)	Portland, Oreg.	181 East Water Street.	
39	Tow.	1	75	Norfolk Lighterage Co. (Va.)	Norfolk, Va.	Commerce Street.
40	Fer.	14	625	South Pacific Coast Ry. Co. (Calif.)	San Francisco, Calif.	65 Market Street.
41	Frt.	34	1,500	Grace Steamship Co. (Del.)	New York, N. Y.	10 Hanover Square.
42	Tnk.	33	3,000	Vacuum Oil Co. (N. Y.)	do.	61 Broadway.
43	Fer.	6	500	Garrison & West Point Ferry Co. (N. Y.)	do.	Garrison, N. Y.
44	Tow.	8	300	Dunham Towing & Wrecking Co. (Ill.)	Chicago, Ill.	Ninety-fourth Street and Calumet River.
45	Tow.	8	300	Providence Steamboat Co. (R. I.)	Providence, R. I.	Foot Crary Street.
46	Frt.	19	600	Southgate Marine Corp. (Va.)	Norfolk, Va.	
47	Frt.	45	3,000	United States Shipping Board	Philadelphia, Pa.	Bourse Building.
48	Tow.	2	45	Arthur Booth	Marquette, Mich.	Sault Ste. Marie, Mich.
49	Tow.	4	50	Mabel B. Woodhouse	Norfolk, Va.	
50	Tow.	21	500	Heading Co. (Pa.)	Philadelphia, Pa.	Heading Terminal.
51	Frt.	18	250	E. A. Sims	Port Townsend, Wash.	City National Bank Building.
52	Tow.	5	100	W. L. Berry	Paducah, Ky.	
53	Tow.	4	150	L. H. Tucker	Philadelphia, Pa.	103 Walnut Street.
54	Tnk.	26	1,315	Sinclair Navigation Co. (Del.)	New York, N. Y.	45 Nassau Street.
55	Pas.	13	460	New England Steamship Co. (Conn.)	Newport, R. I.	
56	Frt.	7	1,012	W. W. Durocher	Marquette, Mich.	Detour, Mich.
57	Frt.	24	600	Liberty Transit Co. (W. Va.)	Pittsburgh, Pa.	Wheeling, W. Va.
58	Pas.	21	1,000	Moultrie S. S. Co. (Me.)	San Francisco, Calif.	Ferry Building.
59	Frt.	29	2,000	Wilson Transit Co. (Ohio)	Cleveland, Ohio	Rockefeller Building.
60	Pas.	20	750	Bayshore-Brighton Excursion Co. (Md.)	Baltimore, Md.	110 East Lexington Street.
61	Tow.	3	90	City of New York	New York, N. Y.	Pier A, North River.
62	Frt.	15	1,000	Norfolk & Mobjack Bay Steamboat Co. (Va.)	Norfolk, Va.	A. D. Transportation Wharf.

<sup>6</sup> Formerly st. s. Iva.

<sup>10</sup> Formerly st. s. Salem County.

<sup>11</sup> Formerly st. p. General Hancock.

<sup>12</sup> Formerly st. s. James McAnaldin.

<sup>13</sup> Formerly st. s. *in* Reliance.

<sup>14</sup> Formerly st. s. *in* United States Engineers, Gedney.

<sup>15</sup> Formerly C. and G. Survey st. s. Gedney.

<sup>16</sup> Formerly st. s. George Hawley.

<sup>17</sup> Formerly st. p. R. DuBar.

<sup>18</sup> Formerly st. p. Nahant.

<sup>19</sup> Formerly st. s. *in* Quaker City.

<sup>20</sup> Formerly st. s. *in* Sieur de Moits.

Line No.	Official No.	Signal letters	Rtg	Name of vessel	Tonnage		Dimensions			When built	Where built
					Gross	Net	Length	Breadth	Depth		
1	222306	MDRF	St. s.	<sup>1</sup> GENERAL MEIGS.....	267	181	125.8	26.4	10.9	1892	Camden, N. J.....
2	85627		St. s.	General Newton.....	40	20	63.7	16.8	6.6	1830	Athens, N. Y.....
3	141670		St. w.	<sup>2</sup> General Pershing.....	141	141	160.0	30.0	4.5	1900	Sillwater, Minn.....
4	86622		St. s.	GENERAL PUTNAM.....	285	168	122.6	26.0	9.0	1902	Wilmington, Del.....
5	207960		St. s.	General Sumner.....	449	305	160.2	37.5	14.2	1900	Boston, Mass.....
6	204510		St. s.	General Washington.....	97	60	78.0	16.7	4.8	1907	Astoria, Oreg.....
7	211761		St. w.	<sup>3</sup> General Wood.....	272	272	181.9	29.8	6.0	1913	Sidell, La.....
8	203337	KVNL	St. s.	GENERAL G. M. SOHNEL.....	169	116	92.0	21.5	10.8	1906	Chester, Pa.....
9	216106	LHDT	St. s.	<sup>4</sup> GENERAL G. W. GOETHALS.....	4,418	2,607	353.0	43.7	25.0	1911	Vegesack, Germany.....
10	215066	LHDG	St. s.	<sup>5</sup> GEN. O. H. ERNST.....	3,564	2,250	350.0	45.3	24.5	1904	Flensburg, Germany.....
11	215110	LHDV	St. s.	<sup>6</sup> GEN. W. C. GORRAS.....	4,636	2,723	370.1	45.3	26.8	1902	Rostock, Germany.....
12	217984		St. w.	<sup>7</sup> General John Coffee.....	150	150	132.9	29.7	4.0	1910	Memphis, Tenn.....
13	86501		St. s.	GEN. ORLANDO M. POE.....	4,835	3,705	470.0	50.0	29.0	1900	Cleveland, Ohio.....
14	218718	LSJF	St. s.	<sup>8</sup> GENEVIEVE LYKES.....	2,689	1,667	253.4	43.8	26.2	1910	Muntowoc, Wis.....
15	219855	LWGF	St. s.	<sup>9</sup> GEORGE ALLEN.....	5,868	3,636	385.3	61.2	25.6	1929	Kobe, Japan.....
16	85601		St. s.	George Curtis.....	194	65	121.2	20.3	11.6	1881	Hoothbay, Me.....
17	206823		St. s.	GEORGE EDWARD.....	49	34	68.0	16.0	7.1	1909	Buffalo, N. Y.....
18	85748		St. s.	George Field.....	29	14	53.8	15.0	6.2	1832	do.....
19	85413		St. s.	George King.....	532	350	170.4	30.7	13.4	1874	Marino City, Mich.....
20	220889	MCDQ	St. s.	GEORGE PEIRCE.....	5,462	3,365	400.7	64.2	30.4	1920	Chester, Pa.....
21	86307		St. s.	GEORGE STEPHENSON.....	3,884	3,155	407.4	49.0	23.4	1890	West Bay City, Mich.....
22	215447	LHQF	St. s.	<sup>10</sup> GEORGE WASHINGTON.....	23,783	13,002	698.9	78.2	23.1	1908	Stettin, Germany.....
23	224216	MFQG	St. s.	GEORGE WASHINGTON.....	5,181	3,167	375.5	64.0	17.2	1924	Newport News, Va.....
24	208220		St. s.	George A. Hibbard.....	65	44	68.8	17.9	7.6	1910	Boston, Mass.....
25	207803		St. s.	<sup>11</sup> George A. Keating.....	112	63	78.0	19.8	9.2	1910	Perth Amboy, N. J.....
26	110918		St. s.	<sup>12</sup> George B. Hance.....	23	11	52.4	14.6	6.0	1891	Athens, N. Y.....
27	86671		St. s.	GEORGE B. LEONARD.....	4,037	2,841	380.0	50.0	23.6	1903	Chicago, Ill.....
28	200667		St. s.	GEORGE H. McCLELLAN.....	256	174	109.0	25.1	13.0	1904	Camden, N. J.....
29	85734		St. s.	George B. Roe.....	42	21	64.2	16.0	7.0	1882	Tottenville, N. Y.....
30	219294	LTVR	St. s.	GEORGE C. GREER.....	426	200	142.0	27.7	14.8	1919	Port Jefferson, N. Y.....
31	86519		St. s.	Geo. C. Van Thyl, Jr.....	21	14	45.0	13.0	5.6	1900	Albany, N. Y.....
32	207792		St. s.	<sup>13</sup> GEORGE D. DIXON.....	4,690	3,169	350.0	46.0	31.0	1910	Wyandotte, Mich.....
33	225512		St. s.	<sup>14</sup> George D. Lewis.....	135	45	105.6	18.2	8.1	1926	New London, Conn.....
34	86476		St. s.	Geo. E. Lattimer.....	27	19	50.0	16.2	4.4	1899	Buffalo, N. Y.....
35	86229		St. s.	<sup>15</sup> GEORGE E. WEED.....	73	36	75.6	17.5	8.1	1892	Sparrows Point, Md.....
36	220760	MBSL	St. s.	GEORGE E. WEED.....	5,975	3,710	400.7	64.2	30.4	1920	Chester, Pa.....
37	204225		St. s.	GEORGE F. BARER.....	7,210	5,459	580.0	58.0	25.5	1907	Superior, Wis.....
38	86555		St. s.	Geo. F. Heller.....	185	107	101.0	21.5	8.5	1901	Alameda, Calif.....
39	203235	KVML	St. s.	<sup>16</sup> George F. McCallrey.....	156	106	85.9	27.0	10.6	1906	Tomkins Cove, N. Y.....
40	208306		St. s.	GEORGE F. RAND.....	6,533	4,985	632.0	58.0	31.0	1911	Lorain, Ohio.....
41	201690	KTQB	St. s.	Geo. F. RANDOLPH.....	211	144	112.0	23.0	11.2	1905	Baltimore, Md.....
42	202088		St. s.	<sup>17</sup> GEORGE G. BARNUM.....	6,272	4,820	504.0	64.0	26.7	1905	West Bay City, Mich.....
43	204251		St. s.	GEORGE G. CHAWFORD.....	7,971	6,196	585.0	60.0	32.0	1907	Lorain, Ohio.....
44	215154	LHFW	St. s.	<sup>18</sup> GEORGE G. HENRY.....	6,265	3,849	435.0	66.0	32.0	1917	San Francisco, Calif.....
45	85141		St. s.	<sup>19</sup> George H. Bradley.....	99	71	100.0	19.0	8.2	1871	Bath, Me.....
46	81747		St. s.	<sup>20</sup> GEORGE H. INGALLS.....	4,904	3,879	430.0	50.2	24.4	1901	Chicago, Ill.....
47	218629	LSFH	St. s.	Geo. H. JONES.....	6,689	4,165	429.3	59.2	31.4	1910	Chester, Pa.....
48	223225		St. s.	<sup>21</sup> GEORGE H. PATTON.....	69	40	69.8	17.5	7.6	1916	Montreal, Canada.....
49	223207		St. p.	GEORGE H. WALKER.....	2,002	1,087	340.0	56.0	10.0	1923	Pittsburgh, Pa.....
50	201329		St. s.	Geo. H. Williams.....	194	93	105.5	25.8	7.8	1904	Portland, Oreg.....
51	86543		St. s.	Geo. K. Kirkham.....	95	64	76.1	20.5	9.7	1900	Athens, N. Y.....
52	215007	LHBR	St. s.	<sup>22</sup> George L. Olson.....	1,428	814	223.0	43.6	16.5	1917	Oakland, Calif.....
53	200876	LBGS	St. s.	GEORGE L. POTTER.....	220	149	112.3	24.1	11.5	1909	Baltimore, Md.....
54	213847		St. s.	GEORGE M. SHRIVER.....	260	176	109.7	25.0	12.6	1915	Port Richmond, N. Y.....
55	210565	LVMW	St. s.	<sup>23</sup> Geo. N. Barrett.....	179	30	95.5	24.7	12.2	1920	Sturgeon Bay, Wis.....
56	92261		St. s.	<sup>24</sup> Geo. N. Southwick.....	67	28	69.0	17.6	7.0	1891	Alexandria, Va.....
57	86511		St. s.	George P. Swilkes.....	218	137	142.7	22.7	8.8	1900	Baltimore, Md.....
58	200702		St. s.	GEORGE R. POTTER.....	133	66	77.6	20.3	8.8	1887	Buffalo, N. Y.....
59	85845		St. s.	Geo. S. Donaldson.....	13	6	44.2	13.5	6.0	1883	do.....
60	110687		St. s.	<sup>25</sup> George S. Tlee.....	74	50	83.2	18.1	8.0	1885	Newburgh, N. Y.....
61	216388	LKSW	St. s.	GEORGE W. BARNES.....	6,531	4,703	416.8	56.1	32.7	1918	Quincy, Mass.....

<sup>1</sup> Formerly st. s. U. S. Q. M. C. General Meigs.

<sup>2</sup> Formerly \*st. p. <sup>a</sup> Lora.

<sup>3</sup> Formerly \*st. p. S. L. Elam.

<sup>4</sup> Formerly German st. s. G. W. Goethals.

<sup>5</sup> Formerly <sup>a</sup> German st. s. St. Croix.

<sup>6</sup> Formerly German st. s. Sachsenwald.

<sup>7</sup> Formerly German st. s. Prinz Sigismund.

<sup>8</sup> Formerly st. w. Patton.

<sup>9</sup> Formerly st. s. Lake Gadsden.

<sup>10</sup> Formerly st. s. Eastern Ocean.

<sup>11</sup> Formerly German st. s. George Washington.

<sup>a</sup> W. P. Runyon.

<sup>b</sup> Bradley.

<sup>12</sup> Formerly st. s.

<sup>c</sup> Perseverance.

<sup>d</sup> U. S. Q. M. C. Perseverance.

Line No.	Service	Crew	Indicated horse-power	Name of owner	Home port	Address of owner
1	Pas.	5	350	Steamer General Meigs (N. Y.)	New York, N. Y.	17 State Street.
2	Tow.	5	200	Taylor Dredging Co. (N. J.)	do.	Jersey City, N. J.
3	Frt.	14	900	Liberty Transit Co. (W. Va.)	Pittsburgh, Pa.	Wheeling, W. Va.
4	Pas.	10	325	John E. Moore Co. (N. Y.)	New York, N. Y.	17 State Street.
5	Fer.	6	700	City of Boston (Mass.)	Boston, Mass.	City Hall.
6	Pas.	5	220	Knappton Towboat Co. (Wash.)	Astoria, Ore.	Knappton, Wash.
7	Pas.	14	600	Pittsburgh-Wheeling & Cincinnati Packet Co. (Ohio)	Pittsburgh, Pa.	Wheeling, W. Va.
8	Frt.	7	500	Ocean Steamship Co. of Savannah (Ga.)	New York, N. Y.	Pier 52, North River.
9	Frt.	77	3,200	Munson Steamship Line (N. Y.)	do.	67 Wall Street.
10	Pas.	60	2,800	Panama Railroad Co. (N. Y.)	do.	24 State Street.
11	Frt.	48	2,600	Libby, McNeill & Libby (Me.)	San Francisco, Calif.	Merchants Exchange Building.
12	Tow.	12	700	Barrett Line (Ohio)	Cincinnati, Ohio.	405 St. Paul Building.
13	Frt.	25	2,300	Pittsburgh Steamship Co. (W. Va.)	Duluth, Minn.	Wolvyn Building.
14	Frt.	30	1,600	Lykes Bros. Steamship Co. (La.)	New Orleans, La.	Whitney Building.
15	Frt.	40	2,300	Garland Steamship Corporation (N. Y.)	New York, N. Y.	25 Broadway.
16	Fsh.	23	250	Fisheries Products Co. (N. C.)	Wilmington, N. C.	
17	Fsh.	3	125	John H. Werner	Cleveland, Ohio.	Loraln, Ohio.
18	Tow.	2	20	Steam tug George Fields (N. Y.)	New York, N. Y.	17 State Street.
19	Frt.	16	680	Victor Salkeld	Cleveland, Ohio.	Mentor, Ohio.
20	Frt.	44	3,000	United States Shipping Board	Philadelphia, Pa.	Bourse Building.
21	Frt.	25	1,700	Pittsburgh Steamship Co. (W. Va.)	Duluth, Minn.	Wolvyn Building.
22	Pas.	80	8,182	United States Shipping Board	New York, N. Y.	46 Broadway.
23	Pas.	90	4,750	Eastern Steamship Lines (Me.)	do.	Pier 19, North River.
24	Pas.	6	300	City of Boston (Mass.)	Boston, Mass.	City Hall.
25	Tow.	5	200	Great Eastern Gravel Corporation (N. Y.)	New York, N. Y.	Port Jefferson, N. Y.
26	Tow.	2	110	Cornell Steamboat Co. (N. Y.)	Albany, N. Y.	Kingston, N. Y.
27	Frt.	22	1,800	Great Lakes Steamship Co. (Del.)	Oswego, N. Y.	Syracuse, N. Y.
28	Frt.	8	600	City of New York	New York, N. Y.	Municipal Building.
29	Tow.	4	150	Androvett Towing & Transportation Co. (N. J.)	do.	Kreischerville, N. Y.
30	Tow.	19	950	Magnolia Petroleum Co. (Tex.)	Port Arthur, Tex.	
31	Tow.	3	80	John P. Randerson	Albany, N. Y.	68 Chapel Street.
32	Frt.	27	1,700	Great Lakes Transit Corporation (N. Y.)	Buffalo, N. Y.	223 Erie Street.
33	Fsh.]	22	150	George F. Lewis	Newport, R. I.	Sherman's Wharf.
34	Tow.	2	150	Owen A. Mullen	Albany, N. Y.	Troy, N. Y.
35	Tow.	9	200	Old Dominion Steamship Co. (Del.)	New York, N. Y.	Pier 25, North River.
36	Frt.	44	3,000	United States Shipping Board	Philadelphia, Pa.	Bourse Building.
37	Frt.	25	1,800	Pittsburgh Steamship Co. (W. Va.)	Duluth, Minn.	Wolvyn Building.
38	Ten.	15	250	Libby, McNeill & Libby (Me.)	San Francisco, Calif.	Merchants Exchange.
39	Frt.	11	50	Owen McCaffrey's Sons (N. Y.)	New York, N. Y.	1 Broadway.
40	Frt.	32	1,700	American Steamship Co. (N. Y.)	Buffalo, N. Y.	Prudential Building.
41	Tow.	8	600	Baltimore & Ohio R. R. Co. (Md.)	Baltimore, Md.	Baltimore and Charles Streets.
42	Frt.	25	1,800	Superior Steamship Co. (Minn.)	Duluth, Minn.	800 Alworth Building.
43	Frt.	25	1,880	Pittsburgh Steamship Co. (W. Va.)	do.	Wolvyn Building.
44	Tnk.	36	2,600	Pan American Petroleum and Transport Co. (Del.)	Los Angeles, Calif.	Security Building.
45	Fsh.	26	250	Lancaster Fish & Guano Co. (Va.)	Reedville, Va.	White Stone, Va.
46	Frt.	29	1,700	Eastern Steamship Corporation (N. Y.)	Buffalo, N. Y.	Prudential Building.
47	Tnk.	36	2,800	Standard Oil Co. (N. J.)	New York, N. Y.	26 Broadway.
48	Tow.	4	250	City of Detroit	Detroit, Mich.	Marquette Building.
49	Fer.	21	1,702	New Orleans, Texas & Mexico Ry. Co. (La.)	Baton Rouge, La.	
50	Frt.	12	175	City of Portland (Oreg.)	Portland, Oreg.	City Hall.
51	Tow.	4	350	John E. Moore Co. (N. Y.)	New York, N. Y.	17 State Street.
52	Frt.	26	1,000	Oliver J. Olson & Co. (Calif.)	San Francisco, Calif.	1 Drumm Street.
53	Tow.	11	600	Baltimore & Ohio R. R. Co. (Md.)	Baltimore, Md.	Baltimore and Charles Streets.
54	Frt.	7	760	do.	do.	do.
55	Tow.	11	450	Edward E. Barrett	New York, N. Y.	290 Riverside Drive.
56	Tow.	5	161	Cornell Steamboat Co. (N. Y.)	Albany, N. Y.	Kingston, N. Y.
57	Fsh.	28	164	Fisheries Products Co. (N. C.)	Wilmington, N. C.	
58	Frt.	9	350	City of Buffalo	Buffalo, N. Y.	Fire Headquarters.
59	Tow.	4	125	James E. Conlon	do.	137 Erie Street.
60	Tow.	5	250	Tico Towing Line (N. J.)	New York, N. Y.	17 Battery Place.
61	Tnk.	62	2,600	Pan American Petroleum & Transport Co. (Del.)	Los Angeles, Calif.	1015 Security Building.

<sup>12</sup> Formerly st. s. R. G. Davis.

<sup>13</sup> Formerly st. s. Allegheny.

<sup>14</sup> Formerly st. s. William C. Agnew.

<sup>15</sup> Formerly st. s. Germania.

<sup>16</sup> Formerly st. s. Pilly Flsk.

<sup>17</sup> Formerly st. s. Socapa.

<sup>18</sup> Formerly st. s. Le Grand S. De Graff.

<sup>19</sup> Formerly st. s. (a) George H. Bradley.

<sup>19</sup> Formerly st. s. (b) U. S. S. George H. Bradley.

<sup>20</sup> Formerly st. s. William L. Brown.

<sup>21</sup> Formerly (a) British st. s. Progresso.

<sup>21</sup> Formerly (b) U. S. Q. M. C. st. s. A. T. S. No. 8.

<sup>22</sup> Formerly st. s. Ryder Hanly.

<sup>23</sup> Formerly st. s. Burro.

<sup>24</sup> Formerly st. s. M. B. Harlow.

<sup>25</sup> Formerly st. s. H. H. Williams, Jr.

Line No.	Official No.	Signal letters	Flag	Name of vessel	Tonnage		Dimensions			When built	Where built
					Gross	Net	Length	Breadth	Depth		
							Feet	Feet	Feet		
1	150941		St. p.	Geo. W. Bates	99	76	107.5	21.4	4.7	1902	Portland, Ore.
2	223020		Fl. s.	GEORGE W. LOFT	875	595	209.0	45.1	16.3	1923	Mariners Harbor, N. Y.
3	141800		St. s.	Geo. W. Parker	143	121	105.0	27.5	6.0	1903	Marino City, Mich.
4	202168		St. s.	GEORGE W. PERKINS	6,406	4,922	558.2	56.0	26.5	1905	Superior, Wis.
5	10977		St. s.	Geo. W. Pratt	41	20	76.5	17.5	6.8	1863	Rondout, N. Y.
6	219144	LTKS	St. s.	Geo. W. Stevens	177	30	95.5	24.7	12.2	1910	Sturgeon Bay, Wis.
7	116698		St. s.	George W. Simons	39	21	81.5	17.5	4.4	1895	Portland, Ore.
8	86105		St. s.	Geo. W. WASHBURN	298	140	23.0	26.0	13.8	1890	Newburgh, N. Y.
9	214587	LGNK	St. s.	GEORGIANNA WEEMS	2,068	1,550	212.2	39.0	18.0	1910	Wilmington, Del.
10	86407	KPJT	St. s.	Georges Creek	398	184	128.9	28.7	10.7	1899	Port Richmond, N. Y.
11	85901		St. s.	Georgia	1,749	1,188	280.0	40.0	15.0	1887	Wilmington, Del.
12	86624		St. s.	Georgia	255	173	110.2	22.0	0.2	1902	Tacoma, Wash.
13	125873		St. s.	Georgia	895	393	195.7	34.4	12.0	1880	Manitowoc, Wis.
14	205302	KWQL	St. s.	GEORGIA	5,110	3,194	389.4	52.1	29.1	1908	Newport News, Va.
15	214412		St. s.	GEORGIA	98	51	71.0	20.0	12.5	1916	Cleveland, Ohio
16	219474	LVHJ	St. s.	GEORGIAN	4,821	2,021	386.8	52.2	27.4	1919	Arlington, N. Y.
17	212280		St. s.	Georglann	242	108	145.0	22.0	7.1	1914	Portland, Ore.
18	140680		St. w.	Georgie S.	37	37	82.5	18.5	3.5	1884	Savanna, Ill.
19	223042		St. w.	Georgie Burton	572	455	153.5	32.0	6.2	1923	Portland, Ore.
20	217442	LPKT	St. s.	Georgina Rolph	2,354	1,385	245.3	45.5	28.3	1918	Rolph, Calif.
21	86247		St. s.	Gerald C.	36	18	62.5	14.0	7.0	1893	Wynadotte, Mich.
22	210760	LCQT	St. s.	GERMANTOWN	619	384	158.5	30.1	18.2	1912	Wilmington, Del.
23	80488	KPRB	St. s.	Gerry	273	133	102.0	24.0	10.6	1900	do
24	86028		St. s.	Gerlie Story	82	34	76.5	20.0	8.0	1889	San Francisco, Calif.
25	85815		St. s.	Gertrude	122	61	88.2	22.5	10.3	1883	Brooklyn, N. Y.
26	208710		St. s.	GERTRUDE T.	37	25	65.0	15.0	6.0	1911	Erle, Pa.
27	86417	KPJQ	St. s.	GETTYSBURG	557	351	158.0	29.0	18.0	1898	Wilmington, Del.
28	86593		St. s.	Clifford	63	43	69.0	19.0	7.0	1901	Manitowoc, Wis.
29	224605		St. s.	Clg Harbor	1,109	108	116.2	36.8	8.4	1925	Tacoma, Wash.
30	223706		St. s.	CLIBERT	1,168	628	195.3	42.2	13.2	1924	Sturgeon Bay, Wis.
31	206834		St. s.	Gilben Brothers	181	97	105.8	29.6	9.0	1909	Wilmington, Del.
32	222006		St. w.	Gillespie	165	62	126.3	21.0	3.0	1922	Wabasha, Minn.
33	224402	MFRJ	St. s.	GLACIER	4,043	2,158	371.0	46.1	27.7	1891	Sunderland, England
34	85293		St. s.	Gladiator	206	80	115.8	22.3	12.0	1871	Port Huron, Mich.
35	85434		St. s.	Gladiator	67	38	76.1	19.3	7.3	1876	St. Marys, Ga.
36	8718		St. s.	Gladys	24	12	60.0	13.0	6.2	1871	Philadelphia, Pa.
37	208294		St. w.	Gladys	61	61	93.0	23.0	3.5	1911	Jeffersonville, Ind.
38	209728		St. s.	Gladys	39	18	70.1	17.9	4.0	1911	Fort Myers, Fla.
39	223700		St. s.	Gladys	0	0	37.3	9.4	4.8	1919	Portsmouth, Va.
40	220066	MBLG	St. s.	GLADYSBEE	5,186	3,686	391.0	51.2	30.0	1920	Savannah, Ga.
41	166918		St. w.	Glasgow	58	58	77.0	18.9	3.3	1914	Herrmann, Mo.
42	204548		St. w.	Gleaner	422	408	144.3	39.5	5.7	1907	Stanwood, Wash.
43	205783		St. s.	Gleaner	123	5	97.4	22.8	10.8	1908	Hanford, Ore.
44	217639	LQCU	St. s.	GLENDOLA	2,246	1,348	289.0	44.1	19.2	1919	Portland, Ore.
45	217687	LQFS	St. s.	GLENDOLE	2,246	1,348	289.0	44.1	19.2	1919	do
46	86045		St. s.	Glenn	135	92	108.0	21.8	8.4	1889	South Haven, Mich.
47	220209		St. s.	Glenn White	16	11	51.8	13.8	3.3	1920	Ashtabula, Ohio
48	213369	LFKR	St. s.	GLENFOL	5,250	3,195	401.2	53.1	29.0	1912	Kiel, Germany
49	218656	LSDB	St. s.	GLEN RIDGE	5,104	3,720	377.0	52.0	29.8	1919	Shooters Island, N. Y.
50	216529	LMBT	St. s.	GLEN WHITE	5,438	3,340	368.6	55.2	30.5	1918	Camden, N. J.
51	86503		St. s.	Globe	137	62	91.1	25.0	7.8	1900	Richmond, Mo.
52	86209	RLTG	St. s.	GLoucester	2,541	1,976	272.7	42.0	16.0	1893	Sprows Point, Md.
53	217692	LQDP	St. s.	Gloucester	521	254	164.3	29.1	11.2	1919	Essex, Mass.
54	217972	LQWD	St. s.	GLYMONT	2,722	1,672	289.0	44.1	19.2	1919	Portland, Ore.
55	121113		St. w.	Gold	317	275	155.0	35.0	6.0	1899	Fort Bragg, Calif.
56	213873	LFSB	St. s.	GOLD SHELL	5,614	3,420	411.0	53.4	29.8	1916	Wilmington, Del.
57	76275		St. s.	Golden Arg.	35	21	54.6	15.8	7.0	1881	Greenpoint, N. Y.
58	220972		St. s.	Golden City	353	233	176.8	30.5	12.7	1920	Alameda, Calif.
59	201048		St. w.	Golden Eagle	193	193	175.0	35.0	5.2	1904	Jeffersonville, Ind.
60	86250		St. s.	Golden Rod	71	62	75.4	16.0	6.0	1893	Brewer, Me.
61	204890	KWLP	St. s.	GOLIATH	414	221	131.0	27.1	15.2	1907	Camden, N. J.
62	216971	LNBR	St. s.	GOODSPEED	2,395	1,463	250.5	43.8	22.2	1918	Wynadotte, Mich.
63	136546		St. p.	GOOSBOME	1,910	1,454	286.0	40.8	11.0	1889	do
64	216972	LNBS	St. s.	GOOSE	2,310	1,406	250.5	43.6	22.2	1918	do
65	208540		St. s.	Gerilla	7	7	30.0	0.0	3.2	1902	Manitowoc, Wis.

1 Formerly st. p. Paloma.  
 2 Formerly st. s. L. G. Powell.  
 3 Formerly st. s. Bullock.  
 4 Formerly st. s. Saddle B.  
 5 Formerly st. s. City of Ludington.  
 6 Formerly st. s. <sup>a</sup> Texas, <sup>b</sup> Georgia, <sup>c</sup> Texaco.

7 Formerly st. s. Clarksburg.  
 8 Formerly st. w. Line Hanson.  
 9 Formerly st. w. Capella.  
 10 Formerly U. S. N. st. s. Glacier.  
 11 Formerly st. s. Edith.  
 12 Formerly U. S. N. st. s. 9201.  
 13 Formerly st. w. Lucine.  
 14 Formerly German st. s. Hagen.

Line No.	Service	Crew	Indicated horse-power	Name of owner	Home port	Address of owner
1	Frt.	6	75	Columbia Digger Co. (Oreg.)	Portland, Oreg.	1 Front Street.
2	Fer.	16	2,200	City of New York	New York, N. Y.	Municipal Building.
3	Frt.	6	100	Geo. W. Parker	Detroit, Mich.	Lincoln Hotel.
4	Frt.	25	1,800	Pittsburgh Steamship Co. (W. Va.)	Duluth, Minn.	Wolvu Building.
5	Tow.	8	245	Cornell Steamboat Co. (N. Y.)	Albany, N. Y.	Kingston, N. Y.
6	Tow.	8	450	Chesapeake & Ohio Ry. Co. (Va.)	Newport News, Va.	C. & O. Building.
7	Pas.	3	90	Willamette & Columbia River Towing Co. (Oreg.)	Portland, Oreg.	175 East Water Street.
8	Tow.	12	800	Cornell Steamboat Co. (N. Y.)	Albany, N. Y.	Kingston, N. Y.
9	Frt.	25	850	Baltimore & Carolina S. S. Co. (Me.)	Baltimore, Md.	Pier 5, Pratt Street.
10	Tow.	16	880	Metropolitan Coal Co. (Mass.)	Boston, Mass.	20 Exchange Place.
11	Pas.	49	1,950	Hartford & New York Transportation Co. (Conn.)	Hartford, Conn.	285 State Street.
12	Pas.	15	201	Washington Salvage Co. (Wash.)	Juneau, Alaska	
13	Pas.	50	750	Wisconsin & Michigan Transportation Co. (Wis.)	Milwaukee, Wis.	54 West Water Street.
14	Tnk.	34	1,200	Texas Co. (Tex.)	Port Arthur, Tex.	Dock 29.
15	Tow.	7	40	Great Lakes Towing Co. (N. J.)	Duluth, Minn.	N. P. Dock.
16	Frt.	34	2,500	American-Hawaiian S. S. Co. (N. J.)	New York, N. Y.	39 Broadway.
17	Pas.	2	600	Harkins Transportation Co. (Oreg.)	Portland, Oreg.	Foot Alder Street.
18	Tow.	4	100	Meramec Portland Cement & Material Co. (Mo.)	St. Louis, Mo.	Syndicate Trust Building.
19	Pas.	6	400	Western Transportation Co. (Oreg.)	Portland, Oreg.	733 Pittcock Building.
20	Frt.	29	1,000	Rolph Navigation & Coal Co. (Calif.)	San Francisco, Calif.	60 California Street.
21	Fsh.	3	60	Boll & Bensa Fish Co. (Ohio)	Sandusky, Ohio	Port Clinton, Ohio.
22	Tow.	19	1,100	Reading Co. (Pa.)	Philadelphia, Pa.	Reading Terminal.
23	Tow.	12	700	Flushing Towing Line (N. Y.)	New York, N. Y.	11 Moore Street.
24	Tow.	2	68	Alaska Packers Association (Calif.)	San Francisco, Calif.	85 Second Street.
25	Tow.	7	350	Thames Towboat Co. (Conn.)	New London, Conn.	24 Bank Street.
26	Fsh.	4	225	Otto W. Bishop	Port Huron, Mich.	Alpena, Mich.
27	Tow.	20	1,000	Reading Co. (Pa.)	Philadelphia, Pa.	Reading Terminal.
28	Tow.	3	180	Michigan Limestone & Chemical Co. (Mich.)	Detroit, Mich.	732 Blue Bank Building.
29	Fer.	8	300	Tacoma Ferry Co. (Wash.)	Tacoma, Wash.	715 South J Street.
30	Frt.	20	750	Lake Sand Corporation (Ill.)	Chicago, Ill.	133 West Washington Street.
31	Frt.	5	400	Henry Gillen's Sons Lighterage (N. Y.)	New York, N. Y.	59 Pearl Street.
32	Pas.	6	450	Missouri Pacific H. R. Co. (Mo.)	St. Louis, Mo.	Railway Exchange Building.
33	Fsh.	23	2,127	Northern Fisheries (Wash.)	San Francisco, Calif.	141 Clay Street.
34	Tow.	8	700	Duluth Superior Dredging Co. (Minn.)	Duluth, Minn.	17 Battery Place.
35	Tow.	6	180	Wilmington Towing Co. (N. C.)	Wilmington, N. C.	
36	Tow.	3	75	P. W. McAvoy	Philadelphia, Pa.	117 Walnut Street.
37	Fer.	4	150	A. C. Jaynes	St. Louis, Mo.	Capo Girardeau, Mo.
38	Frt.	4	50	A. L. Kinzie	Key West, Fla.	Fort Myers, Fla.
39	Misc.	1	10	Gust. Wiekberg	Perth Amboy, N. J.	
40	Tnk.	43	3,200	United States Mex-Oil Corporation (Del.)	New York, N. Y.	26 Beaver Street.
41	Tow.	8	60	Alpha Portland Cement Co. (Ill.)	St. Louis, Mo.	ArCADE Building.
42	Frt.	6	180	Skagit River Navigation & Trading Co. (Calif.)	Seattle, Wash.	City Dock.
43	Tow.	5	400	Rolph Navigation & Coal Co. (Calif.)	San Francisco, Calif.	60 California Street.
44	Frt.	31	1,400	Glendola S. S. Corporation (Del.)	New York, N. Y.	17 Battery Place.
45	Frt.	31	1,400	Glendoyle Steamship Corporation (Del.)	do.	do.
46	Pas.	7	300	Ontario Navigation Co. (N. Y.)	Rochester, N. Y.	R. F. D. 5.
47	Fsh.	3	35	Harbor Fish Co. (Ohio)	Cleveland, Ohio.	Ashtabula, Ohio.
48	Tnk.	41	2,500	Standard Oil Co. (N. J.)	New York, N. Y.	24 Broadway.
49	Frt.	58	2,500	United States Shipping Board	do.	45 Broadway.
50	Frt.	43	2,500	Mystlo Steamship Co. (trustees)	Boston, Mass.	111 Devonshire Street.
51	Frt.	6	350	Andrew Olson	New York, N. Y.	119 Pioneer Street (B.).
52	Pas.	36	2,500	Merchants & Miners Transportation Co. (Md.)	Baltimore, Md.	112 South Gay Street.
53	Fsh.	23	700	Marino Products (Va.)	Reedville, Va.	
54	Frt.	30	1,400	Charles Nelson Co. (Calif.)	San Francisco, Calif.	230 California Street.
55	Pas.	15	200	Petaluma & Santa Rosa R. R. Co. (Calif.)	do.	First National Bank Building.
56	Tnk.	37	3,500	Gold Shell S. S. Co. (Del.)	Wilmington, Del.	
57	Tow.	5	50	Newtown Creek Towing Co. (N. Y.)	New York, N. Y.	Long Island City, N. Y.
58	Fer.	4	650	Golden Gate Ferry Co. (Calif.)	San Francisco, Calif.	Foot Hyde Street.
59	Pas.	42	200	Eagle Packet Co. (Mo.)	St. Louis, Mo.	Foot Vliet Street.
60	Frt.	5	50	A. Ferry Coombs	Holtsville, Me.	Ishboro, Me.
61	Tow.	10	1,000	Wood Towing Corporation (Va.)	Norfolk, Va.	Norfolk Dock.
62	Frt.	28	1,300	United States Shipping Board	New York, N. Y.	45 Broadway.
63	Pas.	125	2,000	Cleveland & Buffalo Trust Co. (Ohio)	Cleveland, Ohio.	East Ninth Street Pier.
64	Frt.	35	1,300	United States Shipping Board	New York, N. Y.	45 Broadway.
65	Fsh.	2	7	Arthur Paula	Grand Haven, Mich.	South Haven, Mich.

<sup>15</sup> Formerly st. w. Fort Bragg.

<sup>16</sup> Formerly st. s. J. J. Driscoll.

<sup>17</sup> Formerly st. s. Aven J. Hanford.

<sup>18</sup> Formerly st. w. Wiu, Carlg.

<sup>19</sup> Formerly <sup>a</sup> Colliah.

<sup>19</sup> Formerly <sup>b</sup> U. S. N. st. s. Colliah.

<sup>20</sup> Formerly st. p. <sup>a</sup> City of Detroit.

<sup>20</sup> Formerly st. p. <sup>b</sup> City of Detroit II.

Steam Vessels

Line No.	Official No.	Signal letters	Rig	Name of vessel	Tonnage		Dimensions			When built	Where built
					Gross	Net	Length	Breadth	Depth		
							Feet	Feet	Feet		
1	201685		St. s.	GOSHEN.....	1,459	902	205.5	43.5	10.4	1905	Wilmington, Del.
2	33972		St. p.	<i>Coulishoro</i> .....	469	469	209.0	52.4	9.0	1863	St. Louis, Mo.
3	210750		St. s.	Governor.....	76	52	72.9	21.3	8.2	1912	Grassy Point, N. Y.
4	86215		St. s.	Gov. Bodwell.....	170	102	96.6	19.2	8.0	1892	Rockland, Me.
5	203581	KVQJ	St. s.	GOVERNOR COBB.....	2,522	1,556	289.1	54.0	18.0	1900	Chester, Pa.
6	86483	KPLG	St. s.	GOVERNOR DINGLEY... <sup>⊙</sup>	3,820	2,856	293.9	60.8	17.8	1899	Essex, Mass.
7	136819		St. s.	Gov. Douglas.....	40	23	50.6	16.4	6.4	1900	San Francisco, Calif.
8	85520		St. p.	Gov. Irwin.....	82	56	77.0	18.0	10.4	1878	Brooklyn, N. Y.
9	156931		St. s.	Governor King.....	534	336	143.0	37.7	13.3	1901	San Francisco, Calif.
10	207102		St. s.	Gov. Markham.....	79	64	81.8	19.0	9.1	1892	Boston, Mass.
11	207961		St. s.	Governor Russell.....	713	485	160.5	37.9	13.9	1898	East Boston, Mass.
12	106417		St. s.	Governor Smith.....	65	32	70.7	17.0	7.8	1886	Noank, Conn.
13	202113		St. p.	Gov. Winthrop.....	485	350	134.9	30.0	11.6	1905	Newburgh, N. Y.
14	145835		St. p.	GOV. EMERSON (C. HARRINGTON).	875	685	201.5	33.2	8.2	1901	Oakland, Calif.
15	216871	LMSV	St. s.	GOVERNOR JOHN LIND <sup>+</sup> ⊙	3,431	2,039	305.0	46.0	24.5	1918	Wilmington, Del.
16	201339		St. s.	GOVANUS.....	862	586	182.3	45.0	16.0	1907	New Baltimore, N. Y.
17	221270		St. s.	Gowanus.....	83	50	69.0	21.0	8.7	1923	Cape Hatteras, Mo.
18	223027		St. w.	Grace.....	36	36	79.8	20.0	2.8	1919	Northport, Ohio
19	218910		St. s.	Grace B.....	17	12	46.1	13.4	5.0	1920	Paducah, Ky.
20	220214		St. w.	Grace Devers.....	110	110	112.3	26.2	4.2	1892	Sunderland, England.
21	223907	MDVT	St. s.	GRACE DOLLAR..... <sup>⊙</sup>	0,654	4,217	436.4	62.1	23.8	1899	Everett, Wash.
22	86175		St. s.	Grace Thurston.....	62	35	58.9	18.0	6.7	1911	Noank, Conn.
23	211921		St. s.	Grace A. Dalgall.....	146	89	92.0	23.4	9.2	1908	Manitowoc, Wis.
24	206140		Fl. s.	GRAEME STEWART.....	309	30	104.0	23.2	16.0	1903	Toledo, Ohio.
25	200007		St. s.	GRAND HAVEN.....	2,320	1,078	306.0	51.4	17.3	1905	Buffalo, N. Y.
26	202711		St. s.	GRAND ISLAND..... <sup>+</sup> ⊙	5,146	4,143	488.6	52.0	25.8	1910	Toledo, Ohio.
27	207917		St. s.	Grandon (composite).....	222	151	102.2	29.0	11.2	1893	Philadelphia, Pa.
28	86282		St. s.	Granton.....	47	33	59.8	16.5	7.2	1880	Knoxville, Tenn.
29	86907		St. w.	Gray Engle.....	214	150	133.8	20.0	7.0	1912	Buffalo, N. Y.
30	209044		St. s.	Grayling.....	42	42	101.0	21.3	3.9	1859	West Bay City, Mich.
31	85444		St. s.	Grayling.....	17	8	54.0	13.5	5.0	1907	Aberdeen, Wash.
32	86034		St. s.	Grays Harbor.....	15	7	44.0	12.0	4.5	1924	Lorain, Ohio.
33	201056	KWJL	St. s.	GREATER BUFFALO..... <sup>+</sup> ⊙	659	374	172.0	58.0	21.3	1924	do
34	223663		St. p.	GREATER DETROIT..... <sup>+</sup> ⊙	7,739	3,330	518.7	58.0	21.3	1900	Wilmington, Del.
35	223664		St. p.	GREATER DETROIT..... <sup>+</sup> ⊙	7,739	3,330	518.7	58.0	21.3	1900	Philadelphia, Pa.
36	86101	KPSF	St. s.	GRECIAN..... <sup>⊙</sup>	2,827	1,994	263.3	42.0	36.0	1920	Long Island City, N. Y.
37	141199		St. s.	Greelan.....	49	24	65.0	17.0	7.6	1892	Chester, Pa.
38	219563		St. s.	GREENE.....	294	164	146.3	20.2	10.9	1903	Tottenville, N. Y.
39	219892	LWHJ	St. s.	GREENLAND..... <sup>+</sup>	5,562	3,388	400.7	54.2	30.4	1911	Camden, N. J.
40	203139		St. s.	Greenwich.....	70	48	62.6	20.5	8.0	1886	San Francisco, Calif.
41	208650		St. s.	GREENWICH.....	88	59	66.0	18.1	10.0	1903	Poughkeepsie, N. Y.
42	85921	KDJL	St. s.	Greenwood.....	195	141	114.0	31.0	9.0	1907	Salem, Oreg.
43	200372		St. s.	Gretn.....	7	5	39.1	10.3	4.1	1872	Philadelphia, Pa.
44	204691		St. w.	Grey Engle.....	164	141	109.6	20.5	4.8	1902	Wyanadotte, Mich.
45	85238		St. s.	Greyhound.....	40	27	64.5	16.0	7.0	1920	Kelso, Wash.
46	89621		St. p.	GREYHOUND.....	1,392	748	276.0	38.0	15.0	1921	Los Angeles, Calif.
47	220706		St. w.	Greyhound.....	111	85	64.7	22.0	3.6	1920	Seattle, Wash.
48	221536	MDWV	St. s.	GRIFFLOCK..... <sup>+</sup> ⊙	7,460	4,520	430.7	54.3	26.2	1891	Cleveland, Ohio.
49	220755	NBSH	St. s.	GRIFFIN..... <sup>⊙</sup>	1,481	828	219.9	40.1	18.5	1890	Albany, N. Y.
50	86140		St. s.	GRIFFIN.....	1,856	1,626	266.0	38.2	10.6	1910	Manitowoc, Wis.
51	107504		St. s.	Griswold.....	133	91	92.2	25.0	7.0	1892	Wyanadotte, Mich.
52	219128	LTKB	St. s.	GROVE E. WARNER.....	176	29	95.5	24.7	12.2	1892	West Hartlepool, Eng-land.
53	92454	LJTF	St. s.	GUANOCO..... <sup>+</sup>	2,308	1,403	274.0	40.2	23.2	1906	Ferrysburg, Mich.
54	212946	LFGB	St. s.	GUANTANAMO..... <sup>+</sup> ⊙	3,349	2,043	350.1	46.5	22.4	1896	Boston, Mass.
55	203098		St. s.	GUARDIAN.....	492	334	128.4	25.2	12.6	1908	Wilmington, Del.
56	208031		St. s.	Guardian.....	124	84	100.4	20.0	10.0	1919	Lorain, Ohio.
57	216079	LJVI	St. s.	GUARO..... <sup>+</sup>	2,873	1,658	309.2	48.2	21.5	1885	Oswego, N. Y.
58	219110	LJJI	St. s.	GUAYAQUIL..... <sup>⊙</sup>	2,592	1,613	251.0	43.6	26.1	1868	Philadelphia, Pa.
59	106421		St. s.	Guido.....	73	46	100.2	23.6	5.1	1898	Philadelphia, Pa.
60	15362		St. s.	Guiding Star.....	29	14	61.0	13.3	5.5	1898	Philadelphia, Pa.

<sup>a</sup> James P. McQuir.  
<sup>b</sup> Diplomatic.  
<sup>c</sup> United States Engineers Diplomatic.  
<sup>d</sup> Formerly st. s. Empress.  
<sup>e</sup> Formerly st. p. Governor Irwin.  
<sup>f</sup> Port Morris.  
<sup>g</sup> Formerly st. p. Nathan Hale.

<sup>h</sup> Formerly st. s. Aurora.  
<sup>i</sup> Subrina.  
<sup>j</sup> Formerly st. p. Thomas Patten.  
<sup>k</sup> Formerly st. s. Samoa.  
<sup>l</sup> Formerly U. S. Transport Dix.  
<sup>m</sup> Dix.  
<sup>n</sup> Formerly st. s. Britannia.



Line No.	Service	Crew	Indicated horse-power	Name of owner	Home port	Address of owner
1	Fer.	7	1,900	Erie Railroad Co. (N. J.)	New York, N. Y.	50 Church Street.
2	Fer.	14	1,400	Texas & Pacific Ry. Co.	do.	149 Broadway.
3	Tow.	8	250	Edward M. Timmins	do.	Produce Exchange.
4	Frt.	9	200	Vinal Haven & Rockland Steamboat Co. (Me.)	Rockland, Me.	Tillsons Wharf.
5	Pas.	86	5,000	Peninsular & Occidental Steamship Co. (Conn.)	New Haven, Conn.	42 Church Street.
6	Pas.	95	2,500	Eastern Steamship Lines (Me.)	Portsmouth, N. H.	Ellot, Me.
7	Pas.	5	75	Earl P. Starrett	Rockland, Me.	
8	Tow.	4	250	Board of Harbor Commissioners	San Francisco, Calif.	Ferry Building.
9	Frt.	8	500	State of Malmo	Bath, Me.	Augusta, Me.
10	Tow.	4	250	Board of Harbor Commissioners (Calif.)	San Francisco, Calif.	Ferry Building.
11	Fer.	6	700	City of Boston (Mass.)	Boston, Mass.	City Hall.
12	Frt.	7	550	John F. Dunphy	New York, N. Y.	570 Seventy-sixth Street (B.).
13	Fer.	11	300	Poughkeepsie & Highland Ferry Co. (N. Y.)	Albany, N. Y.	Poughkeepsie, N. Y.
14	Pas.	19	1,300	Chalborne-Annapolis Ferry Co. (Md.)	Annapolis, Md.	
15	Frt.	37	1,900	Baltimore Insular Line (N. J.)	Baltimore, Md.	Citizen's National Bank Building.
16	Fer.	11	1,900	City of New York	New York, N. Y.	Foot Smith Street (B.).
17	Tow.	5	350	Gowanus Towing Co. (N. Y.)	do.	Hamilton Avenue Bridge.
18	Tow.	4	100	Linder Delmund	St. Louis, Mo.	Cape Girardeau, Mo.
19	Fsh.	5	25	C. J. Alexander	Buffalo, N. Y.	Dunkirk, N. Y.
20	Pas.	17	150	D. Otto Illner	Tampa, Fla.	2337 First Avenue South.
21	Frt.	48	2,500	Robert Dollar Co. (Calif.)	San Francisco, Calif.	Robert Dollar Building.
22	Tow.	5	180	American Tug Boat Co. (Wash.)	Port Townsend, Wash.	Everett, Wash.
23	Tow.	6	315	W. Freeland Dalzell	New York, N. Y.	24 State Street.
24	Frt.	17	1,320	City of Chicago (Ill.)	Chicago, Ill.	City Hall.
25	Pas.	37	4,000	Elias H. Bottum	Milwaukee, Wis.	93 Michigan Street.
26	Frt.	30	1,200	Cleveland-Cliffs S. S. Co. (Ohio)	Cleveland, Ohio	1460 Union Trust Building.
27	Fer.	4	250	Buffalo & Grand Island Ferry Co. (N. Y.)	Buffalo, N. Y.	1526 Niagara Street.
28	Pas.	3	200	W. E. Wehrle	Sandusky, Ohio.	c/o Post Fish Co.
29	Pas.	9	250	H. E. Bennett	Norfolk, Va.	Merchants & Miners' Pier.
30	Frt.	6	90	Knoxville Sand & Transportation Co. (Tenn.)	Chattanooga, Tenn.	Knoxville, Tenn.
31	Fsh.	1	50	Charles Anderson	Grand Haven, Mich.	South Mariton, Mich.
32	Tow.	4	35	W. A. Bordenaux	Wilmington, N. C.	Foot Hanover Street.
33	Frt.	20	500	Siddon & Christenson (Calif.)	San Francisco, Calif.	230 California Street.
34	Pas.	258	12,000	Detroit & Cleveland Navigation Co. (Mich.)	Detroit, Mich.	Foot Wayne Street.
35	Pas.	238	12,000	do.	do.	do.
36	Pas.	52	2,800	Merchants & Miners' Transportation Co. (Md.)	Baltimore, Md.	112 and 114 South Guy Street.
37	Tow.	6	150	Tugboat Greelan Co. (Del.)	Philadelphia, Pa.	111 Walnut Street.
38	Frt.	3	500	New York Canal & Great Lakes Corporation (Del.)	New York, N. Y.	67 Wall Street.
39	Frt.	44	3,000	United States Shipping Board	Philadelphia, Pa.	Bourse Building.
40	Tow.	9	150	Red Star Towing & Transportation Co. (W. Va.)	New York, N. Y.	17 Battery Place.
41	Tow.	5	500	Pennsylvania Railroad Co. (Pa.)	Philadelphia, Pa.	Broad Street Station.
42	Frt.	12	110	Greenwood Steamship Co. (Calif.)	San Francisco, Calif.	528 Oak Street.
43	Pas.	1	8	Estate of John N. Briggs	Albany, N. Y.	Coymans, N. Y.
44	Pas.	8	80	Salem Towing & Transportation Co. (Oreg.)	Portland, Oreg.	510 Northwestern Bank Building.
45	Tow.	9	200	Cottman Co. (Md.)	Baltimore, Md.	Koysier Building.
46	Pas.	50	1,824	Red Star Navigation Co. (Ohio)	Toledo, Ohio.	Foot Madison Avenue.
47	Pas.	6	140	Grayhound Transportation Co. (Oreg.)	Portland, Oreg.	Taylor Street Dock.
48	Frt.	37	3,300	Groylock S. S. Corporation (N. Y.)	New York, N. Y.	30 Cortlandt Street.
49	Frt.	25	1,460	Universal S. S. & Barge Co. (Wash.)	Seattle, Wash.	602 Burke Building.
50	Frt.	22	900	Churocol Iron Co. of America	Marquette, Mich.	Union National Building.
51	Pas.	5	200	East & West Shore Ferry & Transportation Co. (Conn.)	New Haven, Conn.	111 Church Street.
52	Tow.	11	450	Mesack Towing & Transportation Co.	New York, N. Y.	Pier 95, North River.
53	Frt.	29	1,920	Bernimdez Transport Co	Philadelphia, Pa.	1900 Land Title Building.
54	Frt.	46	500	New York & Cuba Mail S. S. Co. (Me.)	New York, N. Y.	Foot Wall Street.
55	Tow.	13	750	Pringle Barge Line Co. (Ohio)	Cleveland, Ohio.	Rockefeller Building.
56	Frt.	11	500	City of Boston (Mass.)	Boston, Mass.	City Hall.
57	Frt.	34	1,600	United States Shipping Board	Wilmington, Del.	
58	Frt.	30	1,300	Panama Railroad Co. (N. Y.)	New York, N. Y.	24 State Street.
59	Pas.	6	61	Roanoke River Steamboat Co.	Elizabeth City, N. C.	
60	Tow.	3	75	East River Towing Co. (N. Y.)	New York, N. Y.	17 South Street.

<sup>9</sup> Formerly st. s. Eugene Zimmerman.

<sup>10</sup> Formerly st. s. Captain Miller.

<sup>11</sup> Formerly st. s. Willie M. Graham.

<sup>12</sup> Formerly st. s. West Graylock.

<sup>13</sup> Formerly st. s. Alice May.

<sup>14</sup> Formerly st. s. Spaniel.

<sup>15</sup> Formerly st. s. Mahoning.

<sup>16</sup> Formerly st. s. Register.

<sup>17</sup> Formerly st. s. Chattanooga.

<sup>18</sup> Formerly st. s. Chase S. Osborn.

<sup>19</sup> Formerly st. s. Lake Fauquier.

<sup>20</sup> Formerly st. y. Alda.

<sup>21</sup> Formerly st. s. Lafayette Marklo.

Line No.	Official No.	Signal letters	Rlg	Name of vessel	Tonnage		Dimensions			When built	Where built
					Gross	Net	Length	Breadth	Depth		
							Feet	Feet	Feet		
1	86490		St. s.	Guiding Star.....	105	71	80.3	21.1	9.6	1899	Noank, Conn.....
2	218042	L RCS		GUIMBA.....	6,100	4,645	402.6	53.0	32.0	1918	Oakland, Calif.....
3	213099	LFHV	St. s.	GULFCOAST.....	5,188	3,202	383.0	51.2	30.1	1915	Camden, N. J.....
4	221043	MCJQ	St. s.	GULFLINE.....	6,560	4,605	419.5	56.4	33.3	1921	Baltimore, Md.....
5	218299	LKJQ	St. s.	GULFLINE.....	5,278	3,202	391.1	51.2	30.2	1918	Camden, N. J.....
6	214827	LDNR	St. s.	GULFLINE.....	5,188	3,202	383.0	51.2	30.1	1914	do.....
7	212524	LDSV	St. n.	GULFLINE.....	5,225	3,245	391.1	51.2	30.2	1917	do.....
8	210514	LCNR	St. s.	GULFOUR.....	5,188	3,202	383.0	51.2	30.1	1912	do.....
9	210890	LWHG	St. s.	GULFOUR.....	6,972	4,293	435.6	66.2	31.7	1920	Sparrows Point, Md.....
10	221702		St. s.	GULFPORT.....	1,637	1,439	280.1	49.1	10.0	1921	St. Louis, Mo.....
11	221213	MORG	St. s.	GULFPRINCE.....	6,660	4,098	419.5	56.4	33.3	1921	Baltimore, Md.....
12	217776	LQKM	St. s.	GULFQUEEN.....	6,795	4,004	419.5	56.6	31.7	1919	Camden, N. J.....
13	220575	MBKF	St. s.	GULFSTAR.....	7,239	5,316	429.3	69.2	33.2	1920	Chester, Pa.....
14	220876	MBPV	St. s.	GULFSTAR.....	7,216	4,452	435.0	56.0	32.0	1920	Alameda, Calif.....
15	212676	LDTH	St. s.	GULFSTREAM.....	5,188	3,202	383.0	51.2	30.1	1914	Camden, N. J.....
16	218453	LVQJ	St. s.	GULFTRADE.....	6,859	4,048	429.3	59.2	31.4	1920	Chester, Pa.....
17	215404	LHPQ	St. s.	GULF OF MEXICO.....	7,807	4,867	467.6	62.7	32.0	1917	Camden, N. J.....
18	217973	LQWF	St. s.	GUNSTON HALL.....	6,182	3,841	402.6	53.2	32.0	1919	Alexandria, Va.....
19	86674		St. w.	Guntersville.....	204	201	140.0	28.0	4.0	1903	Jeffersonville, Ind.....
20	212230		St. s.	Gurnet.....	65	46	58.0	18.0	6.3	1914	Boothbay Harbor, Me.....
21	157508		St. s.	Gussie Brown.....	119	80	84.5	22.6	6.1	1898	San Francisco, Calif.....
22	86575		St. s.	Guy G. Major.....	174	118	96.7	28.3	9.9	1901	Newburgh, N. Y.....
23	86617		St. s.	Gwyn.....	43	29	69.5	17.3	6.0	1902	Tacoma, Wash.....
24	86365		St. s.	GWYNEED.....	116	78	88.2	19.0	10.2	1896	Philadelphia, Pa.....
25	86037		St. s.	Gypsum.....	81	40	76.0	22.6	8.3	1889	Perth Amboy, N. J.....
26	204870		St. w.	H. J.....	15	15	45.7	14.7	3.0	1907	Plaquemine, La.....
27	221166		St. w.	H. J. W.....	29	29	73.5	16.6	3.6	1921	Jefferson City, Mo.....
28	95226		St. s.	H. Chapel.....	23	11	54.2	15.6	6.8	1873	Philadelphia, Pa.....
29	205145		St. s.	H. DAHLKE.....	620	409	152.0	34.6	10.6	1908	Mantowoc, Wis.....
30	205585		St. s.	H. Ewington.....	65	37	68.5	15.7	7.8	1908	Ferrysburg, Mich.....
31	96006		St. s.	H. Houghton.....	210	151	129.0	27.0	8.3	1889	West Bay City, Mich.....
32	215038		St. s.	H. Van Ellis.....	64	37	60.0	15.2	7.5	1917	Mantowoc, Wis.....
33	96450		St. s.	H. A. Meldrum.....	64	47	71.0	20.3	7.8	1891	Buffalo, N. Y.....
34	77457		St. s.	H. A. Rock.....	3,300	2,015	346.0	48.0	24.3	1909	Cleveland, Ohio.....
35	136772	KPMJ	St. s.	H. C. CADMUS.....	413	209	130.0	20.1	15.5	1899	Camden, N. J.....
36	214015	LQNV	St. s.	H. C. FOJGER.....	7,086	4,389	435.0	56.0	32.0	1916	San Francisco, Calif.....
37	121007		St. s.	H. O. Rowe & Co.....	158	77	132.8	28.0	6.6	1895	Noank, Conn.....
38	215502		St. s.	H. C. Ruding.....	152	103	84.8	28.7	8.5	1917	West New Brighton, N. Y.....
39	206912		St. s.	H. C. Splane.....	34	23	47.6	15.5	6.7	1909	Boston, Mass.....
40	207440		St. s.	H. C. Wild.....	46	31	69.8	16.4	8.5	1910	Chicago, Ill.....
41	96335		St. s.	H. D. Mould.....	49	33	67.0	18.0	7.0	1896	Athens, N. Y.....
42	96235		St. w.	H. D. Munson.....	149	149	120.5	22.2	4.0	1893	Marietta, Ohio.....
43	219132		St. w.	H. D. WILLIAMS.....	364	290	147.5	33.4	5.2	1919	Ambridge, Pa.....
44	145645		St. s.	H. E. Wise.....	31	16	69.0	16.2	7.6	1893	Buffalo, N. Y.....
45	96476		St. w.	H. E. Wright.....	583	536	182.1	37.6	6.5	1899	Stockton, Calif.....
46	212739	LDVH	St. s.	H. F. ALEXANDER.....	8,357	3,708	500.1	63.1	20.8	1914	Philadelphia, Pa.....
47	95833	KCMV	St. s.	H. F. DUMOCK.....	2,625	1,786	271.8	41.6	19.2	1884	do.....
48	219017	LTDV	St. s.	H. F. MORSE.....	6,054	3,715	402.0	53.2	32.0	1915	Alexandria, Va.....
49	213631		St. s.	H. G. Beck.....	23	15	61.4	13.2	5.2	1910	Buffalo, N. Y.....
50	218345		St. w.	H. G. Hill.....	302	230	165.0	30.0	4.8	1910	Paducah, Ky.....
51	212746		St. s.	H. G. SMITH.....	20	12	48.8	13.0	6.6	1914	Buffalo, N. Y.....
52	95168		St. s.	H. G. Tisdale.....	81	40	94.0	18.3	8.7	1872	Philadelphia, Pa.....
53	211168		St. s.	H. H. Colto.....	76	44	78.5	22.5	9.3	1915	Pascagoula, Miss.....
54	95923		St. s.	H. H. Nowkirk.....	27	18	47.0	14.4	6.4	1880	Poughkeepsie, N. Y.....
55	214060	LGBH	St. s.	H. H. ROGERS.....	8,807	5,483	500.0	68.0	27.0	1916	Newport News, Va.....
56	106381		St. s.	H. J. Dornbos.....	35	24	63.0	14.6	6.0	1891	Grand Haven, Mich.....
57	210450	LKVF	St. s.	H. M. FLAGLER.....	8,207	6,183	461.5	60.0	27.8	1918	Newport News, Va.....
58	221781	MDHJ	St. s.	H. M. STOREY.....	9,838	6,007	500.0	62.2	30.0	1921	Alameda, Calif.....
59	214604		St. w.	H. O. PENICK.....	169	169	115.2	28.0	7.2	1916	Jeffersonville, Ind.....
60	203980		St. s.	H. P. MCINTOSH.....	6,294	4,910	520.0	51.0	26.2	1907	West Bay City, Mich.....
61	189323		St. w.	H. S. Chamberlain.....	99	99	135.5	25.5	3.6	1911	Jeffersonville, Ind.....
62	95942		St. s.	H. S. Nichols.....	77	31	71.6	20.0	9.1	1888	Athens, N. Y.....
63	77138		St. s.	H. T. Dixon.....	41	23	58.7	16.0	7.5	1891	Cleveland, Ohio.....

1 Formerly st. s. Mahatanka.  
 2 Formerly st. s. Highway.  
 3 Formerly st. s. Dawson City.  
 4 Formerly st. s. Herbel.  
 5 Formerly st. s. J. T. Hutchinson.

6 Formerly st. s. a Echo.  
 b John Scully.  
 c Fulton Market.  
 7 Formerly st. w. a Oyster Bay.

Line No.	Service	Crew	Indicated horse-power	Name of owner	Home port	Address of owner
1	Tow.	5	400	Stanwood Towing Co. (N. J.)	New York, N. Y.	Staten Island Ferry Building.
2	Ref.	60	2,800	United States Shipping Board	San Francisco, Calif.	369 Pine Street.
3	Tnk.	33	2,625	Gulf Refining Co. (Tex.)	Port Arthur, Tex.	West Port Arthur, Tex.
4	Tnk.	37	3,300	do.	do.	Do.
5	Tnk.	33	2,650	do.	do.	Do.
6	Tnk.	38	2,000	do.	do.	Do.
7	Tnk.	38	2,063	do.	do.	Do.
8	Tnk.	39	2,100	do.	do.	Do.
9	Tnk.	42	2,600	do.	do.	Do.
10	Frt.	14	900	War Department, Mississippi-Warrior Service.	New Orleans, La.	322 Customhouse.
11	Tnk.	37	3,300	Gulf Refining Co. (Tex.)	Port Arthur, Tex.	West Port Arthur, Tex.
12	Tnk.	41	2,600	do.	do.	Do.
13	Tnk.	40	3,600	do.	do.	Do.
14	Tnk.	41	3,100	do.	do.	Do.
15	Tnk.	29	2,600	do.	do.	Do.
16	Tnk.	40	2,800	do.	do.	Do.
17	Tnk.	45	3,000	do.	do.	Do.
18	Frt.	52	2,800	United States Shipping Board	Alexandria, Va.	
19	Pas.	21	438	Nashville, Chattanooga & St. Louis Ry. (Tenn.)	Nashville, Tenn.	930 Broad Street.
20	Pas.	2	175	Casco Bay Line (Me.)	Portland, Me.	Customhouse Wharf.
21	Pas.	11	300	Joseph Gawley	Seattle, Wash.	
22	Frt.	6	95	American Lined Co. (N. J.)	New York, N. Y.	Woolworth Building.
23	Tow.	6	132	American Tug Boat Co. (Wash.)	Seattle, Wash.	Everett, Wash.
24	Tow.	6	325	Reading Co. (Pa.)	Philadelphia, Pa.	Reading Terminal.
25	Frt.	5	150	United States Gypsum Transportation Co. (N. Y.)	New York, N. Y.	17 State Street.
26	Tow.	3	40	Schwab Lumber & Shingle Co. (La.)	New Orleans, La.	Plaquemine, La.
27	Tow.	2	36	Jefferson City Sand & Gravel Co. (Mo.)	St. Louis, Mo.	Jefferson City, Mo.
28	Msc.	4	140	Rose Swarts	New York, N. Y.	Jersey City, N. J.
29	Frt.	9	450	United Fuel & Supply Co. (Mich.)	Detroit, Mich.	Transportation Building.
30	Fsh.	5	75	Gustav. Ewig.	Milwaukee, Wis.	Port Washington, Wis.
31	Frt.	11	250	Service Gravel Co. (Mich.)	Port Huron, Mich.	Marystown, Mich.
32	Fsh.	1	200	John W. Van Ellis.	Milwaukee, Wis.	Port Washington, Wis.
33	Tow.	4	300	Great Lakes Dredge & Dock Co. (N. J.)	Duluth, Minn.	First Nat'l Bank Building.
34	Frt.	27	1,300	Forest City Steamship Co. (Ohio)	Cleveland, Ohio.	Union Trust Building.
35	Tow.	14	1,000	New Orleans Coal & Bisso Towboat Co. (Del.)	New Orleans, La.	United Fruit Building.
36	Tnk.	32	2,700	Atlantic Refining Co. (Pa.)	Philadelphia, Pa.	260 South Broad Street.
37	Oys.	5	500	Steamer H. C. Rowe & Co (Del.)	New Haven, Conn.	70 East Ferry Street.
38	Frt.	7	300	East Jersey Railroad & Terminal Co. (N. J.)	New York, N. Y.	11 Broadway.
39	Tow.	2	80	Herbert W. Splane	Boston, Mass.	284 State Street.
40	Tow.	8	300	Great Lakes Dredge & Dock Co. (N. J.)	Chicago, Ill.	104 South Michigan Avenue.
41	Tow.	4	132	Cornell Steamboat Co. (N. Y.)	Albany, N. Y.	Kingston, N. Y.
42	Frt.	2	300	Meyer Katz	St. Louis, Mo.	701 Central National Bank Building.
43	Tow.	16	750	Carnegie Steel Co. (N. J.)	Pittsburgh, Pa.	Carnegie Building.
44	Tow.	4	250	John E. Matton	Albany, N. Y.	Waterford, N. Y.
45	Frt.	14	180	Benjamin Walters	San Francisco, Calif.	Stockton, Calif.
46	Pas.	240	25,000	Pacific Steamship Co. (Me.)	Tacoma, Wash.	Arthur Rust Building.
47	Frt.	35	2,000	Eastern Steamship Lines (Me.)	Portsmouth, N. H.	Ellot, Mo.
48	Frt.	43	2,800	United States Transport Co. (Me.)	New York, N. Y.	50 Broad Street.
49	Fsh.	5	60	John Beck	Buffalo, N. Y.	1057 West Avenue.
50	Pas.	26	250	Nashville Navigation Co. (Tenn.)	Nashville, Tenn.	500 Second Avenue North.
51	Tow.	3	40	American Ship Building Co. (N. J.)	Cleveland, Ohio.	Foot West Fifty-fourth Street.
52	Tow.	8	75	Ira S. Bushy & Sons (N. Y.)	New York, N. Y.	Foot Court Street (B.).
53	Tow.	6	350	Lester F. Alexander Co. (La.)	New Orleans, La.	Maison Blanche Annex.
54	Tow.	3	75	C. F. Hern	New York, N. Y.	40 Wall Street.
55	Tnk.	42	3,000	Standard Oil Co. (N. J.)	do.	23 Broadway.
56	Fsh.	4	60	Peter J. Faso	Grand Haven, Mich.	23 Howard Street.
57	Tnk.	48	2,800	Standard Oil Co. (N. J.)	New York, N. Y.	26 Broadway.
58	Tnk.	43	4,000	Standard Oil Co. (Calif.)	San Francisco, Calif.	225 Bush Street.
59	Fer.	5	300	Napoleon Avenue Ferry Co. (La.)	New Orleans, La.	Marrero, La.
60	Frt.	29	2,000	Wilson Transit Co. (Ohio)	Cleveland, Ohio.	Rockefeller Building.
61	Tow.	10	250	Rogue Iron Co. (Tenn.)	Chattanooga, Tenn.	42 Chamberlain Building.
62	Tow.	5	300	Rockport Granite Co. (Mass.)	Glaoucester, Mass.	Rockport, Mass.
63	Tow.	9	100	L. A. Wells Construction Co. (Ohio)	Cleveland, Ohio.	30 Euclid Avenue.

<sup>a</sup> Formerly st. w. <sup>fa</sup> H. D. Munson.  
<sup>b</sup> U. S. Engineers, Search.  
<sup>fa</sup> Tonawanda.  
<sup>b</sup> Socony 13.

<sup>b</sup> Formerly st. s. <sup>fa</sup> Great Northern.  
<sup>b</sup> Columbia.  
<sup>11</sup> Formerly st. s. Alice.  
<sup>fa</sup> J. R. Sprankle.  
<sup>b</sup> Formerly st. s. <sup>b</sup> British st. s. J. R. Sprankle.

Line No.	Official No.	Signal letters	Rig	Name of vessel	Tonnage		Dimensions			When built	Where built
					Gross	Net	Length	Breadth	Depth		
							Feet	Feet	Feet		
1	217566	L PTR	St. s.	H. W. BAXTER.....+⊙	2,428	1,464	253.4	43.6	25.1	1919	Ashtabula, Ohio.....
2	211457		St. s.	H. W. Carter.....	31	23	62.0	11.4	0.2	1913	Oshkosh, Wis.....
3	223312		St. s.	H. W. LONO.....	32	21	53.1	15.2	8.2	1923	Buffalo, N. Y.....
4	11053		St. s.	HACKENSACK.....	121	83	90.0	22.5	7.8	1863	Belleville, N. J.....
5	203563		St. s.	HACKENSACK.....	1,310	890	188.5	45.1	16.5	1906	Wilmington, Del.....
6	218631	LSFK	St. s.	HADDON.....+	3,545	2,174	324.0	46.2	25.0	1919	Nowark, N. J.....
7	222114		St. s.	HADDONFIELD.....	706	511	160.3	38.0	13.1	1922	Chester, Pa.....
8	220152		St. s.	HADDON HEIGHTS.....	773	525	158.9	35.1	14.8	1920	Wilmington, Del.....
9	219063	LTGV	St. s.	HADNOT.....+⊙	9,258	3,856	416.9	56.2	31.0	1919	Chester, Pa.....
10	219237	LTVM	St. s.	HAGON.....+⊙	6,373	3,934	416.9	56.2	31.0	1919	do.....
11	219418	LVFB	St. s.	HAGOOD.....+⊙	6,866	4,221	435.6	56.2	31.7	1919	Sparrows Point, Md.....
12	220242	LWSR	St. s.	HAHRA.....+⊙	6,855	4,234	435.6	56.2	33.6	1920	do.....
13	200706		St. s.	Halesport.....	67	46	72.0	18.4	8.0	1904	Madison, Md.....
14	219659	LVSD	St. s.	HAIITI.....+⊙	2,600	1,612	251.0	43.6	26.2	1920	Duluth, Minn.....
15	225221		St. s.	HAALYON.....	405	273	134.1	45.0	14.4	1925	River Rouge, Mich.....
16	219333	LVBK	St. s.	HALEAKALA.....+⊙	5,587	3,522	410.5	54.3	27.2	1919	Long Beach, Calif.....
17	222695	MDVS	St. s.	HALEAKALA.....+⊙	3,679	1,516	345.2	46.2	27.9	1923	Chester, Pa.....
18	220194	LWRT	St. s.	HALF MOON.....+⊙	5,673	3,484	400.5	54.2	30.4	1920	Newburgh, N. Y.....
19	220521	MBIS	St. s.	HALO.....+⊙	6,886	4,232	435.0	56.0	32.0	1920	Alameda, Calif.....
20	220585	MBKJ	St. s.	HALSEY.....+⊙	7,088	4,359	435.0	56.0	32.0	1920	do.....
21	96139	KNWT	St. s.	HAMILTON.....+⊙	3,723	2,430	351.8	42.0	17.0	1899	Chester, Pa.....
22	290582		St. s.	Hamilton.....	64	43	74.0	17.2	8.2	1904	Baltimore, Md.....
23	96171		St. s.	Hamilton A. Mathes.....	48	24	62.0	17.8	7.3	1892	Boston, Mass.....
24	217440	LPKR	St. s.	HAMLIN F. McCORMICK.....+⊙	3,317	2,025	321.7	50.0	21.6	1919	Gloucester City, N. J.....
25	203719		St. s.	HAMMONTON.....	761	519	141.0	38.1	13.2	1906	Camden, N. J.....
26	211888	LDJB	St. s.	HAMPDEN.....	4,725	2,779	369.0	50.1	28.0	1914	do.....
27	292061		St. s.	Hampton.....	48	17	63.0	10.3	8.2	1905	Turkey Island, Va.....
28	96321		St. s.	HAMPTON ROADS.....⊙	450	268	150.0	25.0	12.0	1896	Wilmington, Del.....
29	219118	LTJR	St. s.	HAMPTON ROADS.....+⊙	2,689	1,607	253.4	43.8	26.2	1919	Manitowoc, Wis.....
30	220925	MCFT	St. s.	HAMPTON ROADS.....+	7,529	4,623	431.0	59.2	33.4	1920	Baltimore, Md.....
31	221921		St. s.	HAMPTON ROADS.....	710	444	185.8	46.7	13.7	1925	Wilmington, Del.....
32	222627		St. w.	HANDY.....	21	20	62.8	15.9	3.5	1922	Baton Rouge, La.....
33	220930	MCGD	St. s.	HANLEY.....+⊙	7,583	4,825	440.0	59.0	35.2	1920	San Francisco, Calif.....
34	96428		St. w.	Hannah.....	1,130	728	222.8	42.0	6.2	1898	Unalaska, Alaska.....
35	96542		St. w.	Hannah A. Lennen.....	136	88	125.0	22.0	9.0	1901	Pocomoke City, Md.....
36	220769	MBST	St. s.	HANAWA.....+⊙	7,582	4,826	440.0	58.0	35.2	1920	San Francisco, Calif.....
37	219098	LTIIW	St. s.	HANOVER.....+⊙	5,316	3,697	431.3	57.7	27.2	1919	Chester, Pa.....
38	95765		St. s.	Hansen II. Keys.....	28	14	69.5	14.5	6.3	1883	Baltimore, Md.....
39	211160		St. s.	Harblinger.....	34	23	58.0	18.0	3.0	1913	Erie, Pa.....
40	96652		St. w.	Harbor Belle.....	110	122	98.8	20.5	4.5	1902	Aberdeen, Wash.....
41	214120		St. s.	Harbor Master.....	44	30	54.5	21.2	6.5	1916	Detroit, Mich.....
42	207397		St. w.	Harbor Queen.....	126	70	86.2	20.9	4.8	1910	Aberdeen, Wash.....
43	222570		St. s.	Harbor Tug No. 46.....	107	54	80.0	20.1	10.3	1919	Charleston, S. C.....
44	219688		St. s.	Hurby.....	290	189	113.2	22.7	8.1	1919	Elizabeth City, N. C.....
45	91701		St. p.	Harding Highway.....	652	468	162.0	32.5	12.2	1834	Newburgh, N. Y.....
46	212281		St. s.	Hardtack.....	19	13	57.5	12.0	5.2	1914	Portland, Oreg.....
47	130851		St. w.	Hardwood.....	80	80	102.0	23.0	4.0	1900	Lyons, Iowa.....
48	135193		St. s.	Harford.....	59	29	73.5	18.0	7.6	1881	Camden, N. J.....
49	96029		St. p.	Harlem.....	382	208	123.5	31.2	10.5	1889	Greenpoint, N. Y.....
50	150537		St. s.	Harlow.....	575	482	193.7	35.0	10.6	1891	Green Bay, Wis.....
51	95938	KRJI	St. s.	Harold.....	186	93	100.3	24.2	12.5	1889	New London, Conn.....
52	96295		St. s.	Harold.....	19	9	51.9	13.4	4.6	1895	Brunswick, Me.....
53	223795		St. s.	Harold.....	15	8	41.7	10.6	4.6	1924	Berkley, Va.....
54	215152	LHGO	St. s.	HAROLD WALKER.....⊙	6,353	3,925	430.0	68.2	33.3	1917	Philadelphia, Pa.....
55	127347		St. s.	Harold F. O'Brien.....	34	23	58.0	15.0	6.5	1899	Athens, N. Y.....
56	91477		St. s.	Harold J. Reichert.....	50	25	70.6	17.5	7.1	1881	Brooklyn, N. Y.....
57	80561		St. s.	Harriet.....	68	38	67.8	16.5	7.5	1875	Boston, Mass.....
58	95995		St. s.	Harriet.....	67	39	61.5	17.8	8.8	1882	Greenpoint, N. Y.....
59	96689		St. s.	HARRIET.....	55	29	63.0	18.0	7.6	1903	Wilmington, Del.....
60	130604		St. s.	Harriet.....	30	20	68.0	12.9	5.4	1895	Middletown, Conn.....
61	203604		St. p.	Harriet.....	87	87	106.0	25.5	4.0	1909	Wesley, Minn.....
62	212112		St. s.	Harriet C.....	35	24	60.0	16.6	6.1	1914	Erie, Pa.....
63	96705		St. s.	HARRISBURG.....	225	93	88.0	22.0	12.2	1900	Wilmington, Del.....
64	201188		St. s.	Harrison.....	217	147	91.8	28.0	8.0	1907	New Baltimore, N. Y.....

1 Formerly st. s. Cowanshannock.  
 2 Formerly st. s. Hempstead.  
 3 Formerly st. s. Great Falls.  
 4 Formerly st. s. Mary Lee.  
 5 Formerly st. s. Lake O'Brien.  
 6 Formerly U. S. N. st. s. No. 46.

7 Formerly st. p. Manhattan Beach.  
 8 Formerly st. w. Neptune.  
 9 Formerly st. s. Edwin D. Hartley.  
 10 Formerly st. p. Harlem.  
 11 Formerly st. s. Preston.

Line No.	Service	Crew	Indicated horse-power	Name of owner	Home port	Address of owner
1	Frt.	30	1,350	Horace X. Baxter Steamship Co. (Calif.)	San Francisco, Calif.	American National Bank Building.
2	Tow.	8	75	Cook & Brown Lime Co. (Wis.)	Millwaukee, Wis.	Oshkosh, Wis.
3	Fer.	2	160	Niagara Ferry Co. (N. Y.)	Buffalo, N. Y.	Grand Island, N. Y.
4	Frt.	6	100	Baltimore & Ohio R. R. Co. (Md.)	Baltimore, Md.	Baltimore and Charles Streets.
5	Fer.	7	1,600	Holland Co. (N. J.)	Newark, N. J.	Public Service Building.
6	Frt.	37	1,500	United States Shipping Board	do.	Kearny, N. J.
7	Fer.	7	600	Philadelphia & Camden Ferry Co. (N. J.)	Philadelphia, Pa.	Broad Street Station.
8	Fer.	8	900	Reading Co. (Pa.)	do.	Reading Terminal.
9	Tnk.	37	2,800	Cities Service Transportation Co. (Del.)	New York, N. Y.	60 Wall Street.
10	Tnk.	42	2,600	United States Shipping Board	Boston, Mass.	75 State Street.
11	Tnk.	38	3,000	Cities Service Transportation Co. (Del.)	New York, N. Y.	60 Wall Street.
12	Tnk.	32	2,600	Atlantic Refining Co. (Pa.)	Philadelphia, Pa.	260 South Broad Street.
13	Tow.	9	250	Hainesport Mining & Transportation Co. (N. J.)	do.	Twenty-fourth Street and Parkway.
14	Frt.	30	1,500	Columbian Steamship Co. (Del.)	New York, N. Y.	17 Battery Place.
15	Pas.	14	800	Walkerville & Detroit Ferry Co. (Mich.)	Detroit, Mich.	Foot Joseph Campan Avenue.
16	Frt.	32	2,800	United States Shipping Board	Los Angeles, Calif.	do.
17	Pas.	73	5,500	Inter-Island Steam Navigation Co. (Hawaii)	Honolulu, Hawaii	42 South Queen Street.
18	Frt.	53	2,600	United States Shipping Board	New York, N. Y.	45 Broadway.
19	Tnk.	37	3,100	Cities Service Transportation Co. (Del.)	do.	60 Wall Street.
20	Tnk.	33	3,100	Milston Company (Del.)	do.	do.
21	Pas.	70	3,500	Eastern Steamship Lines (Me.)	do.	Pier 19, North River.
22	Tow.	0	200	Andrew J. Harper	Baltimore, Md.	104 Marine Bank Building.
23	Tow.	4	250	Bay State Dredging Co. (Mass.)	Boston, Mass.	247 Atlantic Avenue.
24	Frt.	24	1,250	Charles R. McCormick Lumber Co. (Calif.)	San Francisco, Calif.	215 Market Street.
25	Fer.	7	1,000	Philadelphia & Camden Ferry Co. (N. J.)	Philadelphia, Pa.	Broad Street Station.
26	Frt.	34	2,100	Coastwise Transportation Corporation (Me.)	Portland, Me.	281 St. John Street.
27	Tow.	0	75	Norfolk Lighterage Co. (Va.)	Norfolk, Va.	Foot Commerce Street.
28	Pas.	12	750	Smithfield, Newport News & Norfolk S. S. Co. (Va.)	do.	Smithfield, Va.
29	Frt.	35	1,500	Philadelphia & Norfolk Steamship Co. (Del.)	Wilmington, Del.	10th and Market Streets.
30	Tnk.	36	2,750	United States Shipping Board	Baltimore, Md.	22 Light Street.
31	Fer.	18	1,400	Chesapeake Ferry Co. (Va.)	Norfolk, Va.	700 Front Street.
32	Tow.	3	30	Standard Oil Co. of La. (La.)	Baton Rouge, La.	do.
33	Frt.	35	2,600	Hanley Steamship Co. (Del.)	Tacoma, Wash.	Theona Building.
34	Pas.	60	1,000	American Yukon Navigation Co. (W. Va.)	Juneau, Alaska	St. Michael, Alaska.
35	Fsh.	23	250	Taylor Reed Co. (Va.)	Reedville, Va.	do.
36	Frt.	34	3,100	Columbia Pacific Shipping Co. (Oreg.)	Portland, Oreg.	Porter Building.
37	Frt.	47	2,800	United States Shipping Board	Philadelphia, Pa.	Bourse Building.
38	Tow.	4	80	William T. Hubbard	Baltimore, Md.	1117 Riverside Avenue
39	Pld.	5	25	Koiba Fish Co. (Pa.)	Eric, Pa.	234 West Third Street.
40	Tow.	5	253	American Tug Boat Co. (Wash.)	Seattle, Wash.	Everett, Wash.
41	Fer.	1	100	Charles A. Armstrong	Detroit, Mich.	151 Baldwin Avenue.
42	Tow.	4	125	Allman Hubble Tug Boat Co. (Wash.)	Seattle, Wash.	Hoquiam, Wash.
43	Tow.	10	250	Wm. F. Straug et al., bondholders, Rochester Terminal & Canal Corporation (N. Y.)	Rochester, N. Y.	019 Union Trust Building.
44	Frt.	7	250	Elizabeth City Boat Line (Va.)	Norfolk, Va.	Pier 7, Merchant & Miners Transportation Co.
45	Fer.	6	300	Wilmington & Penns Grove Transportation Co. (Del.)	Wilmington, Del.	Foot Fourth Street.
46	Tow.	1	100	Innan Poulsen Lumber Co.	Portland, Oreg.	Foot East Carruthers Street.
47	Pas.	8	75	G. M. Johnston	Memphis, Tenn.	Helena, Ark.
48	Tow.	10	300	National Dredging & Lighterage Co. (N. J.)	Philadelphia, Pa.	1802 Franklin Trust Building.
49	Fer.	5	318	Coan G. Huggins	New York, N. Y.	80 Broad Street.
50	Frt.	10	536	F. D. Gleason Coal Co. (Mich.)	Detroit, Mich.	28 Campus Building.
51	Tow.	0	600	Thomas Towboat Co. (Conn.)	New London, Conn.	224 Bank Street.
52	Frt.	2	80	Edward B. Nickerson	Portland, Me.	Brunswick, Me.
53	Frt.	1	25	Albert H. De Mary	Norfolk, Va.	Berkley, Va.
54	Tnk.	39	1,000	Pan American Petroleum & Transportation Co. (Del.)	Los Angeles, Calif.	Security Building.
55	Tow.	3	200	O'Brien Bros. (Towing Co. (N. Y.)	New York, N. Y.	233 Broadway.
56	Tow.	5	150	Recher Towing Line (N. Y.)	do.	Foot Dupont Street (B.).
57	Tow.	6	297	Merritt Chapman & Scott Corporation (Del.)	New London, Conn.	Pequot Avenue.
58	Tow.	6	76	Daniel Roe Towing & Transportation Co. (N. J.)	New York, N. Y.	1 Broadway.
59	Pas.	0	150	E. I. du Pont de Nemours & Co. (Del.)	Wilmington, Del.	Tenth and Market Streets.
60	Frt.	5	180	Edward D. Booz	Baltimore, Md.	Foot Montgomery Street.
61	Tow.	5	175	Wm. S. Molo	Dubuque, Iowa	do.
62	Fsh.	6	90	Caso Fish Co. (Ohio)	Cleveland, Ohio	1204 West Eleventh Street.
63	Tow.	5	650	Pennsylvania Railroad Co. (Pa.)	New York, N. Y.	Pennsylvania Station.
64	Frt.	9	250	Newark Terminal & Transportation Co. (N. J.)	Newark, N. J.	Foot Madison Street.

a C. Hlasberger.  
 b Formerly st. s. Engels.  
 c Thos. F. O'Brien.  
 d Maggie Moran.  
 e Formerly st. s. Arrow.

f Formerly st. s. William Woolley.  
 g Formerly st. s. Henry Preston, sr.  
 h Formerly st. y. Nannuh.  
 i Formerly st. s. Irene Elaine Davis.

Line No.	Official No.	Signal letters	Rtg	Name of vessel	Tonnage		Dimensions			When built	Where built
					Gross	Net	Length	Breadth	Depth		
							Feet	Feet	Feet		
1	96187		St. s.	Harry	49	32	73.5	17.8	7.8	1892	Rondout, N. Y.
2	96228		St. s.	Harry No. 2	48	48	93.0	16.5	3.2	1893	Pittsburgh, Pa.
3	202960		St. s.	HARRY COULBY	6,495	4,939	649.0	56.1	32.0	1906	Wyandotte, Mich.
4	213064		St. s.	HARRY DAVIS	93	45	99.8	22.0	6.4	1915	Milford, Del.
5	210590	LCPM	St. s.	HARRY FARNUM	3,068	2,364	304.0	44.2	24.7	1912	Toledo, Ohio
6	96486		St. s.	HARRY GREENWOOD	27	18	67.0	14.3	5.7	1900	Scranton, Miss.
7	214065		St. p.	HARRY LEE	343	343	171.5	36.0	6.7	1915	St. Louis, Mo.
8	218157	LRHP	St. s.	HARRY LUCKENBACH	8,713	5,489	448.0	60.2	28.2	1919	Chester, Pa.
9	207361		St. s.	HARRY YATES	0,077	4,927	604.0	56.0	26.0	1910	St. Clair, Mich.
10	145531		St. p.	Harry B. James	896	548	175.0	36.6	13.3	1890	Wilmington, Del.
11	200207		St. s.	Harry E. Speas	616	385	175.4	38.0	17.0	1903	Alameda, Calif.
12	214839		St. p.	HARRY G. DREES	352	352	202.0	30.4	6.1	1917	Jeffersonville, Ind.
13	218875	LSRM	St. s.	Harry G. Lytle	266	135	121.3	28.8	12.5	1919	Sharptown, Md.
14	221418		St. s.	HARRY K. FOOKS	180	44	118.5	21.9	9.9	1921	Milford, Del.
15	215092		St. s.	HARRY L. BLOCK	73	50	83.6	19.0	8.0	1917	Dubuque, Iowa
16	96163		St. s.	Harry M. Wall	60	30	65.4	13.6	7.7	1892	Philadelphia, Pa.
17	218204		St. s.	Harry R. Conners	98	43	81.4	21.3	9.9	1919	Greenport, N. Y.
18	157696		St. s.	HARRY R. JONES	5,315	4,160	468.0	52.0	28.0	1903	West Superior, Wis.
19	95727		St. s.	Harry R. Wheeler	70	35	77.2	18.0	8.4	1882	Camden, N. J.
20	204987		St. s.	HARRY W. CROFT	0,223	4,865	514.0	58.0	25.6	1908	Toledo, Ohio
21	95735		St. s.	Harsimus	112	50	85.0	20.5	9.8	1882	South Amboy, N. J.
22	96472		St. s.	HARTFORD	1,488	1,012	243.3	45.7	12.5	1899	Baltimore, Md.
23	219410	LVDP	St. s.	HARTFORD	5,703	3,504	499.6	54.4	27.4	1919	Groton, Conn.
24	208000		St. s.	Hart's Island	66	45	60.7	17.0	7.4	1910	West New Brighton, N. Y.
25	214638	LQPF	St. s.	Hartwood	946	545	190.3	42.0	14.1	1916	Hogquiam, Wash.
26	96507		St. s.	HARVARD	4,665	3,435	481.0	50.2	29.5	1900	Wyandotte, Mich.
27	204372	KWGD	St. s.	HARVARD	3,818	514	378.0	61.3	20.2	1906	Chester, Pa.
28	204745		St. s.	HARVARD	75	51	71.6	17.0	8.0	1907	Buffalo, N. Y.
29	96489		St. w.	Harvest Queen	585	511	187.0	39.8	9.0	1900	Portland, Ore.
30	210341		St. w.	Harvester	638	402	152.0	36.2	6.8	1912	Stanwood, Wash.
31	230700	MBQT	St. s.	HARVESTER	0,632	4,059	416.8	56.1	31.1	1920	Bath, Me.
32	208243		St. s.	HARVESTER	81	55	70.6	16.2	8.5	1910	Ferrysburg, Mich.
33	202977		St. s.	HARVEY D. GOULDER	6,617	5,219	625.0	55.0	31.0	1906	Lorain, Ohio
34	96261	LQBV	St. s.	HARVEY H. BROWN	2,073	1,874	351.1	40.8	21.6	1894	Wyandotte, Mich.
35	205072		St. s.	HARVEY H. BROWN	6,634	4,027	632.0	58.3	32.0	1908	Marion, Mich.
36	96166		St. s.	HARVEY J. KENDALL	398	264	141.7	30.9	9.2	1892	Marine City, Mich.
37	200775		St. s.	Haskell	24	7	50.6	12.0	4.8	1904	Madisonville, La.
38	219495	LVJC	St. s.	HASLEHURST	3,645	2,174	324.0	40.2	25.0	1919	Newark, N. J.
39	96440		St. w.	Hassalo	661	503	181.3	36.8	8.4	1899	Portland, Ore.
40	207708		St. s.	Hassayampa (composite)	64	25	60.0	18.0	7.9	1910	Sault Ste. Marie, Mich.
41	220551	MBJK	St. s.	HASTINGS	5,401	3,364	400.7	54.2	30.2	1920	Pensacola, Fla.
42	218704	LSMH	St. s.	HATCHE	5,980	4,431	402.5	53.0	32.0	1919	Oakland, Calif.
43	218977	LTPC	St. s.	HATHAWAY	5,991	4,434	402.5	53.0	32.0	1919	do
44	215865	LJMC	St. s.	HATTERAS	4,671	3,472	376.4	52.3	27.0	1917	Sparrows Point, Md.
45	96041		St. s.	Hattle	21	10	51.0	13.9	5.7	1890	Noank, Conn.
46	93353		St. s.	Hattle Bell	27	10	60.8	14.7	4.7	1902	Bridgeport, Conn.
47	95760		St. s.	Hattle Lloyd	34	28	68.0	12.3	4.4	1883	Duluth, Minn.
48	96038		St. s.	Hattle Thomas	56	38	87.0	21.7	5.8	1890	New Haven, Conn.
49	2058		St. s.	Hattle L. Aldrich	45	22	62.0	17.8	7.2	1875	Brooklyn, N. Y.
	8449		St. s.	Hllaven	930	632	175.5	34.7	10.4	1857	do
50											
51	05852		St. s.	Haven Belle	137	113	114.5	23.2	5.0	1885	Philadelphia, Pa.
52	219725	LWVJ	St. s.	HAVILAH	6,045	3,745	402.5	55.0	32.0	1920	Oakland, Calif.
53	224252	MFQL	St. s.	HAWAH	850	444	190.0	36.2	12.1	1924	San Francisco, Calif.
54	217633	LQTV	St. s.	HAWAIIAN	6,270	3,840	404.6	53.9	26.2	1919	Philadelphia, Pa.
55	210624	LWJW	St. s.	HAWARDEN	6,042	3,745	402.5	53.0	32.0	1920	Oakland, Calif.
56	213500		St. s.	Hawk	87	78	60.0	26.0	5.6	1915	Oshkosh, Wis.
57	220101	LWVQ	St. s.	Hawk	187	101	88.0	25.5	13.0	1920	Jacksonville, Fla.
58	220140	LWVQ	St. s.	HAWK	113	29	83.2	17.0	10.5	1904	Christiana, Norway
59	220058	LWPM	St. s.	HAXTUM	6,041	3,740	402.5	53.0	32.0	1920	Oakland, Calif.
60	220255	LWTV	St. s.	HAYDEN	6,042	3,740	402.5	53.0	32.0	1920	do
61	220411	MBD'W	St. s.	HAYMON	6,042	3,740	402.5	53.0	32.0	1920	do
62	220502	MBHLL	St. s.	HAYNE	6,037	3,754	402.5	53.0	32.0	1920	do
63	222773		El. s.	HAYWARD	1,653	1,048	225.0	42.1	17.1	1923	Los Angeles, Calif.

1 Formerly st. s. George E. Warren.

2 Formerly st. s. Sol Navis.

3 Formerly st. p. Texas.

4 Formerly st. s. Yerba Buena.

5 Formerly st. p. Pilgrim.

6 Formerly st. s. (a No. 316.

7 Formerly st. s. (b Ethel W. Powell.

8 Formerly st. s. D. G. Kerr.

9 Formerly st. s. (a Hercules.

10 Formerly st. s. (b Rose Reichert.

Line No.	Service	Crew	Indicated horse power	Name of owner	Home port	Address of owner
1	Tow.	5	155	Cornell Steamboat Co. (N. Y.)	Albany, N. Y.	Kingston, N. Y.
2	Tow.	3	248	Pittsburgh Plate Glass Co. (Pa.)	Pittsburgh, Pa.	Frick Building.
3	Frt.	25	1,400	Great Lakes Steamship Co. (Del.)	Oswego, N. Y.	Syracuse, N. Y.
4	Frt.	5	150	Louder N. Hearn	Wilmington, Del.	Milford, Del.
5	Tnk.	20	1,200	Sinclair Navigation Co. (Del.)	New York, N. Y.	45 Nassau Street.
6	Tow.	4	200	Higgins Lumber & Export Co. (La.)	New Orleans, La.	414 Audubon Building.
7	Pas.	33	300	G. Peters Lee	Memphis, Tenn.	1216 Peabody Avenue.
8	Frt.	52	5,000	Luckenbach Steamship Co. (Del.)	New York, N. Y.	44 Whitehall Street.
9	Frt.	27	1,500	American S. S. Co. (N. Y.)	Buffalo, N. Y.	Prudential Building.
10	Frt.	7	800	Gotham Assets Corp. (Del.)	New York, N. Y.	90 West Street.
11	Fer.	15	1,200	Key System Transit Co. (Calif.)	San Francisco, Calif.	Oakland, Calif.
12	Pas.	14	800	Mississippi & Ohio Steamboat Co. (Mo.)	St. Louis, Mo.	415 Chestnut Street.
13	Tow.	15	750	Erle Basin Towing & Hoisting Co. (N. Y.)	New York, N. Y.	25 Broadway.
14	Fsh.	15	500	United Oil & Fertilizer Corporation (Va.)	Cape Charles, Va.	Chincoteague, Va.
15	Tow.	4	250	Missouri Portland Cement Co. (Mo.)	St. Louis, Mo.	Post-Despatch Building.
16	Tow.	4	175	Independent Pier Co.	Philadelphia, Pa.	Pier 28, South Wharves.
17	Tow.	5	250	Schoonmaker-Conners Co. (N. Y.)	New York, N. Y.	17 Battery Place.
18	Pas.	24	1,800	Interlake S. S. Co. (Ohio)	Cleveland, Ohio	Union Trust Building.
19	Tow.	5	250	Henry Steers (N. Y.)	New York, N. Y.	17 Battery Place.
20	Frt.	25	200	Stewart Furnace Co. (Ohio)	Cleveland, Ohio	Union Trust Building.
21	Tow.	6	200	Harsimus Towing Corporation (N. Y.)	New York, N. Y.	11 Moore Street.
22	Frt.	67	1,000	Hartford & New York Transportation Co. (Conn.)	Hartford, Conn.	285 State Street.
23	Frt.	44	2,500	United States Shipping Board	New London, Conn.	Groton, Conn.
24	Pas.	6	175	City of New York	New York, N. Y.	Municipal Building.
25	Frt.	22	650	Hart-Wood Lumber Co. (Calif.)	San Francisco, Calif.	1 Drumm Street.
26	Frt.	25	1,800	Pittsburgh S. S. Co. (W. Va.)	Duluth, Minn.	Wolvin Building.
27	Pas.	135	10,000	Los Angeles S. S. Co. (Calif.)	Los Angeles, Calif.	Wilmington, Calif.
28	Frt.	6	325	Iland & Johnson Tug Line (N. Y.)	Buffalo, N. Y.	Foot Michigan Avenue.
29	Pas.	28	950	Oregon-Washington R. R. & Navigation Co. (Oreg.)	Portland, Oreg.	632 Pittock Building.
30	Frt.	12	250	Skagit River Navigation & Trading Co. (Wash.)	Seattle, Wash.	City Dock.
31	Tnk.	34	3,000	Texas S. S. Co. (N. Y.)	New York, N. Y.	17 Battery Place.
32	Tow.	5	200	Texas Co. (Tex.)	Chicago, Ill.	332 South Michigan Avenue.
33	Frt.	38	1,700	Columbia S. S. Co. (Ohio)	Cleveland, Ohio.	1202-1204 Hanna Building.
34	Frt.	26	1,450	Castner, Curran & Bullitt (Del.)	New York, N. Y.	1 Broadway.
35	Frt.	24	1,800	Stewart Furnace Co.	Cleveland, Ohio.	Union Trust Building.
36	Frt.	10	375	George Hall Corporation	Ogdensburg, N. Y.	52 Water Street.
37	Mso.	3	100	Southern Boiler Scaling Co. (La.)	New Orleans, La.	111 North Front Street.
38	Frt.	37	1,500	United States Shipping Board	Newark, N. J.	Kearny, N. J.
39	Pas.	28	1,200	Oregon-Washington R. R. & Navigation Co. (Oreg.)	Portland, Oreg.	632 Pittock Building.
40	Tow.	6	200	Great Lakes Dredge & Dock Co. (N. J.)	Duluth, Minn.	First Nat'l Bank Building.
41	Frt.	45	3,000	United States Shipping Board	Pensacola, Fla.	
42	Frt.	43	2,800	do	San Francisco, Calif.	369 Pine Street.
43	Frt.	40	2,800	do	do	do.
44	Frt.	36	2,000	do	Baltimore, Md.	22 Light Street.
45	Fsh.	2	60	Tallman & Mack Fish & Timp Co. (R. I.)	Newport, R. I.	89 Long Wharf.
46	Frt.	3	75	City of New York	New York, N. Y.	Municipal Building.
47	Pas.	3	50	A. O. Malo	Duluth, Minn.	318 Fourteenth Avenue East.
48	Frt.	4	40	Standard Varnish Works (N. Y.)	New York, N. Y.	443 Fourth Avenue.
49	Tow.	5	200	Baker Bros. Towing Co. (N. Y.)	do	33 Coenties Slip.
50	Frt.	17	700	John M. Emery	do	New Haven Line, 41 North River.
51	Pas.	7	79	Albebarle Steam Navigation Co. (Va.)	Norfolk, Va.	Franklin, Va.
52	Frt.	41	2,800	United States Shipping Board	San Francisco, Calif.	369 Pine Street.
53	Pas.	43	1,000	Inter-Island Steam Navigation Co. (Hawaii)	Honolulu, Hawaii	42 Queen Street.
54	Frt.	40	3,000	American-Hawaiian Steamship Co. (N. J.)	New York, N. Y.	39 Broadway.
55	Frt.	44	2,800	United States Shipping Board	San Francisco, Calif.	369 Pine Street.
56	Frt.	3	30	Cook & Brown Line Co. (Wis.)	Milwaukee, Wis.	Oshkosh, Wis.
57	Tow.	6	450	United States Shipping Board	Jacksonville, Fla.	
58	Whl.	11	50	California Sea Products Co.	San Francisco, Calif.	369 Pine Street.
59	Frt.	45	2,800	United States Shipping Board	do	do.
60	Frt.	44	2,800	do	do	do.
61	Frt.	44	2,800	do	do	do.
62	Frt.	44	2,800	do	do	do.
63	Fer.	35	1,325	Key System Transit Co. (Calif.)	do	Oakland, Calif.

<sup>1</sup> Formerly st. s. Fred G. Hartwell.

<sup>2</sup> Formerly st. s. Harry A. Herwind.

<sup>3</sup> Formerly st. s. Martha J. Sutter.

<sup>4</sup> Formerly st. s. <sup>a</sup> Hon. Gertrude.

<sup>5</sup> Formerly st. s. <sup>b</sup> Jas. H. Flannery.

<sup>11</sup> Formerly st. s. Erastus Corning.

<sup>12</sup> Formerly st. s. Santa Malta.

<sup>13</sup> Formerly British st. s. Hawk.

Line No.	Official No.	Signal letters	Rig	Name of vessel	Tonnage		Dimensions			When built	Where built
					Gross	Net	Length	Breadth	Depth		
							Feet	Feet	Feet		
1	130487		St. s.	Hazel.....	79	38	77.6	15.0	7.1	1886	Poughkeepsie, N. Y....
2	224268		St. s.	Hazel C.....	22	15	52.7	13.8	5.5	1924	Holland, Mich.....
3	95964		St. s.	Hazel Dell.....	44	25	64.0	16.7	7.1	1888	New Baltimore, N. Y.
4	96299		St. w.	Hazel Rice.....	97	47	121.0	22.5	4.2	1895	Marletta, Ohio.....
5	221528		St. s.	Heather.....	10	7	30.6	10.4	5.1	1921	Hoquiam, Wash.....
6	220651	MBPO	St. s.	HEBER.....	6,041	3,746	402.5	63.0	32.0	1920	Oakland, Calif.....
7	217952	LQVM	St. s.	HEFFRON.....	7,611	4,886	440.0	66.0	35.2	1919	Alameda, Calif.....
8	218209	LRKH	St. s.	HEGIRA.....	7,588	4,818	440.0	66.0	35.2	1919	do.....
9	96361		St. s.	Helen.....	113	53	89.0	23.0	10.0	1897	Wilmington, Del.....
10	206579		St. w.	Helen.....	57	57	80.6	22.0	3.9	1909	Boonville, Mo.....
11	212488		St. s.	Helen.....	10	6	47.0	8.9	4.4	1914	Peoria, Ill.....
12	214503	LQKP	St. s.	HELEN.....	3,128	1,944	327.7	46.7	23.5	1916	Sparrows Point, Md..
13	210671		St. w.	Helen E.....	33	33	105.0	19.7	2.8	1913	Point Pleasant, W. Va.
14	207740		St. s.	Helen K.....	22	14	57.0	13.8	5.6	1910	Lake Charles, La.....
15	222612		St. s.	Helen N.....	19	13	40.1	11.6	4.3	1922	St. James, Mich.....
16	205724		St. w.	Helen Burko.....	365	305	200.0	40.0	5.1	1908	Mobile, Ala.....
17	96610		St. s.	Helen Euphane.....	178	80	112.0	20.4	9.3	1902	Pocomoke City, Md..
18	90378		St. s.	Helen Henderson.....	96	55	86.2	18.2	9.2	1871	Philadelphia, Pa.....
19	96270		St. s.	Helen Taylor.....	52	42	60.0	30.2	3.8	1894	Grand Haven, Mich..
20	204967		St. s.	Helen B. Moran.....	99	67	77.0	21.0	9.8	1908	Tottenville, N. Y....
21	127276		St. s.	HELEN E. TAYLOR.....	62	42	63.7	18.2	7.4	1898	Newburgh, N. Y....
22	96548		St. s.	Helen H. Upham.....	62	42	70.5	16.5	8.7	1901	Ferrysburg, Mich..
23	219390	LVCM	St. s.	Helen L. Tracy.....	170	29	95.5	24.7	12.2	1919	Green Bay, Wis.....
24	162281	KTPG	St. s.	Helen P. Drew.....	309	142	134.6	32.2	10.5	1904	Hoquiam, Wash.....
25	96500	KPWT	St. s.	HELENE.....	618	392	170.6	30.8	14.8	1897	Sun Francisco, Calif..
26	203850	KVTS	St. s.	Helene.....	672	307	172.1	38.0	13.2	1906	Hoquiam, Wash.....
27	209762		St. s.	Helmar.....	49	27	56.1	15.2	4.3	1912	Pinewood, Fla.....
28	204346		St. s.	HEMLOCK.....	4,684	3,389	420.0	62.0	24.4	1907	Buy City, Mich.....
29	222640		St. s.	Hempstead.....	128	87	33.0	24.4	10.1	1922	Tottenville, N. Y....
30	210030		St. p.	Henderson.....	430	372	159.0	31.6	7.1	1912	Portland, Oreg.....
31	203424		St. p.	HENDRICK HUDSON.....	2,847	1,598	379.1	45.1	13.4	1906	Newburgh, N. Y....
32	210772	LORD	St. s.	Henrico.....	179	122	104.3	23.1	10.8	1912	Weems, Va.....
33	96392		St. s.	Henrietta.....	53	29	72.5	18.2	8.7	1896	San Francisco, Calif..
34	96491		St. s.	Henrietta.....	222	151	97.1	25.4	8.7	1898	Boston, Mass.....
35	95697		St. s.	Henry J.....	42	26	63.0	18.6	6.2	1882	Norwalk, Conn.....
36	95572		St. s.	Henry Buck.....	50	40	64.7	16.4	7.0	1879	Buffalo, N. Y.....
37	224521		St. s.	HENRY BRUCKNER.....	693	403	142.0	37.5	13.5	1925	Mariners Harbor, N. Y.
38	217794	LQMC	St. s.	HENRY CLAY.....	8,166	6,308	439.6	60.2	33.7	1919	Houcester City, N. J.
39	150587		St. s.	HENRY CORT.....	2,394	1,465	315.9	42.3	24.2	1892	Superior, Wis.....
40	219231	LTQP	St. s.	HENRY COUNTY.....	2,592	1,613	251.0	43.6	26.1	1919	Lorain, Ohio.....
41	215612		St. s.	Henry Gillen.....	149	101	88.0	24.4	10.5	1917	Tottenville, N. Y....
42	96236		St. s.	Henry Gust.....	37	18	60.9	15.9	6.9	1893	Milwaukee, Wis.....
43	96025		St. s.	Henry Koerber, Jr.....	44	30	69.6	17.0	6.5	1902	Buffalo, N. Y.....
44	117108		St. s.	Henry Lange.....	70	52	72.9	20.1	8.8	1902	Shooters Island, N. Y.
45	115325		St. s.	Henry Lee.....	83	56	77.3	18.5	9.9	1873	Chester, Pa.....
46	95333		St. p.	Henry Marquand.....	395	395	195.8	45.6	6.6	1873	Jeffersonville, Ind..
47	201357		St. s.	Henry Maurer.....	46	28	54.0	19.2	6.0	1904	Tottenville, N. Y....
48	96681		St. s.	Henry O'Brien.....	64	43	61.0	19.0	8.4	1903	do.....
49	204136		St. s.	HENRY PHIPPS.....	7,240	5,450	580.0	68.0	27.5	1907	West Bay City, Mich..
50	200317		St. s.	Henry Steers.....	177	104	100.9	20.8	11.0	1900	Pocomoke City, Md..
51	219693	LWMI	St. s.	HENRY STEERS.....	5,980	3,713	400.7	64.2	30.4	1920	Chester, Pa.....
52	96584		St. s.	HENRY STEINBRENNER.....	4,345	3,178	426.2	60.0	24.2	1901	Port Huron, Mich..
53	222745		St. w.	Henry Thane.....	148	148	118.6	26.0	4.0	1923	Arkansas City, Ark..
54	107306		St. p.	HENRY WATTERSON.....	830	522	170.0	48.0	7.4	1897	Jeffersonville, Ind..
55	202543		St. w.	HENRY A. LAUGHLIN.....	85	85	135.0	24.0	4.1	1905	Pittsburg, Pa.....
56	225171		St. s.	HENRY A. MEYER.....	593	403	142.0	37.5	13.5	1925	Mariners Harbor, N. Y.
57	95690		St. s.	Henry A. Peck.....	45	22	68.5	17.0	7.2	1882	City Island, N. Y....
58	209443		St. s.	HENRY C. FRICK.....	6,490	5,016	549.0	66.0	26.4	1905	West Bay City, Mich..
59	96356		St. s.	HENRY C. HAARSTICK.....	226	154	115.0	22.0	10.0	1897	Jeffersonville, Ind..
60	221211	MCRN	St. s.	HENRY D. WHITON.....	4,438	2,738	356.0	61.6	30.0	1921	Newburgh, N. Y....
61	95694		St. s.	Henry F. Brower.....	30	15	60.0	15.0	6.9	1882	Grand Haven, Mich..
62	214051		St. s.	HENRY G. DALTON.....	7,810	6,092	580.0	60.0	32.0	1916	Lorain, Ohio.....
63	203332		St. s.	HENRY H. ROGERS.....	7,053	5,444	580.0	68.0	27.4	1906	Chicago, Ill.....

1 Formerly (a) st. y. Nautilus.  
 (b) U. S. Eng. st. y. Vidette.  
 2 Formerly st. w. Dorothy  
 (a) Jas. T. Staples.  
 3 Formerly st. w. (b) Peerless.

4 Formerly st. s. (a) Charles F. Engels.  
 (b) S. O. Co. No. 9  
 (c) S. T. Co. No. 9  
 (d) Socony 9.  
 (a) H. Ewig.  
 5 Formerly st. s. (b) Col. N. L. Howard.



Line No.	Service	Crew	Indicated horse-power	Name of owner	Home port	Address of owner
1	Frt.	5	50	Martin Christensen	Duluth, Minn.	Buchanan and Lake Avenue, South.
2	Fsh.	4	85	Wayland B. Chapln	Grand Haven, Mich.	Frankfort, Mich.
3	Tow.	8	150	W. E. Betts Co. (Mass.)	Salem, Mass.	White Street.
4	Pas.	16	254	Evansville & Bowling Green Packet Co. (Ind.)	Evansville, Ind.	Old National Bank Building.
5	Frt.	1	20	Fred Olme	Seattle, Wash.	Hoquiam, Wash.
6	Frt.	44	2,800	United States Shipping Board	San Francisco, Calif.	369 Pine Street.
7	Pas.	35	3,000	Heffron Steamship Co. (Del.)	Tacoma, Wash.	Tacoma Building.
8	Frt.	43	2,800	Hegira Steamship Co. (Del.)	do.	1023 A Street.
9	Tow.	11	550	Wood Towing Corporation (Va.)	Norfolk, Va.	Roanoke Dock.
10	Fer.	4	60	B. T. Flesher	Pittsburgh, Pa.	Huntington, W. Va.
11	Tow.	1	50	E. W. Bates	New Orleans, La.	1737 Milan Street.
12	Frt.	32	2,500	A. H. Bull S. S. Co. (N. J.)	New York, N. Y.	40 West Street.
13	Pas.	8	55	James O. Williamson	Pittsburgh, Pa.	New Martinsville, W. Va.
14	Tow.	8	40	Lake Charles Railway & Navigation Co. (La.)	New Orleans, La.	Lake Charles, La.
15	Fsh.	2	30	Harvey Nodeau	Grand Haven, Mich.	Muskegon, Mich.
16	Pas.	41	800	Burke Packet Co. (Ala.)	Mobile, Ala.	Foot St. Francis Street.
17	Fsh.	30	100	Colonna's Shipyard (Va.)	Norfolk, Va.	Berkeley, Va.
18	Tow.	4	500	Houston Towing Co. (Tex.)	Houston, Tex.	811 Cotton Exchange Building.
19	Frt.	3	90	Robert W. Lund	Grand Haven, Mich.	Cheboygan, Mich.
20	Tow.	6	500	Moran Towing & Transportation Co. (N. Y.)	New York, N. Y.	17 Battery Place.
21	Tow.	5	250	William J. Taylor	do.	West New Brighton, N. Y.
22	Tow.	7	525	Consumers Co.	Chicago, Ill.	111 West Washington Street.
23	Tow.	13	400	Steam tug Helen L. Tracy (N. Y.)	New York, N. Y.	1 Broadway.
24	Frt.	18	235	Goodyear Redwood Lumber Co. (Me.)	San Francisco, Calif.	Hobart Building.
25	Frt.	38	443	Inter Island Steam Navigation Co. (Hawaii)	Honolulu, Hawaii	42 Queen Street.
26	Frt.	19	450	Ernl T. Kruse	San Francisco, Calif.	24 California Street.
27	Tow.	4	25	John N. Rogers	Pensacola, Fla.	Route 1, Box 24.
28	Frt.	29	1,500	Interlake S. S. Co. (Ohio)	Cleveland, Ohio.	Union Trust Building.
29	Tow.	8	150	Red Star Towing & Transportation Co. (W. Va.)	New York, N. Y.	17 Battery Place.
30	Pas.	10	800	Shaver Transportation Co. (Oreg.)	Portland, Oreg.	180 Davis Street.
31	Pas.	65	6,200	Hudson River Day Line (N. Y.)	New York, N. Y.	Foot Desbrosses Street.
32	Tow.	10	550	Southern Transportation Co. (N. J.)	Philadelphia, Pa.	Commercial Trust Building.
33	Fsh.	3	150	A. Paladini (Calif.)	San Francisco, Calif.	642 Clay Street.
34	Tow.	7	250	Newark Express & Transportation Co. (N. J.)	Newark, N. J.	Foot Madison Street.
35	Frt.	6	53	Lowndes Oyster Co. (Conn.)	Bridgeport, Conn.	South Norwalk, Conn.
36	Tow.	3	120	Samuel A. Guilds	Charleston, S. C.	Mount Pleasant, S. C.
37	Fer.	3	650	City of New York	New York, N. Y.	Municipal Building.
38	Frt.	40	3,260	United States Shipping Board	Philadelphia, Pa.	Bourse Building.
39	Frt.	25	1,400	Pittsburgh S. S. Co. (W. Va.)	Duluth, Minn.	Wolvln Building.
40	Frt.	32	1,500	United States Shipping Board	Norfolk, Va.	Army Base.
41	Tow.	6	400	Gillen Towing Corporation (N. Y.)	New York, N. Y.	11 Moore Street.
42	Fsh.	7	180	John L. Monka	Milwaukee, Wis.	Two Rivers, Wis.
43	Tow.	2	150	Charles Fix	Buffalo, N. Y.	1826 Niagara Street.
44	Tow.	6	350	L. Boyers Sons Co. (N. J.)	New York, N. Y.	82 Beaver Street.
45	Tow.	5	250	Leo Transit Corporation (N. Y.)	do.	44 Whitehall Street.
46	Fer.	16	1,229	Tri-State Ferry Co. (Ill.)	St. Louis, Mo.	Cairo, Ill.
47	Tow.	4	184	John R. Burke	Boston, Mass.	78 Devonshire Street.
48	Tow.	9	180	O'Brien Bros. Towing Co. (N. Y.)	New York, N. Y.	80 South Street.
49	Frt.	24	2,000	Pittsburgh S. S. Co. (W. Va.)	Duluth, Minn.	Wolvln Building.
50	Tow.	13	427	Henry Steers (N. Y.)	New York, N. Y.	17 Battery Place.
51	Frt.	45	3,000	United States Shipping Board	Philadelphia, Pa.	Bourse Building.
52	Frt.	32	1,750	Kinsman Transit Co. (Ohio)	Cleveland, Ohio.	Rockefeller Building.
53	Tow.	5	200	Thane Lumber Co. (Ark.)	Memphis, Tenn.	Arkansas City, Ark.
54	Fer.	7	1,000	Falls Cities Ferry & Transportation Co. (Ind.)	Louisville, Ky.	Jeffersonville, Ind.
55	Tow.	9	450	Vesta Coal Co. (Pa.)	Pittsburgh, Pa.	Third and Ross Streets.
56	Fer.	5	650	City of New York	New York, N. Y.	Municipal Building.
57	Frt.	4	75	Newark & New York Towboat Co. (N. J.)	Newark, N. J.	1 Passaic Street.
58	Frt.	25	1,800	Pittsburgh Steamship Co. (W. Va.)	Duluth, Minn.	Wolvln Building.
59	Tow.	12	500	Moyor Katz	St. Louis, Mo.	703 Central National Bank Building.
60	Frt.	41	3,000	Union Sulphur Co. (N. J.)	New York, N. Y.	33 Rector Street.
61	Tow.	6	75	Fred J. Schroeder	Milwaukee, Wis.	Foot Walnut Street.
62	Frt.	32	1,000	Interlake S. S. Co. (Ohio)	Cleveland, Ohio.	Union Trust Building.
63	Frt.	25	1,800	Pittsburgh Steamship Co. (W. Va.)	Duluth, Minn.	Wolvln Building.

<sup>6</sup> Formerly st. s. Allouez.

<sup>7</sup> Formerly st. s. Helene.

<sup>8</sup> Formerly st. s. John T. Donohue.

<sup>9</sup> Formerly st. s. Pillsbury.

<sup>10</sup> Formerly st. s. <sup>a</sup> Shooter Island.

<sup>b</sup> Harry C. Rubing.

<sup>11</sup> Formerly st. s. <sup>a</sup> Scandlavian.

<sup>b</sup> Chas. F. Harris.

<sup>12</sup> Formerly st. p. H. S. McComb.

<sup>13</sup> Formerly st. s. George Hughes.

<sup>14</sup> Formerly st. p. Andrew Christy.

Line No.	Official No.	Signal letters	Rig	Name of vessel	Tonnage		Dimensions			When built	Where built
					Gross	Net	Length	Breadth	Depth		
							Feet	Feet	Feet		
1	211608	LDFS	St. s.	Henry J. Biddle.....	229	161	106.8	30.0	11.4	1913	St. Helens, Oreg.....
2	161750		St. p.	<sup>a</sup> Henry L. Joyce.....	688	414	150.0	36.6	13.3	1895	Chester, Pa.....
3	212826	LFBN	St. s.	<sup>b</sup> HENRY M. FLAGLER.....	2,699	878	336.7	50.0	18.7	1914	Philadelphia, Pa.....
4	150135		St. s.	<sup>c</sup> Henry P. Mills.....	50	34	64.8	16.8	7.6	1878	Brooklyn, N. Y.....
5	86667		St. s.	<sup>d</sup> HENRY R. WERNER.....	3,883	2,725	356.0	50.0	24.0	1903	West Bay City, Mich.....
6	214458	LGJQ	St. s.	<sup>e</sup> HENRY R. MALLORY.....	6,063	4,619	424.3	54.5	22.3	1916	Newport News, Va.....
7	220679	MCDB	St. s.	<sup>f</sup> HENRY S. GROVE.....	6,220	3,812	404.6	53.9	26.2	1920	Philadelphia, Pa.....
8	225244	MFVQ	St. s.	<sup>g</sup> HENRY W. BREYER.....	3,121	1,909	330.5	47.8	22.3	1907	Sunderland, England.....
9	218139	LRID	St. s.	<sup>h</sup> Henry W. Conant.....	226	178	124.4	22.3	10.1	1919	Milford, Del.....
10	219079	LTHP	St. s.	<sup>i</sup> Henry W. Grady.....	177	30	95.5	24.7	12.2	1910	Sturgeon Bay, Wis.....
11	212538		St. s.	Herbert L.....	35	24	60.0	16.6	6.1	1914	Erie, Pa.....
12	209269		St. s.	Herbert E. Keller.....	67	39	83.5	18.8	8.0	1011	Tottenville, N. Y.....
13	214466		St. s.	<sup>j</sup> HERBERT F. BLACK.....	6,202	4,824	504.0	54.0	30.0	1912	Loralin, Ohio.....
14	212697	LDTR	St. s.	<sup>k</sup> HERBERT G. WYLLIE.....	4,292	2,679	360.0	50.2	28.7	1910	Walker-on-Tyne, England.....
15	215909	LJQD	St. s.	<sup>l</sup> HERBERT L. PRATT.....	7,118	4,477	435.0	56.0	32.0	1918	Alameda, Calif.....
16	208887	LCBD	St. s.	<sup>m</sup> Herbert N. Edwards.....	323	145	155.6	23.1	12.0	1911	Rockland, Me.....
17	145195		St. s.	Herbert T. Pontin.....	138	88	98.4	28.2	7.9	1879	Greenpoint, N. Y.....
18	92227		St. s.	<sup>n</sup> Hercules.....	64	36	78.0	18.4	7.6	1890	Bordentown, N. J.....
19	95443		St. s.	<sup>o</sup> Hercules.....	110	59	111.4	22.8	10.0	1876	Camden, N. J.....
20	95546		St. s.	<sup>p</sup> Hercules.....	132	49	90.0	21.0	11.9	1878	San Francisco, Calif.....
21	90154		St. p.	<sup>q</sup> Hercules.....	800	690	200.6	37.6	12.1	1892	Bath, Me.....
22	96443		St. w.	<sup>r</sup> Hercules.....	560	293	160.3	34.0	8.6	1899	Portland, Oreg.....
23	146218		St. s.	<sup>s</sup> Hercules.....	93	63	92.3	21.0	8.8	1880	Philadelphia, Pa.....
24	162813		St. s.	<sup>t</sup> Hercules.....	233	164	102.6	32.0	8.8	1906	Bath, Me.....
25	204801	KWLQ	St. s.	<sup>u</sup> HERCULES.....	409	81	134.9	26.1	15.5	1907	Camden, N. J.....
26	212605	LDRC	St. s.	<sup>v</sup> HEREDIA.....	4,611	2,801	378.8	49.8	29.6	1908	Belfast, Ireland.....
27	219592		St. s.	<sup>w</sup> HERRIMER.....	294	164	146.3	20.2	10.9	1920	Long Island City, N. Y.....
28	96308		St. w.	Herman.....	456	164	155.0	36.0	6.6	1898	Dutch Harbor, Alaska.....
29	220805	MCDW	St. s.	<sup>x</sup> HERMAN FRASCH.....	4,421	2,778	366.0	51.6	30.0	1920	Newburgh, N. Y.....
30	207766		St. w.	Herman Hitz.....	180	113	115.0	25.2	5.5	1910	Oshkosh, Wis.....
31	95003	KDPV	St. s.	<sup>y</sup> Herman Winter.....	2,625	1,765	271.8	41.6	19.2	1887	Philadelphia, Pa.....
32	81263		St. s.	<sup>z</sup> Herman H. Hettler.....	789	636	210.0	34.7	13.2	1890	West Bay City, Mich.....
33	95530		St. s.	<sup>aa</sup> Herman S. Caswell.....	109	74	82.8	17.7	7.3	1878	Noank, Conn.....
34	210372		St. w.	Hermann.....	35	35	89.0	19.6	2.4	1912	Hermann, Mo.....
35	96011	KRPV	St. s.	<sup>ab</sup> Hermann.....	483	334	139.0	28.0	11.6	1902	Wilmington, Calif.....
36	210623	LVQJ	St. s.	<sup>ac</sup> HERON.....	411	208	139.4	25.2	14.2	1919	Savannah, Ga.....
37	93193		St. s.	<sup>ad</sup> Hesperus.....	40	27	53.2	17.6	7.0	1901	Tottenville, N. Y.....
38	96405		St. s.	Hesslo.....	66	45	85.4	16.6	4.3	1900	Perth Amboy, N. J.....
39	95696		St. s.	<sup>ae</sup> Hetty Agnes.....	82	49	75.5	20.5	6.1	1882	Boston, Mass.....
40	208258		St. w.	Hibernia.....	96	66	120.0	24.0	4.0	1910	Paducah, Ky.....
41	217170	LNPT	St. s.	<sup>af</sup> HICKMAN.....	4,860	2,975	377.0	62.0	29.8	1918	Shooters Island, N. Y.....
42	217484	LPNW	St. s.	<sup>ag</sup> Hico.....	3,283	2,001	324.0	46.2	26.0	1918	Newark, N. J.....
43	209933		St. s.	Higginson Manufacturing Co. No. 4.....	115	100	99.5	18.3	10.3	1904	Newburgh, N. Y.....
44	210581	LVNP	St. s.	<sup>ah</sup> HIGGO.....	4,828	2,988	380.5	53.1	27.0	1920	Tacoma, Wash.....
45	96516		St. s.	Hilda.....	18	6	53.0	11.3	5.0	1901	San Francisco, Calif.....
46	208231		St. s.	Hilda.....	20	14	42.0	11.0	6.0	1910	Manitowoc, Wis.....
47	216080		St. w.	Hilda.....	35	64	88.4	19.4	4.6	1918	Dublin, Ga.....
48	96405		St. s.	Hildegarde.....	119	102	90.0	19.0	6.2	1898	Westerly, R. I.....
49	130970		St. s.	<sup>ai</sup> Hildegarde.....	46	39	61.0	19.2	6.5	1876	Islip, N. Y.....
50	205979		St. w.	Hillman.....	87	87	122.0	22.8	4.3	1912	Dravosburg, Pa.....
51	214694	LGQM	St. s.	<sup>aj</sup> Hillsborough.....	328	223	106.3	30.5	11.8	1916	West New Brighton, N. Y.....
52	218240	LRMH	St. s.	<sup>ak</sup> HILLSBOROUGH COUNTY.....	3,286	2,003	324.0	46.2	26.0	1919	Newark, N. J.....
53	11707		St. s.	Hilton.....	160	141	110.0	20.5	7.4	1867	East Saginaw, Mich.....
54	208889	LCBH	St. s.	<sup>al</sup> HILTON.....	3,102	2,423	313.5	46.0	22.0	1911	Newport News, Va.....
55	96578		St. s.	Hinckley.....	232	188	114.4	21.0	11.7	1901	Chaumont, N. Y.....
56	219953	LWKM	St. s.	<sup>am</sup> HINCKLEY.....	4,755	2,912	377.0	62.0	29.8	1920	Shooters Island, N. Y.....
57	95771		St. s.	<sup>an</sup> Hobart.....	00	45	85.3	19.0	9.4	1883	Philadelphia, Pa.....
58	221509		St. s.	Hobot.....	109	135	95.4	25.4	13.9	1925	New York, N. Y.....
59	219649	LVRP	St. z.	<sup>ao</sup> Hoboken.....	173	118	91.9	24.8	13.0	1920	West New Brighton, N. Y.....
60	222638		St. s.	HOBOKEN.....	1,292	870	210.6	43.2	18.1	1922	Elizabethport, N. J.....
61	96539		St. s.	Hockomoock.....	153	104	76.3	26.8	10.4	1901	Bath, Me.....
62	218991	LTDB	St. s.	<sup>ap</sup> HOG ISLAND.....	4,969	3,037	390.0	64.2	27.6	1919	Hog Island, Pa.....

<sup>a</sup> Formerly st. p. Vermont.  
<sup>b</sup> Alexandria.  
<sup>c</sup> Formerly st. s. P. I. Nevius.  
<sup>d</sup> Formerly st. s. G. Watson French.  
<sup>e</sup> Formerly st. s. John R. Baylis.

<sup>f</sup> Formerly st. s. Bilson.  
<sup>g</sup> Formerly British st. s. Herbert G. Wylle.  
<sup>h</sup> Formerly st. s. Transit.  
<sup>i</sup> Formerly st. s. Majestic.  
<sup>j</sup> Formerly st. s. <sup>a</sup> Transfer No. 2, <sup>b</sup> Fred'k Lennig.

Line No.	Service	Crew	Indicated horse power	Name of owner	Home port	Address of owner
1	Tow.	12	700	California & Hawaiian Sugar Refining Corporation (Calif.).	San Francisco, Calif.	230 California Street.
2	Fer.	6	840	Ferry Holding Corporation (Del.)	New York, N. Y.	90 West Street.
3	Fer.	40	2,700	Florida East Coast Car Ferry Co. (S. Dak.)	do.	120 Broadway.
4	Tow.	5	150	Delaware River Towing Line (Del.)	Philadelphia, Pa.	503 Lincoln Building.
5	Frt.	25	1,300	Eastern Steamship Corporation (N. Y.)	Buffalo, N. Y.	Prudential Building.
6	Pas.	57	4,100	Mallory Steamship Co. (Me.)	New York, N. Y.	Flor 30, N. R.
7	Frt.	45	3,000	Nautilus Steamship Corporation (N. Y.)	do.	26 Beaver Street.
8	Frt.	32	850	New York-Florida Navigation Corporation (Del.)	do.	8 Bridge Street.
9	Fsh.	32	200	United Oil & Fertilizer Corporation (Va.)	Cape Charles, Va.	Chincoteague, Va.
10	Tow.	12	750	Atlantic Towing Co. (Del.)	Savannah, Ga.	218 East Bay Street.
11	Fsh.	6	90	Case Fish Co. (Ohio)	Cleveland, Ohio	1204 W. Eleventh Street.
12	Tow.	4	200	Hudson Towboat Co. (N. J.)	New York, N. Y.	Hoboken, N. J.
13	Frt.	31	1,750	Bonner S. S. Co. (Ohio)	Cleveland, Ohio	Leader-News Building.
14	Tnk.	31	1,800	Pan American Petroleum & Transport Co. (Del.)	Los Angeles, Calif.	1015 Security Building.
15	Tnk.	32	2,800	Atlantic Refining Co. (Pa.)	Philadelphia, Pa.	3144 Passayunk Avenue.
16	Fsh.	32	750	Fisheries Products Co. (N. C.)	Wilmington, N. C.	do.
17	Frt.	7	125	Frederick H. Pontin	New York, N. Y.	90 West Street.
18	Tow.	5	150	Submarine Boat Corporation (N. Y.)	do.	11 Pine Street.
19	Tow.	5	350	Cornell Steamboat Co. (N. Y.)	Albany, N. Y.	Kingston, N. Y.
20	Whl.	10	500	California Sea Products Co. (Calif.)	San Francisco, Calif.	309 Pine Street.
21	Fer.	6	915	Maine Central R. R. Co. (Mo.)	Portland, Me.	Union Station.
22	Fas.	13	700	Shaver Transportation Co. (Oreg.)	Portland, Oreg.	180 Davis Street.
23	Tow.	4	350	Ell Walls	Philadelphia, Pa.	5233 Irving Place.
24	Frt.	8	400	Atlantic Coast Sand Co. (N. Y.)	New York, N. Y.	59 Pearl Street.
25	Tow.	15	500	Western Pacific R. R. Co. (Calif.)	San Francisco, Calif.	Mills Building.
26	Pas.	92	3,550	United Fruit Steamship Corporation (Del.)	New York, N. Y.	17 Battery Place.
27	Frt.	3	400	New York Canal & Great Lakes Corporation (Del.)	do.	67 Wall Street.
28	Pas.	28	450	American Yukon Navigation Co. (W. Va.)	St. Michael, Alaska	33 Rector Street.
29	Frt.	35	3,000	Union Sulphur Co. (N. J.)	New York, N. Y.	Oshkosh, Wis.
30	Frt.	6	30	Cook & Brown Lime Co. (Wis.)	Milwaukee, Wis.	Ellot, Me.
31	Frt.	44	2,000	Eastern Steamship Lines (Me.)	Portsmouth, N. H.	Bay City, Mich.
32	Frt.	14	483	Wenonah Transportation Co. (Ind.)	Chicago, Ill.	355 West Twenty-second Street.
33	Pas.	5	198	Goodwin Steamboat Corporation (N. Y.)	New York, N. Y.	do.
34	Pas.	6	40	Hermann Ferry & Packet Co. (Mo.)	St. Louis, Mo.	Hermann, Mo.
35	Pas.	3	325	Wilmington Transportation Co. (Calif.)	Los Angeles, Calif.	Wilmington, Calif.
36	Fsh.	21	550	Deep Sea Fisheries (Me.)	Rockland, Me.	Tilsons Wharf.
37	Tow.	5	250	Gowan Towing Co. (N. Y.)	New York, N. Y.	Foot Smith Street.
38	Pas.	6	132	J. B. Wright	Brunswick, Ga.	do.
39	Frt.	8	40	Crandall Engineering Co. (Me.)	Boston, Mass.	East Boston, Mass.
40	Tow.	14	213	Equitable Towing & Transportation Co. (Pa.)	Pittsburgh, Pa.	Brunot Island.
41	Frt.	85	2,500	United States Shipping Board	New York, N. Y.	45 Broadway.
42	Frt.	4	1,500	do.	Newark, N. J.	Kearny, N. J.
43	Frt.	4	250	Mary Horkey	New York, N. Y.	Montclair, N. J.
44	Frt.	42	2,500	United States Shipping Board	Tacoma, Wash.	do.
45	Fsh.	2	80	Alaska Packers Association (Calif.)	San Francisco, Calif.	111 California Street.
46	Fsh.	3	15	Caleb Ver Duin	Grand Haven, Mich.	327 Clinton Street.
47	Frt.	7	50	Macon Cooperage Co. (Ga.)	Savannah, Ga.	Macon, Ga.
48	Pas.	8	200	W. H. Mitz	do.	Isle of Hope, Ga.
49	Frt.	3	75	Westport-Vergennes Ferry Co. (N. Y.)	Rouses Point, N. Y.	Westport, N. Y.
50	Tow.	10	331	Hillman Transportation Co. (Pa.)	Pittsburgh, Pa.	First Nat'l Bank Building.
51	Frt.	10	350	United States Gypsum Transportation Co. (N. Y.)	New York, N. Y.	17 Stato Street.
52	Frt.	34	1,500	United States Shipping Board	Newark, N. J.	Kearny, N. J.
53	Frt.	11	190	Douglass Transportation Co. (Mich.)	Port Huron, Mich.	St. Clair, Mich.
54	Frt.	38	1,200	A. H. Bull Steamship Co. (N. J.)	New York, N. Y.	40 West Street.
55	Frt.	9	150	A. R. Hineckley	Oswego, N. Y.	40 East Mollawk Street.
56	Frt.	60	2,500	United States Shipping Board	New York, N. Y.	45 Broadway.
57	Tow.	7	150	Palmetto Boat Co.	Charleston, S. C.	106 Concord Street.
58	Tow.	7	800	Lehigh Valley R. R. Co. (N. J.)	New York, N. Y.	113 Liberty Street.
59	Tow.	7	900	Delaware & Western R. R. Co. (Pa.)	do.	90 West Street.
60	Fer.	7	1,900	Delaware, Lackawanna & Western R. R. Co. (Pa.)	do.	Do.
61	Fer.	3	200	State of Maine	Bath, Me.	Augusta, Me.
62	Frt.	33	2,500	Export Steamship Corporation (N. Y.)	New York, N. Y.	25 Broadway.

10 Formerly st. s. *a* Hercules.  
 11 Formerly st. s. *b* U. S. N. Hercules.  
 12 Formerly British st. s. Heredia.  
 13 Formerly st. s. Walter Vail.  
 14 Formerly st. s. Margaret.

15 Formerly st. s. Niantle.  
 16 Formerly st. w. Sam Burnum.  
 17 Formerly st. s. Highflyer.  
 18 Sold to Ford Motor Co. but document not yet surrendered.

Line No.	Official No.	Signal letters	Rig	Name of vessel	Tonnage		Dimensions			When built	Where built
					Gross	Net	Length	Breadth	Depth		
					Feet			Feet			
1	110429		St. s.	Hokendauqua	137	68	123.0	22.8	10.0	1880	Newburgh, N. Y.
2	13176		St. s.	Holbrook	79	45	78.0	18.3	8.6	1864	Philadelphia, Pa.
3	206945		St. s.	HOLLIS M.	48	33	61.0	16.0	8.0	1909	Lorain, Ohio.
4	220527	MBJD	St. s.	HOLLYWOOD	5,613	3,526	410.5	54.3	27.2	1920	Los Angeles, Calif.
5	96142	KLCH	St. s.	Homer	501	331	146.0	33.8	17.0	1891	Handon, Oreg.
6	96268		St. s.	HOMER	68	34	74.5	15.3	7.0	1894	Newburgh, N. Y.
7	95920		St. s.	Homer Ramadell	1,181	822	225.0	32.5	11.8	1887	do.
8	212769		St. w.	Homer Smith	721	332	235.0	40.0	5.9	1914	Jeffersonville, Ind.
9	219997		St. w.	Homer C. Wright	72	72	86.8	18.5	3.4	1907	Tuscumbia, Mo.
10	215159		St. s.	HOMER D. WILLIAMS	7,742	6,029	580.0	60.0	32.0	1920	Lorain, Ohio.
11	217643	LQCM	St. s.	HOMESTEAD	6,629	4,122	395.5	55.0	31.4	1919	Kearny, N. J.
12	218994		St. w.	HOMESTEAD	294	210	161.1	29.3	5.2	1919	Pittsburgh, Pa.
13	96660	KSFG	St. s.	HONEYBROOK	373	253	120.2	26.0	15.2	1902	Philadelphia, Pa.
14	220237	LWSP	St. s.	HONNEDAGA	6,216	3,805	402.6	53.2	32.0	1920	Groton, Conn.
15	107591	KQJN	St. s.	HONOLULAN	5,399	3,381	406.8	51.1	30.3	1900	Chester, Pa.
16	210201		St. w.	Honz	36	36	80.0	18.0	3.3	1912	Evansville, Ind.
17	202033		St. s.	HOOVER & MASON	5,841	4,578	504.0	54.2	31.0	1905	Ecorse, Mich.
18	203052		St. s.	HOPATCONG	988	672	177.2	39.0	15.8	1906	Wilmington, Del.
19	222604	MBVG	St. s.	HOPATCONG	6,216	3,805	402.6	53.2	32.0	1920	Groton, Conn.
20	201055		St. s.	Hopewell	99	67	85.6	20.6	9.7	1904	Athens, N. Y.
21	203508	KVPM	St. s.	Hogulam	644	440	174.0	38.2	13.3	1900	Fairhaven, Calif.
22	200664		St. s.	Horace	13	8	39.8	12.1	5.1	1904	Apalachicola, Fla.
23	219796	LWCS	St. s.	HORACE LUCKENBACH	6,475	4,008	445.0	58.0	32.0	1919	Machida Tachibaum, Japan.
24	215122		St. s.	HORACE S. WILKINSON	3,338	6,820	588.3	60.0	37.0	1917	Toledo, Ohio.
25	215342	LIIMT	St. s.	Horace X. Baxter	1,293	700	214.0	42.0	17.0	1917	North Bend, Oreg.
26	203617	LJCN	St. s.	Hornet	697	397	176.0	38.0	12.5	1906	Aberdeen, Wash.
27	222938		St. s.	Hough's Neck	31	21	56.6	12.0	6.4	1905	Camden, N. J.
28	203640		St. w.	Houma	105	102	136.0	23.8	4.8	1906	Madisonville, La.
29	220490	MBHC	St. s.	HOUSTON	3,545	2,179	324.0	46.2	25.0	1920	Mobile, Ala.
30	217905	LQSP	St. s.	HOVEN	7,071	4,306	434.8	56.2	31.8	1919	Sparrows Point, Md.
31	95631		St. s.	Howard	43	21	64.8	17.4	7.0	1881	Philadelphia, Pa.
32	95926		St. s.	Howard	70	47	88.0	22.4	4.8	1887	New Berno, N. C.
33	96308	KMIN	St. s.	HOWARD	3,581	2,278	310.5	42.0	16.0	1895	Wilmington, Del.
34	212307		St. s.	Howard Jones	35	22	61.2	16.0	7.2	1914	Erle, Pa.
35	210890		St. s.	Howard C. Moore	158	108	88.2	25.5	11.2	1913	Tottenville, N. Y.
36	96524		St. s.	HOWARD L. SHAW	4,241	3,064	435.5	51.5	25.5	1900	Wyandotto, Mich.
37	212353		St. s.	HOWARD M. HANNA, JR.	6,204	4,689	504.0	54.0	30.0	1914	Cleveland, Ohio.
38	225429		St. s.	HOWARD S. GERKEN	1,322	803	237.2	41.0	14.7	1926	Buffalo, N. Y.
39	224929		St. p.	HOWARD W. JACKSON	370	238	120.0	25.1	10.3	1925	Baltimore, Md.
40	95348		St. s.	Howell	73	49	79.9	20.1	7.9	1873	Philadelphia, Pa.
41	212693	LDQF	St. s.	HOWICK HALL	5,096	3,131	400.8	51.5	27.0	1910	Port Glasgow, Scot-land.
42	218221	LKRM	St. s.	HOXBAR	6,958	4,329	434.8	56.2	31.8	1919	Sparrows Point, Md.
43	217616	LQIF	St. s.	HOXIE	4,623	2,838	376.4	52.3	27.0	1918	do.
44	213536		St. s.	Hudson	120	88	81.6	23.4	10.7	1915	Tottenville, N. Y.
45	120590		St. s.	Hugh Bond	18	12	48.2	13.0	5.7	1884	Brooklyn, N. Y.
46	203906		St. s.	HUGH KENNEDY	7,004	5,500	532.0	56.0	31.0	1907	Lorain, Ohio.
47	95793		St. p.	Hugh O'Brien	645	322	163.5	33.0	12.7	1884	Boston, Mass.
48	80135		St. s.	Hugh C. Barrett	40	31	57.5	17.0	8.1	1874	Philadelphia, Pa.
49	202783	KVFG	St. s.	HUGH L. BOND, JR.	212	144	112.0	23.1	11.2	1906	Baltimore, Md.
50	218570	LSCM	St. s.	HUGGONOT	6,943	4,267	434.8	56.2	31.7	1919	Sparrows Point, Md.
51	218771	LSMT	St. s.	HUGUENOT	6,904	4,282	434.8	56.2	31.7	1919	do.
52	218074	LRIIV	St. s.	HULVER	418	190	142.0	27.5	14.6	1910	Superior, Wis.
53	218071	LRIIV	St. s.	HUMACONNA	418	190	142.0	27.5	14.6	1910	do.
54	81644		St. s.	HUMBOLDT	167	85	99.0	22.7	12.6	1899	San Francisco, Calif.
55	96354	KMWP	St. s.	Humbold	1,075	688	213.1	31.0	16.7	1896	Fairhaven, Calif.
56	218072	LRIIS	St. s.	HUMBUCK	418	190	142.0	27.5	14.6	1910	Superior, Wis.
57	207577		St. w.	Hunler	53	45	92.0	19.0	3.8	1919	Vicksburg, Miss.
58	208067		St. s.	Huntington	85	58	60.4	21.0	9.3	1910	Tottenville, N. Y.
59	200567		St. w.	Huntsville	120	120	138.5	26.2	3.6	1903	Guntersville, Ala.
60	96669		St. s.	HURLBUT W. SMITH	4,662	3,415	414.0	50.0	28.0	1903	Lorain, Ohio.
61	96658	KNDT	St. s.	HURON	3,318	2,500	201.2	43.1	20.6	1902	Philadelphia, Pa.
62	212680		St. s.	HURON	4,810	3,051	415.0	56.0	27.5	1914	Ecorse, Mich.
63	213668		St. s.	HURON	64	32	68.7	17.0	11.0	1915	Cleveland, Ohio.

<sup>1</sup> Formerly st. s. Robert Lockhart.

<sup>2</sup> Formerly st. s. John Fuller.

<sup>3</sup> Formerly st. s. Amerlean.

<sup>4</sup> Formerly st. s. Callahan.

<sup>a</sup> Geo. H. Allen, Jr.

<sup>b</sup> Thomas F. Timmins.

<sup>c</sup> Hansa.

<sup>d</sup> Formerly st. s. Loretto.

Line No.	Service	Crew	Indicated horse-power	Name of owner	Home port	Address of owner
1	Tow.	9	500	James McWilliams Blue Line (N. J.)	New York, N. Y.	1 Broadway.
2	Tow.	5	110	W. E. Hedger Co. (N. Y.)	do.	25 Broadway.
3	Fsh.	5	65	Booth Fisheries Co. (Del.)	Chicago, Ill.	206 North Michigan Avenue.
4	Frt.	33	2,800	Pacific Argentine Brazil Line (Del.)	San Francisco, Calif.	216 Market Street.
5	Wrk.	20	250	Merritt-Chapman & Scott Corporation (Calif.)	New York, N. Y.	17 Battery Place.
6	Tow.	7	150	Wilson Cypress Co. (Fla.)	Jacksonville, Fla.	Falaska, Fla.
7	Pas.	49	1,200	Central-Hudson Steamboat Co. (N. Y.)	New York, N. Y.	Newburgh, N. Y.
8	Pas.	40	1,500	Security Steamboat Co. (W. Va.)	Pittsburgh, Pa.	Point Pleasant, W. Va.
9	Pas.	6	60	Union Electric Light & Power Co. (Ill.)	St. Louis, Mo.	Twelfth and Locust Streets.
10	Frt.	32	200	Pittsburgh Steamship Co. (W. Va.)	Duluth, Minn.	Wolvin Building.
11	Frt.	43	2,500	United States Shipping Board	Newark, N. J.	Kearny, N. J.
12	Tow.	15	750	Carnegie Steel Co. (N. J.)	Pittsburgh, Pa.	Carnegie Building.
13	Tow.	16	500	Lehigh & Wilkes-Barre Coal Co. (Pa.)	New York, N. Y.	143 Liberty Street.
14	Frt.	58	2,800	United States Shipping Board	New London, Conn.	
15	Frt.	41	2,500	American-Hawaiian Steamship Co. (N. J.)	New York, N. Y.	39 Broadway.
16	Tow.	8	169	Callon Lumber Co. (Ark.)	Memphis, Tenn.	Callon, Ark.
17	Frt.	25	2,000	Zenith Steamship Co. (Minn.)	Duluth, Minn.	800 Alworth Building.
18	Fer.	7	1,200	Hoboken Ferry Co. (N. J.)	New York, N. Y.	90 West Street.
19	Frt.	44	2,800	United States Shipping Board	New London, Conn.	Groton, Conn.
20	Tow.	8	344	Eastern Transportation Co. (Del.)	Wilmington, Del.	Ford Building.
21	Frt.	20	400	Nelson Andrews	San Francisco, Calif.	153 Steuart Street.
22	Tow.	3	35	Reynolds Dredging Co. (La.)	New Orleans, La.	832 Maison Blanche Building.
23	Frt.	43	3,600	Luckenbach Steamship Co. (Del.)	New York, N. Y.	44 Whitehall Street.
24	Frt.	30	2,000	Great Lakes Steamship Co. (Del.)	Oswego, N. Y.	Syracuse, N. Y.
25	Frt.	26	850	Horace X. Baxter Steamship Co. (Calif.)	San Francisco, Calif.	American National Bank Building.
26	Frt.	17	400	Inter-Island Steam Navigation Co. (Hawaii)	Honolulu, Hawaii.	42 Queen Street.
27	Pas.	3	125	Henry Champion	Boston, Mass.	656 Huntington Avenue.
28	Frt.	17	65	Bradford Transportation Co. (La.)	New Orleans, La.	Iberville Street Wharf.
29	Frt.	40	1,600	United States Shipping Board	Mobile, Ala.	Customhouse.
30	Tnk.	35	2,000	do.	Baltimore, Md.	22 Light Street.
31	Tow.	5	150	Harry Williams	New York, N. Y.	Hoboken, N. J.
32	Frt.	5	25	T. G. Gautin	New Bern, N. C.	
33	Frt.	47	2,500	Merchants & Mines Transportation Co. (Md.)	Baltimore, Md.	112 South Gay Street.
34	Fsh.	4	80	Union Fish Co. (Ohio)	Erle, Pa.	Foot State Street.
35	Pas.	7	550	John E. Moor Co. (N. Y.)	New York, N. Y.	17 State Street.
36	Frt.	29	1,150	Pittsburgh Steamship Co. (W. Va.)	Duluth, Minn.	Wolvin Building.
37	Frt.	31	1,760	Columbia S. S. Co. (Ohio)	Cleveland, Ohio.	1202-1204 Hanna Building.
38	Frt.	22	1,500	Gravel Products Corporation (N. Y.)	Buffalo, N. Y.	101 Columbia Street.
39	Fer.	12	350	Mayor and City Council of Baltimore City (Md.)	Baltimore, Md.	City Hall.
40	Tow.	9	300	J. S. Packard Dredging Co. (N. J.)	Providence, R. I.	1001 Turks Head Building.
41	Frt.	44	2,300	United States Steel Products Co. (N. J.)	New York, N. Y.	30 Church Street.
42	Tnk.	35	2,600	Malston Co. (Del.)	Wilmington, Del.	Dover, Del.
43	Frt.	49	2,500	United States Shipping Board	Baltimore, Md.	22 Light Street.
44	Tow.	7	300	Hudson Tow Boat Co. (N. J.)	New York, N. Y.	Hoboken, N. J.
45	Tow.	3	80	Gowanus Towing Co. (N. Y.)	do.	Hamilton Ave. Bridge (B.).
46	Frt.	24	1,760	American Steamship Co. (N. Y.)	Buffalo, N. Y.	Prudential Building.
47	Fer.	6	500	City of Boston (Mass.)	Boston, Mass.	Municipal Building.
48	Tow.	4	175	Arthur J. Grymes	New York, N. Y.	17 Battery Place.
49	Frt.	11	600	Baltimore & Ohio R. R. Co. (Md.)	Baltimore, Md.	Baltimore and Charles Streets.
50	Tnk.	33	2,600	Malston Co. (Del.)	Wilmington, Del.	Dover, Del.
51	Tnk.	34	2,600	B. L. Shipping Co. (N. Y.)	New York, N. Y.	171 Madison Avenue.
52	Tow.	22	800	Mobile Towing & Wrecking Co. (Ala.)	Mobile, Ala.	Foot Dauphin Street.
53	Tow.	15	1,250	Merrill & Ring Lumber Co. (Wash.)	Seattle, Wash.	White Building.
54	Tow.	7	800	Humboldt Stevedore Co. (Nev.)	Eureka, Calif.	121 F Street.
55	Pas.	36	1,400	James K. Nelson	San Francisco, Calif.	110 Market Street.
56	Tow.	21	850	Ford Motor Co. (Del.)	New York, N. Y.	1710 Broadway.
57	Tow.	12	80	Mississippi, Yazoo & Sunflower River Transportation Co. (Miss.)	Baton Rouge, La.	Vicksburg, Miss.
58	Tow.	5	150	Red Star Towing & Transportation Co. (W. Va.)	New York, N. Y.	17 Battery Place.
59	Pas.	18	420	Nashville, Chattanooga & St. Louis Ry. (Tenn.)	Nashville, Tenn.	930 Broad Street.
60	Frt.	23	1,500	Great Lakes Steamship Co. (Del.)	Oswego, N. Y.	Syracuse, N. Y.
61	Pas.	60	5,000	Clyde Steamship Co. (Me.)	New York, N. Y.	Pier 36, N. It.
62	Frt.	23	1,800	Wyandotte Transportation Co. (Mich.)	Detroit, Mich.	Wyandotte, Mich.
63	Tow.	1	500	Great Lakes Towing Co. (N. J.)	Duluth, Minn.	Foot 7th Avenue West.

1 Formerly st. s. Eastern Trader.

2 Formerly U. S. Q. M. C. Capt. B. M. Harts.

3 Formerly st. s. Ja Howard.

4 Formerly st. s. N. S. Briggs.

10 Formerly British st. s. Howick Hall.

11 Formerly st. s. Forward.

12 Formerly st. s. Wm. C. Nicol.

13 Formerly st. s. Wallula.

Line No.	Official No.	Signal letters	Rig	Name of vessel	Tonnage		Where built			When built	Where built
					Gross	Net	Length	Breadth	Depth		
1	96146		St. s.	Hustler	192	119	99.0	30.7	9.5	1891	Athens, N. Y.
2	200942		St. s.	Hustler	121	70	97.1	23.3	10.9	1904	Kennebunk Port, Me.
3	205178		St. w.	Hustler	96	73	104.5	23.5	4.7	1908	Portland, Oreg.
4	224096		St. w.	Hustler	70	51	92.8	18.9	3.0	1925	Shreveport, La.
5	219741	LVWK	St. s.	HUTCHINSON	3,545	2,179	324.0	46.2	25.0	1920	Mobile, Ala.
6	96503	KPVW	St. s.	HYADES	3,817	2,668	331.5	47.0	25.0	1900	Sparrows Point, Md.
7	206094	KWVP	St. s.	Ilyak	207	141	132.2	20.8	5.5	1900	Portland, Oreg.
8	220435	MBFN	St. s.	HYBERT	6,501	4,016	395.3	55.1	31.4	1920	Wilmington, N. C.
9	96048		St. s.	Hydraulic	30	20	71.3	11.6	6.8	1900	Tottenville, N. Y.
10	211624		St. s.	HYDRO	1,282	872	172.0	40.6	19.0	1913	Manitowoc, Wis.
11	92929		St. s.	HYDRUS	4,661	3,110	410.0	50.0	24.5	1899	Cleveland, Ohio.
12	220513	MBIIN	St. s.	I. C. WHITE	7,013	4,364	429.3	59.2	33.2	1920	Chester, Pa.
13	202855		St. s.	I. E. Brown	133	105	72.3	22.2	8.0	1906	Tottenville, N. Y.
14	220618		St. s.	I. H. Larsen	64	43	58.0	16.6	6.3	1920	Menominee, Mich.
15	219487	LVJB	St. s.	I. J. Merrill	794	396	163.0	35.0	18.3	1919	Tottenville, N. Y.
16	100031		St. s.	I. N. Foster	355	277	134.9	26.2	11.5	1872	Port Huron, Mich.
17	100597		St. s.	I. Watson Stephenson	639	501	172.0	35.0	11.9	1895	West Bay City, Mich.
18	209407		St. s.	Ibsen	18	15	35.0	10.0	5.2	1911	Charlevoix, Mich.
19	130904		St. s.	Ice King	80	40	80.0	18.0	8.1	1901	Portland, Oreg.
20	216290	LKJH	St. s.	ICE KING	4,715	2,848	377.0	62.0	26.8	1918	Shooters Island, N. Y.
21	219153	LTM D	St. s.	ICELAND	5,460	3,365	400.7	54.2	30.4	1919	Chester, Pa.
22	218804	LSPF	St. s.	ICONIUM	6,032	4,517	402.2	53.1	32.0	1919	Seattle, Wash.
23	12493		St. s.	Ida	39	19	64.0	13.7	5.0	1870	Philadelphia, Pa.
24	100070		St. s.	Ida	30	20	69.4	14.8	5.1	1873	Berkeley, Va.
25	100281		St. p.	Ida	765	593	190.0	54.6	9.8	1881	Wilmington, Del.
26	100452		St. s.	Ida W	61	26	64.0	16.6	7.8	1899	San Francisco, Calif.
27	111182		St. w.	Ida May	278	175	149.0	32.0	3.5	1888	Stockton, Calif.
28	100353		St. s.	Ida Patton	20	13	74.8	13.8	4.0	1884	Dubuque, Iowa.
29	100755		St. s.	Ida M. Chase	38	26	51.7	15.6	7.5	1901	East Boston, Mass.
30	214627	LQPB	St. s.	Idaho	1,047	658	205.6	41.4	14.8	1896	Aberdeen, Wash.
31	100381		St. s.	Ideal	40	32	69.5	12.9	5.4	1885	Buffalo, N. Y.
32	202732		St. s.	Ideal	149	101	86.5	24.8	10.9	1906	Tottenville, N. Y.
33	223544		St. s.	Ideal	147	100	83.9	24.0	0.9	1924	do.
34	224520		St. s.	IDEAL	31	21	62.8	14.2	5.7	1925	Buffalo, N. Y.
35	209222		St. w.	Idler	98	62	64.0	16.8	3.7	1911	Fairbanks, Alaska.
36	212813		St. w.	IDLEWILD	260	260	157.5	46.0	5.0	1914	Pittsburgh, Pa.
37	100612		St. s.	Iduna	21	14	53.3	12.0	5.5	1899	South Boston, Mass.
38	100650		St. s.	ILLINOIS	2,427	1,468	225.0	40.0	24.7	1896	Chicago, Ill.
39	100746		St. w.	Illinois	188	168	139.0	26.0	4.8	1901	Quincy, Ill.
40	200603		St. s.	ILLINOIS	287	34	107.0	21.2	13.0	1898	Chicago, Ill.
41	212542		St. s.	ILLINOIS	99	51	71.0	20.0	12.5	1914	Cleveland, Ohio.
42	221400	MCVW	St. s.	ILLINOIS	6,688	4,142	416.8	56.1	32.7	1921	Bath, Me.
43	221931		St. w.	ILLINOIS	1,411	1,158	230.0	58.0	8.0	1921	Stillwater, Minn.
44	100586		St. s.	Ilyblus	12	0	46.1	11.4	4.0	1894	Branntec, Mass.
45	218859	LSUH	St. s.	IMLAY	7,005	4,352	425.8	57.0	31.2	1919	Oakland, Calif.
46	200995	KTCP	St. s.	Imperial	160	109	107.5	21.0	11.0	1904	Baltimore, Md.
47	207168		St. s.	Imperial	35	24	51.0	15.0	5.4	1910	Millwaukee, Wis.
48	100234		St. s.	Inca	103	51	92.0	20.0	9.5	1879	Philadelphia, Pa.
49	213730	LFQH	St. s.	INCA	1,414	948	216.0	35.4	15.5	1915	Ecorse, Mich.
50	217517		St. s.	Inca	64	44	73.4	19.4	8.1	1916	Greenwich Piers, N. J.
51	217172	LNPW	St. s.	INDEPENDENCE	7,597	4,753	410.0	50.0	35.2	1918	Alameda, Calif.
52	220147	MBFW	St. s.	INDEPENDENCE HALL	5,050	3,076	390.0	51.2	27.8	1920	Hog Island, Pa.
53	100683		St. s.	Independent	49	30	67.9	17.6	6.9	1899	Everett, Wash.
54	100713		St. w.	Independent	176	111	132.0	25.0	4.0	1900	Browsville, Pa.
55	100739		St. s.	INDEPENDENT	164	112	96.2	21.0	12.5	1901	Port Richmond, N. Y.
56	210017	LTFW	St. s.	INDEPENDENT BRIDGE	3,545	2,174	321.0	46.2	25.0	1919	Newark, N. J.
57	221086	MCLT	St. s.	INDIA ARROW	8,327	5,170	468.3	62.7	32.0	1921	Quincy, Mass.
58	77293		St. s.	INDIAN	72	49	72.0	17.0	8.1	1897	Philadelphia, Pa.
59	100465	KGVF	St. s.	Indian	1,955	1,135	267.0	38.0	18.6	1890	Wilmington, Del.
60	212720		St. s.	Indlan	23	16	40.1	12.0	6.2	1914	Manitowoc, Wis.
61	100471		St. s.	Indiana	1,979	1,662	223.0	35.4	14.3	1890	do.
62	208915		St. s.	INDIANA	98	39	74.0	20.0	11.6	1911	Cleveland, Ohio.
63	223404		St. w.	Indiana	134	134	107.7	24.8	4.6	1923	Paduath, Ky.
64	219242	LTRF	St. s.	INDIANA BRIDGE	3,545	2,174	324.0	46.2	25.0	1919	Newark, N. J.
65	219573	LVNH	St. s.	INDIANA HARBOR	2,612	1,620	251.0	43.0	28.1	1920	Lorain, Ohio.
66	200920	KVDJ	St. s.	INDIANAPOLIS	765	520	180.0	32.0	16.6	1904	Toledo, Ohio.
67	217165	LNPQ	St. s.	INDIANAPOLIS	8,134	6,121	430.6	60.2	33.7	1918	Gloucester City, N. J.

1 Formerly st. s. Portsmouth.  
 2 U. S.-E. F. C.-A. I. S. C. No. 3.  
 3 Formerly st. s. M. A. Hanna.

4 Formerly st. s. North King.  
 5 Formerly st. s. Passaic.

Line No.	Service	Crew	Indicated horse-power	Name of owner	Home port	Address of owner
1	Wrk.	10	250	Merritt-Chapman & Scott Corporation (Del.)	New York, N. Y.	17 Battery Place.
2	Tow.	13	400	Wm. J. Donaldson	Philadelphia, Pa.	Pier 4, Chestnut Street.
3	Tow.	6	175	Nickum & Kelly Sand & Gravel Co. (Oreg.)	Portland, Oreg.	115 East Water Street.
4	Msc.	6	75	List & Weatherly Construction Co. (Mo.)	Kansas City, Mo.	416 Railway Exchange Building.
5	Frt.	32	1,600	United States Shipping Board	Mobile, Ala.	Customhouse.
6	Fsh.	39	1,500	Naknek Packing Co. (Calif.)	San Francisco, Calif.	2 Pine Street.
7	Pas.	12	750	Kitsap County Transportation Co. (Wash.)	Seattle, Wash.	Pier 3.
8	Frt.	33	2,800	United States Shipping Board	Wilmington, N. C.	
9	Tow.	3	200	L. M. Haas	New York, N. Y.	58 Wall Street.
10	Frt.	21	600	Kelley Island Lime & Transport Co. (Ohio)	Sandusky, Ohio	Kelley Island, Ohio.
11	Frt.	20	1,700	Interlake S. S. Co. (Ohio)	Cleveland, Ohio	Union Trust Building.
12	Tnk.	41	2,700	Pan American Petroleum & Transport Co. (Del.)	Los Angeles, Calif.	Security Building.
13	Oys.	6	50	Frederick F. Brown	New Haven, Conn.	494 Quinpiplao Avenue.
14	Fsh.	6	130	John Degenhardt	Milwaukee, Wis.	Sheboygan, Wis.
15	Wrk.	20	1,000	Merritt-Chapman & Scott Corporation (Del.)	New York, N. Y.	17 Battery Place.
16	Frt.	11	550	Holloway Sand Co. (N. Y.)	Buffalo, N. Y.	Andrews Building.
17	Frt.	15	530	Saginaw Bay Transportation Co. (Ohio)	Cleveland, Ohio	1918 Carter Road.
18	Fsh.	2	28	John S. Grellik	Grand Haven, Mich.	Traverse City, Mich.
19	Fsh.	9	250	Alaska-Portland Packers Association (Oreg.)	Portland, Oreg.	1105 Yeon Building.
20	Ref.	50	2,500	United States Shipping Board	New York, N. Y.	45 Broadway.
21	Frt.	44	3,000	do.	Philadelphia, Pa.	Bourse Building.
22	Frt.	48	2,500	do.	Seattle, Wash.	841 Railroad Avenue, South.
23	Tow.	5	75	Micah Jenkins	Charleston, S. C.	144 Trade Street.
24	Tow.	5	75	Camp Manufacturing Co. (Va.)	Norfolk, Va.	Franklin, Va.
25	Pas.	20	400	Saugerties & New York Steamboat Co. (N. Y.)	Albany, N. Y.	Saugerties, N. Y.
26	Tow.	5	125	Knappton Towboat Co. (Wash.)	Knappton, Wash.	Astoria, Oreg.
27	Pas.	20	400	American Yukon Navigation Co. (W. Va.)	Juneau, Alaska	St. Michael, Alaska.
28	Tow.	7	300	West Kentucky Coal Co.	Memphis, Tenn.	Foot Butler Street.
29	Tow.	2	90	Maritime Coaling Co. (Mass.)	Boston, Mass.	4 North Ferry Avenue.
30	Frt.	25	600	Henry Wilson	San Francisco, Calif.	110 Market Street.
31	Tow.	3	80	International Lumber Co. (Minn.)	Duluth, Minn.	International Falls, Minn.
32	Tow.	6	550	Newport News Shipbuilding & Dry Dock Co. (Va.)	Newport News, Va.	
33	Tow.	7	500	Arthur Ackerman	New York, N. Y.	80 State Street.
34	Fsh.	4	80	Howard J. Jones	Erie, Pa.	Foot State Street.
35	Pas.	2	50	F. G. Noyes	Seward, Alaska	Fairbanks, Alaska.
36	Pas.	15	400	West Memphis Packet Co. (Ark.)	Memphis, Tenn.	Box 764.
37	Per.	2	60	Trustees of Naushon Island	Boston, Mass.	614 Sears Building.
38	Pas.	35	1,350	Goodrich Transit Co. (Del.)	Duluth, Minn.	Wrenshall, Minn.
39	Tow.	13	300	New St. Louis & Calhoun Packet Co. (Mo.)	St. Louis, Mo.	Foot Olive Street.
40	Frb.	16	800	City of Chicago (Ill.)	Chicago, Ill.	City Hall.
41	Tow.	4	750	Great Lakes Towing Co. (N. J.)	Duluth, Minn.	N. P. Dock.
42	Tnk.	35	3,000	Texas Co. (Tex.)	Port Arthur, Tex.	Dock 29.
43	Tow.	30	2,000	War Department, Engineer Corps.	St. Louis, Mo.	Customhouse.
44	Pas.	2	35	Thomas M. O'Brien	Boston, Mass.	172 Bunker Hill Street.
45	Tnk.	33	2,400	Malston Co. (Del.)	Wilmington, Del.	Dover, Del.
46	Tow.	12	350	Hollis Towing Line (N. Y.)	New York, N. Y.	11 Moore Street.
47	Fsh.	4	90	John J. Camalick	Chicago, Ill.	Ninety-second Street Bridge.
48	Tow.	7	600	South Atlantic Towing Co. (Ga.)	Brunswick, Ga.	
49	Frt.	27	1,000	Clyde Steamship Co. (Me.)	New York, N. Y.	Pier 36, North River.
50	Tow.	9	250	Charles E. Davis, jr.	Philadelphia, Pa.	402 Bourse Building.
51	Frt.	99	3,000	United States Shipping Board	San Francisco, Calif.	369 Pine Street.
52	Frt.	42	2,600	do.	Philadelphia, Pa.	Bourse Building.
53	Tow.	5	200	Harbor Dredging Co. (Wash.)	Seattle, Wash.	Aberdeen, Md.
54	Drg.	9	140	Iron City Sand & Gravel Co. (Pa.)	Pittsburgh, Pa.	1106 Bessemer Building.
55	Tow.	8	850	New Orleans Coal & Hsso Towboat Co. (Del.)	New Orleans, La.	123 Walnut Street.
56	Frt.	37	1,500	United States Shipping Board	Newark, N. J.	Kearny, N. J.
57	Tnk.	43	3,200	Standard Transportation Co. (Del.)	New York, N. Y.	20 Broadway.
58	Tow.	6	150	Tugboat Indlan Co. (Del.)	Philadelphia, Pa.	111 Walnut Street.
59	Frt.	33	1,500	Merchants & Miners Transportation Co. (Md.)	Baltimore, Md.	112 South Gay Street.
60	Fsh.	4	20	James P. Peterson	Grand Haven, Mich.	Muskogon, Mich.
61	Frt.	01	1,000	Goodrich Transit Co. (Del.)	Duluth, Minn.	
62	Tow.	8	400	Great Lakes Towing Co. (N. J.)	Cleveland, Ohio	1060 Union Trust Building.
63	Tow.	7	200	Indiana Towling Co. (Ind.)	Evansville, Ind.	Citizens Bank Building.
64	Frt.	37	1,500	United States Shipping Board	Newark, N. J.	Kearny, N. J.
65	Frt.	30	1,400	Pillsbury and Curtis (Calif.)	San Francisco, Calif.	351 California Street.
66	Pas.	28	1,500	Puget Sound Navigation Co. (Nev.)	Seattle, Wash.	32 Colman Dock.
67	Frt.	50	3,000	United States Shipping Board	Philadelphia, Pa.	Bourse Building.

\* Formerly st. w. <sup>1a</sup> Rideout.  
 † British st. p. Rideout.

\* Formerly st. s. John I. Brady.  
 † Sold to Ford Motor Co. but document not yet surrendered.

Line No.	Official No.	Signal letters	Rig	Name of vessel	Tonnage		Dimensions			When built	Where built
					Gross	Net	Length	Breadth	Depth		
1	202323		St. s.	INDUSTRY	203	138	99.6	30.0	12.0	1905	Buffalo, N. Y.
2	210886		St. s.	Industry	443	301	120.8	32.0	8.9	1912	Tottenville, N. Y.
3	217242	LNTV	St. s.	INGOLD	3,257	2,063	324.0	46.2	25.0	1918	Newark, N. J.
4	100589	LGDH	St. s.	INLAND	1,888	1,068	248.0	42.0	21.5	1894	Cleveland, Ohio.
5	218699	LSHM	St. s.	INNOKE	6,093	3,767	395.5	55.0	31.4	1919	Kearny, N. J.
6	219159	LTMN	St. s.	INSPECTOR	5,036	3,076	390.0	54.2	27.6	1919	Hog Island, Pa.
7	218137	LRIC	St. s.	INTAN	5,490	3,374	400.7	54.2	30.4	1919	Harriman, Pa.
8	217302	LPBW	St. s.	INTEGRITY	192	40	95.5	24.2	13.0	1918	Green Bay, Wis.
9	214517		St. s.	INTERLAKE	11	7	46.0	11.0	3.3	1916	Buffalo, N. Y.
10	100235		St. s.	International	101	69	82.0	24.3	7.0	1879	Philadelphia, Pa.
11	100462	KGTW	St. s.	International	400	200	130.0	26.0	16.2	1890	do
12	100749		St. s.	International	590	401	141.4	34.2	16.1	1901	West Haven, Conn.
13	101718		St. s.	International	55	27	71.7	17.8	8.3	1893	Baltimore, Md.
14	206011		St. s.	International	17	12	60.0	9.3	5.0	1901	Red Wing, Minn.
15	217073		St. w.	Interstate	57	31	80.6	18.3	2.3	1918	Patterson, La.
16	219992		St. w.	Interstate	85	85	114.0	23.0	3.6	1920	Rock Island, Ill.
17	223545		St. w.	Interstate	336	308	131.5	26.7	4.6	1924	Vancouver, Wash.
18	225357		St. w.	Inter-State	133	133	112.3	24.6	3.6	1926	Madison, Ind.
19	202072		St. s.	INTERSTATE NO. 2	131	89	85.3	21.0	12.0	1905	Cleveland, Ohio.
20	127421		St. s.	Intrepid	123	65	85.5	21.2	10.3	1900	Ballard, Wash.
21	140693		St. s.	Intrepid	119	59	91.0	22.6	10.0	1887	Philadelphia, Pa.
22	217301	LPBV	St. s.	INVADER	192	40	95.5	24.2	13.0	1918	Green Bay, Wis.
23	214469		St. s.	Inverness	47	31	60.7	14.2	9.0	1916	Winslow, Wash.
24	211825	LDHP	St. s.	INVINCIBLE	231	135	95.1	26.3	12.1	1913	Baltimore, Md.
25	217093	LNJQ	El. s.	INVINCIBLE	7,592	4,829	440.0	56.0	35.2	1918	Alameda, Calif.
26	209156		St. w.	Ione	499	341	147.5	30.5	5.9	1911	Vancouver, Wash.
27	96337		St. s.	IONIAN	48	33	70.0	17.0	5.7	1896	Newburgh, N. Y.
28	213566		St. s.	IOWA	99	62	71.0	20.0	12.5	1915	Cleveland, Ohio.
29	221933		St. w.	IOWA	1,411	1,168	230.0	58.0	8.0	1921	Stillwater, Minn.
30	212144	LDKR	St. s.	IOWAN	6,488	4,013	407.7	53.7	28.1	1914	Sparrows Point, Md.
31	218293	LRPG	St. s.	ISWICH	5,689	3,399	400.7	54.2	30.1	1919	Chester, Pa.
32	100520		St. s.	Ira	56	28	71.5	16.4	6.0	1891	Norfolk Co., Va.
33	203618		St. s.	Iralda	64	36	106.2	18.7	5.5	1906	Portland, Oreg.
34	100741		St. s.	Irene	20	20	58.5	15.5	6.1	1901	Madison, Md.
35	100777		St. s.	Irene	81	55	70.2	21.0	8.5	1902	Tacoma, Wash.
36	210193		St. s.	Irene	24	16	47.2	13.6	5.4	1912	Hoquiam, Wash.
37	219174	LTMV	St. s.	IRENE	3,182	2,112	328.0	46.2	22.9	1919	Wilmington, Del.
38	204488		St. s.	Irene Elaine Davis	217	147	94.8	28.0	8.0	1907	New Baltimore, N. Y.
39	92794	KNCP	St. s.	Iris	2,830	1,736	304.3	38.8	24.5	1885	Newcastle, England
40	200671		St. p.	Iris	42	42	70.0	16.4	3.2	1884	Keokuk, Iowa
41	209583		St. w.	Iron City	99	99	120.6	22.9	3.4	1912	Parkersburg, W. Va.
42	210856		St. s.	Iron Duke	39	19	83.6	13.4	4.0	1913	Dana, W. Va.
43	206804		St. w.	Ironton	70	62	90.0	28.0	3.7	1909	Point Pleasant, W. Va.
44	100438	KGCN	St. s.	IROQUOIS	3,601	2,873	324.0	46.3	19.1	1888	Philadelphia, Pa.
45	100730	KVSB	St. s.	IROQUOIS	1,182	803	214.0	34.4	21.2	1901	Toledo, Ohio.
46	140650		St. s.	Iroquois	80	40	85.3	19.8	8.6	1883	Philadelphia, Pa.
47	100605		St. s.	Irving F. Ross	27	18	40.0	15.4	6.5	1898	East Boston, Mass.
48	96052		St. s.	Irving G. Keller	40	31	62.6	17.5	7.5	1890	Brooklyn, N. Y.
49	215692		St. s.	IRVINGTON	365	248	114.2	32.0	15.8	1917	Elizabeth, N. J.
50	219066	LTIC	St. s.	IRVINGTON	5,584	3,447	400.5	54.2	30.4	1919	Newburgh, N. Y.
51	100707		St. s.	ISAAC L. ELWOOD	5,143	4,018	478.0	52.0	25.1	1900	West Bay City, Mich.
52	214609	LGPT	St. s.	ISAAC T. MANN	5,260	3,354	368.6	55.2	30.5	1917	Camden, N. J.
53	208911	LCBM	St. s.	ISABELLA	3,109	1,920	335.0	46.8	22.7	1911	Newport News, Va.
54	211817		St. s.	Isabell	36	22	59.3	16.3	6.4	1913	Erle, Pa.
55	211800		St. s.	Isabell C.	18	12	60.0	14.0	5.5	1913	Mantowoc, Wis.
56	201251		St. s.	Isabella	43	20	73.5	16.4	6.1	1904	Alexandria Bay, N. Y.
57	100779		St. w.	Isabelle	162	76	87.3	20.2	4.1	1902	St. Michael, Alaska
58	216975	LNBT	St. s.	ISANTI	5,713	4,129	410.5	54.0	27.0	1918	San Francisco, Calif.
59	203361		St. s.	ISHPEMING	6,924	5,476	530.0	56.2	32.0	1906	Ecorse, Mich.
60	100322		St. s.	Isis	36	18	57.0	16.0	6.0	1883	Brooklyn, N. Y.
61	100650		St. s.	Isis	591	402	140.0	32.1	16.0	1898	Camden, N. J.
62	213515		St. s.	Isis	64	43	65.7	18.1	8.2	1915	Baltimore, Md.
63	100242		St. s.	Island Belle	121	80	100.5	20.6	5.8	1879	Alexandria Bay, N. Y.
64	161761		St. w.	Island Belle	628	628	235.0	40.0	8.0	1895	Cincinnati, Ohio.

1 Formerly st. s. C. H. Conover.  
 2 Formerly (a) British st. s. Island.  
 (b) st. s. I. W. Nicholas.  
 3 Formerly st. s. Inoco.  
 4 Formerly st. s. Cockamong.  
 5 Formerly st. s. Venus.  
 6 Formerly st. w. W. H. Crosby.  
 7 Formerly st. s. W. B. Sanders.

8 Formerly st. s. Charles Connelmen.  
 9 Formerly st. s. Lowell M. Palmer.  
 (a) Cocheo  
 (b) Industry No. 2.  
 10 Formerly st. s. Henry A. Haber.  
 11 Formerly st. s. Bethmor.  
 12 Formerly (a) British st. s. Drydon.  
 (b) st. s. Menemsha.



Line No.	Service	Crew	Indicated horse-power	Name of owner	Home port	Address of owner
1	Frt.	7	100	Merchants Lighterage Co. (Ill.)	Chicago, Ill.	219 East North Water Street.
2	Frt.	8	450	New York & New Jersey Steamboat Co. (N. J.)	Perth Amboy, N. J.	Pier 32, East River.
3	Frt.	37	1,600	United States Shipping Board	Newark, N. J.	Kearny, N. J.
4	Frt.	24	1,450	Iroquois Steamship Corporation (N. Y.)	Buffalo, N. Y.	Chamber of Commerce Building.
5	Frt.	42	2,500	United States Shipping Board	Newark, N. J.	Kearny, N. J.
6	Tnk.	43	2,500	do	Philadelphia, Pa.	Bourse Building.
7	Frt.	45	3,000	do	do	Do.
8	Tow.	10	450	Havemeyers & Elder (N. Y.)	New York, N. Y.	25 Broadway.
9	Frt.	1	45	Interlake Steamship Co. (Ohio)	Buffalo, N. Y.	Fairport, N. Y.
10	Wat.	0	90	James P. Stuart	New York, N. Y.	15 Moore Street.
11	Tow.	21	725	Reading Co. (Pa.)	Philadelphia, Pa.	Reading-Terminal.
12	Elr.	5	300	International Elevating Co. (N. J.)	New York, N. Y.	101 Produce Exchange.
13	Frt.	4	175	Atlantio Transport Co. (W. Va.)	Baltimore, Md.	Chamber of Commerce.
14	Pas.	2	40	John W. Collins	Duluth, Minn.	Baudette, Mich.
15	Tow.	0	130	Frank Drury	New Orleans La.	Berwick, La.
16	Frt.	3	250	Sam Baumgarten	St. Louis, Mo.	Victoria Building.
17	Pas.	14	350	Greyhound Transportation Co. (Oreg.)	Portland, Oreg.	Foot Taylor Street.
18	Tow.	5	225	McWilliams Dredging Co. (Ill.)	Chicago, Ill.	332 South Michigan Avenue.
19	Tow.	5	900	New England Oil Refining Co. (Mass.)	Fall River, Mass.	New Street.
20	Tow.	9	450	Gilkey Brothers Towing Co. (Wash.)	Seattle, Wash.	Anacortes, Wash.
21	Tow.	6	398	James F. Woodmencey	New York, N. Y.	Jersey City, N. J.
22	Tow.	10	450	Havemeyers & Elder (N. Y.)	do	25 Broadway.
23	Tow.	4	220	MacDonald Logging Co. (Alaska)	Ketchikan, Alaska	
24	Tow.	6	1,100	Havemeyers & Elder (N. Y.)	New York, N. Y.	25 Broadway.
25	Frt.	41	3,000	United States Shipping Board	San Francisco, Calif.	369 Pine Street.
26	Frt.	13	650	Western Transportation Co. (Oreg.)	Portland, Oreg.	733 Pittcock Building.
27	Tow.	5	150	Steamer Ionian Co. (Del.)	Philadelphia, Pa.	111 Walnut Street.
28	Tow.	6	750	Great Lakes Towing Co. (N. J.)	Duluth, Minn.	N. P. Dock.
29	Tow.	30	2,000	War Department, Engineer Corps	St. Louis, Mo.	Customhouse.
30	Frt.	36	4,000	American-Hawaiian S. S. Co. (N. J.)	New York, N. Y.	39 Broadway.
31	Frt.	38	2,500	American Ship & Commerce Navigation Corporation (N. Y.)	do	Do.
32	Tow.	5	75	Savannah-New York Transportation Co. (Del.)	Savannah, Ga.	Box 1641.
33	Pas.	4	130	Hosford Transportation Co. (Oreg.)	Portland, Oreg.	181 Oak Street.
34	Tow.	4	75	Trlest Contracting Corporation (N. Y.)	New York, N. Y.	247 Park Avenue.
35	Tow.	6	165	American Tow Boat Co. (Wash.)	Port Townsend, Wash.	Everett, Wash.
36	Pas.	3	40	Fred Cline	Seattle, Wash.	Hoquiam, Wash.
37	Frt.	30	2,400	A. H. Bull S. S. Co. (N. J.)	New York, N. Y.	40 West Street.
38	Frt.	11	250	Davis Transportation Lines (Del.)	do	50 Union Square.
39	Frt.	37	1,000	Pacific Transport Co. (Calif.)	San Francisco, Calif.	430 Sansome Street.
40	Tow.	8	35	William S. Molo	Dubuque, Iowa	
41	Tow.	9	250	Iron City Sand & Gravel Co. (Pa.)	Pittsburgh, Pa.	1106 Bessemer Building.
42	Tow.	4	125	Campbell's Creek Coal Co. (Ohio)	Cincinnati, Ohio.	918 Union Central Building.
43	Fer.	1	45	Fullerton-Portsmouth Ferry Co. (Ky.)	Louisville, Ky.	Fullerton, Ky.
44	Pas.	74	1,816	Clyde S. S. Co. (Me.)	New York, N. Y.	Pier 36 N. R.
45	Pas.	30	1,000	Chicago & South Haven S. S. Co. (Mich.)	Grand Haven, Mich.	South Haven, Mich.
46	Tow.	9	200	Iroquois Transit Corporation (N. Y.)	New York, N. Y.	15 Moore Street.
47	Tow.	2	150	Ross Tow Boat Co. (Mass.)	Boston, Mass.	28 T Wharf.
48	Tow.	4	150	Newark Towboat Co. (N. J.)	Newark, N. J.	Foot Fourth Avenue.
49	Frt.	5	500	Lohigh Valley R. R. Co. (N. J.)	New York, N. Y.	143 Liberty Street.
50	Frt.	53	3,000	United States Shipping Board	do	45 Broadway.
51	Frt.	25	1,800	Pittsburgh S. S. Co. (W. Va.)	Duluth, Minn.	Wolvin Building.
52	Frt.	38	2,800	Pocahontas S. S. Co. (Del.)	Wilmington, Del.	Du Pont Building.
53	Frt.	33	1,500	New York & Porto Rico S. S. Co. (Me.)	New York, N. Y.	25 Broadway.
54	Fsh.	6	65	O. P. Andrews	Erie, Pa.	625 West Eighth Street.
55	Fsh.	6	100	James V. Casey	Marquette, Mich.	Fayette, Mich.
56	Fsh.	7	50	William Lindsay	Port Huron, Mich.	Ruth, Mich.
57	Frt.	12	150	American Yukon Navigation Co. (W. Va.)	Juneau, Alaska	St. Michael, Alaska.
58	Frt.	39	2,500	United States Shipping Board	San Francisco, Calif.	369 Pine Street.
59	Frt.	31	1,700	Cleveland-Cliffs S. S. Co. (Ohio)	Cleveland, Ohio	1460 Union Trust Building.
60	Tow.	4	75	Bridgeport Towing Line (Conn.)	Bridgeport, Conn.	
61	Elr.	9	300	International Elevating Co. (N. J.)	New York, N. Y.	101 Produce Exchange.
62	Frt.	4	75	Merchants & Miners Transportation Co. (Md.)	Baltimore, Md.	112 South Clay Street.
63	Pas.	10	100	William F. Voetsch	Buffalo, N. Y.	Grand Island, N. Y.
64	Pas.	25	600	Coney Island (Ohio)	Cincinnati, Ohio	503 Strand Theater Building.

<sup>11</sup> Formerly United States Engineers st. w. Iris.

<sup>12</sup> Formerly st. s.   
 {a Laura B.   
 {b Endeavor.   
 {c Nassau.

<sup>13</sup> Formerly st. s.   
 {a Henry Hoehn.   
 {b Gilbert M. Edgett.

<sup>14</sup> Formerly st. s. Tidewater.

<sup>15</sup> Formerly st. s. Island Wanderer.

<sup>16</sup> Formerly st. w.   
 {a Virginia.   
 {b Steel City.   
 {c East St. Louis.

Line No.	Official No.	Signal letters	Hlg	Name of vessel	Tonnage		Dimensions			When built	Where built
					Gross	Net	Length	Breadth	Depth		
							Feet	Feet	Feet		
1	206720		St. w.	Island Maid	363	267	190.0	36.0	5.0	1909	Jeffersonville, Ind.
2	224554		St. p.	ISLAND QUEEN	968	860	286.1	45.6	7.3	1925	Midland, Pa.
3	100601		St. s.	Islander	210	143	138.4	23.8	7.4	1895	Benton Harbor, Mich.
4	204706		St. s.	Islander	273	153	111.0	24.6	7.8	1907	Charleston, S. C.
5	205007		St. s.	Islander	75	36	80.9	19.7	6.8	1906	East Boothbay, Me.
6	223089		St. s.	ISLANDER	1,089	456	202.4	36.1	13.1	1923	Bath, Me.
7	225342		St. w.	Islander	82	60	64.6	15.2	4.0	1926	Portland, Oreg.
8	100533		St. s.	ISLAY	26	13	80.0	13.0	5.0	1892	Superior, Wis.
9	100555		St. s.	Islesford	27	15	49.2	14.4	5.2	1893	Brwer, Me.
10	100776		St. w.	Isleton	615	534	167.5	36.0	7.5	1902	Wood Island, Calif.
11	207666		St. s.	Isobel	30	20	58.8	14.4	5.6	1900	Warroad, Minn.
12	211983		St. s.	Issaquah	288	196	114.4	38.3	8.9	1914	Seattle, Wash.
13	200400	LFTH	St. s.	ISTRUOMA	435	290	149.7	28.1	15.2	1902	Shooters Island, N. Y.
14	203492		St. s.	ITHACA	1,462	676	187.5	43.4	16.5	1906	Newport News, Va.
15	100455		St. s.	Ithiel	31	15	49.6	15.9	5.0	1889	Port Jefferson, N. Y.
16	218728	LSJR	St. s.	IVANHOE	427	187	142.0	27.5	14.8	1910	Superior, Wis.
17	77007		St. s.	J. Arnold	23	11	51.2	14.5	6.0	1893	Albany, N. Y.
18	20611		St. p.	J. S.	806	806	294.7	42.0	6.8	1896	Dubuque, Iowa
19	218768	LMNJ	St. s.	J. A. Bisso	246	144	102.3	23.7	14.2	1904	Sorel, Quebec
20	216608	LMFQ	St. s.	J. A. Bostwick	7,939	5,866	465.2	60.0	26.4	1913	Wilmington, Del.
21	211453		St. s.	J. A. CAMPBELL	7,310	5,609	625.0	58.1	27.8	1918	Lorain, Ohio
22	212994	LEGW	St. s.	J. A. MOFFETT	6,621	4,012	419.4	54.2	31.0	1915	San Francisco, Calif.
23	221621	MDBS	St. s.	J. A. MOFFETT, Jr.	5,973	4,092	499.2	68.1	30.5	1921	Kenary, N. J.
24	202832		St. p.	J. A. Munroe	63	57	61.5	20.0	3.8	1905	Astoria, Oreg.
25	203305		St. s.	J. A. Reynolds	74	50	65.2	19.0	8.0	1906	New Baltimore, N. Y.
26	77544		St. s.	J. A. Saunders	121	82	97.5	20.0	7.1	1902	Saunderstown, R. I.
27	209913		St. s.	J. B. Austin, Jr.	136	81	92.0	17.8	9.8	1912	Buffalo, N. Y.
28	203684		St. w.	J. B. Chaltee	55	38	81.0	19.0	3.0	1900	Franklin, La.
29	214109	LOBQ	St. s.	J. B. JOHN	2,172	1,401	250.0	43.0	22.6	1909	Wallsend, England
30	77425		St. w.	J. B. Lewis	182	162	141.4	26.0	4.4	1900	Middleport, Ohio
31	202687	KVDP	St. s.	J. B. Stetson	182	621	181.0	39.4	13.4	1905	Winslow, Wash.
32	215852	LJKT	St. s.	J. C. DONNELL	9,783	7,165	500.0	68.2	27.0	1917	Newport News, Va.
33	216747	LMKN	St. s.	J. C. FITZSIMONS	6,715	4,119	410.6	57.2	31.7	1918	Seattle, Wash.
34	76417		St. s.	J. C. Hart	222	111	115.7	27.0	11.1	1893	Philadelphia, Pa.
35	126256		St. s.	J. C. Reichert	76	39	77.7	19.0	6.0	1884	New York, N. Y.
36	128340		St. s.	J. C. Reichert	76	35	79.2	18.0	8.6	1886	Camden, N. J.
37	76707		St. p.	J. C. Fisher	98	98	132.2	29.1	4.4	1873	Pittsburgh, Pa.
38	76787		St. w.	J. D. Peters	890	789	286.5	38.0	8.1	1896	Stockton, Calif.
39	226824		St. w.	J. D. Wyker	19	19	63.3	22.5	1.8	1920	Albany, Ala.
40	76762		St. s.	J. E. Boyden	87	62	85.4	19.0	6.8	1888	Seattle, Wash.
41	93096		St. s.	H. E. Carroll	43	30	60.0	17.0	6.3	1900	Buffalo, N. Y.
42	216993	LJNK	St. s.	J. E. O'NEIL	7,070	4,460	435.0	60.0	32.0	1918	San Francisco, Calif.
43	205033		St. s.	J. E. UPSON	6,369	4,853	504.0	64.0	30.0	1908	Cleveland, Ohio
44	205190		St. s.	J. F. DUNSTON	4,791	3,500	440.0	52.0	28.0	1908	Superior, Wis.
45	77448		St. s.	J. G. Rose	27	62	68.1	19.6	8.0	1900	Newburgh, N. Y.
46	204392		St. s.	J. H. Driscoll	27	19	60.0	15.0	6.3	1907	Lorain, Ohio
47	77396		St. s.	J. H. Richl	39	27	63.4	16.0	7.2	1900	Baltimore, Md.
48	204043		St. w.	H. H. Shaw	66	60	95.3	25.7	3.3	1907	Clarington, Ohio
49	202542		St. s.	H. H. SHEDLE	6,888	5,183	513.0	60.2	32.0	1905	Ecorse, Mich.
50	201190		St. s.	J. H. WILLIAMS	90	61	75.0	19.5	11.0	1904	Newburgh, N. Y.
51	110506		St. s.	H. J. Hagerly	53	26	75.3	17.7	6.4	1882	Tottenville, N. Y.
52	208602		St. s.	H. J. Mantell	98	67	74.8	22.7	9.5	1911	Port Richmond, N. Y.
53	204624		St. s.	J. J. SULLIVAN	7,977	5,541	532.0	56.0	31.0	1907	Cleveland, Ohio
54	206377		St. s.	H. J. TURNER	6,832	5,370	532.0	56.0	31.0	1906	Lorain, Ohio
55	77307		St. w.	J. K. Davidson	259	199	150.0	27.2	6.0	1898	Pittsburgh, Pa.
56	217562	LPTN	St. s.	H. L. LUCKENBACH	8,536	5,374	448.9	60.2	28.2	1919	Chester, Pa.
57	76162		St. s.	J. L. Mlner	23	11	53.7	13.8	6.5	1880	Detroit, Mich.
58	202875		St. s.	H. L. REISS	5,398	4,102	489.0	62.2	26.5	1906	Wyandotte, Mich.
59	76439		St. s.	J. L. WILLIAMS	51	25	67.4	16.4	9.2	1883	Buffalo, N. Y.
60	214311	LOFK	St. s.	J. M. DANZIGER	6,093	3,748	430.0	53.2	33.3	1916	Philadelphia, Pa.
61	210990		St. s.	H. M. DAVIS	4,275	3,475	350.0	48.1	30.9	1913	Ecorse, Mich.
62	77333		St. w.	J. M. Gribbs	87	67	95.3	22.1	3.6	1898	Delhi, Ohio
63	77519	KRNL	St. s.	J. M. GUFFEY	2,620	1,593	292.2	40.2	23.5	1902	Camden, N. J.
64	209145		St. w.	J. M. Jones	134	131	125.0	26.0	3.6	1911	Metropolis, Ill.
65	77533		St. s.	J. N. Gilbert	42	28	74.0	18.0	72.0	1902	Scranton, Miss.

1 Formerly st. w. G. W. Hill.

2 Formerly st. s. Cornell.

3 Formerly st. s. Klocke.

4 Formerly st. p. Quincey.

5 Formerly British st. s. Alaska.

6 Formerly st. s. Alton C. Dustin.

7 Formerly st. s. Hubert J. Dolan.

8 Formerly [a] British st. s. Kaminstitiqua.

9 Formerly [b] Westol

10 Formerly st. s. Montrolito.

11 Formerly st. s. Charles Runyon.

12 Formerly British st. s. Charles M. Depew.

13 Formerly st. s. [a] N. Y. Central Lighterage Co. No. 10.

14 Formerly st. s. [c] New York Central No. 10.

Line No.	Service	Crew	Indicated horse-power	Name of owner	Home port	Address of owner
1	Pas.	36	500	Coney Island (Ohio).....	Cincinnati, Ohio.....	503 Strand Theatre Building.
2	Pas.	50	1,200	do.....	do.....	Do.
3	Pas.	8	300	Arnold Transit Co. (Mich.).....	Marquette, Mich.....	Mackinac, Mich.
4	Pas.	12	225	W. W. Lanier, Jr.....	Beaufort, S. C.....	Petersburg, Va.
5	Frt.	5	250	Augusta, Gardiner & Boothbay Steamboat Co. (Me.).....	Bath, Me.....	Augusta, Me.
6	Pas.	27	1,200	New England Steamship Co. (Cona).....	New Bedford, Mass.....	Pier 9.
7	Pas.	3	100	W. H. Hembree.....	Portland, Oreg.....	190 Boundary Avenue.
8	Tow.	2	125	Duluth Marine Supply Co. (Minn.).....	Duluth, Minn.....	Foot Fifth Avenue West.
9	Frt.	2	35	Five Islands Steamboat Co.....	Bath, Me.....	53 Front Street.
10	Pas.	19	300	California Transportation Co. (Calif.).....	San Francisco, Calif.....	Pier 3.
11	Frt.	3	90	Booth Fisheries Co. (Del.).....	Duluth, Minn.....	Warroad, Minn.
12	Pas.	5	250	Rodeo Valley Ferry Co. (Calif.).....	San Francisco, Calif.....	Rodeo, Calif.
13	Tow.	12	2,312	Standard Oil Co. (La.).....	Baton Rouge, La.....	
14	Fer.	7	1,400	Hoboken Ferry Co. (N. J.).....	New York, N. Y.....	90 West Street.
15	Frt.	3	50	Clarence E. Palmer.....	Bridgeport, Conn.....	South Beach, Conn.
16	Tow.	21	850	P. Dougherty Co. (Md.).....	Baltimore, Md.....	Hearst Tower Building.
17	Tow.	2	80	Cornell Steamboat Co. (N. Y.).....	Albany, N. Y.....	Kingston, N. Y.
18	Pas.	40	1,050	Streckfus Steamboat Line (Ill.).....	St. Louis, Mo.....	
19	Tow.	12	1,200	New Orleans Coal & Bisso Towboat Co. (Del.).....	New Orleans, La.....	123 Walnut Street.
20	Tnk.	47	2,800	Standard Oil Co. (N. J.).....	New York, N. Y.....	26 Broadway.
21	Frt.	18	1,800	Interlake S. S. Co. (Ohio).....	Cleveland, Ohio.....	Union Trust Building.
22	Tnk.	42	3,700	Standard Oil Co. of California (Calif.).....	San Francisco, Calif.....	Standard Oil Building.
23	Tnk.	42	3,700	Standard Oil Co. (N. J.).....	New York, N. Y.....	26 Broadway.
24	Pld.	2	43	J. A. Munroe.....	Astoria, Oreg.....	Mayer, Oreg.
25	Tow.	4	150	Mallory Steamship Co. (Me.).....	New York, N. Y.....	Pier 36, N. R.
26	Fer.	4	150	Jamestown & Newport Ferry Co. (R. I.).....	Newport, R. I.....	Jamestown, R. I.
27	Frt.	5	150	Margaret Hollenbeck.....	New York, N. Y.....	11 Moore Street.
28	Frt.	2	60	Henry A. Brossard.....	Morgan City, La.....	Abbeville, La.
29	Frt.	24	1,200	Potoskey Trans. Co. (Del.).....	Chicago, Ill.....	Petoskey, Mich.
30	Tow.	17	600	Whiteman Contracting Co. (La.).....	New Orleans, La.....	212 Louisiana Avenues.
31	Frt.	21	450	A. B. Johnson.....	San Francisco, Calif.....	1 Drum Street.
32	Tnk.	37	3,000	Atlantic Refining Co. (Pa.).....	Philadelphia, Pa.....	260 South Broad Street.
33	Tnk.	34	2,500	Standard Oil Co. (Calif.).....	San Francisco, Calif.....	225 Bush Street.
34	Tow.	12	750	Cornell Steamboat Co. (N. Y.).....	Albany, N. Y.....	Kingston, N. Y.
35	Tow.	5	275	Belcher Towing Line (N. Y.).....	New York, N. Y.....	Foot Dupont Street, (B.).
36	Tow.	9	530	George W. Bush & Sons Co. (Del.).....	Wilmington, Del.....	Foot French Street.
37	Tow.	12	40	Pittsburgh Coal Co. (Pa.).....	Pittsburgh, Pa.....	1730 Straus Building.
38	Pas.	22	600	California Navigation & Improvement Co. (Calif.).....	San Francisco, Calif.....	Stockton, Calif.
39	Fer.	2	15	J. S. Walker.....	Mobile, Ala.....	Decatur, Ala.
40	Tow.	6	325	Pacific Tow Boat Co. (Wash.).....	Seattle, Wash.....	Pier 1.
41	Tow.	3	75	Buffalo Gravel Corporation (N. Y.).....	Buffalo, N. Y.....	190 Hudson Street.
42	Tnk.	32	3,500	Atlantic Refining Co. (Pa.).....	Philadelphia, Pa.....	260 South Broad Street.
43	Frt.	31	1,760	Wilson Transit Co. (Ohio).....	Cleveland, Ohio.....	Kirby Building.
44	Frt.	18	1,600	Great Lakes Steamship Co. (Del.).....	Oswego, N. Y.....	Syracuse, N. Y.
45	Tow.	8	276	Cornell Steamboat Co. (N. Y.).....	Albany, N. Y.....	Kingston, N. Y.
46	Fsh.	3	15	George T. Montroy.....	Port Huron, Mich.....	Alpena, Mich.
47	Pas.	8	125	Curtis Bay Towing Co. (Md.).....	Baltimore, Md.....	Munsey Building.
48	Tow.	2	90	Richland Coal Co. (W. Va.).....	Pittsburgh, Pa.....	Wheeling, W. Va.
49	Frt.	31	1,700	Cleveland Cliffs Steamship Co. (Ohio).....	Cleveland, Ohio.....	1460 Union Trust Building.
50	Tow.	9	240	Cornell Steamboat Co. (N. Y.).....	Albany, N. Y.....	Kingston, N. Y.
51	Tow.	6	150	David J. Conroy (Del.).....	New York, N. Y.....	162d Street and Harlem Hiv- er.
52	Tow.	6	300	Erie Railroad Co. (N. Y.).....	do.....	50 Church Street.
53	Frt.	31	1,760	Pioneer Steamship Co. (Ohio).....	Cleveland, Ohio.....	1508 Kirby Building.
54	Frt.	32	1,700	Calumet Transportation Co. (Ohio).....	do.....	Leader-News Building.
55	Drg.	14	350	J. K. Duvison & Bro.....	Pittsburgh, Pa.....	42d and Davison Streets.
56	Frt.	50	5,000	Lukenbach Steamship Co. (Del.).....	New York, N. Y.....	44 Whitehall Street.
57	Tow.	2	100	William H. Ellery.....	Detroit, Mich.....	124 Penobscot Building.
58	Frt.	29	1,650	Reiss Steamship Co. (Del.).....	Duluth, Minn.....	Sheboygan, Wis.
59	Tow.	8	84	M. A. Pollquin.....	do.....	1930 East 6th Street.
60	Tnk.	30	2,800	Pan American Petroleum and Transport Co. (Del.).....	Los Angeles, Calif.....	Security Building.
61	Frt.	20	2,000	Great Lakes Transit Corporation (N. Y.).....	Buffalo, N. Y.....	223 Erie Street.
62	Tow.	10	80	Steven E. Price.....	Louisville, Ky.....	Newport, Ky.
63	Tnk.	33	1,300	Gulf Refining Co. (Tex.).....	Port Arthur, Tex.....	West Port Arthur, Tex.
64	Tow.	8	100	J. M. Jones Lumber Co.....	Memphis, Tenn.....	Ferriday, La.
65	Frt.	2	250	Texas Co. (Tex.).....	Port Arthur, Tex.....	Dock 29.

<sup>12</sup> Formerly st. s. Major Symons.

<sup>13</sup> Formerly st. w. Daniel.

<sup>14</sup> Formerly st. s. William G. Mather.

<sup>15</sup> Formerly st. s. Rambler.

<sup>16</sup> Formerly st. s. <sup>a</sup> Albert J. Stone.

<sup>17</sup> Formerly st. s. <sup>b</sup> Charles R. Stewart.

<sup>18</sup> Formerly st. s. J. Q. Hiddle.

<sup>19</sup> Formerly st. s. South Bend.

<sup>20</sup> Formerly st. s. W. K. Hixby.

<sup>21</sup> Formerly st. s. Boston.

Line No.	Official No.	Signal letters	Rig	Name of vessel	Tonnage		Dimensions			When built	Where built
					Gross	Net	Length	Breadth	Depth		
1	221492	MDBN	St. s.	J. N. PEW	9,074	6,473	108.2	26.0	4.4	1921	Chester, Pa.
2	223228		St. w.	J. N. PHARR	166	110	108.2	26.0	4.4	1923	Nashville, Tenn.
3	203949		St. w.	J. N. Teal	513	456	160.0	34.4	5.4	1907	Portland, Oreg.
4	77296		St. w.	J. P. Light	785	451	176.1	35.4	5.9	1898	Seattle, Wash.
5	206222		St. s.	J. P. McAllister	133	59	90.0	22.0	10.7	1909	Newport News, Va.
6	203472		St. s.	J. P. MANNING	58	39	63.3	17.3	9.0	1906	Ferrysburg, Mich.
7	207250		St. s.	J. P. MORGAN, Jr.	7,521	5,824	580.0	58.0	32.0	1910	Lorain, Ohio
8	219221	LTQD	St. s.	J. R. GORDON	5,557	3,430	400.8	54.2	27.7	1919	Portland, Oreg.
9	77138		St. s.	J. R. SPRANKLE	44	23	58.7	16.2	7.5	1894	Cleveland, Ohio
10	206895		St. s.	J. S. ASHLEY	6,361	4,789	504.0	54.0	30.0	1909	Lorain, Ohio
11	217772		St. s.	J. S. Gagnon	52	36	56.5	16.5	7.5	1918	Green Bay, Wis.
12	217362		St. s.	J. T. Bossler	28	19	47.4	14.2	5.5	1916	Mantowoc, Wis.
13	201459		St. w.	J. T. Hatfield	153	153	144.5	28.8	5.6	1904	Point Pleasant, W. Va.
14	200980		St. p.	J. T. Morse	780	410	199.0	31.0	12.1	1904	Boston, Mass.
15	77263		St. s.	J. T. Seelman	18	11	51.3	12.6	5.6	1897	Solomons, Md.
16	200543		St. s.	J. T. Sherman	89	52	76.5	20.5	9.2	1903	Noank, Conn.
17	76207		St. s.	J. V. Taylor	40	20	60.8	15.6	8.6	1881	Buffalo, N. Y.
18	77124		St. s.	J. W. Branning	31	15	54.3	13.6	5.0	1894	Portsmouth, Va.
19	213824		St. w.	J. W. Callahan, Jr.	93	93	121.8	23.4	4.0	1915	Apalachicola, Fla.
20	75773		St. s.	J. W. French	154	105	114.0	18.5	9.2	1875	Damariscotta, Me.
21	76413		St. s.	J. W. Parmelee	30	15	60.6	10.9	7.1	1883	Saugatuck, Mich.
22	201360	KTJB	St. s.	J. W. TERRY	130	88	85.5	22.1	10.3	1904	Port Richmond, N. Y.
23	76111		St. s.	J. W. Thompson	17	8	47.0	13.0	6.0	1880	Baltimore, Md.
24	77538		St. s.	J. W. Wanson	108	74	82.4	25.4	7.5	1902	Perth Amboy, N. J.
25	204993		St. s.	J. W. H. BROWN	5,069	3,787	432.0	52.0	28.0	1908	Lorain, Ohio
26	157298		St. s.	J. Alach Clark	130	65	90.0	19.0	10.0	1891	Newport News, Va.
27	221450	MCWN	St. s.	J. FLETCHER FARRELL	7,061	4,350	430.3	59.3	33.2	1921	Quincy, Mass.
28	221883	MDJQ	St. s.	J. HAMPTON MOORE	292	199	123.3	28.4	11.4	1922	Chester, Pa.
29	76651		St. s.	J. Howard Lowndes	72	36	75.0	18.9	6.5	1886	South Norwalk, Conn.
30	211430		St. w.	J. Luther Troxell	92	92	140.5	20.8	3.6	1913	Chamberlain, Tenn.
31	223043	MFDK	St. s.	J. OSWALD BOYD	1,806	1,273	244.8	44.1	20.3	1913	Parsley, Scotland
32	203155		St. s.	J. PIERPONT MORGAN	7,101	5,530	580.0	58.0	27.4	1906	Chicago, Ill.
33	77400		St. s.	J. Rich Steers	164	111	97.1	24.0	10.3	1899	Jersey City, N. J.
34	76827		St. w.	Jaclnto	235	182	145.0	32.0	3.5	1859	Sacramento, Calif.
35	217851	LQPR	St. s.	JACK	2,622	1,617	251.0	43.6	28.2	1919	Lorain, Ohio
36	111051		St. s.	Jack	60	30	69.3	18.1	7.8	1893	Tottenville, N. Y.
37	204230		St. s.	Jack McClunn	74	50	65.5	19.0	8.0	1907	New Baltimore, N. Y.
38	218246	BRMS	St. s.	JACKSON	3,283	2,001	324.0	46.2	25.0	1919	Newark, N. J.
39	210196		St. s.	Jackson County	15	15	55.0	22.5	2.2	1910	Pascagoula, Miss.
40	208046	LBQT	St. s.	JACOB LUCKENBACH	6,570	4,069	414.5	53.7	28.1	1918	Sparrows Point, Md.
41	70574		St. p.	Jacob H. Tremper	571	432	180.0	30.2	8.7	1885	Greenpoint, N. Y.
42	204815		St. s.	JACOB T. KOPF	6,035	4,530	480.0	54.2	31.2	1907	Ecorse, Mich.
43	217597	LPWF	St. s.	JACONA	4,843	3,006	379.8	53.1	27.0	1919	Tacoma, Wash.
44	217602	LPQV	St. s.	JACOX	2,648	1,621	289.0	44.1	19.2	1919	Portland, Oreg.
45	219335	LVBV	St. s.	JADDEN	6,859	5,258	410.5	54.2	27.1	1919	Seattle, Wash.
46	220707	MBRG	St. s.	JALAPA	6,085	4,386	402.6	53.0	32.2	1920	Oakland, Calif.
47	76290		St. p.	Jamaica	435	320	143.0	32.0	8.8	1882	Wilmington, Del.
48	222330		St. s.	JAMES P.	33	22	59.9	17.1	5.5	1922	Erle, Pa.
49	77444		St. s.	JAMES BATTLE	198	123	110.0	25.2	13.0	1900	Wyandotte, Mich.
50	80343		St. s.	JAMES BEARD	86	67	73.5	17.2	6.3	1873	Au Sable, Mich.
51	77101		St. s.	JAMES BURNS	25	17	52.3	13.0	6.0	1893	Buffalo, N. Y.
52	220802		St. s.	JAMES DAVIDSON	8,349	0,387	587.1	60.0	27.8	1920	Wyandotte, Mich.
53	217063	LQDR	St. s.	JAMES Dougherty	263	141	121.6	28.4	12.0	1919	Shurptown, Md.
54	204988		St. s.	JAMES DUANE	326	222	123.2	27.4	14.0	1908	Newburgh, N. Y.
55	206692		St. s.	JAMES EDWARD	82	56	73.5	19.3	10.5	1909	Fortysburgh, Mich.
56	76067		St. s.	JAMES HAY	35	22	56.2	15.4	7.3	1879	Buffalo, N. Y.
57	14280		St. s.	JAMES KNY	34	23	54.6	14.8	6.9	1872	Philadelphia, Pa.
58	203056		St. s.	JAMES LAUGHLIN	6,930	5,492	530.0	56.2	32.0	1906	Ecorse, Mich.
59	222555		St. s.	JAMES MACNAUGHTON	8,200	6,608	587.5	60.0	27.9	1922	River Rouge, Mich.
60	76844		St. s.	JAMES McDonough	49	24	66.2	17.3	7.0	1889	Brooklyn, N. Y.
61	214816	LGSP	St. s.	JAMES MCGEE	9,551	5,920	499.1	68.2	28.0	1917	Sparrows Point, Md.
62	110541		St. s.	JAMES McWilliams	153	104	118.6	22.2	10.4	1882	Newburgh, N. Y.
63	77205		St. w.	JAMES MOREN	602	371	186.0	34.0	5.2	1895	Pittsburgh, Pa.
64	220441	MBFT	St. s.	JAMES OTIS	8,292	6,108	439.6	60.2	33.7	1920	Gloucester City, N. J.

1 Formerly st. s. John Twoby, Jr.

2 Formerly st. s. (a) J. W. French.  
 (b) Stephen W. McKeever.

3 Formerly st. s. T. J. Scully.

4 Formerly st. s. (a) Dorothy.  
 (b) New York Central No. 3.

5 Formerly st. w. T. L. Brown.

6 Formerly British st. s. J. Oswald Boyd.

7 Formerly st. s. John Fleming.

8 Formerly st. s. Lake Fresco.

9 Formerly st. s. (a) Robert E. Petty.  
 (b) Shirley Keller.

Line No.	Service	Crew	Indicated horse-power	Name of owner	Home port	Address of owner
1	Tnk.	37	3,000	Sun Oil Co. (N. J.)	Philadelphia, Pa.	Finance Building.
2	Tow.	6	300	Joseph Chotun	Morgan City, La.	Berwick, La.
3	Pas.	21	500	Willamette & Columbia River Towing Co. (Oreg.)	Portland, Oreg.	181 East Water Street.
4	Pas.	26	240	American Yukon Navigation Co. (W. Va.)	Juneau, Alaska	St. Michael, Alaska.
5	Tow.	6	250	J. P. McAllister Corporation (Del.)	New York, N. Y.	17 State Street.
6	Frt.	5	150	New York Central R. R. Co. (Ohio)	Cleveland, Ohio	West Third and St. Clair Streets.
7	Frt.	25	1,880	Pittsburgh Steamship Co. (W. Va.)	Duluth, Minn.	Wolvin Building.
8	Frt.	38	3,500	Union Sulphur Co. (N. J.)	New York, N. Y.	33 Rector Street.
9	Tow.	4	80	United States Railroad Administration	Buffalo, N. Y.	
10	Frt.	24	1,800	Kinney S. S. Co. (Ohio)	Cleveland, Ohio	Rockefeller Building.
11	Fsh.	5	110	J. S. Gagnon	Milwaukee, Wis.	Racine, Wis.
12	Fsh.	4	35	John T. Bossler	do	Port Washington, Wis.
13	Tow.	10	548	Hatfield-Rellance Coal Co. (Ohio)	Cincinnati, Ohio	807 Union Trust Building.
14	Pas.	27	600	Eastern Steamship Lines (Me.)	Portsmouth, N. H.	Ellot, Me.
15	Tow.	5	84	Columbia Granite & Dredging Co. (Va.)	Washington, D. C.	3036 K Street NW.
16	Pas.	3	250	New Bedford Tow Boat Corporation (Mass.)	New Bedford, Mass.	Fish Island, Mass.
17	Tow.	4	150	Royal Transit Co. (Ill.)	Chicago, Ill.	3411 South Oakley Avenue.
18	Pas.	3	75	Elizabeth City Iron Works & Supply Co. (N. C.)	Elizabeth City, N. C.	
19	Pas.	20	100	R. J. Connell	Apalachicola, Fla.	Bainbridge, Ga.
20	Fsh.	30	350	Fisheries Products Co. (N. C.)	Wilmington, N. C.	
21	Fsh.	6	180	Holloway Sand Co. (N. Y.)	Buffalo, N. Y.	Andrews Building.
22	Frt.	6	250	Gulf & Interstate Ry. Co.	Galveston, Tex.	604 Sante Fe Building.
23	Tow.	4	75	Arundel Corporation (Md.)	Baltimore, Md.	Pier 2, Pratt Street.
24	Frt.	5	250	Charello Brothers Co. (N. Y.)	New York, N. Y.	15 Moore Street.
25	Frt.	22	1,500	Brown Steamship Co. (N. Y.)	Buffalo, N. Y.	Chamber Commerce.
26	Tow.	9	215	Norfolk Lightering Co. (Va.)	Norfolk, Va.	Foot Commerce Street.
27	Tnk.	60	2,600	Sinclair Navigation Co. (Del.)	New York, N. Y.	45 Nassau Street.
28	Frb.	12	750	City of Philadelphia	Philadelphia, Pa.	City Hall.
29	Oys.	6	50	Long Island Oyster Farms (N. Y.)	New York, N. Y.	Northport, N. Y.
30	Pas.	10	75	Paul H. Underwood	Chattanooga, Tenn.	117 East First Street.
31	Tnk.	24	1,250	Pan American Petroleum & Transport Co. (Del.)	Los Angeles, Calif.	Security Building.
32	Frt.	25	1,800	Pittsburgh Steamship Co. (W. Va.)	Duluth, Minn.	Wolvin Building.
33	Tow.	13	700	Henry Steers (N. Y.)	New York, N. Y.	17 Battery Place.
34	Frt.	30	160	Sacramento Transportation Co. (Calif.)	San Francisco, Calif.	Sacramento, Calif.
35	Frt.	32	1,300	Jack Steamship Corporation (Del.)	Duluth, Minn.	McDougall Terminal
36	Tow.	5	250	John Nichols	New York, N. Y.	17 State Street.
37	Tow.	4	87	Dalley's Towing Line (N. J.)	do	One hundred and thirty-fifth Street and Madison Avenue.
38	Frt.	37	1,500	United States Shipping Board	Newark, N. J.	Kearny, N. J.
39	Fer.	2	6	Board of Supervisors of Jackson County, Miss.	Gulfport, Miss.	
40	Frt.	42	2,500	Luckenbach Steamship Co. (Del.)	New York, N. Y.	44 Whitehall Street.
41	Frt.	22	508	Central-Hudson Steamboat Co. (N. Y.)	do	Newburgh, N. Y.
42	Frt.	23	1,600	American S. S. Co. (N. Y.)	Buffalo, N. Y.	Prudential Building.
43	Frt.	43	2,500	United States Shipping Board	Tacoma, Wash.	
44	Frt.	28	1,400	Charles Nelson Co. (Calif.)	San Francisco, Calif.	230 California Street.
45	Frt.	42	2,800	United States Shipping Board	Seattle, Wash.	841 Railroad Avenue South.
46	Frt.	44	2,800	do	San Francisco, Calif.	369 Pine Street.
47	Fer.	5	550	Niagara Ferry & Transportation Co. (N. Y.)	Buffalo, N. Y.	Morgan Building.
48	Pas.	3	70	James P. Daly	Erle, Pa.	230 West Second Street.
49	Frb.	12	1,160	City of Detroit	Detroit, Mich.	City Hall.
50	Fer.	3	320	Port Huron & Sarnia Ferry Co. (Mich.)	Port Huron, Mich.	Quay Street.
51	Fsh.	3	32	John J. Kellcher	Buffalo, N. Y.	98 Sixteenth Street.
52	Frt.	30	2,300	Globe Steamship Co. (Minn.)	Duluth, Minn.	800 Alworth Building.
53	Tow.	16	300	Erle Basin Towing & Hoisting Co. (N. Y.)	New York, N. Y.	25 Broadway.
54	Frb.	12	900	City of New York	do	Municipal Building.
55	Tow.	4	300	Great Lakes Dredge & Dock Co. (N. J.)	Duluth, Minn.	First National Bank Bldg.
56	Tow.	6	186	Christopher Mamer	Chicago, Ill.	105 North Clark Street.
57	Tow.	4	54	John L. Daly	New York, N. Y.	164 East Eighty-fifth Street.
58	Frt.	20	1,800	Intarstato Steamship Co. (W. Va.)	Duluth, Minn.	212 Exchange Building.
59	Frt.	33	1,900	Wilson Transit Co. (Ohio)	Cleveland, Ohio	Rockefeller Building.
60	Tow.	5	150	Lee Transit Corporation (N. Y.)	New York, N. Y.	44 Whitehall Street.
61	Tnk.	42	3,300	Standard Oil Co. (N. J.)	do	26 Broadway.
62	Tow.	10	500	James McWilliams Blue Line (N. J.)	do	1 Broadway.
63	Tow.	6	750	Standard Oil Co. (La.)	Baton Rouge, La.	
64	Frt.	43	3,200	United States Shipping Board	Philadelphia, Pa.	Hours Building.

<sup>a</sup> Formerly st. s. <sup>b</sup> Wm. H. Keeler. <sup>c</sup> Carroll.

<sup>a</sup> Formerly <sup>b</sup> st. s. Honolulu, <sup>c</sup> Norwegian st. s. Argentina.

<sup>a</sup> Formerly st. s. Wesley Hawkins.

<sup>a</sup> Formerly st. s. Kate Miller.

<sup>a</sup> Formerly st. s. <sup>b</sup> Robert A. Packer.

<sup>a</sup> Formerly st. s. <sup>b</sup> Cheektowaga.

<sup>a</sup> Sold to Ford Motor Co. but document not yet surrendered.

Line No.	Official No.	Signal letters	Rig	Name of vessel	Tonnage		Dimensions			When built	Where built
					Gross	Net	Length	Breadth	Depth		
1	218832	LSQF	St. s.	<sup>1</sup> JAMES RIVER.....+	2,609	1,610	251.0	43.0	26.2	1919	Duluth, Minn.
2	204340		St. s.	<sup>2</sup> James Shewan & Sons.....	26	17	53.0	11.6	6.0	1907	New York, N. Y.
3	76054		St. s.	James Van Alst.....	19	9	43.7	13.2	6.0	1891	Brooklyn, N. Y.
4	75692		St. s.	James Watt.....	74	37	60.0	18.5	8.5	1873	Chester, Pa.
5	77236		St. s.	JAMES WATT.....	4,090	3,105	405.0	48.0	23.5	1896	Cleveland, Ohio.
6	115295		St. s.	<sup>3</sup> James A. Cox.....	61	31	74.2	18.4	7.9	1874	Brooklyn, N. Y.
7	210912		St. s.	JAMES A. FARRELL.....	7,705	5,967	580.0	58.0	32.0	1913	Lorain, Ohio.
8	201865		St. s.	<sup>4</sup> James A. McKenna.....	95	04	70.2	19.9	9.2	1905	Tottenville, N. Y.
9	220047	LWNR	St. s.	<sup>5</sup> JAMES B. DUKE.....+⊙	5,828	3,600	385.0	51.2	25.6	1920	Kobe, Japan.
10	96307		St. s.	<sup>6</sup> JAMES B. EADS.....	2,704	1,610	330.4	42.0	23.5	1894	Cleveland, Ohio.
11	81373		St. s.	<sup>7</sup> JAMES B. NEILSON.....	2,234	1,571	320.0	42.0	25.0	1892	Superior, Wis.
12	201821		St. s.	<sup>8</sup> JAMES C. WALLACE.....	6,684	5,403	532.0	56.0	31.0	1905	Lorain, Ohio.
13	217068		St. s.	James E. Bralley.....	39	26	71.0	14.8	5.9	1918	Toledo, Ohio.
14	201961		St. s.	JAMES E. DAVIDSON.....	6,206	4,943	504.0	54.2	31.0	1905	Ecorse, Mich.
15	207283		St. s.	<sup>9</sup> JAMES E. FERRIS.....	5,494	4,153	444.0	56.2	31.0	1910	do.
16	96147		St. s.	<sup>10</sup> James E. Howlett.....	38	19	54.0	18.1	6.8	1892	Philadelphia, Pa.
17	111151		St. s.	<sup>11</sup> James E. Lee.....	46	25	68.2	14.4	7.9	1897	Portsmouth, Va.
18	222290		St. s.	<sup>12</sup> James E. Sanford.....	72	49	91.5	17.6	5.6	1890	Saugatuck, Mich.
19	204506		St. s.	<sup>13</sup> Jas. G. Conway.....	63	43	67.8	18.7	8.0	1907	New Baltimore, N. Y.
20	203800		St. s.	JAMES H. CASSIDY.....	88	38	82.8	22.2	8.8	1912	Cleveland, Ohio.
21	77411		St. s.	James H. Clark.....	45	31	60.8	17.3	7.4	1900	Buffalo, N. Y.
22	93094		St. s.	<sup>14</sup> James H. Davis.....	34	17	60.0	15.3	6.0	1900	Turkey Island, Va.
23	200348		St. s.	<sup>15</sup> James H. Flannery.....	147	99	91.5	24.8	11.6	1903	Noank, Conn.
24	76657		St. s.	James H. Hogan.....	32	17	62.4	14.8	6.6	1886	Jersey City, N. J.
25	76581		St. s.	James H. Prentice.....	535	398	167.6	32.0	12.2	1885	Trenton, Mich.
26	77589		St. s.	JAMES H. REDD.....	5,206	3,841	448.0	52.2	29.0	1903	Wyandotte, Mich.
27	77261		St. s.	James H. Scott.....	20	13	42.0	14.0	6.7	1897	Albany, N. Y.
28	77409		St. s.	JAMES J. HILL.....	5,255	4,058	478.0	52.0	24.9	1900	Lorain, Ohio.
29	120884		St. s.	<sup>16</sup> James J. McGuirl.....	85	42	79.3	20.0	9.6	1892	Brooklyn, N. Y.
30	202937	LIWC	St. s.	<sup>17</sup> James J. McNally.....	101	69	87.2	20.0	9.0	1905	Baltimore, Md.
31	200718		St. s.	Jas. K. Averill.....	28	19	60.0	14.0	4.6	1912	Champlain, N. Y.
32	206206		St. w.	James L. Hale.....	60	38	75.0	16.0	3.0	1909	Jeffersonville, Ind.
33	202057		St. s.	James M. Gifford.....	168	106	128.0	19.2	10.0	1905	Greenport, N. Y.
34	202890		St. s.	James N. Knipe.....	114	78	60.1	22.8	9.6	1906	Camden, N. J.
35	77213		St. s.	James O. Carter.....	26	17	58.6	13.6	6.4	1896	Solomons, Md.
36	92757		St. s.	<sup>18</sup> James P. McGuirl.....	93	63	84.4	22.0	8.7	1890	Tomkins Cove, N. Y.
37	110443		St. s.	<sup>19</sup> James P. McGuirl.....	56	31	70.2	17.0	7.6	1891	Baltimore, Md.
38	96415		St. w.	James P. Pearson.....	49	49	83.0	19.0	3.1	1898	Moline, Ill.
39	201833		St. s.	<sup>20</sup> James P. Stuart.....	59	40	67.0	20.3	8.5	1905	Tottenville, N. Y.
40	201811		St. s.	JAMES P. WALSH.....	5,326	3,925	488.6	52.0	31.0	1905	Toledo, Ohio.
41	77566		St. s.	JAMES R. ELLIOTT.....	210	114	110.0	25.0	12.0	1902	Port Huron, Mich.
42	203853		St. s.	JAMES R. SINCLAIR.....	71	36	73.6	18.5	10.2	1907	Chicago, Ill.
43	214870		St. s.	<sup>21</sup> James T. Carroll.....	82	66	81.5	19.0	9.1	1916	Chelsea, Mass.
44	77216		St. s.	Jas. T. Martin.....	47	32	66.0	15.0	8.0	1896	Port Huron, Mich.
45	212781		St. s.	James W. Follette.....	120	86	89.8	17.8	9.6	1914	Tonawanda, N. Y.
46	204223		St. s.	<sup>22</sup> James W. Johnson.....	111	60	110.2	22.0	7.0	1907	Milford, Del.
47	77242		St. w.	JAMES Y. LOCKWOOD.....	390	390	165.4	33.0	4.5	1896	McKees Rocks, Pa.
48	120580		St. p.	<sup>23</sup> Jamestown.....	484	345	141.5	29.5	11.0	1884	Newburgh, N. Y.
49	204817		St. s.	JAMESTOWN.....	1,538	1,045	206.0	41.0	17.4	1907	Port Richmond, N. Y.
50	222983		St. s.	JANE.....	69	62	67.9	22.3	6.4	1923	Chicago, Ill.
51	220704	MBTS	St. s.	JANELEW.....+	6,085	4,301	402.6	53.0	32.2	1920	Oakland, Calif.
52	216223	LKPM	St. s.	<sup>24</sup> JANE CHRISTENSON.....	5,776	3,615	409.5	54.2	27.6	1918	Seattle, Wash.
53	221277	MCSW	St. s.	<sup>25</sup> James Nettleton.....+	1,545	870	224.0	44.0	17.4	1917	Wilmington, Calif.
54	221037		St. w.	Janet.....	199	104	127.0	32.0	4.1	1921	Vidalia, La.
55	200033		St. s.	Janie B. Smith.....	60	34	72.7	16.3	6.8	1903	Ashtabula, Ohio.
56	220831	MBWJ	St. s.	JAPAN ARROW.....+	8,327	5,176	468.3	62.7	32.0	1920	Quincy, Mass.
57	77114		St. s.	Jared Darlington.....	67	28	65.0	17.3	7.6	1893	Bordentown, N. J.
58	210145		St. s.	Juanita.....	19	11	62.0	14.3	3.2	1912	Hardhags Bridge, N. C.
59	221272	MCSY	St. s.	JAVA ARROW.....+	8,327	5,176	468.3	62.7	32.0	1921	Quincy, Mass.
60	77362		St. s.	<sup>26</sup> JAY A. PEARSON.....	1,290	985	220.0	40.0	14.0	1899	West Hwy City, Mich.
61	12958		St. s.	Jay C. Morse.....	98	49	79.4	18.2	9.8	1867	Buffalo, N. Y.
62	204421		St. s.	JAY C. MORSE.....	6,619	5,087	532.0	58.0	31.0	1907	Cleveland, Ohio.
63	206563	LBPQ	St. s.	JEAN.....	3,125	2,391	311.0	46.1	21.8	1909	Newport News, Va.
64	217117	LNKH	St. s.	<sup>27</sup> JEAN WEEMS.....+	2,349	1,448	251.0	43.6	22.2	1918	Cleveland, Ohio.

<sup>1</sup> Formerly st. s. Lake Plumbau.  
<sup>2</sup> Formerly st. s. A.  
<sup>3</sup> Formerly st. s. Sarah J. Weed.  
<sup>4</sup> Formerly st. s. Arthur Kill.  
<sup>5</sup> Formerly st. s. Jessie Morse.  
<sup>6</sup> Formerly st. s. Eastern Cloud.  
<sup>7</sup> Formerly st. s. Globe.  
<sup>8</sup> Formerly st. s. Washburn.  
<sup>9</sup> Formerly st. s. Ontario.  
<sup>10</sup> Formerly st. s. F. R. Huzard.

<sup>9</sup> Formerly st. s. Harry A. Berwind.  
<sup>10</sup> Formerly st. s. E. S. Booth.  
<sup>11</sup> Formerly st. s. Roy.  
<sup>12</sup> Formerly U. S. Army st. s. Hancock.  
<sup>13</sup> Formerly st. s. N. R. Handerson.  
<sup>14</sup> Formerly st. s. Malvern IIII.  
<sup>15</sup> Formerly st. s. Malvern.  
<sup>16</sup> Formerly st. s. New York Dock Co.  
<sup>17</sup> Formerly st. s. James J. McAllister.  
<sup>18</sup> Formerly st. s. Fortuna.

Line No.	Service	Crew	Indicated horse-power	Name of owner	Home port	Address of owner
1	Frt.	21	1,500	Philadelphia & Norfolk Steamship Co. (Del.)	Wilmington, Del.	Tenth and Market Streets.
2	Frt.	4	100	James Shewan & Sons (N. Y.)	New York, N. Y.	Foot Twenty-sixth Street.
3	Tow.	3	39	Gowanus Towing Co. (N. Y.)	do.	Foot Smith Street.
4	Tow.	5	370	William H. Watervelt	do.	Jersey City, N. J.
5	Frt.	25	2,000	Pittsburgh Steamship Co. (W. Va.)	Duluth, Minn.	Wolvin Building.
6	Tow.	5	200	James A. Cox	Newark, N. J.	Fitzhugh, N. J.
7	Frt.	21	1,380	Pittsburgh Steamship Co. (W. Va.)	Duluth, Minn.	Wolvin Building.
8	Tow.	5	350	Maseck Towing & Transportation Co. (N. J.)	New York, N. Y.	Pier 59, North River.
9	Frt.	34	3,000	Garland Steamship Corporation (N. Y.)	do.	25 Broadway.
10	Frt.	29	1,300	Pittsburgh Steamship Co. (W. Va.)	Duluth, Minn.	Wolvin Building.
11	Frt.	22	1,000	do.	do.	Do.
12	Frt.	32	2,000	Interlake Steamship Co. (Ohio)	Cleveland, Ohio.	Union Trust Building.
13	Tow.	7	180	La Beau Wrecking Co. (Ohio)	Toledo, Ohio.	1702 Summit Street.
14	Frt.	25	2,000	Inter Ocean Steamship Co. (Minn.)	Duluth, Minn.	800 Alworth Building.
15	Frt.	22	1,600	Pioneer S. S. Co. (Ohio)	Cleveland, Ohio.	Rockefeller Building.
16	Tow.	5	100	M. P. Howlett	Philadelphia, Pa.	902 South Swanson Street.
17	Tow.	4	80	Thomas H. Stone	Newport News, Va.	West Point, Va.
18	Pas.	5	150	Charlevoix-St. James Transit Co. (Mich.)	Grand Haven, Mich.	Charlevoix, Mich.
19	Tow.	5	100	Stanwood Towing Co. (N. J.)	New York, N. Y.	Staten Island Ferry Building.
20	Tow.	8	300	Great Lakes Dredge & Dock Co. (N. J.)	Duluth, Minn.	First National Bank Building.
21	Tow.	5	150	A. C. Tuxbury Lumber Co. (S. C.)	Charleston, S. C.	
22	Msc.	6	100	Maryland Welding Co. (Md.)	Baltimore, Md.	Philpot and Point Streets.
23	Tow.	6	450	Flannery Towing Line (N. Y.)	New York, N. Y.	11 Moore Street.
24	Frt.	3	84	New Haven Towing Co. (Conn.)	New Haven, Conn.	Belle Dock.
25	Frt.	12	480	Sydney O. McLouth, estate of	Port Huron, Mich.	Marino City, Mich.
26	Frt.	24	1,400	Interlake S. S. Co. (Ohio)	Cleveland, Ohio.	Union Trust Building.
27	Tow.	2	77	Cornell Steamboat Co. (N. Y.)	Albany, N. Y.	Kingston, N. Y.
28	Frt.	25	1,300	Pittsburgh Steamship Co. (W. Va.)	Duluth, Minn.	Wolvin Building.
29	Tow.	5	300	Shamrock Towing Co. (N. Y.)	New York, N. Y.	642 West Forty-second Street.
30	Tow.	8	250	James J. McNally	Philadelphia, Pa.	Bullitt Building.
31	Tow.	4	125	State of New York	Albany, N. Y.	35 Lancaster Street.
32	Frt.	9	75	Demopolis Lumber Co.	Mobile, Ala.	Demopolis, Ala.
33	Fsh.	25	250	Lewes Fertilizer Co. (Del.)	Wilmington, Del.	Lewes, Del.
34	Tow.	3	325	Amerlean Dredging Co. (Pa.)	Philadelphia, Pa.	Third and Chestnut Streets.
35	Tow.	4	90	A. J. Taylor	Washington, D. C.	10th and Water Streets S.W.
36	Tow.	5	400	Providence Steamboat Co. (R. I.)	Providence, R. I.	Foot Cray Street.
37	Tow.	5	75	Shamrock Towing Co. (N. Y.)	New York, N. Y.	642 West Forty-second Street.
38	Tow.	4	140	Missouri Gravel Co. (Mo.)	St. Louis, Mo.	La Grange, Mo.
39	Tow.	3	250	Campbell & Stuart (N. Y.)	New York, N. Y.	11 Moore Street.
40	Frt.	24	2,000	Pioneer Steamship Co. (Ohio)	Cleveland, Ohio.	Rockefeller Building.
41	Frb.	12	175	City of Detroit	Detroit, Mich.	
42	Tow.	7	400	Union Towing & Wrecking Co. (W. Va.)	Duluth, Minn.	N. P. Dock.
43	Tow.	5	300	Carroll Towing Co. (N. Y.)	New York, N. Y.	Pier 5, Bush Docks (B.).
44	Tow.	3	240	Central Dredging Co. (Ohio)	Cleveland, Ohio.	Union Trust Building.
45	Frt.	3	125	Frank J. Peterson	Jacksonville, Fla.	Foot Market Street.
46	Frt.	13	225	Middlesex Transportation Co. (N. J.)	Perth Amboy, N. J.	Now Brunswick, N. J.
47	Tow.	13	1,650	Missouri Pacific R. R. Co. (Mo.)	St. Louis, Mo.	Railway Exchange Building.
48	Fer.	6	900	Jamestown & Newport Ferry Co. (R. I.)	Newport, R. I.	Jamestown, R. I.
49	Fer.	6	1,200	Erle Land & Improvement Co. (N. J.)	New York, N. Y.	50 Church Street.
50	Wrk.	4	75	Urban F. Myers	Chicago, Ill.	22 North Desplaines Street.
51	Frt.	44	2,800	United States Shipping Board	San Francisco, Calif.	369 Pine Street.
52	Frt.	38	3,000	Sudden & Christenson (Calif.)	do.	230 California Street.
53	Frt.	24	1,000	Andrew F. Mahony	do.	1 Drum Street.
54	Tow.	9	750	Sam Baumgarten	St. Louis, Mo.	Victoria Building.
55	Fsh.	6	60	Frank E. Nettleton	Cleveland, Ohio.	Ashtabula, Ohio.
56	Tnk.	42	3,200	Standard Transportation Co. (Del.)	New York, N. Y.	20 Broadway.
57	Tow.	6	350	Charles E. Davis, Jr.	Philadelphia, Pa.	402 Bourse Building.
58	Frt.	2	20	Seven Springs Steamboat Co. (N. C.)	New Bern, N. C.	
59	Tnk.	43	3,200	Standard Transportation Co. (Del.)	New York, N. Y.	26 Broadway.
60	Frt.	25	800	F. D. Gleason Coal Co. (Mich.)	Detroit, Mich.	28 Campan Building.
61	Tow.	8	350	Ford Motor Co. (Del.)	Marquette, Mich.	Iron Mountain, Mich.
62	Frt.	32	1,700	Interlake Steamship Co. (Ohio)	Cleveland, Ohio.	Union Trust Building.
63	Frt.	33	1,300	A. H. Bull Steamship Co. (N. J.)	New York, N. Y.	40 West Street.
64	Frt.	36	1,200	Baltimore & Carolina Steamship Co. (Md.)	Baltimore, Md.	Pier 6, Pratt Street.

<sup>15</sup> Formerly st. s. Prudence.

<sup>16</sup> Formerly st. s. Marion.

<sup>17</sup> Formerly st. s. Stella.

<sup>18</sup> Formerly st. s. Wm. Reinhardt.

<sup>19</sup> Formerly st. s. Joseph H. Moran.

<sup>20</sup> Formerly st. s. Apex.

<sup>21</sup> Formerly st. s. William Numson.

<sup>22</sup> Formerly st. s. J. W. Johnson.

<sup>23</sup> Formerly st. p. Fishkill on Hudson.

<sup>24</sup> Formerly st. p. Huguenot.

<sup>25</sup> Formerly st. s. Westboro.

<sup>26</sup> Formerly st. s. French st. s. Utique.

<sup>27</sup> Formerly st. s. Thomas Crowley.

<sup>28</sup> Formerly st. w. Janet McCord.

<sup>29</sup> Formerly st. s. Jesso Spalding.

<sup>30</sup> Formerly st. s. Mooremack.

<sup>31</sup> Formerly st. s. Vindal.

<sup>32</sup> Formerly st. s. Cordova.

<sup>33</sup> Formerly st. s. Lake Fluvanna.

Line No.	Official No.	Signal letters	Rlg	Name of vessel	Tonnage		Dimensions			When built	Where built
					Gross	Net	Length	Breadth	Depth		
					Feet			Feet			
1	224996		St. B.	Jean II	10	7	37.5	9.0	4.5	1919	Boston, Mass.
2	212829		St. w.	Jeanne Barrett	79	79	112.7	26.0	2.9	1914	Paducah, Ky.
3	215542	LHSP	St. s.	JEANNETTE SKINNER	5,715	4,384	409.6	54.1	27.1	1917	Seattle, Wash.
4	221112	MCNR	St. s.	JEFF DAVIS	6,171	3,797	395.5	55.0	31.4	1921	New Orleans, La.
5	77356	KPCM	St. s.	JEFFERSON	3,723	2,392	351.8	42.0	17.0	1899	Chester, Pa.
6	161681		St. w.	Jefferson	91	91	124.3	22.0	3.8	1892	Wabasha, Minn.
7	218238	LRMF	St. s.	JEFFERSON COUNTY	3,283	2,000	324.0	46.2	25.0	1919	Newark, N. J.
8	212004		St. s.	Jeka	35	24	48.0	14.5	6.8	1914	Manitowoc, Wis.
9	217602	LPWM	St. s.	JEKYL	3,289	2,004	324.0	46.2	25.0	1919	Newark, N. J.
10	121025		St. s.	Jekyl Island	64	42	84.0	16.0	6.0	1896	Peekskill, N. Y.
11	77253		St. s.	Jennie	20	14	45.8	12.0	6.7	1897	East Boston, Mass.
12	76042		St. s.	JENNIE WILSON	77	38	78.5	18.0	8.9	1878	Camden, N. J.
13	76608		St. s.	Jeremiah Smith	207	136	86.3	22.6	7.3	1885	New Haven, Conn.
14	220466		St. s.	JERRY MCCARTHY	8	5	43.6	8.9	3.7	1912	Buffalo, N. Y.
15	209627		St. s.	JERSEY CENTRAL	217	148	97.6	26.4	11.9	1912	Newburgh, N. Y.
16	214099		St. w.	Jess Willard	39	38	75.0	18.0	4.0	1916	Lockport, La.
17	106763		St. s.	Jesse	81	22	106.0	23.4	5.4	1890	Madisonville, La.
18	76909		St. s.	Jesse Tyson	27	13	57.8	15.0	6.2	1890	Baltimore, Md.
19	76599		St. s.	Jessie Clayton	56	28	72.0	18.0	6.2	1885	Norwalk, Conn.
20	160583		St. s.	Jessie B. Adams	95	64	110.0	23.0	6.6	1892	Rondout, N. Y.
21	127349		St. w.	Jewel	49	49	102.0	17.0	3.5	1899	Golconda, Ill.
22	216475		St. w.	Jewell	75	66	85.0	23.6	4.3	1918	Hawkinsville, Ga.
23	76250		St. w.	Jim Brown	89	89	135.0	24.2	4.0	1881	Pittsburgh, Pa.
24	225018		St. w.	Jim O'Sullivan	143	143	130.0	30.0	5.5	1925	Mound City, Ill.
25	218775	LSMV	St. s.	Jim Sid	209	101	101.8	21.2	11.0	1919	Mobile, Ala.
26	111124	KRKN	St. s.	Joan Flannery	174	74	91.0	23.5	10.8	1896	New London, Conn.
27	211828		St. w.	Jo Horton Fall	156	156	158.0	28.0	4.0	1913	Jeffersonville, Ind.
28	203908		St. s.	JOE S. MORROW	4,780	3,470	420.0	52.0	28.0	1907	Lorain, Ohio.
29	202560	KVCP	St. s.	John Poulsen	650	423	179.1	39.1	13.5	1905	Everett, Wash.
30	212093		St. s.	JOHANNA	14	9	36.0	11.3	4.0	1914	Ludington, Mich.
31	215021	LHCD	St. s.	Johanna Smith	1,921	1,084	257.2	50.5	15.4	1917	North Bend, Oreg.
32	222506		St. s.	John, Jr	44	30	56.4	14.5	6.5	1922	Manitowoc, Wis.
33	219400	LVDJ	St. s.	JOHN ADAMS	7,809	4,969	439.6	60.2	33.7	1919	Gloucester City, N. J.
34	141783		St. s.	JOHN ANDERSON	3,582	2,778	346.0	48.2	24.0	1902	Chicago, Ill.
35	202736		St. s.	John Arbuckle	207	114	95.0	25.3	12.6	1905	Noank, Conn.
36	215787		St. w.	John Barrett	102	96	112.0	26.3	3.5	1917	Levana, Ohio.
37	201031		St. s.	John Campbell	88	49	64.0	18.0	8.0	1904	Perth Amboy, N. J.
38	200249		St. s.	John Cashman	79	47	77.6	21.7	9.5	1903	South Portland, Me.
39	77334		St. w.	John Cudahy	819	481	192.3	32.6	5.0	1898	Unalaska, Alaska
40	77408		St. s.	John Cudahy	122	79	85.5	21.2	10.3	1900	Ballard, Wash.
41	136770		St. s.	John Cullnan	53	36	65.6	16.2	8.0	1899	Vermillion, Ohio.
42	77430		St. s.	John Desmond	44	30	69.8	16.3	6.4	1900	Buffalo, N. Y.
43	216551		St. s.	John Duff	98	53	79.6	21.6	8.8	1918	Delanco, N. J.
44	204973		St. s.	JOHN DUNN, Jr	6,160	4,802	514.0	58.0	25.6	1908	Toledo, Ohio.
45	77469		St. p.	JOHN ENGLIS	1,022	643	180.4	37.3	14.2	1901	Newburgh, N. Y.
46	220452	MBJG	St. s.	JOHN ENGLIS	5,975	3,710	400.7	54.2	30.4	1920	Chester, Pa.
47	77226		St. s.	JOHN ERICSSON	3,200	2,378	39.0	48.0	27.0	1896	Superior, Wis.
48	219315		St. s.	John Fay	99	67	80.0	21.0	9.8	1919	Sharptown, Md.
49	135471	KDPB	St. s.	John Garrett	118	79	90.4	19.4	11.1	1880	Newburgh, N. Y.
50	217151	LNMS	St. s.	JOHN GRIM	1,991	1,178	251.0	43.6	18.1	1918	Duluth, Minn.
51	77563		St. s.	John Glen	40	27	67.5	16.9	7.0	1902	Athens, N. Y.
52	161804		St. s.	John Hallock	87	59	81.2	24.3	7.3	1897	do.
53	219350		St. w.	John Heckmann	199	199	163.6	30.5	4.2	1919	Hermann, Mo.
54	220211	LWSJ	St. s.	JOHN JAY	8,292	6,164	439.6	60.2	33.7	1920	Gloucester City, N. J.
55	5971		St. s.	John Luntz	23	15	50.5	13.6	5.9	1871	Philadelphia, Pa.
56	77571		St. s.	John McCracken	122	52	82.6	22.0	8.4	1902	Ballard, Wash.
57	206062		St. s.	John Miller	21	15	55.0	14.2	5.9	1909	Solomons, Md.
58	76573	LGSJ	St. s.	John Mullen	1,618	1,312	243.3	37.0	19.4	1885	Cleveland, Ohio.
59	76409		St. s.	John Navagh	19	9	46.6	13.4	6.3	1883	Buffalo, N. Y.
60	77373		St. s.	John Nichols	119	81	84.8	22.7	-9.8	1899	Athens, N. Y.
61	10214		St. s.	John Otis	301	254	148.7	27.4	10.5	1894	Chicago, Ill.
62	77410		St. s.	John Perew	20	14	41.7	13.2	6.2	1900	Buffalo, N. Y.
63	204632		St. w.	John Quill	270	270	168.0	35.0	4.9	1907	Jeffersonville, Ind.
64	219397	LVCT	St. s.	JOHN ROACH	5,980	3,713	400.7	54.2	30.4	1919	Chester, Pa.
65	136729		St. s.	JOHN RUGG	69	67	78.6	20.7	10.2	1899	Port Richmond, N. Y.
66	202910		St. s.	JOHN SHERWIN	6,979	5,565	514.0	54.0	27.1	1906	West Bay City, Mich.
67	202494		St. s.	JOHN STANTON	6,129	4,668	504.0	54.0	30.0	1905	Lorain, Ohio.

1 Formerly U. S. N. No. 19045.  
 2 Formerly st. w. White Spot.  
 3 Formerly st. p. <sup>a</sup> Vernie Mac.  
<sup>b</sup> Bessie Katz.  
 4 Formerly st. s. Feronia.  
 5 Formerly st. s. Alice.

6 Formerly st. s. <sup>a</sup> Pilot.  
<sup>b</sup> Julia Safford.  
 7 Formerly st. w. City of Golconda.  
 8 Formerly st. s. R. M. Waterman.  
 9 Formerly st. w. Joe Horton Fall.  
 10 Formerly st. s. Luzon.



Line No.	Service	Crew	Indicated horse-power	Name of owner	Home port	Address of owner
1	Pas.	1	50	Henry C. Nichols	Salem, Mass.	93 Federal Street.
2	Tow.	12	530	Barrett Line (Ohio)	Cincinnati, Ohio	405 St. Paul Building.
3	Frt.	40	2,500	United States Shipping Board	Seattle, Wash.	841 Railroad Avenue South.
4	Frt.	49	2,500	do.	New Orleans, La.	Carondelet Building.
5	Pas.	44	3,450	Eastern Steamship Lines (Mo.)	New York, N. Y.	Pier 19, North River.
6	Tow.	18	350	American Navigation & Transport Co. (Mo.)	St. Louis, Mo.	304 Victoria Building.
7	Frt.	37	1,500	United States Shipping Board*	Newark, N. J.	Kearny, N. J.
8	Fsh.	4	50	John A. Jeka	Milwaukee, Wis.	523 Greenbush Street.
9	Frt.	37	1,500	United States Shipping Board*	Newark, N. J.	Kearny, N. J.
10	Pas.	6	75	Jekyl Island Club (Ga.)	Brunswick, Ga.	
11	Tow.	2	40	Francis M. Griffin	Boston, Mass.	Malden, Mass.
12	Pit.	7	250	Associated Branch Pilots (La.)	New Orleans, La.	Maison Blanche Building.
13	Oys.	9	90	Long Island Oyster Farms (N. Y.)	New York, N. Y.	Northport, N. Y.
14	Frt.	1	30	Jerry McCarthy & Son	Buffalo, N. Y.	157 Ohio Street.
15	Tow.	7	850	Central R. R. Co. of New Jersey, (N. J.)	New York, N. Y.	143 Liberty Street.
16	Tow.	10	80	S. T. Aleus Lumber Co. (La.)	New Orleans, La.	Pearl River, La.
17	Frt.	16	200	William C. Tschirn	do.	4202 South Roman Street.
18	Pas.	4	100	Curtis Bay Towing Co. (Md.)	Baltimore, Md.	Munsey Building.
19	Tow.	5	100	Carbak Co. (N. Y.)	New York, N. Y.	3 South William Street.
20	Pas.	11	150	Gulf Coast Steamship Co. (Ala.)	Tampa, Fla.	306 Water Street.
21	Pas.	14	90	Robert F. Wineman	Baton Rouge, La.	Greenville, Miss.
22	Frt.	5	75	Southern Lumber & Timber Co. (Ga.)	Savannah, Ga.	Macon, Ga.
23	Tow.	12	403	Pittsburgh Coal Co. (Pa.)	Pittsburgh, Pa.	1790 Straus Building.
24	Tow.	5	500	John F. Klein	St. Louis, Mo.	Calro, Ill.
25	Tow.	12	450	Gulf Barge & Towing Co. (La.)	New Orleans, La.	Clio and Magnolia Streets.
26	Tow.	8	230	Flannery Towing Line (N. Y.)	New York, N. Y.	11 Moore Street.
27	Pas.	11	330	Nashville Navigation Co. (Tenn.)	Nashville, Tenn.	500 Second Avenue North.
28	Frt.	20	1,500	Masaba Steamship Co. (Minn.)	Duluth, Minn.	Sellwood Building.
29	Frt.	19	500	Loop Lumber Co. (Calif.)	San Francisco, Calif.	Central Basin.
30	Fsh.	3	10	Marlin O'Beck	Grand Haven, Mich.	312 South Fourth Street.
31	Frt.	25	1,500	Pacific States Lumber Co. (Del.)	San Francisco, Calif.	Balfour Building.
32	Fsh.	4	90	John Benson	Milwaukee, Wis.	Racine, Wis.
33	Frt.	48	3,250	United States Shipping Board	Philadelphia, Pa.	Bourse Building.
34	Frt.	24	1,250	Morrow Steamship Co. (Ohio)	Cleveland, Ohio	B. R. T. Building.
35	Tow.	7	700	Jay Street Terminal	New York, N. Y.	Foot Jay Street (B.).
36	Tow.	16	185	Barrett Line (Ohio)	Cincinnati, Ohio	405 St. Paul Building.
37	Frt.	3	130	Campbell & Stuart (N. Y.)	New York, N. Y.	11 Moore Street.
38	Tow.	6	400	Bay State Dredging & Contracting Co. (Mass.)	Boston, Mass.	62 Condon Street.
39	Pas.	34	240	American Yukon Navigation Co. (W. Va.)	Juneau, Alaska	St. Michael, Alaska.
40	Tow.	9	259	Pacific Tug Boat Co. (Wash.)	Seattle, Wash.	Aberdeen, Wash.
41	Tow.	8	130	Patrick W. Walsh	Chicago, Ill.	5058 West Monroe Street.
42	Fsh.	10	70	Timothy J. Desmond	Buffalo, N. Y.	Dunkirk, N. Y.
43	Tow.	3	400	New Bedford Towboat Corporation (Mass.)	New Bedford, Mass.	Fish Island.
44	Frt.	22	2,000	Great Lakes Steamship Co. (Del.)	Oswego, N. Y.	Syracuse, N. Y.
45	Fer.	5	700	Carretet Ferry Corporation (N. J.)	New York, N. Y.	90 West Street.
46	Frt.	47	3,000	United States Shipping Board	Philadelphia, Pa.	Bourse Building.
47	Frt.	22	2,000	Pittsburgh Steamship Co. (W. Va.)	Duluth, Minn.	Wolvin Building.
48	Tow.	7	450	Erie Basin Towing & Hoisting Co. (N. Y.)	New York, N. Y.	15 Whitehall Street.
49	Tow.	8	500	Daniel Roe Towing & Transportation Co. (N. J.)	do.	1 Broadway.
50	Frt.	27	1,250	Rison Steamship Corporation (N. Y.)	Buffalo, N. Y.	Elk Street.
51	Frt.	2	90	Bridgeport Towing Line (Conn.)	Bridgeport, Conn.	6 Stratford Avenue.
52	Frt.	5	250	Morse Dry Dock & Repair Co. (N. Y.)	New York, N. Y.	Foot Fifty-seventh Street.
53	Frt.	15	250	Missouri River Excursion Co. (Mo.)	St. Louis, Mo.	Herrmann, Mo.
54	Frt.	45	3,200	United States Shipping Board	Philadelphia, Pa.	Bourse Building.
55	Tow.	3	75	William T. Hubbard	Baltimore, Md.	1117 Riverside Avenue.
56	Pas.	7	150	Port of Portland Commission	Portland, Oreg.	Municipal Building.
57	Tow.	5	45	Washington Brick & Terra Cotta Co. (Va.)	Washington, D. C.	Waterloo, Va.
58	Frt.	23	600	J. N. Mullen	Detroit, Mich.	900 Union Trust Building.
59	Tow.	5	60	Duluth-Superior Dredging Co. (Minn.)	Duluth, Minn.	Foot Forty-fifth Avenue West.
60	Pas.	6	450	John E. Moore Co. (N. Y.)	New York, N. Y.	17 State Street.
61	Frt.	14	400	Mullen Coal Co. (Mich.)	Detroit, Mich.	Union Trust Building.
62	Tow.	2	40	Willard J. Blako	Buffalo, N. Y.	Foot Genesee Street.
63	Pas.	40	240	Merchants Transportation Co. (Ala.)	Mobile, Ala.	Foot St. Francis Street.
64	Frt.	40	3,000	United States Shipping Board	Philadelphia, Pa.	Bourse Building.
65	Tow.	8	250	Tice Towing Line (N. J.)	New York, N. Y.	17 Battery Place.
66	Frt.	21	1,500	Interlake Steamship Co. (Ohio)	Cleveland, Ohio	Union Trust Building.
67	Frt.	31	1,000	Pioneer Steamship Co. (Ohio)	do.	1508 Kirby Building.

11 Formerly st. s. <sup>a</sup> Charles Mann.  
<sup>b</sup> U. S. S. Charles Mann.  
<sup>c</sup> Edward K.  
 11 Formerly st. s. <sup>a</sup> Clara B.  
<sup>b</sup> Veronica Lutz.  
 11 Formerly st. s. Chester.  
 11 Formerly st. s. E. Luckenbach.  
 11 Formerly st. s. Lake Orange.

11 Formerly st. s. Valvoline.  
 11 Formerly st. s. Columbia.  
 11 Formerly st. s. J. H. Devereux.  
 11 Formerly st. s. G. J. Truesdell.  
<sup>a</sup> Edward T. Dalzell.  
<sup>b</sup> Chas. R. Norman.  
 \* Sold to Ford Motor Co. but document not yet surrendered.

Line No.	Official No.	Signal letters	Rig	Name of vessel	Tonnage		Dimensions			When built	Where built	
					Gross	Net	Length	Breadth	Depth			
					Feet			Feet				
1	220660	MBPH	St. s.	JOHN STEVENS..... †	5,975	3,710	400.7	54.2	30.4	1920	Chester Pa.	
2	217728	LQHN	St. s.	JOHN TRACY..... †	2,469	1,502	253.4	43.7	24.5	1919	Ecorse, Mich.	
3	223552		St. s.	JOHN WANAMAKER.....	292	177	112.5	25.7	13.2	1924	Baltimore, Md.	
4	202900		St. s.	JOHN WEAVER.....	1,769	1,203	216.2	46.2	18.9	1906	Philadelphia, Pa.	
5	200081		St. w.	John Wildt.....	173	167	111.5	26.2	4.5	1903	Parkersburg, Oreg.	
6	77176	KMGV	St. s.	John Wise.....	8	251	171	124.0	28.0	10.9	1895	Essex, Mass.
7	220946	MCGN	St. s.	JOHN WORTHINGTON..... †ⓐ	2,194	5,034	462.4	60.2	29.0	1920	Vancouver, Wash.	
8	150665		St. s.	John A. Becker.....	35	17	53.0	16.2	6.9	1894	Long Island City, N. Y.	
9	205220		St. s.	JOHN A. DONALDSON..... ⓐ	4,315	3,110	390.0	50.0	28.0	1908	Lorain, Ohio	
10	77542	KRVC	St. s.	JOHN A. HUGHES..... †	148	100	90.0	20.5	10.8	1922	Camden, N. J.	
11	222512		St. s.	JOHN A. KLING..... †ⓐ	5,412	4,003	438.3	58.2	23.4	1922	Manitowoc, Wis.	
12	224522		St. s.	JOHN A. LYNCH..... †	593	403	142.0	37.5	13.5	1925	Mariners Harbor, N. Y.	
13	219123	LTKB	St. s.	JOHN A. Meseck.....	176	29	95.5	24.7	12.2	1919	Manitowoc, Wis.	
14	90203		St. s.	John A. Reichert.....	35	19	60.2	15.1	6.3	1863	Wilmington, Del.	
15	212808		St. s.	John A. Shaw.....	82	56	82.7	19.8	8.1	1914	Astoria, Oreg.	
16	225045		St. s.	JOHN A. TOPPINO..... ⓐ	8,345	6,553	601.6	72.0	27.8	1925	River Rouge, Mich.	
17	75769		St. s.	John B. Astel.....	70	33	86.0	18.0	8.0	1875	Philadelphia, Pa.	
18	91857		St. s.	John B. Breymann.....	59	40	71.0	18.0	9.5	1885	Manitowoc, Wis.	
19	145731		St. s.	John B. Caddell.....	48	32	65.0	16.6	8.8	1890	Athens, N. Y.	
20	77463	KQTF	St. s.	John B. Collins.....	325	238	117.3	22.8	10.9	1901	Tottenville, N. Y.	
21	207277		St. s.	JOHN B. COWLE.....	6,614	5,134	525.0	58.0	31.0	1910	Lorain, Ohio	
22	77326		St. w.	JOHN O. BARR.....	546	315	144.6	28.2	4.3	1898	Unalaska, Alaska	
23	215234	LHJW	St. s.	JOHN C. Kirkpatrick..... †ⓐ	1,430	809	223.0	43.6	16.5	1917	Oakland, Calif.	
24	209507		St. s.	John O. Stuart.....	163	111	88.4	25.5	11.6	1911	Port Richmond, N. Y.	
25	221803	MDFB	St. s.	JOHN D. ARCHBOLD..... †ⓐ	14,054	8,790	554.9	75.3	43.0	1921	Newport News, Va.	
26	214552		St. w.	John D. Grace.....	296	296	166.4	33.0	5.6	1916	Jeffersonville, Ind.	
27	76751		St. s.	John D. Schoonmaker.....	56	38	82.5	17.9	7.0	1888	Roundout, N. Y.	
28	76740		St. s.	John E. Berwind.....	75	37	80.6	18.2	8.1	1888	Newburgh, N. Y.	
29	150983		St. s.	JOHN E. Berwind.....	138	69	87.2	22.9	9.3	1902	Tottenville, N. Y.	
30	219316		St. s.	John E. Dealy.....	99	67	80.0	21.0	9.8	1919	Sharptown, Md.	
31	77003		St. s.	JOHN E. McAllister.....	79	48	95.0	19.4	7.4	1891	Charleston, S. C.	
32	222358		St. s.	JOHN E. MEYER.....	205	139	102.8	24.1	13.9	1923	Manitowoc, Wis.	
33	209413		St. s.	JOHN E. REYBURN.....	94	63	75.0	17.0	10.6	1911	Wilmington, Del.	
34	201352		St. p.	John F. Caples.....	192	157	100.0	30.5	7.0	1904	Portland, Oreg.	
35	77567		St. w.	John F. Klein.....	92	92	125.5	23.0	4.3	1902	Brownsville, Pa.	
36	200557	KSTR	St. s.	JOHN F. LEWIS.....	148	101	90.0	20.5	10.8	1904	Camden, N. J.	
37	77449		St. s.	JOHN F. May.....	62	42	78.3	17.6	6.8	1900	Manitowoc, Wis.	
38	77543	LMJN	St. s.	John G. Chandler.....	110	56	91.0	20.2	11.4	1902	Bath, Me.	
39	221994		St. s.	JOHN H. McCOOY.....	593	403	142.0	37.5	13.5	1925	Brooklyn, N. Y.	
40	3925		St. s.	JOHN H. McLEAN.....	4,056	2,886	414.0	50.0	24.0	1902	West Bay City, Mich.	
41	209836		St. s.	JOHN H. Rollins.....	37	25	59.3	13.2	3.9	1909	Jacksonville, Fla.	
42	208169		St. w.	JOHN H. Soell.....	49	49	103.1	20.0	3.3	1910	Parkersburg, W. Va.	
43	210001		St. s.	JOHN H. SULLIVAN.....	527	358	158.5	38.5	14.3	1912	Newburgh, N. Y.	
44	81089		St. s.	JOHN H. Williams.....	30	20	57.7	13.2	5.8	1885	Glenwood, N. Y.	
45	76949		St. s.	John I. Brady.....	118	59	96.8	21.0	9.4	1891	Baltimore, Md.	
46	203995		St. s.	John I. Clark.....	60	44	62.0	15.5	6.5	1907	Solomons, Md.	
47	206279		St. s.	JOHN J. BARLUM.....	6,419	4,924	604.0	54.0	30.0	1909	Lorain, Ohio	
48	204563		St. s.	JOHN J. BOLAND..... †ⓐ	6,035	4,630	480.0	54.2	31.2	1907	Ecorse, Mich.	
49	209493		St. s.	JOHN J. Hogue.....	46	31	71.1	16.8	7.0	1903	New Baltimore, N. Y.	
50	77238		St. w.	John J. Healy.....	450	241	175.0	36.0	5.0	1896	St. Michael, Alaska	
51	210107		St. s.	JOHN J. HOWLETT.....	66	45	59.2	20.0	7.2	1912	Camden, N. J.	
52	218527	LMRD	St. s.	JOHN J. O'HAGAN..... †	1,998	1,170	251.0	43.6	18.1	1918	Duluth, Minn.	
53	205241		St. s.	John J. Timmins.....	145	87	91.0	23.5	10.6	1908	Noank, Conn.	
54	209013		St. w.	John J. Welder.....	39	39	60.5	18.3	4.4	1910	Victoria, Tex.	
55	77410		St. s.	JOHN K. COWEN.....	160	109	105.0	21.5	10.3	1900	Baltimore, Md.	
56	200332		St. s.	John L. Inglis.....	98	67	93.3	21.8	9.4	1903	Scranton, Miss.	
57	75930		St. s.	John L. Lawrence.....	229	150	157.8	21.2	10.0	1877	New London, Conn.	
58	202195		St. s.	JOHN L. Wade.....	31	21	53.7	15.6	6.0	1905	New Baltimore, N. Y.	
59	210213	LKNT	St. s.	JOHN M. CONNELLY..... †	4,939	2,969	364.9	51.0	29.5	1918	Gloucester, N. J.	
60	200703		St. s.	JOHN M. HUTCHINSON.....	90	45	75.0	20.8	9.3	1893	Buffalo, N. Y.	
61	203204		St. s.	JOHN M. MCKERCHY.....	732	443	181.0	37.1	11.0	1906	Ecorse, Mich.	
62	207630		St. s.	JOHN M. TRUBY.....	98	50	71.0	20.0	12.5	1910	Cleveland, Ohio	
63	201699		St. s.	John M. Worth.....	442	379	139.7	30.0	10.8	1905	Tottenville, N. Y.	
64	203706		St. s.	JOHN O. CARROLL.....	45	30	61.6	17.8	7.0	1906	New Baltimore, N. Y.	

† Formerly st. s. Coushatta.

† Formerly st. w. Dispatch.

† Formerly st. s. Protector.

† Formerly st. s. Spaniel.

† Formerly st. s. Grove E. Warner

† Formerly st. s. Lena Clinton.

† Formerly st. s. U. S. S. Clinton

† Formerly st. s. Mary Lewis.

† Formerly st. s. Milburn.

† Formerly st. s. John H. Starin.

† Formerly st. s. U. S. Q. M. C. Resolute.

† Formerly st. s. U. S. Q. M. C. Capt. Reilly.

† Formerly st. s. Marquette.

† Formerly st. s. T. A. Briggs.

† Formerly st. s. Stanley H. Miner.

† Formerly st. w. John C. Barr.

† Formerly British \*st. p. John C. Barr.

Line No.	Service	Crew	Indicated horse-power	Name of owner	Home port	Address of owner
1	Frt.	44	3,000	United States Shipping Board.....	Philadelphia, Pa.	Bourse Building.
2	Frt.	27	1,350	M. & J. Tracy (N. Y.).....	New York, N. Y.	1 Broadway.
3	Tow.	9	1,000	City of Philadelphia.....	Philadelphia, Pa.	City Hall.
4	Frt.	42	5,000	do.....	do.	Do.
5	Frt.	2	150	Nestle's Coquille River Line (Oreg.).....	Marshfield, Oreg.	Bandon, Oreg.
6	Frt.	5	425	Christina Arbuckle.....	New York, N. Y.	Old Slip and Water Street.
7	Tnk.	36	2,800	Standard Oil Co. (N. J.).....	do.	26 Broadway.
8	Tow.	3	105	Ulster Davis.....	Albany, N. Y.	Rensselaer, N. Y.
9	Frt.	28	1,300	Becker Steamship Co. (Ohio).....	Cleveland, Ohio.	705 Rockefeller Building.
10	Tow.	11	500	Tug, John A. Hughes Co. (Del.).....	Philadelphia, Pa.	115 Walnut Street.
11	Frt.	40	1,600	Rockport Steamship Co. (Del.).....	Cleveland, Ohio.	Rockefeller Building.
12	Pas.	3	650	City of New York.....	New York, N. Y.	Municipal Building.
13	Tow.	4	100	Relchert Towing Line (N. Y.).....	do.	Foot Dupont Street (B.).
14	Tow.	6	450	Mescock Towing & Transportation Co. (N. J.).....	do.	Pier 59, North River.
15	Tow.	5	250	Milton Smith.....	Astoria, Oreg.	Rainier, Oreg.
16	Frt.	32	2,500	Columbia Steamship Co. (Ohio).....	Cleveland, Ohio.	1202 Hanna Building.
17	Tow.	7	500	G. H. Breymann & Bros.....	Toledo, Ohio.	Chamber of Commerce Building.
18	Tow.	9	310	G. H. Breymann & Bros. Co.....	do.	Do.
19	Tow.	5	150	McCarron Towing Line (N. J.).....	Newark, N. J.	719 Lako Street.
20	Frt.	4	250	Madison Transportation Co. (N. J.).....	Perth Amboy, N. J.	Kearsburg, N. J.
21	Frt.	20	1,760	Great Lakes Steamship Co. (Del.).....	Oswego, N. Y.	Syracuse, N. Y.
22	Pas.	25	160	American Yukon Navigation Co. (W. Va.).....	Juneau, Alaska.	St. Michael, Alaska.
23	Frt.	27	950	Andrew F. Mahony.....	San Francisco, Calif.	1 Drumm Street.
24	Tow.	16	750	Bay Towing Co. (Tex.).....	Galveston, Tex.	818 American National Insurance Building.
25	Tnk.	48	3,800	Standard Oil Co. (N. J.).....	New York, N. Y.	26 Broadway.
26	Pas.	40	350	Bradford Transportation Co. (La.).....	New Orleans, La.	Donaldsonville, La.
27	Tow.	4	195	Cornell Steamboat Co. (N. Y.).....	Albany, N. Y.	Kingston, N. Y.
28	Tow.	8	350	Pennsylvania Railroad Co. (Pa.).....	New York, N. Y.	Jersey City, N. J.
29	Tow.	14	300	Porto Rico Coal Co. (P. R.).....	San Juan, P. R.	Puerta de Tierra.
30	Tow.	7	450	Erle Basin Towing & Hoisting Co. (N. Y.).....	New York, N. Y.	25 Broadway.
31	Tow.	5	300	John E. McAllister Corporation (Del.).....	do.	24 State Street.
32	Tow.	13	750	Barnett & Record Co. (Minn.).....	Duluth, Minn.	418 Lyceum Building.
33	Pol.	9	200	City of Philadelphia.....	Philadelphia, Pa.	City Hall.
34	Fer.	3	75	City of Portland.....	Portland, Oreg.	574 Spokane Avenue.
35	Tow.	11	400	Patton-Tully Transportation Co. (Tenn.).....	Memphis, Tenn.	Box 1113.
36	Tow.	8	500	Tug John F. Lewis Co. (Del.).....	Philadelphia, Pa.	115 Walnut Street.
37	Tow.	9	200	John W. Thompson.....	St. Louis, Mo.	Boatmen's Bank Building.
38	Tow.	7	550	Wood Towing Corporation (Va.).....	Norfolk, Va.	do.
39	Fer.	6	750	City of New York.....	New York, N. Y.	Municipal Building.
40	Frt.	23	1,500	Pittsburgh Steamship Co. (W. Va.).....	Duluth, Minn.	Wolvin Building.
41	Frt.	3	45	Nora S. Rollins.....	Jacksonville, Fla.	Palatka, Fla.
42	Tow.	8	60	Missouri Portland Cement Co. (Mo.).....	St. Louis, Mo.	Post-Dispatch Building.
43	Fer.	8	1,000	City of Boston (Mass.).....	Boston, Mass.	City Hall.
44	Tow.	3	75	Jackson Williams.....	New York, N. Y.	299 McDougal St. (B.).
45	Tow.	12	200	H. C. Whiteman.....	New Orleans, La.	302 Louisiana Building.
46	Mso.	3	75	John I. Clark.....	Norfolk, Va.	Foot Roanoke Dock.
47	Frt.	19	1,760	Barlum Steamship Co. (W. Va.).....	Detroit, Mich.	2716 Grand River Avenue.
48	Frt.	22	1,600	American Steamship Co. (N. Y.).....	Buffalo, N. Y.	Prudential Building.
49	Tow.	6	100	Tice Towing Line (N. J.).....	New York, N. Y.	17 Battery Place.
50	Pas.	30	175	American Yukon Navigation Co. (W. Va.).....	Juneau, Alaska.	St. Michael, Alaska.
51	Tow.	5	500	M. P. Howlett (Del.).....	Philadelphia, Pa.	902 South Swanson Street.
52	Frt.	34	1,250	Bison Steamship Corporation (N. Y.).....	Buffalo, N. Y.	Elk Street Market.
53	Tow.	6	350	Edward M. Timmins.....	New York, N. Y.	Produce Exchange.
54	Tow.	4	150	Guadalupe River Navigation Co.....	Port Lavaca, Tex.	Victoria, Tex.
55	Tow.	17	350	Baltimore & Ohio R. R. Co. (Md.).....	Baltimore, Md.	Baltimore and Charles Streets.
56	Pas.	12	250	M. J. Dady Engineering & Contracting Co. (N. Y.).....	New York, N. Y.	367 Fulton Street.
57	Fsh.	26	150	Triton Oil & Fertilizer Co. (N. Y.).....	do.	101 Beekman Street.
58	Tow.	4	175	Huntley Richardson Lumber Co. (S. C.).....	Georgetown, S. C.	Bucksport, S. C.
59	Tnk.	42	2,400	United States Shipping Board.....	Philadelphia, Pa.	Bourse Building.
60	Tow.	4	450	William E. Carroll.....	Buffalo, N. Y.	Ellicott Square.
61	Frt.	11	350	Kelley Island Lime & Transport Co. (Ohio).....	Sandusky, Ohio.	Kelley Island, Ohio.
62	Tow.	5	500	Great Lakes Towing Co. (N. J.).....	Duluth, Minn.	N. P. Dock.
63	Frt.	27	500	Thames River Line (Del.).....	New York, N. Y.	Pier 32, East River.
64	Tow.	4	300	Carroll Towing Co. (N. Y.).....	do.	Pier 5, Bush Docks (B.).

a st. s. Robert C. Sudden.  
 19 Formerly b French st. s. Hadrumete.  
 c Robert C. Sudden.  
 11 Formerly st. s. a Port Chester.  
 b Richard F. Young.  
 13 Formerly st. s. John Harlin.  
 15 Formerly st. s. Bransford.  
 14 Formerly st. s. Satilla.

16 Formerly st. w. a Leslie Elchel.  
 b E. C. Clark.  
 18 Formerly st. s. William F. Reed.  
 17 Formerly st. s. J. E. Rendeau.  
 19 Formerly st. s. Lake Geneva.  
 20 Formerly st. s. Alice R.  
 20 Formerly st. s. Theodore B. Johnson.

Line No.	Official No.	Signal letters	Rig	Name of vessel	Tonnage		Dimensions			When built	Where built
					Gross	Net	Length	Breadth	Depth		
1	208353		St. s.	John P. Dowd Engine 47...	179	122	101.7	27.4	10.3	1909	East Boston, Mass.
2	77314		St. s.	John P. Randerson	28	20	54.5	14.5	5.6	1898	New Baltimore, N. Y.
3	207251		St. s.	JOHN P. REISS	6,432	4,963	504.0	54.0	30.0	1910	Lorain, Ohio
4	202196		St. s.	JOHN R. EMERY	422	250	133.0	32.8	9.6	1905	Buffalo, N. Y.
5	207448		St. s.	JOHN S. MANUEL	5,494	4,153	444.0	50.2	31.0	1909	Ecorse, Mich.
6	127397	KPQG	St. s.	JOHN T. DONOHUE	401	196	135.0	27.5	15.7	1890	Philadelphia, Pa.
7	200936		St. w.	John T. Wilson	71	71	103.0	22.0	3.5	1904	Parkersburg, W. Va.
8	81903		St. s.	JOHN W. AILES	3,587	2,778	346.0	48.2	24.0	1902	Chicago, Ill.
9	201053		St. s.	John W. Auchincloss	40	33	76.1	18.8	7.8	1904	Scranton, Miss.
10	223376		St. s.	JOHN W. BOARDMAN	4,011	3,148	340.6	55.1	24.9	1903	Toledo, Ohio
11	85779		St. s.	John W. Cullen	309	249	141.4	28.2	10.5	1883	Milwaukee, Wis.
12	202194		St. s.	John W. Ferrett	74	50	65.2	19.0	8.0	1905	New Baltimore, N. Y.
13	13768		St. s.	John W. Garrett	282	221	124.4	23.0	8.2	1867	Wilmington, Del.
14	77407		St. s.	JOHN W. GATES	5,446	4,440	47.8	52.0	30.0	1900	Lorain, Ohio
15	208194		St. w.	John W. Hubbard	300	300	189.0	50.0	5.8	1910	Jeffersonville, Ind.
16	224564		St. w.	John W. Lane	72	72	84.4	24.0	3.6	1925	Paducah, Ky.
17	108458		St. s.	John Chester Morrison	48	24	70.4	16.9	7.5	1867	South Rondout, N. Y.
18	200346		St. s.	JOHN MCCARTNEY KENNEDY	3,845	2,858	354.0	48.0	28.0	1903	Cleveland, Ohio
19	224058		St. s.	John Paul Jones	16	11	48.1	10.2	5.5	1914	Norfolk, Va.
20	221833	MDHS	St. s.	JOHN PURROY MITCHELL	334	227	126.8	27.0	14.1	1921	Shooters Island, N. Y.
21	77139		St. s.	John Twohy Brusstar	107	77	105.0	19.5	8.5	1894	Baltimore, Md.
22	218239	LRMG	St. s.	JOHNSON CITY	3,370	2,060	324.0	46.2	25.0	1910	Newark, N. J.
23	77420		St. s.	JOHNSTOWN	225	93	88.0	22.0	12.2	1900	Wilmington, Del.
24	220185	LWRQ	St. s.	JOLE	4,994	3,033	390.0	54.2	27.8	1920	Hog Island, Pa.
25	219713	LVTR	St. s.	JOMAR	5,104	3,107	390.0	54.2	27.8	1920	do.
26	213803	LFRB	St. s.	JONANCY	3,289	1,980	318.5	49.4	24.8	1915	Camden, N. J.
27	76376		St. p.	Jordan	607	483	190.0	31.1	9.0	1885	Wilmington, Del.
28	77501		St. s.	Jordan	90	61	70.4	17.3	6.2	1901	Portland, Oreg.
29	214605		St. w.	JOSEPH BISSO	160	169	115.2	28.0	7.2	1916	Jeffersonville, Ind.
30	204631		St. s.	JOSEPH BLOCK	6,486	4,939	549.0	58.0	26.5	1907	Bay City, Mich.
31	206180		St. s.	JOSEPH MEDILL	309	30	104.0	28.2	16.0	1908	Manitowoc, Wis.
32	213795		St. s.	JOSEPH MESECK	50	34	52.1	18.0	7.5	1915	Tottenville, N. Y.
33	220787	MBTP	St. s.	JOSEPH SEEP	6,972	4,393	429.3	59.2	33.2	1920	Chester, Pa.
34	202825		St. s.	JOSEPH SELLWOOD	6,741	5,269	525.0	55.0	31.0	1906	Lorain, Ohio
35	201047	KTDW	St. s.	Joseph Wharton	311	106	143.2	23.3	11.3	1904	Wilmington, Del.
36	207422		St. s.	JOSEPH WOOD	6,300	4,921	504.0	54.0	30.0	1910	Lorain, Ohio
37	225235		St. s.	JOSEPH A. GUIDER	593	403	142.0	37.5	13.5	1925	New York, N. Y.
38	8978		St. s.	Jos. B. Mason	46	23	78.0	17.0	7.1	1873	Philadelphia, Pa.
39	219292		St. s.	JOSEPH C. RELCHERT	72	49	62.0	18.8	8.0	1919	New Baltimore, N. Y.
40	81456	KLTD	St. s.	JOSEPH D. WOOD	283	141	119.8	25.0	14.8	1893	Camden, N. J.
41	210029		St. s.	JOSEPH F. BELLOWES	315	153	150.0	23.9	11.3	1912	Pocomoke City, Md.
42	221517		St. s.	Joseph F. Carroll	85	58	68.6	22.0	8.8	1921	Tottenville, N. Y.
43	202635		St. s.	JOSEPH G. HUTLER, Jr.	6,588	5,174	525.0	55.0	31.0	1905	Lorain, Ohio
44	140180		St. s.	Joseph H. Davis	130	64	105.2	19.6	8.7	1876	Damascus, Me.
45	224409		St. s.	JOSEPH H. FRANTZ	8,289	6,436	601.6	62.0	27.8	1924	River Rouge, Mich.
46	216839	LMRS	St. s.	Joseph H. Moran	345	157	125.3	29.9	13.7	1918	Solomons Island, Md.
47	100272		St. s.	Joseph J. Flannery	107	73	94.2	20.5	8.9	1881	Brooklyn, N. Y.
48	211545		St. s.	Joseph J. O'Brien	32	21	48.6	16.8	6.3	1913	Tottenville, N. Y.
49	225151		St. s.	JOSEPH J. O'BRIEN	593	403	142.0	37.5	13.5	1925	New York, N. Y.
50	77284		St. p.	JOSEPH J. O'DONOHUE	901	568	174.4	36.0	13.0	1899	Chester, Pa.
51	77376		St. s.	Joseph M. Clark	93	63	86.2	20.7	9.3	1899	Baltimore, Md.
52	220956	MCGW	St. s.	JOSEPH M. CUDAHY	7,052	5,072	430.2	59.2	32.8	1921	Chester, Pa.
53	214493	LGKM	St. s.	JOSEPH R. PARROTT	2,406	1,114	338.7	59.0	18.5	1916	Philadelphia, Pa.
54	205253		St. w.	Jos. S. Chotkin	49	49	103.6	21.0	3.0	1908	Parkersburg, W. Va.
55	201133		St. s.	JOSEPH S. FURLONG	64	44	79.4	18.6	8.0	1904	Athens, N. Y.
56	204977		St. s.	Jos. T. Sloat	29	20	63.0	15.2	5.7	1908	Sandusky, Ohio
57	77359		St. s.	Joseph W. Ross	27	18	49.0	16.4	6.5	1899	East Boston, Mass.
58	92087		St. s.	Jos. W. Simpson (composite)	1,813	1,315	250.8	42.0	20.7	1889	Wyandotte, Mich.
59	78609		St. s.	Josephine	86	59	69.0	21.0	6.2	1885	Stratford, Conn.
60	202044		St. s.	JOSEPHINE	46	25	56.0	17.0	9.0	1905	Manitowoc, Wis.
61	214029		St. s.	Josephine	15	10	42.5	10.4	4.0	1916	Charlevoix, Mich.
62	221142		St. s.	Josephine Addison	47	32	51.0	14.5	5.8	1910	Menominee, Mich.

1 Formerly st. s. Engine 47.  
 2 Formerly st. s. Trenton.  
 3 Formerly st. s. (a) St. Clair, (b) E. L. Pierce.  
 4 Formerly st. s. Covington.  
 5 Formerly st. w. (a) Frank Tyler, (b) E. Stanley Holland.  
 6 Formerly st. s. (a) W. W. Brown, (b) Baltic.  
 7 Formerly st. s. Geo. C. Markham.  
 8 Formerly st. s. (a) Joel D. Smith, (b) Robert McAllister.  
 9 Formerly st. w. (a) J. H. McGehe, (b) M. A. Burke.  
 10 Formerly st. s. Atlantic.  
 11 Formerly st. s. (a) P. P. Miller, (b) Collier.  
 12 Formerly U. S. N. hull No. 1298.

Line No.	Service	Crew	Indicated horse-power	Name of owner	Home port	Address of owner
1	Frb.	7	600	City of Boston (Mass.)	Boston, Mass.	City Hall.
2	Tow.	2	86	New Haven Towing Co. (Conn.)	New Haven, Conn.	Belle Dock.
3	Frt.	31	1,760	Reiss Steamship Co. (Del.)	Duluth, Minn.	Sheboygan, Wis.
4	Frt.	12	300	W. L. Emery	Detroit, Mich.	28 Campau Building.
5	Frt.	22	1,900	Pioneer Steamship Co. (Ohio)	Cleveland, Ohio	Rockefeller Building.
6	Tow.	16	900	Northern Barge Corporation (Del.)	Wilmington, Del.	Equitable Building.
7	Frt.	10	160	Ashland Sand & Gravel Co. (Ky.)	Louisville, Ky.	Ashland, Ky.
8	Frt.	29	540	Valley Camp Steamship Co. (Ohio)	Cleveland, Ohio	B. R. T. Building.
9	Tow.	7	250	Port Inghs Terminal Co. (Fla.)	Tampa, Fla.	Cedar Keys, Fla.
10	Frt.	25	1,600	Huron Transportation Co. (Mich.)	Detroit, Mich.	1325 Ford Building.
11	Frt.	12	350	Cadillac Builders Supply Co. (Mich.)	do.	28 Campau Building.
12	Tow.	4	125	Bridgeport Towing Line (Conn.)	Bridgeport, Conn.	
13	Frt.	10	318	Trenton Transportation Co. (N. J.)	Philadelphia, Pa.	Trenton, N. J.
14	Frt.	25	1,500	Pittsburgh Steamship Co. (W. Va.)	Duluth, Minn.	Wolvin Building.
15	Fas.	25	250	Louisville & Cincinnati Packet Co. (Ky.)	Cincinnati, Ohio	Foot of Main Street.
16	Fas.	2	130	John W. Lane	do.	Gallipolis, Ohio.
17	Tow.	6	150	Snow Marine Co. (Me.)	Rockland, Me.	63 Masonic Street.
18	Frt.	14	1,310	Valley Camp Steamship Co. (Ohio)	Cleveland, Ohio	B. R. T. Building.
19	Fsh.	2	120	William Cossart	Seattle, Wash.	Bremerton, Wash.
20	Fsh.	15	750	City of New York	New York, N. Y.	Municipal Building.
21	Fsh.	7	300	Reedville Oil & Guano Co. (Va.)	Reedville, Va.	
22	Frt.	37	1,500	United States Shipping Board <sup>a</sup>	Newark, N. J.	Kearny, N. J.
23	Tow.	35	350	Pennsylvania R. R. Co. (Pa.)	New York, N. Y.	Jersey City, N. J.
24	Frt.	37	2,400	United States Shipping Board	Philadelphia, Pa.	Bourse Building.
25	Frt.	37	2,500	do.	do.	do.
26	Frt.	32	1,800	Pochohontas Steamship Co. (Del.)	Wilmington, Del.	Du Pont Building.
27	Fas.	31	400	Baltimore, Chesapeake & Atlantic Ry. Co. (Md.)	Baltimore, Md.	Pier 1, Pratt Street.
28	Fas.	5	125	Knappton Towboat Co. (Wash.)	Astoria, Oreg.	Knappton, Wash.
29	Fer.	8	200	Blasc Ferry Co. (La.)	New Orleans, La.	171 Walnut Street.
30	Frt.	30	2,000	Inland Steamship Co. (W. Va.)	Chicago, Ill.	38 South Dearborn Street.
31	Frb.	17	1,320	City of Chicago (Ill.)	do.	City Hall.
32	Tow.	4	450	Messck Towing & Transportation Co. (N. J.)	New York, N. Y.	Pier 59, North River.
33	Tnk.	48	2,700	Standard Oil Co. (N. J.)	do.	26 Broadway.
34	Frt.	20	1,600	Interlake Steamship Co. (Ohio)	Cleveland, Ohio	Union Trust Building.
35	Fsh.	32	335	McNeal Edwards Co. (Va.)	Reedville, Va.	
36	Frt.	26	1,760	Eastern Steamship Co. (Ohio)	Cleveland, Ohio	Leader-News Building.
37	Fer.	7	900	City of New York	New York, N. Y.	Municipal Building.
38	Tow.	4	150	McCarren Towing Line (N. J.)	Newark, N. J.	719 Lake Street.
39	Tow.	4	250	Reichert Towing Line (N. Y.)	New York, N. Y.	Foot Dupont Street (B.).
40	Tow.	14	750	Wood Towing Corporation (Va.)	Norfolk, Va.	
41	Fsh.	29	750	McNeal Dodson Co. (Va.)	Reedville, Va.	
42	Tow.	0	250	Carroll Towing Co. (N. Y.)	New York, N. Y.	Pier 5, Bush Docks (B.).
43	Frt.	31	1,760	Pioneer Steamship Co. (Ohio)	Cleveland, Ohio	1508 Kirby Building.
44	Fsh.	5	60	Eubank Tankard Co. (Va.)	Reedville, Va.	Kilmarnock, Va.
45	Frt.	34	2,500	Columbia Steamship Co. (Ohio)	Cleveland, Ohio	1202-1204 Hanna Building.
46	Tow.	10	1,000	Moran Towing & Transportation Co. (N. Y.)	New York, N. Y.	17 Battery Place.
47	Tow.	4	250	Joseph J. Flannery	do.	11 Moore Street.
48	Tow.	4	200	O'Brien Bros. Towing Co. (N. Y.)	do.	233 Broadway.
49	Fer.	7	900	City of New York	do.	Municipal Building.
50	Fer.	7	650	do.	do.	do.
51	Tow.	4	400	Wood Towing Corp. (Va.)	Norfolk, Va.	
52	Tnk.	37	3,300	Sinclair Navigation Co. (Del.)	New York, N. Y.	45 Nassau Street.
53	Fer.	36	2,700	Florida East Coast Car Ferry Co. (N. Y.)	do.	120 Broadway.
54	Tow.	8	40	Wm. Lorimer Lumber Co. (Del.)	New Orleans, La.	Jonesville, La.
55	Tow.	5	400	Columbia Dredging Corporation (N. Y.)	New York	30 Church Street.
56	Fsh.	3	50	Kishman Fish Co. (Ohio)	Sandusky, Ohio.	Vermilion, Ohio.
57	Tow.	2	150	Ross Tow Boat Co. (Mass.)	Boston, Mass.	28 T Wharf.
58	Frt.	26	750	George J. Maddon	Ogdenburg, Mass.	413 Hamilton Street.
59	Frt.	8	100	Andrew Radel Oyster Co. (Conn.)	Bridgeport, Conn.	South Norwalk, Conn.
60	Tow.	4	150	Patrick J. Cullinan	Chicago, Ill.	1909 Newport Avenue.
61	Fsh.	2	20	Charles Hendricksen, jr.	Grand Haven, Mich.	Charlevoix, Mich.
62	Fsh.	5	75	Enos Petlipren.	Marquette, Mich.	Grand Marais, Mich.

<sup>11</sup> Formerly st. s. Arthur H. Hawgood.

<sup>12</sup> Formerly st. s. A. E. Ackerman.

<sup>13</sup> Formerly st. s. Edward Annan.

<sup>14</sup> Formerly st. s. Caroline M. Wade.

<sup>15</sup> Formerly st. s. Walter A. Luckenbach

<sup>16</sup> a st. s. Joseph F. Bellows.

<sup>17</sup> Formerly b U. S. S. Joseph F. Bellows

<sup>18</sup> Formerly st. s. Lizzie Weyman.

<sup>19</sup> Formerly st. s. Progress.

<sup>21</sup> Formerly st. s. a Ivanhoe.

b New York Central Lighterage Co. No. 8.

c New York Central No. 8.

d W. A. Sherman.

e Joseph J. Flannery.

<sup>22</sup> Formerly Ga. w. Louisa.

<sup>23</sup> Formerly st. s. a A. W. Smith.

b M. C. Hoolbrook.

<sup>24</sup> Formerly st. s. Manchester.

<sup>25</sup> Sold to Ford Motor Co. but document not yet surrendered.

Line No.	Official No.	Signal letters	Rig	Name of vessel	Tonnage		Dimensions			When built	Where built
					Gross	Net	Length	Breadth	Depth		
1	201617		St. s.	JOSEPHINE TULLY.....	19	13	55.6	11.3	5.4	1904	New Orleans, La.
2	76782		St. s.	Joshua Lovett.....	169	84	112.2	22.0	11.5	1888	Boston, Mass.
3	222798		St. s.	JOSHUA A. HATFIELD. (A)	7,940	6,213	586.3	60.2	28.0	1923	Lorain, Ohio.
4	76974		St. s.	JOSE.....	73	73	95.0	25.0	9.0	1891	Jeffersonville, Ind.
5	205461		St. s.	Josie.....	81	50	85.3	24.5	5.2	1908	Madisonville, La.
6	216049		St. s.	Josie.....	14	10	36.8	10.2	4.8	1918	Chicago, Ill.
7	77364		St. s.	Julie.....	19	11	50.7	12.3	4.5	1897	Weymouth, Mass.
8	204796		St. s.	Julia B.....	95	65	71.5	19.0	4.9	1899	Astoria, Ore.
9	205169		St. w.	Julia B.....	835	511	158.7	38.0	6.0	1906	Seattle, Wash.
10	218770	LSMR	St. s.	Julia Howard.....	360	199	126.0	28.9	13.7	1919	Solomons Island, Md.
11	214677	LGPW	St. s.	JULIA LUCKENBACH. (C)	7,965	5,080	436.6	57.2	28.0	1917	Quincy, Mass.
12	225019		St. w.	Julia O'Sullivan.....	95	95	112.0	26.0	4.4	1926	Mound City, Ill.
13	105559		St. s.	Julia C. Flannery.....	37	25	56.8	16.0	7.1	1871	Albany, N. Y.
14	95126		St. s.	Julia C. Moran.....	38	19	67.0	16.0	6.3	1874	Philadelphia, Pa.
15	211462		St. p.	Julia Belle Swain.....	397	250	169.1	34.4	6.5	1874	Santa Rosa, Fla.
16	77230		St. s.	Julian J. Fleetwood.....	42	21	70.6	14.6	6.6	1913	Hertford, N. C.
17	85780		St. s.	Juliette.....	28	19	59.2	16.8	5.6	1883	Oswego, N. Y.
18	77089		St. s.	Julius Elbert.....	42	21	60.0	15.0	5.6	1893	Biloxi, Miss.
19	157476		St. w.	Julius Fleischmann.....	564	355	155.0	32.0	5.0	1897	Jeffersonville, Ind.
20	224505		St. s.	JULIUS MILLER..... (C)	593	403	142.0	37.5	13.5	1925	Brooklyn, N. Y.
21	202152		St. w.	Julius F. Silber.....	69	69	101.8	21.3	3.7	1905	Herrmann, Mo.
22	210773		St. p.	JULIUS S. WALSH.....	570	400	169.0	50.0	7.0	1912	Jeffersonville, Ind.
23	207867		St. s.	June.....	28	19	51.0	14.5	6.0	1910	Chenega, Alaska.
24	77274	KNFII	St. s.	JUNIATA..... (C)	3,465	2,537	310.0	42.0	10.0	1897	Wilmington, Del.
25	77413		*St. w.	Junlata.....	150	95	135.0	24.0	4.0	1900	Elizabeth, Pa.
26	201768		St. s.	JUNIATA..... (C)	4,333	2,619	346.0	45.0	28.0	1905	Cleveland, Ohio.
27	75496		St. s.	Juniper.....	23	11	50.6	13.8	4.5	1873	Norfolk, Va.
28	76024		St. s.	Junio.....	84	42	78.5	18.1	9.3	1879	Camden, N. J.
29	76047		St. s.	Junio.....	80	40	83.5	18.4	8.5	1879	do.
30	136428		St. s.	Junio.....	75	37	74.0	18.5	8.9	1894	Boston, Mass.
31	77458		St. s.	JUPITER.....	3,719	2,769	346.0	48.0	28.0	1901	Lorain, Ohio.
32	207631		St. s.	Jupiter.....	29	17	61.5	16.5	7.5	1910	Eric, Pa.
33	220107	LWQB	St. s.	Jupiter.....	539	360	154.7	30.6	16.7	1920	Brooklyn, N. Y.
34	219951	LWKFII	St. s.	JUVIGNY..... (C)	2,309	1,440	251.0	43.6	22.2	1920	Wyandotte, Mich.
35	207685		St. w.	K. & I.....	36	36	63.0	18.6	4.0	1910	Hawesville, Ky.
36	215890	LJGS	St. s.	K. I. LUCKENBACH. (C)	7,882	5,007	440.0	50.1	27.8	1917	Quincy, Mass.
37	213019		St. w.	K. L. Ames.....	184	160	119.0	20.8	5.4	1915	Seattle, Wash.
38	221174	MCQS	St. s.	K. R. KINGSBURY..... (C)	7,251	4,425	440.0	58.2	33.1	1921	Alameda, Calif.
39	161082	KMQV	St. s.	Kadlak.....	114	86	109.0	22.5	9.7	1896	do.
40	219175	LTMW	St. s.	KALEEN.....	427	187	142.0	27.6	14.8	1919	Superior, Wis.
41	14429		St. s.	Kalkaska.....	679	555	178.0	33.8	15.5	1884	Saint Clair, Mich.
42	217488	LPQD	St. s.	KAMEBIT..... (C)	6,070	4,412	402.6	53.0	32.0	1913	Oakland, Calif.
43	211001	LCTP	St. w.	KANAK..... (C)	234	121	110.8	25.4	9.8	1913	Alameda, Calif.
44	216817		St. s.	*KANAWHA.....	245	105	157.2	26.0	5.0	1918	Charleston, W. Va.
45	209659		St. s.	*KANGAROO..... (A)	181	123	100.2	28.6	10.5	1912	Port Richmond, N. Y.
46	216438	LKVJ	St. s.	*KANSAN..... (A)	6,339	3,911	404.6	53.9	20.2	1918	Philadelphia, Pa.
47	222630		St. s.	Karlina.....	118	118	99.7	23.0	3.8	1922	Madison, Ind.
48	161136		St. s.	Katahdin.....	44	25	63.0	17.6	8.3	1899	Seattle, Wash.
49	203425	KVNW	St. s.	KATAHDIN..... (C)	2,696	2,155	275.9	40.1	19.5	1906	Philadelphia, Pa.
50	161116		St. p.	KATE ADAMS.....	695	555	240.0	40.0	6.0	1898	Jeffersonville, Ind.
51	161021		St. s.	Kato Buckley.....	21	10	47.0	13.4	6.0	1891	Brooklyn, N. Y.
52	14374		St. s.	*Kato Jones.....	122	61	102.5	20.6	10.6	1879	Camden, N. J.
53	101201		St. s.	Katherine.....	44	30	78.0	16.6	8.0	1902	Orange, Tex.
54	205002	KWNB	St. s.	Katherine.....	531	292	160.4	36.0	12.5	1908	Fairhaven, Calif.
55	208218		St. w.	Katherine.....	73	73	117.7	21.6	4.6	1910	Quild, Tenn.
56	210902	LCST	St. s.	*Katherine Donovan.....	993	592	199.3	41.6	14.6	1913	North Bend, Ore.
57	107435		St. s.	*Kathleen Roberts.....	117	80	81.3	22.0	9.6	1899	Athens, N. Y.
58	81445		St. s.	*Kathleen Tracy.....	90	49	75.5	21.9	9.6	1893	Wilmington, Del.
59	214003		St. w.	Kathryn E. Nugent.....	20	20	60.0	12.0	5.7	1916	Jeffersonville, Ind.
60	101033		St. s.	Katie.....	89	45	86.3	20.0	9.0	1892	Baltimore, Md.
61	14418		St. s.	Katie Vcigt.....	18	0	50.0	13.0	5.5	1883	Wilmington, Del.
62	216090	LJVN	St. s.	KATRINA LUCKENBACH. (C)	7,822	4,951	446.0	66.1	27.8	1918	Quincy, Mass.
63	14405		St. s.	*KATY.....	93	42	76.0	18.4	8.5	1898	San Francisco, Calif.
64	219310	LTWQ	St. s.	KAYSEEKA..... (C)	5,989	3,709	400.7	64.2	30.4	1919	Harriman, Pa.
65	130127		St. p.	*KEANSBURG.....	498	259	173.5	29.1	0.1	1878	Chelsea, Mass.
66	77371		St. s.	Kearny.....	50	40	63.0	18.9	7.2	1899	Tottenville, N. Y.
67	116983		St. s.	*Kearny.....	148	67	93.0	27.3	7.6	1900	do.
68	219275	LTSW	St. s.	KEARNY..... (C)	0,096	3,759	395.5	65.0	31.4	1919	Kearny, N. J.

1 Formerly st. s. Pleayman.  
 2 Formerly st. s. Guardsman.  
 3 Formerly st. s. Alexander Barkley.  
 4 Formerly st. s. Henry Wellman.  
 5 Formerly st. p. Charles E. Cessna.  
 6 Formerly st. s. George H. Haselton.

7 Formerly st. w. (a) Dolphin No. 3.  
 (b) Harry Anderson.  
 8 Formerly st. s. Erastus Baldwin.  
 9 Formerly st. s. 264.  
 10 Formerly st. s. Charlton.  
 11 Formerly st. s. James L. Morgan.

Line No.	Service	Crew	Indicated horse-power	Name of owner	Home port	Address of owner
1	Tow.	7	225	Patton-Tully Transportation Co. (Tenn.)	Memphis, Tenn.	Box 1113.
2	Tow.	11	450	Taylor Dredging Co. (N. J.)	New York, N. Y.	Jersey City, N. J.
3	Frt.	33	2,200	Pittsburgh Steamship Co. (W. Va.)	Duluth, Minn.	Wolvin Building.
4	Per.	11	200	Algiers Public Service Co. (La.)	New Orleans, La.	Canal Street, Ferry House.
5	Pas.	10	96	Daphne Boat Co. (Ala.)	Mobile, Ala.	Daphne, Ala.
6	Pas.	2	20	Louisiana Cooperage Co. (Del.)	New Orleans, La.	Plaquemine, La.
7	Frt.	2	8	Warren P. Fassett	Portland, Me.	Bristol, Me.
8	Frt.	4	110	Wahklakum Transportation Co. (Wash.)	Astoria, Oreg.	Cathlamet, Wash.
9	Pas.	28	800	American Yukon Navigation Co. (W. Va.)	St. Michael, Alaska	
10	Tow.	14	1,000	Thomas J. Howard	New York, N. Y.	1 Broadway.
11	Frt.	42	4,000	Luckenbach Steamship Co. (Del.)	do.	44 Whitehall Street
12	Tow.	4	250	John F. Klein	St. Louis, Mo.	Cairo, Ill.
13	Tow.	3	31	Flannery Towing Line (N. Y.)	New York, N. Y.	11 Moore Street.
14	Tow.	3	200	Moran Towing & Transportation Co. (N. Y.)	do.	17 Battery Place.
15	Pas.	20	550	Edward M. Cody	Peoria, Ill.	111 Cedar Street.
16	Tow.	7	125	Richmond Cedar Works (Va.)	Newport News, Va.	Richmond, Va.
17	Pas.	3	45	John J. Courtney	New York, N. Y.	165 West One hundred and sixth Street.
18	Tow.	6	200	Mack Lipscomb	Mobile, Ala.	117 North Julia Street.
19	Tow.	5	899	Hatfield-Rellance Coal Co. (Ohio)	Cincinnati, Ohio.	807 Union Trust Building.
20	Per.	5	650	City of New York	New York, N. Y.	Municipal Building.
21	Pas.	20	60	Woods Bros. Construction Co. (Nebr.)	Omaha, Nebr.	Lincoln, Nebr.
22	Pas.	7	1,000	Wiggins Ferry Co. (Ill.)	St. Louis, Mo.	Foot Spencer Street.
23	Pas.	4	85	Frank Cunningham	Cordova, Alaska	
24	Frt.	44	2,500	Merchants & Miners Transportation Co. (Md.)	Baltimore, Md.	112 South Gay Street.
25	Tow.	14	475	American Steel & Wire Co. (N. J.)	Pittsburgh, Pa.	Frick Building.
26	Frt.	149	3,000	Great Lakes Transit Corporation (N. Y.)	Buffalo, N. Y.	223 Erie Street.
27	Tow.	6	60	B. F. Russell	Norfolk, Va.	
28	Tow.	7	300	Charles E. Davis, jr.	Philadelphia, Pa.	Bourse Building.
29	Tow.	9	145	Morgan's Louisiana & Texas R. R. & Steamship Co.	New Orleans, La.	Pan American Building.
30	Tow.	9	300	Mystic Steamship Co. (Mass.) trustees	Boston, Mass.	111 Devonshire Street.
31	Frt.	27	1,450	Interlake Steamship Co. (Ohio)	Cleveland, Ohio.	Union Trust Building.
32	Frt.	6	80	Keystone Fish Co. (Pa.)	Erie, Pa.	Fort French Street.
33	Tow.	13	1,400	Neptune Line (Del.)	New York, N. Y.	25 Beaver Street.
34	Frt.	28	1,200	Independent Steamship Co. (Del.)	Detroit, Mich.	Foot Orleans Street.
35	Per.	4	150	J. W. Pate	Louisville, Ky.	Hawesville, Ky.
36	Frt.	48	4,000	Luckenbach Steamship Co. (Del.)	New York, N. Y.	44 Whitehall Street.
37	Fsh.	3	275	Booth Fisheries Co. (Del.)	Seattle, Wash.	500 Pantages Building.
38	Tnk.	45	3,300	Standard Oil Co. (Calif.)	San Francisco, Calif.	225 Bush Street.
39	Frt.	27	350	Alaska Packers Association (Calif.)	do.	111 California Street.
40	Tow.	17	1,000	Southern Transportation Co. (N. J.)	Philadelphia, Pa.	Commercial Trust Building.
41	Frt.	13	585	Sydney O. McLouth, estate of	Port Huron, Mich.	Marine City, Mich.
42	Frt.	81	2,200	United States Shipping Board	San Francisco, Calif.	369 Pine Street.
43	Frt.	8	275	Alaska Packers Association (Calif.)	do.	111 California Street.
44	Tow.	14	1,000	Carnegie Steel Co. (N. J.)	Pittsburgh, Pa.	Carnegie Building.
45	Frt.	7	400	Atlantic Lighterage Corporation (N. Y.)	New York, N. Y.	17 Battery Place.
46	Frt.	40	3,000	American Hawaiian Steamship Co. (N. J.)	do.	39 Broadway.
47	Tow.	9	135	O. Crane & Co.	Cincinnati, Ohio.	1739 Eastern Avenue.
48	Tow.	7	150	Cary-Davis Tug & Barge Co. (Wash.)	Seattle, Wash.	Pier A.
49	Frt.	27	1,000	Clyde Steamship Co. (Me.)	New York, N. Y.	Pier 36, North River.
50	Pas.	30	1,250	Delta Line Steamers (Del.)	Memphis, Tenn.	Hox 945.
51	Frt.	7	60	Newark Towboat Co. (N. J.)	Newark, N. J.	Foot Fourth Avenue.
52	Tow.	7	300	John B. Broymann	Toledo, Ohio.	Chamber of Commerce.
53	Tow.	8	150	C. R. Harms	Port Arthur, Tex.	Orange, Tex.
54	Frt.	18	400	Redwood Steamship Co. (Calif.)	San Francisco, Calif.	Monduock Building.
55	Tow.	5	95	Pfaff & Smith Builders Supply Co. (W. Va.)	Pittsburgh, Pa.	Charleston, W. Va.
56	Frt.	24	800	Katherine Donovan Steamship Co. (Del.)	San Francisco, Calif.	260 California Street.
57	Tow.	4	475	Alpha Towing & Transportation Co. (N. J.)	New York, N. Y.	15 Whitehall Street.
58	Tow.	10	400	Thomas Tracy	do.	1 Broadway.
59	Tow.	4	80	Nugent Sand Co. (Ky.)	Louisville, Ky.	Clay and River Streets.
60	Tow.	7	250	Lumberts Point Towboat Co. (Va.)	Norfolk, Va.	
61	Tow.	2	25	Commissioners of Fairmount Park	Philadelphia, Pa.	127 City Hall.
62	Frt.	40	4,500	Luckenbach Steamship Co. (Del.)	New York, N. Y.	44 Whitehall Street.
63	Tow.	6	250	Chesley Tug & Barge Co. (Wash.)	Seattle, Wash.	Ferry Dock.
64	Frt.	45	3,009	United States Shipping Board	Philadelphia, Pa.	Hourse Building.
65	Frt.	7	1,000	Keansburg Steamboat Co. (N. Y.)	Perth Amboy, N. J.	Keansburg, N. J.
66	Tow.	5	200	Newark & New York Towboat Co. (N. J.)	Newark, N. J.	1 Passalo Street.
67	Frt.	5	150	Newark Express & Transportation Co. (N. J.)	do.	Foot Madison Street.
68	Frt.	47	2,500	United States Shipping Board	do.	Kearny, N. J.

11 Formerly st. s. Santa Ollva.  
 (a) St. s. Kate Jones.  
 12 Formerly (b) U. S. S. Seminole.  
 (c) U. S. Q. M. C. Gen'l Ayres.  
 13 Formerly st. s. San Ramon.  
 (a) Arthur W. Palmer.  
 14 Formerly st. s. (b) Catherine Moran.

15 Formerly st. s. (a) Wallace B. Flint.  
 (b) Coleraine.  
 16 Formerly (a) st. s. Katy.  
 (b) U. S. S. Katy.  
 17 Formerly st. p. Nantasket.  
 18 Formerly st. s. S. H. Greacen.

Line No.	Official No.	Signal letters	Rig	Name of vessel	Tonnage		Dimensions			When built	Where built
					Gross	Net	Length	Breadth	Depth		
							Feet	Feet	Feet		
1	161061		St. s.	KEARSARGE	3,092	2,721	328.0	44.2	23.0	1894	Chicago, Ill.
2	161222		St. s.	Keoughton	50	29	79.6	21.2	6.6	1903	Pocomoke City, Md.
3	202921	KVGS	St. s.	<sup>1</sup> Keochi	229	166	136.0	22.8	13.0	1871	Buffalo, N. Y.
4	214269		St. s.	Keeler's Bay	29	21	64.7	14.6	4.2	1916	South Hero, Vt.
5	21415	HQGT	St. s.	Keoh Brothers	172	128	107.5	20.0	8.8	1861	Glenwood, N. Y.
6	219919	LWJF	St. s.	KEHURU	5,107	3,541	391.8	51.3	28.8	1920	Wilmington, Del.
7	217777	LQKP	St. s.	KEKETTICUT	6,072	3,740	402.6	53.0	32.0	1918	Oakland, Calif.
8	220686	MBQK	St. s.	KEKOASKE	5,124	3,558	391.8	51.3	28.8	1920	Wilmington, Del.
9	212301		St. s.	KELLEY ISLAND	881	414	155.0	38.0	11.0	1914	Lorain, Ohio
10	215858		St. p.	KELLOO	1,178	1,178	303.0	46.0	9.8	1898	McKees Rocks, Pa.
11	202364		St. s.	<sup>9</sup> Kenmore	118	80	101.5	20.8	9.4	1905	Baltimore, Md.
12	77508		St. w.	<sup>9</sup> Kennett Dillman	71	71	114.2	21.5	3.4	1901	Parkersburg, W. Va.
13	210162		St. s.	KENOSHA	72	38	68.7	17.0	11.0	1912	Cleveland, Ohio
14	222887		St. s.	Kenosha	703	519	142.5	30.5	15.2	1919	Sturgeon Bay, Wis.
15	219406	LVDM	St. s.	KENOWIS	4,063	3,033	300.0	54.2	27.8	1920	Hog Island, Pa.
16	208320		St. s.	Kensington	78	63	73.6	19.9	8.3	1911	West New Brighton, N. Y.
17	207489	LBMV	St. s.	KENTUCKIAN	6,479	4,039	414.5	53.7	28.1	1910	Sparrows Point, Md.
18	106036		St. s.	<sup>9</sup> Kentucky	86	43	77.1	19.4	13.0	1881	Chicago, Ill.
19	204789		St. w.	Kentucky	378	378	185.0	33.0	5.0	1907	Madison, Ind.
20	204670		St. w.	Keokuk	111	111	138.0	30.0	4.0	1907	Wabasha, Minn.
21	157678		St. s.	<sup>9</sup> Keran Flannery	135	92	92.0	22.4	11.0	1902	Noank, Conn.
22	219724	LWVH	St. s.	KERHONKSON	4,768	2,920	377.0	52.0	26.8	1920	Shooters Island, N. Y.
23	215616	LHVN	St. s.	<sup>9</sup> KERMIT	6,446	4,119	471.1	59.1	28.9	1912	Vegesack, Germany
24	107094		St. s.	<sup>9</sup> Kermite	33	22	54.1	15.2	6.7	1894	Athens, N. Y.
25	161119	KNWB	St. s.	KERSHAW	2,741	1,654	282.0	42.0	16.2	1899	Wilmington, Del.
26	218727	LSJQ	St. s.	KESHENA	427	187	142.0	27.5	14.8	1919	Superior, Wis.
27	136740	KQJJ	St. s.	<sup>9</sup> KETCHIKAN	2,373	1,679	237.5	42.0	23.4	1899	Lorain, Ohio
28	218740	LSKH	St. s.	KEWANEE	3,550	2,125	318.4	46.0	23.6	1919	Elizabeth, N. J.
29	161165		St. s.	Kewaunee	95	65	95.0	24.0	8.4	1900	Kewaunee, Wis.
30	161014		St. s.	KEYSTONE	94	54	87.5	19.0	11.0	1891	Buffalo, N. Y.
31	14478		St. s.	Klekemult	24	16	52.5	17.4	4.7	1888	Noank, Conn.
32	209401	LOGD	St. s.	KILAUEA	1,338	806	240.6	30.1	17.0	1911	San Francisco, Calif.
33	214282		St. s.	Kill Van Kull	364	320	122.2	30.5	8.5	1916	South Rondout, N. Y.
34	161157	KQBP	St. s.	<sup>9</sup> Kinau	975	773	195.0	33.0	16.0	1883	Philadelphia, Pa.
35	107755		St. s.	<sup>10</sup> Kin-Dave	98	67	80.4	20.4	7.0	1902	Saugatuck, Mich.
36	205668		St. s.	<sup>9</sup> Kinetic	94	55	76.0	21.0	9.6	1908	Noank, Conn.
37	217458	LPMN	St. s.	<sup>11</sup> KING	2,624	1,620	251.0	43.6	28.2	1918	Cleveland, Ohio
38	161039		St. s.	<sup>9</sup> King Philip	279	197	138.3	23.3	8.0	1893	Bath, Mo.
39	161141		St. s.	Kingsfisher	22	15	45.0	13.0	4.5	1900	San Francisco, Calif.
40	161217	KRWC	St. s.	KINGFISHER	301	152	130.0	24.0	14.5	1902	do.
41	219306	LTWJ	St. s.	KINGFISHER	414	209	139.4	25.2	14.2	1919	Savannah, Ga.
42	224653		St. s.	Kingsfisher	135	92	107.2	18.4	12.7	1918	Boston, Mass.
43	157607		St. s.	<sup>11</sup> Kingston	171	116	93.0	24.5	6.7	1901	Tacoma, Wash.
44	161198		St. s.	Kingston	78	63	74.7	22.8	7.2	1902	Kennebunkport, Me.
45	215375	LHNS	St. s.	KIOWA	2,039	1,263	251.0	43.5	20.0	1917	Cleveland, Ohio
46	220780	MBTH	St. s.	KIOWA	2,309	1,440	251.0	43.6	22.2	1920	Wyandotte, Mich.
47	218039	LRCP	St. s.	KISHACOQUILLAS	5,039	3,046	390.0	54.2	27.6	1919	Hog Island, Pa.
48	218185	LRJM	St. s.	KISNOP	5,874	4,536	410.5	54.2	27.0	1919	Portsmouth, N. H.
49	222039		St. s.	Kittanning	148	100	79.1	20.0	6.6	1922	New Baltimore, N. Y.
50	218698	LSHK	St. s.	KITTEGAUN	5,989	3,707	400.7	64.2	30.4	1919	Harriman, Pa.
51	161209		St. s.	Kittle D.	20	14	53.9	12.4	4.4	1902	Buffalo, N. Y.
52	155242		St. s.	<sup>11</sup> Kitty Hunter	15	10	64.0	10.5	3.8	1893	Chicago, Ill.
53	222803		St. w.	KIWANIS	142	142	140.0	29.0	-4.9	1923	Dubuque, Iowa
54	224401		St. s.	KLAMATH	1,952	925	234.0	45.0	17.0	1924	San Francisco, Calif.
55	205787		St. s.	Killyhan	125	55	89.6	22.0	9.6	1908	Bandon, Oreg.
56	161114		St. w.	Klondyke	406	242	120.8	27.5	5.8	1898	Dutch Harbor, Alaska
57	222019		St. s.	<sup>11</sup> Knappton	76	35	78.2	19.8	7.4	1903	Portland, Oreg.
58	14292		St. s.	Kneckerbocker	123	61	103.2	23.9	9.4	1903	Philadelphia, Pa.
59	203772	KVSM	St. s.	Kneckerbocker	310	192	130.0	32.9	10.0	1907	Noank, Conn.
60	14495		St. s.	Knight Templar	38	19	62.1	16.7	7.4	1890	Milwaukee, Wis.
61	218207	LRKF	St. s.	KNOXVILLE	3,283	2,001	324.0	46.2	25.0	1919	Newark, N. J.
62	221587	MDCN	St. s.	KNOXVILLE CITY	5,086	3,450	424.2	56.2	26.5	1921	Chickasaw, Ala.
63	225159		St. s.	KOALKRAFT	376	312	159.0	37.6	10.4	1913	Chicago, Ill.
64	145960		St. p.	<sup>10</sup> Koehnene	127	67	100.4	21.5	5.0	1903	Wilmington, N. C.
65	209709	LCHT	St. s.	KODIAK	148	101	100.0	19.2	12.4	1912	Seattle, Wash.

<sup>1</sup> Formerly { a U. S. R. C. Alexander Hamilton.  
 { b st. s. Hamilton.  
 { c st. s. Pilot.  
<sup>2</sup> Formerly st. s. { a Roslyn.  
 { b Towanda.  
<sup>3</sup> Formerly st. s. Active.

<sup>4</sup> Formerly st. w. { a John S. Summers.  
 { b D. T. Fletcher.  
<sup>5</sup> Formerly st. s. Alpha.  
<sup>6</sup> Formerly st. s. David B. Dearborn.  
<sup>7</sup> Formerly { a German st. s. Elsass.  
 { b st. s. Apelles.



Line No.	Service	Crew	Indicated horse-power	Name of owner	Home port	Address of owner
1	Frt.	20	1,500	Canada Atlantic Transit Co. (Minn.)	Duluth, Minn.	103 Board of Trade Building.
2	Oys.	5	125	F. W. Darling	Newport News, Va.	Hampton, Va.
3	Plt.	15	250	Gulf Export & Transportation Co. (Tex.)	Port Arthur, Tex.	Beaumont, Tex.
4	Mso.	1	40	George A. Frezu	Burlington, Vt.	South Hero, Vt.
5	Tow.	6	300	James J. Kehoe (N. Y.)	New York, N. Y.	49 South Street.
6	Tnk.	38	2,600	United States Shipping Board	Wilmington, Del.	
7	Frt.	40	2,800	do.	San Francisco, Calif.	369 Pine Street.
8	Tnk.	35	2,300	do.	Wilmington, Del.	
9	Drg.	15	924	Kelley Island Lime & Transport Co. (Ohio)	Sandusky, Ohio	Kellys Island, Ohio.
10	Fer.	18	1,200	William Edonborn	New Orleans, La.	8018 Hampson Street.
11	Tow.	8	350	Southern Transportation Co. (N. J.)	Philadelphia, Pa.	Commercial Trust Building.
12	Tow.	12	100	Woods Bros. Construction Co. (Nebr.)	Omaha, Nebr.	Lincoln, Nebr.
13	Tow.	4	300	Great Lakes Towing Co. (N. J.)	Duluth, Minn.	N. P. Dock.
14	Frt.	36	800	West Ports Steamship Line (Wis.)	Milwaukee, Wis.	54 West Water Street.
15	Frt.	43	2,500	United States Shipping Board	Philadelphia, Pa.	Bourse Building.
16	Drg.	8	150	City of Philadelphia	do.	City Hall.
17	Frt.	38	2,000	American-Hawaiian Steamship Co. (N. J.)	New York, N. Y.	39 Broadway.
18	Tow.	5	600	Andrew J. Harper	Baltimore, Md.	104 Marine Bank Building.
19	Pas.	20	155	Louisville & Cincinnati Packet Co. (Ky.)	Louisville, Ky.	Covington, Ky.
20	Pas.	8	300	Carnival City Packet Co. (Iowa)	Des Moines, Iowa	Davenport, Iowa.
21	Tow.	5	250	Flannery Towing Line (N. Y.)	New York, N. Y.	11 Moore Street.
22	Frt.	51	2,500	United States Shipping Board	do.	15 Broadway.
23	Frt.	60	4,000	American Ship & Commerce Navigation Corporation (N. Y.)	do.	39 Broadway.
24	Tow.	5	200	Nicholas N. Petterson	do.	Hoboken, N. J.
25	Frt.	40	3,100	Merchants & Miners Transportation Co. (Md.)	Baltimore, Md.	112 South Gay Street.
26	Tow.	17	800	Southern Transportation Co. (N. J.)	Philadelphia, Pa.	Commercial Trust Building.
27	Frt.	1	900	Alaska S. S. Co. (Nev.)	New York, N. Y.	120 Broadway.
28	Tnk.	37	1,800	Associated Oil Co. (Calif.)	San Francisco, Calif.	79 New Montgomery Street.
29	Frt.	4	60	Harry S. Howard	Port Huron, Mich.	Bay City, Mich.
30	Tow.	8	650	Keystone Towing Co. (N. Y.)	New York, N. Y.	1 Broadway.
31	Misc.	2	40	Charles Swift	do.	166 Sixty-eighth Street (B.)
32	Pas.	78	2,600	Inter Island Steam Navigation Co. (Hawaii)	Honolulu, Hawaii	42 Queen Street.
33	Frt.	7	300	New York & New Jersey Steamboat Co. (N. J.)	Perth Amboy, N. J.	Pier 32, East River.
34	Pas.	62	600	Inter Island Steam Navigation Co (Hawaii)	Honolulu, Hawaii	42 Queen Street.
35	Mso.	4	100	W. B. Davidson	Milwaukee, Wis.	228 East Water Street.
36	Frt.	8	250	Tice Towing Line (N. J.)	New York, N. Y.	17 Battery Place.
37	Frt.	27	1,300	King S. S. Corporation (Del.)	Duluth, Minn.	McDonough Terrace.
38	Pas.	10	600	Dixon S. S. Co. (Mass.)	Boston, Mass.	17 T Wharf.
39	Tow.	2	80	C. P. Shea	Seward, Alaska	
40	Tow.	15	630	Atlantic Coast Towing & Transportation Co. (Del.)	New York, N. Y.	11 Moore Street.
41	Fsh.	21	100	Deep Sea Fisheries (Mo.)	Rockland, Me.	
42	Fsh.	9	1,200	Cornelius McCarthy	New York, N. Y.	145 West Forty-fifth Street.
43	Pas.	13	300	Washington Route (Wash.)	Seattle, Wash.	Pier 3.
44	Frt.	5	125	Narragansett Bay Oyster Co. (R. I.)	Providence, R. I.	85 Gano Street.
45	Frt.	30	1,200	Clyde S. S. Co. (Mo.)	New York, N. Y.	Pier 36, North River.
46	Frt.	21	1,200	Independent S. S. Co. (Del.)	Detroit, Mich.	Foot Orleans Street.
47	Tnk.	42	2,500	United States Shipping Board	Philadelphia, Pa.	Bourse Building.
48	Frt.	57	2,800	do.	Portsmouth, N. H.	
49	Pas.	3	200	Manhattan State Hospital	New York, N. Y.	Ward's Island, N. Y.
50	Frt.	48	3,000	United States Shipping Board	Philadelphia, Pa.	Bourse Building.
51	Fsh.	2	30	Nicholson & Hull Boiler & Welding Co. (N. Y.)	Buffalo, N. Y.	170 Ohio Street.
52	Pas.	3	75	Will H. Hunter	Erie, Pa.	219 Sassafras Street.
53	Pas.	9	175	Calro City Ferry Co. (Ill.)	St. Louis, Mo.	Calro, Ill.
54	Fer.	13	1,400	Southern Pacific Co. (Ky.)	San Francisco, Calif.	65 Market Street.
55	Tow.	4	300	Port of Bandon (Oreg.)	Marshfield, Oreg.	Bandon, Oreg.
56	Pas.	12	100	American Yukon Navigation Co. (W. Va.)	Juneau, Alaska	St. Michel, Alaska.
57	Tow.	5	225	Knappton Towboat Co. (Wash.)	Astoria, Oreg.	Knappton, Wash.
58	Tow.	7	75	Independent Towboat Co. (Del.)	Wilmington, Del.	201 South Front Street.
59	Frt.	6	500	New York & Hastings Steamboat Co. (N. Y.)	New York, N. Y.	25 Broadway.
60	Tow.	7	275	Edward F. Gillen Towing Co. (Wis.)	Milwaukee, Wis.	288 E. Water Street.
61	Frt.	37	1,500	United States Shipping Board	Newark, N. J.	Kearny, N. J.
62	Frt.	57	3,500	United States Steel Products Co. (N. J.)	New York, N. Y.	30 Church Street.
63	Frt.	6	300	Kraft Coal & Fueling Co. (Ill.)	Chicago, Ill.	Ninety-fourth Street and Calumet River.
64	Frt.	8	200	J. E. Kocha	Wilmington, N. C.	Columbia, S. C.
65	Whl.	10	375	North Pacific Sea Products Co. (S. Dak.)	Seattle, Wash.	L. C. Smith Building.

<sup>a</sup> Arthur.  
<sup>b</sup> Formerly st. s. Keran Flannery.  
<sup>c</sup> Edna Aldrich.  
<sup>d</sup> Formerly st. s. Eureka.  
<sup>e</sup> Formerly st. s. Addie Wade.  
<sup>f</sup> Formerly st. s. Henry O. Crew.

<sup>g</sup> Formerly st. s. Lake Faristell.  
<sup>h</sup> Formerly st. s. DeFance.  
<sup>i</sup> Formerly st. s. Osceola.  
<sup>j</sup> Formerly U. S. A. st. s. Major Guy Howard.  
<sup>k</sup> Formerly st. w. <sup>a</sup> Tar Hill.  
<sup>l</sup> Formerly st. w. <sup>b</sup> Farmer.

Line No.	Official No.	Signal letters	Rig	Name of vessel	Tonnage		Dimensions			When built	Where built
					Gross	Net	Length	Breadth	Depth		
1	219050	LTGD	St. s.	KOOTENAI	3,545	2,174	324.0	46.2	25.0	1919	Newark, N. J.
2	216667	LMHG	St. s.	KOSCIUSZKO	4,980	3,085	376.4	52.3	27.0	1918	Sparrows Point, Md.
3	221891		St. w.	Kosmostadalo	140	140	123.0	24.0	4.6	1922	Madison, Ind.
4	161208	KRSC	St. s.	KROONLAND	11,932	7,055	660.0	60.2	21.2	1902	Philadelphia, Pa.
5	207780	LBPT	St. s.	KULSHAN	926	573	160.3	32.0	20.7	1910	Seattle, Wash.
6	161140	KPSM	St. s.	KVICHAK	1,063	610	200.2	35.5	16.0	1900	Portland, Oreg.
7	02170		St. s.	L. A. Dempsey	41	20	62.5	15.9	6.8	1890	Philadelphia, Pa.
8	205129		St. s.	L. C. SABIN	98	34	74.0	20.0	11.0	1908	Chicago, Ill.
9	213231		St. s.	L. C. Ward	37	25	61.0	18.5	3.7	1915	Vanceboro, N. C.
10	223533		St. s.	L. D. POTTER	258	134	113.5	24.0	11.7	1910	Philadelphia, Pa.
11	141310		St. w.	L. E. PATTON	94	92	126.0	24.5	4.5	1894	Dubuque, Iowa
12	211657		St. s.	L. E. Thompson	22	15	60.0	14.3	4.7	1913	Portland, Oreg.
13	209608		St. w.	L. G. NEAL	43	43	80.1	22.1	3.3	1912	Des Arc, Ark.
14	202604		St. c.	L. H. MARREHO	163	163	118.0	53.0	7.5	1905	Jeffersonville, Ind.
15	216986	LNCQ	St. s.	L. J. DRAKE	6,093	4,796	419.6	57.2	30.0	1918	Seattle, Wash.
16	116260		St. s.	L. L. Burth	683	491	185.0	35.0	13.3	1889	West Bay City, Mich.
17	220453		St. s.	L. M. BOWERS	8,262	6,436	580.0	60.2	27.8	1920	Lorain, Ohio
18	141320		St. s.	L. P. SMITH	73	36	67.0	18.2	0.1	1894	Cleveland, Ohio
19	141584		St. p.	L. S. THORNE	1,217	1,217	304.0	57.0	7.3	1898	Dubuque, Iowa
20	141847	KSHJ	St. s.	L. Y. Schermerhorn	181	123	98.3	22.7	11.4	1903	Camden, N. J.
21	206189		St. s.	LA BELLE	6,407	4,876	504.0	54.0	30.0	1909	Lorain, Ohio
22	221461		St. w.	LA BELLE	310	228	148.5	28.4	5.6	1921	Jeffersonville, Ind.
23	213909	LFSV	St. s.	LA BREA	6,665	4,157	435.0	56.2	33.7	1916	San Francisco, Calif.
24	209642		St. w.	La Center	67	64	65.0	10.8	3.1	1912	La Center, Wash.
25	222426		St. s.	La Paloma	30	18	59.8	13.3	5.3	1922	Clinton, Wash.
26	225181	MFVD	St. s.	LA PERLA	3,678	2,223	325.2	48.1	13.5	1921	Birkenhead, England
27	221103	MCNJ	St. s.	LA PLACENTIA	8,272	5,107	440.4	58.2	32.8	1921	Los Angeles, Calif.
28	221691	MDOK	St. s.	LA PURISIMA	5,091	3,032	392.3	51.2	30.4	1921	do
29	141050		St. s.	LA SALLE	1,935	1,696	266.0	38.0	10.0	1890	Cleveland, Ohio
30	213140		St. s.	LA SALLE	96	40	75.0	20.0	12.5	1915	Ashtabula, Ohio
31	222332		St. s.	LA SALLE	677	334	161.0	54.9	15.9	1922	Toledo, Ohio
32	218865	LSRD	St. s.	LABETTE	4,089	3,051	390.0	54.2	27.6	1919	Hog Island, Pa.
33	140930	KJFD	St. s.	LACKAWANNA	1,973	1,179	260.0	39.2	21.6	1888	Cleveland, Ohio
34	202552		St. s.	LACKAWANNA	857	683	177.2	39.0	15.8	1905	Wilmington, Del.
35	205349		St. s.	LACKAWANNA	6,971	5,482	530.0	56.2	32.0	1908	Ecorse, Mich.
36	219673		St. s.	Lackawanna	181	123	94.2	25.0	13.2	1919	Nynck, N. Y.
37	219048	LTGB	St. s.	LACKAWANNA BRIDGE	3,545	2,174	324.0	46.2	25.0	1919	Newark, N. J.
38	218789	LSNK	St. s.	LACKAWANNA VALLEY	3,299	2,007	324.0	40.2	25.0	1919	do
39	206474		St. s.	Lady Alyce	8	5	39.0	10.0	3.4	1909	Poulsbo, Wash.
40	221597	MDCS	St. s.	Lafayette	173	118	94.3	25.3	13.1	1919	Sharptown, Md.
41	218790	LSNM	St. s.	Lafcom	5,562	3,434	390.0	54.2	27.6	1919	Hog Island, Pa.
42	216660		St. w.	Lafourche	180	99	111.4	24.5	4.5	1918	Lockport, La.
43	141432		St. s.	LAGONDA	3,647	3,017	376.6	45.8	23.3	1890	West Bay City, Mich.
44	216776	LMNQ	St. s.	LAKE AKKRA	2,357	1,437	250.5	43.8	22.2	1918	Wyandotte, Mich.
45	216194	LKNH	St. s.	LAKE ALLEN	2,308	1,378	253.5	43.8	20.4	1918	Ecorse, Mich.
46	216926	LMWG	St. s.	LAKE ALVADA	2,329	1,148	251.0	43.0	21.2	1918	Cleveland, Ohio
47	216403	LKTO	St. s.	LAKE ANNETTE	2,177	1,287	250.5	43.7	20.4	1918	Manitowoc, Wis.
48	217050	LNHD	St. s.	LAKE ARLINE	2,081	1,223	251.0	43.7	19.2	1918	Superior, Wis.
49	216896	LMSR	St. s.	LAKE AURICE	2,353	1,429	251.0	43.7	22.2	1918	do
50	216899	LNDM	St. s.	LAKE BEACON	2,338	1,431	250.5	43.5	22.6	1918	Chicago, Ill.
51	217230	LNTF	St. s.	LAKE BELNONA	2,350	1,418	250.5	43.6	22.2	1918	Saginaw, Mich.
52	216600	LMPJ	St. s.	LAKE BENDOW	2,368	1,415	250.5	45.8	22.2	1918	Wyandotte, Mich.
53	216320	LKHI	St. s.	LAKE BENTON	2,018	1,248	251.0	43.5	20.0	1918	Lorain, Ohio
54	216814	LMQN	St. s.	LAKE BERDAN	2,342	1,413	250.5	43.5	22.6	1918	Chicago, Ill.
55	216657	LMGW	St. s.	LAKE BILCHESTER	2,316	1,430	251.0	43.5	24.2	1918	Cleveland, Ohio
56	216669	LMHJ	St. s.	LAKE BIRDSON	2,316	1,368	251.0	43.5	22.4	1918	Ruffalo, N. Y.
57	216915	LMVS	St. s.	LAKE BUCREYE	2,338	1,431	250.5	43.5	22.6	1918	Chicago, Ill.
58	217155	LNPD	St. s.	LAKE CAHOON	2,339	1,456	251.0	43.0	22.2	1918	Lorain, Ohio
59	217207	LNSB	St. s.	LAKE CALISTOGA	2,379	1,447	250.5	43.7	22.5	1918	Toledo, Ohio
60	217264	LNWB	St. s.	LAKE CALLICOON	2,370	1,447	250.5	43.7	22.5	1918	do
61	218007	LRBJ	St. s.	LAKE CANAVERAL	2,352	1,404	251.0	43.6	22.0	1910	Saginaw, Mich.
62	218395	LRSQ	St. s.	LAKE CANNONSDURO	2,352	1,404	251.0	43.6	22.0	1910	do
63	216295	LKJP	St. s.	LAKE CAPENS	2,026	1,200	251.0	43.5	20.0	1919	Superior, Wis.
64	217309	LPVK	St. s.	LAKE CATCOON	2,310	1,418	251.0	43.6	22.2	1918	Buffalo, N. Y.
65	216091	LJVP	St. s.	LAKE CHARLES	2,013	1,215	251.0	43.5	20.0	1918	Lorain, Ohio
66	216424	LKVC	St. s.	LAKE CHARLOTTE	2,230	1,341	253.5	43.5	22.5	1918	Ashtabula, Ohio
67	217603	LPWN	St. s.	LAKE CHARLOTTESVILLE	2,364	1,437	251.0	43.7	22.1	1910	Toledo, Ohio

1 Formerly st. s. Cape Lookout.

2 Formerly st. s. Mascot.

3 Formerly U. S. Q. M. C. Gen. George H. Weeks.

4 Formerly st. s. S. S. Wilhelm.

5 Formerly British st. s. La Perla.

6 Formerly st. s. Henry E. Gillen.

Line No.	Service	Crew	Indicated horse-power	Name of owner	Home port	Address of owner
1	Frt.	37	1,500	United States Shipping Board*	Newark, N. J.	Kearny, N. J.
2	Frt.	44	3,000	Polish American Navigation Corporation (Del.)	New York, N. Y.	206 Broadway.
3	Tow.	10	225	Stephen Green	Evansville, Ind.	New Albany, Ind.
4	Pas.	257	9,200	International Mercantile Marine Co. (N. J.)	New York, N. Y.	1 Broadway.
5	Pas.	24	1,250	Puget Sound Navigation Co. (Wash.)	Seattle, Wash.	32 Colman Dock.
6	Pas.	23	1,000	Alaska Packers Association (Calif.)	San Francisco, Calif.	111 California Street.
7	Frt.	4	250	John J. Dempsey	Philadelphia, Pa.	507 Bullitt Building.
8	Tow.	13	800	Great Lakes Towing Co. (N. J.)	Duluth, Minn.	N. P. Dock.
9	Frt.	2	40	W. H. Parris	New Bern, N. C.	
10	Tow.	12	650	L. D. Potter	Wilmington, N. C.	
11	Tow.	12	135	New Orleans Coal & Bisso Towboat Co. (Del.)	New Orleans, La.	123 Walnut Court.
12	Frt.	2	125	Hackett Digger Co. (Oreg.)	Portland, Oreg.	500 Concord Building.
13	Tow.	11	40	J. J. Nartzik Co. (Ill.)	Memphis, Tenn.	Des Arc, Ark.
14	Per.	9	250	Louisiana Avenue Ferry Co. (La.)	New Orleans, La.	171 Walnut Street.
15	Tnk.	41	3,600	Standard Oil Co. (N. J.)	New York, N. Y.	26 Broadway.
16	Frt.	14	355	Construction Materials Co. (Ind.)	Chicago, Ill.	133 West Washington Street.
17	Frt.	32	2,300	Continental Steamship Co. (Minn.)	Duluth, Minn.	500 Alworth Building.
18	Tow.	4	300	Great Lakes Dredge & Dock Co. (N. J.)	do.	First National Bank Building.
19	Pas.	20	980	Texas & Pacific Ry. Co.	New York, N. Y.	149 Broadway.
20	Tow.	12	550	American Dredging Co. (Pa.)	Philadelphia, Pa.	308 Chestnut Street.
21	Frt.	32	1,700	Lafayette Steamship Co. (Ohio)	Cleveland, Ohio	Leader-News Building.
22	Tow.	24	700	La Belle Transportation Co. (W. Va.)	Pittsburgh, Pa.	Wheeling, W. Va.
23	Tnk.	38	2,500	Union Oil Co. (Calif.)	Los Angeles, Calif.	Union Oil Building.
24	Frt.	1	50	W. H. Hembree	Portland, Oreg.	190 Boundary Avenue.
25	Tow.	2	100	Nello S. Rogers	Tacoma, Wash.	Everett, Wash.
26	Frt.	49	2,500	United Fruit Steamship Corporation (Del.)	New York, N. Y.	17 Battery Place.
27	Tnk.	35	3,300	Union Oil Co. of Calif. (Calif.)	Los Angeles, Calif.	Union Oil Building.
28	Tnk.	33	2,890	do.	do.	Do.
29	Frt.	22	735	Atlas Steamship Co. (Minn.)	Duluth, Minn.	103 Board of Trade Building.
30	Tow.	4	409	Fitz Simons and Connell Dredge & Dock Co. (Me.)	Chicago, Ill.	10 South, La Salle Street.
31	Per.	22	1,700	Detroit & Windsor Ferry Co. (Mich.)	Detroit, Mich.	Foot Woodward Avenue.
32	Frt.	35	2,200	United States Shipping Board	Philadelphia, Pa.	Bourse Building.
33	Frt.	23	800	Wm. Cornfoot	Portland, Oreg.	25 Albina Avenue.
34	Per.	7	1,400	Hoboken Ferry Co. (N. J.)	New York, N. Y.	90 West Street.
35	Frt.	32	1,800	Bethlehem Transportation Corporation (Del.)	Cleveland, Ohio.	Union Trust Building.
36	Tow.	11	450	Delaware, Lackawanna & Western R. R. Co. (Pa.)	New York, N. Y.	143 Liberty Street.
37	Frt.	37	1,500	United States Shipping Board	Newark, N. J.	Kearny, N. J.
38	Frt.	37	1,500	do.	do.	do.
39	Fsh.	1	30	Lucas Lawrence	Seattle, Wash.	Marysville, Wash.
40	Tow.	5	550	Lehigh Valley R. R. Co. (N. J.)	New York, N. Y.	Pier 11, North River.
41	Frt.	43	2,500	United States Shipping Board	Philadelphia, Pa.	Bourse Building.
42	Tow.	12	200	Alexander Barker	New Orleans, La.	Lockport, La.
43	Frt.	19	1,250	Interlake Steamship Co. (Ohio)	Cleveland, Ohio.	Union Trust Building.
44	Frt.	36	1,450	United States Shipping Board*	Norfolk, Va.	Army Base.
45	Frt.	35	1,200	do.	New York, N. Y.	45 Broadway.
46	Frt.	33	1,100	do.	do.	Do.
47	Frt.	34	1,250	do.	Norfolk, Va.	Army Base.
48	Frt.	27	1,200	Lake Arline Steamship Co. (Del.)	Duluth, Minn.	311 Sellwood Building.
49	Frt.	36	1,200	United States Shipping Board*	do.	Do.
50	Frt.	48	1,000	do.	Chicago, Ill.	
51	Frt.	40	1,300	Ford Motor Co. (Del.)	Detroit, Mich.	Highland Park, Mich.
52	Frt.	40	1,300	do.	do.	Do.
53	Frt.	33	2,000	Mobile, Miami & Gulf Steamship Co. (Ala.)	Mobile, Ala.	608 First National Bank Building.
54	Frt.	48	1,300	United States Shipping Board*	Chicago, Ill.	Do.
55	Frt.	33	1,200	do.	New York, N. Y.	Do.
56	Frt.	36	1,200	do.	Norfolk, Va.	Army Base.
57	Frt.	32	1,300	do.	do.	Do.
58	Frt.	32	1,200	do.	Cleveland, Ohio.	Lorain, Ohio.
59	Frt.	29	1,200	do.	New York, N. Y.	45 Broadway.
60	Frt.	29	1,250	do.	New Orleans, La.	Carondelet Building.
61	Frt.	34	1,400	do.	Norfolk, Va.	Army Base.
62	Frt.	39	1,400	do.	Port Huron, Mich.	Saginaw, Mich.
63	Frt.	28	1,200	John Harnett Waterman	Mobile, Ala.	613 First National Bank Building.
64	Frt.	36	1,400	United States Shipping Board*	Savannah, Ga.	Realty Building.
65	Frt.	33	1,200	Noland Steamship Co. (Va.)	Newport News, Va.	322 Twenty-eighth Street.
66	Frt.	36	1,600	United States Shipping Board*	New York, N. Y.	45 Broadway.
67	Frt.	36	1,250	do.	Philadelphia, Pa.	Bourse Building.

\* Formerly st. s. Woodbury.

† Daniel H. Meacham.

‡ Formerly st. s. Edwin E. Slick.

§ Formerly st. s. Hauler.

|| Formerly st. s. Vulcan II.

\* Sold to Ford Motor Co. but document not yet surrendered.

Line No.	Official No.	Signal letters	Rtg	Name of vessel	Tonnage		Dimensions			When built	Where built
					Gross	Net	Length	Breadth	Depth		
							Feet	Feet	Feet		
1	216454	LKVR	St. s	LAKE CHELAN.....+⊙	2,010	1,227	252.0	43.5	18.9	1918	Toledo, Ohio.....
2	216501	LMBD	St. s	LAKE CONESUS.....+	2,292	1,367	253.5	43.8	20.4	1918	Ecorse, Mich.....
3	217154	LNPC	St. s	LAKE COPLEY.....+	2,379	1,483	251.0	43.6	22.2	1918	Lorain, Ohio.....
4	216098	LJVW	St. s	LAKE CRESCENT.....+⊙	2,054	1,251	247.2	43.5	18.0	1918	Chicago, Ill.....
5	216168	LKMY	St. s	LAKE CRYSTAL.....+	2,308	1,378	253.5	43.8	20.4	1918	Ecorse, Mich.....
6	216981	LNCG	St. s	LAKE DANCEY.....+	2,323	1,407	251.0	43.7	22.2	1918	Superior, Wis.....
7	216483	LKWG	St. s	LAKE DARAOA.....+	2,371	1,447	250.2	43.8	22.2	1918	Wyandotte, Mich.....
8	216903	LMVG	St. s	LAKE DELANCEY.....+	2,316	1,368	251.0	43.5	22.4	1918	Buffalo, N. Y.....
9	217119	LKNP	St. s	LAKE DESHA.....+	2,338	1,431	250.5	43.5	22.0	1918	Chicago, Ill.....
10	216891	LMTS	St. s	LAKE DEVAL.....+	2,329	1,453	251.0	43.5	24.2	1918	Lorain, Ohio.....
11	216539	LMCH	St. s	LAKE DUNCAN.....+	2,367	1,471	251.0	43.5	24.2	1918	Cleveland, Ohio.....
12	216808	LMQH	St. s	LAKE DYMER.....+	2,357	1,429	251.0	43.7	22.2	1918	Superior, Wis.....
13	216717	LMJS	St. s	LAKE ECKHART.....+	2,337	1,432	251.0	43.5	24.2	1918	Lorain, Ohio.....
14	210790	LMPK	St. s	LAKE ELKO.....+	2,330	1,435	251.0	43.5	24.2	1918	do.....
15	210506	LJSR	St. s	LAKE ELIZABETH.....+	2,308	1,378	253.5	43.8	20.4	1918	Ecorse, Mich.....
16	218205	LRPJ	St. s	LAKE ELKWATER.....+	2,730	1,693	253.4	43.6	26.0	1910	do.....
17	218100	LRFW	St. s	LAKE ELKWOOD.....+	2,730	1,693	253.4	43.6	26.0	1910	do.....
18	218448	LRVD	St. s	LAKE ELLENORAH.....+	2,681	1,662	253.4	43.6	26.0	1910	do.....
19	218897	LSTQ	St. s	LAKE ELLERSLIE.....+	2,674	1,658	253.4	43.8	26.0	1910	do.....
20	218895	LSTN	St. s	LAKE ELLIJAY.....+	2,674	1,658	253.4	43.8	26.0	1910	do.....
21	219019	LTFB	St. s	LAKE ELLITHORPE.....+	2,674	1,658	253.4	43.8	26.0	1910	do.....
22	218959	LTBG	St. s	LAKE ELLSWORTH.....+	2,674	1,658	253.4	43.8	26.0	1910	do.....
23	219201	LTFP	St. s	LAKE ELMDALE.....+⊙	2,674	1,658	253.4	43.8	26.0	1910	do.....
24	219032	LTFJ	St. s	LAKE ELMHURST.....+	2,674	1,658	253.4	43.8	26.0	1910	do.....
25	219291	LTVN	St. s	LAKE ELMONT.....+	2,674	1,658	253.4	43.8	26.0	1910	do.....
26	219461	LVOS	St. s	LAKE ELMSFORD.....+	2,674	1,658	253.4	43.8	26.0	1910	do.....
27	210542	LYMF	St. s	LAKE ELMWOOD.....+	2,674	1,658	253.4	43.8	26.0	1920	do.....
28	219044	LTFF	St. s	LAKE ELPVERLO.....+	2,674	1,664	253.4	43.7	26.2	1919	Ashtabula, Ohio.....
29	219405	LVDI	St. s	LAKE ELSAH.....+	2,674	1,663	253.4	43.8	26.2	1910	do.....
30	216816	LMQR	St. s	LAKE ELSINORE.....+	2,330	1,435	251.0	43.5	24.2	1918	Lorain, Ohio.....
31	219572	LVNQ	St. s	LAKE ELVA.....+	2,674	1,663	253.4	43.8	26.2	1920	Ashtabula, Ohio.....
32	219631	LYQR	St. s	LAKE ELWIN.....+	2,674	1,658	253.4	43.8	26.0	1920	Ecorse, Mich.....
33	216366	LKSD	St. s	LAKE ENNIS.....+	2,371	1,447	250.2	43.8	22.2	1918	Wyandotte, Mich.....
34	218478	LRWII	St. s	LAKE EMBUS.....+⊙	2,606	1,612	251.0	43.6	26.1	1919	do.....
35	218679	LSQM	St. s	LAKE FAGUNDUS.....+	2,606	1,612	251.0	43.6	26.1	1919	do.....
36	218040	LSFT	St. s	LAKE FAIRFAX.....+	2,606	1,612	251.0	43.6	26.1	1919	do.....
37	218680	LSQN	St. s	LAKE FAIRLIE.....+	2,606	1,612	251.0	43.6	26.1	1919	do.....
38	219067	LTHD	St. s	LAKE FAIRPORT.....+⊙	2,606	1,612	251.0	43.6	26.1	1919	do.....
39	218694	LSHF	St. s	LAKE FALAMA.....+	2,606	1,609	251.0	43.6	26.2	1919	Superior, Wis.....
40	218708	LSHV	St. s	LAKE FANBUSH.....+	2,598	1,610	251.0	43.6	26.1	1919	Lorain, Ohio.....
41	219471	LHVF	St. s	LAKE FANDANOO.....+	2,606	1,612	251.0	43.6	26.1	1919	Wyandotte, Mich.....
42	219480	LVHP	St. s	LAKE FANDON.....+	2,606	1,612	251.0	43.6	26.1	1919	do.....
43	218881	LSRV	St. s	LAKE FANSDALE.....+	2,598	1,609	251.0	43.6	26.1	1910	Lorain, Ohio.....
44	218418	LRTF	St. s	LAKE FARABEE.....+	2,642	1,639	251.0	43.6	26.1	1919	Cleveland, Ohio.....
45	218600	LSDC	St. s	LAKE FARBER.....+	2,638	1,634	251.0	43.6	26.1	1919	do.....
46	217822	LQNR	St. s	LAKE FARMESMAN.....+	2,692	1,604	251.0	43.6	26.1	1919	Wyandotte, Mich.....
47	217237	LNTP	St. s	LAKE FARGE.....+	2,624	1,628	251.0	43.6	26.2	1918	Cleveland, Ohio.....
48	218852	LSQT	St. s	LAKE FARIBAULT.....+	2,603	1,610	251.0	43.6	26.1	1919	do.....
49	219064	LTGW	St. s	LAKE FARLEY.....+	2,599	1,615	251.0	43.6	26.1	1919	do.....
50	218116	LRGK	St. s	LAKE FARRIN.....+	2,581	1,577	251.0	43.6	26.0	1919	Superior, Wis.....
51	218559	LSDC	St. s	LAKE FARRAGUT.....+	2,606	1,609	251.0	43.6	26.2	1919	do.....
52	219111	LTJK	St. s	LAKE FAYONIA.....+	2,592	1,613	251.0	43.6	26.1	1919	Lorain, Ohio.....
53	219182	LTNH	St. s	LAKE FAXON.....+	2,592	1,613	251.0	43.6	26.1	1919	do.....
54	218766	LSMK	St. s	LAKE FEAK.....+	2,344	1,399	251.0	43.0	22.0	1919	Saginaw, Mich.....
55	219445	LVGC	St. s	LAKE FENN.....+	2,592	1,613	251.0	43.6	26.1	1919	Lorain, Ohio.....
56	219260	LTSE	St. s	LAKE FERNALDA.....+	2,595	1,613	251.0	43.6	26.1	1919	Cleveland, Ohio.....
57	219186	LTNP	St. s	LAKE FERRONA.....+	2,598	1,615	251.0	43.6	26.1	1919	do.....
58	218330	LRQG	St. s	LAKE FESTINA.....+	2,559	1,586	251.0	43.6	25.8	1919	Toledo, Ohio.....
59	218384	LRSQ	St. s	LAKE FESTUS.....+	2,571	1,588	248.6	43.7	25.9	1919	do.....
60	218509	LSBC	St. s	LAKE FIRE.....+	2,571	1,588	248.6	43.7	25.9	1919	do.....
61	219101	LTJC	St. s	LAKE FIGART.....+	2,559	1,586	251.0	43.6	25.8	1919	do.....
62	219115	LTJN	St. s	LAKE FIGHTING.....+	2,559	1,586	251.0	43.6	25.8	1919	do.....
63	218900	LSTR	St. s	LAKE FISCUS.....+	2,713	1,679	253.4	43.8	26.9	1919	Superior, Wis.....
64	219112	LTJM	St. s	LAKE FITCH.....+	2,713	1,679	253.4	43.8	26.9	1919	do.....
65	219177	LTNC	St. s	LAKE FITIHAN.....+	2,686	1,665	253.4	43.8	26.3	1919	do.....
66	219847	LWTF	St. s	LAKE FLAG.....+	2,686	1,665	253.4	43.8	26.3	1920	do.....
67	218805	LSPG	St. s	LAKE FLAGON.....+	2,609	1,610	251.0	43.6	26.2	1919	Duluth, Minn.....
68	219068	LTHF	St. s	LAKE FLATONIA.....+⊙	2,609	1,610	251.0	43.6	26.2	1919	do.....
69	219656	LVRW	St. s	LAKE FLORIS.....+	2,606	1,612	251.0	43.6	26.2	1920	do.....
70	217580	LPVH	St. s	LAKE FLUME.....+	2,592	1,604	251.0	43.6	26.1	1919	Wyandotte, Mich.....
71	217600	LPWJ	St. s	LAKE FLUSHING.....+⊙	2,592	1,604	251.0	43.6	26.1	1919	do.....
72	217613	LQBD	St. s	LAKE FLYNN.....+	2,592	1,604	251.0	43.6	26.1	1919	do.....
73	217658	LQDM	St. s	LAKE FOLCHOFT.....+	2,592	1,604	251.0	43.6	26.1	1919	do.....
74	217719	LQHC	St. s	LAKE FONDA.....+	2,592	1,604	251.0	43.6	26.1	1919	do.....

Line No.	Service	Crew	Indicated horse-power	Name of owner	Home port	Address of owner
1	Frt.	38	1,200	Consolidated Navigation Co. (Md.)	Baltimore, Md.	Citizens National Bank Building.
2	Frt.	48	1,250	United States Shipping Board	Detroit, Mich.	Wyandotte, Mich.
3	Frt.	32	1,200	do.	New York, N. Y.	45 Broadway.
4	Frt.	48	1,200	Consolidated Navigation Co. (Md.)	Baltimore, Md.	Citizens National Bank Building.
5	Frt.	36	1,250	United States Shipping Board	Norfolk, Va.	Army Base.
6	Frt.	40	1,200	do.	Duluth, Minn.	Superior, Wis.
7	Frt.	48	1,300	do.	New York, N. Y.	45 Broadway.
8	Frt.	37	1,200	do.	Norfolk, Va.	Army Base.
9	Frt.	56	1,300	do.	Chicago, Ill.	do.
10	Frt.	35	1,200	do.	Philadelphia, Pa.	Bourse Building.
11	Frt.	37	1,200	do.	New York, N. Y.	45 Broadway.
12	Frt.	40	1,200	do.	Duluth, Minn.	Superior, Wis.
13	Frt.	33	1,200	do.	New York, N. Y.	45 Broadway.
14	Frt.	36	1,200	do.	Norfolk, Va.	Army Base.
15	Frt.	48	1,600	do.	Detroit, Mich.	Wyandotte, Mich.
16	Frt.	42	1,600	do.	New York, N. Y.	45 Broadway.
17	Frt.	42	1,600	do.	Detroit, Mich.	Wyandotte, Mich.
18	Frt.	42	1,600	do.	do.	do.
19	Frt.	42	1,500	do.	Baltimore, Md.	22 Light Street.
20	Frt.	42	1,500	do.	New Orleans, La.	Carondelet Building.
21	Frt.	32	1,200	do.	New York, N. Y.	45 Broadway.
22	Frt.	42	1,500	do.	Detroit, Mich.	Wyandotte, Mich.
23	Frt.	42	1,500	do.	do.	do.
24	Frt.	27	1,600	Ocean Steamship Co. of Savannah (Ga.)	Savannah, Ga.	Ocean Steamship Terminal.
25	Frt.	42	1,400	United States Shipping Board	New York, N. Y.	45 Broadway.
26	Frt.	42	1,500	do.	do.	do.
27	Frt.	42	1,500	do.	Baltimore, Md.	22 Light Street.
28	Frt.	35	1,400	do.	New York, N. Y.	45 Broadway.
29	Frt.	35	1,600	do.	do.	do.
30	Frt.	33	1,200	do.	Norfolk, Va.	Army Base.
31	Frt.	33	1,500	do.	Savannah, Ga.	Realty Building.
32	Frt.	42	1,600	do.	Detroit, Mich.	Wyandotte, Mich.
33	Frt.	48	1,300	do.	do.	do.
34	Frt.	32	1,500	do.	New Orleans, La.	Carondelet Building.
35	Frt.	36	1,600	do.	Detroit, Mich.	Wyandotte, Mich.
36	Frt.	36	1,500	do.	Baltimore, Md.	22 Light Street.
37	Frt.	36	1,500	do.	New Orleans, La.	Carondelet Building.
38	Frt.	32	1,600	John Barnett Waterman	Mobile, Ala.	613 First National Bank Building.
39	Frt.	29	1,600	United States Shipping Board	New York, N. Y.	45 Broadway.
40	Frt.	27	1,600	do.	New Orleans, La.	Carondelet Building.
41	Frt.	36	1,500	do.	Norfolk, Va.	Army Base.
42	Frt.	30	1,600	do.	Detroit, Mich.	Wyandotte, Mich.
43	Frt.	35	1,200	do.	New York, N. Y.	45 Broadway.
44	Frt.	32	1,500	do.	do.	do.
45	Frt.	32	1,200	do.	do.	do.
46	Frt.	36	1,300	do.	do.	do.
47	Frt.	32	1,300	do.	do.	do.
48	Frt.	32	1,600	do.	Cleveland, Ohio	do.
49	Frt.	35	1,500	do.	do.	do.
50	Frt.	41	1,200	do.	New Orleans, La.	Carondelet Building.
51	Frt.	41	1,600	do.	Duluth, Minn.	Superior, Wis.
52	Frt.	35	1,600	do.	Cleveland, Ohio	do.
53	Frt.	35	1,600	do.	New York, N. Y.	45 Broadway.
54	Frt.	40	1,400	do.	Norfolk, Va.	do.
55	Frt.	35	1,600	do.	New York, N. Y.	do.
56	Frt.	32	1,500	do.	Cleveland, Ohio	Lorain, Ohio.
57	Frt.	32	1,600	do.	Philadelphia, Pa.	Bourse Building.
58	Frt.	33	1,100	do.	New York, N. Y.	45 Broadway.
59	Frt.	28	1,500	do.	Toledo, Ohio	do.
60	Frt.	32	1,600	do.	New York, N. Y.	do.
61	Frt.	24	1,500	do.	Norfolk, Va.	Army Base.
62	Frt.	24	1,400	do.	Toledo, Ohio	do.
63	Frt.	33	1,600	do.	New York, N. Y.	45 Broadway.
64	Frt.	33	1,600	do.	do.	do.
65	Frt.	33	1,600	do.	New Orleans, La.	Carondelet Building.
66	Frt.	33	1,600	do.	Philadelphia, Pa.	Bourse Building.
67	Frt.	41	1,600	do.	Norfolk, Va.	Army Base.
68	Frt.	33	1,425	Baltimore & Tampa Steamship Co. (Md.)	Baltimore, Md.	Keyser Building.
69	Frt.	33	1,600	United States Shipping Board	New Orleans, La.	Carondelet Building.
70	Frt.	48	1,300	do.	Norfolk, Va.	Army Base.
71	Frt.	48	1,300	do.	Detroit, Mich.	Ecorse, Mich.
72	Frt.	48	1,300	do.	New Orleans, La.	Carondelet Building.
73	Frt.	48	1,250	do.	New York, N. Y.	45 Broadway.
74	Frt.	48	1,300	do.	Norfolk, Va.	Army Base.

\* Sold to Ford Motor Co. but document not yet surrendered.

Line No.	Official No.	Signal letters	Rig	Name of vessel	Tonnage		Dimensions			When built	Where built
					Gross	Net	Length	Breadth	Depth		
1	217785	LQKT	St. s.	LAKE FONTANA	2,592	1,604	251.0	43.6	26.1	1919	Wyandotte, Mich.
2	217764	LQJV	St. s.	LAKE FONTANET	2,592	1,604	251.0	43.6	26.1	1919	do
3	217644	LQCR	St. s.	LAKE FORKVILLE	2,624	1,623	251.0	43.6	26.2	1919	Cleveland, Ohio
4	217813	LQND	St. s.	LAKE FORSBY	2,624	1,622	251.0	43.6	26.2	1919	do
5	217852	LQPS	St. s.	LAKE FOSSIL	2,624	1,622	251.0	43.6	26.2	1919	do
6	217235	LNTK	St. s.	LAKE FOSTONIA	2,618	1,601	251.0	43.6	25.8	1918	Superior, Wis.
7	217304	LPCD	St. s.	LAKE FOUCHE	2,615	1,601	251.0	43.6	25.8	1918	do
8	217437	LPKM	St. s.	LAKE FOXBORO	2,603	1,580	251.0	43.6	25.8	1918	do
9	217669	LQDV	St. s.	LAKE FOXCRAFT	2,603	1,580	251.0	43.6	25.8	1919	do
10	217820	LQNM	St. s.	LAKE FRAICHR	2,603	1,580	251.0	43.6	25.8	1919	do
11	217821	LQNP	St. s.	LAKE FRALEY	2,603	1,580	251.0	43.6	25.8	1919	do
12	216571	LMDK	St. s.	LAKE FRANCES	2,610	1,193	252.0	43.5	18.9	1918	Toledo, Ohio
13	217308	LPOH	St. s.	LAKE FRANCONIA	2,621	1,621	251.0	43.6	26.2	1918	Lorain, Ohio
14	217409	LPHR	St. s.	LAKE FRAY	2,622	1,621	251.0	43.6	26.2	1918	do
15	217075	LQFG	St. s.	LAKE FRAZEE	2,622	1,617	251.0	43.6	26.2	1919	do
16	217670	LQDW	St. s.	LAKE FREEBORN	2,622	1,621	251.0	43.6	26.2	1919	do
17	217765	LQKF	St. s.	LAKE FREED	2,622	1,617	251.0	43.6	26.2	1919	do
18	217764	LQKD	St. s.	LAKE FREELAND	2,622	1,617	251.0	43.6	26.2	1919	do
19	217814	LQNF	St. s.	LAKE FREZKOUT	2,622	1,617	251.0	43.6	26.2	1919	do
20	217880	LQRP	St. s.	LAKE FRENCHTON	2,622	1,620	251.0	43.6	26.2	1919	do
21	218011	LRBN	St. s.	LAKE FRIAR	2,622	1,620	251.0	43.6	26.2	1919	do
22	218267	LRNK	St. s.	LAKE FRIO	2,616	1,611	251.0	43.6	26.2	1919	do
23	218489	LRWM	St. s.	LAKE FROLONO	2,608	1,613	251.0	43.6	26.1	1919	do
24	218499	LRWQ	St. s.	LAKE FRUGALITY	2,608	1,613	251.0	43.6	26.1	1919	do
25	218616	LSDQ	St. s.	LAKE FRUMET	2,608	1,614	251.0	43.6	26.1	1919	do
26	217857	LQPW	St. s.	LAKE FUGARD	2,607	1,603	251.0	43.6	26.2	1919	Buifalo, N. Y.
27	217856	LQPV	St. s.	LAKE FURLEY	2,607	1,603	251.0	43.6	26.2	1919	do
28	218472	LRWD	St. s.	LAKE FURLOUGH	2,607	1,604	251.0	43.6	26.2	1919	do
29	220129	LQWP	St. s.	LAKE FURNAS	2,677	1,660	253.4	43.8	26.2	1920	Saginaw, Mich.
30	210121	LTJW	St. s.	LAKE GAITHER	2,689	1,667	253.4	43.8	26.2	1918	Manitowoc, Wis.
31	216663	LMHC	St. s.	LAKE GAKONA	2,368	1,415	250.5	43.8	22.2	1918	Wyandotte, Mich.
32	219120	LTJV	St. s.	LAKE GALEWOOD	2,689	1,667	253.4	43.8	26.2	1919	Manitowoc, Wis.
33	219310	LWDR	St. s.	LAKE GANADO	2,677	1,660	253.4	43.8	26.2	1920	Saginaw, Mich.
34	220670	MBPW	St. s.	LAKE GANO	2,677	1,660	253.4	43.8	26.2	1920	do
35	216811	LMQK	St. s.	LAKE GARDNER	2,292	1,367	253.5	43.8	20.4	1918	Ecorse, Mich.
36	216870	LMST	St. s.	LAKE GARZA	2,331	1,433	251.0	43.6	24.2	1918	Lorain, Ohio
37	216978	LNCB	St. s.	LAKE GASPAR	2,331	1,433	251.0	43.6	24.2	1918	do
38	220826	MBWD	St. s.	LAKE GATUN	2,677	1,660	253.4	43.8	26.2	1920	Saginaw, Mich.
39	218470	LRWF	St. s.	LAKE GAZETTE	2,604	1,630	251.0	43.6	26.1	1919	Chicago, Ill.
40	216775	LMNP	St. s.	LAKE GEDNEY	2,333	1,428	251.0	43.5	24.2	1918	Cleveland, Ohio
41	215765	LJFR	St. s.	LAKE GEORGE	2,486	1,782	253.0	43.5	27.5	1917	Ashtabula, Ohio
42	219205	LTPM	St. s.	LAKE GEHT	2,637	1,619	251.0	43.6	26.1	1919	Chicago, Ill.
43	219894	LWCN	St. s.	LAKE GEYSER	2,592	1,613	251.0	43.6	26.1	1920	do
44	219601	LVPQ	St. s.	LAKE GIDDINGS	2,592	1,613	251.0	43.6	26.1	1920	do
45	217989	LQWM	St. s.	LAKE GILPEN	2,664	1,654	251.0	43.6	26.1	1919	Wyandotte, Mich.
46	218115	LRGJ	St. s.	LAKE GILTA	2,664	1,654	251.0	43.6	26.1	1919	do
47	218056	LRDC	St. s.	LAKE GILTEDGE	2,664	1,654	251.0	43.6	26.1	1919	do
48	218952	LSWV	St. s.	LAKE GIRARDEAU	2,344	1,399	251.0	43.6	22.0	1919	Saginaw, Mich.
49	218437	LRTW	St. s.	LAKE GIRTH	2,606	1,612	251.0	43.6	26.1	1919	Wyandotte, Mich.
50	218169	LRIW	St. s.	LAKE GITANO	2,606	1,612	251.0	43.6	26.1	1919	do
51	218438	LRVB	St. s.	LAKE GLASCO	2,606	1,612	251.0	43.6	26.1	1919	do
52	217013	LQTB	St. s.	LAKE GLEBE	2,324	1,396	251.0	43.6	22.2	1919	Superior, Wis.
53	218073	LRDT	St. s.	LAKE GLENCOE	2,324	1,396	251.0	43.6	22.2	1919	do
54	217017	LNFJ	St. s.	LAKE GORIN	2,368	1,415	250.5	43.8	22.2	1918	Wyandotte, Mich.
55	217029	LNFV	St. s.	LAKE GORMANIA	2,397	1,470	250.5	43.6	22.2	1918	do
56	217042	LNQO	St. s.	LAKE GOVAN	2,343	1,443	251.0	43.6	22.2	1918	Cleveland, Ohio
57	217266	LNWC	St. s.	LAKE GRADAN	2,632	1,610	251.0	43.6	26.2	1918	Chicago, Ill.
58	217789	LQKV	St. s.	LAKE GRAINGER	2,615	1,602	251.0	43.6	26.1	1919	do
59	217012	LQSV	St. s.	LAKE GRAMA	2,615	1,602	251.0	43.6	26.1	1919	do
60	217884	LQRT	St. s.	LAKE GRAMPAN	2,615	1,602	251.0	43.6	26.1	1919	do
61	217855	LQPT	St. s.	LAKE GRAMPUS	2,616	1,602	251.0	43.6	26.1	1919	do
62	218117	LRGM	St. s.	LAKE GRANBY	2,615	1,605	251.0	43.6	26.1	1919	do
63	217204	LNRT	St. s.	LAKE GRANDON	2,611	1,617	251.0	43.6	26.1	1918	Wyandotte, Mich.
64	217216	LNSM	St. s.	LAKE GRANT	2,611	1,617	251.0	43.6	26.1	1918	do
65	217307	LPCG	St. s.	LAKE GRATTAN	2,611	1,617	251.0	43.6	26.1	1918	do
66	217367	LPCS	St. s.	LAKE GRAVELLA	2,611	1,617	251.0	43.6	26.1	1918	do
67	217435	LNVC	St. s.	LAKE GRAVETT	2,611	1,617	251.0	43.6	26.1	1918	do
68	217473	LPNJ	St. s.	LAKE GRAVITY	2,592	1,604	251.0	43.6	26.1	1919	do
69	217472	LPNH	St. s.	LAKE GREENBRIER	2,592	1,604	251.0	43.6	26.1	1919	do
70	217528	LPRW	St. s.	LAKE GRETNA	2,592	1,604	251.0	43.6	26.1	1919	do
71	217529	LPSB	St. s.	LAKE GROGAN	2,592	1,604	251.0	43.6	26.1	1919	do
72	216646	LMGQ	St. s.	LAKE HARRIS	2,217	1,340	253.5	43.5	22.5	1918	Ashtabula, Ohio
73	216892	LMTV	St. s.	LAKE HELEN	1,998	1,179	251.0	43.6	18.1	1918	Duluth, Minn.
74	218201	LKQH	St. s.	LAKE HEMLOCK	2,308	1,378	253.5	43.8	20.4	1918	Ecorse, Mich.
75	210841	LMRT	St. s.	LAKE HEWES	2,330	1,448	251.0	43.5	24.2	1918	Cleveland, Ohio

1 Formerly st. s. Berregeaux

Line No.	Service	Crew	Indicated horse-power	Name of owner	Home port	Address of owner
1	Frt.	48	1,200	United States Shipping Board *	New York, N. Y.	45 Broadway.
2	Frt.	37	1,300	do.	Norfolk, Va.	Army Base.
3	Frt.	32	1,500	do.	New York, N. Y.	45 Broadway.
4	Frt.	31	1,300	do.	Norfolk, Va.	Army Base.
5	Frt.	38	1,250	do.	Cleveland, Ohio.	Lorain, Ohio.
6	Frt.	39	1,200	do.	Norfolk, Va.	Army Base.
7	Frt.	27	1,300	do.	New York, N. Y.	45 Broadway.
8	Frt.	32	1,200	do.	Philadelphia, Pa.	Bourse Building.
9	Frt.	27	1,200	do.	Duluth, Minn.	Superior, Wis.
10	Frt.	27	1,200	do.	do.	Do.
11	Frt.	27	1,200	do.	New York, N. Y.	45 Broadway.
12	Frt.	28	1,200	Frank Paramino	San Francisco, Calif.	1 Drum Street.
13	Frt.	33	1,300	United States Shipping Board *	Cleveland, Ohio.	Lorain, Ohio.
14	Frt.	32	1,300	do.	Norfolk, Va.	Army Base.
15	Frt.	37	1,300	do.	do.	Do.
16	Frt.	32	1,300	do.	do.	Do.
17	Frt.	32	1,300	do.	Savannah, Ga.	Realty Building.
18	Frt.	32	1,100	do.	New York, N. Y.	45 Broadway.
19	Frt.	32	1,300	do.	do.	Do.
20	Frt.	32	1,300	do.	Cleveland, Ohio.	Lorain, Ohio.
21	Frt.	32	1,300	do.	do.	Do.
22	Frt.	36	1,300	do.	New Orleans, La.	Carondelet Building.
23	Frt.	36	1,300	do.	New York, N. Y.	45 Broadway.
24	Frt.	36	1,100	do.	do.	Do.
25	Frt.	32	1,300	do.	do.	Do.
26	Frt.	36	1,200	do.	do.	Do.
27	Frt.	43	1,200	do.	Buffalo, N. Y.	do.
28	Frt.	35	1,200	do.	Norfolk, Va.	Army Base.
29	Frt.	40	1,500	do.	New York, N. Y.	45 Broadway.
30	Frt.	27	2,500	Western Reserve Navigation Co. (Ohio)	Cleveland, Ohio.	Marion Building.
31	Frt.	48	1,300	United States Shipping Board *	New York, N. Y.	45 Broadway.
32	Frt.	26	1,450	Peninsula State Steamship Corporation (N.Y.)	do.	150 Broadway.
33	Frt.	40	1,500	United States Shipping Board	do.	45 Broadway.
34	Frt.	40	1,200	do.	do.	Do.
35	Frt.	36	1,250	do.	Detroit, Mich.	Wyandotte, Mich.
36	Frt.	33	1,200	do.	New York, N. Y.	45 Broadway.
37	Frt.	33	1,200	do.	Norfolk, Va.	Army Base.
38	Frt.	40	1,200	do.	Port Huron, Mich.	Saginaw, Mich.
39	Frt.	38	1,500	do.	Chicago, Ill.	do.
40	Frt.	33	1,200	do.	Savannah, Ga.	Realty Building.
41	Frt.	30	1,200	Davidson Steamship Co. (Minn.)	Duluth, Minn.	Bay City, Mich.
42	Frt.	32	1,300	United States Shipping Board	New York, N. Y.	45 Broadway.
43	Frt.	32	1,500	do.	do.	Do.
44	Frt.	32	1,425	Baltimore & Tampa Steamship Co. (Md.)	Baltimore, Md.	Keyser Building.
45	Frt.	36	1,500	United States Shipping Board	Detroit, Mich.	Wyandotte, Mich.
46	Frt.	36	1,500	do.	Norfolk, Va.	Army Base.
47	Frt.	36	1,500	Richard Walsh	Mobile, Ala.	7 St. Michael Street.
48	Frt.	40	1,400	United States Shipping Board *	Norfolk, Va.	Army Base.
49	Frt.	36	1,500	do.	New Orleans, La.	Carondelet Building.
50	Frt.	36	1,500	do.	Detroit, Mich.	Wyandotte, Mich.
51	Frt.	36	1,500	do.	Norfolk, Va.	Army Base.
52	Frt.	30	1,200	do.	New York, N. Y.	45 Broadway.
53	Frt.	37	1,200	do.	Norfolk, Va.	Army Base.
54	Frt.	48	1,300	Ford Motor Co. (Del.)*	Detroit, Mich.	Highland Park, Mich.
55	Frt.	36	1,300	United States Shipping Board *	New York, N. Y.	45 Broadway.
56	Frt.	32	1,200	do.	Cleveland, Ohio.	Lorain, Ohio.
57	Frt.	48	1,300	do.	Chicago, Ill.	do.
58	Frt.	38	1,200	do.	Norfolk, Va.	Army Base.
59	Frt.	38	1,200	do.	New Orleans, La.	Carondelet Building.
60	Frt.	37	1,200	do.	Norfolk, Va.	Army Base.
61	Frt.	38	1,200	do.	New York, N. Y.	45 Broadway.
62	Frt.	38	1,500	do.	Chicago, Ill.	do.
63	Frt.	48	1,300	do.	Baltimore, Md.	22 Light Street.
64	Frt.	48	1,300	do.	Norfolk, Va.	Army Base.
65	Frt.	48	1,300	do.	New York, N. Y.	45 Broadway.
66	Frt.	48	1,300	do.	do.	Do.
67	Frt.	36	1,300	do.	Philadelphia, Pa.	Bourse Building.
68	Frt.	48	1,300	do.	Norfolk, Va.	Army Base.
69	Frt.	48	1,300	do.	Detroit, Mich.	Wyandotte, Mich.
70	Frt.	48	1,300	do.	New York, N. Y.	45 Broadway.
71	Frt.	48	1,000	do.	do.	Do.
72	Frt.	33	1,500	do.	do.	Do.
73	Frt.	33	1,250	Merchants & Miners Transportation Co. (Md.)	Baltimore, Md.	112 South Gay Street.
74	Frt.	36	1,250	United States Shipping Board *	New York, N. Y.	45 Broadway.
75	Frt.	33	1,200	do.	Norfolk, Va.	Army Base.

\* Sold to Ford Motor Co. but document not yet surrendered.

Line No.	Official No.	Signal letters	Rig	Name of vessel	Tonnage		Dimensions			When built	Where built
					Gross	Net	Length	Breadth	Depth		
					Feet			Feet			
1	219593	LVPH	St. s.	LAKE IKATAN.....	2,689	1,667	253.4	43.8	28.2	1920	Manitowoc, Wis.
2	217971	LQWC	St. s.	LAKE INAHA.....	2,622	1,619	251.0	43.6	28.2	1919	Lorain, Ohio
3	218914	LSVN	St. s.	LAKE INGLENOOK.....	2,606	1,612	251.0	43.6	28.1	1916	Wyandotte, Mich.
4	216569	LMDF	St. s.	LAKE JANET.....	2,292	1,367	253.5	43.8	20.4	1913	Ecorse, Mich.
5	217067	LNJK	St. s.	LAKE KYTTL.....	2,157	1,285	250.5	43.7	20.4	1918	Manitowoc, Wis.
6	216389	LKTB	St. s.	LAKE LAROA.....	2,371	1,447	250.2	43.8	22.2	1913	Wyandotte, Mich.
7	216390	LKTO	St. s.	LAKE LASANG.....	2,371	1,447	250.2	43.8	22.2	1913	do
8	216522	LMBQ	St. s.	LAKE LEDAN.....	2,369	1,432	251.0	43.7	22.2	1913	Superior, Wis.
9	216156	LKMK	St. s.	LAKE LEDANDO.....	2,370	1,451	251.0	43.6	24.2	1918	Cleveland, Ohio
10	216978	LMHK	St. s.	LAKE LESA.....	2,352	1,428	251.0	43.7	22.2	1918	Superior, Wis.
11	217474	LPNK	St. s.	LAKE LICOCO.....	2,350	1,418	251.0	43.6	22.0	1919	Saginaw, Mich.
12	216277	LKQT	St. s.	LAKE LIDA.....	2,177	1,287	250.5	43.7	20.4	1913	Manitowoc, Wis.
13	217322	LPCV	St. s.	LAKE LILICUSUN.....	2,350	1,418	250.5	43.6	22.2	1918	Saginaw, Mich.
14	216805	LMQD	St. s.	LAKE LINDEN.....	2,150	1,280	250.5	43.7	20.4	1918	Manitowoc, Wis.
15	216406	LKTR	St. s.	LAKE LOUISE.....	2,242	1,362	253.5	43.5	22.5	1918	Ashtabula, Ohio
16	218912	LMVQ	St. s.	LAKE MARION.....	2,230	1,354	253.5	43.5	22.5	1918	do
17	216587	LMFB	St. s.	LAKE MARKHAM.....	1,998	1,171	251.0	43.6	18.1	1918	Duluth, Minn.
18	216481	LKWP	St. s.	LAKE MARY.....	2,292	1,367	253.5	43.8	20.4	1918	Ecorse, Mich.
19	217183	LNQP	St. s.	LAKE MATTATO.....	2,338	1,431	250.5	43.5	22.6	1918	Chicago, Ill.
20	216184	LKMR	St. s.	LAKE MAUREPAS.....	2,242	1,362	253.5	43.5	22.5	1918	Ashtabula, Ohio
21	218924	LMWD	St. s.	LAKE MEDFORD.....	2,084	1,223	251.0	43.7	19.2	1918	Superior, Wis.
22	221008	MOJV	St. s.	LAKE MIRAFLORES.....	2,077	1,660	253.4	43.8	26.2	1921	Saginaw, Mich.
23	216399	LKTN	St. s.	LAKE NANKA.....	2,367	1,471	251.0	43.5	24.2	1918	Cleveland, Ohio
24	215816	LJHD	St. s.	LAKE NATAFIO.....	2,003	1,211	250.5	43.7	20.4	1917	Manitowoc, Wis.
25	216716	LMJR	St. s.	LAKE ORMOG.....	2,368	1,445	250.5	43.8	22.2	1918	Wyandotte, Mich.
26	218914	LMVR	St. s.	LAKE OSWEYA.....	2,416	1,432	250.5	43.8	22.2	1918	Saginaw, Mich.
27	217139	LNMJ	St. s.	LAKE OTSUQUAGO.....	2,337	1,430	251.0	43.6	22.2	1918	Buffalo, N. Y.
28	216758	LMKV	St. s.	LAKE PACHUTA.....	2,416	1,464	250.5	43.8	22.2	1918	Saginaw, Mich.
29	216609	LMFR	St. s.	LAKE PEARL.....	2,292	1,367	253.5	43.8	20.4	1918	Ecorse, Mich.
30	216226	LKQP	St. s.	LAKE PEWAUKEE.....	2,167	1,284	250.5	43.7	20.4	1918	Manitowoc, Wis.
31	217116	LNKG	St. s.	LAKE PICKAWAY.....	2,339	1,456	251.0	43.6	22.2	1918	Lorain, Ohio
32	216738	LMKF	St. s.	LAKE PLEASANT.....	2,221	1,344	253.5	43.5	22.5	1918	Ashtabula, Ohio
33	217904	LQBN	St. s.	LAKE SABA.....	2,352	1,401	251.0	43.6	22.0	1919	Saginaw, Mich.
34	216052	LJSV	St. s.	LAKE ST. CLAIR.....	2,308	1,378	253.5	43.8	20.4	1918	Ecorse, Mich.
35	216185	LKND	St. s.	LAKE ST. REGIS.....	2,238	1,336	253.5	43.5	22.5	1918	Ashtabula, Ohio
36	217066	LNJH	St. s.	LAKE SANFORD.....	2,232	1,357	253.5	43.6	20.2	1918	do
37	217657	LQDK	St. s.	LAKE SAPOR.....	2,592	1,604	251.0	43.6	26.1	1919	Wyandotte, Mich.
38	216278	LKQV	St. s.	LAKE SHAWANO.....	2,177	1,287	250.5	43.7	20.4	1918	Manitowoc, Wis.
39	216570	LMDG	St. s.	LAKE SILVER.....	2,292	1,367	253.5	43.8	20.4	1918	Ecorse, Mich.
40	218721	LSJK	St. s.	LAKE SINGARA.....	2,715	1,690	253.4	43.7	26.2	1919	Ashtabula, Ohio
41	217587	LPVQ	St. s.	LAKE STRARO.....	2,364	1,437	251.0	43.7	22.1	1919	Toledo, Ohio
42	216150	LKMF	St. s.	LAKE TRAVERSE.....	1,993	1,177	251.0	43.6	18.1	1918	Duluth, Minn.
43	219404	LVDG	St. s.	LAKE TREBA.....	2,600	1,612	251.0	43.6	26.1	1919	Wyandotte, Mich.
44	216959	LNBJ	St. s.	LAKE WILSON.....	2,139	1,275	250.5	43.7	20.4	1918	Manitowoc, Wis.
45	216538	LMCG	St. s.	LAKE WIMICO.....	2,013	1,242	251.0	43.5	20.0	1918	Lorain, Ohio
46	216170	LKNB	St. s.	LAKE WINONA.....	2,308	1,378	253.5	43.8	20.4	1918	Ecorse, Mich.
47	217045	LNGR	St. s.	LAKE WINOOSKI.....	2,416	1,432	250.5	43.8	22.2	1918	Saginaw, Mich.
48	110875		St. s.	Lake Worth.....	21	12	65.0	14.0	3.0	1887	Jacksonville, Fla.
49	216998	LMHV	St. s.	LAKE YAHARA.....	2,338	1,431	250.5	43.5	22.6	1918	Chicago, Ill.
50	217053	LNBH	St. s.	LAKE YELVERTON.....	2,332	1,452	251.0	43.6	24.2	1918	Lorain, Ohio
51	216540	LMCJ	St. s.	LAKE YEMASSEE.....	2,319	1,431	250.5	43.5	22.6	1918	Chicago, Ill.
52	216874	LMTC	St. s.	LAKE YPSILANTI.....	2,368	1,445	250.5	43.8	22.2	1918	Wyandotte, Mich.
53	217074	LNHV	St. s.	LAKE ZALISKI.....	2,332	1,452	251.0	43.6	22.2	1918	Lorain, Ohio
54	216262	LKQJ	St. s.	LAKEHURST.....	2,308	1,378	253.5	43.8	20.4	1918	Ecorse, Mich.
55	3140		St. s.	Lakeport.....	1,294	643	240.0	36.4	15.0	1830	Wyandotte, Mich.
56	215773	LJFW	St. s.	LAKEVIEW.....	2,003	1,211	250.5	43.7	20.4	1917	Manitowoc, Wis.
57	216890	LMTR	St. s.	LAKEVILLE.....	2,292	1,367	253.5	43.8	9.5	1918	Ecorse, Mich.
58	116025		St. s.	LAKEWOOD.....	1,351	650	246.5	38.6	16.0	1884	Wyandotte, Mich.
59	141723		St. s.	LAKEWOOD.....	1,016	501	200.0	44.0	17.3	1901	Wilmington, Del.
60	210869	LNJ	St. s.	LAKINA.....	2,059	1,233	243.0	41.1	17.3	1913	do
61	110944	LNJGS	St. s.	Lakme.....	529	404	176.8	38.8	12.6	1888	Port Madison.
62	111078		St. s.	Lamberts Point.....	10	6	44.4	9.8	3.0	1867	Philadelphia, Pa.
63	141217		St. p.	LANCASTER.....	919	692	205.4	56.1	10.7	1892	Sparrows Point, Md.
64	141802		St. s.	LANCASTER.....	223	145	92.0	22.0	12.0	1902	Richmond, Va.
65	209830		St. w.	Lancaster.....	48	48	89.0	18.0	3.0	1912	Kingston Mines, Ill.
66	210451	LKVP	St. s.	LANCASTER.....	5,871	3,530	434.3	57.7	27.1	1918	Chester, Pa.
67	111067		St. s.	Lanckell Boys.....	467	306	156.6	33.8	10.6	1890	St. Clair, Mich.
68	209272		St. s.	Lanlols.....	31	21	51.6	13.2	5.8	1911	Manitowoc, Wis.
69	111160		St. s.	LANNAN.....	25	12	57.7	13.3	5.7	1891	Baltimore, Md.
70	219250	LTRQ	St. s.	LANSDOWNE.....	5,479	3,378	400.7	54.2	30.4	1919	Chester, Pa.
71	200595	KSVF	St. s.	LANSING.....	4,590	3,423	389.4	47.2	27.6	1890	Newcastle, England.
72	217837	LQPC	St. s.	LARA.....	2,967	1,760	300.0	44.1	22.9	1919	Wilmington, Del.

1 Formerly st. s. War Castle.

2 Formerly st. s. Boston.

3 Formerly st. s. War Victor.

4 Formerly st. s. (a) Oliver J. Olson.

(b) El Capitan.

5 Formerly U. S. G. S. st. s. Sagadahoc.



Line No.	Service	Crew	Indicated horse-power	Name of owner	Home port	Address of owner
1	Frt.	41	1,100	United States Shipping Board *	New York, N. Y.	45 Broadway.
2	Frt.	34	1,300	do.	Norfolk, Va.	Army Base.
3	Frt.	36	1,600	do.	Detroit, Mich.	Wyandotte, Mich.
4	Frt.	37	1,250	do.	New York, N. Y.	45 Broadway.
5	Frt.	43	1,400	do.	do.	Do.
6	Frt.	48	1,300	do.	do.	Do.
7	Frt.	48	1,500	do.	do.	Do.
8	Frt.	37	1,200	do.	do.	Do.
9	Frt.	33	1,200	do.	Norfolk, Va.	Army Base.
10	Frt.	36	1,200	do.	do.	Do.
11	Frt.	40	1,600	do.	Port Huron, Mich.	Saginaw, Mich.
12	Frt.	33	1,250	do.	New York, N. Y.	45 Broadway.
13	Frt.	40	1,600	do.	Port Huron, Mich.	Saginaw, Mich.
14	Frt.	34	1,200	do.	New York, N. Y.	45 Broadway.
15	Frt.	33	1,500	do.	Norfolk, Va.	Army Base.
16	Frt.	38	1,500	do.	New York, N. Y.	45 Broadway.
17	Frt.	27	1,250	Central Dredging Co. (Ohio)	Cleveland, Ohio	Bangor Building.
18	Frt.	48	1,250	United States Shipping Board *	Detroit, Mich.	Wyandotte, Mich.
19	Frt.	48	1,300	do.	Chicago, Ill.	do.
20	Frt.	33	1,200	do.	New York, N. Y.	45 Broadway.
21	Frt.	36	1,200	Lawrence Steamship Co. (Del.)	do.	80 Broad Street.
22	Frt.	40	1,500	United States Shipping Board	Port Huron, Mich.	Saginaw, Mich.
23	Frt.	33	1,200	do.	New York, N. Y.	45 Broadway.
24	Frt.	32	1,250	do.	do.	Do.
25	Frt.	48	1,300	Ford Motor Co. (Del.) *	Detroit, Mich.	Highland Park, Mich.
26	Frt.	34	1,600	United States Shipping Board	Norfolk, Va.	Army Base.
27	Frt.	44	1,200	do.	Buffalo, N. Y.	do.
28	Frt.	39	1,600	do.	Port Huron, Mich.	Saginaw, Mich.
29	Frt.	36	1,250	do.	Norfolk, Va.	Army Base.
30	Frt.	31	1,250	do.	New York, N. Y.	45 Broadway.
31	Frt.	32	1,200	do.	New Orleans, La.	Carondelet Building.
32	Frt.	33	1,500	do.	New York, N. Y.	45 Broadway.
33	Frt.	39	1,400	do.	Norfolk, Va.	Army Base.
34	Frt.	36	1,250	do.	New York, N. Y.	45 Broadway.
35	Frt.	33	1,500	do.	do.	Do.
36	Frt.	32	1,250	do.	Cleveland, Ohio	Lorain, Ohio.
37	Frt.	48	1,300	do.	New York, N. Y.	45 Broadway.
38	Frt.	35	1,250	do.	Norfolk, Va.	Army Base.
39	Frt.	48	1,250	do.	do.	Do.
40	Frt.	32	1,500	do.	New Orleans, La.	Carondelet Building.
41	Frt.	36	1,250	do.	Norfolk, Va.	Army Base.
42	Frt.	26	1,250	Union Transit Co. (Ill.)	Chicago, Ill.	10124 Avenue M.
43	Frt.	36	1,500	Richard Walsh	Mobile, Ala.	7 St. Michael Street.
44	Frt.	34	1,550	United States Shipping Board *	Savannah, Ga.	Realty Building.
45	Frt.	33	1,200	Wimco Steamship Co.	New Orleans, La.	814 Howard Avenue.
46	Frt.	48	1,300	United States Shipping Board *	New York, N. Y.	45 Broadway.
47	Frt.	40	1,600	do.	do.	Do.
48	Pas.	4	80	U. D. Hendrickson	Key West, Fla.	Palm Beach, Fla.
49	Frt.	48	1,300	United States Shipping Board *	Norfolk, Va.	Army Base.
50	Frt.	32	1,200	do.	New York, N. Y.	45 Broadway.
51	Frt.	48	1,300	do.	Norfolk, Va.	Army Base.
52	Frt.	33	1,300	do.	New York, N. Y.	45 Broadway.
53	Frt.	32	1,250	do.	Cleveland, Ohio	Lorain, Ohio.
54	Frt.	48	1,200	do.	Norfolk, Va.	Army Base.
55	Frt.	19	750	Reuben W. Eberly	Buffalo, N. Y.	305 Richmond Avenue.
56	Frt.	32	1,275	United States Shipping Board *	New York, N. Y.	45 Broadway.
57	Frt.	34	1,500	do.	do.	Do.
58	Frt.	20	850	Buffalo Gravel Corporation (N. Y.)	Buffalo, N. Y.	19 Hudson Street.
59	Frt.	8	1,500	Central R. R. Co. of New Jersey (N. J.)	New York, N. Y.	143 Liberty Street.
60	Frt.	22	1,200	Alaska Steamship Co. (Nev.)	do.	120 Broadway.
61	Frt.	19	368	Caspar Lumber Co. (Calif.)	San Francisco, Calif.	Hobart Building.
62	Tow.	2	80	M. L. Brown	Elizabeth City, N. C.	Edenton, N. C.
63	Pas.	36	980	New York, Albany & Western Steamship Co. (Del.)	New York, N. Y.	Pier 31 North River.
64	Tow.	6	500	Pennsylvania R. R. Co. (Pa.)	do.	Jersey City, N. J.
65	Tow.	8	250	Lancaster Coal Co. (Ill.)	Peoria, Ill.	Kingston Mines, Ill.
66	Frt.	39	2,900	Lancaster Steamship Corporation (N. Y.)	New York, N. Y.	25 Beaver Street.
67	Frt.	13	447	Carrollton Steamship Co. (Mich.)	Port Huron, Mich.	Saginaw, Mich.
68	Fsh.	4	157	John G. Muntzing	Milwaukee, Wis.	Racine, Wis.
69	Pas.	4	185	Police commissioner of Baltimore, Md.	Baltimore, Md.	do.
70	Frt.	43	3,000	United States Shipping Board	Philadelphia, Pa.	Bourse Building.
71	Fsh.	36	2,100	California Sea Products Co. (Calif.)	San Francisco, Calif.	369 Pine Street.
72	Frt.	33	1,650	Atlantic & Caribbean Steam Navigation Co. (Del.)	Wilmington, Del.	Du Pont Building.

\* Formerly British st. a. Queen.  
 † Formerly st. s. Moline.

\* Sold to Ford Motor Co. but document not yet surrendered.

Line No.	Official No.	Signal letters	Rlg	Name of vessel	Tonnage		Dimensions			When built	Where built
					Gross	Net	Length	Breadth	Depth		
							Feet	Feet	Feet		
1	219931	LWJM	St. s.	LAS VEGAS.....⊙	5,403	3,362	410.0	54.4	27.2	1920	Los Angeles, Calif.....
2	217380	LPGH	St. s.	LATIN AMERICAN.....	168	75	97.2	23.6	10.2	1918	Bath, Me.....
3	207635	LBQM	St. s.	LATOCUCHE.....⊙	2,332	1,481	240.0	41.0	28.0	1910	Seattle, Wash.....
4	141418		St. w.	Laura.....	58	58	92.0	22.0	3.9	1895	Arrow Rock, Mo.....
5	141703		St. s.	Laura.....	56	36	70.0	19.4	8.6	1901	Scranton, Miss.....
6	80759		St. s.	Laura H. Williams.....	45	30	57.6	16.0	8.0	1880	Brooklyn, N. Y.....
7	157390		St. s.	Laura M. Keeler.....	93	46	78.5	20.5	9.7	1893	Tottenville, N. Y.....
8	141183		St. s.	Laurance.....	62	56	88.0	28.2	3.8	1891	Madison, Ind.....
9	141134		St. s.	Laurel.....	51	35	72.7	19.0	5.0	1891	Tottenville, N. Y.....
10	141856		St. s.	Laurel.....	41	28	52.2	15.8	6.1	1903	South Bend, Wash.....
11	217647	LQCV	St. s.	LAUREL.....+	4,296	2,639	339.3	49.1	26.5	1919	Baltimore, Md.....
12	219510	LJVW	St. s.	LAUREL.....	5,367	3,635	410.5	54.2	29.2	1920	Seattle, Wash.....
13	220649	MBNV	St. s.	LAVADA.....+⊙	6,052	3,762	402.5	53.0	32.0	1920	Baypoint, Calif.....
14	141529		St. w.	Lavelle Young.....	666	396	140.0	32.0	6.9	1898	Portland, Oreg.....
15	105883		St. p.	Lawrence.....	451	298	146.2	30.0	7.9	1880	Philadelphia, Pa.....
16	206615		St. s.	Lawrence.....	13	11	39.6	10.0	3.5	1908	West De Pere, Wis.....
17	214973		St. s.	Lawrence.....	134	91	95.4	25.2	6.4	1917	Morristown, N. Y.....
18	140451		St. s.	Leader.....	59	29	72.6	18.5	8.2	1881	Philadelphia, Pa.....
19	140718		St. w.	Leader.....	236	156	144.0	32.0	6.5	1884	Stockton, Calif.....
20	141863		St. s.	Leander Wilcox.....	205	101	128.0	22.3	9.2	1903	Noank, Conn.....
21	215159		St. s.	Leatham D. Smith.....	122	83	89.2	21.0	9.5	1893	Toledo, Ohio.....
22	204720		St. s.	LEBANON.....+⊙	9,071	5,482	530.0	56.2	32.0	1907	Ecorse, Mich.....
23	221358	MCVG	St. s.	LEBEC.....⊙	0,900	4,250	435.0	56.2	33.5	1921	Alameda, Calif.....
24	223475	MFHT	St. s.	LEBORE.....+⊙	8,289	4,646	649.6	72.2	40.5	1923	do.....
25	201663		St. s.	Lee Kimball, jr.....	58	39	80.7	18.7	7.0	1904	Scranton, Miss.....
26	200631		St. s.	Lee L. Salmen.....	76	34	69.0	19.7	5.5	1903	Siddell, La.....
27	141644	KPVH	St. s.	LEHIGH.....	446	303	136.0	26.0	13.4	1900	Port Richmond, N. Y.....
28	202311		St. s.	LEHIGH.....+⊙	6,524	5,101	625.0	55.0	31.0	1905	Lorain, Ohio.....
29	218450	LRVG	St. s.	LEHIGH.....+⊙	4,983	3,046	390.0	54.2	27.8	1919	Ilog Island, Pa.....
30	218510	LSBQ	St. s.	LEHIGH.....	176	29	95.5	24.7	12.2	1919	Green Bay, Wis.....
31	141650	KQBR	St. s.	Lehua.....	178	129	112.0	24.1	8.1	1875	San Francisco, Calif.....
32	215535	LJSM	St. s.	Lemuel Burrows.....	7,610	4,787	437.2	63.7	33.7	1917	Camden, N. J.....
33	220589	MBKN	St. s.	LENA LUCKENBACH.....+⊙	0,749	4,211	425.0	53.8	26.4	1920	Iloilo, Japan.....
34	201528	KTNC	St. s.	LENAPE.....	637	433	157.7	29.0	17.2	1904	Camden, N. J.....
35	225370		St. s.	Lenora.....	54	42	75.0	17.5	4.0	1926	Mount Carmel, Ill.....
36	140520		St. s.	Leo.....	89	44	83.8	19.0	7.7	1882	Philadelphia, Pa.....
37	214646		St. w.	Leco.....	22	22	60.6	10.0	2.8	1916	Mound City, Ill.....
38	75218		St. s.	Leo F. Reichert.....	45	23	60.0	14.5	6.0	1869	Philadelphia, Pa.....
39	126667		St. s.	Leon.....	85	42	81.0	19.7	9.5	1890	Brooklyn, N. Y.....
40	141533		St. w.	Leon.....	638	402	181.0	30.5	6.7	1898	San Francisco, Calif.....
41	216619		St. s.	Leona.....	14	9	52.1	12.7	4.1	1897	Baltimore, Md.....
42	140430		St. s.	Leonard Richards.....	97	48	86.4	20.8	9.6	1880	Athens, N. Y.....
43	207272		St. s.	LEONARD B. MILLER.....+	0,291	4,021	604.0	54.0	30.0	1910	Cleveland, Ohio.....
44	201959		St. s.	LEONARD C. HANNA.....+	6,356	4,922	604.0	54.0	30.0	1905	do.....
45	141356		St. s.	LEONARD J. Busby.....	126	68	90.7	26.3	0.7	1894	Tomkins Cove, N. Y.....
46	136350		St. s.	LEONIA.....	604	411	145.0	32.0	14.4	1893	Wilmington, Del.....
47	77161	KMWD	St. s.	LEOPOLD ADLER.....⊙	243	121	117.9	23.0	13.0	1894	Newport News, Va.....
48	218963		St. w.	Lo Roy.....	33	33	70.7	19.8	2.2	1919	Poplar Bluff, Mo.....
49	205840	KWSB	St. s.	Leroy.....⊙	209	142	129.0	22.8	8.8	1874	Boston, Mass.....
50	207996		St. w.	Leroy.....	99	99	126.0	20.6	4.0	1910	Point Pleasant, W. Va.....
51	211875		St. p.	LESCHL.....	433	272	169.0	33.0	8.3	1913	Seattle, Wash.....
52	141334		St. s.	Leslie.....	38	19	67.0	15.5	7.0	1894	South Haven, Mich.....
53	141704		St. s.	LESLIE BALDWIN.....	23	23	56.0	14.0	6.0	1901	San Francisco, Calif.....
54	213519		St. s.	Lester K.....	40	27	63.0	17.4	6.3	1915	Erie, Pa.....
55	221659	MDFS	St. s.	LEVANT ARROW.....+⊙	8,046	4,960	468.3	62.7	32.0	1921	Camden, N. J.....
56	141592		St. s.	Levathau.....	169	70	80.9	26.1	7.3	1899	Richmond, Me.....
57	215446	LHQD	St. s.	LEVIATHAN.....+⊙	59,956	27,066	906.9	100.3	23.7	1914	Hamburg, Germany.....
58	214484	LQKB	St. s.	LEVISA.....⊙	2,118	1,259	251.0	43.8	18.2	1916	Wyandotte, Mich.....
59	224081		St. p.	Lewis-Adams.....	61	48	64.8	22.0	4.4	1925	Manchester, Ohio.....
60	217883	LQRS	St. s.	LEWIS LUCKENBACH.....+⊙	10,462	6,784	496.0	68.2	37.2	1919	Quincy, Mass.....
61	140849		St. s.	Lewis Pulver.....	71	35	80.0	19.3	8.4	1886	Athens, N. Y.....
62	211738	LDHG	St. s.	LEWIS K. THURLOW.....+⊙	3,306	2,097	313.5	46.1	23.0	1913	Newport News, Va.....
63	116110		St. s.	Lewiston (composite).....	1,808	1,342	272.3	38.1	18.5	1886	Wyandotte, Mich.....
64	223498		St. w.	Lewiston.....	581	442	160.2	35.8	5.9	1923	Portland, Oreg.....
65	81310	KJBV	St. s.	Lexington.....⊙	1,248	697	246.0	46.0	15.5	1891	Wilmington, Del.....
66	216715		St. w.	Lexington.....	82	82	94.5	26.0	3.6	1918	Hermann, Mo.....
67	145620		St. s.	Libbie Barber.....	49	24	63.8	17.3	7.0	1892	Jersey City, N. J.....

1 Formerly st. s. (a) W. H. Bentley.  
 2 Formerly st. s. D. S. Arnott.  
 3 Formerly st. s. West Jessup.  
 4 Formerly st. p. Atlantic.  
 5 Formerly st. s. John Webster.  
 6 Formerly U. S. light vessel Poe Reef.

7 Formerly st. s. (a) Josiah G. Munro.  
 8 Formerly st. s. St. Tammany.  
 9 Formerly st. s. William A. Rogers.  
 10 Formerly st. s. Suanlco.  
 11 Formerly st. s. Deepwater.  
 12 Formerly st. s. Eastern Soldier.

Line No.	Service	Crew	Indicated horse-power	Name of owner	Home port	Address of owner
1	Frt.	44	3,500	United States Shipping Board.....	Los Angeles, Calif.....	
2	Tow.	10	550	Texas Co. (Tex.).....	Port Arthur, Tex.....	Dock 29.
3	Frt.	23	800	Alaska Steamship Co. (Nov.).....	New York, N. Y.....	120 Broadway.
4	Tow.	4	120	Daigle Barge Line Co. (La.).....	New Orleans, La.....	Houma, La.
5	Tow.	9	300	Pascagoula Towing Co. (Miss.).....	Gulfport, Miss.....	Moss Point, Miss.
6	Tow.	7	75	Jackson Williams.....	New York, N. Y.....	299 McDougal Street (B.).
7	Tow.	9	500	Keeler Transportation Line (N. Y.).....	do.....	1 Broadway.
8	Fer.	5	90	Gordon O. Greene.....	Cincinnati, Ohio.....	Foot Sycamore Street.
9	Frt.	6	125	Standard Oyster Co. (Conn.).....	Bridgeport, Conn.....	South Norwalk, Conn.
10	Tow.	3	125	Allman Hubble Tug Boat Co. (Wash.).....	Seattle, Wash.....	Houquiam, Wash.
11	Frt.	65	1,800	United States Shipping Board.....	Baltimore, Md.....	22 Light Street.
12	Frt.	22	2,500	Forest Transport Corporation (Nev.).....	Portland, Ore.....	810 Porter Building.
13	Frt.	32	2,800	United States Shipping Board.....	San Francisco, Calif.....	369 Pine Street.
14	Pas.	20	340	American Yukon Navigation Co. (W. Va.).....	Juneau, Alaska.....	St. Michael, Alaska.
15	Fer.	11	460	Cooper River Ferry Commission (S. C.).....	Charleston, S. C.....	Central Wharf.
16	Fsh.	3	12	Anton Barlash.....	Milwaukee, Wis.....	695 Greenbush Street.
17	Pas.	6	150	Port Huron & Sarnia Ferry Co. (Mich.).....	Port Huron, Mich.....	
18	Tow.	5	45	Doane Tow Boat Co. (Mass.).....	Boston, Mass.....	Lewis Wharf.
19	Pas.	18	550	California Navigation & Improvement Co. (Calif.).....	San Francisco, Calif.....	Stockton, Calif.
20	Fsh.	30	250	Fisheries Products Co. (N. C.).....	Wilmington, N. C.....	
21	Tow.	10	260	Leathem D. Smith.....	Milwaukee, Wis.....	Sturgeon Bay, Wis.
22	Frt.	32	1,800	Bethlehem Transportation Corporation (Del.).....	Cleveland, Ohio.....	Union Trust Building.
23	Tnk.	32	2,800	General Petroleum Corporation (Calif.).....	San Francisco, Calif.....	310 Sansome Street.
24	Tnk.	44	5,000	Guaranty Trust Co. (N. Y.).....	New York, N. Y.....	140 Broadway.
25	Tow.	8	200	Pascagoula Towing Co. (Miss.).....	Gulfport, Miss.....	Moss Point, Miss.
26	Pas.	7	100	Gulf Coast Towing Co. (La.).....	New Orleans, La.....	Sidall, La.
27	Tow.	15	735	Bee Line Transportation Co. (Del.).....	Perth Amboy, N. J.....	Box 282.
28	Frt.	32	1,800	Bethlehem Transportation Corporation (Del.).....	Cleveland, Ohio.....	Union Trust Building.
29	Frt.	37	2,500	United States Shipping Board.....	Philadelphia, Pa.....	Bourse Building.
30	Tow.	12	500	Lehigh Valley R. R. Co. (N. J.).....	New York, N. Y.....	143 Liberty Street.
31	Frt.	10	175	Red Salmon Canning Co. (Calif.).....	San Francisco, Calif.....	2 Pine Street.
32	Frt.	38	3,000	Mystic Steamship Co. (Mass.).....	Boston, Mass.....	111 Devonshire Street.
33	Frt.	40	3,200	Luckenbach Steamship Co. (Del.).....	New York, N. Y.....	44 Whitehall Street.
34	Tow.	19	1,000	Reading Co. (Pa.).....	Philadelphia, Pa.....	Reading Terminal.
35	Tow.	5	60	R. C. Hockman.....	Evansville, Ind.....	Mount Vernon, Ind.
36	Tow.	8	500	New Orleans Coal & Bisso Towboat Co. (Del.).....	New Orleans, La.....	123 Walnut Street.
37	Fer.	2	36	Edward Dally.....	St. Louis, Mo.....	Commerce, Mo.
38	Tow.	4	150	Relchert Towing Line (N. Y.).....	New York, N. Y.....	Foot Dupont Street (B.).
39	Tow.	7	400	Atlantic Towing Co. (Del.).....	Savannah, Ga.....	228 E. Bay Street.
40	Pas.	25	700	American Yukon Navigation Co. (W. Va.).....	Juneau, Alaska.....	St. Michael, Alaska.
41	Tow.	3	70	J. K. Gillikin.....	Beaufort, N. C.....	Marshallberg, N. C.
42	Tow.	6	350	Cahill Towing Line (N. J.).....	New York, N. Y.....	11 Moore Street.
43	Frt.	3	1,760	Columbia Steamship Co. (Ohio).....	Cleveland, Ohio.....	1202-1204 Hanna Building.
44	Frt.	32	1,600	Mahoning Steamship Co. (Ohio).....	do.....	Leader-News Building.
45	Tow.	6	350	Wright & Cobb Lighterage Co. (N. Y.).....	New York, N. Y.....	17 Battery Place.
46	Fer.	6	500	Riverside & Fort Lee Ferry Co. (N. Y.).....	do.....	Foot West One hundred and thirtieth Street.
47	Tow.	14	800	Wilmington Towing Co.....	Wilmington, N. C.....	
48	Frt.	7	24	Brooklyn Cooperage Co. (N. Y.).....	St. Louis, Mo.....	
49	Tow.	13	450	Aiken Towboat & Barge Co. (Fla.).....	Pensacola, Fla.....	812 South Palafox Street.
50	Pas.	13	203	H. C. Donnally.....	Pittsburgh, Pa.....	Wheeling, W. Va.
51	Fer.	8	700	County of King (Wash.).....	Seattle, Wash.....	
52	Tow.	4	150	Henry Doyne.....	Milwaukee, Wis.....	Sturgeon Bay, Wis.
53	Tow.	4	96	Kahului Railroad Co. (Hawaii).....	Honolulu, Hawaii.....	Kahului, Hawaii.
54	Fsh.	0	80	Thomas J. Welsh.....	Eric, Pa.....	209 Holland Street.
55	Tnk.	41	3,000	Standard Transportation Co. (Del.).....	New York, N. Y.....	20 Broadway.
56	Frt.	7	325	Michael R. Mackey.....	do.....	211 Willis Avenue.
57	Pas.	1,200	99,999	United States Shipping Board.....	do.....	45 Broadway.
58	Frt.	33	1,300	United Fruit Steamship Corporation (Del.).....	do.....	17 Battery Place.
59	Fer.	4	35	Ernest B. Sulter.....	Cincinnati, Ohio.....	Manchester, Ohio.
60	Frt.	52	1,500	Luckenbach Steamship Co. (Del.).....	New York, N. Y.....	41 Whitehall Street.
61	Pas.	0	150	John E. Moore Co. (N. Y.).....	do.....	17 State Street.
62	Frt.	34	1,200	Mystic Steamship Co., trustees (Mass.).....	Boston, Mass.....	111 Devonshire Street.
63	Frt.	18	700	Cleveland Transportation Co. (Ohio).....	Cleveland, Ohio.....	Union Trust Building.
64	Frt.	18	600	Oregon-Washington R. R. & Navigation Co. (Oreg.).....	Portland, Ore.....	632 Pittcock Building.
65	Pas.	55	100	Colonial Navigation Co. (N. Y.).....	New York, N. Y.....	Pier 44, North River.
66	Pas.	4	100	Lafayette County Ferry Co. (Mo.).....	St. Louis, Mo.....	Lexington, Mo.
67	Tow.	5	100	John F. Cahlr.....	New York, N. Y.....	682 Twelfth Avenue.

<sup>11</sup> Formerly st. s. James Roy.

<sup>11</sup> Formerly st. s. <sup>a</sup> C. K. Buckley. <sup>b</sup> Grantham I. Taggart.

<sup>11</sup> Formerly st. s. Easton.

<sup>11</sup> Formerly st. s. <sup>a</sup> John H. Estill.

<sup>11</sup> Formerly st. s. <sup>b</sup> Leopold Adler. <sup>c</sup> Mary Collins.

<sup>17</sup> Formerly U. S. revenue cutter Dexter.

<sup>17</sup> Formerly <sup>a</sup> German st. s. Venterland.

<sup>17</sup> Formerly <sup>b</sup> U. S. S. B. No. 1.

<sup>17</sup> Formerly st. s. Susan E. Peck.

<sup>17</sup> Formerly st. s. Washington.

<sup>17</sup> Formerly st. s. <sup>a</sup> Theresen Berdon.

<sup>17</sup> Formerly st. s. <sup>b</sup> Harry R. Wheeler.

Line No.	Official No.	Signal letters	Rlg	Name of vessel	Tonnage		Dimensions			When built	Where built
					Gross	Net	Length	Breadth	Depth		
1	206762		St. s.	Libbie Purdy	41	28	53.7	10.7	7.6	1909	Chelsea, Mass.
2	216341	LMCK	St. s.	LIBERATOR	7,707	5,892	410.0	50.0	29.0	1915	Alameda, Calif.
3	62929		St. s.	Liberty	171	110	103.0	28.7	8.0	1891	City Island, N. Y.
4	127487		St. s.	Liberty	211	143	139.7	31.2	9.1	1900	Everett, Wash.
5	206895		St. s.	Liberty	30	20	47.0	13.0	6.0	1909	Mantowoc, Wis.
6	207223		St. s.	Liberty	36	22	67.5	17.8	7.3	1910	Eric, Pa.
7	209372		St. w.	Liberty	196	196	141.8	28.7	5.0	1912	Clarrington, Ohio
8	210349		St. s.	Liberty	42	23	59.0	15.4	5.7	1912	Portland, Oreg.
9	211249		St. s.	LIBERTY	83	77	67.6	20.0	9.2	1913	Buffalo, N. Y.
10	217061	LNHG	St. s.	LIBERTY	6,211	3,835	395.6	55.0	31.4	1918	Kearny, N. J.
11	217163	LNPM	St. s.	Liberty	324	168	130.2	28.6	13.2	1918	Norfolk, Va.
12	217377		St. s.	Liberty	10	7	41.0	11.5	4.0	1918	St. James, Mich.
13	219752	LWBG	St. s.	LIBERTY BELL	5,107	3,129	390.0	54.2	27.8	1920	Hog Island, Pa.
14	218697	LSDB	St. s.	LIBERTY GLO.	4,979	3,060	390.0	54.2	27.8	1919	do
15	218683	LSQR	St. s.	LIBERTY LAND	5,052	3,063	390.0	54.2	27.8	1919	do
16	221073	MCLN	St. s.	LIBERTY	7,057	4,327	435.0	56.2	33.4	1921	Oakland, Calif.
17	221356		St. s.	LIEUT. FLAHERTY	727	493	145.2	40.0	15.7	1921	Groton, Conn.
18	222829		St. s.	Lieut. E. A. Bumpus	30	20	63.4	12.2	6.4	1905	Camden, N. J.
19	218753	LSKV	St. s.	LIGHTBURNE	6,541	4,054	410.8	50.1	31.1	1919	Bath, Me.
20	219822	LWVU	St. s.	Lightning	183	62	94.2	24.6	13.2	1920	Milford, Del.
21	141861	LSLC	St. s.	LIGONIER	3,737	2,396	352.5	46.4	26.2	1903	Camden, N. J.
22	200725	KSWM	St. s.	LIKE LIKE	374	214	136.1	30.1	11.5	1904	San Francisco, Calif.
23	141940		St. s.	Lillian	174	118	108.4	28.4	8.8	1902	Athens, N. Y.
24	219716	LVWB	St. s.	LILLIAN	3,482	2,112	328.0	46.2	22.9	1920	Wilmington, Del.
25	202559		St. s.	Lillian	18	9	48.4	12.4	4.2	1905	Elizabeth City, N. C.
26	212341		St. s.	Lillian A.	24	19	40.5	12.5	4.3	1914	Northport, Mich.
27	217859	LQRB	St. s.	LILLIAN LUCKENBACH	8,536	5,639	448.9	60.2	28.2	1919	Chester, Pa.
28	141683		St. w.	Lillie	18	16	60.0	17.5	2.8	1900	Kissimmee, Fla.
29	206968		St. s.	Lillie and Agnes	115	80	100.0	20.6	8.2	1909	Perth Amboy, N. J.
30	203029		St. s.	Lilly K.	10	7	32.2	9.6	3.5	1905	Mantowoc, Wis.
31	220732	MBRQ	St. s.	LILMAE	5,188	3,686	391.9	51.2	30.0	1920	Savannah, Ga.
32	140478		St. w.	Lily	123	72	92.5	16.4	3.7	1881	Seattle, Wash.
33	212592	LDQN	St. s.	LIMON	3,266	2,039	330.6	44.5	32.1	1904	Belfast, Ireland
34	212845		St. s.	LINCOLN	580	394	147.3	43.0	12.6	1914	Houghton, Wash.
35	212104		St. s.	LINCOLN PARK No. 1	82	56	71.0	19.0	10.6	1914	Mantowoc, Wis.
36	141561		St. w.	Linda	692	386	181.0	36.5	6.7	1898	Unalaska, Alaska
37	201330		St. p.	Lionel R. Webster	343	261	139.0	32.7	8.3	1904	Portland, Oreg.
38	217280	LPBF	St. s.	LITHOPOLIS	2,362	1,407	263.4	42.4	22.2	1918	Tampa, Fla.
39	141386		St. p.	Little Ben	24	24	64.8	18.0	2.4	1895	Pomeroy, Ohio
40	208038		St. w.	Little Delta	71	44	66.7	16.7	3.2	1908	Fairbanks, Alaska
41	211310		St. w.	Little Jim	14	14	63.5	14.0	2.0	1913	Martins Ferry, Ohio
42	140661		St. s.	Little Mac	25	19	60.0	10.0	2.5	1886	Buffalo, N. Y.
43	140501		St. s.	Little Nora	17	8	47.6	12.9	6.0	1881	Baltimore, Md.
44	141318		St. p.	Little Silver	428	286	169.9	25.8	7.8	1893	Tomkins Cove, N. Y.
45	14889		St. s.	Livingston	91	62	81.0	25.0	7.0	1833	Saugerties, N. Y.
46	221031	MCKH	St. s.	LIVINGSTON ROE	8,194	5,034	462.4	60.2	29.0	1921	Vancouver, Wash.
47	140550		St. s.	Lizzie Crawford	52	26	67.4	17.5	8.0	1882	Camden, N. J.
48	141012		St. s.	Lizzie M. Snow	17	9	35.7	9.9	3.9	1889	Brewer, Mo.
49	76318		St. s.	Lloyd M.	51	34	70.7	14.5	6.0	1882	Buffalo, N. Y.
50	5874		St. s.	LLOYD H. DALZELL	27	13	55.4	14.0	6.7	1869	New Brunswick, N. J.
51	127005		St. s.	LLOYD H. DALZELL	88	43	79.0	19.5	9.0	1893	Philadelphia, Pa.
52	215702	LSNQ	St. s.	LOCKPORT	6,214	3,751	400.7	54.2	30.1	1919	Chester, Pa.
53	221389		St. w.	Logger	447	322	155.7	35.0	6.6	1924	St. Helens, Oreg.
54	141171		St. s.	Lola M.	45	25	73.2	16.3	5.0	1891	Tottenville, N. Y.
55	96067		St. w.	Lone Deer	55	55	82.0	20.0	3.6	1903	Muscataine, Iowa
56	141429		St. w.	Lone Star	73	40	81.0	18.9	3.3	1896	Berwick, La.
57	222089		St. w.	Lone Star	66	60	90.0	24.5	4.1	1922	Rock Island, Ill.
58	140390		St. p.	Long Beach	411	259	150.5	32.0	10.5	1850	Wilmington, Del.
59	216289		St. s.	LONG BRANCH	220	166	104.2	25.7	11.2	1918	Elizabethport, N. J.
60	208175	LBRN	St. s.	LONG ISLAND	778	422	159.7	36.5	12.0	1910	Nauk, Conn.
61	210190	LCMD	St. s.	Long Island	390	167	151.6	24.1	13.0	1912	Rockland, Me.
62	141385		St. s.	Longport	20	14	70.1	14.4	5.0	1895	Nyack, N. Y.
63	15080		St. s.	Lookout	35	24	51.1	13.6	6.8	1862	Camden, N. J.
64	219691	LVTO	St. s.	LOON	409	169	139.4	25.2	14.3	1910	Savannah, Ga.
65	206910		St. s.	LORAIN	49	34	68.0	16.0	7.1	1909	Buffalo, N. Y.

1 Formerly st. s. W. E. Peck.  
 2 Neutral.  
 3 Formerly st. s. City of Everett.  
 4 Formerly st. s. Hedge Wickwire.  
 5 Formerly U. S. Q. M. C. Lieut. Bumpus.

6 Formerly st. s. Maddequet.  
 7 Formerly st. s. Marica.  
 8 Formerly British st. s. Limon.  
 9 Formerly st. s. Timothy J. O'Byrne.  
 10 Formerly st. s. J. W. Hahn.

Line No.	Service	Crew	Indicated horse-power	Name of owner	Home port	Address of owner
1	Tow.	2	110	Commercial Wharf Water Boat Co.	Boston, Mass.	Commercial Wharf.
2	Frt.	44	2,700	United States Shipping Board.	San Francisco, Calif.	360 Pine Street.
3	Frt.	10	180	George W. Gascola.	New York, N. Y.	16 Exchange Place (J. C.).
4	Frt.	5	500	Kitsap County Transportation Co. (Wash.).	Seattle, Wash.	Pier 3.
5	Tow.	6	60	Construction Material Co. (Ind.).	Chicago, Ill.	133 West Washington Street.
6	Fsh.	6	173	Harry H. Boyd.	Erie, Pa.	102 Chestnut Street.
7	Pas.	14	260	Ohio & Muskingum River Transportation Co. (Ohio).	Cincinnati, Ohio.	Box 624, Zanesville, Ohio.
8	Tow.	2	160	Milton Smith.	Portland, Ore.	Rainier, Ore.
9	Tow.	2	200	Benj. L. Cowles.	Buffalo, N. Y.	360 Ohio Street.
10	Frt.	47	+2,500	United States Shipping Board.	Newark, N. J.	Kearny, N. J.
11	Tow.	18	1,000	Southern Transportation Co. (N. J.).	Philadelphia, Pa.	Commercial Trust Building.
12	Fsh.	2	40	Harold G. McCann.	Grand Haven, Mich.	Charlevoix, Mich.
13	Frt.	34	+2,500	United States Shipping Board.	Philadelphia, Pa.	Bourse Building.
14	Frt.	37	+2,500	do.	do.	do.
15	Frt.	36	+2,500	Export Steamship Corporation (N. Y.).	New York, N. Y.	25 Broadway.
16	Tnk.	40	3,000	General Petroleum Corporation (Calif.).	San Francisco, Calif.	1281 Greenwich Street.
17	Fer.	6	700	City of Boston (Mass.).	Boston, Mass.	City Hall.
18	Misc.	3	70	F. M. Downing.	Cleveland, Ohio.	4 Groveland Club.
19	Tnk.	38	3,000	Texas Co. (Tex.).	Port Arthur, Tex.	Dock 29.
20	Tow.	8	750	United States Shipping Board.	Wilmington, Del.	
21	Tnk.	35	2,200	Gulf Refining Co. (Tex.).	Port Arthur, Tex.	West Seventh Street.
22	Pas.	41	443	Inter-Island Steam Navigation Co. (Hawaii).	Honolulu, Hawaii.	42 South Queen Street.
23	Frt.	6	160	Atlantic Lighterage Corporation (N. Y.).	New York, N. Y.	17 Battery Place.
24	Frt.	29	1,650	A. H. Bull Steamship Co. (N. J.).	do.	40 West Street.
25	Tow.	2	8	Winton Heading Co. (N. C.).	Elizabeth City, N. C.	Winton, N. C.
26	Fsh.	4	40	George C. Abbott.	Grand Haven, Mich.	Northport, Mich.
27	Frt.	54	+5,000	Luckenbach Steamship Co. (Del.).	New York, N. Y.	44 Whitehall Street.
28	Misc.	4	40	E. P. Dann.	Miami, Fla.	405 Southwest Seventh Street.
29	Frt.	3	80	Elmer D. Walling.	New York, N. Y.	Montclair, N. J.
30	Fsh.	3	25	Mrs. Laura Paulson.	Grand Haven, Mich.	Monticque, Mich.
31	Tnk.	43	2,800	U. S.-Mex. Oil Corporation (Del.).	New York, N. Y.	26 Beaver Street.
32	Tow.	4	65	Tom Moore Boom Co. (Wash.).	Seattle, Wash.	1640 West Forty-sixth Street.
33	Frt.	53	2,750	United Fruit Steamship Corporation (Del.).	New York, N. Y.	17 Battery Place.
34	Fer.	7	600	King County (Wash.).	Seattle, Wash.	County City Building.
35	Tow.	5	355	Commissioners of Lincoln Park.	Chicago, Ill.	Clark and Center Streets.
36	Pas.	23	700	American Yukon Navigation Co. (W. Va.).	Juneau, Alaska.	St. Michael, Alaska.
37	Fer.	5	200	City of Portland.	Portland, Ore.	City Hall.
38	Frt.	34	1,150	United States Shipping Board.	Tampa, Fla.	
39	Fer.	2	25	Clifton, New Castle & Ohio Ferry Co. (W. Va.).	Pittsburgh, Pa.	Clifton, W. Va.
40	Tow.	5	40	Cyrus B. Atwell.	Seward, Alaska.	Fairbanks, Alaska.
41	Tow.	7	50	Foundation Co. (N. Y.).	Pittsburgh, Pa.	508 Fulton Building.
42	Frt.	5	175	Pearl P. Phelps.	Cape Vincent, N. Y.	Chaumont, N. Y.
43	Tow.	3	50	Arundel Corporation (Md.).	Baltimore, Md.	Pier 2, Pratt Street.
44	Pas.	18	485	Long Branch Steamboat Co. (N. J.).	Port Amboy, N. J.	Long Branch, N. J.
45	Frt.	4	100	Campbell & Stuart (N. Y.).	New York, N. Y.	11 Moore Street.
46	Tnk.	39	2,800	Standard Oil Co. (N. J.).	do.	26 Broadway.
47	Tow.	5	200	Charles L. Walker.	Philadelphia, Pa.	113 Walnut Street.
48	Frt.	2	35	Roy B. Rowo.	Boothbay, Me.	Boothbay Harbor, Me.
49	Fsh.	6	115	John Mollhagen.	Grand Haven, Mich.	St. Joseph, Mich.
50	Tow.	3	75	Joseph F. Costello.	Albany, N. Y.	Waterford, N. Y.
51	Tow.	4	280	Fred B. Dalzell.	New York, N. Y.	24 State Street.
52	Frt.	41	+2,500	United States Shipping Board.	Philadelphia, Pa.	Bourse Building.
53	Tow.	9	750	Milton Smith.	Portland, Ore.	Rainier, Ore.
54	Oys.	3	75	N. S. Ackerly & Son Co. (N. Y.).	New York, N. Y.	Sayville, N. Y.
55	Frt.	4	500	Hans Goos.	Des Moines, Iowa.	Davenport, Iowa.
56	Tow.	8	100	A. P. Brenux.	New Orleans, La.	Lockport, La.
57	Frt.	4	140	Builders Sand & Gravel Co.	Des Moines, Iowa.	Davenport, Iowa.
58	Fer.	6	300	Wilmington & Pennsgrove Transportation Co. (Del.).	Wilmington, Del.	Fourth Street.
59	Tow.	5	950	Hudson Trust Co. (N. J.).	New York, N. Y.	Pier 11, North River.
60	Pas.	11	1,000	Bridgeport & Port Jefferson Steamboat Co. (Conn.).	Bridgeport, Conn.	6 Stratford Avenue.
61	Fsh.	24	100	Douglas Co. (Va.).	Reedville, Va.	
62	Pas.	3	150	Frank McAvoy.	New York, N. Y.	1643 East Ninety-sixth Street.
63	Tow.	4	175	John M. Taylor.	Philadelphia, Pa.	610 Ellsworth Street.
64	Fsh.	21	550	Deep Sea Fisheries (Me.).	Rockland, Me.	Tilsons Wharf.
65	Tow.	3	125	Fabiola H. Jacques.	Detroit, Mich.	14 Cicotte Street.

<sup>10</sup> Formerly st. s. Carrle.  
 (a) Campania.  
<sup>11</sup> Formerly (b) J. L. Luckenbach,  
 (c) Pollux.

<sup>12</sup> Formerly st. w. (a) H. W. B.  
 (b) C. Brusso.  
<sup>13</sup> Formerly st. s. Correction.

Line No.	Official No.	Signal letters	Rig	Name of vessel	Tonnage		Dimensions			When built	Where built
					Gross	Net	Length	Breadth	Depth		
							Feet	Feet	Feet		
1	212908		St. s.	LORAIN	05	31	68.7	17.0	11.0	1915	Cleveland, Ohio
2	218077	LRFC	St. s.	LORAIN	6,213	3,836	395.5	55.0	31.4	1919	Kearny, N. J.
3	200139		St. s.	LORD BALTIMORE	445	289	196.0	23.5	12.0	1903	Wilmington, Del.
4	223180		St. s.	Loren	26	17	49.2	13.3	4.2	1914	Norfolk, Va.
5	140588		St. s.	Lorena	34	17	70.3	15.6	7.6	1882	Saugatuck, Mich.
6	207088		St. s.	Lorene	19	13	48.0	9.6	5.0	1886	Buffalo, N. Y.
7	210807		St. s.	Loretta	49	28	61.1	20.1	6.4	1913	Boothbay Harbor, Me.
8	219033		St. s.	Loretta	16	11	39.5	10.0	4.4	1915	Ruber, Mich.
9	220203	LWSG	St. s.	LORETTA	5,493	3,382	400.7	54.2	30.4	1920	Chester, Pa.
10	140845		St. s.	Loretto	27	18	54.5	14.2	6.8	1886	Brooklyn, N. Y.
11	220510	MBHQ	St. s.	LORRAINE CROSS	5,127	3,124	390.0	54.2	27.8	1920	Hog Island, Pa.
12	205240	KWPS	St. s.	Lorraine Rita	286	194	127.0	26.1	13.8	1908	Baltimore, Md.
13	213902	LFFS	St. s.	LOS ANGELES	6,752	4,205	435.0	55.2	33.7	1916	San Francisco, Calif.
14	141015		St. s.	Lotis	38	20	75.7	11.5	7.1	1899	East Boston, Mass.
15	02507		St. s.	Lotta L. Cowles	35	22	69.0	15.2	6.6	1894	Grand Haven, Mich.
16	140517		St. s.	Lottie	47	23	66.7	19.0	5.8	1882	Apalachicola, Fla.
17	141331		St. s.	Lottie and May	13	6	44.9	11.9	5.7	1894	East Boothbay, Me.
18	141298		St. s.	Lotus	127	86	110.5	22.0	8.7	1893	Manitowoc, Wis.
19	155330		St. s.	Lotus	19	13	52.3	13.8	5.2	1898	Athens, N. Y.
20	90036		St. s.	Lou-Ella	50	34	63.0	16.0	8.7	1890	Manitowoc, Wis.
21	140595		St. s.	Louie	22	11	53.6	13.3	6.0	1882	Baltimore, Md.
22	206470		St. s.	Louis R.	64	51	69.9	20.8	5.8	1909	Stratford, Conn.
23	208099		St. s.	Louis O'Donnell	81	65	64.7	21.0	9.2	1910	Tottenville, N. Y.
24	140559		St. s.	Louis Pahlow	366	290	155.4	30.4	10.5	1882	Milwaukee, Wis.
25	217733	LQIV	St. s.	LOUIS M. WINSLOW	346	160	139.2	24.0	13.1	1910	East Boothbay, Me.
26	209971		St. s.	LOUIS R. DAVIDSON	6,356	4,093	504.0	66.0	30.0	1912	Ashabula, Ohio
27	215518		St. s.	LOUIS W. HILL	7,038	5,648	525.0	58.0	31.0	1917	Lorain, Ohio
28	141225		St. s.	Louisa	59	29	71.8	18.0	8.1	1892	Baltimore, Md.
29	140288		St. s.	Louise	83	43	86.6	19.3	8.1	1878	Sandusky, Ohio
30	140427		St. s.	Louise	105	59	94.5	20.0	7.4	1880	Camden, N. J.
31	141572		St. w.	Louise	717	384	165.0	36.5	5.0	1898	Unalaska, Alaska
32	209242		St. s.	Louise	46	31	68.5	17.7	5.6	1911	Mudston, Md.
33	222416	NDRW	St. s.	Louise	530	296	167.3	28.3	13.8	1922	Milford, Del.
34	81312		St. s.	Louise Greer	108	54	85.3	21.1	10.0	1860	Wilmington, Del.
35	204930		St. s.	Louise Ruge	68	46	67.0	20.0	8.1	1908	West New Brighton, N. Y.
36	130906	KQRH	St. s.	LOUISIANA	2,840	1,707	290.0	42.2	23.2	1901	Chicago, Ill.
37	140917		St. w.	Louisiana	59	30	98.2	18.1	4.0	1888	New Orleans, La.
38	214846		St. s.	LOUISIANA	97	51	71.0	20.0	12.5	1917	Cleveland, Ohio
39	218896	LSTP	St. s.	LOUISIANA	2,674	1,658	253.4	43.8	26.0	1919	Ecorse, Mich.
40	145349		St. s.	Louisville	87	43	83.2	19.0	8.1	1883	Philadelphia, Pa.
41	207052		St. s.	LOUISVILLE	47	32	61.0	16.0	8.0	1910	Lorain, Ohio
42	217997	LQWS	St. s.	LOUISVILLE BRIDGE	3,283	2,000	324.0	46.2	25.0	1919	Newark, N. J.
43	222874		St. s.	Lovilla	9	6	37.0	8.0	3.2	1922	Seattle, Wash.
44	205077		St. s.	Loyd	10	7	39.1	8.8	3.7	1908	do.
45	221590	MDCP	St. s.	LUBRICO	0,956	4,290	425.0	67.2	33.1	1921	Oakland, Calif.
46	140227		St. s.	Luce Brothers	141	67	114.3	18.5	8.9	1877	New London, Conn.
47	141283		St. s.	Lucie Ross	49	24	70.7	16.6	7.6	1893	Baltimore, Md.
48	209875	LJWV	St. s.	LUCIUS W. ROBINSON	1,899	1,141	244.0	43.0	18.3	1912	Wyandotte, Mich.
49	221228		St. s.	Lucy T.	18	12	61.2	11.7	4.2	1910	Ithaca, N. Y.
50	141832		St. s.	Lucy Coles	41	36	81.4	17.2	4.0	1902	Point Pleasant, W. Va.
51	216147	LKMD	St. s.	LUELLA	4,152	2,540	339.3	40.1	20.3	1918	Baltimore, Md.
52	141583		St. s.	Lumberman	34	19	54.0	17.0	6.5	1909	Seattle, Wash.
53	204955	KWMR	St. s.	LURLINE	6,572	4,096	412.8	53.1	29.2	1908	Newport News, Va.
54	215068		St. w.	Lurline	521	416	173.8	30.5	6.1	1917	Portland, Ore.
55	214915		St. s.	Lustania	15	7	40.0	9.0	4.0	1911	West Do Pere, Wis.
56	218486	LRWK	St. s.	LUXPAILE	4,990	3,051	390.0	54.2	27.6	1919	Hog Island, Pa.
57	121095		St. s.	Luzerne	165	112	94.3	23.7	14.3	1899	Port Richmond, N. Y.
58	140770		St. s.	Luzerne Lindington	114	68	54.0	21.0	8.4	1885	New Haven, Conn.
59	219210	LTQB	St. s.	LYCOMING	5,989	3,709	400.7	54.2	30.4	1910	Hurrman, Pa.
60	210307		St. s.	LYCORA	55	37	72.0	16.0	8.6	1912	Buffalo, N. Y.
61	211562		St. s.	Lydia	26	18	47.0	14.7	5.2	1913	Menominee, Mich.
62	202056		St. s.	LYMAN C. SMITH	6,200	4,016	525.0	55.2	31.0	1905	Wyandotte, Mich.
63	221088		St. w.	Lyndhurst	146	146	103.1	22.0	4.0	1922	Lumber City, Ga.
64	203658		St. s.	LYNFORD E. GEER	1,795	3,611	420.0	52.0	21.3	1906	West Bay City, Mich.
65	207010		St. s.	LYNNHAVEN	145	99	89.3	22.0	11.0	1910	Baltimore, Md.
66	214572		St. s.	M. C. K. (composite)	17	11	46.0	14.2	4.3	1916	Detour, Mich.
67	92509		St. s.	M. Dougherty	43	43	71.0	17.2	6.0	1892	Pittsburgh, Pa.
68	210613	LCQB	St. s.	M. MORAN	256	174	103.0	25.5	13.2	1913	Camden, N. J.
69	205000		St. s.	M. A. BRADLEY	5,539	4,127	460.0	62.2	31.0	1908	Ecorse, Mich.

<sup>1</sup> Formerly U. S. N. No. 1348.

<sup>2</sup> Formerly st. s. <sup>(a)</sup> Lorena, <sup>(b)</sup> United States Engineers, Energy.

<sup>3</sup> Formerly st. s. <sup>(a)</sup> Long Island.

<sup>4</sup> Formerly st. s. <sup>(b)</sup> United States Engineers, Sand Beach.

<sup>5</sup> Formerly st. s. Albatross.

<sup>6</sup> Formerly st. s. Margaret McCann <sup>(a)</sup> O. V. Sage.

<sup>7</sup> Formerly st. s. <sup>(b)</sup> Tom & Joe, <sup>(c)</sup> Happy.

Line No.	Service	Crew	Indicated horse-power	Name of owner	Home port	Address of owner
1	Tow.	8	500	Great Lakes Towing Co. (N. J.)	Duluth, Minn.	N. P. Dock.
2	Frt.	54	2,500	United States Shipping Board	Newark, N. J.	
3	Pas.	38	2,000	Baltimore & Philadelphia Steamboat Co. (Md.)	Philadelphia, Pa.	Pier 3, South Delaware Avenue.
4	Pas.	2	30	Glen Harriman	Tacoma, Wash.	Vaughn, Wash.
5	Tow.	9	200	Lorena Tow Boat Co. (Wis.)	Milwaukee, Wis.	Public Service Building.
6	Tow.	2	110	Samuel Trudeau	Toledo, Ohio.	382 Millard Avenue.
7	Pas.	3	125	Chesapeake Ferry Co. (Va.)	Norfolk, Va.	700 Front Street.
8	Tow.	2	12	Eugene Sweeney	Marquette, Mich.	Hickford, Mich.
9	Frt.	43	3,000	United States Shipping Board	Philadelphia, Pa.	Bourse Building.
10	Oys.	3	75	Long Island Oyster Farms (N. Y.)	New York, N. Y.	Northport, N. Y.
11	Frt.	41	2,500	United States Shipping Board	Philadelphia, Pa.	Bourse Building.
12	Tow.	15	750	Edward Koven	New York, N. Y.	1161 Sherman Avenue.
13	Tnk.	39	2,600	Union Oil Co. (Calif.)	Los Angeles, Calif.	Union Oil Building.
14	Frt.	3	250	Joseph F. O'Boyle	New York, N. Y.	15 Moor Street.
15	Tow.	6	80	Cowles Towing Co. (N. Y.)	Buffalo, N. Y.	300 Ohio Street.
16	Tow.	8	175	Cypress Lumber Co. (Me.)	Apalachicola, Fla.	Box 239.
17	Pas.	2	182	Margaret J. Williams	Portland, Me.	29 St. Lawrence Street.
18	Tow.	10	400	Wm. L. Martin	Grand Haven, Mich.	Cheboygan, Mich.
19	Tow.	3	60	Gownanus Towing Co. (N. Y.)	New York, N. Y.	Foot Smith Street (B.).
20	Tow.	7	150	Roy R. Love	Grand Haven, Mich.	Muskegon, Mich.
21	Tow.	3	88	Atlantic Transport Co. (W. Va.)	Baltimore, Md.	Chamber of Commerce Building.
22	Frt.	8	100	Andrew Radol Oyster Co. (Conn.)	Bridgeport, Conn.	South Norwalk, Conn.
23	Tow.	5	150	Louis O'Donnell	New York, N. Y.	116 Broad Street.
24	Frt.	12	260	Alexander MacDonald	Oswego, N. Y.	71 West Third Street.
25	Fsh.	30	550	Ocean Trawling Co. (Mass.)	Boston, Mass.	84 State Street.
26	Frt.	22	1,760	American S. S. Co. (N. Y.)	Buffalo, N. Y.	Prudential Building.
27	Frt.	32	1,800	Producers S. S. Co. (Ohio)	Cleveland, Ohio.	Leader-News Building.
28	Tow.	9	175	Marine Engine & Boiler Co. (Md.)	Baltimore, Md.	Whipnot and Point Streets.
29	Pas.	6	120	Kelbo Fish Co. (Pa.)	Erie, Pa.	214 West Third Street.
30	Tow.	11	294	Southern Pacific Co. (Ky.)	Galveston, Tex.	Pier B.
31	Pas.	21	800	American Yukon Navigation Co. (W. Va.)	St. Michael, Alaska	
32	Tow.	7	125	District of Columbia	Washington, D. C.	Municipal Building.
33	Fsh.	37	700	Marine Products (Va.)	Reedville, Va.	
34	Tow.	6	500	Chesapeake & Ohio Ry. Co. (Va.)	Newport News, Va.	Chesapeake & Ohio Building.
35	Tow.	9	300	Tice Towing Line (N. J.)	New York, N. Y.	17 Battery Place.
36	Tnk.	20	1,150	Texas Co. (Tex.)	Port Arthur, Tex.	Dock 29.
37	Tow.	9	250	Oliver F. Bradford	New Orleans, La.	1223 St. Mary Street.
38	Frt.	4	500	Great Lakes Towing Co. (N. J.)	Duluth, Minn.	N. P. Dock.
39	Frt.	25	1,500	Gulf & Southern Steamship Co. (N. Y.)	New York, N. Y.	Pier 30, North River.
40	Tow.	5	300	Atlantic & Danville R. R. Co. (Va.)	Norfolk, Va.	
41	Fsh.	6	55	Booth Fisheries Co. (Del.)	Chicago, Ill.	205 North Michigan Avenue.
42	Frt.	37	1,800	United States Shipping Board	Newark, N. J.	Kenrny, N. J.
43	Fsh.	1	18	Harry Yank	Seattle, Wash.	682 Orcas Street.
44	Fsh.	2	12	F. A. Nelson	do.	6720 Ninth Avenue, NW.
45	Tnk.	35	3,200	Standard Oil Co. of California (Del.)	San Francisco, Calif.	225 Bush Street.
46	Fsh.	20	350	Cherrystone Oil & Fertilizer Co. (Va.)	Cape Charles, Va.	
47	Tow.	10	150	Richmond Cedar Works (Va.)	Newport News, Va.	Richmond, Va.
48	Frt.	26	900	George Hull Corporation (N. Y.)	Ogdensburg, N. Y.	52 Water Street.
49	Pas.	1	75	J. W. Shoots	Rochester, N. Y.	Romulus, N. Y.
50	Tow.	6	50	E. P. Matthews	Pittsburgh, Pa.	Point Pleasant, W. Va.
51	Ref.	45	1,500	United States Shipping Board	Baltimore, Md.	22 Light Street.
52	Tow.	3	100	Delta V. Smyth	Seattle, Wash.	Olympia, Wash.
53	Pas.	65	1,200	Matson Navigation Co. (Calif.)	San Francisco, Calif.	215 Market Street.
54	Pas.	16	700	Harkins Transportation Co. (Oreg.)	Portland, Oreg.	Foot Alder Street.
55	Fsh.	2	40	Benjamin L. Collins	Port Huron, Mich.	Alpena, Mich.
56	Frt.	32	3,500	Export Steamship Corporation (N. Y.)	New York, N. Y.	25 Broadway.
57	Tow.	9	450	Nassau Sand & Gravel Co. (N. Y.)	do.	17 Battery Place.
58	Oys.	3	80	Ernest E. Ball	New Haven, Conn.	89 Front Street.
59	Frt.	45	3,000	United States Shipping Board	Philadelphia, Pa.	Bourse Building.
60	Frt.	5	250	George W. Whitten	Port Huron, Mich.	Alpena, Mich.
61	Fsh.	3	45	Louis Larson	Milwaukee, Wis.	Racine, Wis.
62	Frt.	23	1,800	Great Lakes Steamship Co. (Del.)	Oswego, N. Y.	Syracuse, N. Y.
63	Frt.	9	80	Oemulgee River Navigation Co. (Ga.)	Brunswick, Ga.	Lumber City, Ga.
64	Frt.	21	1,800	Reiss Steamship Co. (Del.)	Duluth, Minn.	Cheboygan, Mich.
65	Pas.	5	550	Norfolk Southern R. R. Co. (Va.)	Norfolk, Va.	
66	Fsh.	3	50	Clifford J. Alexander	Buffalo, N. Y.	Dunkirk, N. Y.
67	Tow.	7	150	Pittsburgh Coal Co. (Pa.)	Pittsburgh, Pa.	1730 Straus Building.
68	Tow.	11	500	Moran Towing & Transportation Co. (N. Y.)	New York, N. Y.	17 Battery Place.
69	Frt.	21	1,450	Stewart Furnace Co. (Ohio)	Cleveland, Ohio.	Union Trust Building.

<sup>1</sup> Formerly st. s. Harrison Ludington.

<sup>2</sup> Formerly st. s. Egerton.

<sup>3</sup> Formerly st. s. Wauderer.

<sup>4</sup> Formerly st. s. Nerthman.

<sup>11</sup> Formerly st. s. Lake Ellicott.

<sup>12</sup> Formerly st. s. Thomas A. Bin.

<sup>13</sup> Formerly st. s. Fred D. Dalzell.

<sup>14</sup> Formerly st. s. James S. Dunham.

Line No.	Official No.	Signal letters	Rig	Name of vessel	Tonnage		Dimensions			When built	Where built
					Gross	Net	Length	Breadth	Depth		
1	200203		St. s.	M. A. REEB	3,762	3,130	370.8	60.2	24.2	1903	Toledo, Ohio.
2	136800		St. w.	M. C. Clay	60	60	85.1	22.1	3.9	1901	Evansville, Ind.
3	130629		St. s.	M. C. Wolcott	176	115	100.0	28.5	9.3	1891	Brooklyn, N. Y.
4	90792		St. s.	M. D. Carrington	64	32	67.0	16.0	8.6	1875	Buffalo, N. Y.
5	217903		St. s.	M. D. Shannon	87	86	101.3	36.0	4.9	1919	Morgan City, La.
6	90314		St. s.	M. D. Wheeler	31	15	60.0	16.0	5.8	1871	Philadelphia, Pa.
7	220999	MOJN	St. s.	M. F. ELLIOTT	7,053	4,353	425.0	67.2	33.1	1921	Oakland, Calif.
8	208212		St. s.	M. G. HAUSLER	655	445	154.0	35.0	10.0	1910	Manitowoc, Wis.
9	213393		St. s.	M. G. Phelps	99	73	110.0	21.5	9.6	1915	Chaumont, N. Y.
10	221409		St. s.	M. H. Stuart	192	130	104.5	25.5	8.7	1921	Sturgeon Bay, Wis.
11	221518		St. s.	M. J. Carroll	85	58	68.6	22.0	8.8	1921	Tottenville, N. Y.
12	206213		St. s.	M. J. Rudolph	197	127	91.0	29.0	10.5	1909	West New Brighton, N. Y.
13	223385		St. s.	M. L. EDWARDS	78	58	57.9	22.3	6.4	1923	Chicago, Ill.
14	208438		St. s.	M. M. Davis	298	203	136.3	23.8	11.0	1911	Solomons Island, Md.
15	207075		St. s.	M. P. Howlett	71	34	64.5	18.0	8.8	1910	Wilmington, Del.
16	200527		St. s.	M. S. QUAY	133	91	86.9	19.0	10.8	1903	Philadelphia, Pa.
17	91944		St. s.	M. T. Greene	523	421	155.0	30.0	11.6	1887	Gibraltar, Mich.
18	93380		St. s.	M. W. Adams	73	49	73.0	18.6	8.2	1903	Solomons, Md.
19	215766	LJFS	St. s.	M. & J. TRACY	2,364	1,395	253.0	43.5	25.6	1917	Ecorse, Mich.
20	92824		St. s.	M. Mitchell Davis	85	58	81.0	19.2	8.9	1897	Solomons Island, Md.
21	93262		St. s.	M. Mitchell Davis	116	79	92.5	21.8	10.6	1902	Solomons, Md.
22	91470		St. s.	Mabel	84	42	82.9	20.0	8.6	1882	Philadelphia, Pa.
23	92070		St. s.	Mabel	26	13	51.9	15.5	5.1	1888	Tottenville, N. Y.
24	201202		St. w.	Mabel	49	49	80.0	17.0	3.4	1904	Carrollton, Ky.
25	77259		St. s.	Mabel A.	32	18	73.0	14.2	5.4	1897	Saugatuck, Mich.
26	93220		St. s.	Mabel & Ray	38	26	59.6	16.4	5.5	1899	Stratford, Conn.
27	01262		St. s.	Mabel L. Stevens	31	21	60.6	16.3	4.8	1880	South Norwalk, Conn.
28	200747		St. s.	MACGILVRAY SHIRAS	4,077	2,951	420.0	60.0	28.0	1904	Cleveland, Ohio.
29	203096	KVWT	St. s.	MACHIGONNE	425	286	136.5	29.0	9.6	1907	Philadelphia, Pa.
30	206658	MCNG	St. s.	MACKINAC	512	336	162.0	28.2	12.0	1909	Ferrysburg, Mich.
31	223692		St. s.	MACKINAW CITY	515	206	172.5	44.0	10.7	1919	Millwaukee, Wis.
32	150652	LFMT	St. s.	MACOM	235	117	135.3	23.0	10.1	1894	Sparrows Point, Md.
33	92394		St. s.	Madelra	52	35	63.0	17.5	8.2	1892	Philadelphia, Pa.
34	77431		St. w.	Madellne	408	336	139.2	26.5	7.2	1900	Portland, Oreg.
35	214021		St. s.	Madellne Meseck	83	56	70.3	20.3	9.7	1916	Tottenville, N. Y.
36	202508		St. s.	MADISON	181	123	93.7	24.0	11.1	1906	Port Richmond, N. Y.
37	208288	LBSP	St. s.	MADISON	3,734	2,400	353.3	42.1	16.8	1911	Newport News, Va.
38	100445		St. s.	Madlyn Flannery	88	44	81.7	20.5	9.3	1889	Athens, N. Y.
39	150966		St. w.	Magdalenia Pfeil	244	193	150.0	28.7	4.5	1902	Brownsville, Pa.
40	125752		St. s.	Maggie	26	13	63.8	14.8	4.0	1879	Savannah, Ga.
41	202308		St. w.	Maggie May	88	44	100.0	21.0	3.5	1905	Evansville, Ind.
42	92538		St. s.	Magic	67	33	67.3	16.6	8.4	1893	Port Blakely, Wash.
43	219117	LTJQ	St. s.	MAGMERIC	5,172	3,169	390.0	54.2	27.6	1919	Hog Island, Pa.
44	203958		St. s.	Magnet	32	21	45.6	12.6	6.9	1907	Vega, Wash.
45	81021		St. s.	Magnetic	45	22	63.5	16.0	6.7	1384	Philadelphia, Pa.
46	203978		St. s.	Magnolia	57	27	101.0	18.9	5.3	1907	Tacoma, Wash.
47	213881	LFSQ	St. s.	MAGNOLIA	182	124	91.7	21.0	12.0	1916	Port Richmond, N. Y.
48	215928		St. s.	Magnolia	47	31	53.7	22.0	5.4	1918	Jacksonville, Fla.
49	218005	LRBG	St. s.	MAIHUKONA	2,512	1,531	253.4	43.7	21.5	1919	Ecorse, Mich.
50	218485	LRWJ	St. s.	MAIDEN CREEK	5,753	3,562	390.0	54.2	27.0	1919	Hog Island, Pa.
51	215581	LITQ	St. s.	MAINE	5,988	3,737	402.0	51.2	31.4	1917	Inh, Me.
52	221204		St. s.	MAINE	95	40	71.0	20.1	11.2	1921	Cleveland, Ohio.
53	214213		St. s.	MAINTLAND No. 1	2,757	1,653	338.0	66.0	18.3	1916	Ecorse, Mich.
54	93065		St. s.	Majestic	113	70	90.5	21.8	10.4	1900	Baltimore, Md.
55	96888		St. p.	MAJESTIC	717	518	201.8	30.0	10.0	1903	Elizabeth City, N. J.
56	203699		St. w.	MAJESTIC	403	403	228.0	50.0	8.0	1906	Pittsburgh, Pa.
57	200823		St. s.	Major	60	41	70.0	18.0	9.3	1904	New Orleans, La.
58	92385		St. s.	Major Dana	52	26	64.9	16.0	8.0	1891	Grand Haven, Mich.
59	93155		St. s.	Major Kingman	47	32	66.0	17.4	8.4	1901	Buffalo, N. Y.
60	92768		St. s.	Major McKinley	59	40	61.9	19.0	8.8	1897	Tomkins Cove, N. Y.

1 Formerly st. s. Kensington.

2 Formerly st. w. Emma.

3 Formerly st. s. (a) N. Y. Central Lighterage Co. No. 15.

(b) New York Central No. 15.

4 Formerly (a) st. s. M. M. Davis.

(b) U. S. S. M. M. Davis.

5 Formerly st. s. (a) War Leader.

(b) Lakeland.

6 Formerly st. s. John A. Aliber.

7 Formerly st. s. Umbria.

8 Formerly U. S. Q. M. C. St. s. Colonel Card.

9 Formerly st. s. Patrol.

10 Formerly st. w. Joseph Kellog.

11 Formerly st. s. Carrollton.



Line No.	Service	Crew	Indicated horse-power	Name of owner	Home port	Address of owner
1	Frt.	24	1,000	American Steamship Co. (N. Y.)	Buffalo, N. Y.	Prudential Building.
2	Tow.	7	120	Walter G. Hougland	Louisville, Ky.	Howling Green, Ky.
3	Frt.	6	281	Robert H. Burr	New York, N. Y.	Jersey City, N. J.
4	Tow.	5	140	Willard J. Blake	Buffalo, N. Y.	Foot Genesee Street.
5	Fer.	6	120	John R. Drackett	New Orleans, La.	Morgan City, La.
6	Tow.	4	80	Elizabeth Co. (Del.)	Newark, N. J.	Elizabeth, N. J.
7	Tnk.	37	3,200	Standard Oil Co. (N. J.)	New York, N. Y.	26 Broadway.
8	Frt.	8	1,500	John H. Hart	Detroit, Mich.	c/o Cameron S. S. Co.
9	Frt.	5	400	Jay W. Robinson	Oswego, N. Y.	Sennett, N. Y.
10	Frt.	7	250	Traverse City Transportation Co. (Mich.)	Grand Haven, Mich.	Traverse City, Mich.
11	Tow.	6	250	Carroll Towing Co. (N. Y.)	New York, N. Y.	Pier 5, Bush Docks (B.).
12	Frt.	4	350	M. J. Rudolph Co. (N. Y.)	do.	Foot Sackett Street (B.).
13	Frt.	4	75	Addison K. Edwards	Chicago, Ill.	2758 Osgood Street.
14	Fsh.	28	550	Edwards-Slaughter Co. (Va.)	Reedville, Va.	Fleeton, Va.
15	Tow.	4	335	M. P. Howlett (Del.)	Philadelphia, Pa.	902 South Swanson Street.
16	Tow.	8	500	Commonwealth of Pennsylvania	do.	Bourse Building.
17	Frt.	12	473	Erie & Michigan Ry. & Navigation Co. (Mich.)	Chicago, Ill.	110 South Dearborn Street.
18	Tow.	9	150	Arundel Corporation (Md.)	Baltimore, Md.	Pier 2, Pratt Street.
19	Frt.	25	1,200	M. & J. Tracy (N. Y.)	New York, N. Y.	1 Broadway.
20	Tow.	4	350	Piscataqua River Towing Co. (Mo.)	Portsmouth, N. H.	do.
21	Tow.	8	350	A. J. Taylor	Washington, D. C.	Tenth and Water Streets SW.
22	Tow.	5	100	William H. Southard	New York, N. Y.	76 Fourth Avenue (B.).
23	Frt.	4	125	James Hughes, jr	do.	29 Broadway.
24	Tow.	9	84	Bedford-Nugent Co. (Ind.)	Evansville, Ind.	302 Water Street.
25	Frt.	4	75	Austin Harrington	Grand Haven, Mich.	Holland, Mich.
26	Oys.	3	100	Richard McAvoy	New York, N. Y.	1172 East Ninety-fifth Street (B.).
27	Tow.	4	150	Mary A. Kenny	do.	80 Broad Street.
28	Frt.	28	1,500	Pittsburgh Steamship Co. (W. Va.)	Duluth, Minn.	Wolvin Building.
29	Pas.	14	550	John E. Moore Co. (N. Y.)	New York, N. Y.	17 State Street.
30	Frt.	21	700	Pawtucket & New York Transportation Co. (R. I.)	Providence, R. I.	Pawtucket, R. I.
31	Fer.	10	350	State of Michigan	Detroit, Mich.	Lansing, Mich.
32	Pol.	13	550	City of New York	New York, N. Y.	Municipal Building.
33	Tow.	7	200	Tugboat Madera Co. (Del.)	Philadelphia, Pa.	111 Walnut Street.
34	Pas.	11	550	Harkins Transportation Co. (Oreg.)	Portland, Oreg.	Foot Alder Street.
35	Tow.	5	450	Mesek Towing & Transportation Co. (N. J.)	New York, N. Y.	Pier 59, North River.
36	Tow.	6	840	Delaware, Lackawanna & Western R. R. Co. (Pa.)	do.	60 West Street.
37	Pas.	80	3,800	Eastern Steamship Lines (Me.)	Portsmouth, N. H.	Ellot, Me.
38	Tow.	7	300	William T. Flannery	New York, N. Y.	11 Moore Street.
39	Drg.	13	175	Iron City Sand & Gravel Co. (Pa.)	Pittsburgh, Pa.	1106 Bessomer Building.
40	Msc.	5	40	John H. Judkins	Savannah, Ga.	503 Bolton Street West.
41	Pas.	12	60	Unlon Sand & Gravel Co. (W. Va.)	Pittsburgh, Pa.	Huntington, W. Va.
42	Tow.	5	150	Anderson Tow Boat Co. (Wash.)	Seattle, Wash.	Fifteenth Avenue West and Emerson Street.
43	Frt.	37	2,500	United States Shipping Board	Savannah, Ga.	do.
44	Tow.	3	100	Grays Harbor Construction Co. (Wash.)	Tacoma, Wash.	Hoquiam, Wash.
45	Frt.	5	250	Tice Towing Line (N. J.)	New York, N. Y.	17 Battery Place.
46	Frt.	7	500	O. G. Olson	Tacoma, Wash.	1514 Tacoma Avenue.
47	Tow.	13	750	Magnolia Petroleum Co.	Port Arthur, Tex.	Beaumont, Tex.
48	Pas.	5	80	Independent Line Steamers (Fla.)	Jacksonville, Fla.	Foot Laura Street.
49	Frt.	26	1,350	Matson Navigation Co. (Calif.)	San Francisco, Calif.	215 Market Street.
50	Frt.	40	2,500	United States Shipping Board	Philadelphia, Pa.	Bourse Building.
51	Frt.	36	3,000	Fairfield Steamship Corporation (N. Y.)	New York, N. Y.	39 Cortlandt Street.
52	Tow.	1	700	Great Lakes Towing Co. (N. J.)	Duluth, Minn.	Unlon Trust Building.
53	Fer.	39	3,000	Toronto Hamilton & Buffalo Navigation Co. (Ohio)	Cleveland, Ohio.	Ashtabula, Ohio.
54	Tow.	9	360	American Dredging Co. (Pa.)	Philadelphia, Pa.	308 Chestnut Street.
55	Pas.	22	750	Chalbone-Annapolis Ferry (Md.)	Annapolis, Md.	do.
56	Pas.	46	1,200	Majestic Excursion Co. (Del.)	St. Louis, Mo.	302 North Water Street.
57	Tow.	8	464	Baton Rouge Coal & Towing Co. (La.)	Baton Rouge, La.	Foot Convention Street.
58	Tow.	6	75	Whitney Brothers Co. (Wis.)	Duluth, Minn.	Superior, Wis.
59	Tow.	4	60	Buffalo Gravel Corporation (N. Y.)	Buffalo, N. Y.	19 Hudson Street.
60	Tow.	6	250	Henry P. Kilcorse	do.	310 Parkdale Avenue.

a Idlewild.  
 b Utica.  
 c Beatrice Morse.  
 d Formerly st. w. Progress.  
 e Formerly st. s. Cannocochee.  
 f Formerly st. w. R. Smith.

g Formerly st. s. William Schaubel, sr.  
 h Formerly st. s. Coverun.  
 i Formerly st. p. Happy Day.  
 j S. S. Brown.  
 k Formerly st. w. Reces Lee.

Line No.	Official No.	Signal letters	Rtg	Name of vessel	Tonnage		Dimensions			When built	Where built
					Gross	Net	Length	Breadth	Depth		
1	217040	LNQS	Sl. s.	MAJOR WHEELER... + ⊙	3,431	2,038	305.0	46.0	24.5	1918	Oakland, Calif.
2	17117		St. s.	Major Henry Brewerton...	65	32	82.0	19.0	7.5	1857	Baltimore, Md.
3	217844	LQPI	St. s.	MAKAWELL... + ⊙	2,552	1,534	253.4	43.6	25.1	1919	Ashtabula, Ohio.
4	217748	LQJR	St. s.	MAKENA... + ⊙	2,729	1,653	253.4	43.6	25.1	1919	do.
5	215832	LJHS	St. s.	MAKIRI... + ⊙	6,006	3,813	402.0	54.2	31.4	1917	Bath, Me.
6	212517	LDNQ	St. s.	MALABAR... + ⊙	8,374	6,364	458.3	60.0	28.6	1914	Newport News, Va.
7	219395	LVCB	St. s.	MALACCA... + ⊙	7,051	4,261	431.0	59.2	31.4	1919	Baltimore, Md.
8	85948		St. s.	Malfloor...	268	200	109.5	25.0	8.0	1886	Brooklyn, N. Y.
9	92973		St. s.	MALIBTON...	4,584	3,570	454.0	50.0	24.6	1899	Lorain, Ohio.
10	217115	LNKJ	St. s.	MALIKO...	6,847	4,280	415.0	53.7	28.3	1918	Sparrows Point, Md.
11	219702	LVTM	St. s.	MALISA... ⊙	2,689	1,667	253.4	43.8	26.2	1920	Manitowoc, Wis.
12	93358		St. w.	Manlio D.	43	63	103.0	20.5	4.0	1623	Morgan City, La.
13	219519	LVKN	St. s.	MANA...	3,283	1,996	324.0	46.2	25.0	1919	Nowark, N. J.
14	200289		St. s.	Mannger...	325	201	116.7	33.8	11.4	1903	Noank, Conn.
15	220639	MBNK	St. s.	MANATAWNY... + ⊙	5,030	2,195	390.0	54.2	27.8	1920	Ilog Island, Pa.
16	91691		St. p.	Manate...	104	66	107.9	20.5	6.3	1884	Newburg, N. Y.
17	219990	LWMD	St. s.	MANATEE... +	5,918	3,823	401.9	51.2	31.3	1920	Tampa, Fla.
18	212156	LDMO	St. s.	MANCHESTER...	582	393	109.3	32.2	13.6	1914	Elizabethport, N. J.
19	200690	KSWC	St. s.	MANCHUIA... + ⊙	15,444	9,321	600.0	65.3	23.1	1904	Camden, N. J.
20	136079	KGNP	St. s.	10 Mandalay...	1,120	407	272.0	44.1	12.6	1889	Wilmington, Del.
21	93216		St. s.	Manette... +	87	59	99.5	20.8	5.8	1902	West Seattle, Wash.
22	216413	LKTV	St. s.	MANGORF... ⊙	4,066	2,416	357.3	50.3	21.6	1918	Sparrows Point, Md.
23	210354	LBVW	St. s.	MANHAM... +	6,030	4,459	402.4	53.1	32.0	1919	Seattle, Wash.
24	91701		St. s.	Manhattan...	159	75	91.7	25.9	7.5	1864	Rondout, N. Y.
25	111260		St. s.	11 MANHATTAN...	155	105	100.5	21.0	10.4	1900	New York, N. Y.
26	202346		St. s.	MANHATTAN...	1,954	1,329	216.4	46.5	18.4	1905	Sparrows Point, Md.
27	217701	LQKW	St. s.	11 MANHATTAN ISLAND... ⊙	4,831	3,045	356.8	52.2	27.4	1919	Arlington, N. Y.
28	91436		St. s.	Manistique... ⊙	473	282	157.1	31.1	12.5	1882	Gibraltar, Mich.
29	92521		St. s.	MANROU... ⊙	2,911	2,391	274.7	42.2	20.8	1893	Chicago, Ill.
30	225671		St. s.	Manitowoc... ⊙	3,093	1,391	358.0	65.1	19.4	1926	Manitowoc, Wis.
31	211832	LDHQ	St. s.	MANOA... ⊙	6,805	4,356	422.6	54.0	33.3	1913	Newport News, Va.
32	116358		St. s.	11 MANOMET... ⊙	126	63	100.6	21.0	10.9	1890	Buffalo, N. Y.
33	211554	LOMJ	St. s.	MANTA...	2,051	1,283	251.0	43.6	18.2	1910	Chicago, Ill.
34	221270	MCTB	St. s.	MANUKAL... + ⊙	9,547	5,897	480.6	62.2	20.6	1921	Oakland, Calif.
35	221215	MCRS	St. s.	MANULANI... + ⊙	9,550	5,903	480.6	62.2	20.6	1921	do.
36	214938	LOWK	St. s.	11 MANZANILLO... +	1,921	1,178	270.0	39.5	13.0	1902	Middlesborough, Eng-land.
37	210143	LTKR	St. s.	11 MAGI... + ⊙	429	91	141.5	27.7	14.8	1919	Green Bay, Wis.
38	210063	LJRG	St. s.	Maple... + ⊙	1,099	613	174.6	31.7	19.9	1918	Stell, La.
39	3523		St. s.	11 MAPLEWOOD...	1,252	822	219.0	40.2	16.0	1891	Newburgh, N. Y.
40	210159	LVGR	St. s.	11 MAQUAN... +	6,031	4,453	402.4	53.1	32.0	1919	Seattle, Wash.
41	200852		St. s.	Maquoll... ⊙	108	52	85.0	20.5	7.6	1904	South Portland, Me.
42	92993	KPLQ	St. s.	11 MARACAIBO... + ⊙	1,771	1,095	207.5	37.0	18.5	1899	Wilmington, Del.
43	221104		St. w.	Marcia Richardson...	143	96	130.0	25.6	4.2	1921	Paducah, Ky.
44	92590		St. w.	Margaret...	328	201	142.0	26.0	4.6	1894	Evansville, Ind.
45	92890		St. w.	Margaret...	520	260	140.0	33.0	7.0	1897	St. Michael, Alaska.
46	93219		St. w.	Margaret...	136	136	116.0	22.0	3.0	1901	Allegheny, Pa.
47	205228		St. s.	Margaret...	15	11	48.0	12.2	6.0	1905	Manitowoc, Wis.
48	205350		St. s.	Margaret...	9	6	33.5	10.0	4.0	1907	St. Ignace, Mich.
49	200747		St. s.	Margaret...	273	185	128.0	23.3	11.4	1912	Weems, Va.
50	210988	LFVS	St. s.	MARGARET... ⊙	3,352	2,125	327.2	46.2	22.9	1910	Sparrows Point, Md.
51	221639		St. s.	11 Margaret...	289	158	143.9	26.0	10.0	1865	Boston, Mass.
52	221479	MDBH	St. s.	11 MARGARET DOLLAR... + ⊙	7,030	4,351	429.0	55.2	26.6	1921	Shanghai, China.
53	92205		St. s.	Margaret Olsen...	78	39	77.3	19.0	8.0	1890	Brooklyn, N. Y.
54	218099	LRFV	St. s.	11 Margaret A. Howard...	475	218	139.6	30.3	15.7	1919	Savannah, Ga.
55	222335	MDTB	St. s.	11 Margaret A. Moran...	106	45	81.3	20.6	9.9	1919	Stamford, Conn.
56	91584		St. s.	Margaret J. Sanford...	77	55	85.2	18.6	8.0	1853	Jersey City, N. J.
57	219396	LVPK	St. s.	11 Margaret L. Meeseck...	176	20	95.5	24.7	12.2	1920	Manitowoc, Wis.
58	92499		St. s.	MARGATE...	642	406	145.0	32.0	14.4	1893	Wilmington, Del.
59	219244	LTRH	St. s.	11 MARGUS... +	3,545	2,174	324.0	46.2	25.0	1919	Newark, N. J.
60	211441		St. s.	11 Marlam E. Howlett...	58	30	65.0	19.1	8.6	1913	Camden, N. J.
61	213385	LFKT	St. s.	11 MARIANA...	3,109	1,920	335.0	46.8	22.7	1915	Newport News, Va.
62	92736		St. s.	11 MARICOPA...	3,979	2,960	406.0	45.2	23.4	1890	Chicago, Ill.
63	92594		St. s.	Marie...	42	28	58.8	16.7	6.0	1801	Kennebunkport, Me.
64	92621		St. s.	Marie...	121	56	85.8	23.8	7.7	1894	Washington, N. C.
65	25132		St. w.	11 Marie J... ⊙	76	76	100.0	20.0	4.4	1896	Helena, Ark.

1 Formerly st. s. Cowee.

2 Formerly st. s. Cowboy.

3 Formerly st. s. *a* Rhode Island.

4 Formerly st. s. *b* Woonsocket.

5 Formerly st. s. John D. Rockefeller.

6 Formerly st. s. Hethelridge.

7 Formerly st. s. Glenville.

8 Formerly st. s. Capo May.

9 Formerly st. s. Rhon.

10 Formerly st. s. Moravia Bridge.

11 Formerly st. s. Express.

12 Formerly st. s. Richard Croker.

13 Formerly st. s. Osakis.

14 Formerly st. s. S. C. Schenck.

Line No.	Service	Crew	Indicated horse-power	Name of owner	Home port	Address of owner
1	Frt.	35	2,000	Baltimore Insular Line (N. J.)	Baltimore, Md.	Citizens National Bank Building.
2	Tow.	6	178	Baltimore & Ohio R. R. Co. (Md.)	do	Baltimore and Charles Streets.
3	Frt.	26	1,350	Matson Navigation Co. (Calif.)	San Francisco, Calif.	215 Market Street.
4	Frt.	26	1,350	do	do	Do.
5	Frt.	37	3,000	do	do	Do.
6	Tnk.	35	2,800	Malabar Steamship Co. (Del.)	Wilmington, Del.	Dover, Del.
7	Tnk.	37	2,750	Malacca Steamship Co. (Del.)	do	Do.
8	Frt.	9	90	Marine Equipment Corporation (Del.)	New York, N. Y.	17 Battery Place.
9	Frt.	25	1,400	Pittsburgh Steamship Co. (W. Va.)	Duluth, Minn.	Wolvin Building.
10	Frt.	43	4,000	Matson Navigation Co. (Calif.)	San Francisco, Calif.	215 Market Street.
11	Frt.	28	1,200	Malsah Steamship Co. (Del.)	New York, N. Y.	11 Broadway.
12	Tow.	8	200	Sledge Tow Boat Co. (Ala.)	Mobile, Ala.	Demopolis, Ala.
13	Frt.	37	1,500	Matson Navigation Co. (Calif.)	San Francisco, Calif.	Matson Building.
14	Frt.	8	400	Astell Coal and Lighterage Co. (N. Y.)	New York, N. Y.	90 Broadway.
15	Tnk.	35	2,500	Steamer Hadnot Corporation (N. Y.)	do	17 Battery Place.
16	Pas.	15	100	Gulf Coast Steamship Co. (Ala.)	Tampa, Fla.	306 Water Street.
17	Frt.	45	2,800	United States Shipping Board	do	do
18	Tow.	6	750	Lehigh Valley R. R. Co. (N. J.)	New York, N. Y.	143 Liberty Street.
19	Pas.	265	10,000	Atlantic Transport Co. (W. Va.)	do	1 Broadway.
20	Pas.	23	250	Boston, New York & Southern Steamship Co. (Del.)	do	17 State Street.
21	Tow.	4	125	Grays Harbor Construction Co. (Wash.)	Seattle, Wash.	Hooquam, Wash.
22	Frt.	31	1,500	Guaranty Trust Co. (N. Y.)	New York, N. Y.	140 Broadway.
23	Frt.	40	2,800	United States Shipping Board	Seattle, Wash.	841 Railroad Avenue South.
24	Tow.	6	350	Southern Pacific Co. (Ky.)	New York, N. Y.	Pier 49, N. Y.
25	Frt.	9	750	City of New York	do	Municipal Building.
26	Fer.	15	3,500	do	do	do
27	Frt.	33	2,500	Finkbine-Guild Transportation Co. (Del.)	Wilmington, Del.	Du Pont Building.
28	Tow.	14	690	Held Towing and Wrecking Co. (W. Va.)	Duluth, Minn.	205 Board of Trade Building.
29	Pas.	75	2,000	Melchigan Transit Co. (Ill.)	do	do
30	Fer.	16	5,200	Wabash Railway Co. (Ind.)	Detroit, Mich.	228 Lake Avenue South.
31	Pas.	83	4,000	Matson Navigation Co. (Calif.)	San Francisco, Calif.	215 Market Street.
32	Tow.	12	600	Charleston Towboat Co. (S. C.)	Charleston, S. C.	Room 703 Peoples Building.
33	Frt.	31	1,300	New York & Porto Rico Steamship Co. (Me.)	New York, N. Y.	25 Broadway.
34	Frt.	50	5,000	Matson Navigation Co. (Calif.)	San Francisco, Calif.	215 Market Street.
35	Frt.	53	5,000	do	do	Do.
36	Frt.	27	1,000	Boston Iron & Metal Co. (Md.)	Baltimore, Md.	313 Hanover Street.
37	Tow.	18	800	Inter-Island Steam Navigation Co. (Hawaii)	Honolulu, Hawaii	42 Queen Street.
38	Frt.	27	600	T. H. Franklin	New York, N. Y.	80 Broad Street.
39	Fer.	7	1,000	Hoboken Ferry Co. (N. J.)	do	60 West Street.
40	Frt.	43	3,500	United States Shipping Board	Seattle, Wash.	841 Railroad Avenue South.
41	Pas.	8	250	Casco Bay Line (Me.)	Portland, Me.	Customhouse Wharf.
42	Pas.	38	1,100	Atlantic & Caribbean Steam Navigation Co. (Del.)	Wilmington, Del.	Du Pont Building.
43	Tow.	22	500	West Kentucky Coal Co. (N. J.)	Paducah, Ky.	do
44	Tow.	15	460	Inland Waterways Co. (Del.)	Louisville, Ky.	Railway Building.
45	Pas.	10	250	American Yukon Navigation Co. (W. Va.)	Juneau, Alaska	St. Michael, Alaska.
46	Tow.	7	200	Rodgers Sand Co. (Pa.)	Pittsburgh, Pa.	Wood and Water Streets.
47	Fsh.	5	30	William Tracer	Milwaukee, Wis.	Racine, Wis.
48	Tow.	2	8	Estate of J. A. Jamieson	Grand Haven, Mich.	St. Ignace, Mich.
49	Fsh.	34	500	Douglas Co. (Va.)	Reedville, Va.	do
50	Frt.	28	1,500	A. H. Bull Steamship Co. (N. J.)	New York, N. Y.	40 West Street.
51	Tow.	10	600	Cottman Co. (Md.)	Baltimore, Md.	Keyser Building.
52	Frt.	36	3,000	Dollar Steamship Line (Calif.)	San Francisco, Calif.	311 California Street.
53	Tow.	6	300	Olsen Water & Towing Co. (N. Y.)	New York, N. Y.	59 Pearl Street.
54	Tow.	18	900	Thomas J. Howard	do	1 Broadway.
55	Tow.	5	350	Moran Towing & Transportation Co. (Del.)	do	17 Battery Place.
56	Tow.	9	250	John F. Dunphy	do	576 Seventy-sixth Street (B.).
57	Tow.	13	750	Meseck Towing & Transportation Co. (N. J.)	do	Pier 59, N. Y.
58	Fer.	7	650	Delaware River Ferry Co. of N. J. (N. J.)	Philadelphia, Pa.	Reading Terminal.
59	Frt.	37	1,500	United States Shipping Board	Newark, N. J.	Kearny, N. J.
60	Tow.	6	150	M. P. Howlett (Del.)	Philadelphia, Pa.	902 South Swanson Street.
61	Frt.	40	1,500	New York & Porto Rico S. S. Co. (Me.)	New York, N. Y.	25 Broadway.
62	Frt.	25	1,600	Pittsburgh Steamship Co. (W. Va.)	Duluth, Minn.	Walwin Building.
63	Tow.	3	100	William E. Burke	Boston, Mass.	36 Brimfield Street.
64	Frt.	5	40	Clyde Lighterage Co. (N. Y.)	New York, N. Y.	24 Stone Street.
65	Tow.	12	150	Henderson Sand & Gravel Co. (Ky.)	Louisville, Ky.	Henderson, Ky.

<sup>14</sup> Formerly Cuban st. s. Manzanillo.

<sup>15</sup> Formerly st. s. Moostauka.

<sup>16</sup> Formerly st. s. Bremen.

<sup>17</sup> Formerly st. s. Standish.

<sup>18</sup> Formerly st. s. Celestial.

<sup>19</sup> Formerly st. s. Marie Hoffman.

<sup>20</sup> Formerly st. s. Director.

<sup>21</sup> Formerly st. s. U. S. N. No. 74.

<sup>22</sup> Formerly st. s. Beagle.

<sup>23</sup> Formerly st. s. March Chunk.

<sup>24</sup> Formerly st. s. S. M. Goucher.

<sup>25</sup> Formerly st. w. Z. McCoy.

<sup>26</sup> Sold to Richard M. Brown, New York, N. Y., but document not yet surrendered.

<sup>27</sup> Sold to Ford Motor Co. but document not yet surrendered.

Line No.	Official No.	Signal letters	Rig	Name of vessel	Tonnage		Dimensions			When built	Where built
					Gross	Net	Length	Breadth	Depth		
1	161578		St. s.	Marie Olson	79	53	73.9	20.2	9.3	1888	Bordentown, N. J.
2	92372		St. s.	Marietta	40	20	60.4	14.5	6.3	1891	Berkley, Va.
3	213863	LFRT	St. s.	Marina	1,151	759	207.3	33.0	18.0	1887	Philadelphia, Pa.
4	200062		St. s.	Marlner	80	60	78.6	20.0	7.3	1903	Tacoma, Wash.
5	204380		St. s.	Marlner	40	17	53.0	15.3	7.6	1907	Essex, Mass.
6	221044		St. s.	Marlner	101	40	89.7	22.5	8.4	1921	Galveston, Tex.
7	216395	LKTF	St. s.	MARINERS HARBOR	2,431	1,417	264.0	42.2	21.9	1918	Port Richmond, N. Y.
8	02852		St. s.	MARION	69	47	70.0	18.0	8.5	1898	Buffalo, N. Y.
9	125739		St. s.	Marion	62	31	77.7	17.4	8.1	1870	Baltimore, Md.
10	126948		St. s.	Marion	41	20	59.0	16.0	8.6	1893	Detroit, Mich.
11	206084		St. w.	Marion	13	13	73.0	15.0	2.5	1909	Point Marion, Pa.
12	135980		St. s.	Marion Moran	142	71	104.5	21.5	8.6	1888	Philadelphia, Pa.
13	110464		St. s.	Marion Olsen	87	43	79.4	23.5	8.8	1881	Wilmington, Del.
14	92448		St. s.	MARIPOSA	2,398	1,703	330.1	45.2	20.3	1892	Cleveland, Ohio.
15	92459		St. s.	MARITANA	2,914	1,770	310.0	45.2	20.3	1892	Chicago, Ill.
16	3926		St. w.	Marjorie	26	26	80.0	17.8	3.0	1900	Plaquemine, La.
17	215894	LJMW	St. s.	Marjorie	157	106	94.6	31.0	8.5	1917	Tottenville, N. Y.
18	205211		St. s.	Marjorie Roe	63	26	68.5	18.4	7.8	1908	East Boston, Mass.
19	76804		St. s.	Mark D.	44	27	74.0	11.5	7.9	1890	Bristol, R. I.
20	204226		St. w.	Marlen Riggs	69	69	95.6	24.6	3.3	1907	Higginsport, Ohio.
21	217490	LPQG	St. s.	MARNE	6,191	3,821	395.5	65.0	31.4	1910	Kearny, N. J.
22	222197	MDQC	St. s.	MARORE	8,215	4,172	550.3	72.2	43.9	1922	Sparrows Point, Md.
23	203540		St. s.	MARQUETTE	4,956	3,678	420.0	52.2	29.0	1906	Escoe, Mich.
24	210336		St. w.	Marquette	66	41	98.0	23.0	4.0	1912	Wabasha, Minn.
25	200537		St. s.	MARQUETTE & BESSEMER No. 1.	1,732	998	241.0	43.0	22.4	1903	Buffalo, N. Y.
26	206021		St. s.	MARQUETTE & BESSEMER No. 2.	2,583	1,516	338.0	56.0	19.5	1910	Cleveland, Ohio.
27	221243		St. s.	Marquis Roen	97	66	84.0	24.0	7.0	1921	Charlevoix, Mich.
28	92153	KGVD	St. s.	Mars	278	139	117.2	23.0	15.7	1890	Camden, N. J.
29	205389		St. s.	Mars	29	21	69.0	15.7	6.7	1908	Erie, Pa.
30	220753		St. s.	Mars	57	39	66.1	18.8	7.3	1920	Boston, Mass.
31	218943	LSWK	St. s.	MARSODAK	3,545	2,174	324.0	46.2	25.0	1919	Newark, N. J.
32	212459		St. s.	Marston	39	27	65.0	11.6	7.2	1914	Oshkosh, Wis.
33	93037		St. s.	Mart H. Esser	34	23	57.5	14.5	6.2	1900	Lorain, Ohio.
34	91147		St. s.	Martha	12	6	42.5	11.0	4.5	1875	Bordentown, N. J.
35	92445		St. s.	Martha	46	33	82.7	15.6	6.0	1892	Westerly, R. I.
36	203228		St. s.	Martha	27	18	50.0	14.8	6.0	1906	New Baltimore, N. Y.
37	206883		St. w.	Martha	20	13	35.8	12.0	5.2	1909	Milwaukee, Wis.
38	209238		St. w.	Martha	24	24	64.9	15.8	3.8	1911	Heardstown, Ill.
39	209505	LCHK	St. s.	Martha Buehner	774	465	193.0	42.5	13.6	1911	North Bend, Ore.
40	127391		St. s.	MARTHA STEWART	49	34	56.4	15.6	8.7	1919	Buffalo, N. Y.
41	214075		St. s.	MARTIN BEHRMAN	208	208	126.5	31.2	7.2	1917	Jeffersonville, Ind.
42	81092		St. s.	Martin Kehoe	111	75	78.2	17.4	6.8	1885	Milford, Conn.
43	201025		St. s.	MARTIN MULLEN	4,603	2,926	416.0	50.0	24.0	1904	Cleveland, Ohio.
44	204474		St. s.	Martin Treu	23	15	44.0	12.4	4.0	1907	Milwaukee, Wis.
45	206605		St. s.	Martin J. Gillen	81	44	72.0	21.0	9.0	1912	Green Bay, Wis.
46	208698	LBWC	St. s.	Martin J. Murrain	308	144	155.6	23.1	12.9	1911	Rockland, Me.
47	219930	LWJS	St. s.	MARTINIQUE	2,559	1,580	251.0	43.6	25.8	1920	Toledo, Ohio.
48	92101	LPJF	St. s.	MARUBA	2,637	1,487	300.0	40.3	21.1	1890	Cleveland, Ohio.
49	92731		St. s.	Mary	75	37	81.7	18.8	8.9	1896	Baltimore, Md.
50	92836		St. s.	Mary	36	24	76.5	15.2	5.9	1897	Seranton, Mass.
51	216730	LMKO	St. s.	MARY	2,150	1,280	250.5	43.7	20.4	1918	Manitowoc, Wis.
52	93374		St. s.	Mary C.	92	47	70.7	18.3	8.8	1903	Decatur, Wash.
53	93025		St. s.	Mary D.	7	5	37.1	10.0	3.0	1900	Roche Harbor, Wash.
54	204867		St. s.	Mary G.	13	11	35.4	10.2	4.0	1906	St. Joseph, Mich.
55	126304		St. s.	Mary H.	208	165	116.0	29.5	7.2	1886	Nicollet, Wis.
56	222882		St. p.	MARY K.	40	38	69.5	10.0	3.3	1923	Dubuque, Iowa.
57	213332		St. s.	Mary M.	21	10	51.5	15.0	5.5	1915	New Baltimore, N. Y.
58	215559		St. s.	Mary & John	70	61	62.0	17.3	6.0	1917	Vermilion, Ohio.
59	91762		St. s.	Mary & Joseph	25	17	49.0	11.7	6.0	1885	Norfolk County, Va.
60	202998		St. s.	Mary Arnold	73	41	70.6	19.7	8.6	1905	East Boston, Mass.
61	92983		St. s.	Mary Bell	18	12	51.5	15.5	4.0	1899	Beaufort, N. C.

1 Formerly st. s. Volunteer.

2 Formerly Ja Cuban st. s. Josefta.

3 Formerly (b) Dale.

4 Formerly st. s. Canton.

5 Formerly st. s. C. A. Lorman.

6 Formerly st. s. (a) E. L. Levy.

(b) Mary F. Scully.

(c) Chelsea.

7 Formerly st. s. (a) Ridgway Park.

(b) Bloomsburg.

1 Formerly st. w. Belle M.

(a) Old Dominion.

2 Formerly st. s. (b) Edward J. Barton, jr.

(c) Jessie C. Williams.

3 Formerly st. s. Monomack.

(a) Judy.

4 Formerly st. y. (b) Athen.

(c) Uvira.

5 Formerly st. s. E. L. Wallace.

6 Formerly st. w. Sam'l Peters.

Line No.	Service	Crew	Indicated horse-power	Name of owner	Home port	Address of owner
1	Tow.	6	150	Olsen Water & Towing Co. (N. Y.)	New York, N. Y.	59 Pearl Street.
2	Tow.	3	87	Norfolk Lighterage Co. (Va.)	Norfolk, Va.	
3	Pas.	32	1,200	Robert Collyer	New York, N. Y.	104 Java Street (B.).
4	Tow.	5	200	Blake Brothers Co. (Calif.)	San Francisco, Calif.	Oakland, Calif.
5	Mso.	3	150	Master Mariners Towboat Co.	Gloucester, Mass.	
6	Tow.	9	350	Suderman & Young Towing Co. (Tex.)	Galveston, Tex.	903 United States National Bank Building.
7	Frt.	35	1,200	United States Shipping Board	New York, N. Y.	45 Broadway.
8	Tow.	6	120	Great Lakes Dredge & Dock Co. (N. J.)	Duluth, Minn.	First National Bank Bldg.
9	Pas.	6	200	Thomas Dennis	Mobile, Ala.	
10	Tow.	7	325	Joseph A. Ryan	New York, N. Y.	11 Moore Street.
11	Tow.	3	40	McClain Sand Co. (Pa.)	Pittsburgh, Pa.	Point Marlon, Pa.
12	Tow.	12	550	Moran Towing & Transportation Co. (N. Y.)	New York, N. Y.	17 Battery Place.
13	Tow.	4	100	Olsen Water & Towing Co. (N. Y.)	do	59 Pearl Street.
14	Frt.	26	1,400	Pittsburgh Steamship Co. (W. Va.)	Duluth, Minn.	Wolvyn Building.
15	Frt.	26	1,400	do	do	Do.
16	Tow.	9	50	J. A. Harden	St. Louis, Mo.	Newport, Ark.
17	Frt.	5	225	Bayonne & New Haven Transportation Co. (N. J.)	New York, N. Y.	114 Liberty Street.
18	Tow.	4	200	Daniel R. Roe Towing & Transportation Co. (N. J.)	do	1 Broadway.
19	Frt.	1	300	George Hall Corporation (N. Y.)	Ogdenburg, N. Y.	52 Water Street.
20	Tow.	8	100	Catherine E. Riggs	Pittsburgh, Pa.	Huntington, W. Va.
21	Frt.	42	2,500	United States Shipping Board	Newark, N. J.	Keary, N. J.
22	Frt.	45	5,000	Guaranty Trust Co. (N. Y.)	New York, N. Y.	140 Broadway.
23	Frt.	26	1,600	Cleveland-Cliffs S. S. Co. (Ohio)	Cleveland, Ohio	1490 Union Trust Building.
24	Pas.	4	25	Moline Consumers Co. (Ill.)	Chicago, Ill.	Moline, Ill.
25	Frt.	17	850	Marquette & Bessemer Docks & Navigation Co. (N. J.)	Buffalo, N. Y.	Conneaut, Ohio.
26	Fer.	33	2,300	do	Erie, Pa.	Do.
27	Tow.	9	200	John J. Roen	Grand Haven, Mich.	Charlevoix, Mich.
28	Tow.	18	750	Frank M. Walker	Philadelphia, Pa.	645 Drexel Building.
29	Tow.	5	90	Gull Bar Sand & Gravel Co. (Ohio)	Toledo, Ohio	409 Third Street.
30	Tow.	7	175	Mystic Steamship Co. (Mass.) Trustee	Boston, Mass.	111 Devonshire Street.
31	Frt.	37	1,500	United States Shipping Board	Newark, N. J.	Keary, N. J.
32	Tow.	6	75	Cook & Brown Line Co. (Wis.)	Millwaukee, Wis.	Oshkosh, Wis.
33	Fsh.	4	75	Henry A. McLean	Buffalo, N. Y.	64 Goodell Street.
34	Tow.	2	60	Charles Warner Co. (Del.)	Wilmington, Del.	Tenth and King Streets.
35	Pas.	4	200	John J. Courtney	New York, N. Y.	155 West One hundred and sixth Street, New York.
36	Tow.	3	150	Martha Johnson	do	Jersey City, N. J.
37	Fsh.	4	18	Martin Marino	Millwaukee, Wis.	678 Third Street.
38	Tow.	8	120	Tyrone Coal Co. (Ky.)	Louisville, Ky.	Tyrone, Ky.
39	Frt.	20	600	Stout Lumber Co. of Ore. (Del.)	San Francisco, Calif.	2 Pine Street.
40	Tow.	2	125	James Stewart & Co. (N. J.)	New York, N. Y.	30 Church Street.
41	Fer.	8	250	Bisso Ferry Co. (La.)	New Orleans, La.	171 Walnut Street.
42	Frt.	5	100	Steam tug William Merwin (N. Y.)	New York, N. Y.	Mill Basin (B.).
43	Frt.	28	1,500	Pioneer S. S. Co. (Ohio)	Cleveland, Ohio	Rockefeller Building.
44	Fsh.	4	22	Frank F. Seidl	Millwaukee, Wis.	Menominee, Mich.
45	Tow.	9	225	Dunbar & Sullivan Dredging Co. (N. Y.)	Buffalo, N. Y.	Erie County Bank Building.
46	Fsh.	32	800	Fisheries Products Co. (N. C.)	Wilmington, N. C.	
47	Frt.	27	1,500	Colombian Steamship Co. (Del.)	New York, N. Y.	17 Battery Place.
48	Frt.	25	1,200	Inter Coast S. S. Co. (Mass.)	Boston, Mass.	333 Washington Street.
49	Frt.	5	275	Merchants & Miners Transportation Co. (Md.)	Baltimore, Md.	112 South Gay Street.
50	Tow.	5	125	Pontchartrain Sand and Shell Co. (La.)	New Orleans, La.	405 Carondelet Street.
51	Frt.	30	1,550	A. H. Bull Steamship Co. (N. J.)	New York, N. Y.	40 West Street.
52	Tow.	8	220	American Tug Boat Co. (Wash.)	Port Townsend, Wash.	Everett, Wash.
53	Fsh.	2	20	W. W. Haskell	Tacoma, Wash.	Harstine Island, Wash.
54	Fsh.	3	20	Arthur Habel	Grand Haven, Mich.	St. Joseph, Mich.
55	Frt.	6	75	Homegardner Sand Co. (Ohio)	Sandusky, Ohio	Foot McDonough Street.
56	Tow.	3	45	Kelly Sand & Fuel Co. (Iowa)	Dubuque, Iowa	Burlington, Iowa.
57	Tow.	2	75	Newark Towboat Co. (N. J.)	Newark, N. J.	Foot Fourth Avenue.
58	Fsh.	2	15	Albert T. Lampe	Erie, Pa.	223 West Third Street.
59	Wat.	2	30	John I. Clark	Norfolk, Va.	Foot Roanoke Dock.
60	Frt.	5	300	Sencost Canning Co. (Me.)	Eastport, Me.	Sea Street.
61	Tow.	4	20	J. G. Gantier	New Bern, N. C.	

<sup>a</sup> Phil J. Miller.  
<sup>b</sup> Formerly st. s. Bouker No. 5.  
<sup>c</sup> Martha.  
<sup>11</sup> Formerly st. w. Schmoldt.  
<sup>12</sup> Formerly st. s. A. M. Simpson.  
<sup>13</sup> Formerly st. s. C. Person's Sons.  
<sup>14</sup> Formerly st. s. A. M. Stewart.  
<sup>15</sup> Formerly st. s. British st. s. Martha Stewart.

<sup>16</sup> Formerly st. s. William M. Merwin.  
<sup>17</sup> Formerly st. s. Henry W.  
<sup>18</sup> Formerly st. s. <sup>a</sup> Pulaski.  
<sup>19</sup> Formerly st. s. <sup>b</sup> Pulawico.  
<sup>20</sup> Formerly st. s. Lake Monroe.  
<sup>21</sup> Formerly st. s. City of Nicollet.

Line No.	Official No.	Signal letters	Rtg	Name of vessel	Tonnage		Dimensions			When built	Where built
					Gross	Net	Length	Breadth	Depth		
							Feet	Feet	Feet		
1	206794		St. s.	Mary Bello.....	20	14	44.9	14.5	4.5	1909	Croton-on-Hudson, N. Y.
2	214363	LGHF	St. p.	Mary Chilton.....	922	392	205.2	32.6	12.2	1910	Boston, Mass.
3	110920		St. s.	Mary Clare.....	46	23	69.0	16.6	7.4	1891	Baltimore, Md.
4	215467		St. w.	Mary Elizabeth.....	20	12	58.0	12.0	2.2	1917	Batesville, Ark.
5	221060		St. w.	Mary Elizabeth.....	32	32	88.1	17.0	2.6	1921	Knoxville, Tenn.
6	201932		St. w.	MARY FRANCES.....	62	52	91.6	22.8	3.9	1905	Dubuque, Iowa.
7	141525		St. w.	Mary Jane.....	93	93	102.0	23.0	4.0	1898	Le Clair, Iowa.
8	212939		St. w.	Mary Jane.....	66	66	98.0	22.6	3.2	1915	Parkersburg, W. Va.
9	220900	MCFG	St. s.	MARY LUCKENBACH. + ⊙	5,007	3,382	410.5	54.3	27.2	1920	Los Angeles, Calif.
10	10664		St. s.	Mary O'Riorden.....	64	34	78.7	16.5	8.1	1863	Buffalo, N. Y.
11	111116		St. s.	Mary Patricia.....	35	24	64.6	15.3	7.1	1890	Athens, N. Y.
12	92507		St. p.	Mary Patten.....	508	378	182.0	28.1	7.8	1893	Brooklyn, N. Y.
13	216822	LMQW	St. s.	MARY WEEMS..... ⊙	3,133	1,903	299.4	45.0	22.8	1918	Elizabeth, N. J.
14	225588		St. w.	Mary Woods.....	86	86	96.6	22.0	3.8	1920	Paducah, Ky.
15	216479		St. w.	Mary A. Bell.....	80	30	80.0	10.3	3.6	1918	Beardstown, Ill.
16	217834	LQNV	St. s.	Mary A. Bleckl.....	415	197	142.0	31.0	14.4	1918	South Somerset, Mass.
17	210252		St. s.	Mary B. Garner.....	252	172	129.0	22.6	9.0	1912	Baltimore, Md.
18	93350		St. s.	Mary C. Byrne.....	28	28	63.0	17.8	3.8	1902	Stockton, Ala.
19	207707	LBPPI	St. s.	Mary C. McNally.....	121	82	88.5	21.0	9.5	1910	Millford, Del.
20	91304		St. s.	Mary D. Ilume.....	155	105	98.2	23.0	10.0	1881	Ellensburg, Oreg.
21	91217		St. s.	Mary E. Gordon.....	150	113	89.0	22.0	6.2	1890	Roudout, N. Y.
22	223658		St. s.	Mary E. Mescock.....	103	70	74.8	22.0	9.4	1924	Tottenville, N. Y.
23	210948	LCFG	St. s.	MARY E. MOORE.....	1,783	1,256	221.5	40.0	22.5	1913	Long Beach, Calif.
24	224144		St. s.	Mary F. Kelly.....	103	70	81.6	21.0	0.0	1919	Camden, N. J.
25	135894		St. s.	Mary H. Williams.....	48	27	61.8	16.0	8.0	1886	New Baltimore, N. Y.
26	81199		St. s.	Mary J. Kennedy.....	117	58	92.6	22.0	9.6	1888	Brooklyn, N. Y.
27	92351		St. s.	Mary J. Walker.....	61	30	65.3	17.5	8.5	1891	Bordentown, N. J.
28	220685		St. s.	Mary P. McKenna.....	80	55	69.0	19.3	8.6	1920	New Baltimore, N. Y.
29	205640		St. s.	Mary P. Richl.....	47	32	59.2	17.0	7.7	1908	Solomons, Md.
30	93227		St. s.	Mary S. Lewis.....	138	99	83.0	22.0	8.5	1901	Port Jefferson, N. Y.
31	217140		St. s.	Mary V. Wilson.....	36	20	58.7	20.5	4.9	1918	Norfolk, Va.
32	91747		St. s.	Maryland.....	22	11	51.3	13.8	6.3	1884	Baltimore, Md.
33	205285		St. s.	MARYLAND. + ⊙	6,071	5,482	530.0	66.2	32.0	1908	Ecorse, Mich.
34	201242	KWDP	St. s.	MARYLAND.....	1,369	8-7	249.5	40.1	14.1	1907	Sparrows Point, Md.
35	221984	MDLJ	St. s.	MARYLAND.....	398	271	139.8	25.0	13.3	1922	Brooklyn, N. Y.
36	225029		St. s.	Maryland.....	99	31	71.0	20.0	11.2	1925	Cleveland, Ohio.
37	130655		St. s.	Marysville.....	567	439	160.0	35.3	10.8	1894	Green Bay, Wis.
38	217924	LQTH	St. s.	MASCO. +	3,286	2,002	321.0	46.2	25.0	1919	Newark, N. J.
39	93302		St. s.	Mascot.....	13	9	42.5	9.9	4.6	1902	Millwaukee, Wis.
40	92586		St. s.	Mascot.....	36	18	63.0	15.5	0.0	1894	Brewer, Me.
41	203773		St. s.	Mascot.....	33	20	57.0	14.4	8.0	1906	New Bern, N. C.
42	91818	KDQQ	St. s.	Mascotte.....	884	520	195.5	30.0	19.6	1885	Philadelphia, Pa.
43	155198		St. s.	Massacott.....	364	268	127.6	30.0	9.5	1891	Port Huron, Mich.
44	219263	LTSJ	St. s.	MASSICK. +	3,545	2,174	324.0	46.2	25.0	1919	Newark, N. J.
45	219245	LTRJ	St. s.	MASSILLON BRIDGE. +	3,545	2,174	324.0	46.2	25.0	1910	do.
46	202474		St. s.	Mastodon (composite).....	6	65	73.7	20.4	0.1	1885	Greenpoint, N. Y.
47	216709	LMJK	St. s.	MASUDA. +	4,844	3,605	380.6	53.1	27.0	1918	Seattle, Wash.
48	150810		St. s.	MATAFA.....	4,319	3,501	429.6	50.0	24.8	1899	Lorain, Ohio.
49	120024		St. s.	Mathew Wilson.....	7,322	243	141.3	27.0	10.8	1872	Cleveland, Ohio.
50	213157	LFDJ	St. s.	MAT. NICOCK. ⊙	6,769	4,159	450.1	60.0	28.8	1913	Dietrichsdorf, Germany.
51	211715	LDGV	St. s.	MATSONIA. ⊙	9,402	5,901	480.0	68.1	36.5	1913	Newport News, Va.
52	203907		St. s.	MATTHEW ANDREWS.....	7,014	5,497	532.0	66.0	31.0	1907	Cleveland, Ohio.
53	92958		St. s.	Mattle.....	58	30	65.0	18.6	8.0	1899	Brooklyn, N. Y.
54	214861	LGTH	St. s.	MAUI. ⊙	9,801	6,004	484.0	68.0	31.5	1917	San Francisco, Calif.
55	216864	LMSP	St. s.	MAUNA AIA. ⊙	6,805	4,312	420.5	64.2	31.4	1918	Bath, Me.
56	221226	MCSD	St. s.	MAUNALEI.....	7,150	4,385	440.3	67.2	27.0	1921	Chester, Pa.
57	204923	KWMP	St. s.	MAUNA KEA.....	1,566	940	230.3	36.2	16.7	1908	San Francisco, Calif.
58	220183	LWRN	St. s.	MAUNA LOA. ⊙	1,050	577	180.5	34.2	17.8	1920	Long Beach, Calif.
59	92974		St. s.	MAUNALO.....	7,422	3,239	430.0	60.2	24.0	1899	Chicago, Ill.
60	221432	MCFJ	St. s.	MAUNA WILI. ⊙	4,309	4,680	440.3	67.2	27.0	1921	Chester, Pa.
61	224895		St. s.	Maunahi.....	169	115	91.2	24.0	11.8	1925	Millford, Del.

1 Formerly st. s.   
 a Rescue.   
 b Louise.   
 2 Formerly st. w.   
 a May Stewart.   
 b Kinser.   
 3 Formerly st. w.   
 a Lydia Van Sant.   
 b Tuber.   
 c Sanco.   
 4 Formerly st. s. Olen Iris.

5 Formerly st. s.   
 a Robert White.   
 b John I. Wade.   
 c Gertrude B. Mears.   
 6 Formerly st. s. Plainfield.   
 7 Formerly   
 a st. s. Mary B. Garner.   
 b U. S. S. Mary B. Garner.   
 8 Formerly st. s. May.   
 9 Formerly st. s.   
 a Graco Dollar.   
 b Admiral Walnwright.   
 c Agnes Dollar.

Line No.	Service	Crew	Indicated horse-power	Name of owner	Home port	Address of owner
1	Tow.	3	50	Mohawk Dredge & Dock Co. (N. Y.)	Albany, N. Y.	Herkimer, N. Y.
2	Pas.	30	1,600	Nantasket Beach Steamboat Co. (Mass.)	Boston, Mass.	Rowes Wharf.
3	Tow.	6	250	Cottman Co. (Md.)	Baltimore, Md.	Keyser Building.
4	Tow.	4	80	J. D. Cozart	Memphis, Tenn.	Little Rock, Ark.
5	Tow.	14	30	John L. Davis	Chattanooga, Tenn.	Knoxville, Tenn.
6	Tow.	8	160	W. M. Davis Stave Co.	Memphis, Tenn.	400 Wisconsin Street.
7	Frt.	1	175	Navco Hardwood Co. (Ala.)	Mobile, Ala.	Navco, Ala.
8	Tow.	3	250	West Virginia Sand & Gravel Co. (W. Va.)	Pittsburgh, Pa.	Charleston, W. Va.
9	Tnk.	45	2,200	Luckenbach Steamship Co. (Del.)	New York, N. Y.	44 Whitehall Street.
10	Tow.	9	200	Baltimore Steam Packet Co. (Md.)	Baltimore, Md.	Pier 10, Light Street.
11	Tow.	5	100	Patrick McGovern	New York, N. Y.	50 East Forty-second Street.
12	Pas.	14	550	Long Branch Steamboat Co. (N. J.)	Perth Amboy, N. J.	Long Branch, N. J.
13	Pas.	62	1,550	Baltimore & Carolina Steamship Co. (Md.)	Baltimore, Md.	Pier 5, Pratt Street.
14	Tow.	6	75	Eugene Woods	Memphis, Tenn.	Box 743.
15	Tow.	5	106	Utley-Holloway Saw Mill Co. (La.)	Baton Rouge, La.	Clayton, La.
16	Tow.	18	1,000	Charles F. Bickel	New York, N. Y.	30 Church Street.
17	Fsh.	29	500	Lewes Fertilizer Co. (Del.)	Wilmington, Del.	Lewes, Del.
18	Pas.	9	120	Hugo F. Koch	Mobile, Ala.	Stockton, Ala.
19	Tow.	11	275	James J. McNally	Philadelphia, Pa.	Bullitt Building.
20	Fsh.	3	318	Amerleau Tug Boat Co. (Wash.)	Port Townsend, Wash.	Everett, Wash.
21	Frt.	6	90	Davis Transportation Lines (Del.)	New York, N. Y.	50 Union Square.
22	Tow.	6	400	Meseck Towing & Transportation Co. (N. J.)	do	Pier 59, North River.
23	Frt.	30	900	Moore Mill & Lumber Co. (Oreg.)	Marshfield, Oreg.	Bandon, Oreg.
24	Tow.	5	300	James J. Kelly	New York, N. Y.	59 Pearl Street.
25	Tow.	5	150	Williams Towing Corporation (N. Y.)	do	290 McDougal Street (B.).
26	Tow.	6	450	Elizabeth Co. (Del.)	Newark, N. J.	Elizabeth, N. J.
27	Tow.	6	200	Charles L. Walker	Philadelphia, Pa.	113 Walnut Street.
28	Tow.	5	200	Meseck Towing & Transportation Co. (N. J.)	New York, N. Y.	Pier 59, North River.
29	Tow.	4	78	Atlanta Transport Co. of West Virginia (W. Va.)	Baltimore, Md.	Chamber of Commerce Building.
30	Oys.	6	150	H. J. Lewis Oyster Co. (Conn.)	Bridgeport, Conn.	Stratford, Conn.
31	Frt.	2	50	Mary V. Wilson	Norfolk, Va.	do
32	Tow.	4	91	Chesapeake Lighterage & Towing Co. (Md.)	Baltimore, Md.	Keyser Building.
33	Frt.	32	1,800	Bothlehem Transportation Corporation (Del.)	Cleveland, Ohio.	Union Trust Building.
34	Pas.	41	1,900	New York, Philadelphia & Norfolk R. R. Co. (Va.)	Capo Charles, Va.	do
35	Plt.	21	850	Association of Maryland Pilots	Baltimore, Md.	Foot Broadway.
36	Tow.	4	700	Great Lakes Towing Co. (N. J.)	Duluth, Minn.	Foot Seventh Avenue West
37	Frt.	12	250	Lake Gravel Co. (Mich.)	Port Huron, Mich.	Marysville, Mich.
38	Frt.	37	1,600	United States Shipping Board	Newark, N. J.	Kearny, N. J.
39	Fsh.	4	25	Frank F. Seidl	Milwaukee, Wis.	Menominee, Mich.
40	Frt.	3	36	Don A. Sargent	Bangor, Me.	do
41	Tow.	3	60	W. B. Dixon	New Bern, N. C.	do
42	Pas.	20	1,250	Columbia Trust Co. (Mass.)	Boston, Mass.	10 Meridian Street.
43	Frt.	18	275	Maine Coast & Canada S. S. Co. (Mass.)	do	88 Commercial Wharf.
44	Frt.	37	1,600	United States Shipping Board	Newark, N. J.	Kearny, N. J.
45	Frt.	37	1,600	do	do	do
46	Wat.	4	150	Campbell & Stuart (N. Y.)	New York, N. Y.	11 Moore Street.
47	Frt.	48	2,500	United States Shipping Board	Tacoma, Wash.	do
48	Frt.	25	1,400	Pittsburgh Steamship Co. (W. Va.)	Duluth, Minn.	Wolvin Building.
49	Frt.	11	450	Kreetan Co. (Mich.)	Marquette, Mich.	Johns Wood, Mich.
50	Tnk.	35	2,400	Matinecock Steamship Co. (Del.)	Wilmington, Del.	Dover, Del.
51	Pas.	132	8,500	Matson Navigation Co. (Calif.)	San Francisco, Calif.	215 Market Street.
52	Frt.	32	1,760	Klinsman Transit Co. (Ohio)	Cleveland, Ohio	Rockefeller Building.
53	Tow.	4	140	Dalley's Towing Line (N. J.)	New York, N. Y.	135th and Park Avenue.
54	Pas.	140	10,000	Matson Navigation Co. (Calif.)	San Francisco, Calif.	215 Market Street.
55	Frt.	39	3,000	do	do	do
56	Frt.	43	4,600	do	do	215 Market Street.
57	Pas.	76	2,200	Inter Island Steam Navigation Co. (Hawaii)	Honolulu, Hawaii	42 Queen Street.
58	Frt.	29	750	do	do	do
59	Frt.	25	1,600	Pittsburgh Steamship Co. (W. Va.)	Duluth, Minn.	Wolvin Building.
60	Frt.	43	4,666	Matson Navigation Co. (Calif.)	San Francisco, Calif.	215 Market Street.
61	Tow.	5	600	Providence Steamboat Co.	Providence, R. I.	Foot Cray Street.

<sup>10</sup> Formerly U. S. C. G. Cutter Chowan.  
<sup>11</sup> Formerly st. s. Evelyn.  
<sup>12</sup> Formerly st. s. White Ash.  
<sup>13</sup> Formerly st. s. W. W. Stebbins.  
<sup>14</sup> Formerly st. s. *sa* James Corrigan.  
<sup>15</sup> Formerly st. s. *sb* Arthur E. Newbold.  
<sup>16</sup> Formerly st. s. Normandle.  
<sup>17</sup> Formerly st. s. O. O. Carpenter.  
<sup>18</sup> Formerly U. S. Engineers st. s. David Bushnell.

<sup>19</sup> Formerly st. s. Pennsylvania.  
<sup>20</sup> Formerly st. s. Fayette.  
<sup>21</sup> Formerly German st. s. Leda.  
<sup>22</sup> Formerly st. s. Canibus.  
<sup>23</sup> Formerly st. s. Mount Clinton.  
<sup>24</sup> Formerly st. s. *sa* Domingo Nazahal L.  
<sup>25</sup> Formerly st. s. *sb* Cuban st. s. Mauna Loa.  
<sup>26</sup> Formerly st. s. Mount Carroll.  
<sup>27</sup> Sold to Ford Motor Co. but document not yet surrendered.

Line No.	Official No.	Signal letters	Rig	Name of vessel	Tonnage		Dimensions			When built	Where built
					Gross	Net	Length	Breadth	Depth		
1	92414		St. s.	Maurice	36	18	Feet 55.6	Feet 15.7	Feet 6.5	1892	Philadelphia, Pa.
2	224986		St. s.	MAURICE E. CONNOLLY. +	583	403	142.0	37.5	13.5	1925	Brooklyn, N. Y.
3	203190		St. s.	May Archer	125	49	80.3	20.0	7.8	1906	Rockland, Me.
4	120691		St. s.	May McGuire	95	47	84.0	10.7	9.9	1887	Elizabeth, N. J.
5	92331		St. s.	May Russell	37	18	60.0	15.6	6.8	1893	Baltimore, Md.
6	162628	LHDF	St. s.	Mayfair	670	420	173.9	38.0	12.3	1905	Aberdeen, Wash.
7	92291		St. p.	Mayflower	778	528	202.5	22.5	10.4	1891	Chelsea, Mass.
8	200827		St. s.	Mayflower	45	31	43.9	14.5	4.0	1904	Buffalo, N. Y.
9	219675		St. w.	Mayflower	35	35	62.8	18.4	5.2	1920	Orrick, Mo.
10	211304		St. w.	Mayflower, Jr	94	59	85.6	15.0	5.2	1913	Oshkosh, Wis.
11	212028		St. s.	MAYOR GAYNOR	1,034	747	210.0	45.1	17.5	1914	Camden, N. J.
12	216955	LNBG	St. s.	Mazama	2,542	1,503	266.1	43.6	23.9	1918	Tacoma, Wash.
13	219301	LTWD	St. s.	MCCREARY COUNTY. +	2,000	1,012	251.0	43.6	26.1	1919	Wyandotte, Mich.
14	93088		St. s.	MCDUGALL	562	383	168.0	32.0	9.3	1910	St. Louis, Mo.
15	224415		St. w.	MCGHEE	145	93	116.0	26.0	4.0	1924	Calhoun, Ky.
16	208389		St. w.	MCGUIRE	66	60	81.4	24.0	4.3	1911	St. Louis, Mo.
17	217770	LQKH	St. s.	MCKESPOT. +	6,198	3,828	395.5	55.0	31.4	1919	Kearny, N. J.
18	106659		St. s.	McKeever Bros.	107	79	80.4	23.2	8.0	1889	Wilmington, Del.
19	208613		St. s.	McKeever Bros.	223	104	128.0	22.2	10.0	1911	Noank, Conn.
20	223209		St. s.	McKlitrck (composite).	2,702	1,528	300.1	44.0	24.0	1921	Wilmington, N. C.
21	221117	MFGP	St. s.	MENANTUC. +	0,061	3,771	402.5	53.0	32.0	1921	Newport News, Va.
22	212561	LDPII	St. s.	MEDINA. +	5,426	3,470	397.7	54.3	24.4	1914	Bayport, Calif.
23	219932	LWMI	St. s.	Medic	350	189	150.4	25.0	13.3	1920	South Portland, Me.
24	204848	KWLV	St. s.	MELROSE. +	5,037	3,066	373.2	52.7	29.8	1907	Quincy, Mass.
25	205918		St. p.	Melrose	2,162	1,077	273.0	43.0	17.9	1908	Oakland, Calif.
26	93390		St. s.	Melville	93	64	79.5	19.7	6.9	1903	Knappton, Wash.
27	221728	MDGW	St. s.	MELVILLE DOLLAR. +	7,032	4,319	429.0	55.2	26.0	1921	Shanghai, China
28	221043	MCKT	St. s.	MEMNON. +	3,415	1,983	320.7	46.0	24.4	1921	Oakland, Calif.
29	125002		St. s.	Memphis	177	121	169.0	22.5	8.0	1872	Chester, Pa.
30	221781		St. s.	MEMPHIS	757	410	200.0	40.0	7.9	1921	Point Pleasant, W. Va.
31	221511	MDBQ	St. s.	MEMPHIS CITY. +	5,686	3,450	424.2	56.2	26.5	1921	Chickasaw, Ala.
32	92526		St. p.	Menantic	203	101	98.4	45.0	9.2	1893	Noank, Conn.
33	218978	LTCC	St. s.	MENOMINEE. @	441	118	141.5	27.7	16.0	1919	Green Bay, Wis.
34	91969		St. s.	Mercer	150	75	93.6	22.0	10.0	1888	Camden, N. J.
35	215484		St. s.	Mercer	29	19	61.2	12.8	5.3	1917	Seattle, Wash.
36	217422	LPJN	St. s.	MERCER. +	6,219	3,836	395.5	55.0	31.4	1918	Kearny, N. J.
37	218754	LSKW	St. s.	MERCER VICTORY. +	5,500	3,381	400.7	54.2	30.4	1919	Harriman, Pa.
38	91402		St. s.	Merchant	136	73	87.3	26.5	8.5	1882	Boston, Mass.
39	201335		St. s.	MERCHANT	350	238	131.0	27.0	6.5	1904	Philadelphia, Pa.
40	92198		St. s.	Mercury	150	72	96.0	23.0	12.9	1890	Boston, Mass.
41	205045		St. s.	Mercury	20	21	62.0	15.7	6.7	1908	Erie, Pa.
42	218931	LTOK	St. s.	MERICOS H. WHITTIER. +	0,972	4,293	435.0	56.2	31.7	1919	Sparrows Point, Md.
43	208451	LBTQ	St. s.	Merida. +	628	359	182.0	34.2	13.4	1911	Bath, Me.
44	219074	LPHK	St. s.	MERRY MOUNT. +	5,724	3,476	409.0	54.4	27.4	1919	Groton, Conn.
45	220683		St. s.	MERTON E. FARR. +	8,349	6,387	587.1	60.0	27.8	1920	Wyandotte, Mich.
46	219670		St. s.	Messenger	181	123	94.2	25.0	13.2	1919	Nyack, N. Y.
47	212604	LDRB	St. s.	METAPAN. +	4,588	2,755	379.2	50.3	29.1	1909	Belfast, Ireland
48	93118	KQRT	St. s.	METEOR. +	2,324	1,436	253.0	43.2	24.2	1901	Toledo, Ohio
49	91313		St. s.	Meteor	95	55	92.5	18.6	8.5	1881	Wilmington, Del.
50	93031		St. s.	Meteor	68	40	75.0	18.0	7.0	1900	San Francisco, Calif.
51	93347		St. s.	METEOR	252	171	87.1	28.2	7.9	1902	Shooters Island, N. Y.
52	211907		St. s.	Meteor	22	15	77.5	9.9	4.5	1876	Glenbrook, Nev.
53	220386	MBDH	St. s.	METON. +	7,311	4,520	425.8	57.0	33.1	1920	Oakland, Calif.
54	116472		St. s.	Metropolitlan	71	35	75.3	19.5	8.6	1892	Boston, Mass.
55	220524	MBIT	St. s.	MEVANIA. +	0,947	4,282	425.8	57.0	33.1	1920	Oakland, Calif.
56	203971	KWBC	St. s.	MEXICAN. @	8,512	5,404	472.3	57.2	32.3	1907	San Francisco, Calif.
57	213022	LFHD	St. s.	MEXICANO. @	2,265	1,474	280.0	35.5	18.0	1883	Middlesborough, Eng. land.
58	203116	KVJR	St. s.	MEXICO. +	0,362	3,700	400.0	50.2	17.5	1906	Philadelphia, Pa.
59	216397	LKTG	St. s.	MEXICO. +	1,370	760	242.5	36.9	19.7	1918	Violet, La.
60	213452		St. s.	MEXPET	237	161	100.1	24.4	13.1	1915	Port Richmond, N. Y.
61	76921		St. s.	Miami	97	48	82.0	19.0	9.0	1890	Philadelphia, Pa.
62	92830	KNGB	St. s.	MIAMI	1,741	1,311	239.2	40.1	21.8	1897	do
63	216505		St. s.	Micawber	49	33	67.1	16.2	7.1	1918	Baltimore, Md.
64	204630		St. s.	MICHAEL GALLAGHER. +	5,141	3,818	420.0	54.2	29.0	1907	Wyandotte, Mich.

1 Formerly st. s. Franklin N. Brown.

2 Formerly st. s. Mazama.

3 Formerly st. s. Mazama.

4 Formerly st. s. Alfred Lister.

5 Formerly st. s. Walter W.

6 Formerly U. S. S. McKeever Bros.

7 Formerly U. S. S. McKeever Bros.

8 Formerly U. S. Q. M. C. tanker No. 1.

9 Formerly st. s. Oriental.

10 Formerly st. s. City of Chester



Line No.	Services	Crew	Indicated horse-power	Name of owner	Home port	Address of owner
1	Tow.	9	130	Hahnesport Mining & Transportation Co. (N. J.)	Philadelphia, Pa.	Broad and Berks Streets.
2	Fer.	3	750	City of New York	New York, N. Y.	Municipal Building.
3	Pas.	7	150	Henry S. Wrsching	Providence, R. I.	165 South Water Street.
4	Tow.	9	600	Shamrock Towing Co. (N. Y.)	New York, N. Y.	One hundred and fifty-second Street, Harlem River.
5	Tow.	6	45	Interstate Cooperago Co. (N. Y.)	Washington, N. C.	
6	Frt.	20	350	Charles Nelson Co. (Calif.)	San Francisco, Calif.	230 California Street.
7	Pas.	21	1,200	Nantasket Beach Steamboat Co. (Mass.)	Boston, Mass.	Rowe's Wharf.
8	Frt.	3	40	Hubert Riley	Buffalo, N. Y.	Foot of Mechanic Street.
9	Fer.	2	20	Lester Clevenger	Kansas City, Mo.	Orrick, Mo.
10	Pas.	3	60	William W. Wilkins	Milwaukee, Wis.	Oshkosh, Wis.
11	Fer.	10	1,950	City of New York	New York, N. Y.	Municipal Building.
12	Frt.	42	1,400	Mazama Steamship Co. (Wash.)	Seattle, Wash.	Everett, Wash.
13	Frt.	36	1,600	United States Shipping Board	New York, N. Y.	45 Broadway.
14	Tow.	21	850	Standard Oil Co. of Louisiana (La.)	New Orleans, La.	Baton Rouge, La.
15	Tow.	8	240	Walter G. Hougland	Evansville, Ind.	124 Water Street.
16	Tow.	6	124	Missouri Portland Cement Co.	St. Louis, Mo.	Post Dispatch Building.
17	Frt.	54	2,500	United States Shipping Board	Newark, N. J.	
18	Tow.	4	150	Ambrose W. Jayno	New York, N. Y.	519 Eleventh Street.
19	Fsh.	25	450	Seaboard Oil & Guano Co. (Va.)	Reedville, Va.	
20	Tnk.	16	1,350	Associated Oil Co. (Calif.)	San Francisco, Calif.	79 New Montgomery Street.
21	Frt.	41	2,800	United States Shipping Board	do.	369 Pine Street.
22	Frt.	35	4,100	Mallory Steamship Co. (Me.)	New York, N. Y.	Pier 38, North River.
23	Fsh.	30	650	Consolidated Fisheries Co. (Del.)	Wilmington, Del.	Lewes, Del.
24	Frt.	40	2,700	Mystic Steamship Co., trustees	Boston, Mass.	111 Devonshire Street.
25	Fer.	16	1,310	Central Pacific Ry. Co. (Utah)	San Francisco, Calif.	65 Market Street.
26	Tow.	4	275	Knappton Towboat Co. (Wash.)	Astoria, Ore.	Knappton, Wash.
27	Frt.	40	3,000	Dollar Steamship Line (Calif.)	San Francisco, Calif.	Robert Dollar Building.
28	Fsh.	35	1,800	Columbia River Packers Association (Oreg.)	Astoria, Ore.	Eighth Street.
29	Pas.	7	360	Atlantic & Danville Ry. Co. (Va.)	Norfolk, Va.	
30	Tow.	25	2,500	War Department, Mississippi-Warrior Service.	New Orleans, La.	307 Customhouse.
31	Frt.	57	3,500	United States Steel Products Co. (N. J.)	New York, N. Y.	30 Church Street.
32	Fer.	8	250	New Hanover and Brunswick Ferry Commission.	Wilmington, N. C.	
33	Tow.	22	850	Southern Transportation Co. (N. J.)	Philadelphia, Pa.	Commercal Trust Building.
34	Tow.	18	350	Pennsylvania R. R. Co. (Pa.)	New York, N. Y.	Pennsylvania Station.
35	Pas.	2	75	Willis W. Nienhoff	Seattle, Wash.	Clinton, Wash.
36	Frt.	48	2,500	United States Shipping Board	Newark, N. J.	Kearny, N. J.
37	Frt.	42	3,000	do.	Philadelphia, Pa.	Conrso Building.
38	Frt.	2	273	Betts & Smith Lighterage Co. (Mass.)	Boston, Mass.	Cliftondale, Mass.
39	Frt.	11	600	Charles E. Hull	Savannah, Ga.	625 W. 37th Street.
40	Tow.	11	500	Neptune Line (Del.)	New York, N. Y.	25 Beaver Street.
41	Fsh.	6	60	Keystone Fish Co. (Pa.)	Erie, Pa.	Foot French Street.
42	Tnk.	38	2,600	Associated Oil Co. (Calif.)	San Francisco, Calif.	79 New Montgomery Street.
43	Pas.	20	450	Atlantic & Caribbean Steam Navigation Co. (Del.)	Wilmington, Del.	Du Pont Building.
44	Frt.	45	2,500	United States Shipping Board	New London, Conn.	Groton, Conn.
45	Frt.	32	2,300	Zenith Steamship Co. (Minn.)	Duluth, Minn.	800 Alworth Building.
46	Tow.	11	750	Suderman & Young Towing Co. (Tex.)	Galveston, Tex.	908 United States National Bank Building.
47	Pas.	102	3,600	United Fruit Steamship Corporation (Del.)	New York, N. Y.	17 Battery Place.
48	Frt.	30	1,000	Meteor Steamship Co. (Mass.)	Boston, Mass.	70 Kilby Street.
49	Tow.	6	300	National Dredging & Lighterage Co. (N. J.)	Wilmington, Del.	Tenth and King Streets.
50	Pas.	9	70	Frank P. Williams	Nome, Alaska	St. Michael, Alaska.
51	Pas.	5	170	Standard Shlpbuilding Corporation (N. Y.)	New York, N. Y.	Mariners Harbor, N. Y.
52	Pas.	2	150	Tahoe Transportation Co. (Calif.)	San Francisco, Calif.	65 Market Street.
53	Tnk.	34	2,800	United States Shipping Board	do.	369 Pine Street.
54	Tow.	8	250	Abram F. Burke	Buffalo, N. Y.	Tonawanda, N. Y.
55	Tnk.	33	2,800	Malston Co. (Del.)	Wilmington, Del.	Dover, Del.
56	Frt.	49	4,600	American-Hawallan Steamship Co. (N. J.)	New York, N. Y.	39 Broadway.
57	Tnk.	30	1,050	Mount Hope Steamship Co. (Del.)	Fall River, Mass.	New Street.
58	Pas.	104	5,000	New York & Cuba Mail S. S. Co. (Me.)	New York, N. Y.	Foot Wall Street.
59	Tnk.	20	750	Huasteca Petroleum Co. (Me.)	Los Angeles, Calif.	Security Building.
60	Frt.	10	750	Mexican Petroleum Corporation (Me.)	New York, N. Y.	120 Broadway.
61	Tow.	8	400	Atlantic Towing Co. (Del.)	Savannah, Ga.	228 West Bay Street.
62	Frt.	50	205	Peninsular & Occidental S. S. Co. (Conn.)	New Haven, Conn.	42 Church Street.
63	Tow.	5	100	Arundell Corporation (Md.)	Baltimore, Md.	Pier 2, Pratt Street.
64	Frt.	27	1,650	Hecker S. S. Co. (Ohio)	Cleveland, Ohio	705 Rockefeller Building.

<sup>a</sup> Formerly st. s. John P. Wilson.  
<sup>b</sup> Formerly st. s. Hulaco.  
<sup>c</sup> Formerly British st. s. Metapan.  
<sup>d</sup> Formerly st. s. Sylvester L. Ward.

(a) British st. s. Henry Wadsworth.  
 (b) British st. s. Henri Rieth.  
 (c) Mexican st. s. Mexicano.  
<sup>e</sup> Formerly st. s. Jacob Paulsen.  
<sup>f</sup> Formerly st. s. Edwin N. Ohi.

Line No.	Official No.	Signal letters	Rig	Name of vessel	Tonnage		Dimensions			When built	Where built
					Gross	Net	Length	Breadth	Depth		
1	208874		St. s.	Michael Howard	36	24	67.0	16.0	50.2	1911	Croton-on-Hudson, N. Y.
2	217269	LNWG	St. s.	MICHAEL TRACY	2,351	1,433	253.4	43.7	25.1	1918	Ecorse, Mich.
3	217041	LQVH	St. s.	MICHAEL TRACY	204	93	100.8	27.7	13.1	1919	Brooklyn, N. Y.
4	222700		St. s.	Michael J. Perkins (composite)	357	243	123.1	28.3	10.7	1919	Milwaukee, Wis.
5	95650		St. s.	Michael M. Brennan	91	71	86.5	24.1	6.5	1881	Tottenville, N. Y.
6	203206		St. s.	MICHIGAN	0,024	5,476	530.0	56.2	32.0	1900	Ecorse, Mich.
7	211745		St. s.	MICHIGAN	98	50	71.0	20.0	12.5	1913	Cleveland, Ohio
8	216680	LMHP	St. s.	MIDDLEBURY	2,585	1,469	298.9	44.0	19.7	1918	Wilmington, Del.
9	93331		St. p.	MIDDLESEX	1,197	754	200.0	36.0	11.5	1902	Philadelphia, Pa.
10	210644	LOQD	St. s.	MIDDLESEX	4,727	2,780	309.0	50.1	28.0	1912	Camden, N. J.
11	92699	KMQF	St. s.	MIDDLETOWN	1,483	1,008	243.3	45.6	14.0	1890	Philadelphia, Pa.
12	136907		St. w.	Midland	87	87	117.0	23.0	3.8	1901	Brownsville, Pa.
13	135985		St. p.	Midland Beach	360	208	143.1	25.0	6.8	1888	Nynack, N. Y.
14	220920		St. s.	MIDWAY	978	586	193.0	38.0	15.1	1920	Baypoint, Calif.
15	150383	KQBH	St. s.	Mikahala	444	354	147.2	30.0	12.5	1886	Port Blakely, Wash.
16	92764		St. s.	Mildred	170	115	90.5	26.6	8.2	1897	Tottenville, N. Y.
17	96555		St. s.	Mildred McNally	99	67	76.0	19.5	9.0	1901	Camden, N. J.
18	201697		St. s.	Miles Standish	65	35	64.2	8.0	4.0	1904	New London, Conn.
19	81851		St. s.	Milfred Keller	65	37	58.7	18.0	8.0	1903	Tottenville, N. Y.
20	207579	LBMN	St. s.	MILLNOCKET	3,274	2,078	311.0	44.2	24.1	1910	Sparrows Point, Md.
21	222111		St. s.	MILLYVILLE	796	541	160.3	38.0	13.1	1922	Chester, Pa.
22	210539		St. s.	Milton	68	46	62.6	20.7	7.8	1912	Tottenville, N. Y.
23	93265		St. s.	MILWAUKEE	3,327	2,424	325.0	44.0	28.0	1902	Chicago, Ill.
24	93363		St. s.	MILWAUKEE	2,933	1,755	338.0	56.0	19.5	1903	Cleveland, Ohio.
25	211599		St. s.	MILWAUKEE	222	101	107.0	24.0	15.2	1913	Seattle, Wash.
26	217928	LQTN	St. s.	MILWAUKEE BRIDGE	3,275	1,996	324.0	46.2	25.0	1910	Newark, N. J.
27	17928		St. p.	Mincola	620	417	156.0	33.5	12.0	1898	Brooklyn, N. Y.
28	93131		St. s.	Mincola	367	194	121.0	26.0	9.6	1901	St. George, Me.
29	216514	LMHK	St. s.	MINNEOLA	2,488	1,456	298.6	40.0	22.9	1918	Camden, N. J.
30	92639		St. s.	Mineral City	57	28	70.4	16.0	5.3	1895	Mount Clemens, Wash.
31	76537	JMVK	St. s.	Minerva	1,049	769	200.0	32.0	11.7	1873	Brooklyn, N. Y.
32	91650		St. s.	Minerva	21	10	64.6	14.0	6.0	1883	Baltimore, Md.
33	91822		St. s.	Minerva	38	19	57.0	15.0	6.0	1886	Philadelphia, Pa.
34	92894		St. w.	Minneapolis	235	157	108.6	21.8	4.9	1898	Tacoma, Wash.
35	220811	MBVP	St. s.	MINNEKAHHA	17,281	10,208	620.5	66.4	31.4	1917	Belfast, Ireland
36	218741	LSKJ	St. s.	MINNEQUA	5,165	3,168	390.0	54.2	27.6	1919	Hog Island, Pa.
37	95972	LPDC	St. s.	MINNEOLA	3,320	2,109	288.0	41.0	22.7	1888	Wyandotte, Mich.
38	208330		St. s.	MINNESOTA	87	58	71.0	20.0	12.5	1911	Cleveland, Ohio.
39	221931		St. w.	MINNESOTA	1,411	1,158	230.0	58.0	8.0	1921	Stillwater, Minn.
40	210534	LCNV	St. s.	MINNESOTAN	6,506	4,007	407.7	53.7	28.1	1912	Sparrows Point, Md.
41	219264	LTSK	St. s.	MINNEWAWA	3,283	2,000	324.0	46.2	25.0	1919	Newark, N. J.
42	91125		St. s.	Minnie	34	18	50.6	16.5	4.1	1879	Portland, Me.
43	91477	KRJM	St. s.	Minnie	167	86	106.5	23.5	11.0	1882	Mystle, Conn.
44	210521	LVKQ	St. s.	MINOOKA	3,545	2,179	324.0	46.0	27.8	1919	Mobile, Ala.
45	135933		St. s.	Minot I. Wilcox	111	55	90.8	30.2	10.1	1887	Tottenville, N. Y.
46	207820	LBPW	St. s.	MIRAFLORES	206	20	118.6	23.0	12.5	1909	Wilmington, Del.
47	203183	KVLQ	St. s.	Miramar	181	99	103.0	24.3	9.4	1906	Noank, Conn.
48	203955		St. s.	Miranda	95	48	78.0	20.5	6.6	1907	Kennebunk, Me.
49	214550		St. s.	MISSISSIPPI	98	52	71.0	20.0	12.5	1910	Cleveland, Ohio.
50	222540		St. w.	MISSISSIPPI	144	144	126.0	26.3	4.0	1922	Dubuque, Iowa.
51	216821	LMQV	St. s.	MISSOULA	4,553	2,721	362.3	51.2	27.5	1918	Camden, N. J.
52	200861		St. s.	MISSOURI	2,434	1,484	225.0	40.1	24.5	1904	Chicago, Ill.
53	211335		St. w.	MISSOURI	64	64	116.5	19.0	3.4	1913	Clarington, Ohio.
54	213598		St. s.	MISSOURI	98	52	71.0	20.0	12.5	1915	Cleveland, Ohio.
55	221932		St. w.	MISSOURI	1,411	1,158	230.0	58.0	8.0	1921	Stillwater, Minn.
56	206921		St. s.	Mist	34	23	55.0	17.5	6.0	1912	Erle, Pa.
57	219420	LVFC	St. s.	MITCHELL	5,510	3,387	400.7	54.2	30.4	1919	Harriman, Pa.
58	221490		St. s.	MORILE	1,537	1,436	280.1	49.1	10.0	1921	St. Louis, Mo.

1 Formerly st. s. Frolle.

2 Formerly st. s. E. P. Morso.

3 Formerly st. s. Cote Blanche.

4 Formerly U. S. Q. M. C. st. s. Gen'l Rochester.

5 Formerly st. s. Harry.

6 Formerly st. w. Eleanor.

7 Formerly st. p. Elberon.

8 Formerly st. s. Planter.

9 Formerly st. s. Helen.

10 Formerly st. s. W. F. Cogan.

Line No.	Service	Crew	Indicated horse-power	Name of owner	Home port	Address of owner
1	Tow.	5	50	Merritt-Chapman & Scott Corporation (Del.)	New London, Conn.	Pequot Avenue.
2	Frt.	28	1,350	M. & J. Tracy (N. Y.)	New York, N. Y.	1 Broadway.
3	Tow.	13	800	Thomas Tracy	do.	1 Broadway.
4	Pas.	18	800	City of Boston (Mass.)	Boston, Mass.	City Hall.
5	Frt.	6	50	Newark Express & Transportation Co. (N. J.)	Newark, N. J.	Foot Madison Street.
6	Frt.	31	2,700	Cleveland-Cliffs S. S. Co. (Ohio)	Cleveland, Ohio	1460 Union Trust Building.
7	Tow.	6	150	Great Lakes Towing Co. (N. J.)	Duluth, Minn.	N. P. Dock.
8	Frt.	34	* 2,100	United States Shipping Board	Wilmington, Del.	
9	Frt.	44	500	Baltimore & Virginia Steamboat Co. (Md.)	Baltimore, Md.	Pier 1, Pratt Street.
10	Frt.	35	1,800	Coastwise Transportation Corporation (Me.)	Portland, Me.	281 St. John Street.
11	Frt.	67	1,000	Hartford & New York Transportation Co. (Conn.)	Hartford, Conn.	285 State Street.
12	Tow.	13	150	Cruelblo Fuel Co.	Pittsburgh, Pa.	Oliver Building.
13	Pas.	10	300	William S. Duncan	New York, N. Y.	1 Madison Avenue.
14	Tnk.	16	520	Associated Oil Co. (Calif.)	San Francisco, Calif.	79 New Montgomery Street.
15	Pas.	39	300	Inter Island Steam Navigation Co. (Hawaii)	Honolulu, Hawaii	42 Queen Street.
16	Oys.	8	300	Andrew Radal Oyster Co. (Conn.)	Bridgeport, Conn.	South Norwalk, Conn.
17	Tow.	10	580	James J. McNally	Philadelphia, Pa.	Bullitt Building.
18	Frt.	4	125	Thames Tow Boat Co. (Conn.)	New London, Conn.	224 Bank Street.
19	Tow.	4	250	Hudson Tow Boat Co. (N. J.)	New York, N. Y.	Hoboken, N. J.
20	Frt.	37	1,500	A. H. Bull Steamship Co. (N. J.)	do.	40 West Street.
21	Per.	14	600	Philadelphia & Camden Ferry Co. (N. J.)	Philadelphia, Pa.	Broad Street Station.
22	Tow.	6	150	Red Star Towing & Transportation Co. (W. Va.)	New York, N. Y.	17 Battery Place.
23	Frt.	32	1,600	Great Lakes Transit Corporation (N. Y.)	Buffalo, N. Y.	223 Erie Street.
24	Frt.	52	3,000	Grand Trunk-Milwaukee Car Ferry Co. (Wis.)	Milwaukee, Wis.	63 Michigan Street.
25	Tow.	6	1,000	Chicago, Milwaukee & St. Paul Ry. Co. (Wis.)	Seattle, Wash.	611 White Building.
26	Frt.	37	* 1,500	United States Shipping Board	Newark, N. J.	Kearny, N. J.
27	Per.	8	325	City of New York	New York, N. Y.	Municipal Building.
28	Pas.	15	450	Peoples Excursion Line (R. I.)	Providence, R. I.	Pawtucket, R. I.
29	Frt.	31	1,450	Grace Steamship Co. (Del.)	New York, N. Y.	10 Hanover Square.
30	Pas.	2	100	Thos. Young	Chicago, Ill.	54 West Division Street.
31	Frt.	24	400	Wm. W. Tull	Baltimore, Md.	112 South Gay Street.
32	Tow.	4	100	Columbia Granite & Dredging Co. (Va.)	Washington, D. C.	3036 K Street N.W.
33	Tow.	4	75	William J. Donaldson	Philadelphia, Pa.	Pier 4, Chestnut Street.
34	Pas.	14	76	American Yukon Navigation Co. (W. Va.)	St. Michael, Alaska	
35	Pas.	330	11,250	Atlanta Transport Co. (W. Va.)	New York, N. Y.	1 Broadway.
36	Frt.	43	* 2,600	United States Shipping Board	Philadelphia, Pa.	Bourse Building.
37	Pas.	90	1,700	E Emmett E. Robinson (trustee)	Jacksonville, Fla.	Aragon Hotel.
38	Tow.	5	1,000	Great Lakes Towing Co. (N. J.)	Duluth, Minn.	N. P. Dock.
39	Tow.	30	2,600	War Department, Engineer Corps	St. Louis, Mo.	Customhouse.
40	Frt.	37	4,000	Amerienn-Hawaiian Steamship Co. (N. J.)	New York, N. Y.	39 Broadway.
41	Frt.	37	* 1,500	United States Shipping Board	Newark, N. J.	Kearny, N. J.
42	Frt.	5	65	Rodgers Granite Corporation	Southwest Harbor, Me.	Stonington, Me.
43	Tow.	14	450	Atlantic Coast Towing & Transportation Co. (Del.)	New York, N. Y.	11 Moore Street.
44	Frt.	40	1,600	United States Shipping Board	Mobile, Ala.	
45	Tow.	8	425	Eugeno Breyman	Toledo, Ohio	103 Chamber of Commerce Building.
46	Tow.	11	750	Bay Towing Co. (Tex.)	Galveston, Tex.	818 American National Insurance Building.
47	Pas.	5	300	Atkins & Wagner (N. Y.)	New York, N. Y.	632 E. Third Street (B.).
48	Oys.	6	125	Narragansett Bay Oyster Co. (R. I.)	Providence, R. I.	85 Canal Street.
49	Tow.	9	350	Great Lakes Towing Co. (N. J.)	Duluth, Minn.	N. P. Dock.
50	Frt.	12	460	Mississippi Lime & Material Co. (Ill.)	St. Louis, Mo.	Alton, Ill.
51	Frt.	33	2,200	Hammond Lumber Co. (Del.)	San Francisco, Calif.	250 California Street.
52	Pas.	25	1,250	Michigan Transit Co. (Ill.)	Duluth, Minn.	
53	Tow.	9	100	White River Hardwood Co.	Memphis, Tenn.	Angusta, Ark.
54	Tow.	8	750	Great Lakes Towing Co. (N. J.)	Duluth, Minn.	N. P. Deck.
55	Tow.	30	2,000	War Department, Engineer Corps	St. Louis, Mo.	Customhouse.
56	Msc.	3	140	John Cardell	Cleveland, Ohio	
57	Frt.	46	* 3,000	United States Shipping Board	Philadelphia, Pa.	Bourse Building.
58	Frt.	14	900	War Department, Mississippi Warrior Service.	New Orleans, La.	Customhouse.

11 Formerly st. s. Manistique Marquette and Northern I.  
 12 Formerly st. p. Jane Moseley.  
 13 Formerly st. s. Mary.  
 14 Formerly British st. s. Minnekabba.  
 15 Formerly st. s. Harlem.

16 Formerly st. s. Minnehaha.  
 17 Formerly st. s. E. Heipershansen.  
 18 Formerly *ja* st. s. Gosnold.  
 19 Formerly U. S. Q. M. C. Gosnold.  
 20 Formerly st. s. M. J. Scanlon.

Line No.	Official No.	Signal letters	Rtg	Name of vessel	Tonnage		Dimensions			When built	Where built
					Gross	Net	Length	Breadth	Depth		
					Feet			Feet	Feet		
1	220436	MBFP	St. s.	MOBILE CITY.....	6,157	3,801	395.5	55.0	31.4	1920	Chickasaw, Ala.....
2	92955		St. p.	MOBJACK.....	610	352	180.2	28.7	10.1	1899	Newburgh, N. Y.....
3	91263		St. w.	Modoc.....	929	779	204.0	42.3	8.0	1880	Oakland, Calif.....
4	214030		St. s.	Modoc.....	119	69	79.2	21.0	8.1	1916	Bellingham, Wash.....
5	91954		St. s.	Mohawk.....	137	109	95.6	17.8	8.0	1887	Lockport, N. Y.....
6	92698	KMQC	St. s.	MOHAWK.....	2,783	2,150	265.0	43.0	16.8	1896	Chester, Pa.....
7	93117		St. s.	Mohawk.....	18	6	53.0	14.3	6.0	1901	San Francisco, Calif.....
8	222666		St. s.	Mohawk.....	27	10	60.0	12.5	6.5	1905	Camden, N. J.....
9	225217	MFVR	St. s.	MOHAWK.....	5,896	3,514	387.5	54.3	20.9	1925	Newport News, Va.....
10	92705	KMRC	St. s.	MOHEGAN.....	2,783	2,150	265.0	43.0	16.8	1896	Chester, Pa.....
11	121013		St. p.	Mohican.....	279	227	94.0	26.2	10.0	1896	Chelsea, Mass.....
12	219770	LWBV	St. s.	MOHINKIS.....	6,049	3,758	402.5	53.0	32.0	1920	Baypoint, Calif.....
13	221302	MCTH	St. s.	MOJAVE.....	6,000	4,255	435.0	56.2	33.5	1921	Alameda, Calif.....
14	203691	KVRL	St. s.	MONUS.....	6,413	3,893	410.0	53.2	25.6	1906	Philadelphia, Pa.....
15	223106		St. s.	MONADNOCK.....	456	310	127.0	36.1	12.4	1923	Mariners Harbor, N. Y.....
16	217621	LQBN	St. s.	MONANA.....	3,545	2,179	324.0	46.2	25.0	1918	Newark, N. J.....
17	92855		St. w.	Monarch.....	463	269	140.6	30.3	5.0	1898	Ballard, Wash.....
18	111213		St. s.	Monarch.....	19	13	47.3	10.2	4.8	1891	Peoria, Ill.....
19	212133		St. w.	Monarch.....	183	183	163.0	37.8	4.8	1911	Dravosburg, Pa.....
20	218508	LRWV	St. s.	MONASSES.....	5,983	3,695	402.0	53.0	32.0	1919	Oakland, Calif.....
21	135727		St. s.	Mongah.....	112	68	92.0	20.0	9.6	1883	Camden, N. J.....
22	200493	KSTH	St. s.	MONGOLIA.....	15,412	9,308	600.0	65.3	23.1	1903	do.....
23	93305	KSMW	St. s.	Monhegan.....	387	212	128.0	26.7	11.2	1903	Rockland, Me.....
24	15428		St. s.	Monitor.....	45	25	67.3	16.2	8.8	1862	Chicago, Ill.....
25	96130		St. s.	Monitor.....	98	49	81.5	19.5	8.6	1891	Camden, N. J.....
26	141266		St. s.	Monitor.....	91	52	92.7	22.6	8.0	1893	Port Angeles, Wash.....
27	92022	KFGR	St. s.	Monmouth.....	1,440	931	260.5	53.1	14.0	1888	Philadelphia, Pa.....
28	217318	LPCR	St. s.	MONMOUTH.....	4,756	2,963	377.0	52.0	26.8	1918	Shooters Island, N. Y.....
29	219336	LYBN	St. s.	MONOMAC.....	3,283	1,996	321.0	46.2	25.0	1919	Newark, N. J.....
30	219388	LVCJ	St. s.	MONROE.....	5,628	3,477	400.5	51.2	30.4	1919	Newburgh, N. Y.....
31	219561		St. s.	MONROE.....	294	161	116.3	20.2	10.9	1920	Long Island City, N. Y.....
32	93382		St. s.	MONROE C. SMITH.....	4,281	3,016	380.0	50.0	28.0	1903	Lorain, Ohio.....
33	219236	LTQS	St. s.	MONTAGUE.....	6,076	3,729	401.4	53.2	31.9	1919	Vancouver, Wash.....
34	219080	LTHQ	St. s.	MONTANA.....	7,771	4,829	419.5	56.5	30.2	1919	Camden, N. J.....
35	214901	LQVF	St. s.	MONTANAN.....	6,275	3,833	404.6	53.9	26.2	1917	Philadelphia, Pa.....
36	96775		St. s.	Montauk.....	92	73	98.2	17.6	6.7	1875	Lockport, Ill.....
37	92234		St. p.	Montauk.....	418	241	175.0	31.0	10.2	1891	Wilmington, Del.....
38	92645		St. s.	Montauk.....	121	61	96.6	22.0	10.0	1895	do.....
39	218898	LSPJ	St. s.	MONTAUK.....	7,771	4,829	419.5	56.5	30.2	1919	Camden, N. J.....
40	91963		St. p.	MONTCLAIR.....	1,095	901	218.5	35.4	13.8	1886	Newburgh, N. Y.....
41	93378	KSBM	St. s.	MONTCLAIR.....	130	88	80.0	21.6	11.4	1903	Camden, N. J.....
42	216607	LMFP	St. s.	MONTCLAIR.....	4,773	2,967	377.0	52.0	26.8	1918	Shooters Island, N. Y.....
43	221100	MCNI	St. s.	MONTABELLO.....	8,272	5,107	440.4	58.2	32.8	1921	Los Angeles, Calif.....
44	93132	KQVN	St. s.	MONTBRY.....	4,729	2,877	344.0	47.7	16.9	1901	Philadelphia, Pa.....
45	219952	LWKJ	St. s.	MONTFAUCON.....	2,309	1,410	251.0	43.6	22.2	1920	Wynndotte, Mich.....
46	218208	LRRG	St. s.	MONTGOMERY.....	3,283	2,001	324.0	46.2	25.0	1919	Newark, N. J.....
47	219559		St. s.	MONTGOMERY.....	294	164	146.3	20.2	10.9	1920	Long Island City, N. Y.....
48	220333		St. s.	MONTGOMERY.....	267	181	140.0	21.0	8.0	1920	Jeffersonville, Ind.....
49	220795	MDTV	St. s.	MONTGOMERY CITY.....	5,686	3,450	424.2	56.2	26.5	1920	Chickasaw, Ala.....
50	203142		St. s.	Monticello.....	196	133	125.5	21.0	6.3	1896	Tacoma, Wash.....
51	215541	LHSQ	St. s.	MONTICELLO.....	6,872	4,321	468.5	58.5	32.2	1911	Bremen, Germany.....
52	208367	LBTC	St. s.	MONTOSO.....	3,109	1,920	335.0	46.8	22.7	1911	Newport News, Va.....
53	215545	LHSR	St. s.	MONTPELLIER.....	4,711	2,813	460.0	57.9	26.7	1912	Rostock, Germany.....
54	106259		St. s.	Montrose.....	352	316	97.2	29.4	8.2	1884	Communipaw, N. J.....
55	219170	LTNB	St. s.	MONTROSE.....	427	187	142.0	27.6	14.8	1919	Superior, Wis.....
56	202004		St. s.	MOON.....	97	81	79.2	16.2	4.4	1905	Buffalo, N. Y.....
57	221481		St. s.	Moose.....	19	14	50.0	10.0	3.0	1920	Winona, Minn.....
58	208766	LBWN	St. s.	MORAN.....	120	77	87.3	18.0	11.4	1911	Seattle, Wash.....
59	220596		St. p.	Morena.....	581	232	156.0	58.0	11.8	1920	Wilmington, Calif.....
60	216703	LMJC	St. s.	Moritz.....	3,019	1,752	272.9	46.1	24.1	1918	Portland, Ore.....
61	110942	KPQV	St. s.	Morning Star.....	263	112	132.6	30.0	10.8	1900	Essex, Mass.....
62	93151		St. s.	MORRIS S. TREMAINE.....	4,904	3,879	430.0	50.2	24.4	1901	Chicago, Ill.....

<sup>1</sup> Formerly st. s. Mulbar and Burns.

<sup>2</sup> Formerly <sup>a</sup> U. S. Q. M. C. Leut. Ord.

<sup>3</sup> Formerly st. p. Fairhaven.

<sup>4</sup> Formerly st. s. Hambrö.

<sup>5</sup> Formerly st. s. R. G. Schmoldt.

<sup>6</sup> Formerly st. s. Elmer E. Wood.

<sup>7</sup> Formerly st. s. <sup>a</sup> H. M. C. Smith.

<sup>8</sup> Formerly st. s. <sup>b</sup> Jack Sently.

<sup>9</sup> Formerly st. s. Lydell Thompson

<sup>10</sup> Formerly st. s. Defender.

<sup>11</sup> Formerly st. s. Santa Paula.

Line No.	Service	Crew	Indicated horse-power	Name of owner	Home port	Address of owner
1	Frt.	44	2,800	United States Steel Products Co. (N. J.)	New York, N. Y.	30 Church Street.
2	Pas.	23	600	Kearsburg Steamboat Co. (N. J.)	Perth Amboy, N. J.	Kearsburg, N. J.
3	Pas.	40	663	Central Pacific Ry. Co. (Utah)	San Francisco, Calif.	65 Market Street.
4	Fsh.	5	250	Pacific American Fisheries Co. (Me.)	Ketchikan, Alaska	
5	Frt.	4	85	Caroline P. Van Kitten	New York, N. Y.	59 Pearl Street.
6	Frt.	22	1,800	New England Steamship Co. (Conn.)	New London, Conn.	State Street.
7	Tow.	2	80	Frank B. Peterson	San Francisco, Calif.	2 Pine Street.
8	Tow.	4	125	Benjamin A. Deal	Miami, Fla.	Box 1443.
9	Pas.	107	4,200	Clyde Steamship Co. (Me.)	New York, N. Y.	Pier 36, North River.
10	Frt.	22	1,800	New England Steamship Co. (Conn.)	New London, Conn.	State Street.
11	Fer.	5	300	City of New London (Conn.)	do	
12	Frt.	41	2,800	United States Shipping Board	San Francisco, Calif.	369 Pine Street.
13	Tnk.	40	3,100	General Petroleum Corporation (Calif.)	do	310 Sansome Street.
14	Pas.	130	5,000	Southern Pacific Co. (Ky.)	New York, N. Y.	Pier 49, North River.
15	Fer.	6	370	New Jersey & Staten Island Ferry Co. (N. J.)	do	Mariners Harbor, N. Y.
16	Frt.	37	1,500	United States Shipping Board	Newark, N. J.	Kearny, N. J.
17	Frt.	19	280	American Yukon Navigation Co. (W. Va.)	Juneau, Alaska	
18	Tow.	2	90	L. H. Hobbs	Memphis, Tenn.	363 Monroe Avenue.
19	Drq.	17	180	Iron City Sand & Gravel Co. (Pa.)	Pittsburgh, Pa.	Bessemer Building.
20	Frt.	40	2,950	United States Shipping Board	San Francisco, Calif.	369 Pine Street.
21	Pas.	12	600	W. G. Coyle & Co.	New Orleans, La.	337 Carondelet Street.
22	Pas.	132	12,000	Atlantio Transport Co. (W. Va.)	New York, N. Y.	1 Broadway.
23	Frt.	16	900	Providence, Fall River & Newport Steamboat Co. (R. I.)	Providence, R. I.	130 Dyer Street.
24	Tow.	4	45	St. Lawrence River Power Co. (N. Y.)	Ogdensburg, N. Y.	Massena, N. Y.
25	Tow.	6	250	James Shewan & Sons (N. Y.)	New York, N. Y.	Foot Twenty-sixth Street.
26	Tow.	0	200	Independent Towing Co. (Wash.)	Seattle, Wash.	Pier 41.
27	Pas.	35	2,500	Central R. R. Co. of New Jersey (N. J.)	New York, N. Y.	143 Liberty Street.
28	Frt.	61	2,500	United States Shipping Board	do	45 Broadway.
29	Frt.	37	1,500	do.	Newark, N. J.	Kearny, N. J.
30	Frt.	53	3,000	do.	New York, N. Y.	45 Broadway.
31	Frt.	3	400	New York Canal & Great Lakes Corporation (Del.)	do	67 Wall Street.
32	Frt.	21	1,500	Great Lakes Steamship Co. (Del.)	Oswego, N. Y.	Syracuse, N. Y.
33	Frt.	46	2,800	United States Shipping Board	Portland, Ore.	514 Spaulding Building.
34	Frt.	40	3,640	Atlantio Transport Co. (W. Va.)	New York, N. Y.	1 Broadway.
35	Frt.	41	3,000	American-Hawaiian Steamship Co. (N. J.)	do	39 Broadway.
36	Cnl.	4	60	Alfred E. Le Gault	Peoria, Ill.	Pekin, Ill.
37	Pas.	15	1,000	Clow & Nicholson Transportation Co. (Minn.)	Duluth, Minn.	Foot Fifth Avenue West.
38	Tow.	6	400	Long Island R. R. Co. (N. Y.)	New York, N. Y.	Pennsylvania Station.
39	Frt.	52	3,000	Atlantic Transport Co. of West Virginia (W. Va.)	do	1 Broadway.
40	Fer.	7	600	Hoboken Ferry Co. (N. J.)	do	90 West Street.
41	Tow.	6	250	Delaware, Lackawanna & Western R. R. Co. (Pa.)	do	Do.
42	Frt.	85	2,500	United States Shipping Board	do	45 Broadway
43	Tnk.	36	3,300	Union Oil Co. of Calif. (Calif.)	Los Angeles, Calif.	Union Oil Building.
44	Pas.	94	5,000	New York & Cuba Mail Steamship Co. (Me.)	New York, N. Y.	Foot Wall Street.
45	Frt.	21	1,300	Independent Steamship Co. (Del.)	Detroit, Mich.	Foot Orleans Street.
46	Frt.	36	1,500	United States Shipping Board	Newark, N. J.	Kearny, N. J.
47	Frt.	3	400	New York Canal & Great Lakes Corporation (Del.)	New York, N. Y.	67 Wall Street.
48	Tow.	15	800	Inland Waterways Corporation	Mobile, Ala.	320 Maher Building.
49	Frt.	57	3,500	United States Steel Products Co. (N. J.)	New York, N. Y.	30 Church Street.
50	Pas.	5	350	Otto Lorenz	Seattle, Wash.	Pier 3.
51	Frt.	37	2,800	American Ship & Commerce Navigation Corporation (N. Y.)	New York, N. Y.	39 Broadway.
52	Frt.	34	1,500	New York & Porto Rico Steamship Co. (Me.)	do	25 Broadway.
53	Frt.	46	3,600	American Ship & Commerce Navigation Corporation (N. Y.)	do	39 Broadway.
54	Tow.	7	175	Delaware, Lackawanna & Western R. R. Co. (Pa.)	do	90 West Street.
55	Tow.	21	850	Eastern Transportation Co. (Del.)	Wilmington, Del.	Ford Building.
56	Pas.	3	60	George L. Straub	Eric, Pa.	Waldameer Park, Pa.
57	Frt.	1	60	River Sand & Gravel Co.	St. Paul, Minn.	Whiona, Minn.
58	Whl.	10	325	American Pacific Whaling Co. (Wash.)	Seattle, Wash.	L. C. Smith Building.
59	Pas.	7	500	San Diego & Coronado Ferry Co. (Calif.)	San Diego, Calif.	
60	Frt.	41	1,400	Joseph Constantine	New York, N. Y.	15 Moore Street.
61	Frt.	24	560	Puget Sound Navigation Co. (Nev.)	Seattle, Wash.	Colman Dock.
62	Frt.	27	1,700	Eastern Steamship Corporation (N. Y.)	Buffalo, N. Y.	Prudential Building.

<sup>a</sup> Formerly st. s. Montank.  
<sup>b</sup> Formerly st. s. King Edward.  
<sup>c</sup> Formerly st. s. Forest City.  
<sup>d</sup> Formerly st. s. Champlon.  
<sup>e</sup> Formerly German st. s. O. J. D. Ahlers.  
<sup>f</sup> Formerly st. s. Bochum.  
<sup>g</sup> Formerly st. s. Anule Laurie.

<sup>h</sup> Formerly st. s. Kolda.  
<sup>i</sup> Formerly st. s. Shoe City.  
<sup>j</sup> Formerly st. s. Sunbeam.  
<sup>k</sup> Formerly st. s. Mary C. Elphicke.  
<sup>l</sup> Sold to Ford Motor Co. but document not yet surrendered.

Line No.	Official No.	Signal letters	Rlg	Name of vessel	Tonnage		Dimensions			When built	Where built
					Gross	Net	Length	Breadth	Depth		
							Feet	Feet	Feet		
1	202800		St. s.	MORRISTOWN	181	123	93.7	24.0	11.1	1906	Port Richmond, N. Y.
2	216777	LMNR	St. s.	MORRISTOWN	4,746	2,983	377.0	52.0	26.8	1918	Shooters Island, N. Y.
3	220594	MBKQ	St. s.	MOSELLA	0,034	4,425	402.6	53.0	32.2	1920	Oakland, Calif.
4	93321		St. s.	MOSES TAYLOR	4,772	3,401	416.0	50.0	28.0	1902	Lorain, Ohio.
5	218916	LSVQ	St. s.	MOSHICO	3,658	2,256	324.0	46.2	25.0	1919	Mobile, Ala.
6	220422	MBFH	St. s.	MOUNT CLAY	8,170	4,700	488.3	55.7	22.5	1904	Stettin, Germany
7	218391	LRSP	St. s.	MOUNT EVANS	6,267	3,003	410.0	51.2	27.0	1910	Portland, Oreg.
8	211156		St. s.	MOUNT HOLLY	292	199	130.0	40.0	11.6	1913	Jacksonville, Fla.
9	92004		St. p.	Mount Hope	880	440	103.1	68.8	11.5	1888	Chelsea, Mass.
10	93018		St. s.	Mount Morris	400	272	137.0	28.8	8.5	1899	Athens, N. Y.
11	215836	LJHW	St. s.	MOUNT SHASTA	4,729	2,919	376.0	52.0	25.5	1917	Oakland, Calif.
12	215449	LIIQJ	St. s.	MOUNT VERNON	18,372	7,564	685.2	72.2	40.4	1906	Stettin, Germany
13	217591	LPWB	St. s.	MOUNT VERNON BRIDGE	3,545	2,170	321.0	46.2	25.0	1918	Newark, N. J.
14	135954		St. s.	Mueller	567	383	160.0	32.0	12.0	1887	Manitowoc, Wis.
15	213571	LFNP	St. s.	Muklteo	1,230	690	204.7	41.8	14.8	1915	Raymond, Wash.
16	206107		St. s.	Mullnk Bros	91	83	81.8	24.5	5.9	1909	Toledo, Ohio.
17	218260	LRNH	St. s.	MULFUA	0,139	4,604	402.6	53.0	32.0	1919	Oakland, Calif.
18	210854	LCSD	St. s.	Mullnomah	969	583	205.5	40.5	13.8	1912	Sau'ies Island, Oreg.
19	211591		St. s.	Munald	99	56	81.1	20.0	6.9	1893	Boston, Mass.
20	215853	LJKV	St. s.	MUNAIRES	4,620	2,866	376.0	53.1	27.0	1917	Newport News, Va.
21	214074	LGBJ	St. s.	MUNALIRO	4,281	3,135	359.7	49.2	26.9	1916	do
22	213814	LFRII	St. s.	MUNAMARO	3,440	2,120	353.0	47.5	24.9	1915	Sparrows Point, Md.
23	218954	LTIC	St. s.	MUNAMI	2,594	1,610	251.0	43.0	26.1	1919	Buffalo, N. Y.
24	221839	MDHW	St. s.	MUNARGO	6,181	3,070	413.8	57.8	22.8	1921	Camden, N. J.
25	93322		St. s.	MUNCY	4,053	3,137	350.0	46.0	30.0	1902	Wyandotte, Mich.
26	214916	LQVM	St. s.	MUNDELTA	4,766	2,955	370.0	53.2	27.0	1917	Sparrows Point, Va.
27	135626	JWNR	St. s.	Munecatorn	3,542	1,876	340.0	42.5	23.5	1882	Wilmington, Del.
28	215748	LFFG	St. s.	MUNDIES	4,576	2,845	370.0	55.1	27.0	1917	Newport News, Va.
29	121218		St. s.	MUNISING	3,838	2,070	380.0	50.0	28.0	1902	Lorain, Ohio.
30	217829	LQNT	St. s.	MUNISLA	2,220	1,330	289.0	44.1	19.2	1919	Portland, Oreg.
31	140313		St. s.	Munleda	44	22	68.0	17.4	7.5	1878	Philadelphia, Pa.
32	218439	LRVC	St. s.	MUNLEON	2,606	1,612	251.0	43.0	26.1	1919	Wyandotte, Mich.
33	219355	LVGB	St. s.	MUNLISTO	2,606	1,612	251.0	43.0	26.1	1919	do
34	219031	LTPII	St. s.	MUNLOVAL	2,674	1,658	283.4	43.8	20.0	1919	Ecorse, Mich.
35	214042	LFWR	St. s.	MUNPLACE	2,919	1,850	327.2	46.2	22.9	1916	Sparrows Point, Md.
36	214467	LQJT	St. s.	MUNRIO	3,378	2,106	333.6	48.2	25.1	1916	do
37	214087	LQBN	St. s.	MUNSONGO	2,918	1,855	327.2	46.2	22.9	1916	do
38	212024	LFDM	St. s.	MUNWOOD	3,382	2,121	345.0	48.0	24.2	1914	Greenock, Scotland
39	224500		St. s.	MURRAY HULBERT	593	403	142.0	37.5	13.5	1925	Brooklyn, N. Y.
40	130500	KHAMV	St. s.	Murrell	311	155	125.0	25.0	14.7	1890	Camden, N. J.
41	220740	MBSC	St. s.	MURSA	6,085	4,386	402.6	53.0	32.2	1920	Oakland, Calif.
42	216220	LKPH	St. s.	MUSCATINE	4,708	2,850	377.0	53.0	26.8	1918	Shooters Island, N. Y.
43	01813		St. p.	Musconong	816	618	197.0	35.3	13.1	1885	Newburgh, N. Y.
44	212934	LFGS	St. s.	MUSKOGEE	7,034	4,435	470.9	57.9	31.2	1913	Danzig, Germany
45	92224		St. s.	Mutual	81	57	78.2	20.0	9.5	1890	Athens, N. Y.
46	200100		St. s.	Myers Boys	27	18	59.3	14.1	6.9	1903	Buffalo, N. Y.
47	92656		St. p.	Myles Standish	700	339	197.8	33.0	10.0	1895	Chelsea, Mass.
48	92464		St. s.	Myopia	16	10	54.7	11.1	4.2	1889	Boston, Mass.
49	200144		St. s.	Myra	33	26	50.3	14.0	8.0	1903	Pert Jefferson, N. Y.
50	136701		St. s.	Myra Frances	200	136	110.7	27.8	9.1	1895	Astoria, N. Y.
51	204532		St. s.	MYRON L. HYMAN	404	229	136.6	33.0	9.0	1907	Buffalo, N. Y.
52	93021		St. s.	Myrtle	40	31	62.4	12.7	5.8	1900	Ludington, Mich.
53	201335		St. s.	Myrtle	37	25	62.0	14.0	4.6	1907	South Bend, Wash.
54	207603		St. s.	Myrtle	68	31	72.7	19.0	7.7	1908	Prosper, Oreg.
55	213681		St. s.	Myrtle	10	9	31.0	6.3	4.1	1915	Millwaukee, Wis.
56	210123	LVFG	St. s.	MYRTLE	5,866	3,633	410.5	51.2	29.2	1919	Seattle, Wash.
57	222411		St. w.	Myrtle	36	31	60.0	14.2	2.7	1922	Prosper, Oreg.
58	222752		St. s.	Myrtle	236	160	133.7	25.0	11.0	1872	Philadelphia, Pa.
59	223951		St. s.	Myrtle T.	39	19	51.0	16.3	6.3	1924	Waverly Mills, S. C.
60	91823		St. s.	Mystery	55	37	72.4	20.5	6.1	1886	Trentville, N. Y.
61	90313		St. s.	Mystic	63	31	70.5	18.0	8.8	1871	Sandusky, Ohio.
62	203888		St. s.	Mystic	21	14	51.1	15.0	4.0	1907	Astoria, Oreg.
63	217725	LQIJ	St. s.	Mystic	5,685	3,413	400.7	54.2	30.1	1919	Chester, Pa.
64	130207		St. s.	N. Hayden	133	66	87.8	26.0	8.5	1881	Boston, Mass.
65	18287		St. s.	N. H. Stambek	72	49	72.4	18.0	9.3	1805	New Baltimore, N. Y.
66	205250		St. s.	N. F. LEOPOLD	6,929	5,245	532.0	66.0	27.3	1908	Bay City, Mich.

1 Formerly <sup>a</sup> German st. s. Prinz Eltel Friedrich.  
 2 Formerly <sup>b</sup> St. s. De Kaulb.  
 3 Formerly st. s. South Jacksonville.  
 4 Formerly st. s. Sagaland.  
 5 Formerly <sup>a</sup> German st. s. Kronprinzessin Cecille.  
 6 Formerly <sup>b</sup> U. S. N. Mount Vernon.  
 7 Formerly st. s. Edwin S. Tice.

8 Formerly st. s. Joseph O'Riorden.  
 9 Formerly st. s. Dorothy Cullen.  
 10 Formerly st. s. Lake Fernando.  
 11 Formerly st. s. Alfred H. Bromell.  
 12 Formerly st. s. Elexstor.  
 13 Formerly st. s. F. M. Osborne.  
 14 Formerly st. s. Glorieta.

Line No.	Service	Crew	Indicated horse-power	Name of owner	Home port	Address of owner
1	Tow.	7	840	Delaware, Lackawanna & Western R. R. Co. (Pa.)	New York, N. Y.	90 West Street.
2	Frt.	50	2,600	United States Shipping Board	do.	45 Broadway.
3	Frt.	44	*2,800	do.	San Francisco, Calif.	369 Pine Street.
4	Frt.	21	1,450	Interlake S. S. Co. (Ohio)	Cleveland, Ohio	Union Trust Building.
5	Frt.	38	1,600	United States Shipping Board	Mobile, Ala.	Customhouse.
6	Pas.	200	8,000	American Ship & Commerce Navigation Corporation (N. Y.)	New York, N. Y.	39 Broadway.
7	Frt.	44	*2,500	United States Shipping Board	Portland, Oreg.	514 Spalding Building.
8	Per.	6	200	Tacony-Palmyra Ferry Co. (N. J.)	Philadelphia, Pa.	Palmyra, N. J.
9	Pas.	20	1,200	Providence, Fall River & Newport Steamboat Co. (R. I.)	Providence, R. I.	136 Dyer Street.
10	Pas.	7	400	Wenck Marine Corporation (N. Y.)	New York, N. Y.	51 East Forty-second Street.
11	Frt.	32	*2,400	United States Shipping Board	San Francisco, Calif.	369 Pine Street.
12	Pas.	240	4,500	do.	New York, N. Y.	45 Broadway.
13	Frt.	37	*1,500	do.	Newark, N. J.	Kearny, N. J.
14	Pas.	12	500	Central Transportation Co. (Ind.)	Chicago, Ill.	Insurance Exchange Building.
15	Frt.	26	850	Charles Nelson Co. (Calif.)	San Francisco, Calif.	230 California Street.
16	Drg.	3	52	J. W. Mullin	Toledo, Ohio	408 Harding Drive.
17	Frt.	41	*2,800	United States Shipping Board	San Francisco, Calif.	369 Pine Street.
18	Pas.	31	800	Charles R. McCormick Lumber Co. (Del.)	do.	215 Market Street.
19	Tow.	5	225	Munson Steamship Line (N. Y.)	New York, N. Y.	67 Wall Street.
20	Frt.	39	2,200	Munros Steamship Corporation (N. Y.)	do.	Do.
21	Frt.	31	1,700	Munson Steamship Line (N. Y.)	do.	Do.
22	Pas.	65	3,500	Munnamar Steamship Co. (N. Y.)	do.	86 Beaver Street.
23	Frt.	32	1,500	Munson Steamship Line (N. Y.)	do.	67 Wall Street.
24	Pas.	126	*5,800	Munargo Steamship Corporation (N. Y.)	do.	Do.
25	Frt.	31	1,700	Great Lakes Transit Corporation (N. Y.)	Buffalo, N. Y.	223 Erie Street.
26	Frt.	33	2,210	Munson Steamship Line (N. Y.)	New York, N. Y.	67 Wall Street.
27	Pas.	54	1,900	do.	do.	Do.
28	Frt.	32	2,200	Munindies Steamship Corporation (N. Y.)	do.	Do.
29	Frt.	21	1,450	(Cleveland-Cliffs S. S. Co. (Ohio)	Cleveland, Ohio	1460 Union Trust Building.
30	Frt.	30	1,400	Munson Steamship Line (N. Y.)	New York, N. Y.	67 Wall Street.
31	Tow.	5	50	do.	do.	Do.
32	Frt.	33	1,500	do.	do.	Do.
33	Frt.	36	1,500	do.	do.	Do.
34	Frt.	33	1,500	do.	do.	Do.
35	Frt.	32	2,100	do.	do.	Do.
36	Frt.	35	1,700	do.	do.	Do.
37	Frt.	30	2,100	do.	do.	Do.
38	Frt.	40	3,000	Munwood Steamship Corporation (N. Y.)	do.	Do.
39	Pas.	3	650	City of New York	do.	Municipal Building.
40	Tow.	13	650	Mystic Steamship Co. (Trustee)	Boston, Mass.	111 Devonshire Street.
41	Frt.	41	*2,800	United States Shipping Board	San Francisco, Calif.	369 Pine Street.
42	Ref.	50	3,000	do.	New York, N. Y.	45 Broadway.
43	Fer.	6	450	Westchester Ferry Corporation (N. Y.)	do.	Yonkers, N. Y.
44	Tnk.	35	2,600	Muskego Steamship Co. (Del.)	Wilmington, Del.	do.
45	Tow.	6	125	Edward M. Thumlin	New York, N. Y.	Produce Exchange.
46	Fsh.	3	50	Ashtabula Fish Co. (Ohio)	Cleveland, Ohio	Ashtabula Harbor, Ohio.
47	Pas.	27	1,350	William M. Mills	New York, N. Y.	52 South Street.
48	Tow.	3	50	A. E. McReel Co. (Me.)	Portsmouth, N. H.	Exeter, N. H.
49	Pas.	2	75	Charles F. Willard	New London, Conn.	Groton, Conn.
50	Frt.	6	250	Richmond Lighterage Co. (N. Y.)	New York, N. Y.	78 Broad Street.
51	Frt.	6	90	Buffalo Gravel Corporation (N. Y.)	Buffalo, N. Y.	19 Hudson Street.
52	Fsh.	5	120	Wayland B. Chapin	Grand Haven, Mich.	Frankfort, Mich.
53	Tow.	2	90	Knappton Towboat Co. (Wash.)	Astoria, Oreg.	Knappton, Wash.
54	Frt.	4	80	do.	do.	Do.
55	Fsh.	4	8	Clemens A. Herrmann	Milwaukee, Wis.	373 Madison Street.
56	Frt.	47	2,500	Forest Transport Corporation (Nev.)	Portland, Oreg.	810 Porter Building.
57	Frt.	2	20	Myrtle Point Transportation Co. (Oreg.)	Marshfield, Oreg.	Hendon, Oreg.
58	Pas.	7	225	Alfred Soronsen	New York, N. Y.	West Brighton, N. Y.
59	Tow.	4	40	F. J. Tyson	Georgetown, S. C.	617 Highmarket Street.
60	Tow.	4	130	T Wharf Water Boat Co. (Mass.)	Boston, Mass.	T Wharf.
61	Tow.	6	250	Zenth Dredge Co. (Minn.)	Duluth, Minn.	303 Glencoe Building.
62	Tow.	4	100	A. Burcham	Astoria, Oreg.	St. Helens, Oreg.
63	Frt.	39	*2,500	American Ship & Commerce Navigation Corporation (N. Y.)	New York, N. Y.	39 Broadway.
64	Frt.	2	52	Howard V. Redgate	Boston, Mass.	Commercial Wharf.
65	Tow.	5	300	Bridgeport Dredge & Dock Co. (Conn.)	Bridgeport, Conn.	1024 Main Street.
66	Frt.	30	1,800	Inland S. S. Co. (W. Va.)	Chicago, Ill.	38 South Dearborn Street.

<sup>11</sup> Formerly st. s. Leader.  
<sup>12</sup> Formerly st. s. Lake Fabyan.  
<sup>13</sup> Formerly st. s. Hancock County.  
<sup>14</sup> Formerly st. s. Lake Elsbury.  
<sup>15</sup> Formerly British st. s. Munwood.  
<sup>16</sup> Formerly st. s. N. and W. I.  
<sup>17</sup> Formerly German st. s. Triton.

<sup>18</sup> Formerly st. s. {  
 a Edward,  
 b Roseburl,  
 c Rudolph,  
 d Eva.

<sup>19</sup> Formerly st. s. West Jena.  
<sup>20</sup> Formerly U. S. L. H. st. s. Myrtle.  
<sup>21</sup> Formerly st. s. W. R. Woodford.

Line No.	Official No.	Signal letters	Rig	Name of vessel	Tonnage		Dimensions			When built	Where built
					Gross	Net	Length	Breadth	Depth		
							Feet	Feet	Feet		
1	224092		St. w.	N. H. Breaux	131	77	101.6	23.1	4.0	1925	Patterson, La.
2	05603		St. s.	N. J. Nessen	440	368	148.6	37.0	11.5	1880	Lorain, Ohio
3	80436		St. s.	N. L. Stokes	49	33	69.0	17.4	7.2	1873	Philadelphia, Pa.
4	130884		St. w.	N. R. Lang	528	381	152.0	30.7	6.2	1900	Portland, Oreg.
5	141064		St. s.	N. S. Hoskins	24	12	68.4	14.2	6.0	1890	New Orleans, La.
6	77224		St. s.	N. John Barrett	119	80	84.3	21.8	10.6	1896	Noank, Conn.
7	220989	MCJD	St. s.	NAAMHOK	5,976	3,700	400.7	54.2	30.2	1921	Harriman, Pa.
8	219257	LTSB	St. s.	NABESNA	2,451	1,513	251.0	43.6	25.8	1919	Toledo, Ohio
9	222522		St. w.	Nubesna	73	52	65.0	18.2	3.4	1922	Fairbanks, Alaska
10	220945	MCGL	St. s.	NACATA	5,976	3,700	400.7	54.2	30.2	1920	Harriman, Pa.
11	205609	LHKM	St. s.	Nacona	238	162	119.4	29.0	10.0	1908	West New Brighton, N. Y.
12	130416		St. s.	Nahanada	91	45	89.0	20.6	7.5	1888	Bath, Me.
13	126971		St. s.	Nahant	161	111	100.4	18.1	8.1	1893	do.
14	130793		St. s.	Nahcotta	149	112	96.0	21.1	6.5	1898	Portland, Oreg.
15	206657		St. s.	Nalda	13	9	38.5	12.3	3.3	1909	Drummond, Mich.
16	217066	LNHP	St. s.	NAIWA	6,240	4,704	409.6	54.4	27.4	1918	Baltimore, Md.
17	131008		St. s.	Naknek	36	14	66.0	16.0	6.3	1903	Alameda, Calif.
18	220992	MCJG	St. s.	NAMASKET	6,062	3,772	402.5	53.0	32.0	1920	Baypoint, Calif.
19	218715	LSJD	St. s.	NAMBAUG	6,338	3,894	409.6	54.4	27.4	1919	Groton, Conn.
20	225283		St. s.	NANCY LEE	289	96	121.5	32.0	5.7	1921	Newburgh, N. Y.
21	218058	LRCW	St. s.	NANCY WEEMS	2,153	1,280	250.5	43.7	20.1	1910	Mantowoc, Wis.
22	217209	LNSD	St. s.	NANTAHALA	5,714	4,045	410.5	54.0	27.0	1918	San Francisco, Calif.
23	130966		St. p.	Nantasket	739	438	188.9	34.0	10.7	1902	Chelsea, Mass.
24	216977	LNBW	St. s.	NANTASKET	5,268	3,268	389.7	54.8	30.4	1918	Quincy, Mass.
25	130815	KPBJ	St. s.	NANTUCKET	2,599	1,767	274.0	42.0	16.2	1899	Wilmington, Del.
26	200930	KTDB	St. s.	NANUET	217	148	102.2	42.0	12.3	1904	Port Richmond, N. Y.
27	130975		St. s.	Naos	16	8	45.1	13.6	5.8	1894	Boston, Mass.
28	130562		St. w.	Napa City	178	162	106.0	26.8	6.0	1891	Benecla, Calif.
29	207420		St. s.	NAPA VALLEY	1,490	814	231.2	48.7	15.3	1910	San Francisco, Calif.
30	224832		St. w.	Napulcon	50	50	87.0	18.6	4.3	1894	Patterson, La.
31	220890	MCDR	St. s.	NARBO	6,085	4,390	402.6	53.0	32.2	1920	Oakland, Calif.
32	220954	MCOT	St. s.	NARCISSUS	6,085	4,390	402.6	53.0	32.2	1920	do.
33	18772		St. s.	Narragansett	125	85	98.3	20.6	9.8	1873	Brooklyn, N. Y.
34	130872		St. s.	Narragansett	37	25	51.9	14.6	5.8	1900	New Haven, Conn.
35	210653	LCQF	St. s.	Narragansett	164	95	87.1	25.7	12.2	1912	East Boston, Mass.
36	221319	MCTN	St. s.	NASHABA	6,062	3,776	402.5	53.0	32.0	1921	Baypoint, Calif.
37	150195		St. s.	<sup>10</sup> Nashotah	34	22	56.0	13.6	6.0	1880	Baltimore, Md.
38	207690		St. s.	NASHVILLE	47	32	61.0	16.0	8.0	1910	Lorain, Ohio
39	86267		St. s.	<sup>11</sup> NASSAU	2,098	1,265	266.0	40.7	22.8	1893	Buffalo, N. Y.
40	204561		St. s.	NASSAU	862	586	182.3	45.0	16.6	1907	Wilmington, Del.
41	219801	LWDF	St. s.	<sup>12</sup> NASSAU	429	91	141.5	27.7	14.8	1920	Green Bay, Wis.
42	220773		St. s.	NATCHEZ	757	410	200.0	40.0	7.9	1920	Charleston, W. Va.
43	222770		St. s.	Natco	14	9	39.4	11.1	4.4	1923	Mantowoc, Wis.
44	218125		St. s.	Nathaniel P. Doane	96	45	87.4	20.2	10.4	1910	East Boothbay, Me.
45	130756		St. s.	National	78	38	81.2	22.0	6.4	1897	Newburgh, N. Y.
46	131014		St. w.	National	206	151	149.0	27.0	4.0	1903	Parkersburg, W. Va.
47	223101		St. s.	<sup>13</sup> National	103	70	81.3	20.6	9.9	1919	Kingston, N. Y.
48	217927	LQFM	St. s.	NATIONAL BRIDGE	3,545	2,179	324.0	46.2	25.0	1919	Newark, N. J.
49	220819	MBVT	St. s.	NATIRAR	4,659	2,871	376.4	52.3	27.0	1920	Wilmington, Del.
50	130173		St. s.	Nat Strong	176	126	130.8	19.6	10.3	1880	Kennebunk, Me.
51	130398		St. s.	Nat Sutton	60	44	71.9	20.1	8.3	1887	East Providence, R. I.
52	127281	KNQL	St. s.	<sup>14</sup> Naugatuck	1,308	739	220.7	37.2	14.0	1898	Chester, Pa.
53	219171	LWJC	St. s.	NAUGUS	6,037	4,446	402.6	53.0	32.2	1920	Oakland, Calif.
54	223220		St. s.	Nautle	96	65	75.5	21.2	9.3	1923	Tottenville, N. Y.
55	130545		St. s.	Nautilus	46	26	65.3	15.2	4.4	1899	Washington, N. C.
56	161160		St. s.	<sup>15</sup> Nautilus	82	55	89.0	16.0	9.0	1900	Trenton, N. J.
57	200597		St. s.	Nautilus	94	64	74.5	22.6	6.2	1903	Tonkins Cove, N. Y.
58	206685		St. w.	Navajo	975	714	219.8	42.0	8.9	1909	Oakland, Calif.
59	211245		St. p.	Nayaug	60	37	60.4	31.1	4.1	1913	New London, Conn.
60	215957	LJPS	St. s.	<sup>16</sup> NEBRASKAN	5,332	3,349	368.0	55.2	30.5	1918	Camden, N. J.
61	210392	LCNH	St. s.	Necanicum	752	565	178.5	39.0	13.3	1912	Fairhaven, Calif.
62	212161		St. s.	Neches	98	48	89.7	23.6	8.5	1914	Pascagoula, Miss.
63	219069	LTHG	St. s.	<sup>17</sup> NECHES	2,609	1,610	251.0	43.6	26.2	1919	Duluth, Minn.
64	130976		St. s.	<sup>18</sup> NEGAUNEE	3,614	2,828	380.0	50.0	28.0	1902	Lorain, Ohio.

<sup>1</sup> Formerly st. s. H. Luella Worthington.

<sup>2</sup> Formerly st. s. William N. Bench.

<sup>3</sup> Formerly st. s. Joseph C. Reichert.

<sup>4</sup> Formerly st. s. Louisiana.

<sup>5</sup> Formerly st. s. John A. Hauker.

<sup>6</sup> Formerly st. s. Lake Filbert.

<sup>7</sup> Formerly st. s. The Lowell.

<sup>8</sup> Formerly st. s. Catherine.

<sup>9</sup> Formerly st. s. Corcoran.

<sup>10</sup> Formerly U. S. Engineers, st. w. Hycelth.

<sup>11</sup> Formerly st. s. Parole.



Line No.	Service	Crew	Indicated horse-power	Name of owner	Home port	Address of owner
1	Tow.	20	900	M. E. Norman Co. (La.)	New Orleans, La.	Morgan City, La.
2	Frt.	15	312	Superior Transit Co. (Mich.)	Detroit, Mich.	Dime Bank Building.
3	Tow.	5	200	William E. Gaffney	New York, N. Y.	100 First Place (B.).
4	Pas.	13	580	Western Transportation Co. (Oreg.)	Portland, Oreg.	733 Pittcock Building.
5	Tow.	7	150	J. L. Praeger	New Orleans, La.	4205 Pitt Street.
6	Tow.	7	415	George N. Barrett	New York, N. Y.	90 West Street.
7	Frt.	45	*3,000	United States Shipping Board	Philadelphia, Pa.	Bourse Building.
8	Frt.	28	2,500	Alaska S. S. Co. (Nev.)	New York, N. Y.	120 Broadway.
9	Pas.	2	50	C. D. O'Flanagan	Seward, Alaska	Fairbanks, Alaska.
10	Frt.	45	*3,000	United States Shipping Board	Philadelphia, Pa.	Bourse Building.
11	Tow.	11	500	New York & Hastings Steamboat Co. (N. Y.)	New York, N. Y.	25 Broadway.
12	Tow.	10	200	J. S. Packard Dredging Co. (N. J.)	Providence, R. I.	1004 Turks Head Building.
13	Pas.	10	130	Dixon S. S. Co. (Mass.)	Boston, Mass.	17 Terminal Wharf.
14	Pas.	8	150	Oregon-Washington R. R. & Navigation Co. (Oreg.)	Astoria, Oreg.	
15	Pas.	1	16	Floyd B. Seaman	Marquette, Mich.	Drummond, Mich.
16	Frt.	66	*2,500	United States Shipping Board	Baltimore, Md.	32 Light Street.
17	Fsh.	3	150	Alaska Packers Association (Calif.)	San Francisco, Calif.	111 California Street.
18	Frt.	14	*2,800	United States Shipping Board	do	369 Pine Street.
19	Frt.	42	*2,500	do	New London, Conn.	Groton, Conn.
20	Pas.	12	1,200	Biscayne Navigation Corporation (Fla.)	Miami, Fla.	
21	Frt.	42	1,200	Baltimore & Carolina S. S. Co. (Md.)	Baltimore, Md.	Pier 5, Pratt Street.
22	Frt.	90	*2,500	United States Shipping Board	San Francisco, Calif.	205 Pine Street.
23	Pas.	23	1,400	Nantasket Beach Steamboat Co. (Mass.)	Boston, Mass.	Rowes Wharf.
24	Frt.	42	*2,000	United States Shipping Board	do	75 State Street.
25	Pas.	40	3,152	Merehants & Miners Transportation Co. (Md.)	Baltimore, Md.	112 South Gay Street.
26	Tow.	12	900	Erie R. R. Co. (N. Y.)	New York, N. Y.	50 Church Street.
27	Fsh.	4	140	Seaconnet River Fishing Co. (R. I.)	Newport, R. I.	Tiverton, R. I.
28	Frt.	4	120	Larkin Transportation Co. (Calif.)	San Francisco, Calif.	Sacramento, Calif.
29	Pas.	34	2,600	Monticello S. S. Co. (Me.)	do	Pier 1.
30	Fer.	3	63	Kenner Ferry Co.	New Orleans, La.	171 Walnut Street.
31	Frt.	44	*2,800	United States Shipping Board	San Francisco, Calif.	369 Pine Street.
32	Frt.	40	*2,800	do	do	Do.
33	Tow.	15	400	Baltimore & Ohio R. R. Co. (Md.)	Baltimore, Md.	Baltimore and Charles Streets.
34	Frt.	4	75	Narragansett Bay Oyster Co. (R. I.)	Providence, R. I.	85 Gano Street.
35	Tow.	9	450	Staples Transportation Co. (Me.)	Fall River, Mass.	404 Davol Street.
36	Frt.	40	*2,800	United States Shipping Board	San Francisco, Calif.	369 Pine Street.
37	Tow.	5	50	R. C. Edwards	Norfolk, Va.	117 West Sixteenth Street.
38	Fsh.	6	55	Ilooth Fisheries Co. (Del.)	Chicago, Ill.	205 North Michigan Avenue.
39	Frt.	19	1,000	Nassau Ship & Dredge Co. (Ind.)	do	139 South La Salle Street.
40	Fer.	10	1,900	City of New York	do	Municipal Building.
41	Tow.	21	800	Southern Transportation Co. (N. J.)	Philadelphia, Pa.	Commercial Trust Building.
42	Tow.	1	1,800	War Department, Mississippi-Warrior Service.	New Orleans, La.	322 Customhouse.
43	Tow.	3	20	National Fire Proofing Co. (Pa.)	Chicago, Ill.	2610 Shields Avenue.
44	Tow.	11	500	Doane Tow Boat Co. (Mass.)	Boston, Mass.	Lewis Wharf.
45	Tow.	4	200	National Lead Co. (N. J.)	New York, N. Y.	111 Broadway.
46	Drq.	13	350	J. K. Davison & Bro.	Pittsburgh, Pa.	42nd and Davison Streets.
47	Tow.	5	900	State of New York	Albany, N. Y.	53 Lancaster Street.
48	Frt.	41	1,500	United States Shipping Board	Nowark, N. J.	Kearny, N. J.
49	Frt.	33	2,500	do	Wilmington, Del.	
50	Fsh.	23	200	John R. Adams	Port Arthur, Tex.	Fifth Street and Austin Avenue.
51	Tow.	7	300	W. E. Hedger Co. (N. Y.)	New York, N. Y.	25 Broadway.
52	Pas.	16	1,000	New England Steamship Co. (Conn.)	New London, Conn.	State Street.
53	Frt.	43	*2,800	United States Shipping Board	San Francisco, Calif.	369 Pine Street.
54	Tow.	5	75	Tice Towing Line (N. J.)	New York, N. Y.	17 Battery Place.
55	Tow.	5	80	Roonoke R. R. & Lumber Co. (N. C.)	Washington, N. C.	
56	Fsh.	18	300	Frederick U. Wells	Boston, Mass.	Springfield, Mass.
57	Tow.	7	200	New York & Cuba Mail S. S. Co. (Me.)	New York, N. Y.	Foot Wall Street.
58	Pas.	20	1,340	Central Pacific R. R. Co. (Utah)	San Francisco, Calif.	65 Market Street.
59	Frt.	1	55	State of Connecticut	Hartford, Conn.	Capitol Building.
60	Frt.	41	2,500	American-Hawaiian Steamship Co. (N. J.)	New York, N. Y.	39 Broadway.
61	Frt.	18	450	California & Oregon Lumber Co. (Del.)	San Francisco, Calif.	2 Pine Street.
62	Tow.	7	500	Houston Towing Co. (Tex.)	Houston, Tex.	811 Cotton Exchange Building.
63	Frt.	24	1,500	Mallory Steamship Co. (Me.)	New York, N. Y.	Pier 36, North River.
64	Frt.	26	1,450	Cleveland-Cliffs S. S. Co. (Ohio)	Cleveland, Ohio	1460 Union Trust Building.

11 Formerly (a) st. s. George J. Gould.  
 (b) st. s. Granville A. Richardson.  
 (c) British st. s. Granville A. Richardson.  
 12 Formerly st. s. (a) T'oop.  
 (b) Gypsum Queen.  
 13 Formerly U. S. N. st. s. No. 61.

14 Formerly st. s. (a) Cape Charles.  
 (b) Allen Joy.  
 15 Formerly st. s. Kittewan.  
 16 Formerly st. s. Fairmont.  
 17 Formerly st. s. Lake Flanders.  
 18 Formerly st. s. E. N. Saunders.

Line No.	Official No.	Signal letters	Rig	Name of vessel	Tonnage		Dimensions			When built	Where built
					Gross	Net	Length	Breadth	Depth		
							Feet	Feet	Feet		
1	207603	LBNS	St. s.	Nehalem	685	447	173.0	39.0	13.6	1910	Fairhaven, Calif.
2	130162		St. s.	Nelle	61	32	74.0	17.6	8.2	1870	Camden, N. J.
3	130307		St. s.	Nelle	141	84	95.0	30.0	7.5	1884	Wilmington, Del.
4	161025		St. w.	Nelle	30	30	80.0	16.0	3.2	1891	Kingston, Tenn.
5	130692		St. s.	Nelle G	9	6	36.8	10.3	3.5	1895	Woolwich, Me.
6	210736		St. s.	Nelle V	8	7	28.2	9.2	3.8	1912	Manitowoc, Wis.
7	18092		St. s.	Nelle Cotton	37	20	63.9	14.6	7.6	1867	Buffalo, N. Y.
8	207882		St. s.	Nelle Follette	123	76	93.0	17.3	9.2	1910	Tonawanda, N. Y.
9	210617	LCPS	St. s.	NELSON	4,746	2,797	370.0	62.1	27.0	1912	Quincy, Mass.
10	220053	LWNT	St. s.	NEMAH	6,601	4,016	395.3	65.1	31.4	1920	Wilmington, N. C.
11	223315		St. w.	Nenana	8	5	39.7	9.9	2.8	1922	Nenana, Alaska
12	95996		St. s.	Neponset	67	33	76.3	18.5	8.5	1889	New Brighton, N. Y.
13	202788		St. s.	Neponset	86	48	76.0	20.5	10.2	1906	Boston, Mass.
14	217010	LNFM	St. s.	NEPONSET	7,435	4,565	434.3	67.7	27.1	1918	Chester, Pa.
15	92181		St. s.	Neptune	28	14	49.8	14.0	6.4	1890	Noank, Conn.
16	116066		St. s.	Neptune	92	46	81.7	19.0	8.9	1885	Philadelphia, Pa.
17	130801		St. s.	NEPTUNE	117	80	94.0	20.1	10.5	1898	Baltimore, Md.
18	130901		St. s.	NEPTUNE	3,717	2,773	346.0	48.0	28.0	1901	Lorain, Ohio
19	204747		St. s.	Neptune	16	11	37.0	11.7	3.6	1907	Racine, Wis.
20	210925		St. s.	Neptune	117	51	79.9	23.3	10.3	1912	Boston, Mass.
21	217338	LPDN	St. s.	Neptune	648	373	154.7	30.6	16.7	1913	Brooklyn, N. Y.
22	217601	LPWK	St. s.	NESCO	2,000	324.0	46.2	25.0	10.1	1910	Newark, N. J.
23	218281	LRNT	St. s.	NESHAMINY	6,126	3,800	400.7	64.2	30.4	1910	Harriman, Pa.
24	36760		St. s.	Neshanic	271	184	134.0	30.2	9.8	1870	Cornwallis, N. S.
25	219859	LWVK	St. s.	NESHOBBE	3,283	1,996	324.0	46.2	25.0	1920	Newark, N. J.
26	136998		St. w.	Nestor	97	31	82.4	19.6	5.0	1902	Catlin, Wash.
27	130014		St. s.	NETHERLANDS	1,129	689	190.6	43.0	16.5	1893	Newburgh, N. Y.
28	211883		St. s.	NEVADA	35	23	81.6	10.7	5.0	1891	Tahoe, Calif.
29	213782		St. s.	NEVADA	2,097	1,217	221.2	42.2	24.7	1915	Manitowoc, Wis.
30	221706		St. w.	Neveda	55	49	70.5	15.0	3.3	1921	Stoddard, Wis.
31	213624	LFPD	St. s.	NEVADAN	5,284	3,325	368.6	55.2	30.5	1915	Camden, N. J.
32	130094		St. s.	NEWARK	749	509	192.5	46.0	15.0	1902	Newburgh, N. Y.
33	211769		St. s.	NEWARK	231	135	95.1	26.3	12.1	1913	Baltimore, Md.
34	213704		St. s.	NEWARK	230	156	99.8	26.1	13.4	1915	Elizabethport, N. J.
35	220538		St. s.	Newark	69	47	68.9	19.0	8.7	1920	Newark, N. J.
36	205618		St. s.	NEWARKER	59	40	63.0	61.1	16.1	1908	Buffalo, N. Y.
37	130262		St. p.	Newburgh	1,053	797	193.5	36.0	13.3	1883	Newburgh, N. Y.
38	130350	KDJQ	St. s.	Newburgh	1,033	741	200.0	32.0	11.0	1886	Philadelphia, Pa.
39	217324	LPCW	St. s.	NEWBURGH	5,601	3,390	400.5	54.2	30.4	1918	Newburgh, N. Y.
40	130958		St. s.	NEWCASTLE	94	64	77.8	20.5	9.5	1902	Camden, N. J.
41	130963		St. s.	Newcastle	83	43	80.0	17.9	6.0	1902	Bristol, Me.
42	130179	JTVP	St. s.	Newport	2,643	1,653	325.0	38.2	23.9	1880	Chester, Pa.
43	209388	LCGB	St. s.	NEWTON	5,001	3,093	389.0	54.6	28.0	1911	Quincy, Mass.
44	205073		St. p.	Newton	447	348	130.5	27.5	11.2	1908	Boston, Mass.
45	225527		St. s.	NEWTON	195	133	92.8	24.4	12.5	1925	Wilmington, Del.
46	120170		St. p.	Newtown	337	209	145.0	52.5	11.0	1870	..... do .....
47	202506		St. w.	Newtown, No. 2	217	185	131.5	30.5	5.2	1905	Benecla, Calif.
48	96554		St. p.	NEW AMSTERDAM	1,019	642	180.5	37.3	14.2	1901	Newburgh, N. Y.
49	218615	LSDP	St. s.	NEW BRITAIN	4,826	3,047	386.8	62.2	27.4	1919	Arlington, N. Y.
50	130757		St. s.	NEW BRUNSWICK	782	531	200.0	46.0	15.4	1897	Philadelphia, Pa.
51	81299		St. p.	NEW CASTLE	1,088	811	196.0	37.4	14.1	1890	Newburgh, N. Y.
52	130769	KNGD	St. s.	NEW ENGLAND	230	70	121.0	23.8	12.0	1897	Camden, N. J.
53	201647	KWJH	St. s.	NEW ENGLAND	417	265	118.0	31.4	11.3	1907	Quincy, Mass.
54	219583	LVNQ	St. s.	NEW ENGLAND	3,545	2,174	324.0	46.2	25.0	1920	Newark, N. J.
55	130581	KLFC	St. s.	NEW HAMPSHIRE	2,395	1,605	302.7	44.0	17.5	1892	Wilmington, Del.
56	204200	KWDL	St. s.	NEW HAVEN	2,930	1,986	275.7	45.1	16.7	1907	Chester, Pa.
57	221805	MDHL	St. s.	NEW JERSEY	6,718	4,159	416.8	56.1	32.7	1921	Bath, Me.
58	223623		St. s.	NEW JERSEY	95	46	71.0	20.1	11.2	1924	Cleveland, Ohio
59	200682	KWVJ	St. s.	NEW LONDON	2,818	1,893	278.5	44.0	19.0	1909	Wilmington, Del.
60	209128		St. w.	New Lotus	46	46	81.0	18.0	4.5	1919	Indian Village, La.
61	140989		St. w.	New Orleans	913	620	210.0	37.0	6.0	1889	Madison, Ind.
62	220621	MBLJ	St. s.	NEW ORLEANS	6,171	3,707	395.5	55.0	31.4	1920	New Orleans, La.
63	224347		St. s.	NEW ORLEANS	1,952	925	234.0	45.0	17.0	1924	San Francisco, Calif.
64	224912		St. p.	NEW ORLEANS	501	501	141.0	55.0	7.0	1925	Jeffersonville, La.
65	130491		St. w.	New Richmond	38	38	86.0	22.6	4.3	1890	Cincinnati, Ohio
66	130934	KRGH	St. s.	New Shortham	503	317	151.9	28.1	11.8	1901	East Boston, Mass.
67	217618	LQHH	St. s.	NEW WINDSOR	5,590	3,451	400.5	54.2	30.4	1919	Newburgh, N. Y.
68	130450	KGNQ	St. s.	New York	770	523	207.5	31.1	12.4	1889	Wilmington, Del.

1 Formerly st. w. Key City.  
 2 Formerly st. s. {a Horace B. Froctman,  
 b Netcong.

3 Formerly st. s. Mary Jane.  
 4 Formerly st. s. S. A. McCaulley.  
 5 Formerly {a st. s. Nevada,  
 b Russian st. s. Rogday.

Line No.	Service	Crew	Indicated horse-power	Name of owner	Home port	Address of owner
1	Frt.	25	400	Crosby Fisheries (Wash.)	Seattle, Wash.	473 Colman Building.
2	Tow.	7	85	Alken Towboat & Barge Co. (Fla.)	Pensacola, Fla.	812 South Palafox Street.
3	Frt.	6	70	Pontin Boat Corporation (Del.)	New York, N. Y.	90 West Street.
4	Tow.	4	88	Joel Vall	Evansville, Ind.	Mount Vernon, Ind.
5	Pas.	2	40	Amasa O. Williams	Bath, Me.	Bowdoinham, Me.
6	Fsh.	2	12	Gilbert Vanderburg	Grand Haven, Mich.	Muskegon, Mich.
7	Tow.	8	200	N. M. De Haas	Marquette, Mich.	413 E. Michigan Street.
8	Frt.	5	130	Gertrude L. Dalley	New York, N. Y.	59 Pearl Street.
9	Tnk.	41	2,100	Cuba Distilling Co. (W. Va.)	do.	110 East Forty-second Street.
10	Frt.	43	2,800	United States Shipping Board	do.	do.
11	Tow.	2	46	John H. Bailey	Wilmington, N. C.	do.
12	Tow.	5	200	Edward Card Co. (N. Y.)	Seward, Alaska	Nenana, Alaska.
13	Tow.	6	375	Doane Tow Boat Co. (Mass.)	New York, N. Y.	11 Moore Street.
14	Frt.	43	2,500	United States Shipping Board	Boston, Mass.	Lewis Wharf.
15	Pas.	3	150	Dixon Steamship Co. (Mass.)	Philadelphia, Pa.	Bourse Building.
16	Tow.	8	160	Independent Pler Co. (Pa.)	Boston, Mass.	17 T Wharf.
17	Tow.	6	325	Atlantio Land & Improvement Co. (Va.)	Philadelphia, Pa.	Plor 28, S. Wharves.
18	Frt.	27	1,450	Interlake Steamship Co. (Ohio)	Tampa, Fla.	Port Tampa, Fla.
19	Fsh.	3	15	Abel Abbing.	Cleveland, Ohio.	Union Trust Building.
20	Tow.	10	475	Mystlo Steamship Co. (Mass.) Trustees	Grand Haven, Mich.	8 Clinton Street.
21	Tow.	17	1,400	Neptune Line (Del.)	Boston, Mass.	111 Devonshire Street.
22	Frt.	37	1,500	United States Shipping Board	New York, N. Y.	25 Beaver Street.
23	Frt.	41	3,000	do.	Newark, N. J.	Kearny, N. J.
24	Tow.	6	425	Lehigh Valley R. R. Co. (N. J.)	Philadelphia, Pa.	Bourse Building.
25	Frt.	38	1,500	United States Shipping Board	New York, N. Y.	143 Liberty Street.
26	Tow.	5	150	Milton Smith	Newark, N. J.	Kearny, N. J.
27	Fer.	7	740	Hoboken Ferry Co. (N. J.)	Portland, Oreg.	Rainier, Oreg.
28	Pas.	3	200	Tahoe Transportation Co. (Calif.)	New York, N. Y.	90 West Street.
29	Frt.	37	1,600	Pere Marquette Line Steamers (Mich.)	San Francisco, Calif.	65 Market Street.
30	Pas.	4	20	John W. Watters	Grand Haven, Mich.	Manistee, Mich.
31	Frt.	36	2,200	American-Hawaiian Steamship Co. (N. J.)	Louisville, Ky.	Calhoun, Ky.
32	Fer.	7	750	Pennsylvania R. R. Co. (Pa.)	New York, N. Y.	8 Bridge Street.
33	Tow.	6	1,100	Delaware, Lackawanna & Western R. R. Co. (Pa.)	do.	Pennsylvania Station.
34	Tow.	6	850	Central R. R. Co. of New Jersey (N. J.)	do.	143 Liberty Street.
35	Tow.	4	160	Newark & New York Towboat Co. (N. J.)	Newark, N. J.	1 Passaic Street.
36	Tow.	5	150	City of Newark	do.	do.
37	Fer.	8	800	Erie R. R. Co. (N. Y.)	New York, N. Y.	50 Church Street.
38	Pas.	32	1,600	Central-Hudson Steamboat Co. (N. Y.)	do.	Newburgh, N. Y.
39	Frt.	43	3,000	United States Shipping Board	do.	45 Broadway.
40	Tow.	4	500	Charles E. Davis, jr.	Philadelphia, Pa.	Bourse Building.
41	Pas.	5	175	Dixon Steamship Co. (Mass.)	Boston, Mass.	17 T Wharf.
42	Pas.	49	2,100	Steamship Newport	San Francisco, Calif.	318 Market Street.
43	Frt.	38	2,600	Mystic Steamship Co. (Mass.), trustees	Boston, Mass.	111 Devonshire Street.
44	Fer.	7	660	Boston Revere Beach & Lynn R. R. Co. (Mass.)	do.	Rowes Wharf.
45	Tow.	5	900	Delaware, Lackawanna & Western Railroad Co. (Pa.)	New York, N. Y.	143 Liberty Street.
46	Fer.	5	660	Nagara Ferry & Transportation Co. (N. Y.)	Buffalo, N. Y.	Morgan Building.
47	Frt.	9	180	California Transportation Co. (Calif.)	San Francisco, Calif.	Pier 3.
48	Frt.	5	700	Carteret Ferry Corporation (N. J.)	New York, N. Y.	60 West Street.
49	Frt.	33	2,500	Great Northwestern Shipping Corporation (N. Y.)	do.	67 Exchange Place.
50	Fer.	7	1,700	Pennsylvania R. R. Co. (Pa.)	do.	Pennsylvania Station.
51	Fer.	10	510	New Castle-Pennsville Ferries Co. (Del.)	Wilmington, Del.	New Castle, Del.
52	Fsh.	35	500	New England Fish Co. (Me.)	Portland, Me.	Central Wharf.
53	Frt.	7	400	New England Steamship Co. (Conn.)	New London, Conn.	State Street.
54	Frt.	37	1,500	United States Shipping Board	Newark, N. J.	Kearny, N. J.
55	Pas.	70	2,500	New England Steamship Co. (Conn.)	New London, Conn.	State Street.
56	Frt.	22	1,600	do.	do.	do.
57	Tnk.	33	3,000	Texas Co. (Tex.)	Port Arthur, Tex.	Doek 20.
58	Tow.	4	700	Great Lakes Towing Co. (N. J.)	Duluth, Minn.	N. P. Dock.
59	Frt.	18	2,000	Central Vermont Transportation Co. (Me.)	Portland, Me.	85 Exchange Street.
60	Pas.	6	70	U. G. I. Contracting Co. (Del.)	Memphis, Tenn.	Goconda, Ill.
61	Frt.	36	1,100	War Department, Mississippi-Warrior Service.	New Orleans, La.	Customhouse.
62	Frt.	49	2,800	United States Shipping Board	do.	Carondelet Building.
63	Fer.	13	1,400	Southern Pacific Co. (Ky.)	San Francisco, Calif.	65 Market Street.
64	Fer.	12	490	Algiers Public Service Co. (La.)	New Orleans, La.	Canal Street Ferry House.
65	Fer.	4	81	Manchester Ferry Co. (Ohio)	Cincinnati, Ohio.	Manchester, Ohio.
66	Fer.	19	817	Town of New Shoreham (R. I.)	Newport, R. I.	New Shoreham, R. I.
67	Frt.	41	3,000	United States Shipping Board	New York, N. Y.	45 Broadway.
68	Pas.	21	689	New York, Philadelphia & Norfolk R. R. Co. (Va.)	Cape Charles, Va.	do.

<sup>6</sup> Formerly st. s. Franklin.

<sup>7</sup> Formerly st. s. Grover Cleveland.

<sup>8</sup> Formerly st. p. Harry H. Hollins.

<sup>9</sup> Formerly st. p. Whitehall.

<sup>10</sup> Formerly st. w. <sup>a</sup> Louis Houck.

<sup>b</sup> Barrett.

Line No.	Official No.	Signal letters	Rig	Name of vessel	Tonnage		Dimensions			When built	Where built
					Gross	Net	Length	Breadth	Depth		
1	130602		St. s.	New York.....	896	537	175.0	36.6	13.3	1892	Wilmington, Del.
2	130736	KNDM	St. s.	New York.....+	540	301	155.0	28.1	19.9	1897	do.....
3	130988		St. s.	New York.....	125	85	78.5	27.0	8.7	1882	Brooklyn, N. Y.
4	206239	LBCP	St. s.	NEW YORK.....	2,818	1,893	278.5	44.0	19.0	1909	Wilmington, Del.
5	208788		St. s.	NEW YORK.....	45	31	61.0	16.0	8.0	1911	Lorain, Ohio
6	211165		St. s.	NEW YORK.....	99	51	71.0	20.0	12.5	1913	Cleveland, Ohio
7	213937	LFTP	St. s.	NEW YORK.....	6,678	5,045	416.8	56.1	31.1	1916	Quincy, Mass.
8	219650	LVRQ	St. s.	New York.....○	173	118	94.9	24.8	13.0	1920	West New Brighton, N. Y.
9	223901	MFNL	St. s.	NEW YORK.....+○	4,989	2,703	385.3	72.5	20.9	1924	Sparrows Point, Md.
10	130946		St. s.	NEW YORK CENTRAL NO. 1.	110	75	72.4	20.7	9.7	1901	Newburgh, N. Y.
11	203525		St. s.	NEW YORK CENTRAL NO. 2.	215	146	96.6	24.6	12.0	1906	do.....
12	214507		St. s.	NEW YORK CENTRAL NO. 3.	210	143	104.3	24.8	12.1	1916	Wilmington, Del.
13	130878		St. s.	NEW YORK CENTRAL NO. 4.	457	311	101.5	30.6	11.5	1900	Port Richmond, N. Y.
14	203594	KVQN	St. s.	NEW YORK CENTRAL NO. 5.	410	278	100.4	30.5	11.5	1906	do.....
15	130937		St. s.	NEW YORK CENTRAL NO. 6.	453	308	101.5	30.6	11.5	1901	do.....
16	131000		St. s.	NEW YORK CENTRAL NO. 7.	113	77	73.0	21.6	9.9	1903	Newburgh, N. Y.
17	202673		St. s.	NEW YORK CENTRAL NO. 8.	144	99	80.5	25.5	11.5	1905	do.....
18	214670		St. s.	NEW YORK CENTRAL NO. 9.	219	149	102.0	25.0	12.0	1916	Wilmington, Del.
19	117017		St. s.	NEW YORK CENTRAL NO. 10.	175	119	94.7	23.1	11.1	1901	Newburgh, N. Y.
20	130947		St. s.	NEW YORK CENTRAL NO. 11.	110	75	72.4	20.7	9.7	1901	do.....
21	100415		St. s.	NEW YORK CENTRAL NO. 12.	103	51	82.0	19.5	9.5	1887	Camden, N. J.
22	155151		St. s.	NEW YORK CENTRAL NO. 13.	103	51	82.0	19.5	9.5	1887	do.....
23	214501		St. s.	NEW YORK CENTRAL NO. 14.	556	357	106.7	31.0	15.4	1916	Port Richmond, N. Y.
24	206133		St. s.	NEW YORK CENTRAL NO. 15.	267	165	110.9	27.0	13.5	1909	Quincy, Mass.
25	224290		St. s.	NEW YORK CENTRAL NO. 16.	169	116	84.4	23.6	12.2	1924	Elizabethport, N. J.
26	206923		St. s.	NEW YORK CENTRAL NO. 17.	210	145	96.6	24.6	12.5	1909	Newburgh, N. Y.
27	211726		St. s.	NEW YORK CENTRAL NO. 18.	255	173	99.4	25.5	13.0	1913	do.....
28	210748		St. s.	NEW YORK CENTRAL NO. 19.	159	108	80.3	21.5	11.4	1912	do.....
29	210749		St. s.	NEW YORK CENTRAL NO. 20.	159	108	80.3	21.5	11.4	1912	do.....
30	130846		St. s.	NEW YORK CENTRAL NO. 21.	101	68	81.3	20.1	9.2	1899	do.....
31	130847		St. s.	NEW YORK CENTRAL NO. 22.	101	68	81.2	20.1	9.2	1899	do.....
32	131001		St. s.	NEW YORK CENTRAL NO. 23.	113	77	73.0	21.5	9.9	1903	do.....
33	224270		St. s.	NEW YORK CENTRAL NO. 24.	169	115	84.4	23.6	12.2	1924	Elizabethport, N. J.
34	204760		St. s.	NEW YORK CENTRAL NO. 25.	215	146	96.6	24.6	12.0	1907	Newburgh, N. Y.
35	206924		St. s.	NEW YORK CENTRAL NO. 26.	210	143	96.6	24.6	12.5	1909	do.....
36	207774	LBPR	St. s.	NEW YORK CENTRAL NO. 27.	231	156	97.5	25.6	12.2	1910	Camden, N. J.
37	210560		St. s.	NEW YORK CENTRAL NO. 28.	508	345	101.8	31.5	13.6	1912	Port Richmond, N. Y.
38	210561		St. s.	NEW YORK CENTRAL NO. 29.	281	191	99.3	35.5	11.9	1912	do.....
39	222741	MDWQ	St. s.	NEW YORK CENTRAL NO. 30.	235	160	102.0	25.0	11.9	1923	Brooklyn, N. Y.
40	222780	MFBK	St. s.	NEW YORK CENTRAL NO. 31.	235	160	102.0	25.6	11.9	1923	do.....

<sup>1</sup> Formerly st. s. Rattler.

<sup>2</sup> Formerly st. s. S. R. Callaway.

<sup>3</sup> Formerly st. s. <sup>1a</sup> Interstate, <sup>1b</sup> New York Central Lighterage Co. No. 12.

Line No.	Service	Crew	Indicated horse-power	Name of owner	Home port	Address of owner
1	Fer.	6	600	City of Portsmouth and County of Norfolk	Norfolk, Va.	Portsmouth, Va.
2	Pit.	20	800	United New York Sandy Hook Pilots Association (N. Y.).	New York, N. Y.	Staten Island, N. Y.
3	Tow.	5	175	Philip J. Kenny	do.	80 Broad Street.
4	Frt.	18	2,000	Central Vermont Transportation Co. (Me.)	Portland, Me.	85 Exchange Street.
5	Fsh.	6	55	Booth Fisheries Co. (Del.)	Chicago, Ill.	205 North Michigan Avenue.
6	Tow.	4	400	Great Lakes Towing Co. (N. J.)	Duluth, Minn.	N. P. Dock.
7	Tnk.	33	2,000	Texas Co. (Tex.)	Port Arthur, Tex.	Dock 29.
8	Tow.	7	900	Delaware & Western R. R. Co. (Pa.)	New York, N. Y.	90 West Street.
9	Pas.	186	* 2,680	Eastern Steamship Lines (Me.)	Portsmouth, N. H.	Ellot, Me.
10	Tow.	7	225	New York Central R. R. Co. (N. Y.)	New York, N. Y.	466 Lexington Avenue.
11	Tow.	6	500	do.	do.	Do.
12	Tow.	6	500	do.	do.	Do.
13	Tow.	9	250	do.	do.	Do.
14	Tow.	10	300	do.	do.	Do.
15	Tow.	9	300	do.	do.	Do.
16	Tow.	7	250	do.	do.	Do.
17	Tow.	6	500	do.	do.	Do.
18	Tow.	7	500	do.	do.	Do.
19	Tow.	0	500	do.	do.	Do.
20	Tow.	7	225	do.	do.	Do.
21	Tow.	6	232	do.	do.	Do.
22	Tow.	6	232	do.	do.	Do.
23	Frt.	7	300	do.	do.	Do.
24	Tow.	13	600	do.	do.	Do.
25	Tow.	7	450	do.	do.	Do.
26	Tow.	6	500	do.	do.	Do.
27	Tow.	7	5,540	do.	do.	Do.
28	Tow.	6	4,100	do.	do.	Do.
29	Tow.	6	450	do.	do.	Do.
30	Tow.	6	300	do.	do.	Do.
31	Tow.	6	300	do.	do.	Do.
32	Tow.	7	250	do.	do.	Do.
33	Tow.	3	450	do.	do.	Do.
34	Tow.	7	400	do.	do.	Do.
35	Tow.	6	500	do.	do.	Do.
36	Tow.	5	950	do.	do.	Do.
37	Tow.	8	350	do.	do.	Do.
38	Tow.	7	350	do.	do.	Do.
39	Tow.	6	750	do.	do.	Do.
40	Tow.	0	750	do.	do.	Do.

\* Formerly st. s. <sup>1/2</sup> Oakland.  
 † New York Central Lighterage Co. No. 13.

\* Formerly st. s. <sup>1/2</sup> Transfer No. 22.  
 † New York Marine Co. No. 6.

## Steam Vessels

Line No.	Official No.	Signal letters	Rig	Name of vessel	Tonnage		Dimensions			When built	Where built
					Gross	Net	Length	Breadth	Depth		
1	222787	MFBL	St. s.	NEW YORK CENTRAL No. 32.	235	160	102.0	25.6	11.9	1823	Brooklyn, N. Y.
2	86534		St. s.	NEW YORK MARINE Co. No. 1.	204	139	96.0	20.7	11.3	1900	Port Richmond, N. Y.
3	86509		St. s.	NEW YORK MARINE Co. No. 2.	204	139	96.0	20.7	11.3	1900	do.
4	93064		St. s.	NEW YORK MARINE Co. No. 3.	204	139	96.0	20.7	11.3	1900	do.
5	223573		St. s.	New York Marine Co. No. 4.	38	29	50.0	15.8	7.3	1920	Charlestown, Mass.
6	203113		St. s.	New York Marine Co. No. 5.	34	23	53.8	17.0	6.4	1906	Milford, Del.
7	222454		St. s.	New York Marine Co. No. 7.	106	45	81.3	20.6	9.9	1919	Clayton, N. Y.
8	222595		St. s.	New York Marine Co. No. 8.	106	45	81.3	20.6	9.9	1919	Camden, N. J.
9	222672		St. s.	New York Marine Co. No. 9.	106	45	81.3	20.6	9.9	1919	Morris Heights, N. Y.
10	222825		St. s.	New York Marine Co. No. 10.	106	72	81.3	20.6	9.9	1919	Milford, Del.
11	222878		St. s.	New York Marine Co. No. 11.	106	72	81.3	20.6	9.9	1919	Morris Heights, N. Y.
12	130738		St. s.	NIAGARA	1,760	1,324	219.5	41.4	16.8	1897	West Bay City, Mich.
13	205894		St. s.	Niagara	23	10	56.6	14.0	6.0	1908	Lorain, Ohio.
14	209385		St. s.	Niagara	35	24	50.0	15.3	7.7	1911	Buffalo, N. Y.
15	210464		St. s.	NIAGARA	1,250	850	183.7	40.0	16.0	1919	Newburgh, N. Y.
16	218785	LSNF	St. s.	Niagara	177	30	95.5	24.7	12.2	1912	Sturgeon Bay, Wis.
17	157180		St. s.	Niblick	63	49	82.8	15.0	6.4	1886	New York, N. Y.
18	96379	KQCB	St. s.	Niuhau	341	201	148.2	33.6	11.2	1897	Fairhaven, Calif.
19	214857		St. s.	Nile	77	34	72.9	18.2	7.9	1917	Bellingham, Wash.
20	219387	LVCH	St. s.	NILE	6,868	5,260	410.5	54.2	27.1	1919	Seattle, Wash.
21	130519		St. s.	Nimrod	116	58	94.0	21.8	8.9	1890	Athens, N. Y.
22	204231		St. s.	Niua C.	173	100	105.0	29.0	9.5	1907	Tomkins Cove, N. Y.
23	219321	LTWS	St. s.	NIPMUC	5,969	4,477	410.5	54.2	27.0	1919	Portsmouth, N. H.
21	218836	LSQJ	St. s.	NISHMAHA	6,076	3,729	401.4	53.2	31.9	1919	Vancouver, Wash.
25	218960	LTBH	St. s.	NOBLES	4,939	3,057	390.0	54.2	27.6	1919	Ilog Island, Pa.
26	214579	LHMW	St. s.	Noble Maxwell	578	352	150.0	35.1	13.2	1916	Rockland, Me.
27	224501		St. s.	NOBSKA	1,082	428	202.4	36.1	13.1	1925	Bath, Me.
28	219329	LVBF	St. s.	NOCCALULA	5,411	3,375	400.7	54.2	30.2	1919	Pensacola, Fla.
29	219053	LTGJ	St. s.	NOCKUM	6,024	4,291	402.6	53.0	32.0	1919	Oakland, Calif.
30	219765	LWBQ	St. s.	NODDLE ISLAND	3,257	1,978	324.0	46.2	25.0	1920	Newark, N. J.
31	221531		St. s.	Noddle Island	564	381	163.0	41.0	14.5	1921	Chelsea, Mass.
32	218925	LSWD	St. s.	NOKATAY	6,036	4,515	402.6	53.0	32.0	1919	Oakland, Calif.
33	145823		St. s.	Nornade	21	11	59.2	14.8	4.2	1890	Orlolo, Md.
34	130859	KPVF	St. s.	Nome City	939	597	230.0	38.0	16.2	1900	Fairhaven, Calif.
35	218794	LSNT	St. s.	NONANTUM	3,545	2,174	324.0	46.2	25.0	1919	Newark, N. J.
36	201557	KTMS	St. s.	Nonpareil	167	99	101.0	25.0	12.0	1904	Noank, Conn.
37	216559		St. s.	Nonpareil	74	50	78.2	19.4	8.6	1913	Greenport, N. Y.
38	220687	MBQL	St. s.	NORA	6,620	7,170	467.6	62.7	31.3	1920	Camden, N. J.
39	221203		St. p.	Nora Belle	31	31	61.6	20.0	3.1	1921	Antiquity, Ohio.
40	130928	KVVS	St. s.	Norfolk	211	105	116.3	23.0	12.0	1885	Wilmington, Del.
41	203791		St. s.	NORFOLK	99	67	76.5	19.6	8.0	1907	Philadelphia, Pa.
22	210861	LCSG	St. s.	NORFOLK	3,521	1,989	310.7	48.1	25.5	1913	Camden, N. J.
43	214561	LQMV	St. s.	NORFOLK	2,453	1,759	253.0	43.5	21.5	1916	Ecorse, Mich.
44	217811	LQNC	St. s.	NORFOLK	313	212	126.5	25.1	13.3	1919	Baltimore, Md.
15	222728		St. s.	Norfolk	89	60	69.5	21.7	9.3	1923	Tottenville, N. Y.
46	212840	LFBS	St. s.	NORLINA	4,623	2,831	385.0	51.1	26.4	1909	West Hartlepool, Eng.
47	217399	LPHC	St. s.	NORMA	2,618	1,513	292.6	45.0	22.6	1918	Wilmington, Del.
48	130925		St. s.	Norman R.	34	17	83.0	17.0	6.7	1871	Pittsburgh, Pa.
49	212619	LDSK	St. s.	NORMAN BRIDGE	4,323	2,673	365.4	50.3	29.8	1913	Newcastle-on-Tyne, England.
50	203543		St. s.	NORMAN B. REAM	7,053	5,414	580.0	68.0	27.4	1906	Chicago, Ill.
51	206125		St. w.	Northern	185	117	225.0	26.0	4.0	1909	Jeffersonville, Ind.
52	208377	LTFF	St. s.	NORTHLAND	2,055	1,205	291.2	51.0	18.0	1911	Wilmington, Del.
53	201043	KTPDR	St. s.	Northland	1,387	817	195.0	30.2	22.9	1904	Fairhaven, Calif.
54	130733		St. s.	Northumberland	167	99	131.2	20.2	6.3	1897	Pocomoke City, Md.
55	130855		St. s.	NORTHUMBRELAND	993	675	190.0	41.0	11.0	1900	Philadelphia, Pa.
56	155177	KGVN	St. s.	NORTHWESTERN	3,091	1,940	336.2	43.2	22.0	1889	Chester, Pa.
57	210153		St. w.	Northwestern	443	413	119.5	30.0	4.5	1912	Portland, Oreg.

1 Formerly st. s. Genesee.

2 Formerly st. s. Ganoga.

3 Formerly st. s. Mahanoy.

4 Formerly st. s. Howard M. Justice.

5 Formerly st. s. Strobridge.

6 Formerly st. s. Mason F. Grymes.

7 Formerly U. S. N. No. 53.

8 Formerly U. S. N. st. s. No. 70.

9 Formerly U. S. N. st. s. No. 79.

10 Formerly U. S. S. Harbor Tug No. 83.

11 Formerly U. S. S. Harbor Tug No. 78.

12 Formerly st. s. Frank Lenahan.

13 Formerly st. s. Energy.

Line No.	Services	Crew	Indicated horse-power	Name of owner	Home port	Address of owner
1	Tow.	6	750	New York Central R. R. Co. (N. Y.)	New York, N. Y.	466 Lexington Avenue.
2	Tow.	13	500	New York Marine Co. (Del.)	do.	Pier 13, North River.
3	Tow.	13	500	do.	do.	Do.
4	Tow.	12	500	do.	do.	Do.
5	Tow.	5	92	do.	do.	Do.
6	Tow.	5	50	do.	do.	Do.
7	Tow.	5	300	do.	do.	Do.
8	Tow.	6	300	do.	do.	Do.
9	Tow.	5	400	do.	do.	Do.
10	Tow.	6	250	do.	do.	Do.
11	Tow.	6	250	do.	do.	Do.
12	Frt.	18	900	American Steamship Co. (N. Y.)	Buffalo, N. Y.	Marine Bank Building.
13	Fsh.	2	55	Niels A. Larson	Eric, Pa.	316 E. 6th Street.
14	Tow.	2	150	State of New York	Buffalo, N. Y.	Canal Office, Foot Porter Avenue.
15	Fer.	8	1,600	New York Central R. R. Co. (N. Y.)	New York, N. Y.	466 Lexington Avenue.
16	Tow.	11	450	Lehigh Valley R. R. Co. of N. J. (N. J.)	do.	143 Liberty Street.
17	Frt.	5	150	Leah A. Beebe	do.	17 State Street.
18	Frt.	33	300	Inter-Island Steam Navigation Co. (Hawaii)	Honolulu, Hawaii	42 South Queen Street.
19	Fsh.	4	100	Pacific American Fisheries Co. (Me.)	Seattle, Wash.	Bellingham, Wash.
20	Frt.	39	2,800	United States Shipping Board	do.	841 Railroad Avenue South.
21	Pas.	13	450	Mobile Towing & Wrecking Co. (Ala.)	Mobile, Ala.	Foot Dauphin Street.
22	Frt.	6	375	Texas Co. (Tex.)	Port Arthur, Tex.	Dock 29.
23	Frt.	54	2,800	United States Shipping Board	Portsmouth, N. H.	Eliot, Me.
24	Frt.	46	2,800	do.	Portland, Oreg.	514 Spaulding Building.
25	Frt.	43	2,500	Export Steamship Corporation (N. Y.)	New York, N. Y.	25 Broadway.
26	Frt.	12	800	Boston Sand & Gravel Co. (Del.)	Boston, Mass.	68 Broad Street.
27	Pas.	35	1,000	New England Steamship Co. (Conn.)	New Bedford, Conn.	Pier 9.
28	Frt.	45	3,000	United States Shipping Board	Pensacola, Fla.	369 Pine Street.
29	Frt.	40	2,800	do.	San Francisco, Calif.	Kearny, N. J.
30	Frt.	37	1,500	do.	Newark, N. J.	City Hall.
31	Fer.	7	1,000	City of Boston, Mass.	Boston, Mass.	Do.
32	Frt.	45	2,800	United States Shipping Board	San Francisco, Calif.	Palatka, Fla.
33	Frt.	2	12	Palatka Foundry & Machine Works (Fla.)	Jacksonville, Fla.	230 California Street.
34	Pas.	26	637	Charles Nelson Co. (Calif.)	San Francisco, Calif.	Kearny, N. J.
35	Frt.	30	1,500	United States Shipping Board	Newark, N. J.	Army Base.
36	Tow.	7	650	Wood Towing Corporation (Va.)	Norfolk, Va.	207 Produce Exchange.
37	Tow.	7	200	Edward M. Timmins	New York, N. Y.	10 Hanover Square.
38	Tnk.	39	3,200	Grace Steamship Co. (Del.)	do.	Glenwood, W. Va.
39	Fer.	2	50	Glenwood Ferry Co. (W. Va.)	Pittsburgh, Pa.	
40	Pas.	12	915	New York Philadelphia & Norfolk R. R. Co. (Va.)	Cape Charles, Va.	
41	Tow.	2	350	Atlantic Coast Line R. R. Co.	Norfolk, Va.	
42	Frt.	34	1,750	Coastwise Transportation Corporation (Me.)	Portland, Me.	281 St. John Street.
43	Frt.	31	1,300	Clyde Steamship Co. (Me.)	New York, N. Y.	Pier 30, North River.
44	Tow.	17	750	Northern Barge Corporation (Del.)	Wilmington, Del.	Equitable Building.
45	Tow.	0	300	Eastern Steamship Lines (Me.)	New York, N. Y.	Pier 19, North River.
46	Frt.	35	1,700	Gariand Steamship Corporation (N. Y.)	do.	25 Broadway.
47	Frt.	35	1,700	Norina Steamship Corporation (Del.)	do.	17 Battery Place.
48	Tow.	5	300	N. R. Halliday	St. Louis, Mo.	Cairo, Ill.
49	Tnk.	37	1,800	Pan American Petroleum & Transport Co. (Del.)	Los Angeles, Calif.	1015 Security Building.
50	Frt.	21	1,800	Pittsburgh Steamship Co. (W. Va.)	Duluth, Minn.	Wolvyn Building.
51	Tow.	6	300	Edward P. Slider	Louisville, Ky.	
52	Pas.	50	2,400	Norfolk & Washington Steamboat Co. (Va.)	Washington, D. C.	Seventh Street Wharf.
53	Frt.	26	664	Atlas Steamship Co. (Calif.)	San Francisco, Calif.	332 Pine Street.
54	Fsh.	9	350	Morris Fisheries Co. (Va.)	Reedville, Va.	
55	Frt.	4	1,500	Baltimore & Virginia Steamboat Co. (Md.)	Baltimore, Md.	Pier 1, Pratt Street.
56	Pas.	80	2,600	Alaska Steamship Co. (Nev.)	New York, N. Y.	120 Broadway.
57	Pas.	12	700	Portland Navigation Co. (Oreg.)	Portland, Oreg.	Northwest Bank Building.

<sup>a</sup> Formerly st. s. Darling.  
<sup>b</sup> Ozhesta.  
<sup>c</sup> Nyiked.  
<sup>d</sup> Formerly st. s. Hueneme.  
<sup>e</sup> Formerly st. s. Clarence M. Worth.  
<sup>f</sup> Formerly st. s. Thelma Smith.  
<sup>g</sup> Formerly st. s. Carrie T. Meseck.

<sup>h</sup> Formerly British st. s. Hardten.  
<sup>i</sup> Formerly st. s. Georgianna.  
<sup>j</sup> Formerly st. s. N. M. Jones.  
<sup>k</sup> Formerly British st. s. Norman Bridge.  
<sup>l</sup> Formerly st. s. Orizaba.  
<sup>m</sup> Formerly st. w. Grahamona.

Line No.	Official No.	Signal letters	Rtg	Name of vessel	Tonnage		Dimensions			When built	Where built
					Gross	Net	Length	Breadth	Depth		
1	219246	LTRK	St. s.	NORTHWESTERN BRIDGE	3,283	2,000	324.0	46.2	25.0	1919	Newark, N. J.
2	211076		St. s.	NORTH AMERICAN	2,317	1,262	259.0	47.1	18.3	1913	Ecorse, Mich.
3	211727	LDHC	St. s.	NORTH AMERICAN	134	14	82.0	21.5	10.4	1913	Camden, N. J.
4	210681		St. s.	NORTH HARBOR	73	39	68.7	17.0	11.0	1912	Cleveland, Ohio
5	222653	MDKL	St. s.	NORTH KING	5,064	3,386	376.7	50.7	27.3	1903	Vegesack, Germany
6	206144		St. s.	NORTH LAKE	4,053	3,132	350.0	46.0	26.0	1906	St. Clair, Mich.
7	207282	LBJT	St. s.	NORTH LAND	3,121	1,763	304.4	47.2	15.6	1910	Wilmington, Del.
8	217401	LPHF	St. s.	NORTH POLE	4,130	2,501	339.3	49.1	26.3	1918	Baltimore, Md.
9	206229		St. s.	NORTH SEA	4,113	3,237	351.2	46.2	31.0	1909	Ecorse, Mich.
10	3626		St. s.	*North Shore	98	67	114.0	21.8	6.4	1894	Saugtuck, Mich.
11	130374		St. s.	North Star	29	27	56.3	18.2	3.6	1887	Alna, Me.
12	130814		St. s.	North Star	71	48	73.0	19.0	8.2	1899	Seattle, Wash.
13	207011		St. s.	NORTH STAR	4,011	3,092	350.0	46.0	26.0	1909	St. Clair, Mich.
14	130419	LJTQ	St. s.	NORTH WIND	2,569	1,526	299.5	40.8	21.0	1888	Cleveland, Ohio
15	130407	LJTS	St. s.	NORTHERN LIGHT	2,569	1,526	299.5	40.8	21.0	1888	do.
16	130979	KRTV	St. s.	NORUMBEGA	304	142	146.0	28.6	10.1	1902	Bath, Me.
17	219544	LVMH	St. s.	NORUMBEGA	5,582	4,091	410.5	51.2	27.0	1920	Portsmouth, N. H.
18	205105		St. s.	Norwalk	110	75	75.0	22.8	9.7	1908	Tottenville, N. Y.
19	220031	MBND	St. s.	NORWALK	2,167	1,310	250.8	42.6	25.6	1920	Wilmington, Del.
20	207217		St. s.	NORWAY	6,673	5,314	504.0	58.0	25.0	1910	Toledo, Ohio
21	201446	KTLE	St. s.	Norwood	1,323	1,017	203.0	38.5	15.0	1904	Windsor, Wash.
22	130672	KMBJ	St. s.	NOTTINGHAM	408	204	128.5	27.3	17.1	1891	Camden, N. J.
23	130305		St. s.	Novelty	63	42	71.5	17.5	6.5	1884	North Bend, Oreg.
24	130468		St. w.	No Wonder	269	235	135.3	27.8	5.6	1889	Portland, Oreg.
25	211420	LDCB	St. s.	*NOVO	1,419	836	224.4	41.0	16.6	1913	San Francisco, Calif.
26	130369	KDSM	St. s.	Novices	3,367	2,465	328.0	44.2	21.2	1887	Chester, Pa.
27	201456		St. w.	Nugent	97	97	120.0	21.0	3.6	1904	Jeffersonville, Ind.
28	125943		St. s.	Numtite	62	42	71.3	17.3	8.5	1881	Jersey City, N. J.
29	200669		St. s.	No. 15, M. F. D.	104	132	106.2	26.0	13.7	1903	Chicago, Ill.
30	130654		St. s.	No. 17, M. F. D.	136	92	99.0	21.4	10.2	1893	Sheboygan, Wis.
31	203072		St. s.	No. 29, M. F. D.	148	91	96.0	25.8	11.6	1906	Manitowoc, Wis.
32	128736		St. s.	No. 201 (steel)	197	161	150.0	30.4	5.2	1919	Jacksonville, Fla.
33	130125		St. s.	Nyack	1,188	955	231.0	33.0	14.7	1878	Buffalo, N. Y.
34	130523		St. s.	Nyack	117	68	90.0	22.2	9.8	1891	Philadelphia, Pa.
35	155163		St. p.	*NYACK	493	310	157.0	30.0	13.0	1903	do.
36	203378		St. s.	O. B. Tanner	137	91	89.3	17.1	4.2	1901	Fort Byron, N. Y.
37	155208		St. s.	O. E. Parks	392	289	134.4	27.7	11.0	1891	Saugtuck, Mich.
38	216494		St. s.	O. F. Soule	60	58	82.0	17.8	5.5	1899	Chiltenango, N. Y.
39	155330	KNSD	St. s.	O. L. HALENBECK	198	135	103.3	22.6	12.6	1898	Philadelphia, Pa.
40	216770	LANK	St. s.	O. T. WARING	5,570	3,379	411.6	53.4	29.8	1918	Wilmington, Del.
41	19447		St. p.	Oakland	1,672	1,108	285.0	41.5	16.0	1875	Oakland, Calif.
42	210387	LKSV	St. s.	OAKLAND	6,002	4,492	402.6	53.0	32.0	1918	do.
43	219812	LWFQ	St. s.	*OAK PARK	6,060	3,758	402.6	53.2	32.0	1920	Alexandria, Va.
44	220105	LWVW	St. s.	*Oakridge	6,057	3,785	402.6	53.2	32.0	1920	do.
45	219463	LVGW	St. s.	*OAKSPRING	6,059	3,743	402.6	53.2	32.0	1919	do.
46	220758	MBSJ	St. s.	*OAKWOOD	6,071	3,781	402.6	53.2	32.0	1920	do.
47	212921		St. p.	Orst	18	18	63.8	16.8	2.2	1915	Maulsby Point, N. C.
48	218909	LSVG	St. s.	*O'BRIEN	426	200	142.0	27.7	14.8	1919	New York, N. Y.
49	157564		St. s.	*O'BRIEN BOYS	121	82	84.6	19.0	8.8	1900	Philadelphia, Pa.
50	155420		St. s.	*O'BRIEN BROTHERS	108	73	81.6	21.8	9.7	1901	Tottenville, N. Y.
51	107408		St. s.	*O'BRIEN GIRLS	117	79	84.6	19.0	8.8	1898	Philadelphia, Pa.
52	81119		St. s.	*O'BRIEN SISTERS	75	37	77.3	19.7	8.2	1886	Athens, N. Y.
53	76763	KJFT	St. s.	*Observation	122	83	92.4	17.8	9.2	1888	Brooklyn, N. Y.
54	220025	LWNG	St. s.	OCCIDENTAL	6,533	4,053	416.8	56.1	31.1	1920	Bath, Me.
55	217704	LRCG	St. s.	OCEAN	301	96	135.0	22.8	13.4	1918	Superior, Wis.
56	223366		St. s.	OCEAN CITY	1,028	694	189.5	36.1	14.7	1923	Wilmington, Del.
57	155098		St. s.	Ocean View	94	72	91.8	17.0	9.2	1884	Noank, Conn.
58	161737		St. s.	*OCEAN VIEW	218	105	123.4	21.8	7.2	1894	Newburgh, N. Y.
59	137077		St. s.	*Oceland I	48	33	70.0	19.0	7.5	1903	Athens, N. Y.
60	110363		St. s.	*Oceland II	86	59	83.8	18.6	8.8	1890	Brooklyn, N. Y.
61	120554		St. s.	*Oceland III	29	14	55.7	15.6	7.0	1883	Baltimore, Md.
62	155310		St. w.	Ocklahoma	670	565	161.1	33.5	8.3	1897	Portland, Oreg.
63	203953	KVWP	St. s.	*OCULGEE	2,667	2,042	300.0	41.0	25.8	1907	Quincy, Mass.
64	207175		St. s.	OCUGARA	4,329	2,652	340.0	45.2	28.0	1910	Wyandotte, Mich.
65	204455		St. s.	ODANAH	4,658	3,391	420.0	52.0	28.0	1907	Loran, Ohio

1 Formerly *a* Clerman st. s. Liebenfels.

2 Formerly *b* U. S. N. Houston.

3 Formerly st. s. Bon Ami.

4 Formerly *a* Aroline

5 Formerly *b* Admiral Goodrich.

6 Formerly st. s. Charles E. Soper.

7 Formerly st. p. Ocean City.

8 Formerly st. s. Jennie R. Morse.

9 Formerly st. s. Anna E. Morse.

10 Formerly st. s. E. A. Morse.

11 Formerly st. s. Collin H. Livingston.

12 Formerly st. s. Tagus.

13 Formerly st. s. *a* De Witt C. Ivins.

14 Formerly st. s. *b* Ada Morse.



Line No.	Service	Crew	Indicated horse-power	Name of owner	Home port	Address of owner
1	Frt.	37	1,500	United States Shipping Board	Newark, N. J.	Keary, N. J.
2	Pas.	50	2,000	Chicago, Duluth & Georgian Bay Transit Co. (Ind.)	Chicago, Ill.	110 West Adams Street.
3	Tow.	10	50	Texas Steamship Co. (N. Y.)	New York, N. Y.	17 Battery Place.
4	Tow.	4	300	Great Lakes Towing Co. (N. J.)	Duluth, Minn.	N. P. Dock.
5	Fsh.	25	2,800	Alaska-Portland Packers Association (Oreg.)	Portland, Oreg.	Yeon Building.
6	Frt.	31	1,800	Great Lakes Transit Corporation (N. Y.)	Buffalo, N. Y.	223 Erie Street.
7	Pas.	110	4,000	Eastern Steamship Lines (Me.)	Portsmouth, N. H.	Ellot, Me.
8	Ref.	68	1,800	United States Shipping Board	Baltimore, Md.	22 Light Street.
9	Frt.	31	1,800	Great Lakes Transit Corporation (N. Y.)	Buffalo, N. Y.	223 Erie Street.
10	Pas.	10	230	Fred Hintze	Chicago, Ill.	2814 North Maplewood Avenue.
11	Frt.	1	25	Joseph R. Jones	Boothbay, Me.	Newcastle, Me.
12	Fsh.	22	60	Libby, McNeill & Libby (Me.)	San Francisco, Calif.	Merchants Exchange Building.
13	Frt.	31	1,500	Great Lakes Transit Corporation (N. Y.)	Buffalo, N. Y.	223 Erie Street.
14	Frt.	33	1,150	Buckeye S. S. Co. (Ohio)	Cleveland, Ohio.	Rockefeller Building.
15	Frt.	29	1,200	John George Murphy	Mobile, Ala.	1 South Commerce Street.
16	Frt.	15	700	Maine Central R. R. Co. (Me.)	Portland, Me.	Union Station.
17	Frt.	53	2,800	United States Shipping Board	Portsmouth, N. H.	Ellot, Me.
18	Tow.	8	400	Red Star Towing & Transportation Co. (W. Va.)	New York, N. Y.	17 Battery Place.
19	Frt.	24	1,250	Eastern Steamship Lines (Me.)	Portsmouth, N. H.	Ellot, Me.
20	Frt.	24	2,000	Great Lakes Steamship Co. (Del.)	Oswego, N. Y.	Oswego, N. Y.
21	Frt.	25	675	Pacific American Fisheries	Seattle, Wash.	Bellingham, Wash.
22	Tow.	15	1,000	Lehigh & Wilkes-Barre Coal Co. (Pa.)	New York, N. Y.	143 Liberty Street.
23	Tow.	7	125	Alaska Packers Association (Calif.)	San Francisco, Calif.	111 California Street.
24	Tow.	9	250	Shaver Transportation Co. (Oreg.)	Portland, Oreg.	180 Davis Street.
25	Frt.	29	1,250	National Steamship Co. (Calif.)	San Francisco, Calif.	Crocker Building.
26	Frt.	39	2,000	Mallory Steamship Co. (Me.)	New York, N. Y.	Pier 36, North River.
27	Tow.	10	300	Baker Tow Boat Co. (Ala.)	Mobile, Ala.	Tuscatooza, Ala.
28	Tow.	6	250	Tice Towing Line (N. J.)	New York, N. Y.	17 Battery Place.
29	Frb.	10	750	City of Milwaukee, (Wis.)	Milwaukee, Wis.	City Hall.
30	Frb.	8	700	do.	do.	do.
31	Frb.	8	700	do.	do.	do.
32	Tnk.	10	150	Mexican Petroleum Corporation (Me.)	New York, N. Y.	120 Broadway.
33	Frt.	30	1,200	Finn-Olsen Freighting Co. (Wis.)	Milwaukee, Wis.	Marquette, Wis.
34	Tow.	6	900	Erie R. R. Co. (N. Y.)	New York, N. Y.	60 Church Street.
35	Fer.	7	500	North River Ferry Co. (N. Y.)	do.	523 Fifth Avenue.
36	Frt.	3	110	Robert O. Christian	Albany, N. Y.	Waterford, N. Y.
37	Frt.	11	400	Kreetan Co. (Mich.)	Marquette, Mich.	Johns Wood, Mich.
38	Frt.	3	75	C. E. French	Oswego, N. Y.	Oswego, N. Y.
39	Tow.	10	600	Cahill Towing Line (N. J.)	New York, N. Y.	11 Moore Street.
40	Tnk.	36	2,500	Standard Oil Co. (N. J.)	do.	20 Broadway.
41	Fer.	13	200	Central Pacific Ry. Co. (Calif.)	San Francisco, Calif.	65 Market Street.
42	Frt.	73	2,800	United States Shipping Board	do.	369 Pine Street.
43	Frt.	50	3,000	do.	New York, N. Y.	45 Broadway.
44	Frt.	38	2,800	do.	Portland, Oreg.	514 Spaulding Building.
45	Frt.	38	2,800	do.	New York, N. Y.	45 Broadway.
46	Frt.	35	2,800	United States Shipping Board	Houston, Tex.	do.
47	Frt.	2	30	Henry H. Hunt	Wilmington, N. C.	Point Caswell, N. C.
48	Tow.	18	850	O'Brien Brothers Towing Co. (N. Y.)	New York, N. Y.	233 Broadway.
49	Tow.	7	500	do.	do.	do.
50	Tow.	8	320	do.	do.	do.
51	Tow.	8	450	do.	do.	do.
52	Tow.	6	350	do.	do.	do.
53	Pas.	5	200	American Merchant Marine Corporation (Del.)	do.	17 State Street.
54	Tnk.	36	2,600	Texas Steamship Co. (N. Y.)	do.	17 Battery Place.
55	Cod.	24	600	Bay State Fishing Co. (Me.)	Boston, Mass.	30 Fish Pier.
56	Fer.	8	1,100	Reading Co. (Pa.)	Philadelphia, Pa.	Reading Terminal.
57	Tow.	27	150	Herbert N. Edwards	New York, N. Y.	Amagansett, N. Y.
58	Frt.	10	200	James F. White	Wilmington, Del.	Front and Orange Streets.
59	Tow.	5	100	Oceland Equipment (N. Y.)	New York, N. Y.	11 Moore Street.
60	Tow.	7	150	do.	do.	do.
61	Tow.	5	25	do.	do.	do.
62	Tow.	11	600	Western Transportation Co. (Oreg.)	Portland, Oreg.	733 Pittcock Building.
63	Frt.	32	1,200	Mallory Steamship Co. (Me.)	New York, N. Y.	Pier 36, North River.
64	Pas.	149	2,600	Great Lakes Transit Corporation (N. Y.)	Buffalo, N. Y.	223 Erie Street.
65	Frt.	20	1,600	Interlake Steamship Co. (Ohio)	Cleveland, Ohio.	Union Trust Building.

12 Formerly st. s. <sup>a</sup> Albert H. Ellis.

<sup>b</sup> Bohemia.

13 Formerly st. s. <sup>a</sup> Wm. J. McCaldin.

<sup>b</sup> Clarence P. Howland.

14 Formerly st. s. <sup>a</sup> Jean.

<sup>b</sup> Elsa.

15 Formerly st. s. Vigilant.

16 Formerly st. s. Eureka.

17 Formerly st. s. State of New York.

<sup>a</sup> Frank A. Furst.

18 Formerly st. s. <sup>b</sup> Escort.

<sup>c</sup> Margaret D.

Line No.	Official No.	Signal letters	Rig	Name of vessel	Tonnage		Dimensions			When built	Where built
					Gross	Net	Length	Breadth	Depth		
1	220880	MCDF	St. s.	ODUNA.....+⊕	3,474	2,071	320.7	46.0	24.4	1920	Oakland, Calif.
2	155368		St. s.	OGONTZ.....	113	77	84.3	19.0	9.2	1899	Philadelphia, Pa.
3	218408	LRSW	St. s.	OGONTZ.....+⊕	5,562	3,434	390.0	54.2	27.6	1919	Hog Island, Pa.
4	208153		St. s.	OHIO.....	98	51	71.0	20.0	12.5	1910	Cleveland, Ohio
5	224083		St. w.	Ohio.....	60	66	64.7	30.0	3.0	1924	Paducah, Ky.
6	224214		St. w.	Ohio.....	179	157	124.0	30.0	4.2	1924	Vicksburg, Miss.
7	212314	LDMK	St. s.	OHIOAN.....	0,488	4,005	407.7	53.7	28.1	1914	Sparrows Point, Md.
8	155129		St. s.	Okolosa.....	46	23	65.0	15.4	5.8	1888	Millton, Fla.
9	155318		St. w.	Oil City.....	718	409	170.1	35.4	5.9	1896	Seattle, Wash.
10	219833	LWFJ	St. s.	OKLAHOMA CITY.....+	3,545	2,179	324.0	46.2	25.0	1920	Mobile, Ala.
11	155424		St. s.	Old Colony.....	125	85	86.0	25.4	7.9	1901	Bridgeport, Conn.
12	200888		St. p.	Old Colony.....	741	434	184.2	32.5	11.3	1904	Chelsea, Mass.
13	222680		St. s.	Old Dominion.....	89	60	69.5	21.7	9.3	1922	Tottenville, N. Y.
14	20409		St. p.	Old Point Comfort.....	430	298	136.7	29.4	8.9	1874	Wilmington, Del.
15	206661		St. w.	Old Reliable.....	69	69	100.0	21.0	4.0	1900	Spottsville, Ky.
16	221113	MCNS	St. s.	OLDHAM.....+	6,171	3,797	395.5	55.0	31.4	1921	New Orleans, La.
17	218904	LSTW	St. s.	OLEAN.....	7,118	5,317	430.0	58.2	31.5	1919	Philadelphia, Pa.
18	218668	LSGD	St. s.	OLEN.....+⊕	4,972	3,067	379.5	53.1	27.0	1919	Tacoma, Wash.
19	145862	KQMJ	St. s.	OLEUM.....+⊕	2,998	1,745	293.0	52.5	23.6	1900	Sparrows Point, Md.
20	224820		St. w.	Oliver King No. 3.....	34	31	77.5	16.0	3.4	1825	Knoxville, Tenn.
21	221429		St. s.	OLIVER H. PERRY.....	128	51	87.5	20.0	8.3	1921	Marine City, Mich.
22	155286		St. s.	Olympia.....	116	79	83.9	22.5	9.1	1896	Astoria, N. Y.
23	208278	LBSH	St. s.	OLYMPIC.....	1,303	856	174.6	38.6	22.8	1910	Seattle, Wash.
24	215651	LHWS	St. s.	OLYMPIC.....+⊕	1,870	1,128	252.0	43.6	18.9	1917	Toledo, Ohio
25	155385		St. s.	Olympic.....	102	60	85.5	20.5	6.5	1900	Ballard, Wash.
26	213095	LFCR	St. s.	OLYMPIC.....	5,335	3,352	370.0	50.1	32.4	1907	South Shields, England.
27	155406		St. s.	Oneida.....	261	7	54.5	14.5	5.3	1901	San Francisco, Calif.
28	217988	LQWK	St. s.	ONEIDA.....+⊕	2,664	1,654	251.0	43.6	26.1	1919	Wyandotte, Mich.
29	220779	MBTG	St. s.	ONEIDA.....	2,309	1,440	251.0	43.6	22.2	1920	do.
30	217493	LPQK	St. s.	ONEKAMA.....+	3,545	2,179	324.0	46.2	25.0	1918	Newark, N. J.
31	207593		St. s.	ONEKONTA.....	214	99	103.5	25.3	13.2	1910	Portland, Oreg.
32	220782	MBTK	St. s.	ONONDAAGA.....	2,309	1,440	251.0	43.6	22.2	1920	Wyandotte, Mich.
33	202812		St. s.	ONRUST.....	95	64	72.5	19.1	8.4	1908	Philadelphia, Pa.
34	19248		St. s.	Ontario.....	21	21	56.0	14.0	4.8	1863	Houston, Tex.
35	201169	KTGJ	St. s.	ONTARIO.....+⊕	3,099	1,952	292.2	42.2	15.0	1904	Camden, N. J.
36	204974	KWMS	St. s.	ONTARIO.....	415	282	134.9	27.1	15.2	1908	do.
37	220138		St. s.	ONTARIO.....	294	164	146.3	20.2	10.9	1920	Long Island City, N. Y.
38	155322		St. p.	ONTEORA.....	1,213	771	236.7	35.2	10.1	1898	Newburgh, N. Y.
39	140933		St. s.	Onward.....	30	18	60.0	17.2	7.0	1888	Boston, Mass.
40	217483	LPNV	St. s.	OPELIKA.....+	3,283	2,000	324.0	46.2	25.0	1918	Newark, N. J.
41	210009	LTDP	St. s.	OPHIS.....+⊕	4,753	3,533	380.5	53.1	27.0	1919	Tacoma, Wash.
42	76900		St. s.	Oradell.....	118	69	90.0	22.2	9.8	1890	Philadelphia, Pa.
43	225218		St. w.	Orin Elwell.....	61	61	65.6	18.5	3.5	1925	Sedro Woolley, Wash.
44	210621	LVQK	St. s.	ORAN.....	5,866	3,631	410.5	54.2	29.2	1920	Seattle, Wash.
45	155132		St. p.	ORANGE.....	1,080	901	218.5	35.4	13.8	1894	Newburgh, N. Y.
46	156460		St. s.	ORANGE.....	130	88	80.0	21.6	11.4	1233	Camden, N. J.
47	212435		St. s.	ORANGE.....	596	405	131.9	56.0	14.0	1914	Newburgh, N. Y.
48	220140		St. s.	ORANGE.....	294	161	146.3	20.2	10.9	1920	Long Island City, N. Y.
49	218874	LSRK	St. s.	ORANI.....+	0,040	4,506	402.4	53.1	32.0	1919	Seattle, Wash.
50	93140		St. s.	Orca.....	37	17	71.7	11.8	6.6	1901	South Boston, Mass.
51	218873	LSRJ	St. s.	ORCUS.....+⊕	4,954	3,074	380.2	53.1	27.0	1919	Tacoma, Wash.
52	210970		St. s.	Oregon.....	107	73	80.0	20.5	10.2	1913	Seattle, Wash.
53	214322	LQFP	St. s.	Oregon.....+	989	628	200.1	41.0	14.7	1916	Aberdeen, Wash.
54	221055		St. s.	OREGON.....	95	46	71.0	20.1	11.2	1921	Cleveland, Ohio
55	214725	LQIB	St. s.	OREGONIAN.....	6,252	3,818	404.6	53.0	26.2	1917	Philadelphia, Pa.
56	219167	LPMIP	St. s.	ORIENT.....+⊕	4,934	3,058	376.4	52.3	27.0	1919	Sparrows Point, Md.
57	218388	LRSK	St. s.	ORINOCO.....	4,994	3,059	376.4	52.3	27.0	1919	do.
58	155294		St. s.	Orisle.....	9	6	61.0	9.6	4.1	1894	Biloxi, Miss.
59	219422	LWBS	St. s.	ORIOLE.....	5,886	3,631	410.5	54.2	29.2	1920	Seattle, Wash.
60	202893	LMCW	St. s.	Orion.....	127	74	90.5	22.2	13.1	1906	South Portland, Me.
61	215171	LHGM	St. s.	ORION.....+	0,026	3,777	403.3	49.2	27.1	1902	Vegesack, Germany
62	225201	MFVV	St. s.	ORITANI.....	1,362	78	227.0	33.7	13.7	1920	Brooklyn, N. Y.

1 Formerly st. s. Medon.  
 2 Formerly st. s. Bessie C. Meseck.  
 3 Formerly st. p. Pennsylvania.  
 4 Formerly st. s. Alameda.  
 5 Formerly st. s. Thomas.  
 6 Formerly st. s. Sioux.

7 Formerly st. s. fa War Shell.  
 8 Formerly st. s. Lakeshore.  
 9 Formerly fa German st. s. Harport.  
 10 Formerly st. s. Dayton.  
 11 Formerly st. s. Lake Gillboa.  
 12 Formerly st. s. Jamestown.

Line No.	Service	Crew	Indicated horse-power	Name of owner	Home port	Address of owner
1	Frt.	45	1,800	Alaska Steamship Co. (Nev.)	New York, N. Y.	120 Broadway.
2	Tow.	11	325	Reading Co. (Pa.)	Philadelphia, Pa.	Reading Terminal.
3	Frt.	43	2,500	United States Shipping Board	do.	Bourse Building.
4	Tow.	5	1,000	Great Lakes Towing Co. (N. J.)	Duluth, Minn.	N. P. Dock.
5	Fer.	3	85	Paducah-Brookport Ferry Co. (Ky.)	Paducah, Ky.	City National Bank Building.
6	Pas.	18	123	Royal Blue Route (La.)	Baton Rouge, La.	Vicksburg, Miss.
7	Frt.	46	4,000	American-Hawaiian Steamship Co. (N. J.)	New York, N. Y.	39 Broadway.
8	Tow.	4	150	Pensacola Towboat & Lighterage Co.	Pensacola, Fla.	603 South Palafox Street.
9	Pas.	33	634	American Yukon Navigation Co. (W. Va.)	Juneau, Alaska	Customhouse.
10	Frt.	40	1,600	United States Shipping Board	Mobile, Ala.	1004 Turks Head Building.
11	Tow.	8	350	J. S. Packard Dredging Co. (N. J.)	Providence, R. I.	Rowes Wharf.
12	Pas.	22	1,200	Nantasket Steamboat Co. (Mass.)	Boston, Mass.	Pier 19, North River.
13	Tow.	5	300	Eastern Steamship Lines (Me.)	New York, N. Y.	305 Wabash Building.
14	Fer.	6	346	Hampton Roads Transportation Co. (Va.)	Norfolk, Va.	Carondelet Building.
15	Tow.	10	60	Charles T. Campbell	Pittsburgh, Pa.	61 Broadway.
16	Frt.	49	2,800	United States Shipping Board	New Orleans, La.	Union Oil Building.
17	Tnk.	36	2,800	Vacuum Oil Co. (N. Y.)	New York, N. Y.	Do
18	Frt.	32	2,500	United States Shipping Board	Tacoma, Wash.	Do
19	Tnk.	32	2,000	Union Oil Co. of Calif. (Calif.)	Los Angeles, Calif.	Do
20	Tow.	4	80	Oliver King Sand & Lime Co.	Chattanooga, Tenn.	Do
21	Pas.	7	300	State of Ohio	Sandusky, Ohio.	Do
22	Tow.	8	455	Olympia Towing Corporation (N. Y.)	New York, N. Y.	Do
23	Fer.	16	1,400	Puget Sound Navigation Co. (Nev.)	Seattle, Wash.	Do
24	Frt.	26	1,200	E. K. Wood Lumber Co. (Calif.)	San Francisco, Calif.	Do
25	Tow.	9	130	American Towboat Co. (Wash.)	Port Townsend, Wash.	Do
26	Tnk.	31	1,600	Olympic Steamship Co. (Wash.)	Seattle, Wash.	Do
27	Tow.	3	80	Alaska Salinon Co. (Calif.)	San Francisco, Calif.	Do
28	Frt.	36	1,500	Klyde Steamship Co. (Me.)	New York, N. Y.	Do
29	Frt.	30	1,300	Ford Motor Co. (Del.)	Detroit, Mich.	Do
30	Frt.	37	1,500	United States Shipping Board	Newark, N. J.	Do
31	Tow.	10	950	Port of Portland Commission (Oreg.)	Portland, Oreg.	Do
32	Frt.	30	1,200	Ford Motor Co. (Del.)	Detroit, Mich.	Do
33	Tow.	11	300	Frederick A. Russell	New York, N. Y.	Do
34	Tow.	4	60	Albert F. Doffertin	New Orleans, La.	Do
35	Pas.	54	3,500	Merchants & Miners Transportation Co. (Md.)	Baltimore, Md.	Do
36	Tow.	15	1,000	New York, Ontario & Western R. R. Co. (N. Y.)	New York, N. Y.	Do
37	Frt.	3	400	New York Canal & Great Lakes Corporation (Del.)	do.	Do
38	Pas.	50	1,740	Commissioners of the Palisades Interstate Park of New York.	do.	Do
39	Tow.	4	65	Doane Tow Boat Co. (Mass.)	Boston, Mass.	Do
40	Frt.	37	1,500	United States Shipping Board	Newark, N. J.	Do
41	Frt.	46	2,500	do.	Tacoma, Wash.	Do
42	Tow.	6	400	Erie R. R. Co. (N. J.)	New York, N. Y.	Do
43	Tow.	2	76	E. J. Howland	Seattle, Wash.	Do
44	Frt.	34	2,500	Oriental Navigation Co. (Del.)	New York, N. Y.	Do
45	Fer.	7	600	Hoboken Ferry Co. (N. Y.)	do.	Do
46	Tow.	6	250	Delaware, Lackawanna & Western R. R. Co. (Pa.)	do.	Do
47	Fer.	5	700	Estate of Homer Ramsdell	Albany, N. Y.	Do
48	Frt.	4	400	New York Canal & Great Lakes Corporation (Del.)	New York, N. Y.	Do
49	Fer.	41	2,500	United States Shipping Board	Seattle, Wash.	Do
50	Msc.	5	75	New York Harbor Dry Dock Corporation (Del.)	New York, N. Y.	Do
51	Frt.	39	2,300	Grace Steamship Co. (Del.)	Wilmington, Del.	Do
52	Tow.	8	200	Port of Coos Bay (Oreg.)	Marshfield, Oreg.	Do
53	Frt.	21	550	Henry Wilson	San Francisco, Calif.	Do
54	Tow.	4	600	Great Lakes Towing Co. (N. J.)	Cleveland, Ohio.	Do
55	Frt.	41	3,200	American-Hawaiian Steamship Co. (N. J.)	New York, N. Y.	Do
56	Frt.	32	2,600	Oriental Navigation Co. (Del.)	do.	Do
57	Frt.	34	2,500	do.	do.	Do
58	Tow.	4	30	Lapwing Towing & Wrecking Co. (Ala.)	Mobile, Ala.	Do
59	Frt.	36	3,000	Oriental Navigation Co. (Del.)	New York, N. Y.	Do
60	Tow.	11	450	Houston Towing Co. (Tex.)	Houston, Tex.	Do
61	Frt.	82	3,600	United States Shipping Board	New York, N. Y.	Do
62	Frt.	27	1,300	Oriental Navigation Co. (Del.)	do.	Do

<sup>11</sup> Formerly st. s. West Jester.

<sup>12</sup> Formerly st. s. <sup>a</sup> Monaloe. <sup>b</sup> U. S. N. Orea.

<sup>13</sup> Formerly st. s. Santa Rosa.

<sup>14</sup> Formerly st. s. Gosport.

<sup>15</sup> Formerly st. s. Huachuca.

<sup>16</sup> Formerly st. s. West Jappa.

<sup>17</sup> Formerly <sup>a</sup> German st. s. Prinz Oskar.

<sup>18</sup> Formerly <sup>b</sup> st. s. Prinz Oskar.

<sup>19</sup> Formerly British st. s. Orifunt.

<sup>20</sup> Sold to Ford Motor Co. but document not yet surrendered.

Line No.	Official No.	Signal letters	Rig	Name of vessel	Tonnage		Dimensions			When built	Where built
					Gross	Net	Length	Breadth	Depth		
1	216204	LKJM	St. s.	ORIZABA.....	6,937	3,420	423.0	60.0	15.7	1918	Philadelphia, Pa.
2	217031	LQTS	St. s.	ORLEANS.....	6,216	3,811	395.5	55.0	31.4	1919	Kearny, N. J.
3	220139		St. s.	ORLEANS.....	294	161	146.3	20.2	10.9	1920	Long Island City, N. Y.
4	220874	MCBT	St. s.	ORLEANS.....	269	183	118.0	28.0	9.2	1898	Levis, Quebec
5	225292	MFWB	St. s.	ORMES.....	1,362	768	227.0	33.7	13.7	1920	Brooklyn, N. Y.
6	200844		St. s.	ORION.....	8	6	35.0	11.0	3.8	1909	Deatur, Wash.
7	219800	LWGM	St. s.	ORONOKE.....	3,545	2,174	324.0	46.2	25.0	1920	Newark, N. J.
8	219700	LVTJ	St. s.	ORTEGA.....	2,689	1,667	253.4	43.8	26.2	1920	Manitowoc, Wis.
9	218231	LRTKS	St. s.	ORTEGA.....	2,649	1,637	251.0	43.6	25.2	1919	Cleveland, Ohio
10	218085	LRFJ	St. s.	OSAQUMSICK.....	6,034	4,483	401.9	53.1	32.0	1919	Seattle, Wash.
11	217515	LPRG	St. s.	OSAWATOMIE.....	5,720	3,559	409.6	54.4	27.4	1919	Baltimore, Md.
12	214161	LGCJ	St. s.	OSCAR D. BENNETT.....	4,710	3,587	391.8	51.3	28.8	1916	Wilmington, Del.
13	136401		St. w.	OSCAR F. BARRETT.....	469	351	165.0	32.5	5.2	1894	Jeffersonville, Ind.
14	207111		St. s.	OSCAR F. MAYER.....	58	39	68.2	16.2	8.9	1905	Ferrysburg, Mich.
15	155391		St. s.	OSCAR G. MURRAY.....	165	112	100.0	22.0	11.8	1900	Baltimore, Md.
16	216528	LMBV	St. s.	OSCAR J. LINGEMAN.....	2,016	1,193	252.0	43.5	18.9	1918	Toledo, Ohio
17	155096		St. s.	Oscola.....	182	95	117.0	26.0	9.0	1884	Newburg, N. Y.
18	204513		St. s.	Oscola.....	32	21	55.0	16.8	6.2	1909	Tottenville, N. Y.
19	211013		St. w.	OSCEOLA.....	474	272	180.0	40.0	8.0	1913	Jacksonville, Fla.
20	219703	LVTN	St. s.	OSCEOLA.....	2,689	1,667	253.4	43.8	26.2	1920	Manitowoc, Wis.
21	217620	LQBT	St. s.	OSCODA.....	5,780	3,540	408.0	54.4	27.4	1919	Baltimore, Md.
22	217205	LNRV	St. s.	OSKOSH.....	3,961	2,393	340.5	48.0	24.7	1918	Long Beach, Calif.
23	217391	LQIS	St. s.	OSKALOOSA.....	5,623	4,189	410.5	54.0	27.0	1918	South San Francisco, Calif.
24	217205	LNRW	St. s.	OSKAWA.....	6,100	4,539	402.6	53.0	32.0	1918	Oakland, Calif.
25	219741	LVWP	St. s.	OSPREY.....	409	199	139.4	25.2	14.3	1921	Savannah, Ga.
26	221814		St. s.	OSPROY.....	28	23	58.2	15.1	5.7	1921	Erie, Pa.
27	219683	LNSR	St. s.	OSSA.....	4,810	3,003	380.2	53.1	27.0	1920	Tacoma, Wash.
28	203856	KVTR	St. s.	OSSENA.....	2,667	2,043	300.0	41.0	25.8	1907	Quincy, Mass.
29	155414		St. s.	OSSIAN BEDELL.....	290	192	104.5	28.0	9.6	1901	Buffalo, N. Y.
30	216155	LKMH	St. s.	OSSINEKE.....	5,577	4,149	409.6	54.1	27.1	1918	Seattle, Wash.
31	116079		St. s.	OSSining.....	365	233	128.0	26.0	8.6	1885	Linwood, Pa.
32	218969	LRSC	St. s.	OSSINING.....	4,801	2,968	380.1	53.1	27.0	1910	Tacoma, Wash.
33	155143		St. s.	Ostrea.....	69	47	68.0	19.0	6.4	1887	Port Jefferson, N. Y.
34	219814	LWDF	St. s.	OTHIO.....	4,839	2,976	380.5	53.1	27.0	1920	Tacoma, Wash.
35	215813	LJHB	St. s.	OTSEGO.....	4,638	2,595	370.9	45.3	26.7	1902	Hamburg, Germany
36	155314		St. w.	Otto Marinet.....	278	172	142.5	28.3	4.8	1898	Raymond City, W. Va.
37	121268		St. s.	OTTO M. REISS.....	4,378	3,307	437.5	50.2	24.5	1901	South Chicago, Ill.
38	223227		St. s.	OUACHTA.....	256	211	141.0	29.5	6.2	1922	Nashville, Tenn.
39	219504	LWDJ	St. s.	OUTAGAMIE.....	429	91	141.5	27.7	14.8	1920	Green Bay, Wis.
40	155208		St. s.	OVERBROOK.....	179	89	104.2	24.4	11.2	1894	Philadelphia, Pa.
41	215157	LKMN	St. s.	OVERBROOK.....	5,724	3,507	406.8	54.3	31.4	1918	Chester, Pa.
42	150813		St. p.	OWANA.....	747	420	200.6	32.0	12.0	1899	Wyandotte, Mich.
43	96130		St. s.	Owen J. McWilliams.....	137	68	80.8	22.1	10.2	1891	Philadelphia, Pa.
44	221562		St. w.	Owewa.....	72	72	97.0	28.0	2.8	1921	Huntington, W. Va.
45	19011		St. s.	Ox.....	109	74	60.8	30.1	10.0	1866	Brooklyn, N. Y.
46	214562	LQMR	St. s.	OZAMA.....	2,118	1,259	251.0	43.8	18.2	1916	Wyandotte, Mich.
47	218922	LSVW	St. s.	OZARK.....	2,680	1,667	253.5	43.9	25.9	1919	Manitowoc, Wis.
48	216995	LNDC	St. s.	OZAUKEE.....	4,045	2,835	340.5	48.0	24.7	1918	Long Beach, Calif.
49	217839	LQPF	St. s.	OZETTE.....	6,078	4,190	401.9	53.2	32.0	1919	Seattle, Wash.
50	207905		St. s.	Ozone.....	91	54	95.9	20.6	5.7	1910	Madisonville, La.
51	150700		St. s.	P. C. Ronan.....	29	11	52.0	16.0	5.6	1895	Albany, N. Y.
52	3905		St. s.	P. E. CHOWLEY.....	4,077	3,398	381.7	50.5	28.0	1899	Buffalo, N. Y.
53	150575		St. s.	P. H. Wisc.....	131	55	81.5	19.0	9.6	1892	Philadelphia, Pa.
54	221052		St. s.	P. J. GHANT.....	45	30	69.3	15.6	6.9	1920	Erie, Pa.
55	220969	MCIL	St. s.	P. J. Reilly.....	3,376	2,550	290.5	49.3	31.2	1920	Orange, Tex.
56	176918		St. w.	P. M. Pfeil.....	122	122	120.9	25.5	4.0	1901	Brownsville, Pa.
57	116558		St. s.	P. W. SHERMAN.....	3,931	2,901	432.0	45.0	25.0	1893	W. Bay City, Mich.
58	208601		St. s.	P. R. R. No. 1 (steel).....	109	74	75.0	21.4	11.0	1911	Port Richmond, N. Y.
59	201177	KTGM	St. s.	P. R. R. No. 4 (steel).....	121	82	75.0	21.0	10.4	1903	Philadelphia, Pa.
60	203181	KVLJ	St. s.	P. R. R. No. 5 (steel).....	186	126	92.0	24.0	11.8	1906	Sparrows Point, Md.
61	214142		St. s.	P. R. R. No. 6 (steel).....	191	119	97.7	24.1	12.2	1916	Fairfield, Md.
62	200836		St. s.	P. R. R. No. 7 (steel).....	223	145	92.0	22.0	12.1	1904	Richmond, Va.
63	200837		St. s.	P. R. R. No. 9 (steel).....	223	145	92.0	22.0	12.1	1904	do.
64	203205	KVMC	St. s.	P. R. R. No. 10 (steel).....	186	126	92.0	24.0	11.8	1906	Sparrows Point, Md.
65	207550		St. s.	P. R. R. No. 11 (steel).....	177	120	95.8	24.5	12.4	1910	Port Richmond, N. Y.
66	213131		St. s.	P. R. R. No. 12 (steel).....	191	119	97.7	24.1	12.2	1916	Fairfield, Md.
67	203221	KVMF	St. s.	P. R. R. No. 14 (steel).....	195	126	92.0	24.0	11.8	1916	Sparrows Point, Md.

1 Formerly st. s. Denora.

2 Formerly British st. s. Orleans.

3 Formerly British st. s. Ormes.

4 Formerly st. s. Stout City.

5 Formerly st. s. Lake Fauntin.

6 Formerly st. s. George E. Padaleford.

7 Formerly st. w. E. R. Andrews.

8 Formerly st. s. A. Fishier.

9 Formerly st. s. Lake Catherine.

10 Formerly st. s. Lake Harest.

11 Formerly st. s. Sarah A. Jenks.

12 Formerly German st. s. Prinz Eitel Friedrich.

Line No.	Service	Crew	Indicated horse-power	Name of owner	Home port	Address of owner
1	Pas.	142	*8,700	New York & Cuba Mail Steamship Co. (Me.)	New York, N. Y.	Foot Wall Street.
2	Frt.	36	*2,600	Oriental Navigation Co. (Del.)	do.	17 Battery Place.
3	Frt.	2	400	New York Canal & Great Lakes Corporation (Del.)	do.	15 Moore Street.
4	Frt.	6	200	Niagara Ferry & Transportation Co. (N. Y.)	Buffalo, N. Y.	Morgan Building.
5	Frt.	27	1,300	Oriental Navigation Co. (Del.)	New York, N. Y.	17 Battery Place.
6	Fsh.	1	30	Walter Larson	Tacoma, Wash.	Yoman, Wash.
7	Frt.	37	*1,500	United States Shipping Board	Newark, N. J.	Kearny, N. J.
8	Frt.	24	1,500	Clyde Steamship Co. (Me.)	New York, N. Y.	Pier 36, North River.
9	Frt.	32	1,500	do.	do.	do.
10	Frt.	44	3,500	United States Shipping Board	Seattle, Wash.	841 Railroad Avenue South
11	Frt.	41	*2,500	do.	Baltimore, Md.	22 Light Street.
12	Tnk.	38	*2,800	Pan-American Petroleum & Transport Co. (Del.)	Los Angeles, Calif.	714 West Tenth Street.
13	Tow.	18	800	Standard Oil Co. (La.)	Baton Rouge, La.	East Baton Rouge, La.
14	Tow.	5	350	Great Lakes Dredge & Dock Co. (N. J.)	Chicago, Ill.	104 South Michigan Avenue.
15	Tow.	17	340	Baltimore & Ohio R. R. Co. (Md.)	Baltimore, Md.	Baltimore and Charles Streets.
16	Frt.	28	1,200	Aetna Portland Cement Co. (Me.)	Detroit, Mich.	1518 Buhl Building.
17	Tow.	10	750	Cornell Steamship Co. (N. Y.)	Albany, N. Y.	Kingston, N. Y.
18	Frt.	3	75	Champlain Transportation Co.	Burlington, Vt.	do.
19	Pas.	42	750	Clyde Steamship Co. (Me.)	New York, N. Y.	Pier 36, North River.
20	Frt.	25	1,500	Oseola Steamship Co. (Del.)	do.	17 Battery Place.
21	Frt.	40	*2,500	United States Shipping Board	Baltimore, Md.	22 Light Street.
22	Frt.	47	*2,500	do.	Los Angeles, Calif.	do.
23	Frt.	44	2,590	do.	San Francisco, Calif.	360 Pine Street.
24	Frt.	51	*2,800	do.	San Francisco, Calif.	Do.
25	Fsh.	21	550	Deep Sea Fisheries (Me.)	Rockland, Me.	Tilsons Wharf.
26	Fsh.	6	60	John Hollander	Port Huron, Mich.	Harbor Beach, Mich.
27	Frt.	46	2,500	United States Shipping Board	Tacoma, Wash.	do.
28	Frt.	32	1,200	Mallory Steamship Co. (Me.)	New York, N. Y.	Pier 36, North River.
29	Pas.	5	312	Niagara Ferry & Transportation Co. (N. Y.)	Buffalo, N. Y.	Morgan Building.
30	Frt.	50	*2,500	United States Shipping Board	Seattle, Wash.	841 Railroad Avenue South.
31	Pas.	12	410	Lower Hudson Steamboat Co. (N. Y.)	New York, N. Y.	Ossining, N. Y.
32	Frt.	34	2,300	United States Shipping Board	Tacoma, Wash.	do.
33	Oys.	7	150	Andrew Radel Oyster Co. (Conn.)	Bridgeport, Conn.	South Norwalk, Conn.
34	Frt.	45	2,588	United States Shipping Board	Tacoma, Wash.	do.
35	Frt.	47	2,400	Libby, McNeill & Libby (Me.)	San Francisco, Calif.	Merchants Exchange Building.
36	Tow.	22	682	Otto Marmet Coal & Mining Co. (W. Va.)	Cincinnati, Ohio.	1211 Union Trust Building.
37	Frt.	31	1,700	Chicago Navigation Co. (Minn.)	Duluth, Minn.	410 Board of Trade Building.
38	Pas.	36	400	L. V. Cooley	New Orleans, La.	106 Tchoupitaulus Street.
39	Tow.	20	850	Standard Oil Co. (Ind.)	Chicago, Ill.	Whiting, Ind.
40	Frt.	20	650	Pennsylvania R. R. Co. (Pa.)	New York, N. Y.	Pennsylvania Station.
41	Tnk.	28	2,500	M. & J. Tracy (Del.)	do.	1 Broadway.
42	Pas.	60	1,250	Anchor Line (Mich.)	Detroit, Mich.	1213 Washington Boulevard.
43	Tow.	2	362	James McWilliams Blue Line (N. J.)	New York, N. Y.	1 Broadway.
44	Per.	6	200	Twenty-sixth Street Ferry Co. (Ohio)	Cincinnati, Ohio.	Proctorville, Ohio.
45	Frt.	5	190	Eric Basin Towing & Hoisting Co. (N. Y.)	New York, N. Y.	25 Broadway.
46	Frt.	30	1,300	New York & Porto Rico Steamship Co. (Me.)	do.	Do.
47	Frt.	41	1,575	Clyde Steamship Co. (Me.)	do.	Pier 36, North River.
48	Frt.	75	*2,500	United States Shipping Board	Los Angeles, Calif.	do.
49	Frt.	41	*3,500	do.	Seattle, Wash.	841 Railroad Avenue South.
50	Pas.	8	15	Lake Transit Co. (La.)	New Orleans, La.	1120 Whitney Building.
51	Tow.	4	65	American Construction Co. (Ohio)	Cleveland, Ohio.	Marion Building.
52	Frt.	22	2,257	Great Lakes Transit Corporation (N. Y.)	Buffalo, N. Y.	223 Erie Street.
53	Tow.	14	290	Daniel J. Boylan	Boston, Mass.	Dorchester, Mass.
54	Tow.	4	180	State of New York	Albany, N. Y.	53 Lancaster Street.
55	Tnk.	35	1,450	National Oil Transport Co. (Me.)	Port Arthur, Tex.	Orange, Tex.
56	Tow.	12	200	Iron City Sand & Gravel Co. (Pa.)	Pittsburgh, Pa.	Bessemer Building.
57	Frt.	26	1,500	Valley Camp S. S. Co. (Ohio)	Cleveland, Ohio.	B. R. T. Building.
58	Tow.	7	600	Pennsylvania R. R. Co. (Pa.)	Philadelphia, Pa.	Broad Street Station.
59	Tow.	6	500	do.	do.	Do.
60	Tow.	5	600	do.	New York, N. Y.	Pennsylvania Station.
61	Tow.	7	700	do.	do.	do.
62	Tow.	7	500	do.	do.	do.
63	Tow.	6	500	do.	do.	do.
64	Frt.	7	600	do.	do.	do.
65	Tow.	7	250	do.	do.	do.
66	Frt.	7	700	do.	do.	do.
67	Frt.	7	600	do.	do.	do.

<sup>11</sup> Formerly st. s. Frederick B. Wells.

<sup>12</sup> Formerly st. w. Geo. Prince.

<sup>13</sup> Formerly st. s. Pennsylvania.

<sup>14</sup> Formerly st. s. Henry U. Palmer.

<sup>15</sup> Formerly st. s. Integrity.

<sup>16</sup> Formerly st. s. Lake Savus.

<sup>17</sup> Formerly Ga. s. Paul.

<sup>18</sup> Formerly st. s. Buffalo.

<sup>19</sup> Formerly st. s. S. S. Curry.

<sup>20</sup> Formerly st. s. Elmore.

<sup>21</sup> Sold to Ford Motor Co. but document not yet surrendered.

Line No.	Official No.	Signal letters	Rig	Name of vessel	Tonnage		Dimensions			When built	Where built
					Gross	Net	Length	Breadth	Depth		
1	214450		St. s.	P. R. R. No. 27 (steel)	191	119	97.7	24.1	12.2	1916	Fairfield, Md.
2	200962	KTDM	St. s.	P. R. R. No. 32 (steel)	201	137	99.0	24.0	12.0	1904	Sparrows Point, Md.
3	204584		St. s.	P. R. R. No. 33 (steel)	177	48	62.0	18.5	10.6	1907	Port Richmond, N. Y.
4	207551		St. s.	P. R. R. No. 34 (steel)	171	120	95.8	24.5	12.4	1910	do.
5	208282	LBSM	St. s.	P. R. R. No. 35 (steel)	375	255	106.5	32.0	15.0	1911	Wilmington, Del.
6	214411		St. s.	P. R. R. No. 151 (steel)	323	219	97.8	32.0	14.2	1916	Port Richmond, N. Y.
7	203130		St. s.	P. R. R. No. 153 (steel)	647	372	106.0	32.1	14.7	1908	Sparrows Point, Md.
8	205379		St. s.	P. R. R. No. 154 (steel)	549	373	106.6	32.1	14.7	1908	do.
9	212029	LDJV	St. s.	P. R. R. No. 155 (steel)	584	371	107.0	32.2	14.7	1914	do.
10	212062		St. s.	P. R. R. No. 156 (steel)	584	371	107.0	32.2	14.7	1914	do.
11	220488	MBGC	St. s.	PACNET	5,527	3,965	410.5	54.2	27.0	1920	Portsmouth, N. H.
12	115047		St. s.	<sup>1</sup> Pacific	33	22	58.5	13.5	7.6	1915	Philadelphia, Pa.
13	213769	LFQS	St. s.	<sup>1</sup> PACIFIC	6,034	4,380	399.7	50.2	30.5	1872	San Francisco, Calif.
14	219898	LWIK	St. s.	<sup>1</sup> PACIFIC Fm.	5,645	3,500	410.5	54.0	27.1	1920	South San Francisco, Calif.
15	220199	LWSH	St. s.	<sup>1</sup> PACIFIC PINE	5,652	3,522	410.5	54.3	27.2	1920	Los Angeles, Calif.
16	204026	KWBP	St. s.	PACKEKTON	430	292	100.2	30.4	11.4	1907	Port Richmond, N. Y.
17	219936	LWJP	St. s.	PADNSAY	4,893	2,977	380.4	53.1	27.0	1920	Tacoma, Wash.
18	214551		St. w.	Paducah	266	296	170.0	33.0	5.1	1910	Jeffersonville, Ind.
19	220710	MBRF	St. s.	PAGASSET	5,527	3,965	410.5	54.2	27.0	1920	Portsmouth, N. H.
20	216560		St. s.	Palatine	21	16	45.0	14.9	5.0	1910	Conjoharie, N. Y.
21	216037	LJSG	St. s.	<sup>1</sup> PALATKA	1,948	1,157	251.0	43.8	18.5	1918	Wyandotte, Mich.
22	223425		St. s.	Palatka	73	44	63.5	22.1	6.8	1923	Palatka, Fla.
23	219202	LTPH	St. s.	PALSADES	4,844	2,987	377.0	52.0	26.8	1919	Shooters Island, N. Y.
24	05672		St. s.	<sup>1</sup> Pallas	80	40	78.5	19.0	9.4	1882	Wilmington, Del.
25	150917		St. s.	Palm Beach	17	11	61.4	13.5	4.2	1895	South Portland, Me.
26	150550		St. s.	Palmyra	110	55	81.7	20.5	9.0	1891	Elizabeth, N. J.
27	126185		St. p.	<sup>1</sup> Palmyra	252	159	145.0	30.4	9.0	1883	Wilmington, Del.
28	221030	MDKQ	St. s.	PAN AMERICA	13,712	8,034	517.0	72.2	27.8	1922	Sparrows Point, Md.
29	96435	KNTV	St. s.	<sup>1</sup> PANAMA	5,633	3,476	360.0	50.0	10.9	1898	Philadelphia, Pa.
30	211629	LDGF	St. s.	PANAMAN	6,499	4,032	407.7	55.7	28.1	1913	Sparrows Point, Md.
31	150959		St. s.	PANAY	3,811	2,778	350.0	50.0	24.0	1902	Chicago, Ill.
32	150466		St. s.	Pandora	13	6	42.0	12.5	5.6	1889	Ogdensburg, N. Y.
33	220487	MBGV	St. s.	<sup>1</sup> PANOIL	1,370	760	242.5	33.0	10.7	1920	Violet, La.
34	217254	LNVJ	St. s.	PANOLA	3,545	2,179	324.0	47.2	25.0	1918	Newark, N. J.
35	220254	LWTH	St. s.	PANSA	4,839	2,977	380.2	53.7	27.0	1920	Tacoma, Wash.
36	130837		St. s.	<sup>1</sup> Panther	42	22	65.0	18.0	6.4	1890	Scranton, Mks.
37	203911		St. s.	<sup>1</sup> Panther	130	83	85.7	23.0	6.0	1907	West New Brighton, N. Y.
38	207738		St. w.	<sup>1</sup> Panther	137	87	121.2	26.0	5.0	1910	Hekory, Pa.
39	212596	LDQP	St. s.	<sup>1</sup> PANUCO	2,559	1,975	300.0	39.2	23.2	1888	Walker-on-Pyne, England
40	214668	LQPS	St. s.	PANUCO	3,570	2,151	351.0	47.9	24.7	1917	Seattle, Wash.
41	150710	KMLJ	St. s.	PAOLI	330	224	125.4	26.0	14.7	1895	Philadelphia, Pa.
42	150797		St. s.	Paragon	142	115	91.5	17.5	9.0	1893	Buffalo, N. Y.
43	150880	KQLB	St. s.	PARAGUAY	2,627	1,583	292.0	42.0	23.0	1900	Lorain, Ohio
44	219158	LTMK	St. s.	<sup>1</sup> PARIA	2,674	1,603	253.4	43.7	26.2	1919	Ashtabula, Ohio
45	212632	LDRT	St. s.	<sup>1</sup> PARISMINA	4,611	2,801	378.8	48.8	29.6	1908	Belfast, Ireland
46	150774		St. s.	Park City	391	208	143.5	28.0	9.9	1898	Port Jefferson, N. Y.
47	150477		St. s.	PARKS FOSTER	1,610	1,347	248.0	39.0	10.2	1880	Cleveland, Ohio
48	206816	LBGQ	St. s.	PARKSLEY	296	201	125.0	25.0	12.6	1909	Camden, N. J.
49	218822	LSQC	St. s.	PARKSVILLE	3,515	2,174	324.0	46.2	25.0	1910	Newark, N. J.
50	150410	KDVS	St. s.	Pasadena	300	235	141.0	31.1	10.4	1887	San Francisco, Calif.
51	216303	LKJS	St. s.	PASADENA	6,002	4,491	402.6	53.0	32.0	1918	Oakland, Calif.
52	155090		St. p.	<sup>1</sup> Passaic	1,055	824	193.5	36.0	13.3	1883	Newburgh, N. Y.
53	202412		St. s.	<sup>1</sup> Passaic	73	40	65.8	19.1	5.0	1905	New Baltimore, N. Y.
54	217926	LQTK	St. s.	PASSAIC BRIDGE	3,283	2,000	324.0	46.2	25.0	1919	Newark, N. J.
55	150006		St. s.	Passport	94	64	100.3	22.6	6.8	1874	Northport, N. Y.
56	212002		St. s.	Passyunk	83	42	76.4	20.5	9.3	1913	Milford, Del.
57	86151		St. p.	<sup>1</sup> Pastime	701	443	263.0	31.0	11.6	1891	Philadelphia, Pa.
58	212653	LDSP	St. s.	<sup>1</sup> PASTORES	7,211	3,843	470.4	55.3	23.1	1912	Belfast, Ireland
59	150942		St. s.	Pat	16	10	60.0	12.0	4.8	1902	Mobile, Ala.
60	221462		St. s.	<sup>1</sup> Patasco	76	51	68.0	21.2	8.1	1921	Tottenville, N. Y.

1 Formerly st. s. <sup>a</sup> Sallie.  
 2 Formerly st. s. <sup>b</sup> I. W. Durham.  
 3 Formerly st. s. West Cahokia.  
 4 Formerly st. s. West Norranus.  
 5 Formerly st. s. Lake Hittler.  
 6 Formerly st. s. <sup>a</sup> Henry C. Winship.  
 7 Formerly st. s. <sup>b</sup> Francis H. Jackson.  
 8 Formerly st. s. <sup>c</sup> Fred H. Dalzell.

9 Formerly st. p. <sup>a</sup> Colorado.  
 10 Formerly st. p. <sup>b</sup> Atlantic City.  
 11 Formerly st. s. Havana.  
 12 Formerly st. s. Crudell.  
 13 Formerly st. s. <sup>a</sup> Native No. 2.  
 14 Formerly st. s. <sup>b</sup> Walter F. Jalneko.  
 15 Formerly st. s. <sup>a</sup> Interstate.  
 16 Formerly st. s. <sup>b</sup> Interstate No. 1.

Line No.	Service	Crew	Indicated horse-power	Name of owner	Home port	Address of owner
1	Tow.	7	700	Pennsylvania R. R. Co. (Pa.)	New York, N. Y.	Pennsylvania Station.
2	Tow.	13	650	do.	do.	Do.
3	Tow.	7	150	do.	do.	Do.
4	Tow.	7	250	do.	do.	Do.
5	Tow.	23	1,000	do.	do.	Do.
6	Frt.	8	250	do.	do.	Do.
7	Frt.	5	300	do.	do.	Do.
8	Tow.	7	345	do.	do.	Do.
9	Frt.	7	344	do.	do.	Do.
10	Frt.	8	344	do.	do.	Do.
11	Frt.	42	2,800	United States Shipping Board	Portsmouth, N. H.	Ellot, Me.
12	Tow.	2	150	P. W. McAvoy	Philadelphia, Pa.	117 Walnut Street.
13	Frt.	40	2,600	Argonaut Steamship Co. (N. Y.)	New York, N. Y.	26 Beaver Street.
14	Frt.	35	2,800	Ocean Transport Co. (Del.)	San Francisco, Calif.	16 California Street.
15	Frt.	31	2,800	do.	do.	Do.
16	Frt.	6	435	Lehigh Valley R. R. Co. (N. J.)	New York, N. Y.	143 Liberty Street.
17	Frt.	44	2,500	United States Shipping Board	Tacoma, Wash.	
18	Pas.	21	320	St. Louis & Tennessee River Packet Co. (Mo.)	St. Louis, Mo.	
19	Frt.	42	2,800	United States Shipping Board	Portsmouth, N. H.	Ellot, Me.
20	Frt.	3	45	A. A. Parker	Albany, N. Y.	Waterford, N. Y.
21	Frt.	50	1,200	Asa F. Davison	New York, N. Y.	41 Whitehall Street.
22	Pas.	6	150	Palatka & Jacksonville Steamboat Line (Fla.)	Jacksonville, Fla.	Palatka, Fla.
23	Frt.	50	2,500	United States Shipping Board	New York, N. Y.	45 Broadway.
24	Tow.	6	400	Mystlo Steamship Co. (Mass.) Trustees.	Boston, Mass.	111 Devonshire Street.
25	Pas.	2	80	James T. De Berry	Key West, Fla.	West Palm Beach, Fla.
26	Tow.	5	350	Pennsylvania R. R. Co. (Pa.)	New York, N. Y.	Jersey City, N. J.
27	Fer.	6	1,000	Tacony Palmyra Ferry Co. (N. J.)	Philadelphia, Pa.	12-14 South Sixth Street.
28	Pas.	200	12,000	Munson Steamship Line (N. Y.)	New York, N. Y.	67 Wall Street.
29	Pas.	120	5,000	Panama R. R. Co.	do.	24 State Street.
30	Frt.	36	4,000	American-Hawaiian Steamship Co. (N. J.)	do.	39 Broadway.
31	Frt.	23	1,000	Palsloy S. S. Co. (Ohio)	Cleveland, Ohio.	Union Trust Building.
32	Tow.	3	75	Little Falls Engineering & Equipment Co. (N. Y.)	Oswego, N. Y.	Little Falls, N. Y.
33	Tnk.	20	750	Huasteca Petroleum Co. (Me.)	Los Angeles, Calif.	Security Building.
34	Frt.	38	1,500	United States Shipping Board *	Newark, N. J.	Kearny, N. J.
35	Frt.	39	2,500	do.	Tacoma, Wash.	
36	Tow.	8	100	Louisville & Nashville R. R. Co. (Ky.)	New Orleans, La.	Girod and Front Streets.
37	Tow.	7	500	Tee Towing Line (N. J.)	New York, N. Y.	17 Battery Place.
38	Tow.	8	264	George T. Houston	Baton Rouge, La.	Vicksburg, Miss.
39	Tnk.	26	1,200	Stclair Navigation Co. (Del.)	New York, N. Y.	45 Nassau Street.
40	Frt.	48	2,500	New York & Cuba Mail Steamship Co. (Me.)	do.	Foot Wall Street.
41	Tow.	17	850	Morecraft Transportation Corporation (Del.)	do.	7 West Tenth Street.
42	Frt.	4	85	Gertrude Thurston	do.	11 Moore Street.
43	Tnk.	33	1,250	Sun Oil Co. (N. J.)	Philadelphia, Pa.	Finance Building.
44	Frt.	35	1,200	United States Shipping Board	New York, N. Y.	45 Broadway.
45	Pas.	92	3,650	United Fruit Steamship Corporation (Del.)	do.	17 Battery Place.
46	Frt.	7	700	Bridgeport & Port Jefferson Steamboat Co. (Conn.)	Bridgeport, Conn.	6 Stratford Avenue.
47	Frt.	10	750	Frank B. Chamberlin	Chicago, Ill.	140 West Van Buren Street.
48	Pas.	14	500	New York, Philadelphia & Norfolk R. R. Co. (Va.)	Cape Charles, Va.	
49	Frt.	37	1,800	United States Shipping Board *	Newark, N. J.	Kearny, N. J.
50	Frt.	19	100	Albion Lumber Co. (Calif.)	San Francisco, Calif.	Hobart Building.
51	Frt.	52	2,800	United States Shipping Board	do.	369 Pine Street.
52	Fer.	8	900	Erle R. R. Co. (N. Y.)	New York, N. Y.	50 Church Street.
53	Tow.	5	250	Newark & New York Towboat Co. (N. Y.)	Newark, N. J.	1 Passaic Street.
54	Frt.	37	1,800	United States Shipping Board	do.	Kearny, N. J.
55	Tow.	7	200	Arundel Corporation (Md.)	Baltimore, Md.	Pier 2, Pratt Street.
56	Frt.	6	230	City of Philadelphia	Philadelphia, Pa.	City Hall.
57	Pas.	34	1,062	Boston, New York & Southern Steamship Co. (Del.)	New York, N. Y.	24 State Street.
58	Pas.	126	6,500	United Fruit S. S. Corporation (Del.)	do.	17 Battery Place.
59	Pas.	6	170	Oliver H. Powell	Mobile, Ala.	100 North Royal Street.
60	Tow.	5	250	Atlantic Transport Co. (W. Va.)	Baltimore, Md.	Chamber of Commerce.

\* Formerly st. w. Fred Hudson.

<sup>a</sup> Formerly Dutch st. s. Ovelgonno.

<sup>b</sup> Formerly British st. s. La Itesbaye.

<sup>c</sup> Formerly st. s. Lake Elrlo.

<sup>d</sup> Formerly British st. s. Parismina.

<sup>e</sup> Formerly st. p. Owego.

<sup>f</sup> Formerly st. s. Thomas J. Johnson.

<sup>g</sup> Formerly st. p. Gay Head.

<sup>h</sup> British st. s. Pastores.

<sup>i</sup> Formerly st. s. Walter L. Meseck.

<sup>j</sup> Sold to Ford Motor Co. but not yet documented.

Line No.	Offical No.	Signal letters	Rig	Name of vessel	Tonnage		Dimensions			When built	Where built
					Gross	Net	Length	Breadth	Depth		
							Feet	Feet	Feet		
1	204384	KWQF	St. s.	PATCHOGUE.....	190	129	90.5	24.5	11.6	1907	Camden, N. J.....*
2	208757	LBWP	St. s.	PATERSON.....	119	81	87.3	18.0	11.4	1911	Seattle, Wash.....
3	76562		St. s.	<sup>1</sup> Pathfinder.....	27	18	60.0	14.2	5.3	1885	Vermillion, Ohio.....
4	203407		St. s.	<sup>2</sup> PATHFINDER.....	6,751	5,408	530.0	60.2	32.2	1906	Wyandotte, Mich.....
5	150921	KRGW	St. s.	PATIENCE.....	292	198	122.3	25.0	14.0	1901	Camden, N. J.....
6	219903	LWHR	St. s.	PATRICK HENRY.....	7,586	4,808	439.6	60.2	33.7	1920	Gloucester City, N. J.
7	106956		St. s.	<sup>3</sup> Patrick McGuire.....	70	35	67.6	19.5	8.9	1892	Perth Amboy, N. J.....
8	200540		St. s.	<sup>4</sup> Patrolle.....	62	42	69.0	18.0	7.4	1903	Port Richmond, N. Y.
9	214449	LGJM	St. s.	PAULSBORO.....	6,698	4,171	435.0	50.0	33.4	1916	San Francisco, Calif.....
10	214533		St. s.	<sup>5</sup> PAUL J.....	18	12	47.2	13.0	5.3	1916	Buffalo, N. Y.....
11	215528	LHSJ	St. s.	<sup>6</sup> PAUL LUCKENBACH.....	6,606	4,125	471.1	59.2	28.9	1913	Bremen, Germany.....
12	221455	MCWP	St. s.	PAUL SHOUP.....	6,816	4,245	424.4	58.2	32.9	1921	Chester, Pa.....
13	216222	LKPJ	St. s.	PAUL H. HARWOOD.....	6,520	3,957	435.0	50.0	32.0	1918	San Francisco, Calif.....
14	150263		St. p.	<i>Paunpeck</i> .....	820	627	109.0	35.2	12.8	1882	Newburgh, N. Y.....
15	210551	LVMR	St. s.	<sup>7</sup> PAWLET.....	6,076	3,729	401.4	53.2	31.9	1920	Vancouver, Wash.....
16	115773		St. s.	<sup>8</sup> Pawnee.....	22	11	55.4	15.1	6.6	1881	Baltimore, Md.....
17	203925	KVWJ	St. s.	<sup>9</sup> PAWNEE.....	1,907	1,382	250.5	40.0	25.0	1907	Wilmington, Del.....
18	116098	KDJF	St. s.	<sup>10</sup> Pawtucket.....	559,	296	149.8	28.8	11.5	1856	Bath, Me.....
19	218157	LRVN	St. s.	<sup>11</sup> PAWTUCKET.....	3,283	1,996	324.0	46.2	25.0	1919	Newark, N. J.....
20	211680		St. s.	PEACE.....	99	33	107.8	22.0	5.2	1917	Cornapolis, Pa.....
21	220852	MBWV	St. s.	<sup>12</sup> PEACOCK.....	741	23	180.0	35.1	15.7	1918	New York, N. Y.....
22	206667		St. s.	<sup>13</sup> Peard D.....	8	6	28.7	10.5	3.2	1901	Port Sanilac, Mich.....
23	218822		St. w.	<sup>14</sup> PEARL CITY.....	27	27	64.0	15.2	3.5	1917	Memphis, Tenn.....
24	100293		St. s.	<sup>15</sup> Pearl Harbor.....	67	34	74.5	19.0	8.1	1881	Hoston, Miss.....
25	214490	LQKD	St. s.	PEARL SHELL.....	5,614	3,420	411.6	63.4	29.8	1916	Wilmington, Del.....
26	221417		St. s.	Pearson.....	297	160	123.6	26.6	6.7	1921	Detroit, Mich.....
27	150160		St. s.	PECONIC.....	153	91	127.0	18.5	8.5	1879	Kennebunk, Me.....
28	130747	KPHH	St. s.	<sup>16</sup> PECOS.....	4,572	2,903	390.9	48.3	15.6	1899	Newport News, Va.....
29	211960	LQWQ	St. s.	PEDRITO.....	296	153	133.0	25.0	8.1	1917	Jacksonville, Fla.....
30	150955		St. s.	Pedro Costa.....	51	32	72.0	18.0	7.3	1903	San Francisco, Calif.....
31	218891		St. w.	Peenun.....	65	43	81.0	16.0	3.6	1910	Rochester, Pa.....
32	219237	LTQV	St. s.	<sup>17</sup> PEERSKILL.....	5,490	3,460	400.5	54.2	30.4	1910	Newburgh, N. Y.....
33	20112		St. p.	<i>Peerless</i> .....	298	186	149.0	32.6	8.6	1872	Wilmington, Del.....
34	106947		St. s.	<sup>18</sup> Peerless.....	31	17	55.2	15.0	6.0	1892	Bordentown, N. J.....
35	150811		St. s.	Peerless.....	102	69	85.4	21.2	9.7	1899	Baltimore, Md.....
36	209172		St. s.	Peerless.....	14	12	41.4	11.3	4.1	1911	Port Clinton, Ohio.....
37	215764		St. s.	Peerless.....	205	98	109.6	25.2	13.0	1917	Norfolk, Va.....
38	81801		St. s.	<sup>19</sup> PEGASUS.....	4,776	3,352	416.0	50.0	28.0	1902	Cleveland, Ohio.....
39	150214		St. p.	<i>Pegasus</i> .....	817	579	211.6	32.0	10.6	1861	Philadelphia, Pa.....
40	216255		St. s.	Pelree McLouth.....	550	328	175.0	30.5	12.0	1918	Marine City, Mich.....
41	203899	KWBH	St. s.	Pelescot.....	142	79	102.0	24.2	12.3	1907	South Portland, Me.....
42	203339		St. s.	Pelham.....	46	31	58.0	14.2	6.1	1906	Croton, N. Y.....
43	204081		St. s.	<sup>20</sup> Pelham.....	54	36	61.5	19.3	7.5	1907	Tottenville, N. Y.....
44	150970		St. p.	PELICAN.....	1,079	1,079	303.0	53.0	7.3	1902	Dubuque, Iowa.....
45	218621	LSDT	St. s.	Pelican.....	379	168	150.4	25.0	13.3	1919	South Portland Me.....
46	141270		St. s.	<sup>21</sup> Penaquid.....	409	225	132.5	28.0	9.6	1893	Philadelphia, Pa.....
47	150768		St. s.	PENCOUD.....	110	81	83.2	19.0	10.8	1897	do.....
48	219215	LTPW	St. s.	PENGOIN.....	377	183	139.4	25.2	13.2	1910	Cleveland, Ohio.....
49	150900	KQVD	St. s.	PENLLYN.....	137	93	86.3	20.6	9.6	1901	Philadelphia, Pa.....
50	200053		St. s.	PENN.....	445	289	100.0	23.5	12.0	1903	Wilmington, Del.....
51	222450		St. s.	<sup>22</sup> Penn Manor.....	105	71	81.1	20.8	9.9	1910	Sharptown, Md.....
52	77156		St. s.	<sup>23</sup> Pennsylvania.....	76	38	75.0	18.0	9.1	1894	Philadelphia, Pa.....
53	125843		St. s.	<sup>24</sup> Pennsylvania.....	85	42	85.0	17.0	9.5	1880	do.....
54	150849	PQFM	St. s.	PENNSYLVANIA.....	1,352	857	244.3	40.0	14.8	1900	Chester, Pa.....
55	209176		St. s.	PENNSYLVANIA.....	97	30	71.0	20.0	10.8	1911	Cleveland, Ohio.....
56	215286	LHMF	St. s.	PENNSYLVANIA.....	6,666	5,018	416.8	56.1	31.1	1917	Quincy, Mass.....
57	222747	MDWS	St. s.	PENNSYLVANIA SUN.....	8,862	7,535	480.5	66.0	30.8	1923	Chester, Pa.....
58	211207	LDBH	St. s.	<sup>25</sup> PENNSYLVANIAN.....	6,494	4,632	407.7	53.7	28.1	1913	Sparrows Point, Md.....
59	122359		St. p.	<sup>26</sup> PENNSVILLE.....	1,087	838	190.0	37.4	14.1	1880	Newburgh, N. Y.....
60	150705		St. s.	PENNSCOT.....	3,043	2,821	454.0	44.5	22.5	1895	West Bay City, Mich.....
61	218666	LRDK	St. s.	<sup>27</sup> PENNSCOT.....	2,496	1,490	253.4	43.0	25.1	1910	Ashtabula, Ohio.....
62	150961		St. s.	Pensauken.....	15	11	40.0	13.0	4.6	1894	Philadelphia, Pa.....

<sup>1</sup> Formerly st. s. J. L. Wayland.  
<sup>2</sup> Formerly st. s. Samuel Muther.  
<sup>3</sup> Formerly st. s. Andrew J. White.  
<sup>4</sup> Formerly st. s. William Tracy.  
<sup>5</sup> Formerly st. s. Rann.  
<sup>6</sup> Formerly  
 a Germain st. s. Mark.  
 b st. s. Suwane.  
 c st. s. Poznam.

<sup>7</sup> Formerly st. s. Sidney.  
<sup>8</sup> Formerly st. s. Sappho.  
<sup>9</sup> Formerly U. S. N. st. s. Peacock.  
<sup>10</sup> Formerly st. w. Kelley Saults.  
<sup>11</sup> Formerly st. s.  
 a Ida M. Dalby.  
 b Scylla.  
 c Andrew H. Mills.



Line No.	Service	Crew	Indicated horse-power	Name of owner	Home port	Address of owner
1	Tow.	7	750	Long Island R. R. Co. (N. Y.)	New York, N. Y.	Long Island City, N. Y.
2	Whl.	10	325	American Pacific Whaling Co. (Wash.)	Seattle, Wash.	L. C. Smith Building.
3	Fsh.	3	100	Mack E. Butler	Oswego, N. Y.	Minato, N. Y.
4	Frt.	32	1,800	Interlake Steamship Co. (Ohio)	Cleveland, Ohio	Union Trust Building.
5	Tow.	14	500	Reading Co. (Pa.)	Philadelphia, Pa.	Reading Terminal.
6	Frt.	37	3,500	United States Shipping Board	do	Bourse Building.
7	Tow.	5	350	Shamrock Towing Co. (N. Y.)	New York, N. Y.	642 West Fifty-second Street.
8	Tow.	4	150	Tice Towing Line (N. J.)	do	17 Battery Place.
9	Tnk.	33	3,000	Vacuum Oil Co. (N. Y.)	do	61 Broadway.
10	Tow.	1	60	Buffalo Marine Construction Corporation (N. Y.)	Buffalo, N. Y.	Foot Michigan Avenue.
11	Frt.	49	4,000	Luckenbach S. S. Co. (Del.)	New York, N. Y.	44 Whitehall Street.
12	Tnk.	40	2,700	Associated Oil Co. (Calif.)	San Francisco, Calif.	79 New Montgomery Street.
13	Tnk.	43	2,600	Pan American Petroleum & Transportation Co. (Del.)	Los Angeles, Calif.	Security Building.
14	Pas.	7	450	Westchester Ferry Corporation (N. Y.)	New York, N. Y.	Yonkers, N. Y.
15	Frt.	36	2,800	United States Shipping Board	Portland, Ore.	514 Spalding Building.
16	Tow.	3	100	Winyah Lumber Co. (S. C.)	Georgetown, S. C.	
17	Frt.	23	1,200	Clyde S. S. Co. (Me.)	New York, N. Y.	Pier 36, North River.
18	Frt.	28	750	Blackstone Valley Transportation Co. (R. I.)	Providence, R. I.	Pawtucket, R. I.
19	Frt.	37	1,500	United States Shipping Board	Newark, N. J.	Kearny, N. J.
20	Tow.	10	280	Dravo Contracting Co. (N. J.)	Pittsburgh, Pa.	
21	Msc.	19	1,400	United States Shipping Board	New York, N. Y.	45 Broadway.
22	Fsh.	2	15	Albert Balow	Grand Haven, Mich.	Grand Haven, Mich.
23	Pas.	6	50	L. W. McCandless	St. Louis, Mo.	Golconda, Ill.
24	Tow.	5	275	W. E. Hedger	New York, N. Y.	25 Broadway.
25	Tnk.	37	2,800	Pearl Shell S. S. Co. (Del.)	Wilmington, Del.	
26	Frt.	9	150	United Fuel & Supply Co. (Mich.)	Detroit, Mich.	Free Press Building.
27	Fsh.	23	400	Edwards-Slaughter Co. (Va.)	Reedville, Va.	Fleeton, Va.
28	Frt.	43	4,300	Mallory Steamship Co. (Me.)	New York, N. Y.	Pier 36, North River.
29	Frt.	14	200	Boston Molasses Co. (N. J.)	Boston, Mass.	175 Milk Street.
30	Fsh.	3	90	Western-California Fish Co. (Calif.)	San Francisco, Calif.	556 Clay Street.
31	Tow.	10	90	William Booth Miller	Pittsburgh, Pa.	Wnash Building.
32	Frt.	63	3,000	United States Shipping Board	New York, N. Y.	45 Broadway.
33	Fer.	6	400	Wilmington & Penns Grove Transportation Co. (Del.)	Wilmington, Del.	Foot Fourth Street.
34	Pas.	3	150	Diamond "P" Transportation Co. (Del.)	Philadelphia, Pa.	Nicetown Lane and D Street.
35	Tow.	4	450	Chiarello Bros. Co. (N. Y.)	New York, N. Y.	11 Moore Street.
36	Fsh.	2	14	Gull Bar Sand & Gravel Co.	Toledo, Ohio.	1315 Mason Street.
37	Tow.	10	800	Wood Towing Corporation (Va.)	Norfolk, Va.	
38	Frt.	20	1,000	Interlake S. S. Co. (Ohio)	Cleveland, Ohio	Union Trust Building.
39	Pas.	21	850	Iron Steamboat Co. (N. J.)	New York, N. Y.	Pier 1, North River.
40	Frt.	11	450	Sydney C. McLouth, estate of.	Port Huron, Mich.	Marine City, Mich.
41	Tow.	11	400	Sagadahoc Towing Co. (Me.)	Bath, Me.	Topsham, Me.
42	Pas.	4	60	James L. Lawler	Hartford, Conn.	New Britain, Conn.
43	Tow.	6	300	Red Star Towing & Transportation Co. (W. Va.)	New York, N. Y.	17 Buttry Place.
44	Fer.	10	1,345	Louisiana & Mississippi R. R. Co. (Miss.)	Baton Rouge, La.	Vicksburg, Miss.
45	Fsh.	32	750	Consolidated Fisheries Co. (Del.)	Wilmington, Del.	Lewes, Del.
46	Pas.	15	700	Maine Central R. Co. (Me.)	Portland, Me.	Union Station.
47	Tow.	10	350	Reading Co. (Pa.)	Philadelphia, Pa.	Reading Terminal.
48	Fsh.	21	500	Deep Sea Fisheries (Me.)	Rockland, Me.	Tillsons Wharf.
49	Tow.	5	500	Reading Co. (Pa.)	Philadelphia, Pa.	Reading Terminal.
50	Pas.	23	2,000	Baltimore & Philadelphia Steamboat Co. (Md.)	do	Pier 3, South Baltimore Avenue.
51	Tow.	6	400	Hainesport Mining & Transportation Co. (N. J.)	do	Beach and Berks Streets.
52	Tow.	9	200	William J. Donaldson	do	Pier 4, Chestnut Street.
53	Tow.	9	350	Intracoastal Towing & Transportation Co. (Tex.)	Houston, Tex.	302 Larendon Building.
54	Frt.	38	3,300	New York, Philadelphia & Norfolk R. R. Co. (Va.)	Cape Charles, Va.	
55	Tow.	3	1,000	Great Lakes Towing Co. (N. J.)	Duluth, Minn.	N. P. Dock.
56	Tnk.	35	3,000	Texas Steamship Co. (N. Y.)	New York, N. Y.	17 Battery Place.
57	Tnk.	38	4,300	Sun Oil Co. (N. J.)	Philadelphia, Pa.	Finance Building.
58	Frt.	38	4,000	American-Hawaiian Steamship Co. (N. J.)	New York, N. Y.	39 Broadway.
59	Fer.	6	540	New Castle-Pennsville Ferries (Del.)	Wilmington, Del.	New Castle, Del.
60	Frt.	20	1,150	Nicholson Transit Co. (Del.)	do	Du Pont Building.
61	Frt.	28	1,350	Penobscot Steamship Co. (Mass.)	Boston, Mass.	70 Kilby Street.
62	Tow.	3	60	Maude R. Wright	Philadelphia, Pa.	Penns Grove, N. J.

<sup>12</sup> Formerly st. s. El Sud.

<sup>13</sup> Formerly st. s. A. M. Bramell.

<sup>14</sup> Formerly st. s. William H. Grunwick.

<sup>15</sup> Formerly st. s. Thos. W. Rogers.

<sup>16</sup> Formerly st. s. Long Island.

<sup>17</sup> Formerly U. S. N. No. 67.

<sup>18</sup> Formerly st. s. John E. Mehrer.

<sup>19</sup> Formerly st. s. *a* Confidence.

<sup>20</sup> Formerly st. s. *b* Waban.

<sup>21</sup> Formerly st. p. Montauk.

<sup>22</sup> Formerly st. s. Cralgownlo.

Line No.	Official No.	Signal letters	Rig	Name of vessel	Tonnage		Dimensions			When built	Where built
					Gross	Net	Length	Breadth	Depth		
							Feet	Feet	Feet		
1	96663		St. s.	PENTECOST MITCHELL.....	4,044	2,917	414.0	50.0	28.0	1903	Lorain, Ohio.....
2	150656		St. s.	Pontland.....	827	617	192.8	35.5	14.3	1894	Grand Haven, Mich.....
3	202699	KVGT	St. s.	PEQUONNOCK.....	2,930	1,986	275.7	45.1	16.7	1906	Chester, Pa.....
4	208631	LHVR	St. s.	Pequot.....	282	192	144.4	22.5	11.2	1911	Wilmington, Del.....
5	210516		St. s.	Pequot.....	199	102	101.4	29.0	8.6	1912	Tottenville, N. Y.....
6	211025		St. s.	PERCIVAL ROBERTS, JR. (C).....	7,593	5,802	580.0	58.0	32.0	1913	Lorain, Ohio.....
7	92006		St. s.	Pere Marquette 6.....	691	232	130.9	26.8	9.8	1888	Manitowoc, Wis.....
8	05952		St. s.	Pere Marquette 8.....	541	548	170.8	35.2	11.5	1888	South Haven, Mich.....
9	200611		St. s.	PERE MARQUETTE 14.....	2,531	1,655	327.6	52.1	21.0	1904	Wyandotte, Mich.....
10	150730		St. s.	PERE MARQUETTE 15.....	2,443	1,634	337.1	50.0	17.0	1896	West Bay City, Mich.....
11	150906		St. s.	PERE MARQUETTE 17.....	2,775	1,635	338.0	56.0	19.5	1901	Cleveland, Ohio.....
12	208305		St. s.	PERE MARQUETTE 18.....	2,777	1,660	338.0	57.6	21.7	1911	Chicago, Ill.....
13	200459		St. s.	PERE MARQUETTE 19.....	2,620	1,548	338.0	56.0	19.5	1903	Cleveland, Ohio.....
14	200531		St. s.	PERE MARQUETTE 20.....	2,620	1,495	338.0	56.0	19.5	1903	do.....
15	223796		St. s.	PERE MARQUETTE 21.....	2,992	1,511	347.0	56.2	19.2	1924	Manitowoc, Wis.....
16	224122		St. s.	PERE MARQUETTE 22.....	2,985	1,501	347.0	56.2	19.2	1924	do.....
17	150941		St. s.	Perls.....	14	9	41.0	10.7	2.5	1899	West Superior, Wis.....
18	212954		St. w.	Perl.....	93	63	110.0	27.6	3.7	1914	Jeanerette, La.....
19	216069		St. s.	PERRY G. HAGUE.....	56	9	58.0	15.6	7.9	1918	Baton Rouge, La.....
20	219647	LVRM	St. s.	PERRY L. SMITHERS.....	4,680	2,932	360.1	51.2	25.9	1910	Uraga, Japan.....
21	150213		St. p.	Pereus.....	247	579	211.0	32.0	10.6	1881	Philadelphia, Pa.....
22	202475		St. s.	PERSBES.....	4,978	3,770	462.0	50.0	24.0	1905	St. Clair, Mich.....
23	221698		St. s.	Persoverance.....	385	261	142.0	31.6	14.4	1919	Fall River, Mass.....
24	145320	JWNG	St. s.	Perslan.....	2,677	1,890	280.0	40.7	15.8	1882	Chester, Pa.....
25	204779		St. p.	Perth Amboy.....	018	380	142.3	34.0	12.9	1907	Noank, Conn.....
26	210781	IORF	St. s.	PERTH AMBOY.....	452	307	138.9	28.4	10.5	1912	Port Richmond, N. Y.....
27	150753		St. s.	Pet.....	21	10	51.6	13.2	4.0	1897	East Providence, R. I.....
28	212915		St. s.	Petaluma.....	448	339	148.4	32.3	7.5	1914	Benicia, Calif.....
29	107348		St. w.	Petrol.....	2,228	1,930	205.0	44.0	21.0	1898	West Bay City, Mich.....
30	210064		St. s.	Peter Dahl.....	28	14	53.3	14.9	6.6	1912	Tonawanda, N. Y.....
31	86333		St. s.	Peter Jagen.....	98	56	75.0	17.5	7.4	1895	Noank, Conn.....
32	220270	LWVC	St. s.	PETER KERR.....	6,600	4,157	415.0	55.7	31.9	1920	Osaka, Japan.....
33	210114		St. s.	PETER KOENIG.....	688	468	162.0	35.6	10.6	1912	Manitowoc, Wis.....
34	203988		St. s.	Peter Reiss.....	95	59	70.0	22.0	11.0	1900	Sturgeon Bay, Wis.....
35	207471		St. s.	PETER REISS.....	5,923	4,217	512.0	54.0	30.0	1916	West Superior, Wis.....
36	204819		St. s.	Peter Rhnell.....	94	64	83.5	23.0	7.3	1907	Port Jefferson, N. Y.....
37	202368		St. s.	PETER WHITE.....	6,184	4,931	501.0	54.2	31.0	1905	Ecorse, Mich.....
38	204030		St. s.	Peter C. Struven.....	254	118	144.0	22.0	8.5	1907	Pocomoke City, Md.....
39	150228		St. s.	Peter D. Hershey.....	14	7	42.2	12.3	18.2	1892	Buffalo, N. Y.....
40	210818	ICRN	St. s.	PETER H. CROWELL.....	3,101	2,423	313.5	46.1	22.0	1912	Newport News, Va.....
41	154094		St. s.	Peter W. French.....	48	24	72.0	16.5	7.0	1887	Hoston, Mass.....
42	203677		St. s.	PETER A. B. WIDENER.....	7,053	5,444	550.0	58.0	27.4	1906	Chicago, Ill.....
43	150425		St. s.	Petoskey.....	770	544	171.3	30.4	12.2	1888	Manitowoc, Wis.....
44	150724		St. s.	Petrel.....	22	15	49.5	13.0	6.1	1896	Hoston, Mass.....
45	210970		St. s.	Petrel.....	50	30	57.5	16.5	6.5	1912	Hoquiam, Wash.....
46	215842	LJKF	St. s.	PETREL.....	292	124	135.0	22.5	13.4	1917	Superior, Wis.....
47	211050		St. w.	PETROLEUM No. 3.....	231	159	125.5	28.7	6.2	1913	San Francisco, Calif.....
48	86993		St. s.	Philadelphia.....	87	43	83.2	19.0	8.1	1883	Philadelphia, Pa.....
49	150729		St. p.	PHILADELPHIA.....	761	521	156.0	30.0	13.0	1896	Wilmington, Del.....
50	150306		St. s.	PHILADELPHIA.....	826	561	191.0	46.1	15.2	1890	Chester, Pa.....
51	208789		St. s.	PHILADELPHIA.....	45	31	61.0	16.0	8.0	1911	Lorain, Ohio.....
52	214565	LGMW	St. s.	PHILADELPHIA.....	2,453	1,759	253.0	43.5	21.5	1910	Ecorse, Mich.....
53	151008		St. s.	Phillip.....	75	51	65.0	22.8	5.8	1903	Gloverston, Mass.....
54	155238		St. s.	Phillip.....	54	37	58.9	21.9	7.0	1893	Grand Haven, Mich.....
55	150245		St. s.	Phillip Hoffman.....	28	14	61.6	14.0	5.9	1882	Rondout, N. Y.....
56	220016		St. s.	Phillip Mago.....	32	21	48.0	14.5	6.0	1915	Tonawanda, N. Y.....
57	201228		St. s.	PHILIP MINCH.....	5,865	4,471	480.0	52.0	30.0	1905	Lorain, Ohio.....
58	220607	MDLD	St. s.	PHILIP PUBLICKER.....	2,397	1,439	251.0	43.7	22.2	1920	Duluth, Minn.....
59	224508		St. s.	PHILIP D. BLOCK.....	7,931	6,210	686.3	60.2	28.0	1925	Lorain, Ohio.....
60	150896		St. s.	Phillip F. Kelly.....	151	72	89.3	22.3	10.5	1901	Tacoma, Wash.....
61	200169		St. s.	Phillip G. Smefer.....	29	20	64.4	14.3	5.0	1903	Buffalo, N. Y.....
62	150295		St. s.	Phillips Eaton.....	19	9	49.9	12.6	5.7	1883	Bath, Me.....
63	150627		St. s.	Philomena.....	39	10	73.7	14.0	6.4	1893	Boston, Mass.....

1 Formerly st. s. H. B. Hawgood.

2 Formerly st. s. J. A. Palmer, Jr.

3 Formerly st. s. Mark B. Covell.

4 Formerly st. s. (a) H. W. Williams.

(b) Tennessee.

5 Formerly st. s. Pere Marquette.

6 Formerly st. s. Eastern Gale.

7 Formerly st. s. Frank J. Hecker.

8 Formerly st. s. Tallahassee.

9 Formerly st. s. (a) Amazonas.

(b) Richland Queen.

10 Formerly st. s. (a) George M. Long.

(b) Standlight No. 1.

11 Formerly st. s. Eastern Sailor.

12 Formerly st. s. E. Gunnell.

13 Formerly st. s. Frank T. Lang.

14 Formerly (a) st. s. Peter C. Struven.

(b) U. S. Peter C. Struven.

Line No.	Service	Crew	Indicated horse-power	Name of owner	Home port	Address of owner
1	Frt.	27	1,500	Pittsburgh Steamship Co. (W. Va.)	Duluth, Minn.	Wolvin Building.
2	Frt.	15	750	A. R. Hinckley	Oswego, N. Y.	40 East Mohawk Street.
3	Frt.	21	1,600	New England Steamship Co. (Conn.)	New London, Conn.	State Street.
4	Fsh.	10	450	McNeal Edwards Co. (Va.)	Reedville, Va.	
5	Frt.	9	325	New England Steamship Co. (Conn.)	New London, Conn.	Do.
6	Frt.	21	1,830	Pittsburgh Steamship Co. (W. Va.)	Duluth, Minn.	Wolvin Building.
7	Frt.	11	240	Marquette Transit Co.	Millwaukee, Wis.	Marquette, Wis.
8	Pas.	27	360	Pero Marquette Line Steamers	Grand Haven, Mich.	Ludington, Mich.
9	Fer.	33	1,800	Pero Marquette Railway Co. (Mich.)	Detroit, Mich.	Foot Third Street.
10	Pas.	42	2,500	do	Grand Haven, Mich.	Ludington, Mich.
11	Pas.	49	2,500	do	do	Do.
12	Pas.	40	2,500	do	do	Do.
13	Pas.	34	2,280	do	do	Do.
14	Pas.	34	2,300	do	do	Do.
15	Pas.	42	2,700	do	do	Do.
16	Pas.	42	2,700	do	do	Do.
17	Fsh.	2	14	Earl A. Couture	Marquette, Mich.	Ontonagon, Mich.
18	Tow.	16	110	Owen F. Burko	Mobile, Ala.	Box 175.
19	Tow.	9	100	I. S. Hagie	Baton Rouge, La.	
20	Fsh.	30	2,800	Booth Fisheries Co. (Del.)	Wilmington, Del.	Du Pont Building.
21	Pas.	21	850	Iron Steamboat Co. of N. J. (N. J.)	New York, N. Y.	Pier 1, North River.
22	Frt.	29	1,600	Interlake Steamship Co. (Ohio)	Cleveland, Ohio	Union Trust Building.
23	Tow.	13	400	Cornell Steamboat Co. (N. Y.)	Albany, N. Y.	Kingston, N. Y.
24	Pas.	53	1,800	Merchants & Miners Transportation Co. (Md.)	Baltimore, Md.	112 South Gay Street.
25	Fer.	6	300	Stater Island Ry. Co. (N. Y.)	New York, N. Y.	25 Broadway.
26	Tow.	10	375	Bee Line Transportation Co. (Del.)	Perth Amboy, N. J.	Box 282.
27	Fsh.	7	80	Portland Cold Storage Co.	Portland, Mo.	329 Commercial Street.
28	Pas.	17	250	Petaluma & Santa Rosa Ry. Co. (Calif.)	San Francisco, Calif.	Pier No. 9.
29	Frt.	18	800	Aetna Portland Cement Co. (Me.)	Detroit, Mich.	1518 Buht Building.
30	Tow.	4	150	Hubert Riley	Buffalo, N. Y.	Foot Mechanic Street.
31	Frt.	4	100	Peter Hagan	Philadelphia, Pa.	127 Walnut Street.
32	Frt.	45	3,200	Columbia Pacific Shipping Co. (Oreg.)	Portland, Oreg.	Porter Building.
33	Frt.	9	1,500	P. Koenig Coal Co. (Mich.)	Detroit, Mich.	1480 Gratiot Avenue.
34	Tow.	8	450	C. Reiss Coal Co.	Millwaukee, Wis.	Reiss Building.
35	Frt.	23	1,600	Reiss Steamship Co. (Del.)	Duluth, Minn.	2106 Hammond Avenue.
36	Frt.	6	175	Peter Rinell	New York, N. Y.	109 Broad Street.
37	Frt.	21	1,700	Presque Isle Transportation Co. (W. Va.)	Cleveland, Ohio	Union Trust Building.
38	Fsh.	26	350	Lewes Fertilizer Co. (Del.)	Wilmington, Del.	Lewes, Del.
39	Tow.	2	120	I. M. Ludington Sons (N. Y.)	Rochester, N. Y.	124 Powers Building.
40	Frt.	35	1,400	Mystic Steamship Co. (Mass.) Trustees	Boston, Mass.	111 Devonshire Street.
41	Tow.	6	275	do	do	Do.
42	Frt.	25	1,800	Pittsburgh Steamship Co. (W. Va.)	Duluth, Minn.	Wolvin Building.
43	Pas.	36	450	Chicago & South Haven Steamship Co. (Mich.)	Grand Haven, Mich.	South Haven, Mich.
44	Cod.	5	50	Arthur J. Barrett	Vineyard Haven, Mass.	Nantucket, Mass.
45	Tow.	4	125	Polson Logging Co. (Wash.)	Seattle, Wash.	Hoquiam, Wash.
46	Fsh.	14	450	Portland Trawling Co. (Me.)	Portland, Me.	186 Middle Street.
47	Frt.	6	200	Standard Oil Co. of California (Del.)	New York, N. Y.	26 Broadway.
48	Tow.	10	350	New York, Philadelphia & Norfolk R. R. Co. (Va.)	Capo Charles, Va.	
49	Fer.	6	450	Delaware River Ferry Co. (N. J.)	Philadelphia, Pa.	Reading Terminal.
50	Fer.	7	1,800	Pennsylvania R. R. Co. (Pa.)	New York, N. Y.	Pennsylvania Station.
51	Fsh.	6	55	Booth Fisheries Co. (Del.)	Chicago, Ill.	205 North Michigan Avenue.
52	Frt.	26	1,300	Clyde Steamship Co. (Me.)	New York, N. Y.	Pier 36, North River.
53	Lgt.	3	30	Thomas F. Reed	Gloucester, Mass.	6 Purcell Street.
54	Frt.	3	85	George M. Seaman	Marquette, Mich.	Drummond, Mich.
55	Tow.	5	150	Thomas Tracy	New York, N. Y.	1 Broadway.
56	Tow.	2	40	Frank L. Mago	Buffalo, N. Y.	Tonawanda, N. Y.
57	Frt.	30	1,400	Kinsman Transit Co. (Ohio)	Cleveland, Ohio	1001 Rockefeller Building.
58	Tnk.	32	1,250	Adelphia Steamship Corporation (Del.)	Philadelphia, Pa.	Delaware Avenue and Tasker Street.
59	Frt.	34	2,200	Pioneer Steamship Co. (Ohio)	Cleveland, Ohio	1508 Kirby Building.
60	Fsh.	7	190	Geo. T. Myers	Seattle, Wash.	Colman Building.
61	Fsh.	3	60	Eliza M. Thomas	Erie, Pa.	25 1/2 West Second Street.
62	Tow.	2	75	A. B. McReel Co. (N. H.)	Portsmouth, N. H.	Exeter, N. H.
63	Frt.	8	15	Gorton-Pew Vessels Co. (Mass.)	Gloucester, Mass.	Rowo Square.

<sup>61</sup> Formerly st. s. W. H. Jackson.

<sup>62</sup> Formerly st. s. Odd Fellow.

<sup>63</sup> Formerly fa st. s. Philomena.

<sup>64</sup> Formerly British st. s. Philomena.

Line No.	Official No.	Signal letters	Rig	Name of vessel	Tonnage		Dimensions			When built	Where built
					Gross	Net	Length	Breadth	Depth		
							Feet	Feet	Feet		
1	150775		St. s.	Phoenix.....	118	80	85.9	22.1	10.5	1898	Tompkins Cove, N. Y.
2	150929	KRLF	St. s.	Phoenix.....	250	160	128.5	30.5	10.0	1902	Alameda, Calif.
	213733		St. s.	Phoenix.....	54	15	60.8	17.5	6.7	1915	Machiasport, Me.
	216824	LMRB	St. s.	PHOENIX.....	5,731	3,511	400.8	64.3	31.4	1918	Chester, Pa.
	217241	LNTS	St. s.	PHOENIX BRIDGE.....	3,283	2,000	324.0	46.2	25.0	1918	Newark, N. J.
	210733		St. s.	PHOENIX TRANSIT CO. NO. 1.....	67	45	59.6	18.0	8.0	1918	New Baltimore, N. Y.
	214757	LORW	St. s.	Phyllis.....	1,268	695	215.3	42.8	17.1	1917	Aberdeen, Wash.
	130510	KIQR	St. s.	Planktank.....	899	611	200.0	31.0	11.0	1890	Wilmington, Del.
	9	92098		St. w.	Plaza.....	214	214	170.2	34.0	4.6	1899
10	107333		St. s.	Pickwick.....	81	40	70.0	10.9	6.8	1898	Norfolk, Va.
11	150313		St. p.	Piedmont.....	1,854	1,169	237.1	39.5	15.6	1883	Oakland, Calif.
12	150807	KNWJ	St. s.	Piedmont.....	391	214	141.0	27.0	15.4	1899	Baltimore, Md.
13	150477		St. p.	Piedmont.....	1,095	873	196.0	37.4	14.1	1889	Newburgh, N. Y.
14	150524		St. s.	Pilgrim.....	201	209	113.7	20.0	7.9	1891	Buffalo, N. Y.
15	150778		St. w.	Pilgrim.....	718	409	176.1	35.4	5.9	1898	Seattle, Wash.
16	150539		St. s.	Pilot.....	120	60	84.2	20.8	10.1	1891	Philadelphia, Pa.
17	200205		St. s.	Pilot.....	35	24	59.0	13.2	5.8	1903	Hoquiam, Wash.
18	200227		St. s.	Pilot.....	88	43	82.5	20.5	9.5	1903	San Francisco, Calif.
19	150345		St. w.	Pilot Hoy.....	228	126	131.4	25.5	7.0	1885	Charleston, S. C.
20	150716		St. s.	Pilot Boy.....	25	17	50.0	14.2	6.1	1896	Horrentown, N. J.
21	150551		St. s.	Piners Point.....	63	34	67.2	16.5	7.4	1891	Philadelphia, Pa.
22	150132	LHFP	St. s.	Pioneer.....	100	80	107.0	21.0	13.0	1878	do.
23	150549		St. s.	Pioneer.....	45	22	53.0	16.3	6.4	1891	Jersey, Va.
24	203941		St. s.	PIONEER.....	6,316	5,022	504.0	61.2	31.0	1907	Wyandotte, Mich.
25	212915	LFDC	St. s.	PIONEER.....	5,075	3,026	385.7	52.1	28.5	1913	Kiel, Germany
26	214442		St. s.	Pioneer.....	95	58	62.0	19.8	7.5	1916	Seattle, Wash.
27	222523		St. w.	Pioneer.....	14	9	40.0	11.5	2.2	1922	Fairbanks, Alaska
28	218409	LRTB	St. s.	PRESTONE COUNTY.....	5,102	3,126	300.0	51.2	27.0	1919	Hog Island, Pa.
29	214770		St. s.	PITIRRE.....	258	137	119.0	25.0	8.4	1917	Jacksonville, Fla.
30	150741		St. s.	PITTSBURGH.....	791	510	200.0	46.0	15.2	1896	Philadelphia, Pa.
31	208690		St. s.	PITTSBURGH.....	1,270	620	134.0	40.0	21.7	1911	Buffalo, N. Y.
32	208790		St. s.	PITTSBURGH.....	45	31	61.0	16.0	8.0	1911	Lorain, Ohio
33	210766	LWBR	St. s.	PITTSBURGH BRIDGE.....	3,515	2,171	324.0	48.2	25.0	1920	Newark, N. J.
34	200879		St. s.	PLAINFIELD.....	1,225	822	200.3	43.4	15.8	1904	Elizabeth, N. J.
35	211785	LHVV	St. s.	PLANET.....	399	208	110.4	28.6	13.6	1913	Port Richmond, N. Y.
36	150970		St. s.	Pleasure.....	489	293	128.0	51.0	12.0	1894	West Bay City, Mich.
37	210870	LWVM	St. s.	Plow.....	411	208	139.4	25.2	14.2	1920	Savannah, Ga.
38	150991		St. s.	Plow Boy.....	65	57	77.7	21.0	7.0	1887	West Bay City, Mich.
39	210581	LWNR	St. s.	FLOW CITY.....	3,283	1,996	324.0	46.2	25.0	1920	Newark, N. J.
40	150802	KHIQS	St. p.	PLYMOUTH.....	3,770	2,280	352.0	50.4	18.8	1899	Chester, Pa.
41	150904		St. s.	Plymouth.....	373	186	126.2	20.2	15.2	1892	Philadelphia, Pa.
42	213670	LFPM	St. s.	PLYMOUTH.....	5,266	3,354	393.6	55.2	30.6	1915	Camden, N. J.
43	223789		St. w.	Plymouth.....	30	20	55.4	20.0	3.4	1924	Pasco, Wash.
44	225315		St. w.	Plymouth.....	149	119	120.7	25.6	4.0	1926	Puduch, Ky.
45	150326		St. s.	Pocahontas.....	177	94	118.0	26.4	9.3	1884	Newburgh, N. Y.
46	150454		St. s.	Pocahontas.....	94	47	82.7	19.6	9.4	1888	Camden, N. J.
47	150628		St. p.	POCAHONTAS.....	814	511	195.0	33.0	11.0	1893	Wilmington, Del.
48	213389	LDMT	St. s.	POCAHONTAS.....	285	147	139.6	24.2	11.5	1914	Milford, Del.
49	107707		St. s.	Pocomoke.....	139	84	115.0	18.5	8.5	1902	Pocomoke City, Md.
50	150516	LVPJ	St. p.	Pocomoke.....	056	492	170.0	33.0	9.6	1891	Wilmington, Del.
51	203766	KVSJ	St. s.	POCOMOKE.....	293	199	125.0	25.0	12.6	1906	Camden, N. J.
52	216119	LJWH	St. s.	POINT ARENA.....	2,117	1,285	251.0	43.5	18.1	1918	Portland, Ore.
53	218059	LHDB	St. s.	POINT BONITA.....	3,283	2,000	324.0	46.2	25.0	1910	Newark, N. J.
54	218945	LSWN	St. s.	POINT FERMAN.....	3,283	2,000	324.0	46.2	25.0	1910	do.
55	216656	LMQV	St. s.	POINT JUDITH.....	2,205	1,348	289.0	44.1	19.0	1918	Portland, Ore.
56	216535	LMBW	St. s.	POINT LUNOS.....	2,186	1,334	289.0	44.1	19.0	1918	do.
57	216021	LJSB	St. s.	POINT LOMA.....	1,289	2,119	251.0	43.5	18.1	1918	do.
58	219588	LVPB	St. s.	POINT REYES.....	3,286	2,030	324.0	46.2	25.0	1920	Newark, N. J.
59	219758	LWBM	St. s.	POINT SUR.....	3,286	2,030	324.0	46.2	25.0	1920	do.
60	219595		St. s.	Pointer.....	176	29	95.5	24.7	12.2	1920	Manitowoc, Wis.
61	150653		St. s.	PORANOKET.....	345	186	151.2	29.0	8.0	1894	Brooklyn, N. Y.
62	212916	LPDI	St. s.	POLARINE.....	4,046	2,389	354.0	50.0	26.7	1914	Geestmunde, Germany.
63	217303	LPCB	St. s.	POLAR BEAR.....	4,297	2,623	339.3	49.1	26.5	1918	Baltimore, Md.

1 Formerly st. s. Jennie S. Wade.  
 2 Formerly st. s. Neuse.  
 3 Formerly st. w. Mary S. Bless.  
 4 Formerly st. s. Alert.  
 5 Formerly st. s. J. H. Bartow.

6 Formerly German st. s. Klowa.  
 7 Formerly st. s. Pillre.  
 8 Formerly st. s. Albert J. Stone.  
 9 Formerly st. s. David W. Burbage.

Line No.	Service	Crew	Indicated horse-power	Name of owner	Home port	Address of owner
1	Tow.	8	450	Goodwin-Gallagher Sand & Gravel Corporation (N. Y.)	New York, N. Y.	20 East Forty-second Street.
2	Frt.	18	240	Goodyear Redwood Lumber Co. (Me.)	San Francisco, Calif.	Hobart Building.
3	Tow.	2	100	Machias Lumber Co. (Me.)	Machias, Me.	Jonesport, Me.
4	Tnk.	44	* 3,500	American Tankers Corporation (Mass.)	Boston, Mass.	80 Boylston Street.
5	Frt.	37	* 1,500	United States Shipping Board	Newark, N. J.	Kearny, N. J.
6	Tow.	5	75	Phoenix Transit Co. (N. J.)	New York, N. Y.	30 Church Street.
7	Frt.	23	800	W. R. Chamberlin	San Francisco, Calif.	215 Market Street.
8	Pas.	26	550	Baltimore, Chesapeake & Atlantic Ry. Co. (Md.)	Baltimore, Md.	Pier 1, Pratt Street.
9	Pas.	31	780	Eagle Packet Co. (Mo.)	St. Louis, Mo.	
10	Tow.	8	235	Arundell Corporation (Md.)	Baltimore, Md.	Pier 2, Pratt Street.
11	Fer.	17	257	Central Pacific Ry. Co. (Utah)	San Francisco, Calif.	65 Market Street.
12	Tow.	16	750	Metropolitan Coal Co. (Mass.)	Boston, Mass.	20 Exchange Place.
13	Fer.	8	510	City of New York	New York, N. Y.	Municipal Building.
14	Pas.	11	350	Casco Bay Lines	Portland, Me.	Customhouse Wharf.
15	Pas.	25	700	American Yukon Navigation Co. (W. Va.)	Juneau, Alaska	St. Michael, Alaska.
16	Tow.	6	300	American Dredging Co. (Pa.)	Philadelphia, Pa.	308 Chestnut Street.
17	Tow.	3	125	Polson Logging Co. (Wash.)	Seattle, Wash.	Hoquiam, Wash.
18	Tow.	5	300	Ship Owners & Merchants Tugboat Co. (Calif.)	San Francisco, Calif.	Pier 15.
19	Frt.	13	250	Palatka & Jacksonville Steamboat Line (Fla.)	Jacksonville, Fla.	Palatka, Fla.
20	Tow.	3	85	Independent Pier Co. (Pa.)	Philadelphia, Pa.	Pier 28, South Wharves.
21	Tow.	4	250	Atlantic Coast Line R. R. Co. (Va.)	Norfolk, Va.	
22	Tow.	12	500	Chas. R. McCormick Lumber Co.	Seattle, Wash.	White Building.
23	Tow.	3	70	Norfolk Lighterage Co. (Va.)	Norfolk, Va.	
24	Frt.	31	1,650	Cleveland-Cliffs Steamship Co. (Ohio)	Cleveland, Ohio	1460 Union Trust Building.
25	Tnk.	34	1,500	Standard Oil Co. (N. J.)	New York, N. Y.	26 Broadway.
26	Frt.	4	60	H. D. Hanson	Seattle, Wash.	Bremerton, Wash.
27	Pas.	2	20	George S. Black	Seward, Alaska	Fairbanks, Alaska.
28	Frt.	36	* 2,500	United States Shipping Board	Philadelphia, Pa.	Bourse Building.
29	Tnk.	15	150	Porto Rico Mercantile Co. (W. Va.)	San Juan, P. R.	Ochoa Building.
30	Fer.	7	2,000	Pennsylvania R. R. Co. (Pa.)	New York, N. Y.	Jersey City, N. J.
31	Msc.	11	600	Pittsburgh Coal Co. (Ohio)	Cleveland, Ohio	Rockefeller Building.
32	Fsh.	6	55	Booth Fisheries Co. (Del.)	Chicago, Ill.	205 North Michigan Avenue.
33	Frt.	35	* 1,500	United States Shipping Board	Newark, N. J.	
34	Fer.	1	1,200	Central H. R. Co. of New Jersey (N. J.)	New York, N. Y.	143 Liberty Street.
35	Tow.	7	500	Erle R. H. Co. (N. Y.)	do.	50 Church Street.
36	Fer.	10	1,600	Detroit & Windsor Ferry Co. (Mich.)	Detroit, Mich.	Foot Woodward Avenue.
37	Fsh.	21	500	Deep Sea Fisheries (Me.)	Rockland, Me.	Tillson's Wharf.
38	Pas.	7	40	Charles Fix	Buffalo, N. Y.	1820 Niagara Street.
39	Frt.	33	* 1,500	United States Shipping Board	Newark, N. J.	Kearny, N. J.
40	Fer.	190	5,550	New England Steamship Co. (Conn.)	Fall River, Mass.	Pier 3.
41	Tow.	15	675	Leligh & Wilkes-Barre Coal Co. (Pa.)	New York, N. Y.	143 Liberty Street.
42	Frt.	36	2,500	Plymouth Steamship Corporation (Mass.)	Boston, Mass.	70 Kilby Street.
43	Fer.	2	40	W. H. Switzer	Portland, Oreg.	Plymouth, Wash.
44	Tow.	14	438	Inland Waterways Co. (Del.)	Louisville, Ky.	
45	Tow.	10	750	Cornell Steamboat Co. (N. Y.)	Albany, N. Y.	Kingston, N. Y.
46	Tow.	6	300	Lamberts Point Towboat Co. (Va.)	Norfolk, Va.	Norfolk & Western Piers.
47	Pas.	27	1,000	Keansburg Steamboat Co. (N. J.)	Perth Amboy, N. J.	Keansburg, N. J.
48	Fsh.	29	500	Eubank Tankard Co. (Va.)	Readville, Va.	Kilmarnock, Va.
49	Msc.	10	60	E. O. Brocks	Los Angeles, Calif.	Laguna Beach, Calif.
50	Pas.	32	350	Baltimore, Chesapeake & Atlantic Ry. Co. (Md.)	Baltimore, Md.	Pier 1, Pratt Street.
51	Pas.	14	500	New York, Philadelphia & Norfolk R. R. Co. (Va.)	Cape Charles, Va.	
52	Frt.	24	1,150	Hart-Wood Lumber Co. (Calif.)	San Francisco, Calif.	1 Drumm Street.
53	Frt.	37	1,500	Swayne & Hoyt (Calif.)	do.	430 Sansome Street.
54	Frt.	37	1,500	do.	do.	Do.
55	Frt.	27	1,400	do.	do.	Do.
56	Frt.	33	1,400	do.	do.	Do.
57	Frt.	29	1,200	Hart-Wood Lumber Co. (Calif.)	do.	1 Drumm Street.
58	Frt.	37	1,500	Swayne & Hoyt (Calif.)	do.	430 Sansome Street.
59	Frt.	32	1,500	do.	do.	Do.
60	Tow.	8	400	James McWilliams Blue Line (N. J.)	New York, N. Y.	1 Broadway.
61	Pas.	15	350	Gulf Coast Steamship Co. (Ala.)	Tampa, Fla.	603 Water Street.
62	Tnk.	34	1,500	Standard Oil Co. (N. J.)	New York, N. Y.	26 Broadway.
63	Frt.	69	* 1,800	United States Shipping Board	Baltimore, Md.	Merchants and Manufacturers' Building.

<sup>a</sup> Can. s. International.  
<sup>b</sup> Formerly st. s. Pocomoke.  
<sup>c</sup> U. S. Navy Pocomoke.  
<sup>d</sup> Formerly st. s. Round Brook.

<sup>e</sup> Formerly st. s. Continental Bridge.  
<sup>f</sup> Formerly st. s. Holyoke Bridge.  
<sup>g</sup> Formerly st. s. East Chicago.  
<sup>h</sup> Formerly German st. s. Ems.

Line No.	Official No.	Signal letters	Rig	Name of vessel	Tonnage		Dimensions			When built	Where built
					Gross	Net	Length	Breadth	Depth		
1	216530	LMCB	St. s.	POLAR SEA.....+	4,111	2,500	339.3	49.1	26.3	1918	Baltimore, Md.
2	217407	LPHQ	St. s.	POLAR STAR.....+	4,297	2,623	339.3	49.1	26.5	1918	do.
3	200590		St. s.	POLO.....	41	28	63.3	15.0	5.0	1903	New Orleans, La.
4	218068	LRDN	St. s.	POLYNIUS.....+	7,041	5,359	409.6	54.2	27.1	1919	Seattle, Wash.
5	3194		St. s.	Pomham.....	161	110	100.0	22.0	6.8	1881	Athens, N. Y.
6	150782		St. w.	Pomona.....	365	295	133.5	28.4	6.1	1898	Portland, Oreg.
7	220334	MBCD	St. s.	POMONA.....+	7,583	4,819	440.0	55.0	35.2	1920	San Francisco, Calif.
8	150831	KPJD	St. s.	PONCE.....	3,506	2,192	317.0	42.0	27.8	1899	Wilmington, Del.
9	150901		St. s.	Ponce.....	26	22	50.0	13.0	5.0	1900	Croton-on-Hudson, N. Y.
10	218450	LRVQ	St. s.	PONTIA.....+	3,283	1,996	324.0	40.2	25.0	1919	Newark, N. J.
11	150294		St. s.	Pontiac.....	112	97	98.6	22.2	7.2	1883	East Providence, R. I.
12	135209		St. s.	Pontiac.....	229	129	116.0	29.3	10.8	1876	Detroit, Mich.
13	215048		St. s.	PONTIAC.....+	8,200	6,367	580.0	60.0	27.9	1917	Ecorse, Mich.
14	203851		St. s.	Pontin Brothers.....	215	121	99.3	30.8	10.6	1907	Tottenville, N. Y.
15	215034		St. s.	Portchester.....	86	58	70.8	21.3	8.8	1917	do.
16	150167		St. s.	Portland.....	118	97	85.5	18.1	7.5	1879	Kennebunk, Me.
17	150976		St. s.	Portland.....	94	489	87.5	21.5	10.0	1902	South Portland, Me.
18	218331		St. w.	Portland.....	801	683	185.2	40.8	8.1	1919	Portland, Oreg.
19	95957		St. w.	Port Allen.....	83	84	96.6	37.0	6.2	1888	Lake Charles, La.
20	214716	LGQT	St. s.	Port Angeles.....	1,358	760	223.2	42.3	15.8	1916	North Bend, Oreg.
21	204539		St. s.	Port Chester.....	373	299	113.6	28.3	9.4	1907	Tottenville, N. Y.
22	77354	KPCL	St. s.	PORT COVINGTON.....	145	99	85.6	22.5	10.7	1899	Camden, N. J.
23	80164		St. s.	Port Newark.....	82	56	80.0	18.3	8.7	1870	New Brunswick, N. J.
24	220150	LWRB	St. s.	PORT SAUNDERS.....	112	12	92.7	17.5	11.6	1904	Christiania, Norway
25	219672		St. s.	Porter.....+	181	123	94.2	25.0	13.2	1919	Yaek, N. Y.
26	208225		St. s.	Portia.....	21	14	39.1	10.6	6.5	1891	Toledo, Ohio.
27	215812	LJGW	St. s.	PORTO RICO.....+	4,301	2,396	370.7	45.1	25.2	1903	Flensburg, Germany
28	150375	KDMQ	St. s.	Portsmouth.....	214	107	116.3	23.0	12.0	1886	Wilmington, Del.
29	210119	LTJS	St. s.	PORTSMOUTH.....+	5,881	4,544	410.5	54.2	27.0	1919	Portsmouth, N. H.
30	150610		St. w.	Portus B. Wear.....	400	200	175.0	28.0	4.0	1892	Port Get There, Alaska
31	150660		St. s.	Post Boy.....	11	6	36.4	11.6	5.2	1894	Buffalo, N. Y.
32	210378	LCNJ	St. s.	POTLATCH.....	575	325	150.0	26.8	16.8	1912	Seattle, Wash.
33	150672	KMBD	St. s.	POTOMAC.....	763	688	176.8	35.8	11.0	1894	Philadelphia, Pa.
34	150680		St. s.	Potomac.....	155	77	102.0	30.5	8.5	1895	Baltimore, Md.
35	150987		St. s.	Potomac.....	145	65	121.0	20.1	8.2	1903	Pocomoke City, Md.
36	215458	LHQW	St. s.	POTOMAC.....+	9,700	5,632	499.3	58.1	28.8	1900	Guestemunde, Germany.
37	150855		St. w.	Potrero.....	531	452	145.0	35.0	8.0	1900	Alameda, Calif.
38	20434		St. s.	Pottawatomie.....	18	11	48.0	11.6	5.5	1871	Green Bay, Wis.
39	220620	MBLK	St. s.	POTTER.....+	6,171	3,797	395.5	55.0	31.4	1920	New Orleans, La.
40	215041		St. s.	POUGHKEEPSIE.....	1,566	948	206.8	47.0	14.2	1917	Tampa, Fla.
41	217010	LQST	St. s.	POUGHKEEPSIE.....	5,588	3,466	400.5	54.2	30.4	1910	Newburgh, N. Y.
42	202330		St. s.	POWELL STACKHOUSE.....	6,171	4,019	504.0	54.2	31.0	1905	Wyandotte, Mich.
43	205637	KWRC	St. s.	POWERFUL.....	176	120	89.4	24.1	12.1	1908	Port Richmond, N. Y.
44	96440		St. s.	Powhatan.....	35	23	57.1	15.1	7.3	1884	Baltimore, Md.
45	150755		St. s.	Powhatan.....	56	25	76.3	19.4	6.5	1897	Pocomoke City, Md.
46	200691		St. s.	Powow.....	48	25	69.0	18.8	7.1	1904	Kennebunk, Me.
47	150938	KRPD	St. s.	Prentiss.....	406	267	111.0	34.5	11.5	1902	Oakland, Calif.
48	150783		St. s.	President.....	112	76	86.3	22.1	10.2	1893	Tomkins Cove, N. Y.
49	221203	MCRK	St. s.	PRESIDENT ADAMS.....+	10,558	6,200	502.1	62.2	28.3	1921	Camden, N. J.
50	216018	LJMR	St. s.	PRESIDENT ARTHUR.....+	10,263	5,918	523.5	60.1	18.9	1900	Stettin, Germany
51	220485	MBGT	St. s.	PRESIDENT CLEVELAND.....	14,123	8,393	517.0	72.2	27.8	1921	Newport News, Va.
52	215457	LHQV	St. s.	PRESIDENT FILLMORE.....	9,099	5,611	499.1	60.1	34.7	1890	Stettin, Germany
53	221420	MCWJ	St. s.	PRESIDENT GARFIELD.....	10,558	6,200	502.1	62.2	28.3	1921	Camden, N. J.
54	221633	MDFK	St. s.	PRESIDENT GRANT.....	14,119	8,405	517.0	72.2	27.8	1921	Sparrows Point, Md.
55	221844	MDJB	St. s.	PRESIDENT HARDING.....	13,869	8,171	516.5	72.2	27.8	1921	Camden, N. J.
56	220952	MCCR	St. s.	PRESIDENT HARRISON.....	10,533	6,195	502.1	62.2	28.3	1921	do.
57	220858	MCBG	St. s.	PRESIDENT HAYES.....	10,533	6,195	502.1	62.2	28.3	1920	do.
58	221658	MCLB	St. s.	PRESIDENT JACKSON.....	14,123	8,377	517.0	72.2	27.8	1921	Newport News, Va.
59	221042	MCKS	St. s.	PRESIDENT JEFFERSON.....	14,174	8,443	516.5	72.2	27.8	1921	Camden, N. J.
60	221645	MDFP	St. s.	PRESIDENT LINCOLN.....	14,187	8,359	516.5	72.2	27.8	1921	do.

1 Formerly st. s. Baltimore.

2 Formerly st. s. Pioneer.

3 Formerly st. s. Excelsior.

4 Formerly st. s. New York Central No. 24.

5 Formerly st. w. Hazel.

6 Formerly st. s. Jack Dykman.

7 Formerly st. s. S. O. Co. No. 4.

8 Formerly st. s. Winnie.

8 Formerly British st. s. Port Saunders.

9 Formerly German st. s. Prinz Joachim.

10 Formerly Moceasin.

11 Formerly German st. s. Neckar.

12 Formerly st. s. Antigone.

13 Formerly st. s. Hygeia.

14 Formerly st. s. Centennial State.

Line No.	Service	Crew	Indicated horse-power	Name of owner	Home port	Address of owner
1	Ref.	56	•1,800	United States Shipping Board	Baltimore, Md.	Merchants and Manufacturers' Building.
2	Pas.	69	•1,800	do	do	Do.
3	Tow.	9	100	Gulf Crushing Co. (La.)	New Orleans, La.	816 Howard Street.
4	Frt.	49	•3,500	United States Shipping Board	Seattle, Wash.	841 Railroad Avenue South.
5	Frt.	13	300	Providence, Fall River & Newport Steamboat Co. (R. I.)	Providence, R. I.	130 Dyer Street.
6	Pas.	13	300	Cowlett Towing Co. (Oreg.)	Portland, Oreg.	181 Oak Street.
7	Frt.	46	3,100	Pomona S. S. Co. (Del.)	Tacoma, Wash.	Tacoma Building.
8	Pas.	59	1,650	New York & Porto Rico Steamship Co. (Me.)	New York, N. Y.	25 Broadway.
9	Tow.	3	37	Ignacio T. Penagaricano	San Juan, P. R.	47 Tetuan Street.
10	Frt.	37	•1,500	United States Shipping Board	Newark, N. J.	Kearny, N. J.
11	Pas.	7	250	Steamer Pontiac (N. Y.)	New York, N. Y.	63 South Street.
12	Fer.	8	360	Detroit & Windsor Ferry Co. (Mich.)	Detroit, Mich.	Foot Woodward Avenue.
13	Frt.	31	1,900	Cleveland-Cliffs S. S. Co. (Ohio)	Cleveland, Ohio.	1460 Union Trust Building.
14	Tow.	0	250	Pontin Boat Corporation (Del.)	New York, N. Y.	90 West Street.
15	Tow.	5	350	Red Star Towing & Transportation Co. (W. Va.)	do	17 Battery Place.
16	Fsh.	23	200	Fisheries Products Co. (N. C.)	Wilmington, N. C.	84 Commercial Street.
17	Frt.	5	350	Central Wharf Towboat Co.	Portland, Me.	Spalding Building.
18	Tow.	7	1,600	Port of Portland Commission	Portland, Oreg.	Foot Convention Street.
19	Fer.	5	110	Baton Rouge Transportation Co. (La.)	Baton Rouge, La.	230 California Street.
20	Frt.	26	900	Charles Nelson Co. (Calif.)	San Francisco, Calif.	Port Chester, N. Y.
21	Frt.	5	400	Port Chester Transportation Co. (N. Y.)	New York, N. Y.	1631 Munsey Building.
22	Tow.	9	500	Curtis Bay Towing Co. (Md.)	Baltimore, Md.	1 Passaic Street.
23	Tow.	9	135	Newark & New York Towboat Co. (N. J.)	Nowark, N. J.	369 Pine Street.
24	Whl.	11	52	California Sea Products Co. (Calif.)	San Francisco, Calif.	Keyser Building.
25	Tow.	9	450	Cottman Co. (Md.)	Baltimore, Md.	Winton, Minn.
26	Tow.	3	24	St. Croix Lumber & Manufacturing Co. (Minn.)	Duluth, Minn.	25 Broadway.
27	Pas.	97	3,000	New York & Porto Rico Steamship Co. (Me.)	New York, N. Y.	
28	Tow.	15	915	New York, Philadelphia & Norfolk R. R. Co. (Va.)	Cape Charles, Va.	
29	*Frt.	53	2,800	United States Shipping Board	Portsmouth, N. H.	
30	Pas.	22	230	American Yukon Navigation Co. (W. Va.)	Juneau, Alaska.	St. Michael, Alaska.
31	Tow.	3	200	Gowanus Towing Co. (N. Y.)	New York, N. Y.	Foot Smith Street (B.).
32	Pas.	28	650	Pugot Sound Navigation Co. (Nov.)	Seattle, Wash.	32 Colman Dock.
33	Frt.	30	450	Baltimore & Virginia Steamboat Co. (Md.)	Baltimore, Md.	Pier 1, Pratt Street.
34	Frt.	6	350	Baltimore & Ohio R. R. Co. (Md.)	do	Baltimore and Charles Streets.
35	Fsh.	25	225	Morris Fisher Co. (Va.)	Reedville, Va.	
36	Pas.	98	3,147	United States Shipping Board	New York, N. Y.	45 Broadway.
37	Frt.	14	300	Potrero Transit Co. (Calif.)	San Francisco, Calif.	Crocker Building.
38	Pas.	3	30	Wm. E. Parmelee	Grand Haven, Mich.	Charlevoix, Mich.
39	Frt.	49	•2,800	United States Shipping Board	New Orleans, La.	Carondelet Building.
40	Pas.	40	1,200	Columbus Trust Co. (N. Y.)	New York, N. Y.	Newburgh, N. Y.
41	Frt.	53	•3,000	United States Shipping Board	do	45 Broadway.
42	Frt.	32	1,800	Mahoning Steamship Co. (Ohio)	Cleveland, Ohio.	Leader-News Building.
43	Tow.	6	250	Lehigh Valley R. R. Co. (N. J.)	New York, N. Y.	143 Liberty Street.
44	Tow.	3	109	Cottman Co. (Md.)	Baltimore, Md.	Keyser Building.
45	Tow.	7	100	F. W. Darling	Newport News, Va.	Hampton, Va.
46	Tow.	4	350	Ross Tow Boat Co. (Mass.)	Boston, Mass.	28 T Wharf.
47	Frt.	18	400	Andrew F. Mahoney	San Francisco, Calif.	1 Drumm Street.
48	Pas.	6	500	Mallory Steamship Co. (Me.)	New York, N. Y.	Pier 30, North River.
49	Pas.	150	7,000	Dollar Steamship Line (Calif.)	San Francisco, Calif.	311 California Street.
50	Frt.	260	8,000	Robert Collyer	New York, N. Y.	21 State Street.
51	Pas.	235	•12,000	Dollar Steamship Line (Calif.)	San Francisco, Calif.	311 California Street.
52	Pas.	205	6,500	United States Shipping Board	New York, N. Y.	45 Broadway.
53	Pas.	115	6,000	Dollar Steamship Line (Calif.)	San Francisco, Calif.	311 California Street.
54	Pas.	198	•12,000	Admiral Oriental Line (Wash.)	Seattle, Wash.	1519 Railroad Avenue South.
55	Pas.	240	•12,000	United States Shipping Board	New York, N. Y.	45 Broadway.
56	Pas.	160	7,000	Dollar Steamship Line (Calif.)	San Francisco, Calif.	311 California Street.
57	Pas.	145	6,000	do	do	Do.
58	Pas.	120	•12,000	United States Shipping Board	Seattle, Wash.	841 Railroad Avenue South.
59	Pas.	210	•13,000	do	do	Do.
60	Pas.	109	•12,000	Dollar Steamship Line (Calif.)	San Francisco, Calif.	311 California Street.

11 Formerly *fa* German st. s. Princess Alice.  
*b* st. s. Princess Matoika.  
 14 Formerly st. s. Golden State.  
*a* German st. s. Hamburg.  
*b* U. S. Navy Powhatan.  
 15 Formerly *c* st. s. New Rochelle.  
*d* st. s. Hindson.  
 16 Formerly st. s. Blue Hen State.

17 Formerly st. s. Pine Tree State.  
*fa* st. s. Lone Star State.  
 18 Formerly *b* st. s. President Taft.  
 19 Formerly st. s. Wolverine State.  
 20 Formerly st. s. Creole State.  
 21 Formerly st. s. Silver State.  
 22 Formerly st. s. Wenatchee.  
 23 Formerly st. s. Hoosier State.

Line No.	Official No.	Signal letters	Rig	Name of vessel	Tonnage		Dimensions			When built	Where built
					Gross	Net	Length	Breadth	Depth		
							Feet	Feet	Feet		
1	221314	MCTL	St. s.	<sup>1</sup> PRESIDENT MCKINLEY	14,127	8,400	516.5	72.2	27.8	1921	Camden, N. J.
2	221727	MDGV	St. s.	<sup>1</sup> PRESIDENT MADISON	14,187	8,341	516.5	72.2	27.8	1921	do.
3	220325	LWVT	St. s.	<sup>1</sup> PRESIDENT MONROE	10,533	6,195	502.1	62.2	28.3	1920	do.
4	220687	MCHW	St. s.	<sup>1</sup> PRESIDENT PIERCE	14,123	8,393	517.0	72.2	27.8	1921	Sparrows Point, Md.
5	221054	MCKW	St. s.	<sup>1</sup> PRESIDENT POLK	10,500	6,304	502.1	62.2	28.3	1921	Camden, N. J.
6	221732		St. s.	<sup>1</sup> PRESIDENT ROOSEVELT	2,481	1,687	241.0	46.1	18.4	1921	Mariners Harbor, N.Y.
7	221901	MDJW	St. s.	<sup>6</sup> PRESIDENT ROOSEVELT	13,869	8,138	516.5	72.2	27.8	1922	Camden, N. J.
8	221233	MCSG	St. s.	<sup>1</sup> PRESIDENT TAFT	14,123	8,416	517.0	72.2	27.8	1921	Sparrows Point, Md.
9	220709	MBRD	St. s.	<sup>1</sup> PRESIDENT VAN BUREN	10,533	6,195	502.1	62.2	28.3	1920	Camden, N. J.
10	221374	MCVN	St. s.	<sup>1</sup> PRESIDENT WILSON	14,127	8,319	516.5	72.2	27.8	1921	do.
11	150786		St. s.	<sup>1</sup> PRESQUE ISLE	4,578	3,486	406.0	50.0	28.0	1898	Cleveland, Ohio.
12	204360		St. s.	<sup>1</sup> Presque Isle	41	35	61.0	17.5	7.8	1907	do.
13	205324		St. s.	<sup>1</sup> PRICE MCKINNEY	4,071	3,433	432.0	54.0	28.0	1908	Lorain, Ohio.
14	150146		St. p.	<sup>1</sup> Pride of the River	619	553	175.0	39.0	8.0	1906	San Francisco, Calif.
15	150983		St. s.	<sup>1</sup> Prinrose	68	40	70.5	19.3	8.0	1902	Athens, N. Y.
16	96347		St. w.	<sup>1</sup> Princess	181	181	160.0	30.0	4.1	1896	Jeffersonville, Ind.
17	150483		St. s.	<sup>1</sup> Princess	44	22	76.4	15.7	6.4	1890	Boston, Mass.
18	116210		St. p.	<sup>1</sup> Princess	335	335	175.0	37.0	5.8	1888	Jeffersonville, Ind.
19	203445	KVQS	St. s.	<sup>1</sup> Princess	151	103	107.0	22.2	10.7	1906	Baltimore, Md.
20	115833		St. s.	<sup>1</sup> Princeton	43	21	57.2	15.5	8.3	1882	Buffalo, N. Y.
21	150876		St. s.	<sup>1</sup> PRINCETON	4,473	3,379	454.0	50.0	28.5	1900	Lorain, Ohio.
22	212833	LFHP	St. s.	<sup>1</sup> PRINCETON	5,031	3,049	385.8	52.4	28.5	1912	Kiel, Germany
23	150666		St. p.	<sup>1</sup> PRISCILLA	5,292	2,673	425.8	52.3	18.3	1894	Chester, Pa.
24	150965		St. s.	<sup>1</sup> PRISCILLA	61	19	82.0	16.0	8.0	1902	Alameda, Calif.
25	223641	MFKN	St. s.	<sup>1</sup> PRISCILLA	6,648	4,160	419.5	56.5	33.3	1924	Camden, N. J.
26	217690		St. s.	<sup>1</sup> PRISCILLA	64	28	71.1	19.0	7.4	1919	Thomaston, Me.
27	217682	LQFP	St. s.	<sup>1</sup> PROCTOR	2,324	1,396	251.0	43.6	22.2	1919	Superior, Wis.
28	150692		St. w.	<sup>1</sup> Proctor K. Smiley	60	66	92.0	30.0	3.2	1895	Catlettsburg, Ky.
29	91422		St. w.	<sup>1</sup> Progress	90	90	128.0	20.0	3.5	1882	Read's Landing, Minn.
30	150598		St. s.	<sup>1</sup> PROGRESS	2,424	1,761	310.0	42.0	25.0	1892	Superior, Wis.
31	150802		St. s.	<sup>1</sup> Progress	27	18	63.7	15.2	6.5	1901	Mudison, Md.
32	213582		St. s.	<sup>1</sup> Progressive	77	52	70.5	20.7	8.4	1916	W. New Brighton, N.Y.
33	150590		St. s.	<sup>1</sup> Promise	473	295	119.5	38.8	12.0	1892	Detroit, Mich.
34	201020		St. w.	<sup>1</sup> Pronto	94	72	100.0	19.0	6.0	1906	Portland, Oreg.
35	219671		St. s.	<sup>1</sup> Propeller	181	123	94.2	25.0	13.2	1910	Nyack, N. Y.
36	150784		St. s.	<sup>1</sup> Prospector	41	25	61.2	14.6	5.2	1898	Seattle, Wash.
37	150781		St. s.	<sup>1</sup> Prosper	111	52	84.1	18.0	9.6	1898	Port Townsend, Wash.
38	3778		St. s.	<sup>10</sup> Protector	40	22	60.2	14.8	6.2	1899	Norfolk, Va.
39	150255		St. s.	<sup>11</sup> Protector	98	49	92.0	20.0	9.8	1882	Camden, N. J.
40	201723		St. p.	<sup>1</sup> PROVIDENCE	4,365	2,602	279.4	60.0	18.6	1905	Quincy, Mass.
41	220625	MBLR	St. s.	<sup>1</sup> PROVINCETOWN	6,216	3,805	402.6	53.2	32.0	1920	Groton, Conn.
42	150835	KQMR	St. s.	<sup>1</sup> PROVINCENCE	292	198	122.3	25.0	14.0	1900	Camden, N. J.
43	217591	LPVW	St. s.	<sup>1</sup> PUGSA	5,113	3,102	300.0	54.2	27.3	1919	Hog Island, Pa.
44	217015	LNFG	St. s.	<sup>1</sup> PUGET SOUND	4,838	3,630	379.1	53.1	27.0	1918	Tacoma, Wash.
45	201964		St. w.	<sup>1</sup> Pup	33	21	54.0	15.6	3.4	1905	Ballard, Wash.
46	150392		St. s.	<sup>1</sup> Puritan	25	14	68.4	15.0	6.0	1887	Portland, Oreg.
47	150898		St. s.	<sup>1</sup> PURITAN	1,762	1,267	259.0	40.5	26.6	1901	Toledo, Ohio.
48	208636		St. s.	<sup>1</sup> PUT IN BAY	1,182	731	226.0	43.5	17.0	1911	do.
49	218705	LSNV	St. s.	<sup>1</sup> PUTNAM	3,515	2,174	321.0	46.2	25.0	1919	Newark, N. J.
50	220141		St. s.	<sup>1</sup> PUTNAM	291	161	146.3	20.2	10.9	1920	Long Island City, N. Y.
51	118371		St. w.	<sup>1</sup> Pyramid	603	457	161.0	27.5	7.0	1890	San Francisco, Calif.
52	211152		St. s.	<sup>1</sup> Q. A. Ollmore	69	51	71.0	20.0	12.5	1913	Cleveland, Ohio.
53	210524	LVRT	St. s.	<sup>1</sup> QUAKER CITY	4,991	3,032	390.0	64.2	27.8	1920	Hog Island, Pa.
54	126076	JWRL	St. s.	<sup>1</sup> Quantico	2,461	1,391	280.0	40.7	15.8	1882	Chester, Pa.
55	20587	JVWG	St. s.	<sup>20</sup> Queen	2,727	1,672	331.2	38.5	21.2	1882	Philadelphia, Pa.
56	20605		St. s.	<sup>1</sup> Queen	42	18	64.0	16.0	6.0	1892	Astoria, Oreg.
57	20627		St. s.	<sup>1</sup> Queen	24	16	64.0	14.5	5.5	1900	San Francisco, Calif.
58	217551	LPFD	St. s.	<sup>1</sup> QUEEN	2,592	1,604	251.0	43.6	26.1	1919	Wyandotte, Mich.
59	20612		St. s.	<sup>1</sup> QUEEN CITY	3,785	2,574	401.4	48.0	23.7	1896	Cleveland, Ohio.
60	20614		St. w.	<sup>1</sup> Queen City	624	624	236.0	41.0	7.0	1887	Cincinnati, Ohio.
61	203355		St. s.	<sup>1</sup> Queen City	24	17	53.2	13.3	6.0	1906	Buffalo, N. Y.
62	20582		St. s.	<sup>1</sup> Queen Mab	10	9	61.0	13.4	4.0	1880	Tottenville, N. Y.

<sup>1</sup> Formerly st. s. Keystone State.  
<sup>2</sup> Formerly st. s. Bay State.  
<sup>3</sup> Formerly st. s. Panhandle State.  
<sup>4</sup> Formerly st. s. Hawkeye State.  
<sup>5</sup> Formerly st. s. Granite State.  
<sup>6</sup> Formerly st. s. Peninsula State.  
<sup>7</sup> Formerly st. s. Buckeye State.

<sup>8</sup> Formerly st. s. Old North State.  
<sup>9</sup> Formerly st. s. Empire State.  
<sup>10</sup> Formerly st. w. <sup>a</sup> H. W. Butterff.  
<sup>11</sup> Formerly st. w. <sup>b</sup> John Lee.  
<sup>12</sup> Formerly st. p. Sunslide.  
<sup>13</sup> Formerly st. s. <sup>a</sup> Shaughraun.  
<sup>14</sup> Formerly st. s. <sup>b</sup> Alpha.



Line No.	Service	Crew	Indicated horse-power	Name of owner	Home port	Address of owner
1	Pas.	210	12,000	United States Shipping Board	Seattle, Wash.	841 Railroad Avenue South.
2	Pas.	200	11,000	Admiral Oriental Line (Wash.)	do	1519 Railroad Avenue South.
3	Pas.	115	6,000	Dollar Steamship Line (Calif.)	San Francisco, Calif.	311 California Street.
4	Pas.	240	12,000	do	do	Do.
5	Pas.	49	6,000	do	do	Do.
6	Pas.	11	3,500	City of New York	New York, N. Y.	Municipal Building.
7	Pas.	130	15,000	United States Shipping Board	do	45 Broadway.
8	Pas.	238	12,000	Dollar Steamship Line (Calif.)	San Francisco, Calif.	311 California Street.
9	Pas.	115	6,000	do	do	Do.
10	Pas.	240	12,000	do	do	Do.
11	Frt.	26	1,500	Presque Isle Transportation Co. (W. Va.)	Cleveland, Ohio	Union Trust Building.
12	Pas.	4	50	Nautical Amusement Co. (Ohio)	do	Rocky River, Ohio.
13	Frt.	22	1,500	Pioneer S. S. Co. (Ohio)	do	Rockefeller Building.
14	Pas.	17	650	California Transportation Co. (Calif.)	San Francisco, Calif.	Pier 30.
15	Tow.	5	183	Cornell Steamboat Co. (N. Y.)	Albany, N. Y.	Kingston, N. Y.
16	Pas.	25	258	Delta Line Steamers (Del.)	Memphis, Tenn.	Box 045.
17	Frt.	3	20	Majestic Canning Co. (Mo.)	Portland, Me.	243 Commercial Street.
18	Frt.	11	686	River Excursion Co. (Del.)	Cincinnati, Ohio	Foot Main Street.
19	Tow.	8	500	Cahill Towing Line (N. J.)	New York, N. Y.	11 Moore Street.
20	Tow.	4	120	American Construction Co. (Ohio)	Cleveland, Ohio	Marlon Building.
21	Frt.	23	2,000	Pittsburgh Steamship Co. (W. Va.)	Duluth, Minn.	Wolvyn Building.
22	Tnk.	29	1,500	Standard Oil Co. (N. J.)	New York, N. Y.	26 Broadway.
23	Pas.	180	8,500	New England Steamship Co. (Conn.)	Fall River, Mass.	Pier 3.
24	Tow.	5	200	Shell Co. of California (Calif.)	San Francisco, Calif.	200 Bush Street.
25	Tnk.	38	3,000	New York Shipbuilding Corporation (N. Y.)	Philadelphia, Pa.	Camden, N. J.
26	Tow.	5	90	Doane Tow Boat Co. (Mass.)	Boston, Mass.	Lewis Wharf.
27	Frt.	35	1,500	United States Shipping Board	New York, N. Y.	45 Broadway.
28	Fer.	4	54	Kenova Wharf & Ferry Co. (W. Va.)	Pittsburgh, Pa.	Kenova, W. Va.
29	Tow.	5	200	Tennessee Hoop Co. (Tenn.)	Memphis, Tenn.	Waterworks Avenue and North Second Street.
30	Frt.	27	1,600	Thompson Transportation Co. (Ohio)	Cleveland, Ohio	Foot East Fortieth Street.
31	Tow.	4	100	Port Utilities Commission (S. C.)	Charleston, S. C.	
32	Tow.	6	400	Nowtown Creek Towing Co. (N. Y.)	New York, N. Y.	Long Island City, N. Y.
33	Fer.	10	1,400	Detroit & Windsor Ferry Co. (Mich.)	Detroit, Mich.	Foot Woodward Avenue.
34	Tow.	7	300	Port of Portland Commission	Portland, Oreg.	Spalding Building.
35	Tow.	11	750	Suderman & Young Towing Co. (Tex.)	Galveston, Tex.	905 United States National Bank Building.
36	Tow.	4	70	Volney C. F. Young	Seattle, Wash.	Olympia, Wash.
37	Tow.	9	250	Bellingham Tug & Barge Co. (Wash.)	do	1214 Cornwall Avenue.
38	Tow.	1	100	Norfolk Lighterage Co. (Va.)	Norfolk, Va.	
39	Tow.	6	475	Mobile & Gulf Navigation Co. (Ala.)	Mobile, Ala.	Foot Palmette Street.
40	Frt.	210	5,500	New England Steamship Co. (Conn.)	Fall River, Conn.	Pier 3.
41	Frt.	50	2,500	United States Shipping Board	New London, Conn.	Groton, Conn.
42	Tow.	16	750	Frank M. Walker	Philadelphia, Pa.	615 Drexel Building.
43	Frt.	43	3,000	United States Shipping Board	do	Bourse Building.
44	Frt.	50	2,500	do	Tacoma, Wash.	
45	Tow.	3	25	John C. Green	Eagle, Alaska	Fairbanks, Alaska.
46	Tow.	7	150	Bellingham Tug & Barge Co. (Wash.)	Seattle, Wash.	Bellingham, Wash.
47	Pas.	32	1,700	Michigan Transit Co. (Ill.)	Chicago, Ill.	Municipal Pier.
48	Pas.	60	3,090	Ashley & Dustin Steamers Line (Mich.)	Detroit, Mich.	Foot First Street
49	Frt.	37	1,500	United States Shipping Board	Newark, N. J.	Kearny, N. J.
50	Frt.	2	400	New York Canal & Great Lakes Corporation (Del.)	New York, N. Y.	67 Wall Street.
51	Frt.	0	120	California Salt Co. (Del.)	San Francisco, Calif.	200 Bush Street.
52	Tow.	5	400	Great Lakes Towing Co. (N. J.)	Cleveland, Ohio	Union Trust Building.
53	Frt.	41	2,500	United States Shipping Board	Philadelphia, Pa.	Bourse Building.
54	Frt.	35	2,400	Merchants & Miners' Transportation Co. (Md.)	Baltimore, Md.	112 South Gay Street.
55	Pas.	82	3,000	Pacific Steamship Co. (Me.)	Tacoma, Wash.	Arthur Rust Building.
56	Tow.	3	90	Allman-Hubble Tug Boat Co. (Wash.)	Seattle, Wash.	Hoquiam, Wash.
57	Fsb.	3	75	Alaska Packers Association (Calif.)	San Francisco, Calif.	111 California Street.
58	Frt.	31	1,800	Queen Steamship Corporation (Del.)	Duluth, Minn.	McDonough Terminal.
59	Frt.	30	1,700	Pittsburgh Steamship Co. (W. Va.)	do	Wolvyn Building.
60	Pas.	50	1,214	Louisville & Cincinnati Packet Co. (Ky.)	Cincinnati, Ohio	Foot Main Street.
61	Tow.	2	25	State of New York	Buffalo, N. Y.	Foot Porter Avenue.
62	Frt.	3	45	Charles G. Johnson, sr.	New York, N. Y.	Jersey City, N. J.

<sup>11</sup> Formerly German st.s. Sloux.

<sup>12</sup> Formerly st.w. <sup>a</sup> Minnie.

<sup>13</sup> Formerly st.w. <sup>b</sup> Percy Swain.

<sup>14</sup> Formerly st.s. Pathfinder.

<sup>15</sup> Formerly st.s. Bentley.

<sup>16</sup> Formerly <sup>a</sup> st. s. Protector.

<sup>17</sup> Formerly <sup>b</sup> U. S. Q.M. C. st. s. Protector.

<sup>18</sup> Formerly st.p. Snool.

<sup>19</sup> Formerly st.s. Chattahoochee.

<sup>20</sup> Formerly st.s. Queen of the Pacific.

<sup>21</sup> Formerly st.s. Lake Florida.

Line No.	Official No.	Signal letters	Rig	Name of vessel	Tonnage		Dimensions			When built	Where built
					Gross	Net	Length	Breadth	Depth		
							Feet	Feet	Feet		
1	202347		St. s.	QUEENS	1,954	1,329	210.4	40.1	18.4	1905	Sparrows Point, Md.
2	200379		St. s.	Quequechan	76	37	75.3	20.1	8.2	1903	Bath, Me.
3	20581		St. s.	Qulekstep	231	128	144.8	19.9	9.9	1879	Noank, Conn.
4	20017		St. w.	Qulekstep	343	233	123.8	24.8	4.4	1898	Seattle, Wash.
5	220260	LWTF	St. s.	QUILLWARK	6,034	4,445	402.0	63.0	32.2	1920	Oakland, Calif.
6	220985	MCIT	St. s.	Quinault	1,138	610	210.0	43.1	16.4	1921	Portland, Oreg.
7	222704	MDWB	St. s.	QUINCY	4,236	3,193	350.5	61.0	22.6	1909	Sunderland, England.
8	208762		St. s.	QUINCY A. SHAW	6,336	5,013	501.0	64.0	30.0	1911	Lorain, Ohio.
9	219309	LTWM	St. s.	QUINNIPIAC	6,202	3,844	409.6	64.4	27.4	1919	Groton, Conn.
10	217144	LNMR	St. s.	QUISTONCK	5,144	3,072	390.0	64.2	27.6	1918	Hog Island, Pa.
11	218370	LRSD	St. s.	Quitacas	4,767	2,950	379.4	63.1	27.0	1919	Tacoma, Wash.
12	202628		St. s.	Quoddy	30	8	69.0	15.1	6.2	1900	Dennysville, Me.
13	219419		St. s.	Quoque	183	105	92.5	25.1	16.7	1919	Wilmington, Del.
14	110893		St. s.	R. Miller	83	56	75.1	18.5	6.8	1891	Astoria, Oreg.
15	111336		St. s.	R. B. Douglas	176	87	127.0	20.6	9.1	1901	Pocomoke City, Md.
16	207470		St. w.	R. C. Brown	184	116	120.6	24.0	6.0	1910	Oshkosh, Wis.
17	110896		St. s.	R. C. Velt	192	96	106.2	23.8	12.2	1891	Athens, N. Y.
18	221897	MDJV	St. s.	R. D. LEONARD	1,778	1,082	265.9	39.2	19.6	1922	Wilmington, Del.
19	201815		St. s.	R. E. DUVILLE	102	69	120.5	28.0	7.0	1905	Toledo, Ohio.
20	213683		St. s.	RU. E. Matton	29	18	62.5	14.9	7.8	1915	Benton Harbor, Mich.
21	214488		St. s.	R. G. Cooper	28	10	53.0	14.0	5.9	1916	Manitowoc, Wis.
22	110519		St. s.	R. G. Townsend	83	41	81.6	20.5	8.5	1882	Philadelphia, Pa.
23	111016		St. s.	R. J. Barrett	109	54	84.0	21.5	10.2	1893	Athens, N. Y.
24	200183		St. s.	R. J. Foster	45	31	70.0	16.6	7.0	1903	New Baltimore, N. Y.
25	221160	MCQN	St. s.	R. J. HANNA	7,095	4,388	435.0	66.2	33.4	1921	Oakland, Calif.
26	110702		St. s.	R. J. Moran	75	37	76.0	19.3	9.1	1886	Athens, N. Y.
27	219194		St. w.	R. J. Stewart	63	63	90.4	20.5	3.9	1920	St. Joseph, Mo.
28	201701		St. s.	RU. L. AGASSIZ	4,510	4,010	532.0	66.2	31.0	1907	Chicago, Ill.
29	162391		St. s.	RU. M. Shanklin	163	97	104.0	30.0	9.0	1905	Tottenville, N. Y.
30	297693		St. s.	RU. P. REIDENBACH	71	37	68.7	17.0	11.0	1910	Cleveland, Ohio.
31	77532		St. s.	RU. R. RICHARDSON	4,046	2,925	414.0	50.0	24.0	1902	Lorain, Ohio.
32	110910		St. s.	R. T. Hoy	21	15	51.0	14.2	5.7	1891	Cleveland, Ohio.
33	212627		St. s.	RU. W. Ditch	16	11	38.2	11.8	4.0	1917	Manitowoc, Wis.
34	214951	LGWP	St. s.	RU. W. STEWART	7,530	4,600	467.6	62.7	32.0	1917	Camden, N. J.
35	218515	LSBF	St. s.	RU. Granger Benson	177	30	95.5	21.7	12.2	1919	Green Bay, Wis.
36	220673	MBPS	St. s.	Rachorse	161	101	94.5	21.8	12.0	1920	Eastport, Md.
37	212670		St. s.	RACINE	95	31	68.7	17.0	11.0	1914	Cleveland, Ohio.
38	110169	KGSR	St. s.	Radha	255	116	146.0	20.0	12.2	1881	Newburgh, N. Y.
39	111443		St. s.	RADIANT	81	55	74.0	18.0	9.0	1903	Philadelphia, Pa.
40	211610	LDFT	St. s.	RADIANT	2,487	1,258	250.0	43.0	26.6	1913	Cleveland, Ohio.
41	222342		St. s.	RADIO	21	14	41.2	13.2	5.2	1922	Huifalo, N. Y.
42	222885		St. s.	Radlo	189	94	94.2	25.0	13.2	1923	Brooklyn, N. Y.
43	220177		St. s.	Radlum	107	54	70.0	21.1	7.5	1920	Rockland, Me.
44	105323		St. s.	Radnor	45	22	68.9	15.6	7.6	1873	Baltimore, Md.
45	111109		St. s.	Radnor	122	83	80.2	22.7	10.8	1896	South Amboy, N. J.
46	216203	LKJN	St. s.	RADNOR	7,699	5,698	434.3	57.7	27.1	1913	Chester, Pa.
47	208211		St. s.	Rainbow	29	20	56.7	15.5	6.3	1910	Erie, Pa.
48	111268	KPRS	St. s.	Rainier	1,410	818	204.9	38.0	21.3	1900	Hoquiam, Wash.
49	215818	LHSQ	St. s.	RAJAH	2,264	1,350	283.5	42.1	18.8	1902	Bremerhaven, Germany.
50	110081		St. s.	Raleigh	260	205	119.1	23.2	8.2	1872	Portsmouth, Va.
51	203422	KVNS	St. s.	RALEIGH	1,185	805	222.5	33.0	21.3	1906	Sparrows Point, Md.
52	202894		St. w.	RALPH HICKS	76	76	110.8	20.1	3.4	1902	St. Louis, Mo.
53	221073		St. s.	RALPH J. PALUMBO	755	513	102.3	40.0	14.2	1921	Chelsea, Mass.
54	125711		St. s.	Rambler	188	128	123.0	26.3	10.0	1879	Greenpoint, N. Y.
55	27614		St. s.	Ramona	24	18	49.5	13.5	5.0	1891	Poughkeepsie, N. Y.
56	111474	KSNL	St. p.	Ramona	417	263	118.0	29.0	12.2	1903	Alameda, Calif.
57	110718		St. s.	Ranococas	150	122	95.8	22.5	8.3	1886	Wilmington, Del.
58	208158	LBIK	St. s.	RANOCOCAS	106	71	79.0	20.0	9.2	1910	Camden, N. J.
59	77077		St. w.	Ranger	198	141	132.8	27.5	4.2	1892	Pittsburgh, Pa.
60	110534		St. s.	Ranger	213	116	137.4	21.2	12.0	1882	Nysic, Conn.
61	222694		St. w.	Ranger	23	23	66.0	16.0	2.8	1919	Hermann, Mo.
62	110800		St. s.	Rapid Transit	192	91	98.0	30.8	7.4	1891	Hudlock, Wash.
63	111445		St. s.	Rappahannock	146	71	121.0	19.9	8.2	1903	Pocomoke City, Md.
64	212445		St. s.	Ray	22	15	42.0	12.6	5.8	1914	Manitowoc, Wis.
65	111317		St. s.	Raymond	36	28	54.9	13.6	6.3	1900	Brunswick, Ga.
66	202779		St. s.	Raymond	33	22	51.7	15.0	5.5	1906	Hartford, Conn.

1 Formerly of German st. s. Vogesen  
 2 U. S. Navy Quincy.  
 3 Formerly st. s. Veroula L.  
 4 Formerly st. s. William A. Hawgood.

5 Formerly Barge Penoles.  
 6 Formerly st. s. J. M. Jenks.  
 7 Formerly st. s. Red Crown II.  
 8 Formerly st. s. Edward L. Doheny.

Line No.	Service	Crew	Indicated horse-power	Name of owner	Home port	Address of owner
1	For.	15	3,500	City of New York (N. Y.)	New York, N. Y.	Municipal Building.
2	Frt.	2	250	Staples Transportation Co. (Mo.)	Fall River, Mass.	404 Davol Street.
3	Fsh.	23	350	Fisherles Products Co. (N. C.)	Wilmington, N. C.	
4	Pas.	18	300	Alaska Rivers Navigation Co. (Alaska)	Seward, Alaska	
5	Frt.	43	*2,800	United States Shipping Board	San Francisco, Calif.	309 Pine Street.
6	Frt.	25	625	Hart-Wood Lumber Co. (Calif.)	do.	1 Drumm Street.
7	Frt.	34	2,500	Quincy Steamship Co. (N. Y.)	New York, N. Y.	11 Broadway.
8	Frt.	32	1,760	Calumet Transportation Co. (Ohio)	Cleveland, Ohio	Leader-News Building.
9	Frt.	44	*2,600	United States Shipping Board	New London, Conn.	Croton, Conn.
10	Frt.	42	*2,500	do.	Philadelphia, Pa.	Bourse Building.
11	Frt.	41	2,500	do.	Tacoma, Wash.	
12	Pas.	2	90	Massachusetts Steamship Co.	Boston, Mass.	Somerville, Mass.
13	Tow.	6	490	Long Island R. R. Co. (N. Y.)	New York, N. Y.	Long Island City, N. Y.
14	Tow.	4	125	Knappton Towboat Co. (Wash.)	Astoria Building	Knappton, Wash.
15	Fsh.	26	250	Morris Fisher Co. (Va.)	Reedville, Va.	
16	Frt.	10	200	H. W. Carter	Milwaukee, Wis.	Oshkosh, Wis.
17	Tow.	10	500	Lutehor & Moore Lumber Co. (Tex.)	Port Arthur, Tex.	Orange, Tex.
18	Tnk.	21	*750	Atlantio Refining Co. (Pa.)	Philadelphia, Pa.	260 South Broad Street.
19	Drq.	9	250	Dovillo Lake Sand & Gravel Co.	Toledo, Ohio	424 Water Street.
20	Tow.	3	200	David G. Roberts	Albany, N. Y.	Champlain, N. Y.
21	Fsh.	5	75	J. Wheaton	Port Huron, Mich.	614 St. Clair Street.
22	Tow.	8	348	Cornell Steamboat Co. (N. Y.)	Albany, N. Y.	Kingston, N. Y.
23	Tow.	5	400	Edward E. Barrett	New York, N. Y.	60 West Street.
24	Tow.	4	121	Cornell Steamboat Co. (N. Y.)	Albany, N. Y.	Kingston, N. Y.
25	Tnk.	37	3,000	Standard Oil Co. (Calif.)	San Francisco, Calif.	225 Bush Street.
26	Tow.	7	150	Queens Towing Line (N. Y.)	New York, N. Y.	11 Moore Street.
27	Tow.	3	148	Pioneer Sand Co. (Mo.)	Kansas City, Mo.	St. Joseph, Mo.
28	Frt.	32	1,800	Calumet Transportation Co. (Ohio)	Cleveland, Ohio	Leader-News Building.
29	Tow.	6	385	Crew Lovlek Co. (Pa.)	Philadelphia, Pa.	219 North Broad Street.
30	Tow.	4	250	Great Lakes Towing Co. (N. J.)	Cleveland, Ohio	1060 Union Trust Building.
31	Frt.	23	1,500	Pittsburgh Steamship Co. (W. Va.)	Duluth, Minn.	Wolvin Building.
32	Frt.	2	135	S. L. Boutin Fish Co.	do.	Bayfield, Wis.
33	Fsh.	2	30	Peter J. Faso	Grand Haven, Mich.	26 Howard Street.
34	Tnk.	42	3,200	Pan-American Petroleum & Transport Co. (Del.)	Los Angeles, Calif.	Security Building.
35	Tow.	13	450	East Jersey R. R. & Terminal Co. (N. J.)	New York, N. Y.	11 Broadway.
36	Tow.	11	450	United States Shipping Board	Norfolk, Va.	Army Base.
37	Tow.	4	400	Great Lakes Towing Co. (N. J.)	Duluth, Minn.	N. P. Dock.
38	Frt.	17	750	New York & Louisiana Transportation Co. (La.)	New Orleans, La.	1103 Ibernia Building.
39	Tow.	5	250	D. T. Sheridan	Philadelphia, Pa.	127 Walnut Street.
40	Tnk.	30	1,400	Union Oil Co. of California (Calif.)	Los Angeles, Calif.	Union Oil Building.
41	Fsh.	4	40	Edward Mang	Buffalo, N. Y.	La Salle, N. Y.
42	Tow.	8	450	Hainesport Mining & Transportation Co. (N. J.)	Philadelphia, Pa.	Beach and Berks Streets.
43	Frt.	6	75	Abraham Feinberg	New York, N. Y.	2564 Bedford Avenue (B.).
44	Tow.	7	125	Joseph H. Mullen, jr.	Baltimore, Md.	3011 Frisby Street.
45	Tow.	5	400	Pennsylvania R. R. Co. (Pa.)	New York, N. Y.	Jersey City, N. J.
46	Frt.	47	2,600	United States Shipping Board	Philadelphia, Pa.	Bourse Building.
47	Fsh.	3	35	Charles A. Mattison	Sandusky, Ohio	Vermilion, Ohio.
48	Frt.	27	1,000	Atlas Steamship Co. (Calif.)	San Francisco, Calif.	332 Pine Street.
49	Frt.	39	900	Rajah Steamship Co. (La.)	New Orleans, La.	Louisiana Building.
50	Frt.	12	335	William A. Rigoulet	New York, N. Y.	350 Fulton Street (B.).
51	Frt.	17	1,200	Saginaw-Bay City Steamship Co. (Mich.)	Port Huron, Mich.	Saginaw, Mich.
52	Tow.	13	86	Frahn-Colton Contracting Co. (Mo.)	St. Louis, Mo.	602 Merchants-Laclede Building.
53	Fer.	7	700	City of Boston (Mass.)	Boston, Mass.	City Hall.
54	Frt.	7	150	Rambler Corporation (Del.)	New York, N. Y.	24 Stato Street.
55	Pas.	3	25	Nelson Weeks	Albany, N. Y.	Athens, N. Y.
56	Fer.	6	700	San Diego & Coronado Ferry Co. (Calif.)	San Diego, Calif.	
57	Frt.	5	100	United States Gypsum Transportation Co. (N. Y.)	New York, N. Y.	17 State Street.
58	Tow.	4	350	Hainesport Mining & Transportation Co. (N. J.)	Philadelphia, Pa.	Beach and Berks Streets.
59	Tow.	13	475	Pittsburgh Coal Co. (Pa.)	Pittsburgh, Pa.	1730 Straus Building.
60	Fsh.	26	250	Consolidated Fisheries Co. (Del.)	Wilmington, Del.	Lewes, Del.
61	Tow.	4	35	St. Charles Sand & Material Co. (Mo.)	St. Louis, Mo.	St. Charles, Mo.
62	Frt.	12	70	Star Steamship Co. (Wash.)	Seattle, Wash.	
63	Fsh.	25	225	Morris Fisher Co. (Va.)	Reedville, Va.	
64	Fsh.	5	25	Leonard J. Johnson	Grand Haven, Mich.	Ludington, Mich.
65	Tow.	5	50	Jacksonville Lighterage Co. (Fla.)	Jacksonville, Fla.	
66	Frt.	4	90	Hartford & New York Transportation Co. (Conn.)	Hartford, Conn.	230 Stato Street.

\* Formerly st. s. Guardlan.

† Formerly German st. s. Rajah.

‡ Formerly st. w. Albertmilla.

§ Formerly st. s. Caroline Peene.

|| Formerly st. s. Young America.

¶ Formerly st. w. John W. Allen.

Line No.	Official No.	Signal letters	Rig	Name of vessel	Tonnage		Dimensions			When built	Where built
					Gross	Net	Length	Breadth	Depth		
1	203448	KVPF	St. s.	Raymond.....	595	350	182.4	38.0	13.0	1906	Prosper, Oreg.
2	205086		St. w.	Raymond.....	32	32	88.4	16.0	3.2	1909	Raymond City, W. Va.
3	208205		St. s.	Raymond.....	27	21	52.8	15.4	6.0	1910	Erle, Pa.
4	210519	LCNT	St. s.	RAYO.....	3,663	2,223	321.7	46.2	27.5	1912	Camden, N. J.
5	220864	MCBN	St. s.	REAPER.....	6,774	5,160	416.8	56.1	32.7	1920	Bath, Me.
6	110232		St. s.	Rebecca.....	39	19	67.0	14.0	6.7	1874	Camden, N. J.
7	111352		St. w.	Rebecca.....	254	254	103.4	46.0	4.2	1901	Parkersburg, W. Va.
8	110667		St. s.	Record.....	59	30	68.4	17.0	8.0	1884	Cleveland, Ohio.
9	221062	MCLD	St. s.	REDHURD.....	3,285	1,965	324.0	46.2	25.0	1921	Port Jefferson, N. Y.
10	200987		St. s.	Redfield, Jr.....	30	20	46.0	12.6	6.0	1904	Oshkosh, Wis.
11	221063	MCLF	St. s.	REDMAN.....	3,285	1,965	324.0	46.2	25.0	1921	Port Jefferson, N. Y.
12	214819	LQTR	St. s.	Redwood.....	1,793	1,045	226.4	41.8	23.1	1917	Bellingham, Wash.
13	110790		St. s.	Red Ash.....	117	68	92.6	22.0	9.6	1888	Brooklyn, N. Y.
14	145475		St. s.	Red Ash No. 2.....	142	71	91.0	20.0	9.5	1888	Wilmington, Del.
15	111411		St. s.	RED BANK.....	1,016	501	200.0	44.0	17.3	1902	do.
16	111067		St. w.	Red Bluff.....	246	185	150.5	33.0	3.2	1894	Sacramento, Calif.
17	207553		St. s.	Red Jacket.....	186	90	92.1	17.6	9.7	1010	Tonawanda, N. Y.
18	219442	LVFT	St. s.	RED MOUNTAIN.....	5,395	3,360	400.7	54.2	30.2	1919	Pensacola, Fla.
19	76793		St. w.	Red Wing.....	98	98	131.0	22.5	4.2	1889	Winona, Minn.
20	111405	KRPW	St. s.	REDONDO.....	1,221	735	188.0	38.0	19.3	1902	Toledo, Ohio.
21	162330		St. s.	Redondo.....	77	42	65.8	20.0	9.2	1904	Hoguenam, Wash.
22	203596		St. w.	Reform.....	627	560	178.0	40.0	6.0	1898	Wood Island, Calif.
23	110987		St. s.	REFUGEE.....	33	23	54.2	15.0	6.9	1892	Wilmington, Del.
24	76498		St. s.	Regina B.....	70	48	62.0	18.0	5.6	1884	New Haven, Conn.
25	110948		St. s.	Regis.....	91	45	76.5	19.5	8.6	1891	Camden, N. J.
26	77456		St. s.	REGULUS.....	4,805	3,208	416.0	60.0	28.0	1901	Cleveland, Ohio.
27	8926		St. s.	Reichert Brothers.....	85	42	75.0	19.0	9.0	1873	Philadelphia, Pa.
28	219866	LWQJ	St. s.	Reindeer.....	164	101	94.5	24.8	12.0	1920	Eastport, Md.
29	111421		St. s.	Reliable.....	50	34	73.1	17.4	6.0	1902	Astoria, Oreg.
30	218855		St. s.	Reliable.....	89	6	77.4	21.9	8.6	1917	West New Brighton, N. Y.
31	86436		St. s.	RELIABLE No. 1.....	62	28	70.0	18.0	8.0	1898	Wilmington, Del.
32	21961		St. s.	Reliance.....	98	70	90.0	22.5	7.5	1870	Philadelphia, Pa.
33	105991		St. s.	Reliance.....	75	37	81.0	18.0	8.0	1881	Camden, N. J.
34	110842		St. s.	Reliance.....	94	47	92.2	21.2	10.5	1889	Benecla, Calif.
35	110878		St. s.	RELIANCE.....	150	23	94.0	20.3	10.0	1890	Dubuque, Iowa.
36	111278		St. s.	Reliance.....	93	51	118.0	20.5	6.5	1904	Portland, Oreg.
37	200164		St. s.	Reliance.....	62	42	70.0	17.6	7.8	1903	Long Island City, N. Y.
38	204489		St. w.	Reliance.....	201	171	120.0	25.6	4.6	1907	St. Michael, Alaska.
39	214117		St. s.	Reliance.....	204	136.6	26.0	4.7	1916	Elizabeth, Pa.	
40	95227		St. s.	Relief.....	70	51	75.0	18.0	9.6	1873	Chester, Pa.
41	110355	KCSM	St. s.	Relief.....	210	8	112.0	22.5	12.0	1884	Philadelphia, Pa.
42	116701		St. s.	Relief.....	16	14	63.0	9.6	6.0	1884	Camden, N. J.
43	110884		St. s.	Relief.....	212	113	128.7	23.0	12.1	1891	Philadelphia, Pa.
44	203513		St. s.	Relief.....	220	198	117.5	22.5	4.7	1906	Blacks, Oreg.
45	208088	KWBH	St. s.	RELIEF.....	889	322	181.6	30.2	20.0	1907	Wilmington, Del.
46	207224		St. w.	Relief.....	49	49	91.0	23.4	3.0	1910	Point Pleasant, W. Va.
47	214263		St. w.	Relief.....	41	37	64.0	13.6	3.0	1916	Cooquille, Oreg.
48	218189	LRJQ	St. s.	REMUS.....	4,714	2,931	379.9	63.1	26.8	1919	Tacoma, Wash.
49	210175		St. s.	RESOWN.....	4,154	2,098	373.0	62.0	25.0	1912	Lorain, Ohio.
50	111302		St. s.	RENSELLER.....	4,472	3,411	354.0	50.0	24.0	1909	Cleveland, Ohio.
51	206501		St. p.	RENSELLER.....	2,400	1,796	347.3	42.5	12.5	1909	Newburgh, N. Y.
52	220139		St. s.	RENSELLER.....	291	164	140.3	20.2	10.9	1920	Long Island City, N. Y.
53	215452	LHQN	St. s.	REPUBLIC.....	17,910	10,810	599.5	68.3	24.4	1907	Delfast, Ireland.
54	219636	LVRC	St. s.	REPUBLIC.....	5,056	3,700	391.8	51.3	28.8	1920	Wilmington, Del.
55	18759		St. s.	Rescue.....	32	10	59.5	15.6	6.0	1873	Norfolk, Va.
56	110691		St. s.	Rescue.....	75	37	79.0	19.0	9.0	1896	Camden, N. J.
57	111215	KPBN	St. s.	Rescue.....	537	284	160.3	32.2	16.8	1889	Tottenville, N. Y.
58	10511		St. s.	Reserve.....	90	52	72.0	20.0	7.8	1863	New York, N. Y.
59	21308		St. s.	Reserve.....	225	140	140.0	25.5	8.7	1894	Brooklyn, N. Y.
60	202927		St. s.	Resolute.....	68	46	89.0	17.0	6.5	1906	Mobile, Ala.
61	205311	KWQF	St. s.	RESOLUTE.....	291	199	122.3	25.0	14.0	1908	Camden, N. J.
62	206748		St. s.	Resolute.....	20	13	40.7	14.6	4.5	1909	Milford, Del.
63	212379		St. w.	Resolute.....	60	60	108.0	21.6	3.2	1914	Pudueh, Ky.

1 Formerly st. s. Conimicut.  
 2 Formerly st. s. Heozolake.  
 3 Formerly st. s. Transfer No. 5.  
 4 Formerly st. w. Junata.  
 5 Formerly st. s. J. P. Thomas.  
 6 Formerly st. s. John J. Albright.  
 7 Formerly st. s. <sup>a</sup> Egbert Myers, <sup>b</sup> Conesta.

a Gem.  
 b S. O. Co. No. 11.  
 c W. M. J. Peoples.  
 d Gem.  
 e Edward L. Fuller.  
 f Stanley Barton.  
 g Formerly st. s. Anna.

Line No.	Service	Crew	Indicated horse-power	Name of owner	Home port	Address of owner
1	Frt.	18	425	Sudden & Christenson (Calif.)	San Francisco, Calif.	230 California Street.
2	Tow.	3	45	Richland Coal Co. (W. Va.)	Pittsburgh, Pa.	Wheeling, W. Va.
3	Fsh.	4	50	Joseph Edward Poplinski	Milwaukee, Wis.	851 Sobieski Street.
4	Tnk.	32	1,800	Standard Transportation Co. (Del.)	New York, N. Y.	26 Broadway.
5	Tnk.	33	2,900	Texas Steamship Co. (N. Y.)	do.	17 Battery Place.
6	Tow.	5	125	Philadelphia Transportation & Lighterage Co. (N. J.)	Philadelphia, Pa.	119 Walnut Street.
7	Tow.	14	310	Rodgers Sand Co. (Pa.)	Pittsburgh, Pa.	1 Wood Street.
8	Tow.	5	225	Union Towing & Wrecking Co. (W. Va.)	Duluth, Minn.	N. P. Dock.
9	Frt.	31	1,800	Redbird Steamship Corporation (Del.)	Wilmington, Del.	Du Pont Building.
10	Tow.	2	40	Henry H. Nettikoven	Milwaukee, Wis.	Oshkosh, Wis.
11	Frt.	30	1,600	Redman Steamship Corporation (Del.)	Wilmington, Del.	Du Pont Building.
12	Frt.	31	100	Pacific American Fisheries (Me.)	Seattle, Wash.	South Bellingham, Wash.
13	Tow.	6	450	Red Ash Towing Line (Del.)	New York, N. Y.	11 Moore Street.
14	Tow.	6	600	Red Ash Towing Line (Del.)	do.	11 Moore Street.
15	Fer.	10	1,000	Central R. R. Co. of New Jersey (N. J.)	do.	143 Liberty Street.
16	Frt.	30	160	Sacramento Transportation Co. (Calif.)	San Francisco, Calif.	Sacramento, Calif.
17	Frt.	4	85	Harry A. Killian	Albany, N. Y.	Kingston, N. Y.
18	Frt.	45	*3,000	United States Shipping Board	Pensacola, Fla.	
19	Pas.	18	300	Ralph E. Gaches	Cincinnati, Ohio	25 Opera Place.
20	Pas.	29	600	Alaska Steamship Co. (Nev.)	New York, N. Y.	120 Broadway.
21	Fsh.	6	350	Pacific American Fisheries (Me.)	Ketchikan, Alaska.	
22	Pas.	17	375	California Transportation Co. (Calif.)	San Francisco, Calif.	Pier 3.
23	Fer.	5	100	Society for the Reformation of Juvenile Delinquents (N. Y.)	New York, N. Y.	Randall's Island, N. Y.
24	Frt.	3	100	City of New York	do.	Municipal Building.
25	Tow.	7	250	Savannah Lighterage & Transfer Co. (Ga.)	Savannah, Ga.	28 East Bay Street.
26	Frt.	20	1,700	Interlake Steamship Co. (Ohio)	Cleveland, Ohio	Union Trust Building.
27	Tow.	6	150	Reichert Towing Line (N. Y.)	New York, N. Y.	Foot Dupont Street (R.).
28	Tow.	9	450	United States Shipping Board	Annapolis, Md.	
29	Tow.	4	250	Schafer Brother Logging Co. (Wash.)	Seattle, Wash.	Montesano, Wash.
30	Tow.	5	350	Lawrence D. Pearce	New York, N. Y.	112 Johnson Avenue, Staten Island.
31	Tow.	5	200	State of New York	Albany, N. Y.	53 Lancaster Street.
32	Tow.	7	500	Francis W. Moore	New York, N. Y.	1353 Dean Street.
33	Tow.	7	350	Wood Towing Corporation (Va.)	Norfolk, Va.	
34	Tow.	6	250	Shlp Owners & Merchants Tugboat Co. (Calif.)	San Francisco, Calif.	Pier 15.
35	Tow.	9	345	Magnolia Petroleum Co.	Port Arthur, Tex.	Beaumont, Tex.
36	Pas.	10	265	Kitsap County Transportation Co. (Wash.)	Seattle, Wash.	Pier 3.
37	Tow.	4	400	Newtown Creek Towing Co. (N. Y.)	New York, N. Y.	Long Island City, N. Y.
38	Pas.	22	125	American Yukon Nav. Co. (W. Va.)	St. Michael, Alaska.	
39	Tow.	17	350	Union Barge Line (Pa.)	Pittsburgh, Pa.	Wubash Building.
40	Tow.	7	150	McCarren Towing Line (N. J.)	Newark, N. J.	710 Lake Street.
41	Tow.	12	600	Rolph Navigation & Coal Co. (Calif.)	San Francisco, Calif.	60 California Street.
42	Frt.	3	50	Pennsylvania R. R. Co. (Pa.)	Philadelphia, Pa.	Jersey City, N. J.
43	Frt.	12	500	W. R. Houtwell	Norfolk, Va.	Royster Building.
44	Tow.	11	150	Charles F. Schaub	Portland, Oreg.	Longview, Wash.
45	Wrk.	26	1,605	Merritt, Chapman & Scott Corporation (Del.)	New York, N. Y.	17 Battery Place.
46	Pas.	3	60	Gordon C. Greeno	Cincinnati, Ohio	Foot Sycamore Street.
47	Msc.	3	60	Nestles Coquille River Line (Oreg.)	Marshfield, Oreg.	Coquille, Oreg.
48	Frt.	41	2,400	United States Shipping Board	Tacoma, Wash.	
49	Tnk.	20	1,760	Standard Oil Co. (Ind.)	Chicago, Ill.	Whiting Ind.
50	Frt.	25	2,000	Pittsburgh Steamship Co. (W. Va.)	Duluth, Minn.	Wolvyn Building.
51	Pas.	90	2,500	Hudson Riv. Navigation Corporation (Del.)	New York, N. Y.	Pier 32, North River.
52	Frt.	3	400	New York Canal & Great Lakes Corporation (Del.)	do.	67 Wall Street.
53	Pas.	305	7,500	United States Shipping Board	do.	45 Broadway.
54	Tnk.	30	2,800	Petroleum Navigation Co. (Tex.)	Houston, Tex.	803 Main Street.
55	Tow.	4	150	Ross Coyne	Albany, N. Y.	Baldwinsville, N. Y.
56	Tow.	7	250	Ell Walls	Philadelphia, Pa.	5233 Irving Place.
57	Msc.	19	1,128	Alberi Keeser	New York, N. Y.	Jersey City, N. J.
58	Tow.	5	280	Otto Christopher	do.	8-10 Bridge Street.
59	Frt.	5	332	Catskill Evening Line (Del.)	do.	Pier 41, North River.
60	Tow.	14	208	West India Steamship Co. (N. Y.)	do.	26 Beaver Street.
61	Tow.	13	500	P. Dougherty Co. (Md.)	Baltimore, Md.	Hearst Tower Building.
62	Frt.	1	70	Harry O. Webber	Philadelphia, Pa.	Woodstown, N. J.
63	Tow.	12	254	Equitable Towing & Transportation Co. (Pa.)	Pittsburgh, Pa.	Brunot Island.

<sup>a</sup>Formerly st. w. <sup>a</sup>Active.

<sup>b</sup>Hecln.

<sup>a</sup>Formerly st. s. <sup>a</sup>Henry A. Crawford.

<sup>b</sup>John D. Dalley.

<sup>a</sup>German st. s. President Grant.

<sup>b</sup>St. s. President Grant.

<sup>c</sup>U. S. S. President Grant.

<sup>a</sup>Formerly st. s. Liberty Minquas.

<sup>b</sup>Formerly st. s. Nabby C.

<sup>c</sup>Formerly st. s. Gen'l. Franz Sigel.

<sup>a</sup>Formerly st. s. <sup>a</sup>Transit.

<sup>b</sup>John Lenox.

<sup>c</sup>Formerly st. s. Sarah E. McWilliams.

Line No.	Official No.	Signal letters	Rtg	Name of vessel	Tonnage		Dimensions			When built	Where built
					Gross	Net	Length	Breadth	Depth		
							Feet	Feet	Feet		
1	214265	LGDP	St. s.	RESOLUTE	453	219	135.0	30.0	16.0	1916	Ashtabula, Ohio.....
2	110248		St. s.	Restless	53	26	75.9	16.0	6.0	1875	Algiers, La.....
3	200963		St. s.	Restless	475	291	140.0	30.5	12.5	1904	Noank, Conn.....
4	204562		St. s.	Restless	64	27	79.0	18.6	9.1	1907	San Francisco, Calif.....
5	218780		St. s.	Restless	133	90	80.0	23.1	10.7	1918	New Baltimore, N. Y.....
6	127413	KPTN	St. s.	RESTORER	1,101	732	210.0	32.0	23.3	1900	Wilmington, Del.....
7	136052		St. s.	Revere	163	76	102.0	21.0	9.0	1889	Philadelphia, Pa.....
8	110683		St. s.	Reverlo	92	53	112.1	16.7	8.7	1890	Greenpoint, N. Y.....
9	213299		St. w.	Richard	71	71	90.0	18.6	4.3	1915	Beardstown, Ill.....
10	225353		St. s.	Richard II	19	13	43.8	12.0	5.1	1923	Marquette, Wis.....
11	210351		St. s.	RICHARD FITZGERALD	167	110	82.0	22.0	12.0	1912	Manitowoc, Wis.....
12	110335	JSPL	St. s.	Richard Holyoke	181	90	115.6	24.3	11.8	1877	Seabeck, Wash.....
13	110971	KLGF	St. s.	RICHARD PECK	2,906	1,819	303.3	48.0	17.8	1892	Wilmington, Del.....
11	213078		St. w.	Richard Roe	94	94	125.0	23.2	4.3	1915	Jeffersonville, Ind.....
15	211287		St. s.	RICHARD TRIMBLE	7,607	5,868	580.0	58.0	32.0	1913	Lorain, Ohio.....
16	136530		St. s.	Richard F. Morton	153	104	103.1	28.0	7.8	1895	Athens, N. Y.....
17	219389	LVCK	St. s.	Richard J. Barrett	176	29	95.5	24.7	12.2	1919	Green Bay, Wis.....
18	86582		St. s.	RICHARD J. REISS	4,503	3,526	430.0	60.0	28.5	1901	Cleveland, Ohio.....
19	222840	MFBV	St. s.	RICHARD V. LINDABURY	7,940	6,213	586.3	60.2	28.0	1923	Lorain, Ohio.....
20	136152		St. s.	Richard V. Stuart	94	47	81.4	21.0	9.7	1890	Noank, Conn.....
21	211620	LDGB	St. s.	RICHFIELD	2,366	1,436	250.0	43.0	26.0	1913	Lorain, Ohio.....
22	95401		St. s.	Richard	78	40	82.0	19.0	8.8	1875	Philadelphia, Pa.....
23	111201	KPQH	St. s.	RICHMOND	401	196	135.0	27.5	15.7	1899	do.....
24	111283		St. s.	Richmond	135	77	99.5	23.5	11.5	1900	San Francisco, Calif.....
25	160542		St. s.	RICHMOND	99	49	88.5	18.0	11.0	1891	Buffalo, N. Y.....
26	201898		St. s.	RICHMOND	2,006	1,365	231.6	46.0	18.2	1905	Port Richmond, N. Y.....
27	211443	LDCJ	St. s.	Richmond	6,444	3,962	419.4	54.2	31.2	1913	Quincy, Mass.....
28	110937		St. s.	Ridgewood	48	29	58.0	17.5	7.4	1891	Athens, N. Y.....
29	208905		St. s.	Rikers Island	85	58	71.9	18.3	7.7	1910	West New Brighton, N. Y.....
30	218623	LSDW	St. s.	Ripogonus	2,369	1,379	267.0	42.1	25.8	1919	Rockland, Me.....
31	110758		St. s.	Ripple	30	18	48.0	16.2	6.2	1887	So. Norwalk, Conn.....
32	216973	LRCH	St. s.	RIFFLE	301	90	135.0	22.8	13.4	1918	Superior, Wis.....
33	209372		St. w.	Risanco	89	59	121.0	21.0	3.5	1911	Clarlington, Ohio.....
34	225020		St. w.	Rita	124	69	100.3	24.3	3.9	1925	Morgan City, La.....
35	110065		St. s.	Rival	26	13	66.0	14.5	5.8	1890	Stockton, Calif.....
36	206584		St. w.	Rival	244	244	148.0	27.6	4.0	1903	Murletta, Ohio.....
37	225666		St. w.	Rival	141	141	116.0	24.0	4.0	1926	Paducah, Ky.....
38	212393		St. s.	Riverbank	6	6	31.0	9.1	3.9	.....	Unknown.....
39	110974		St. s.	Riverside	90	62	112.6	18.7	5.2	1892	Buffalo, N. Y.....
40	111098	KMNF	St. s.	RIVERSIDE	452	372	141.5	27.1	10.3	1895	Chester, Pa.....
41	202856	KVFW	St. s.	RIVERSIDE	300	204	118.1	25.0	8.7	1906	Port Richmond, N. Y.....
42	219585	LVNS	St. s.	RIVERSIDE BRIDGE	3,545	2,174	321.0	46.2	25.0	1920	Newark, N. J.....
43	219512	LVKC	St. s.	ROANOKE	6,641	4,053	410.8	66.1	31.1	1920	Bath, Me.....
44	111421		St. s.	Rob	47	32	74.8	18.2	7.5	1902	Sleightsburg, N. Y.....
45	120607		St. s.	Robbins III	45	30	58.3	14.0	5.7	1890	Grand Haven, Mich.....
46	86245		St. s.	Robert S.	100	51	88.0	19.0	9.0	1893	Port Amboy, N. J.....
47	111211		St. s.	Robert and Edwin	27	13	56.5	14.4	7.1	1899	East Boothbay, Me.....
48	111129		St. s.	ROBERT FULTON	3,801	2,680	424.0	45.8	23.9	1896	Wyandotte, Mich.....
49	206288		St. p.	ROBERT FULTON	2,168	1,344	337.0	42.0	11.5	1909	Camden, N. J.....
50	221911		St. w.	Robert Gordon	115	115	110.0	23.0	3.8	1922	Paducah, Ky.....
51	216355	LKRV	St. s.	ROBERT JOHNSON	2,010	1,227	252.0	43.5	18.9	1918	Toledo, Ohio.....
52	111180		St. w.	Robert Kerr	718	409	176.1	35.4	5.9	1898	Seattle, Wash.....
53	219770	LWCG	St. s.	ROBERT LUCKENBACH	0,461	3,098	415.0	58.0	29.4	1919	Machida Mura, Japan.....
54	205570		St. w.	Robert Rhea	182	182	149.8	30.4	4.4	1908	Marletta, Ohio.....
55	111208		St. s.	Robert Robinson	36	27	66.6	15.8	6.0	1898	New Baltimore, N. Y.....
56	215759		St. w.	Robert Young	349	292	130.5	26.1	6.2	1917	Wentneche, Wash.....
57	201011		St. s.	Robert A. Scott	50	31	75.0	18.8	8.0	1901	New Baltimore, N. Y.....
58	25290		St. p.	Robert A. Snyder	780	680	205.0	30.5	10.2	1892	Brooklyn, N. Y.....
59	203108		St. s.	ROBERT B. WALLACE	6,957	5,140	635.5	55.0	31.0	1900	Superior, Wis.....
60	110778		St. s.	Robert C. Wentz	335	267	141.0	30.0	10.6	1888	Gibraltar, Mich.....
61	111468		St. s.	ROBERT E. CARR	30	16	74.0	15.0	5.5	1903	Dubuque, Iowa.....
62	221663	MDFT	St. s.	ROBERT E. HOPKINS	6,621	4,117	424.4	58.2	32.9	1921	Chester, Pa.....
63	203555		St. s.	ROBERT F. JOHNSTON	22	15	43.8	12.8	5.0	1906	Ferrysburg, Mich.....
64	212708		St. s.	Robt. E. Lee	46	25	57.8	17.5	0.0	1914	Andrews, S. C.....
65	224330	MFQV	St. s.	ROBERT E. LEE	5,181	3,167	375.6	51.0	17.2	1924	Newport News, Va.....
66	110536		St. s.	Robert H. Cook	157	78	102.0	21.0	9.6	1882	Buffalo, N. Y.....
67	221439		St. w.	Robert H. Noble	110	110	99.8	24.0	3.5	1925	Paducah, Ky.....

1 Formerly st. s. <sup>a</sup> E. C. Baker.  
<sup>b</sup> Thomas J. Scully.  
 2 Formerly st. w. Vlm.  
 3 Formerly st. s. E. Frank Cox.  
 4 Formerly st. s. Fort Howard.

5 Formerly st. s. George W. Peavey.  
 6 Formerly st. s. E. S. Atwood.  
 7 Formerly st. s. Brilliant.  
<sup>a</sup> Hudson.  
<sup>b</sup> Wm. T. Cox.

Line No.	Service	Crew	Indicated horse-power	Name of owner	Home port	Address of owner
1	Wrk.	19	900	Merritt & Chapman Derrick & Wrecking Co. (W. Va.)	New York, N. Y.	17 Battery Place.
2	Tow.	7	325	Morgan's Louisiana & Texas R. R. & Steamship Co. (La.)	New Orleans, La.	Pan-American Building.
3	Frt.	11	1,000	Fishers Island Navigation Co. (Conn.)	New London, Conn.	Fishers Island, N. Y.
4	Tow.	6	200	Ship Owners & Merchants Tugboat Co. (Calif.)	San Francisco, Calif.	Pier 15.
5	Tow.	4	600	Continental Mexican Petroleum Co. (Del.)	Los Angeles, Calif.	21 State Street.
6	Frt.	18	950	Charles L. Dilon	New York, N. Y.	59 Pearl Street.
7	Tow.	8	550	Olsen Water & Towing Co. (N. Y.)	do.	1120 Whitney Building.
8	Pas.	13	350	Lake Transit Co. (La.)	New Orleans, La.	Heardstown, Ill.
9	Frt.	4	250	Richard Hulett	Poorla, Ill.	Green Bay, Wis.
10	Fsh.	4	30	John Hummel	Millwaukee, Wis.	Bellingham, Wash.
11	Tow.	6	500	Kelley Island Line and Transport Co. (Ohio)	Sandusky, Ohio	State Street.
12	Tow.	8	344	Bellingham Tug & Barge Co. (Wash.)	Seattle, Wash.	Point Pleasant, W. Va.
13	Pas.	81	2,903	New England S. S. Co. (Conn.)	New London, Conn.	Wolvin Building.
14	Pas.	9	137	Lewis Tanner	Pittsburgh, Pa.	80 Broad Street.
15	Frt.	21	1,880	Pittsburgh Steamship Co. (W. Va.)	Duluth, Minn.	90 West Street.
16	Frt.	6	270	New York Towing & Transportation Co. (N. Y.)	New York, N. Y.	Sheboygan, Wis.
17	Tow.	7	450	Edward E. Barrett	do.	Wolvin Building.
18	Frt.	33	1,700	Irehs Steamship Co. (Del.)	Duluth, Minn.	11 Moore Street.
19	Frt.	34	2,200	Pittsburgh Steamship Co. (W. Va.)	do.	Bartlett Building.
20	Tow.	6	300	Stuart Towing & Transportation Co. (N. Y.)	New York, N. Y.	Pier 6, Bush Docks (B.)
21	Tnk.	27	1,200	Richfield Oil Co. (Calif.)	Los Angeles, Calif.	812 South Palafox Street.
22	Tow.	6	125	Richmond Towboat Co. (N. Y.)	New York, N. Y.	Pier 14.
23	Tow.	16	1,000	Alken Towboat & Barge Co. (Fla.)	Pensacola, Fla.	127 Walnut Street.
24	Tow.	5	750	Crowley Launch & Tugboat Co. (Calif.)	San Francisco, Calif.	Municipal Building.
25	Tow.	10	450	Joseph Nugent, jr.	Philadelphia, Pa.	225 Bush Street.
26	Fer.	15	3,500	City of New York	New York, N. Y.	Municipal Building.
27	Tnk.	39	3,000	Standard Oil Co. of California (Del.)	San Francisco, Calif.	225 Bush Street.
28	Tow.	3	100	Norfolk Lighterage Co. (Va.)	Norfolk, Va.	Municipal Building.
29	Pas.	6	250	City of New York, N. Y.	New York, N. Y.	Millnocket, Mo.
30	Frt.	30	1,400	Great Northern Paper Co. (Me.)	Belfast, Me.	South Norwalk, Conn.
31	Oys.	4	78	David H. Decker	Bridgeport, Conn.	30 Fish Pier.
32	Fsh.	24	450	Bay State Fishing Co. (Me.)	Boston, Mass.	Steubenville, Ohio.
33	Drg.	3	195	River Sand Co. (Ohio)	Cincinnati, Ohio.	Morgan City, La.
34	Tow.	11	151	Julius Chauvin	New Orleans, La.	65 Market Street.
35	Tow.	3	75	Central Pacific Ry. Co. (Utah)	San Francisco, Calif.	1 Wood Street.
36	Tow.	14	80	Rodgers Sand Co. (Pa.)	Pittsburgh, Pa.	1215 Kentucky Avenue.
37	Tow.	12	280	Jeff Williams (trustee)	Evansville, Ind.	Somerville, Mass.
38	Pas.	3	48	Metropolitan Motor Service	Boston, Mass.	Newwood, N. Y.
39	Pas.	8	110	Wallace W. Holmes	Capo Vincent, N. Y.	Foot Broadway.
40	Frt.	11	450	Rock Creek Steamboat Co. (Md.)	Baltimore, Md.	Municipal Building.
41	Pas.	9	550	City of New York	New York, N. Y.	Kearny, N. J.
42	Frt.	37	1,500	United States Shipping Board	Newark, N. J.	17 Battery Place.
43	Tnk.	30	3,500	Texas Steamship Co. (N. Y.)	New York, N. Y.	Klingston, N. Y.
44	Pas.	8	125	Cornell Steamboat Co. (N. Y.)	Albany, N. Y.	South Haven, Mich.
45	Fsh.	6	30	R. C. Eaton	Grand Haven, Mich.	30 Church Street.
46	Tow.	5	200	Chas. F. Blekel	New York, N. Y.	25 Main Street.
47	Fsh.	6	60	Phillip J. Beek	Honchester, Mass.	Wolvin Building.
48	Frt.	30	2,000	Pittsburgh Steamship Co. (W. Va.)	Duluth, Minn.	Desbrosses Street Pier.
49	Pas.	65	3,860	Hudson River Day Line (N. Y.)	New York, N. Y.	Toledo, Ore.
50	Tow.	5	212	Indian Towing Co. (Ind.)	Evansville, Ind.	Fairbanks, Alaska.
51	Frt.	30	1,200	Pacific Spruce Corporation (Del.)	Newport, Ore.	44 Whitehall Street.
52	Frt.	34	400	Waechter Brothers Co. (Wash.)	Seward, Alaska	4553 Arthur Kill Road (S. I.)
53	Frt.	46	3,500	Luekenbach Steamship Co. (Del.)	New York, N. Y.	733 Pittcock Building.
54	Pas.	33	194	St. Louis & Tennessee River Packet Co. (Mo.)	St. Louis, Mo.	8 South Street.
55	Tow.	4	150	Androvet Towing & Transportation Co. (N. J.)	New York, N. Y.	Saugerties, N. Y.
56	Frt.	5	185	Western Transportation Co. (Oreg.)	Portland, Oreg.	Rockefeller Building.
57	Tow.	5	82	Steamtug Robert A. Scott	New York, N. Y.	
58	Pas.	23	450	Saugerties & New York Steamboat Co. (N. Y.)	Albany, N. Y.	
59	Frt.	22	1,760	Kinney S. S. Co. (Ohio)	Cleveland, Ohio.	
60	Frt.	14	600	Delbert O. Lockhart	Detroit, Mich.	
61	Tow.	4	250	Missouri Portland Cement Co. (Mo.)	St. Louis, Mo.	
62	Tnk.	36	3,000	Tide Water Oil Co. (N. J.)	New York, N. Y.	11 Broadway.
63	Tow.	5	80	Construction Materials Co. (Ind.)	Chicago, Ill.	133 West Washington Street.
64	Tow.	6	40	Atlantic Coast Lumber Corp. (S. C.)	Georgetown, S. C.	
65	Pas.	113	4,750	Robert E. Lee Steamship Corp. (Del.)	Wilmington, Del.	Du Pont Building.
66	Tow.	6	350	Lake Champlain Transportation Co. (N. Y.)	Albany, N. Y.	Whitehall, N. Y.
67	Tow.	6	400	Robert H. Noble	Paducah, Ky.	Second and Monroe Streets.

<sup>9</sup> Formerly st. s. Pier.

<sup>10</sup> Formerly st. s. U. S. N. Cutter.

<sup>11</sup> Formerly st. s. Frank Edward.

<sup>12</sup> Formerly st. s. Gov. Flower.

<sup>13</sup> Formerly st. s. Lake Sebago.

<sup>14</sup> Formerly st. s. Eastern Merchant.

<sup>15</sup> Formerly st. w. Nespelem.

<sup>16</sup> Formerly st. p. Ulster.

<sup>17</sup> Formerly st. s. E. J. Earling.

Line No.	Official No.	Signal letters	Rtg	Name of vessel	Tonnage		Dimensions			When built	Where built
					Gross	Net	Length	Breadth	Depth		
							Feet	Feet	Feet		
1	223413		St. w.	ROBT. H. ROMUNDER	96	96	100.0	20.5	3.5	1023	Memphis, Tenn.
2	211231		St. s.	ROBERT J. CLOSE	187	112	86.5	28.0	8.1	1913	Superior, Wis.
3	95620		St. s.	ROBERT J. McGUIRE	42	21	64.5	17.0	7.3	1880	Eddyville, N. Y.
4	86662		St. s.	ROBERT J. PAISLEY	3,762	3,130	370.8	60.2	24.2	1903	Toledo, Ohio.
5	212078		St. s.	ROBERT L. IRELAND	6,387	4,890	504.0	64.0	30.0	1014	Lorain, Ohio.
6	213062		St. s.	Robert L. Stevens	165	92	83.2	29.2	0.8	1915	West New Brighton, N. Y.
7	210287	LCMP	St. s.	ROBERT M. THOMPSON	2,561	1,596	247.0	43.7	26.5	1012	Ecorse, Mich.
8	215529	LHSK	St. s.	Robert P. Clark	291	147	128.1	25.8	13.2	1917	Orange, Tex.
9	111363		St. w.	Robert P. Gillham	158	158	140.5	31.5	4.3	1901	Parkersburg, W. Va.
10	110960		St. s.	Robert S. Bradley	121	60	83.0	20.0	10.4	1892	Camden, N. J.
11	215507		St. s.	Robert S. Parsons	202	137	103.2	29.3	10.6	1916	Brooklyn, N. Y.
12	216127		St. w.	Robt. T. Graham	46	46	61.5	22.0	4.0	1918	Madison, Ind.
13	111163		St. s.	ROBERT W. WILMOT	407	277	132.4	28.0	16.0	1867	West Bay City, Mich.
14	111294		St. s.	ROBERT W. E. HUNSEN	4,473	2,816	439.0	60.2	24.8	1900	Chicago, Ill.
15	219173	LVHO	St. s.	ROBIN ADAIR	6,895	4,267	424.8	55.2	23.9	1919	Seattle, Wash.
16	210569	LVND	St. s.	ROBIN GOODFELLOW	6,885	4,260	424.8	55.2	23.9	1920	do.
17	210511	LVCB	St. s.	ROBIN GRAY	6,896	4,267	424.8	55.2	23.9	1920	do.
18	219436	LVFR	St. s.	ROBIN HOOD	6,887	4,263	424.8	55.2	23.9	1919	do.
19	95051		St. s.	Roche Harbor	87	50	50.4	15.6	6.1	1888	Tacoma, Wash.
20	110870		St. s.	Rochester	118	59	90.0	22.2	9.8	1890	Philadelphia, Pa.
21	155453		St. s.	Rochester	76	44	74.2	17.9	8.0	1902	Ashtabula, Ohio.
22	202712		St. s.	ROCHESTER	1,338	910	194.2	39.6	10.8	1905	Newburgh, N. Y.
23	219491		St. s.	Rochester	173	87	91.3	25.2	12.2	1010	New York, N. Y.
24	220133	LWQR	St. s.	ROCHESTER	6,836	4,221	435.0	66.2	33.0	1020	Sparrows Point, Md.
25	20624		St. p.	ROCKAWAY	651	410	203.3	62.0	8.6	1899	Baltimore, Md.
26	110389		St. p.	Rockaway	520	361	150.0	32.0	10.5	1870	Wilmington, Del.
27	218866	LSRF	St. s.	ROCKAWAY PARK	4,783	2,925	377.0	62.0	20.8	1910	Shooters Island, N. Y.
28	111354		St. s.	ROCKET	30	27	62.4	16.0	7.0	1901	Buffalo, N. Y.
29	110767		St. p.	Rockland	393	304	129.4	31.7	9.7	1888	Athens, N. Y.
30	220137		St. s.	ROCKLAND	294	164	146.3	20.2	10.0	1020	Long Island City, N. Y.
31	219517	LVKJ	St. s.	ROCKPORT	5,401	3,364	400.7	61.2	30.2	1920	Pensacola, Fla.
32	223021		El. s.	RODMAN WANAMAKER	875	595	269.0	45.1	16.3	1923	Mariners Harbor, N. Y.
33	213379		St. s.	Rodoma	50	24	63.0	17.7	5.4	1915	Bellingham, Wash.
34	200246		St. s.	Roger Williams	140	101	108.0	25.9	10.6	1903	Athens, N. Y.
35	216353		St. s.	Roger C. Sullivan	179	122	105.5	24.4	12.1	1918	Albany, N. Y.
36	206918	LCBN	St. s.	Rollin E. Mason	323	145	155.0	23.1	12.9	1911	Essex, Mass.
37	220790	MBTR	St. s.	ROMAGNE	2,283	1,429	251.0	43.7	22.2	1920	Cleveland, Ohio.
38	95632		St. s.	Roman	23	11	50.0	15.2	5.8	1881	Philadelphia, Pa.
39	218003	LRBD	St. s.	ROMULUS	5,104	3,748	391.8	61.3	28.8	1919	Wilmington, Del.
40	110493	LGWC	St. s.	Ronald G. Keeler	120	60	101.0	22.0	9.6	1881	Fly Mountain, N. Y.
41	222079		St. s.	Ronda	39	22	58.9	18.6	4.0	1922	Gig Harbor, Wash.
42	202129	KTWC	St. s.	Roosevelt	618	350	182.0	36.5	10.2	1905	Verona, Me.
43	203203		St. s.	Roosevelt	126	85	114.1	21.6	6.9	1906	Milford, Del.
44	221647		St. p.	Roosevelt	197	131	95.8	20.2	9.2	1921	North Bend, Ore.
45	111464		St. s.	Roque	39	20	67.7	14.0	6.0	1902	Frank F. Reed
46	217050		St. s.	Rosalie M.	7	7	40.1	10.0	3.6	1918	Vicksburg, Miss.
47	106992		St. s.	Rosalie Keller	99	49	76.2	18.5	9.6	1889	Glocester, Mass.
48	130156		St. s.	Rose	74	37	88.0	19.0	9.0	1889	Wilmington, Del.
49	201962		St. s.	Rose A.	52	36	59.3	18.3	7.4	1905	Brooklyn, N. Y.
50	111380		St. w.	Rosenda	15	14	57.0	14.7	3.3	1901	Kissimmee, Fla.
51	110688		St. s.	Roschank	37	18	60.6	15.6	6.2	1885	Burlington, Vt.
52	111453	KSHV	St. s.	ROSELLE	220	149	98.0	21.5	13.8	1903	Philadelphia, Pa.
53	217121	LNKQ	St. s.	Roseway	479	326	142.1	29.6	11.8	1918	Essex, Mass.
54	27637	KQTR	St. s.	ROSE CITY	3,168	2,151	336.2	43.2	22.3	1889	Chester, Pa.
55	130532		St. s.	Rose McNeill	85	42	75.6	19.7	9.0	1891	Tottenville, N. Y.
56	216990	LNCS	St. s.	ROSE MURPHY	1,991	1,178	251.0	43.6	18.1	1918	Duluth, Minn.
57	209822		St. p.	ROSE SPANISH	993	501	205.4	31.5	11.4	1912	Wilmington, Del.
58	209202		St. s.	Rosie K.	8	6	30.5	8.0	3.8	1909	Manitowoc, Wis.
59	211702		St. s.	ROSS CODDINGTON	41	28	55.4	15.1	7.6	1913	Buffalo, N. Y.
60	106652		St. p.	ROTARIAN	307	196	146.8	41.0	9.0	1889	Sandusky, Ohio.
61	218452	LSJG	St. s.	ROTARIAN	473	261	132.0	20.0	8.4	1919	Galveston, Tex.
62	220411	MBFV	St. s.	ROTARIAN	4,747	2,925	380.3	63.1	27.0	1920	Tacoma, Wash.
63	110733		St. s.	Roumania	1,837	1,441	273.5	39.5	21.1	1887	West Bay City, Mich.
64	120718	LOWJ	St. s.	Rowe	176	301	142.8	30.0	10.0	1888	Manitowoc, Wis.
65	201571		St. w.	Rowena	187	187	147.7	25.1	5.0	1901	Burnside, Ky.
66	202074		St. s.	Rowena	69	47	96.8	16.8	16.8	1905	Detroit, Mich.
67	111311		St. s.	ROWIRA	35	24	56.6	14.4	6.6	1900	Ferrysburg, Mich.
68	208410		St. s.	Rowland H. Whitcox	247	119	132.0	22.3	10.7	1911	Noank, Conn.

1 Formerly st. s. (a) Henry R. Heath.  
 (b) B. B. Odell, jr.  
 2 Formerly st. s. (a) Geo. L. Craig.  
 (b) Robert R. Paisley.  
 3 Formerly st. s. Harry Lynn.  
 4 Formerly st. s. Oliver H. Perry.  
 5 Formerly st. s. Foreman.

6 Formerly st. p. Queen Anne.  
 7 Formerly st. s. Henry V. Lesley.  
 8 Formerly st. s. Resoluto.  
 9 Formerly st. s. (a) J. C. Ritchie.  
 (b) Hayville.  
 10 Formerly st. s. (a) A. W. Chesterton.  
 (b) Dresden.



Line No.	Service	Crew	Indicated horse-power	Name of owner	Home port	Address of owner
1	Tow.	1	300	S. F. Hutson	Memphis, Tenn.	Clarendon, Ark.
2	Misc.	3	100	Superior Shipbuilding Co. (W. Va.)	Duluth, Minn.	Superior, Wis.
3	Tow.	4	80	Shamrock Towing Co. (N. Y.)	New York, N. Y.	642 West Fifty-second Street.
4	Frt.	21	1,000	Paisley S. S. Co. (Ohio)	Cleveland, Ohio	Union Trust Building.
5	Frt.	25	1,600	Kimney S. S. Co. (Ohio)	do.	Rockefeller Building.
6	Frt.	6	350	Rock Plaster Corporation (N. Y.)	New York, N. Y.	40 Rector Street.
7	Frt.	33	1,350	George Hall Corporation (N. Y.)	Ogdensburg, N. Y.	52 Water Street.
8	Tow.	16	1,000	Gulf Refining Co. (Tex.)	Port Arthur, Tex.	West Port Arthur, Tex.
9	Tow.	18	575	Campbells Creek Coal Co. (Ohio)	Cincinnati, Ohio	918 Union Central Building.
10	Tow.	6	350	Bradley Fertilizer Co. (Mass.)	Boston, Mass.	92 State Street.
11	Frt.	6	40	Erio R. R. Co. (N. Y.)	New York, N. Y.	50 Church Street.
12	Frt.	2	10	J. L. Graham	Evansville, Ind.	Vevay, Ind.
13	Tow.	16	2,000	New Orleans Coal & Blsso Towboat Co. (Del.)	New Orleans, La.	United Fruit Building.
14	Frt.	25	1,750	Pittsburgh Steamship Co. (W. Va.)	Duluth, Minn.	Wolvin Building.
15	Frt.	37	3,000	Seas Shipping Co. (N. Y.)	New York, N. Y.	39 Cortlandt Street.
16	Frt.	40	3,000	Robin Line Steamship Co. (Calif.)	San Francisco, Calif.	341 Montgomery Street.
17	Frt.	33	3,000	do.	do.	do.
18	Frt.	34	3,000	Seas Shipping Co. (N. Y.)	New York, N. Y.	39 Cortlandt Street.
19	Tow.	7	90	Tacoma & Roche Harbor Line Co. (Wash.)	Seattle, Wash.	Roche Harbor, Wash.
20	Tow.	6	400	Erie Railroad Co. (N. Y.)	New York, N. Y.	50 Church Street.
21	Tow.	3	80	Cowles Towing Co. (N. Y.)	Buffalo, N. Y.	360 Ohio Street.
22	Frt.	8	1,500	New York Central R. R. Co. (N. Y.)	New York, N. Y.	466 Lexington Avenue.
23	Tow.	8	700	High Valley R. R. Co. (N. J.)	do.	143 Liberty Street.
24	Tnk.	33	3,600	Vatum Oil Co. (N. Y.)	do.	61 Broadway.
25	Pas.	21	1,100	New York, Albany & Western Steamship Co.	do.	82 Wall Street.
26	Frt.	6	300	City of Portsmouth and County of Norfolk	Norfolk, Va.	Portsmouth, Va.
27	Frt.	50	2,600	United States Shipping Board	New York, N. Y.	45 Broadway.
28	Tow.	6	35	Della Jacques Sand & Gravel Co. (Mich.)	Detroit, Mich.	1073 Maryland Avenue.
29	Frt.	5	583	North River Steamboat Co. (N. Y.)	New York, N. Y.	95 Liberty Street.
30	Frt.	3	400	New York Canal & Great Lakes Corporation (Del.)	do.	67 Wall Street.
31	Frt.	45	3,000	United States Shipping Board	Pensacola, Fla.	do.
32	Frt.	15	2,200	City of New York	New York, N. Y.	Municipal Building.
33	Tow.	6	100	Bellingham Cannin Co. (Wash.)	Seattle, Wash.	Bellingham, Wash.
34	Tow.	8	650	Neptune Line (Del.)	New York, N. Y.	1 Broadway.
35	Tow.	11	600	Great Lakes Dredge & Dock Co. (N. J.)	do.	17 Battery Place.
36	Fsh.	32	600	Fisheries Products Co. (N. C.)	Wilmington, N. C.	do.
37	Frt.	31	1,250	Independent Steamship Co. (Del.)	Detroit, Mich.	Foot Orleans Street.
38	Tow.	6	100	Independent Tow Boat Co. (Del.)	Wilmington, Del.	do.
39	Tnk.	30	2,700	United States Shipping Board	do.	do.
40	Frt.	8	350	Keeler Transportation Co. (N. Y.)	New York, N. Y.	1 Broadway.
41	Frt.	2	50	W. C. Wright	Tacoma, Wash.	Sylvan, Wash.
42	Tow.	15	900	Washington Tug & Barge Co. (Wash.)	Seattle, Wash.	Pier 40.
43	Pas.	6	125	J. Herbert Hutchinison	Capo Vincent, N. Y.	Alexandria Bay, N. Y.
44	Frt.	3	120	County of Coos (Oreg.)	Marshfield, Oreg.	North Bend, Oreg.
45	Pas.	4	70	Frank F. Reed	Portland, Me.	187 Middle Street.
46	Pas.	2	30	T. H. Morrissey	Baton Rouge, La.	Vicksburg, Miss.
47	Tow.	13	300	Owen A. Mullen	Albany, N. Y.	Troy, N. Y.
48	Tow.	8	150	Louis B. Tucker	Philadelphia, Pa.	103 Walnut Street.
49	Tow.	6	150	Merritt-Chapman & Scott Corporation (Del.)	New London, Conn.	Pequot Avenue.
50	Pas.	4	30	Clay Johnson	Tampa, Fla.	Kissimmee, Fla.
51	Tow.	5	90	Richmond Towboat Co. (N. Y.)	New York, N. Y.	Pier 5.
52	Tow.	9	600	Central R. R. Co. of New Jersey (N. J.)	do.	143 Liberty Street.
53	Pas.	14	550	James F. Quinn	Boston, Mass.	Cambridge, Mass.
54	Pas.	75	2,220	Rose City Steamship Co. (Wash.)	Portland, Oreg.	Vancouver, Wash.
55	Tow.	5	300	East River Towing Co. (N. Y.)	New York, N. Y.	17 Battery Place.
56	Frt.	30	1,240	John George Murphy	Mobile, Ala.	1 South Commerce Street.
57	Pas.	20	1,500	Nantasket Beach Steamboat Co. (Mass.)	Boston, Mass.	Rowes Wharf.
58	Fsh.	4	10	Peter Jonas	Milwaukee, Wis.	South Milwaukee, Wis.
59	Tow.	3	200	Benjamin L. Cowles	Buffalo, N. Y.	360 Ohio Street.
60	Pas.	16	385	Crow & Nicholson Transportation Co. (Minn.)	Duluth, Minn.	Foot of Fifth Ave. W.
61	Frt.	18	600	T. E. Judkins	Houston, Tex.	624 Cotton Exchange Building.
62	Frt.	36	2,500	Grace Steamship Co. (Del.)	Wilmington, Del.	Du Pont Building.
63	Frt.	21	1,600	Nicholson Transit Co. (Del.)	do.	7 West Tenth Street.
64	Oys.	13	360	Steamer Rowe (Del.)	New Haven, Conn.	70 East Ferry Street.
65	Pas.	21	210	Cumberland Transportation Co. (Ky.)	Louisville, Ky.	Burnside, Ky.
66	Pas.	4	150	Alice Hedley	Buffalo, N. Y.	190 Pearl Street.
67	Fsh.	3	28	Timothy J. Desmond	do.	Dunkirk, N. Y.
68	Fsh.	30	450	Fisheries Products Co. (N. C.)	Wilmington, N. C.	do.

<sup>11</sup> Formerly st. s. Newport.

<sup>12</sup> Formerly st. s. Rescue.

<sup>13</sup> Formerly st. s. Ynnuri.

<sup>a</sup> New York Central Lighterage Co. No. 10.

<sup>b</sup> Formerly st. s. New York Central No. 10.

<sup>c</sup> Catherine T.

<sup>14</sup> Formerly st. s. Lake Indian.

<sup>15</sup> Formerly st. s. Colonel Ward.

<sup>16</sup> Formerly st. p. A. Wehrle, Jr.

<sup>17</sup> Formerly st. s. <sup>a</sup> Yulu.

<sup>18</sup> Formerly st. s. <sup>b</sup> Nierngun.

<sup>19</sup> Formerly st. s. Fannie C. Hart.

Line No.	Official No.	Signal letters	Rlg	Name of vessel	Tonnage		Dimensions			When built	Where built
					Gross	Net	Length	Breadth	Depth		
							Feet	Feet	Feet		
1	208113		St. s.	Royal.....	27	21	52.8	15.4	6.0	1910	Erle, Pa.....
2	214581	LGNF	St. s.	ROYAL ARROW.....	7,794	4,800	167.6	62.7	32.0	1910	Camden, N. J.....
3	76877		St. s.	Royal Patin.....	235	142	126.0	24.0	9.0	1890	Wilmington, Del.....
4	145897	KRFT	St. s.	ROY HOOBER.....	220	149	103.0	23.0	12.3	1901	Philadelphia, Pa.....
5	200160		St. w.	Ruby.....	40	49	77.0	16.9	3.3	1883	St. Louis, Mo.....
6	210550	LCNW	St. s.	RUBY.....	2,561	1,596	247.0	43.7	26.5	1912	Ecorse, Mich.....
7	204738		St. s.	Ruby Marie.....	11	7	39.3	11.6	3.0	1907	Everett, Wash.....
8	111407		St. s.	Rudolph Brothers.....	123	83	98.5	26.9	8.3	1902	Athens, N. Y.....
9	221720		St. s.	RUDOLPH BLANKENBURG.....	292	199	123.3	28.4	11.4	1921	Elizabethport, N. J.....
10	205088		St. s.	RUFUS P. RANNEY.....	4,797	3,505	425.0	52.0	28.0	1908	Superior, Wis.....
11	219644	LVRH	St. s.	RUSHVILLE.....	2,559	1,586	251.0	43.6	25.8	1920	Toledo, Ohio.....
12	207750		St. w.	Russell.....	75	75	99.0	34.0	3.0	1910	Jeffersonville, Ind.....
13	220376		St. s.	Russell 15.....	70	54	73.9	20.3	8.2	1920	Long Island City, N. Y.....
14	203746		St. s.	Russell 16.....	55	37	62.0	17.4	7.7	1906	do.....
15	223814		St. s.	Russell 18.....	104	71	77.9	24.1	9.0	1924	Tottenville, N. Y.....
16	136628		St. s.	Russell 12.....	37	19	60.4	16.0	7.2	1897	Bordentown, N. J.....
17	126959		St. s.	Russell 13.....	40	27	54.2	15.2	7.9	1893	Now Baltimore, N. Y.....
18	212567		St. s.	Russell 14.....	61	41	58.5	18.7	9.0	1911	Tottenville, N. Y.....
19	225028		St. s.	Russell 17.....	103	70	71.8	22.0	9.5	1925	do.....
20	218120		St. s.	Rustler.....	12	8	41.8	11.3	3.3	1912	International Falls, Minn.....
21	111465		St. s.	RUTH.....	35	21	64.2	15.4	5.4	1903	Buffalo, N. Y.....
22	206747		St. c.	RUTH.....	75	75	88.0	35.2	5.0	1909	Dubuque, Iowa.....
23	207775	LBPS	St. s.	RUTH.....	3,102	2,423	313.6	46.1	22.1	1910	Newport News, Va.....
24	210588		St. w.	Ruth.....	83	83	100.0	20.0	4.3	1912	St. Louis, Mo.....
25	223791		St. s.	Ruth.....	9	6	37.3	9.4	4.8	1919	Portsmouth, Va.....
26	213345		St. s.	Ruth R.....	13	11	37.0	11.3	3.8	1915	Nantahway, Mich.....
27	220966	MCIIJ	St. s.	RUTH ALEXANDER.....	8,135	4,958	439.1	50.0	23.2	1913	Hamburg, Germany.....
28	100600		St. w.	Ruth Ann.....	71	71	90.8	27.0	3.0	1895	Lovanna, Ohio.....
29	111181		St. s.	Ruth B. Lute.....	148	91	95.0	21.8	7.6	1898	Wilmington, Del.....
30	220052	LWNS	St. s.	Ryder Hanly.....	1,313	756	235.0	43.0	17.7	1920	North Bend, Ore.....
31	117231	KSQH	St. s.	S. O. Co. No. 12 (steel).....	158	107	90.0	20.5	11.0	1903	Camden, N. J.....
32	220115	LWQP	St. s.	SS. A. PERKINS.....	4,839	2,978	380.5	53.1	27.0	1920	Tucuma, Wash.....
33	30094		St. s.	SS. D. COOLIDGE.....	3,695	2,818	370.0	48.2	22.4	1897	Chicago, Ill.....
34	218630	LSFJ	St. s.	S. H. HUNT.....	6,840	4,268	429.3	59.2	31.4	1919	Chester, Pa.....
35	107738		St. s.	SS. B. WAY.....	3,582	2,778	346.0	48.2	24.0	1902	Chicago, Ill.....
36	110710		St. s.	S. C. Hart.....	63	43	73.7	18.0	8.4	1896	Baltimore, Md.....
37	116093		St. s.	S. D. Combes.....	86	58	73.7	25.4	6.7	1900	East Rockaway, N. Y.....
38	81038		St. s.	SS. E. Vaughan.....	70	35	74.6	18.5	8.0	1881	Boston, Mass.....
39	204649		St. w.	S. G. Stimpson.....	267	168	115.4	26.3	0.1	1907	Tucuma, Wash.....
40	209036		St. s.	SS. H. EDWARDS.....	179	122	88.0	22.8	11.8	1911	Fort Richmond, N. Y.....
41	96145		St. s.	SS. H. ROBBINS.....	4,909	3,617	444.0	50.0	24.6	1899	Lorain, Ohio.....
42	117212		St. w.	S. J. Phillips.....	77	49	79.3	18.0	4.3	1902	New Bern, N. C.....
43	110643		St. s.	S. L. Clark.....	125	88	91.0	17.7	9.6	1894	Phoenix, N. Y.....
44	115925		St. s.	S. L. Crosby.....	103	51	90.8	22.5	9.0	1883	Philadelphia, Pa.....
45	216019	LJRW	St. s.	S. M. SPALDING.....	7,175	4,361	435.0	56.0	32.0	1910	San Francisco, Calif.....
46	115722		St. s.	S. M. Stephenson.....	546	426	166.2	33.0	12.0	1880	Manitowoc, Wis.....
47	115554		St. p.	S. W. Smith.....	320	273	119.5	40.8	8.5	1877	Baltimore, Md.....
48	220941	MCGK	St. s.	S. C. T. Donn.....	7,054	4,374	425.0	57.2	33.1	1920	Oakland, Calif.....
49	216033	LJSD	St. s.	SABINE SUN.....	6,728	4,083	429.3	59.2	31.4	1918	Chester, Pa.....
50	205213		St. s.	Sabino.....	24	9	45.2	15.3	5.4	1903	East Boothbay, Me.....
51	218186	LRJN	St. s.	SABOTAWAN.....	4,831	3,015	396.8	62.2	27.4	1919	Arlington, N. Y.....
52	217439	LPKQ	St. s.	SACANDAGA.....	4,967	2,911	390.0	54.2	27.6	1919	Hog Island, Pa.....
53	217328	LPWF	St. s.	SACARAPPA.....	4,965	2,952	390.0	54.2	27.6	1918	do.....
54	117365	LPFR	St. s.	SAC CITY.....	6,735	3,445	390.0	54.2	27.6	1918	do.....
55	116267		St. s.	Sachem.....	739	542	187.0	33.6	12.8	1889	Grand Haven, Mich.....
56	110994		St. s.	SACHEM.....	195	132	110.3	24.0	10.0	1900	Baltimore, Md.....
57	117173		St. s.	Sachem.....	41	23	51.0	14.0	7.7	1902	Fairhaven, Wash.....
58	204106		St. s.	SACHEM.....	100	70	71.8	20.1	10.5	1907	Buffalo, N. Y.....
59	217693	LQFV	St. s.	SACO.....	5,106	3,697	390.0	51.2	27.6	1919	Hog Island, Pa.....
60	116632		St. s.	Sacramento.....	2,380	1,903	308.2	42.6	21.2	1895	West Bay City, Mich.....
61	130118		St. p.	Sacramento.....	5,251	1,378	288.0	42.0	18.8	1877	San Francisco, Calif.....
62	212820		St. w.	Sacramento.....	760	657	178.0	40.1	7.5	1914	do.....

1 Formerly st. s. John F. Smith.  
 2 Formerly st. s. Texas.  
 3 Formerly st. w. U. S. Eng. Ruby  
 4 Formerly st. w. Peerless.  
 5 Formerly st. s. Thelis.  
 6 Formerly st. s. Hero.  
 7 Formerly st. s. <sup>a</sup> Evening Star.  
<sup>b</sup> Esther K. Nichols.

8 Formerly st. s. <sup>a</sup> C. D. Menely.  
<sup>b</sup> Harry Nichols.  
 9 Formerly st. s. Dawner V.  
 10 Formerly U. S. Navy st. s. 9200.  
<sup>a</sup> Juanita st. s. Sierra Cordoba.  
<sup>b</sup> Peruvian st. s. Callao.  
<sup>c</sup> st. s. Callao.

Line No.	Service	Crew	Indicated horse-power	Name of owner	Home port	Address of owner
1	Fsh.	2	89	Ashtabula Fish Co. (Ohio)	Cleveland, Ohio	Ashtabula Harbor, Ohio.
2	Tnk.	42	3,200	Standard Transportation Co. (Del.)	New York, N. Y.	26 Broadway.
3	Frt.	15	260	Florida Railroad & Navigation Corporation (Del.)	Tampa, Fla.	Everglades, Fla.
4	Tow.	10	600	Sinclair Navigation Co. (Del.)	New York, N. Y.	45 Nassau Street.
5	Tow.	11	40	A. P. Breaux	New Orleans, La.	Lockport, La.
6	Frt.	30	1,350	George Hall Corporation (N. Y.)	Ogdensburg, N. Y.	52 Water Street.
7	Fsh.	1	40	Gus Carlson	Tacoma, Wash.	Vega, Wash.
8	Tow.	6	193	Richmond Lighterage Co. (N. Y.)	New York, N. Y.	78 Broad Street.
9	Frt.	12	800	City of Philadelphia	Philadelphia, Pa.	City Hall.
10	Frt.	28	1,600	Triton Steamship Co. (Ohio)	Cleveland, Ohio	1750 Union Trust Building.
11	Frt.	24	1,500	Clifton Co. (N. Y.)	New York, N. Y.	180 Broadway.
12	Fer.	2	150	Manchester Ferry Co. (Ohio)	Cincinnati, Ohio	Manchester, Ohio.
13	Tow.	5	140	Harlem River Tow Boat Line (N. Y.)	New York, N. Y.	Long Island City, N. Y.
14	Tow.	4	150	Newtown Creek Towing Co. (N. Y.)	do.	Do.
15	Tow.	6	350	do.	do.	Do.
16	Tow.	5	100	do.	do.	Do.
17	Tow.	7	125	do.	do.	Do.
18	Tow.	5	250	Russell Bros. Towing Co. (N. Y.)	do.	Do.
19	Tow.	4	250	Newtown Creek Towing Co. (N. Y.)	do.	Do.
20	Tow.	8	20	International Lumber Co. (Minn.)	Duluth, Minn.	International Falls, Minn.
21	Fsh.	4	96	Joseph F. Divil	Erle, Pa.	do.
22	Fer.	5	70	Burriside & Donaldsonville Packet Co. (La.)	New Orleans, La.	Donaldson, La.
23	Frt.	34	1,200	A. H. Bull Steamship Co. (N. J.)	New York, N. Y.	40 West Street.
24	Drg.	3	40	Yonree-Roberts Sand Co. (Ill.)	St. Louis, Mo.	do.
25	Misc.	2	40	Gust Wiekberg	Perth Amboy, N. J.	do.
26	Fsh.	2	10	Robert S. McDonald	Marquette, Mich.	Detour, Mich.
27	Pass.	143	5,000	Robert Dollar Co. (Calif.)	San Francisco, Calif.	Robert Dollar Building.
28	Pass.	7	50	Bollard-Benwood & Wheeling Ferry Co. (W. Va.)	Pittsburgh, Pa.	Wheeling, W. Va.
29	Frt.	5	125	Dyer Transportation Line (R. I.)	Providence, R. I.	185 South Water Street.
30	Frt.	23	1,400	J. R. Haniffy Co. (Calif.)	San Francisco, Calif.	21 Market Street.
31	Tow.	9	1,000	Standard Oil Co. (N. J.)	Baltimore, Md.	St. Paul and Franklin Sts.
32	Frt.	39	2,500	James Griffiths & Sons (Wash.)	Seattle, Wash.	502 Burke Building.
33	Frt.	27	1,000	Pioneer Steamship Co. (Ohio)	Cleveland, Ohio	1508 Kirby Building.
34	Tnk.	37	2,800	Standard Oil Co. (N. J.)	New York, N. Y.	20 Broadway.
35	Frt.	27	530	Valley Camp Steamship Co. (Ohio)	Cleveland, Ohio	B. R. T. Building.
36	Tow.	6	160	Despatch Shipping Corporation (N. Y.)	New York, N. Y.	41 Whitehall Street.
37	Frt.	6	60	Brewer Dry Dock Co. (N. J.)	do.	Mariners Harbor, N. Y.
38	Tow.	4	300	Olsen Water and Towing Co. (N. Y.)	do.	50 Pearl Street.
39	Pass.	12	350	Shelton Transportation Co. (Wash.)	Tacoma, Wash.	Shelton, Wash.
40	Tow.	5	475	East Jersey R. R. & Terminal Co. (N. J.)	New York, N. Y.	11 Broadway.
41	Frt.	27	1,300	Wilson Transit Co. (Ohio)	Cleveland, Ohio	Rockefeller Building.
42	Pass.	3	60	New Bern Oil & Fertilizer Co. (N. C.)	New Bern, N. C.	do.
43	Frt.	4	100	Charles E. Scouten, Jr.	New York, N. Y.	218 Windsor Place (B.).
44	Tow.	8	350	Cornell Steamboat Co. (N. Y.)	Albany, N. Y.	Kingston, N. Y.
45	Tnk.	39	2,000	Pan American Petroleum & Transportation Co. (Del.)	Los Angeles, Calif.	Security Building.
46	Frt.	14	400	Wm. Burns	Detroit, Mich.	623 Chene Street.
47	Fer.	5	147	Mayor and City Council (Md.)	Baltimore, Md.	City Hall.
48	Tnk.	35	3,000	Standard Oil Co. (Calif.)	San Francisco, Calif.	Standard Oil Building.
49	Tnk.	37	2,800	Sun Oil Co. (N. J.)	Philadelphia, Pa.	Finance Building.
50	Frt.	2	50	Poplham Beach Steamboat Co. (Me.)	Bath, Me.	do.
51	Frt.	50	2,500	Pinkbine-Guild Transportation Co. (Del.)	Wilmington, Del.	Du Pont Building.
52	Frt.	52	2,500	United States Shipping Board	Philadelphia, Pa.	Bourse Building.
53	Frt.	37	2,500	do.	do.	Do.
54	Frt.	65	2,500	do.	do.	Do.
55	Frt.	12	323	United Fuel & Supply Co. (Mich.)	Detroit, Mich.	209 Free Press Building.
56	Frt.	10	500	Hartford & New York Transportation Co. (Conn.)	Hartford, Conn.	285 State Street.
57	Tow.	2	60	Pacific American Fisheries (Me.)	Port Townsend, Wash.	Bellingham, Wash.
58	Tow.	4	70	Dunbar & Sullivan Dredging Co. (N. Y.)	Buffalo, N. Y.	Erle County Bank Building.
59	Frt.	40	2,500	United States Shipping Board	Philadelphia, Pa.	Bourse Building.
60	Frt.	20	1,200	Davidson Steamship Co. (Minn.)	Duluth, Minn.	Bay City, Mich.
61	Fer.	18	1,400	South Pacific Coast Ry. Co. (Calif.)	San Francisco, Calif.	65 Market Street.
62	Frt.	29	360	Farmers Transportation Co. (Calif.)	do.	Crimes, Calif.

<sup>a</sup> Formerly st. w. Ironton.

<sup>b</sup> Formerly st. s. Pullas.

<sup>c</sup> Formerly st. s. Australia.

<sup>d</sup> A. O. Brower.

<sup>e</sup> Formerly st. s. Sargent.

<sup>f</sup> C. B. Nienaber.

<sup>1</sup> Formerly st. s. Wesley A. Gove.

<sup>2</sup> Formerly st. s. S. Q. Brown.

<sup>3</sup> Formerly st. s. Henry W. Oliver.

<sup>4</sup> Formerly st. s. Tourist.

<sup>5</sup> Formerly st. s. John Kelderhouse.

<sup>6</sup> Formerly st. p. Newark.

Line No.	Official No.	Signal letters	Rlg	Name of vessel	Tonnage		Dimensions			When built	Where built
					Gross	Net	Length	Breadth	Depth		
1	216939	LJPF	St. s.	SACRAMENTO.....+	4,856	3,595	380.0	63.2	27.0	1918	Seattle, Wash.
2	200765		St. s.	<sup>1</sup> Sadle Ross.....	49	27	60.5	18.6	7.7	1904	Boston, Mass.
3	116885		St. s.	Sadle E. Ellis.....	40	21	60.0	14.6	6.6	1879	Tottenville, N. Y.
4	117264		St. s.	Safety.....	134	91	85.6	27.2	8.3	1903	Jersey City, N. J.
5	216845	LMSD	St. s.	SAG HARBOR.....+	2,431	1,417	264.0	42.2	21.9	1918	Mariners Harbor, N. Y.
6	216584	LMDV	St. s.	SAGADAHOC.....	6,223	3,849	420.5	64.2	31.4	1918	Bath, Me.
7	116821		St. s.	Sagamore.....	104	58	82.4	20.2	8.6	1838	do
8	117031		St. s.	Sagamore.....	173	62	110.0	25.0	12.0	1900	Fall River, Mass.
9	150168		St. s.	<sup>1</sup> Sagamore.....	142	96	115.4	25.6	6.8	1879	Brooklyn, N. Y.
10	219574	LVNJ	St. s.	<sup>3</sup> SAGAMORE.....	2,592	1,613	251.0	43.6	26.1	1920	Lorain, Ohio.
11	217019	LQBK	St. s.	SAGAPORACK.....+	5,113	3,101	390.0	64.2	27.6	1919	Hog Island, Pa.
12	127475		St. s.	<sup>4</sup> Saghnaw.....	15	11	36.6	12.7	5.8	1900	Buffalo, N. Y.
13	204673	LBFK	St. s.	Saghnaw.....	896	498	191.4	39.1	14.2	1907	Hoquiam, Wash.
14	217501	LPQT	St. s.	SAGUACHE.....+	5,021	3,010	390.0	64.2	27.6	1919	Hog Island, Pa.
15	217692	LQFT	St. s.	SAGAHLE.....+	5,593	3,422	390.0	64.2	27.6	1919	do
16	222451		St. w.	Sailor.....	57	57	64.2	26.4	4.4	1922	Memphis, Tenn.
17	223070		St. w.	SAILOR.....	445	327	133.8	36.0	7.1	1921	Point Pleasant, W. Va.
18	219507	LVNB	St. s.	ST. ANTHONY.....+	4,839	2,994	370.9	63.1	27.0	1920	Tacoma, Wash.
19	218242	LRMK	St. s.	ST. AUGUSTINE.....+	3,283	2,000	324.0	46.2	25.0	1919	Newark, N. J.
20	207582		St. s.	STE. CLAIRE.....	870	507	181.0	60.0	14.9	1910	Toledo, Ohio.
21	222968		St. p.	STE. GENEVIEVE.....	1,667	1,639	286.3	54.0	11.0	1922	Charleston, W. Va.
22	136606		St. s.	St. George.....	37	25	58.1	16.0	6.5	1897	Tottenville, N. Y.
23	220057	MCHB	St. s.	<sup>6</sup> ST. HELLERS.....	458	0	135.4	29.0	13.6	1919	Port Glasgow, Scotland
24	222935		St. s.	ST. HILDA.....	462	262	169.9	30.4	14.8	1902	Renfrew, Scotland
25	223693		St. s.	<sup>7</sup> SAINTE IGNACE.....	516	206	172.5	28.0	10.7	1919	Milwaukee, Wis.
26	202172		St. s.	St. John.....	19	12	49.5	12.0	5.5	1905	Madisonville, La.
27	115033		St. p.	St. Johns.....	1,098	667	250.0	38.0	12.5	1878	Wilmington, Del.
28	201083		St. s.	St. Johns.....	81	33	80.0	20.0	8.5	1904	Jacksonville, Fla.
29	218235	LRMB	St. s.	ST. JOHNS COUNTY.....+	3,259	1,983	324.0	46.2	25.0	1919	Newark, N. J.
30	116803		St. w.	St. Joseph.....	69	43	96.0	22.5	4.5	1893	St. Michael, Alaska
31	116755		St. s.	St. Louis.....	779	530	200.0	40.0	15.2	1896	Philadelphia, Pa.
32	221137		St. s.	St. Louis.....	757	410	200.0	40.0	7.9	1921	Point Pleasant, W. Va.
33	210944		St. s.	SAINTE MARIE.....	2,383	1,620	250.0	62.2	21.7	1913	Toledo, Ohio.
34	107261		St. s.	<sup>8</sup> St. Martin.....	119	80	57.5	22.3	9.8	1898	Newburg, N. Y.
35	116816		St. w.	<sup>9</sup> St. Michael.....	718	469	176.1	35.4	5.9	1898	Seattle, Wash.
36	222632	MDVB	St. s.	<sup>10</sup> St. Michael.....	1,415	824	228.2	35.1	18.0	1892	Philadelphia, Pa.
37	90376		St. s.	St. Patrick.....	45	30	60.9	17.1	7.7	1872	Brooklyn, N. Y.
38	200094		St. p.	St. Paul.....	832	832	276.6	65.0	6.4	1903	Dubuque, Iowa
39	219991	LWMF	St. s.	SALAM.....+	5,900	3,709	400.7	54.2	30.4	1920	Harriman, Pa.
40	211806		St. s.	SALAM.....	774	526	142.6	35.1	14.6	1913	Wilmington, Del.
41	220256	LWTK	St. s.	SALINA.....+	7,311	4,555	425.8	57.0	33.1	1920	Oakland, Calif.
42	107539	KPVC	St. s.	<sup>11</sup> SALISBURY.....	284	161	123.9	25.0	12.6	1900	Cumden, N. J.
43	116315		St. s.	Salle.....	25	12	56.5	14.5	6.5	1889	Baltimore, Md.
44	208954		St. w.	Salle Marmel.....	129	129	142.8	28.0	4.0	1911	Marletta, Ohio.
45	210542	LMDC	St. s.	<sup>12</sup> Salmon King.....	1,067	768	202.0	40.1	16.2	1918	Seattle, Wash.
46	203826	KVTH	St. s.	Salmonton.....	184	125	107.5	22.5	11.0	1907	Camden, N. J.
47	25254	KHND	St. s.	<sup>13</sup> Salvager.....	141	71	125.6	20.6	10.0	1883	Chester, Pa.
48	218349	LRQN	St. s.	SALVATION LASS.....+	4,985	3,057	390.0	54.2	27.0	1919	Hog Island, Pa.
49	209071		St. w.	<sup>14</sup> Sam Conner.....	47	47	104.1	19.6	3.2	1911	Herrmann, Mo.
50	225165		St. w.	SAM P. SUIT.....	296	185	123.0	30.5	5.4	1925	Point Pleasant, W. Va.
51	219718	LMJT	St. s.	<sup>15</sup> SAMOA.....+	1,997	1,172	251.0	43.6	18.1	1918	Duluth, Minn.
52	115791	JVSH	St. s.	Samson.....	159	79	108.0	22.0	10.6	1881	Camden, N. J.
53	116846		St. s.	Samson.....	278	189	110.4	25.4	15.0	1898	Portland, Oreg.
54	117241	KSJW	St. s.	Samson.....	328	223	116.0	32.5	7.5	1903	West Seattle, Wash.
55	116177		St. s.	Samuel Eccles, jr.....	41	20	69.6	16.2	6.0	1887	Hertford County, N. C.
56	225409		St. s.	SAMUEL MATHER.....	8,151	6,142	689.3	60.2	27.9	1926	Lorain, Ohio.
57	116405		St. s.	SAMUEL MITCHELL.....	2,277	1,570	292.8	40.4	20.1	1892	Cleveland, Ohio.
58	223156		St. w.	Samuel B. Kurtz.....	38	38	61.9	16.0	3.8	1923	Carthersville, Mo.
59	171000		St. s.	SAMUEL H. ASBRIDGE.....	268	182	134.0	24.0	10.0	1900	Philadelphia, Pa.
60	200374		St. s.	<sup>16</sup> SAMUEL H. SQUIRE.....+	4,720	3,282	416.0	50.0	28.0	1903	Superior, Wis.
61	212992		St. s.	SAMUEL J. DARK.....	58	29	61.7	18.0	7.0	1914	Buffalo, N. Y.
62	220955	MCGV	St. s.	SAMUEL L. FULLER.....	7,052	5,072	430.2	59.2	32.8	1921	Chester, Pa.
63	224930		St. w.	SAMUEL L. MAY.....	183	183	150.0	28.0	5.0	1925	Jeffersonville, Ind.
64	217121	MDGT	St. s.	SAMUEL Q. BROWN.....	6,621	4,117	424.4	58.2	32.0	1921	Chester, Pa.
65	116841		St. s.	SAMUEL P. B. MORSE.....	4,477	3,376	456.0	50.0	23.8	1898	West Bay City, Mich.
66	86415	LHCV	St. s.	<sup>17</sup> San Antonio.....	785	521	158.5	34.0	19.4	1898	San Francisco, Calif.
67	216794	LMPR	St. s.	San Diego.....+	1,487	835	237.3	44.7	16.8	1918	Hoquiam, Wash.

<sup>1</sup> Formerly <sup>a</sup>st. s. Sadle Ross.  
<sup>2</sup> U. S. Navy Sadle Ross.  
<sup>3</sup> Formerly st. s. Port Chester.  
<sup>4</sup> Formerly st. s. Lake Peodorn.  
<sup>5</sup> Formerly st. s. Col. John N. Partridge.  
<sup>6</sup> Formerly st. s. Edith.  
<sup>7</sup> Formerly British st. s. St. Hellers.

<sup>8</sup> Formerly U. S. Q. M. C. st. s. Colonel Pond.  
<sup>9</sup> A. A. Sumner.  
<sup>10</sup> Formerly st. s. b Nello Tracy.  
<sup>11</sup> U. S. E. F. C., A. I. S. C. No. 2.  
<sup>12</sup> U. S. E. F. C., A. I. S. C. Newark Bay.  
<sup>13</sup> Formerly <sup>a</sup>Cuban st. s. Antiofenes Monendez.  
<sup>14</sup> Cuban st. s. Estrada Palma.

Line No.	Service	Crew	Indicated horse-power	Name of owner	Home port	Address of owner
1	Frt.	48	2, 100	Sacramento Steamship Co. (N. Y.)	New York, N. Y.	2-4 Stone Street.
2	Tow.	5	180	Ross Towboat Co. (Mass.)	Boston, Mass.	28 T Wharf.
3	Tow.	4	150	Reichert Towing Line (N. Y.)	New York, N. Y.	Foot Dupont Street, East River.
4	Frt.	7	130	New York & New Jersey Steamboat Co. (N. J.)	Perth Amboy, N. J.	Pier 32, East River.
5	Frt.	28	1, 200	United States Shipping Board	New York, N. Y.	45 Broadway.
6	Frt.	44	3, 000	Sagadahoc Steamship Corporation (N. Y.)	do.	23 Heaver Street.
7	Msc.	5	100	Newport & Providence Ry. Co. (R. I.)	Newport, R. I.	11 Kay Street.
8	Frt.	5	250	Dyer Transportation Line (R. I.)	Providence, R. I.	185 South Water Street.
9	Frt.	6	140	New York & New Jersey Steamboat Co. (N. J.)	Perth Amboy, N. J.	Pier 32, East River.
10	Frt.	35	1, 000	Eastern Steamship Lines (Me.)	Portsmouth, N. H.	Ellot, Me.
11	Frt.	35	2, 500	United States Shipping Board	Philadelphia, Pa.	Bourse Building.
12	Tow.	3	750	J. J. Kelly	Buffalo, N. Y.	47 O'Neil Street.
13	Frt.	22	750	Charles Nelson Co. (Calif.)	San Francisco, Calif.	230 California Street.
14	Frt.	45	2, 500	United States Shipping Board	Philadelphia, Pa.	Bourse Building.
15	Frt.	35	2, 500	do.	do.	do.
16	Pas.	3	00	Swan Creek Steam Ferry Co.	Pittsburgh, Pa.	Glenwood, W. Va.
17	Tow.	10	850	Vesta Coal Co.	do.	Third Avenue and Ross St.
18	Frt.	31	2, 500	United States Shipping Board	Tacoma, Wash.	
19	Frt.	37	1, 500	do.	Newark, N. J.	Kearny, N. J.
20	Per.	25	2, 000	Detroit & Windsor Ferry Co. (Mich.)	Detroit, Mich.	Foot Woodward Avenue.
21	Per.	7	1, 200	Missouri-Illinois R. R. Co. (Mo.)	St. Louis, Mo.	
22	Tow.	5	100	Richmond Tow Boat Co. (N. Y.)	New York, N. Y.	Pier 5, Bush Docks (D.).
23	Tow.	22	1, 200	Huasteca Petroleum Co. (La.)	Los Angeles, Calif.	Security Building.
24	Drg.	13	750	Standard Dredging Co. (N. J.)	New York, N. Y.	Woolworth Building.
25	Fer.	19	350	State of Michigan	Detroit, Mich.	1524 First National Bank Building.
26	Pas.	7	75	E. S. Binnings	New Orleans, La.	1210 Hibernia Building.
27	Pas.	28	1, 500	Washington-Colonial Beach Co. (Va.)	Washington, D. C.	Seventh Street Wharves, S.W.
28	Tow.	6	250	Jacksonville Forwarding Co. (Fla.)	Jacksonville, Fla.	Foot Laura Street.
29	Frt.	34	1, 500	United States Shipping Board	Newark, N. J.	Kearny, N. J.
30	Pas.	9	50	Ira F. Wood	Seward, Alaska	Iditarod, Alaska.
31	Per.	7	1, 800	Pennsylvania Railroad Co. (Pa.)	New York, N. Y.	Jersey City, N. J.
32	Tow.	32	1, 800	War Department, Mississippi-Warrior Service	New Orleans, La.	Customhouse.
33	Fer.	27	2, 500	Mackinac Transportation Co. (Mich.)	Grand Haven, Mich.	St. Ignace, Mich.
34	Tow.	5	250	Amboy Towboats	New York, N. Y.	Tottenville, N. Y.
35	Pas.	29	700	American Yukon Navigation Co. (W. Va.)	Juneau, Alaska	St. Michael, Alaska.
36	Frt.	27	1, 200	John Reid	New York, N. Y.	120 West Forty-fifth Street.
37	Tow.	4	60	Shamrock Towing Co. (N. Y.)	do.	642 West 52d Street.
38	Pas.	62	825	Strecker's Steamboat Line (Ill.)	St. Louis, Mo.	
39	Fer.	46	3, 000	United States Shipping Board	Philadelphia, Pa.	Bourse Building.
40	Frt.	7	700	Philadelphia & Camden Ferry Co. (N. J.)	do.	Broad Street Station.
41	Tnk.	35	2, 800	United States Shipping Board	San Francisco, Calif.	369 Pine Street.
42	Pas.	9	1, 200	New York, Philadelphia & Norfolk R. R. Co. (Va.)	Cape Charles, Va.	
43	Tow.	3	10	Norfolk Lighterage Co. (Va.)	Norfolk, Va.	
44	Tow.	15	400	Otto Marmet Coal & Mining Co. (W. Va.)	Cincinnati, Ohio	1211 Union Trust Building.
45	Fsh.	48	400	Crosby Fisheries (Wash.)	Seattle, Wash.	473 Colman Building.
46	Tow.	0	500	James McWilliams Blue Line (N. J.)	New York, N. Y.	1 Broadway.
47	Msc.	5	500	H. J. Wheeler Salvage Co. (N. Y.)	do.	221 Bush Street.
48	Frt.	43	2, 500	United States Shipping Board	Philadelphia, Pa.	Bourse Building.
49	Frt.	14	90	Tennessee River Navigation Co. (Tenn.)	Chattanooga, Tenn.	100 West First Street.
50	Tow.	19	600	Island Creek Coal Co. (Me.)	Pittsburgh, Pa.	Huntington, W. Va.
51	Frt.	27	1, 250	Hammond Lumber Co. (Del.)	San Francisco, Calif.	260 California Street.
52	Frt.	12	560	Board of Commissioners of the Port of New Orleans (La.)	New Orleans, La.	1 Canal Street.
53	Tow.	13	400	Umpqua Transportation Co. (Oreg.)	Portland, Oreg.	811 Gasco Building.
54	Frt.	12	75	Answorth Dunn Co. (Wash.)	Seattle, Wash.	Securities Building.
55	Tow.	0	60	Norfolk Dredging Co. (Va.)	Norfolk, Va.	
56	Frt.	32	2, 200	Interlako Steamship Co. (Ohio)	Cleveland, Ohio	Union Trust Building.
57	Frt.	20	1, 476	Huron Transportation Co. (Mich.)	Detroit, Mich.	1317 Ford Building.
58	Pas.	1	60	Edgar T. Kurtz	St. Louis, Mo.	Caruthersville, Mo.
59	Pol.	13	700	City of Philadelphia	Philadelphia, Pa.	City Hall.
60	Frt.	28	1, 300	Forest City S. S. Co. (Ohio)	Cleveland, Ohio	Union Trust Building.
61	Tow.	4	300	Alexander Ruttle	Detroit, Mich.	703 Seyburn Avenue.
62	Tnk.	37	3, 000	Sinclair Navigation Co. (Del.)	New York, N. Y.	45 Nassau Street.
63	Tow.	16	350	Union Sand & Gravel Co. (W. Va.)	Pittsburgh, Pa.	Huntington, W. Va.
64	Tnk.	37	3, 000	Tide Water Oil Co. (N. J.)	New York, N. Y.	11 Broadway.
65	Frt.	25	2, 200	Pittsburgh Steamship Co. (W. Va.)	Duluth, Minn.	Wolvin Building.
66	Frt.	18	350	James K. Nelson (Calif.)	San Francisco, Calif.	Pier 17.
67	Frt.	25	750	Hart-Wood Lumber Co. (Calif.)	do.	1 Drumm Street.

<sup>10</sup> Formerly st. s. Missisquoi.  
<sup>11</sup> Formerly st. s. Abram Mills.  
<sup>12</sup> Formerly st. s. H. B. Lovejoy.  
<sup>13</sup> Formerly st. s. <sup>a</sup> Utowana, <sup>b</sup> Oneida, <sup>c</sup> Adelante, <sup>d</sup> John Gully.

<sup>14</sup> Formerly st. w. H. E. Myrtle.  
<sup>15</sup> Formerly st. s. Lake Pepin.  
<sup>16</sup> Formerly st. s. <sup>a</sup> Henry S. Sill, <sup>b</sup> Cetus.  
<sup>17</sup> Formerly st. s. <sup>a</sup> Grace Dolhar, <sup>b</sup> Hardy.  
<sup>18</sup> Sold to Ford Motor Co., but not yet documented.

Line No.	Official No.	Signal letters	Rtg	Name of vessel	Tonnage		Dimensions			When built	Where built
					Gross	Net	Length	Breadth	Depth		
1	212786	LDPV	St. s.	<sup>1</sup> SAN FRANCISCO.....	5,102	3,164	405.0	52.0	28.1	1914	Londonderry, Ireland.
2	201830		St. s.	San Francisco.....	1,070	727	180.0	38.0	18.0	1905	Alameda, Calif.
3	200468	KSRV	St. s.	SAN JACINTO.....	0,069	3,870	380.0	53.0	24.7	1903	Chester, Pa.
4	115417		St. w.	San Joaquin No. 2.....	242	133	145.0	32.5	4.8	1875	San Francisco, Calif.
5	116068		St. w.	San Joaquin No. 4.....	365	292	163.0	34.0	5.5	1885	Sacramento, Calif.
6	116850		St. w.	San Jose.....	192	165	101.0	28.0	5.5	1898	Benicia, Calif.
7	200206		St. s.	San Jose.....	630	412	175.4	38.0	17.0	1903	Alameda, Calif.
8	212635	LDSB	St. s.	<sup>1</sup> SAN JOSE.....	3,369	2,069	330.0	44.6	13.9	1904	Belfast, Ireland.
9	115863	JWHL	St. s.	San Juan.....	2,152	1,308	283.0	37.0	21.0	1882	Chester, Pa.
10	116935	KPNW	St. s.	SAN JUAN.....	3,511	2,194	317.0	42.0	23.8	1900	Wilmington, Del.
11	201483	KT LJ	St. s.	San Juan.....	284	128	118.0	24.5	13.5	1904	Seattle, Wash.
12	222781		El. s.	SAN LEANDRO.....	1,653	1,048	225.0	42.1	17.1	1923	Los Angeles, Calif.
13	204660	KWJN	St. s.	<sup>1</sup> SAN LORENZO.....	6,576	4,016	401.0	54.0	26.3	1907	Newport News, Va.
14	213201	LFJQ	St. s.	<sup>1</sup> SAN MATEO.....	3,228	1,878	315.2	44.2	28.8	1916	Belfast, Ireland.
15	222386		St. s.	SAN MATEO.....	1,782	1,120	216.7	42.1	17.3	1922	San Francisco, Calif.
16	117008		St. p.	SAN PABLO.....	1,684	966	224.1	30.2	17.6	1900	do.
17	200158		St. s.	San Pedro.....	117	75	85.5	22.0	9.0	1903	Hoquiam, Wash.
18	209453		St. p.	SAN PEDRO.....	1,720	1,035	248.5	36.0	16.7	1911	San Francisco, Calif.
19	216512	LMBH	St. s.	<sup>1</sup> SAN PEDRO.....	2,235	1,360	289.0	44.1	19.0	1918	Portland, Ore.
20	220571		St. w.	Sanco.....	93	62	110.0	23.1	3.0	1920	Evansville, Ind.
21	157410		St. p.	Sanderson.....	369	369	232.3	37.0	6.1	1894	Jeffersonville, Ind.
22	220423		St. s.	SAN DOVAL.....	93	44	108.0	15.5	9.2	1895	Clydebank, Scotland.
23	100754	KRJT	St. s.	Sand Beach.....	248	168	119.1	29.0	9.3	1901	Tomkins Cove, N. Y.
24	214110		St. w.	SAND BOY.....	69	43	63.7	16.5	3.7	1916	Keokuk, Iowa.
25	216199	TKNJ	St. s.	<sup>1</sup> SANDCRAFT.....	2,054	1,251	247.2	43.5	18.7	1918	Chicago, Ill.
26	210472		St. s.	SANDYSKY.....	72	38	68.7	17.0	11.0	1912	Cleveland, Ohio.
27	107803	KSCR	St. s.	<sup>1</sup> SANDY HOOK.....	361	213	168.6	24.4	12.0	1902	Elizabeth, N. J.
28	116264		St. s.	Sandy Hook.....	1,559	987	260.5	37.1	14.3	1889	Wilmington, Del.
29	210414	LVDS	St. s.	<sup>1</sup> SANDWICH.....	2,608	1,612	251.0	43.6	26.1	1919	Wynndotte, Mich.
30	210912		St. w.	Santford E. Hinton.....	128	128	109.0	26.1	3.7	1920	Clarendon, Ark.
31	217885	LQRV	St. s.	SANGAMON.....	5,083	3,113	399.0	54.2	27.6	1919	Hog Island, Pa.
32	205309	LBPK	St. s.	SANKATY.....	677	312	187.5	38.2	11.3	1911	Quincy, Mass.
33	208442		St. s.	Santok.....	68	29	76.6	18.0	8.1	1911	Oakland, Calif.
34	116941	KPRF	St. s.	Santo Ana.....	1,203	730	182.4	30.2	12.4	1900	Marshfield, Ore.
35	215830	LJMQ	St. s.	SANTA ANA.....	4,869	2,892	360.2	51.6	22.8	1917	Philadelphia, Pa.
36	117033	KQJW	St. s.	Santa Barbara.....	695	527	183.5	37.5	13.5	1900	San Francisco, Calif.
37	211722	LDGW	St. s.	SANTA CECILIA.....	6,263	3,725	404.6	53.9	26.3	1913	Philadelphia, Pa.
38	213369		St. p.	SANTA CLARA.....	2,282	1,308	273.0	42.3	15.3	1915	Oakland, Calif.
39	210883	LCSM	St. s.	SANTA CRUZ.....	4,665	2,871	384.0	50.2	26.0	1913	Philadelphia, Pa.
40	218128	LRGV	St. s.	SANTA ELISA.....	5,004	3,021	360.3	51.7	23.1	1919	Camden, N. J.
41	220573	MBKC	St. s.	SANTA EULALIA.....	2,647	1,542	251.0	43.6	25.8	1920	Toledo, Ohio.
42	218781		St. w.	Santa Fe.....	43	43	65.0	20.5	2.0	1919	Olesgow, Mo.
43	205095	KWPF	St. s.	<sup>1</sup> SANTA INEZ.....	1,712	982	240.0	41.0	16.5	1908	Seattle, Wash.
44	220419	MBFC	St. s.	SANTA ISABEL.....	2,647	1,542	251.0	43.6	25.8	1920	Toledo, Ohio.
45	210215	LKNV	St. s.	SANTA LUISA.....	4,847	2,880	360.2	51.6	22.8	1918	Philadelphia, Pa.
46	223849	MFND	St. s.	SANTA MARIA.....	8,088	4,922	469.0	60.3	35.5	1922	Glasgow, Scotland.
47	212651	LDSM	St. s.	<sup>1</sup> SANTA MARTA.....	4,601	2,811	378.8	50.3	29.1	1909	Belfast, Ireland.
48	117115	KRLT	St. s.	Santa Monica.....	497	318	166.0	34.0	12.0	1902	San Francisco, Calif.
49	212569	LDPN	St. s.	<sup>1</sup> SANTA ROSALIA.....	5,482	3,440	406.7	62.6	27.7	1911	Port Glasgow, Scotland.
50	216380	LKSR	St. s.	SANTA TECLA.....	2,492	1,483	298.6	40.0	22.0	1918	Camden, N. J.
51	210969	LNJP	St. s.	SANTA TERESA.....	4,858	2,889	360.2	51.6	22.8	1918	Philadelphia, Pa.
52	220024	MBLQ	St. s.	SANTA VERONICA.....	2,647	1,542	251.0	43.6	25.8	1920	Toledo, Ohio.
53	214542	LDKR	St. s.	Santiam.....	916	513	209.8	42.0	14.9	1916	Fairhaven, Calif.
54	210003	LJRN	St. s.	SANTOPIRE.....	7,117	4,408	449.1	67.2	34.0	1918	Sparrows Point, Md.
55	117111		St. s.	Santos.....	216	147	105.0	27.5	11.1	1902	Shooter's Island, N. Y.
56	116862	KNRW	St. s.	<sup>1</sup> SANTIAGO.....	1,836	1,122	255.0	41.0	21.2	1898	Wilmington, Del.
57	217546	LPTB	St. s.	SANTIERO.....	5,194	3,067	390.0	54.2	27.6	1910	Hog Island, Pa.
58	115280		St. p.	Sappho.....	333	262	142.0	24.0	8.7	1874	Brooklyn, N. Y.
59	115928		St. p.	Sappho.....	223	153	106.9	31.6	10.6	1883	Detroit, Mich.
60	202671		St. s.	<sup>1</sup> Sara E. Carroll.....	71	50	65.2	19.0	8.0	1905	New Baltimore, N. Y.
61	116854		St. w.	Sarah.....	1,130	588	224.8	42.0	6.2	1898	Unalaska, Alaska.
62	116941		St. s.	Sarah.....	96	65	87.0	20.0	9.5	1900	Baltimore, Md.
63	203003		St. w.	SARAH DIXON.....	368	334	101.0	29.5	7.2	1906	Portland, Ore.
64	206100		St. w.	SARAH EDENHORN.....	259	146.2	146.2	33.4	7.0	1909	Ambridge, Pa.

<sup>1</sup> Formerly <sup>a</sup> British st. s. San Francisco.  
<sup>2</sup> Formerly <sup>b</sup> st. s. San Francisco.  
<sup>3</sup> Formerly <sup>c</sup> st. s. San Francisco.  
<sup>4</sup> Formerly British st. s. San Jose.  
<sup>5</sup> Formerly st. s. Brazos.  
<sup>6</sup> Formerly British st. s. San Mateo.

<sup>a</sup> st. s. L. Roscoe.  
<sup>b</sup> U. S. Q. M. C. st. s. L. Roscoe.  
<sup>c</sup> st. s. Hero.  
<sup>d</sup> Formerly st. s. Point Honita.  
<sup>e</sup> Formerly st. p. De Koven.  
<sup>f</sup> Formerly <sup>a</sup> Spanish gunboat Sandoval.  
<sup>g</sup> Formerly <sup>b</sup> U. S. Navy Sandoval.

Line No.	Service	Crew	Indicated horse-power	Name of owner	Home port	Address of owner
1	Frt.	40	2,700	United States Steel Products Co. (N. J.)	New York, N. Y.	30 Church Street.
2	Fer.	15	2,000	Key System Transit Co. (Calif.)	San Francisco, Calif.	Oakland, Calif.
3	Pas.	90	5,000	Mallory Steamship Co. (Me.)	New York, N. Y.	Pier 30, North River.
4	Frt.	29	90	Sacramento Transportation Co. (Calif.)	San Francisco, Calif.	Sacramento, Calif.
5	Frt.	17	478	do.	do.	Do.
6	Frt.	5	125	Pacific Coast Construction Co. (Calif.)	do.	Do.
7	Fer.	8	1,200	Rodeo Vallejo Ferry Co. (Calif.)	do.	Rodeo, Calif.
8	Frt.	53	2,750	United Fruit Steamship Corporation (Del.)	New York, N. Y.	17 Battery Place.
9	Pas.	49	1,250	James K. Nelson (Calif.)	San Francisco, Calif.	Pier 17.
10	Pas.	59	1,650	New York & Porto Rico Steamship Co. (Me.)	New York, N. Y.	25 Broadway.
11	Tow.	18	400	Libby, McNeill & Libby (Me.)	San Francisco, Calif.	Merchants Exchange Building.
12	Fer.	16	1,325	Key System Transit Co. (Calif.)	do.	Oakland, Calif.
13	Pas.	130	6,250	New York & Porto Rico Steamship Co. (Me.)	New York, N. Y.	25 Broadway.
14	Frt.	46	2,500	United Fruit Steamship Corporation (Del.)	do.	17 Battery Place.
15	Fer.	14	1,400	Southern Pacific Co. (Ky.)	San Francisco, Calif.	Southern Pacific Building.
16	Tow.	23	1,820	Achison, Topeka & Santa Fe Ry. Co. (Kans.)	do.	San Pedro, Calif.
17	Tow.	3	65	San Pedro Launch & Towboat Co. (Calif.)	Los Angeles, Calif.	605 Market Street.
18	Fer.	23	2,000	Achison, Topeka & Santa Fe Ry. Co. (Kans.)	San Francisco, Calif.	260 California Street.
19	Frt.	20	1,600	Hammond Lumber Co. (Del.)	do.	do.
20	Tow.	5	252	Bedford-Nugent Co. (Ind.)	Evansville, Ind.	do.
21	Tow.	7	876	Paducah Sand & Gravel Co. (Ind.)	do.	do.
22	Frt.	4	666	Charles S. Neff	Millwaukee, Wis.	68 Wisconsin Street.
23	Frt.	7	350	Rockaway White Sand Co. (N. Y.)	New York, N. Y.	160 Fifth Avenue.
24	Frt.	3	100	Keokuk Sand Co.	Des Moines, Iowa	Keokuk, Iowa.
25	Frt.	33	1,300	Construction Materials Co. (Ind.)	Chicago, Ill.	133 West Washington Street.
26	Tow.	4	300	Great Lakes Towing Co. (N. J.)	Duluth, Minn.	do.
27	Pit.	20	1,000	United New York Sandy Hook Pilots Association (N. Y.)	New York, N. Y.	Staten Island Ferry Building.
28	Pas.	35	3,200	Central R. R. Co. of New Jersey (N. J.)	New York, N. Y.	143 Liberty Street.
29	Frt.	28	1,000	Eastern Steamship Lines (Me.)	Portsmouth, N. H.	Ellot, Me.
30	Tow.	12	97	Robert H. Romunder	Memphis, Tenn.	Des Arc, Ark.
31	Frt.	39	2,500	United States Shipping Board	Philadelphia, Pa.	Bourse Building.
32	Pas.	32	850	Snow Marine Co. (Me.)	Rockland, Me.	63 Masonic Street.
33	Fsh.	7	150	Alaska Packers Association (Calif.)	San Francisco, Calif.	111 California Street.
34	Frt.	26	600	Santa Ana Steamship Co. (Wash.)	Seattle, Wash.	774 Dexter Horton.
35	Pas.	80	3,400	Grace Steamship Co. (Del.)	New York, N. Y.	10 Hanover Square.
36	Frt.	20	550	J. R. Hanly Co. (Calif.)	San Francisco, Calif.	24 Market Street.
37	Frt.	48	5,000	Planet Steamship Corporation (Me.)	New York, N. Y.	39 Cortlandt Street.
38	Fer.	18	2,500	Central Pacific Ry. Co. (Utah)	San Francisco, Calif.	65 Market Street.
39	Pas.	64	2,650	Atlantic & Pacific Steamship Co. (Me.)	New York, N. Y.	10 Hanover Square.
40	Pas.	43	3,850	Grace Steamship Co. (Del.)	do.	do.
41	Frt.	31	1,100	American & Cuban Steamship Line (N. Y.)	do.	39 Cortlandt Street.
42	Pas.	2	65	W. M. Lessley	St. Louis, Mo.	Arrow Rock, Mo.
43	Frt.	29	950	Andrew F. Mahony (Calif.)	San Francisco, Calif.	1 Drumm Street.
44	Frt.	31	2,000	American & Cuban Steamship Line (N. Y.)	New York, N. Y.	39 Cortlandt Street.
45	Pas.	83	3,400	Grace Steamship Co. (Del.)	do.	10 Hanover Square.
46	Tnk.	37	3,000	Union Oil Co. (Calif.)	Los Angeles, Calif.	Union Oil Building.
47	Pas.	86	3,650	United Fruit Steamship Corporation (Del.)	New York, N. Y.	17 Battery Place.
48	Frt.	18	400	J. R. Hanly Co. (Calif.)	San Francisco, Calif.	24 Market Street.
49	Frt.	47	2,700	United States Steel Products Co. (N. J.)	New York, N. Y.	30 Church Street.
50	Frt.	30	1,500	Grace Steamship Co. (Del.)	do.	10 Hanover Square.
51	Pas.	85	3,400	do.	do.	Do.
52	Frt.	31	1,500	American & Cuban Steamship Line (N. Y.)	do.	39 Cortlandt Street.
53	Frt.	21	650	Hammond Lumber Co. (Del.)	San Francisco, Calif.	260 California Street.
54	Frt.	45	2,800	Guaranty Trust Co. (N. Y.)	New York, N. Y.	140 Broadway.
55	Frt.	5	325	Christina Arbuckle	do.	Old Slip and Water Street.
56	Frt.	26	850	Lawrence Steamship Co. (Del.)	do.	80 Broad Street.
57	Frt.	42	2,500	United States Shipping Board	Philadelphia, Pa.	Bourse Building.
58	Pas.	7	222	Cooper River Ferry Commission (S. C.)	Charleston, S. C.	Central Wharf.
59	Fer.	7	222	Detroit & Windsor Ferry Co. (Mich.)	Detroit, Mich.	Foot Woodward Avenue.
60	Tow.	5	150	Carroll Towing Co. (N. Y.)	New York, N. Y.	Pier 5, Hush Docks.
61	Pas.	32	1,000	American Yukon Navigation Co. (W. Va.)	Juneau, Alaska	do.
62	Tow.	10	305	Arundel Corporation (Md.)	Baltimore, Md.	Pier 2, Pratt Street.
63	Tow.	11	400	Shaver Transportation Co. (Oreg.)	Portland, Oreg.	180 Davis Street.
64	Tow.	22	600	Angola Transfer Co. (La.)	Baton Rouge, La.	Naples, La.

<sup>a</sup> Formerly st. s. Islander.  
<sup>b</sup> Interstate No. 3.  
<sup>1</sup> Formerly st. s. Lake Clear.  
<sup>1</sup> Formerly st. s. a Justice.  
<sup>1</sup> Formerly st. s. Privateer.  
<sup>1</sup> Formerly st. s. Lake Falun.  
<sup>1</sup> Formerly st. s. Falcon.

<sup>11</sup> Formerly British st. s. Santa Marta.  
<sup>11</sup> Formerly British st. s. Santa Rosalia.  
<sup>11</sup> Formerly st. s. S. T. Morgan.  
<sup>a</sup> Chas. C. Wing.  
<sup>11</sup> Formerly st. s. Henry Gillean.  
<sup>c</sup> Governor.

Line No.	Official No.	Signal letters	Rig	Name of vessel	Tonnage		Dimensions			When built	Where built
					Gross	Net	Length	Breadth	Depth		
							Feet	Feet	Feet		
1	212060	LDEJ	St. s.	SARAMACCA	3,212	1,917	330.7	42.0	23.0	1908	Amsterdam, Holland
2	116105		St. s.	Saranac	50	28	09.0	18.8	7.4	1886	Athens, N. Y.
3	116720	KMSD	St. s.	Saranac	42	34	81.3	13.0	4.7	1890	Morris Heights, N. Y.
4	220005		St. s.	SARATOGA	272	152	147.5	20.1	10.2	1920	Erle, Pa.
5	217857	LQSB	St. s.	SARCOXIE	5,116	3,103	390.0	54.2	27.6	1919	Hog Island, Pa.
6	200293		St. s.	Sardina	35	13	61.0	17.0	6.9	1903	West Bay City, Mich.
7	116926		St. s.	Sargent L. Saville	92	32	82.5	24.7	7.5	1899	Athens, N. Y.
8	218089	LRFM	St. s.	SARTRIA	4,994	3,021	390.0	51.2	27.6	1919	Hog Island, Pa.
9	116628		St. s.	Satisfaction	47	23	64.0	16.0	8.0	1894	Cheboygan, Mich.
10	219295	LTVE	St. s.	SATOCO	426	200	142.0	27.7	14.8	1919	Port Jefferson, N. Y.
11	81743		St. s.	SATURN	4,426	3,061	418.0	50.0	28.0	1901	Cleveland, Ohio
12	209333	LOFR	St. s.	Saturn	125	65	82.6	23.5	11.1	1911	Boston, Mass.
13	221882	MDJP	St. s.	SATURN	292	137	135.1	22.8	12.4	1920	Greenport, N. Y.
14	203184		St. s.	SAUCON	6,996	5,511	549.0	56.0	26.6	1900	West Bay City, Mich.
15	217730	LQHR	St. s.	SAUCON	5,100	3,007	390.0	54.2	27.6	1919	Hog Island, Pa.
16	115403		St. s.	Saugatuck	88	77	84.7	17.5	8.2	1875	Saugatuck, Mich.
17	116119		St. s.	Saugatuck	90	59	110.9	23.4	8.0	1887	do
18	217731	LQHS	St. s.	SAUOERTIES	5,101	3,093	390.0	54.2	27.6	1919	Hog Island, Pa.
19	217938	LQVF	St. s.	SAUOUS	4,985	3,048	390.0	54.2	27.6	1919	do
20	116635		St. p.	Sausalito	1,766	1,372	236.0	38.0	15.0	1894	San Francisco, Calif.
21	116929	KPNM	St. s.	SAVAOE	410	279	142.8	27.0	15.0	1890	Baltimore, Md.
22	220420	MBFD	St. s.	SAWOKLA	5,091	3,847	401.9	54.2	31.3	1920	Tampa, Fla.
23	116670		St. s.	Sawyer	28	12	62.0	15.3	6.2	1895	Millbridge, Me.
24	116987		St. s.	Scandinavia	55	37	70.0	17.0	8.0	1898	Baltimore, Md.
25	201810		St. s.	SCANDINAVIA	1,462	3,070	187.5	43.1	10.6	1905	Newport News, Va.
26	218283	LRNW	St. s.	SCANTIC	5,106	3,097	390.0	51.2	27.6	1919	Hog Island, Pa.
27	86360		St. s.	Scenectady	31	21	60.0	15.0	6.0	1890	Cohoes, N. Y.
28	217886	LQRW	St. s.	SCHENECTADY	5,111	3,102	390.0	51.2	27.6	1919	Hog Island, Pa.
29	211729		St. s.	Schnoden	48	32	58.3	19.0	7.0	1913	St. James, Mich.
30	217800	LQMN	St. s.	SCHODACK	5,041	3,110	390.0	54.2	27.6	1919	Hog Island, Pa.
31	217709	LQMK	St. s.	SCHOHARIE	4,071	3,070	390.0	54.2	27.6	1919	do
32	204236		St. s.	Schoodle	111	59	85.0	20.6	7.4	1907	South Portland, Me.
33	218002	LRBC	St. s.	SCHOODIC	4,932	2,980	390.0	54.2	27.6	1919	Hog Island, Pa.
34	219757	LWBK	St. s.	SCHUYLER BRIDGE	3,283	2,000	324.0	46.2	25.0	1920	Newark, N. J.
35	220002		St. s.	SCHUYLER	272	152	147.5	20.1	10.8	1920	Erle, Pa.
36	116812		St. w.	Schwatka	484	291	146.0	30.0	5.0	1898	Port Blukely, Wash.
37	116221		St. w.	Scotia	31	31	100.5	13.4	3.0	1880	La Crosse, Wis.
38	219222	LTQF	St. s.	SCOTTSBURG	7,771	4,829	419.5	56.5	30.2	1919	Camden, N. J.
39	111951		St. s.	Scout	30	20	75.0	10.6	7.0	1900	Bristol, R. I.
40	200262		St. w.	Scout	77	77	101.1	20.6	3.5	1903	Marletta, Ohio
41	214787		St. s.	Scout	17	12	62.0	10.0	5.3	1896	Port Townsend, Wash.
42	222609		St. s.	SCOUT	21	14	53.3	12.8	5.0	1922	Buffalo, N. Y.
43	116235	KJFH	St. s.	SCANTON	2,015	1,695	260.0	39.2	21.6	1888	Cleveland, Ohio
44	201928		St. s.	SCRANTON	1,462	675	187.0	43.4	16.5	1904	Newport, News, Va.
45	219674		St. s.	Scranton	181	123	94.2	25.0	13.2	1919	Nynack, N. Y.
46	221905	MDKF	St. s.	SEA	411	216	139.4	25.2	14.2	1919	Savannah, Ga.
47	115318	JQRK	St. s.	Seaboard	662	663	184.5	28.7	12.2	1874	Wilmington, Del.
48	204279		St. s.	SEABREEZE	87	50	96.0	22.5	0.0	1907	Buffalo, N. Y.
49	222811		St. s.	Seavonnet	19	13	45.8	14.3	5.4	1923	Portsmouth, R. I.
50	125283		St. s.	Seaman	59	20	66.0	18.2	7.7	1874	Jersey City, N. J.
51	215611	LIWU	St. s.	Seal	471	249	163.1	26.2	13.0	1917	Essex, Mass.
52	216171		St. s.	Seamill	18	12	47.0	11.2	5.3	1918	Seattle, Wash.
53	22808	HRFT	St. p.	Sea Bird	189	253	187.0	36.4	8.0	1866	Hunters Point, N. Y.
54	117013		St. s.	SEA BIRD	21	13	50.0	11.8	0.0	1900	Ferrysburg, Mich.
55	213672		St. s.	Sea Bird	37	25	63.0	17.4	0.3	1915	Erle, Pa.
56	217962	LQVT	St. s.	Sea Bird	383	169	150.4	25.0	13.3	1919	South Portland, Me.
57	157377		St. s.	SEABOARD	79	39	80.3	17.0	8.4	1893	Sparrows Point, Md.
58	203101		St. s.	SEA BRIGHT	210	163	109.2	21.6	14.7	1906	Wilmington, Del.
59	201861	KTSB	St. s.	Sea foam	339	205	127.0	32.0	10.0	1905	Aberdeen, Wash.
60	117209		St. s.	Sea Fox	69	35	78.5	19.0	0.5	1902	Alameda, Calif.
61	201207		St. s.	SEA GATE	241	165	122.2	27.2	8.5	1907	Newburgh, N. Y.
62	202706		St. s.	Sea Gull	22	15	45.0	15.0	4.0	1897	Hanlin Lake, Mich.
63	206507		St. s.	Sea Gull	13	9	31.2	9.3	4.0	1907	Two Rivers, Wis.
64	215820	LJHO	St. s.	SEA GULL	299	127	135.0	22.5	13.4	1917	Esperlor, Wis.
65	222831		St. s.	SEA GULL	109	71	97.0	20.0	8.4	1901	Shelburne, N. S.
66	115923	LJWD	St. s.	Sea King	181	90	119.0	26.1	11.5	1883	San Francisco, Calif.
67	117111	KWGH	St. s.	Sea King	124	84	95.6	21.8	10.4	1902	Baltimore, Md.

1 Formerly <sup>a</sup> Dutch st. s. Saranacca.  
 2 Formerly <sup>b</sup> British st. s. Saranacca.  
 3 Formerly st. s. Standing No. 1.  
 4 Formerly st. s. Walter Scranton.

5 Formerly st. s. <sup>a</sup> Charles Weston.  
 6 Formerly st. s. <sup>b</sup> J. Leonard Replogle.  
 7 Formerly st. s. <sup>c</sup> Geo. W. Akridge.  
 8 Formerly st. w. <sup>a</sup> Scout.  
 9 Formerly st. w. <sup>b</sup> Waring.



Line No.	Service	Crew	Indicated horse-power	Name of owner	Home port	Address of owner
1	Pas.	71	503	United Fruit Steamship Corporation (Del.)	New York, N. Y.	17 Battery Place.
2	Tow.	3	250	Cornell Steamboat Co. (N. Y.)	Albany, N. Y.	Kingston, N. Y.
3	Frt.	3	50	Virgin Islands Transportation Co.	St. Thomas, Virgin Islands.	
4	Frt.	12	400	Inland Steamship Co. (Md.)	Baltimore, Md.	Pier 5, Pratt Street.
5	Frt.	35	2,500	United States Shipping Board	Philadelphia, Pa.	Bourse Building.
6	Tow.	4	250	Davidson Steamship Co. (Minn.)	Duluth, Minn.	Bay City, Mich.
7	Frt.	6	330	Chiarello Lighterage Corporation (N. Y.)	New York, N. Y.	130 Pearl Street.
8	Frt.	40	2,500	United States Shipping Board	Philadelphia, Pa.	Bourse Building.
9	Tow.	8	150	Herman A. Grelling	Milwaukee, Wis.	Green Bay, Wis.
10	Tow.	18	950	Sabine Towing Co. (Tex.)	Fort Arthur, Tex.	
11	Frt.	9	1,700	Interlake Steamship Co. (Ohio)	Cleveland, Ohio.	Union Trust Building.
12	Tow.	6	450	Mystic Steamship Co. (Mass.), trustees	Boston, Mass.	111 Devonshire Street.
13	Fsh.	22	450	Massachusetts Trawling Co. (Mass.)	do.	22 Fish Pier.
14	Frt.	32	2,000	Bothlehem Transportation Corporation (Del.)	Cleveland, Ohio.	Union Trust Building.
15	Frt.	48	2,500	Export Steamship Corporation (N. Y.)	New York, N. Y.	25 Broadway.
16	Tow.	5	250	Fred J. Schroeder	Milwaukee, Wis.	Foot Walnut Street.
17	Pas.	13	200	Phil Kegel	Chicago, Ill.	610 W. North Avenue.
18	Frt.	38	2,500	United States Shipping Board	Philadelphia, Pa.	Bourse Building.
19	Frt.	39	2,500	Export Steamship Corporation (N. Y.)	New York, N. Y.	25 Broadway.
20	Fer.	15	1,200	Northwestern Pacific R. R. Co. (Calif.)	San Francisco, Calif.	64 Pine Street.
21	Tow.	12	750	Taylor Dredging Co. (N. J.)	New York, N. Y.	Jersey City, N. J.
22	Frt.	46	2,800	United States Shipping Board	Tampa, Fla.	
23	Cod.	8	12	Atwood & Payne Co. (Mass.)	Boston, Mass.	31 New Fish Pier.
24	Tow.	4	200	Central Wharf Towboat Co.	Portland, Me.	84 Commercial Street.
25	Fer.	7	1,400	Hoboken Ferry Co. (N. J.)	New York, N. Y.	90 West Street.
26	Frt.	41	2,500	United States Shipping Board	Philadelphia, Pa.	Bourse Building.
27	Tow.	3	50	State of New York	Albany, N. Y.	63 Lancaster Street.
28	Frt.	29	2,500	United States Shipping Board	Philadelphia, Pa.	Bourse Building.
29	Frt.	3	40	Edwin N. Emory	Detroit, Mich.	1022 Lycaete Avenue.
30	Frt.	37	2,500	United States Shipping Board	Philadelphia, Pa.	Bourse Building.
31	Frt.	37	2,500	do.	Savannah, Ga.	
32	Frt.	6	225	Winter Harbor Transportation Co.	Ellsworth, Me.	Winter Harbor, Me.
33	Frt.	43	2,500	United States Shipping Board	Philadelphia, Pa.	Bourse Building.
34	Frt.	37	1,500	do.	Newark, N. J.	Kearny, N. J.
35	Frt.	9	400	New York Canal and Great Lakes Corporation (Del.)	New York, N. Y.	67 Wall Street.
36	Pas.	30	400	American Yukon Navigation Co. (W. Va.)	St. Michael, Alaska.	
37	Tow.	6	60	Geo. E. Breece Lumber Co. (N. Mex.)	New Orleans, La.	Monroe, La.
38	Frt.	42	3,400	United States Shipping Board	Philadelphia, Pa.	Bourse Building.
39	Tow.	3	300	Andrew Olsen	New York, N. Y.	119 Pioneer Street (B.).
40	Tow.	5	250	General Contracting Corporation (Del.)	Pittsburgh, Pa.	Columbia Building.
41	Tow.	3	50	Adolph J. Anderson	Seattle, Wash.	308 Thirty-second Avenue.
42	Mse.	1	34	Oldman Boiler Works (N. Y.)	Buffalo, N. Y.	38 Illinois Street.
43	Frt.	19	800	Charles S. Neff	Milwaukee, Wis.	313 Hathway Place
44	Fer.	7	1,400	Hoboken Ferry Co. (N. J.)	New York, N. Y.	60 West Street.
45	Tow.	11	450	Delaware, Lackawanna & Western R. R. Co. (Pa.)	do.	Do.
46	Fsh.	11	600	Bay State Fishing Co. (Me.)	Boston, Mass.	30 Fish Pier.
47	Pas.	17	610	Hartford & New York Transportation Co. (Conn.)	Hartford, Conn.	283 State Street.
48	Pas.	3	120	Frank F. Fix	Buffalo, N. Y.	1820 Niagara Street.
49	Fsh.	5	50	Seconnet River Fishing Co. (R. I.)	Newport, R. I.	17 Battery Place.
50	Tow.	4	80	Wright & Cobb Lighterage Co. (N. Y.)	New York, N. Y.	17 Battery Place.
51	Frt.	11	650	Joseph F. O'Boyle	do.	15 Moore Street.
52	Tow.	3	60	A. L. McNealy	Seattle, Wash.	Pier 1.
53	Pas.	12	808	Midland & Red Bank Steamboat Co. (N. J.)	Perth Amboy, N. J.	Red Bank, N. J.
54	Fsh.	3	60	Victor Edholm	Chicago, Ill.	Waukegan, Ill.
55	Fsh.	6	65	O. P. Andrews	Erle, Pa.	625 West Eighth Street.
56	Fsh.	2	700	Consolidated Fisheries Co. (Del.)	Wilmington, Del.	Löwes, Del.
57	Tow.	0	250	Seaboard Air Line R. R. Co. (Va.)	Norfolk, Va.	
58	Tow.	0	700	Central R. R. Co. of New Jersey (N. J.)	New York, N. Y.	143 Liberty Street.
59	Frt.	20	500	Chas. H. Higgins	San Francisco, Calif.	238 Market Street.
60	Tow.	4	250	Ship Owners & Merchants Tugboat Co. (Calif.)	do.	Pier 16.
61	Pas.	5	450	Steamer Sea Gate Co. (N. Y.)	New York, N. Y.	20 Broadway.
62	Tow.	0	65	Issaqu Van Weelden	Grand Haven, Mich.	609 Fulton Street.
63	Fsh.	6	16	William Bullis	Marquette, Mich.	Sheldrake, Mich.
64	Fsh.	26	450	Portland Trawling Co. (Mo.)	Portland, Me.	186 Middle Street.
65	Frt.	7	300	Phillip J. Kenny	New York, N. Y.	478 Eighty-second Street (B.).
66	Tow.	0	350	Gibby Brothers Towing Co. (Wash.)	Seattle, Wash.	Anacortes, Wash.
67	Tow.	13	340	Aiken Towboat & Barge Co. (Fla.)	Pensacola, Fla.	812 South Palafox Street.

† Formerly U. S. C. G. st. s. Scout.

‡ Formerly st. s. C. W. Standard.

§ Formerly a French st. s. DeGo.

¶ Formerly St. s. DeGo.

†† Formerly st. s. Driver.

‡‡ Formerly st. s. Darathy.

§§ Formerly st. s. Dorotha.

¶¶ Formerly British st. s. Harbinger.

Line No.	Official No.	Signal letters	Rig.	Name of vessel	Tonnage		Dimensions			When built	Where built	
					Gross	Net	Length	Breadth	Depth			
1	201882		St. s.	Sea Lark	69	35	78.5	19.0	9.5	1905	San Francisco, Calif.	
2	221034	MOKN	St. s.	Sea Lion	473	255	141.0	29.8	15.6	1921	Oakland, Calif.	
3	117025		St. s.	Sea Prince	68	27	75.0	18.5	8.5	1901	San Francisco, Calif.	
4	116251		St. s.	Sea Queen	111	55	100.5	22.0	11.8	1888	do.	
5	221333	MOVB	St. s.	Sea Ranger	473	250	141.0	29.8	15.6	1921	Oakland, Calif.	
6	117184	KSBH	St. s.	SEA ROVER	199	116	121.0	24.5	15.0	1902	San Francisco, Calif.	
7	222583	MOKB	St. s.	SEA SAILOR	423	229	137.4	30.4	12.0	1904	Philadelphia, Pa.	
8	221392	MOVS	St. s.	Sea Scout	472	250	141.0	29.8	15.6	1921	Oakland, Calif.	
9	11899		St. s.	Sea Wolf	97	48	95.5	23.0	10.9	1869	San Francisco, Calif.	
10	118943		St. s.	Sea Witch	74	37	77.0	20.0	10.0	1883	do.	
11	116813		St. w.	Seattle	718	409	170.1	35.4	5.9	1898	Seattle, Wash.	
12	206900		St. s.	SEATTLE	504	343	185.3	44.2	11.2	1909	Portland, Oreg.	
13	116854		St. w.	Seattle No. 3	548	326	151.0	34.9	6.2	1898	Dutch Harbor, Alaska.	
14	218733	LSKO	St. s.	SEATTLE SPIRIT	3,493	3,493	409.7	64.2	27.7	1910	Seattle, Wash.	
15	153147		St. p.	Seawells Point	5,627	3,493	567	174.0	30.6	18.3	1887	Wilmington, Del.
16	120580		St. s.	Sebsago	28	14	48.4	15.1	6.8	1853	Portland, Me.	
17	116794		St. s.	Secodon	77	38	91.0	18.6	7.2	1880	Bath, Me.	
18	204425	KWON	St. s.	SECURITY	397	270	140.5	28.0	15.0	1907	Port Richmond, N. Y.	
19	211085		St. p.	SEANDEE	6,381	3,434	484.5	68.1	24.0	1913	Wyandotte, Mich.	
20	116980		St. s.	Sequin	96	48	88.1	19.8	9.5	1884	Bath, Me.	
21	222449	MDSJ	St. s.	SEINER	340	175	139.2	24.0	13.1	1922	East Boothbay, Me.	
22	217327		St. w.	Selma	27	18	48.0	10.4	1.5	1918	Ruby, Alaska.	
23	221193	MGRF	St. s.	SELMA CITY	5,686	3,450	424.2	68.2	26.5	1921	Chickasaw, Ala.	
24	116535	LCGB	St. s.	SELWYN EDDY	2,846	2,104	343.0	42.2	21.6	1893	Wyandotte, Mich.	
25	23973		St. s.	Semino	85	60	73.0	18.2	8.7	1871	Philadelphia, Pa.	
26	215755	LWTF	St. w.	Seminole	146	88	113.5	24.5	4.0	1917	Mobile, Ala.	
27	219090	MFTD	St. s.	SEMINOLE	5,084	2,847	401.9	64.2	31.3	1920	Tampa, Fla.	
28	224916		St. s.	SEMINOLE	5,890	3,514	387.5	61.3	20.0	1925	Newport, N. Va.	
29	116723		St. s.	SEMINOLE	4,048	3,178	410.0	45.4	23.9	1896	Wyandotte, Mich.	
30	211527	LDCW	St. s.	SENATOR BAILEY	268	31	113.5	25.5	13.2	1913	Camden, N. J.	
31	224422		St. w.	Senator Cordill	396	306	193.0	34.0	6.0	1925	Point Pleasant, W. Va.	
32	105485		St. s.	Senator Fenrose	63	31	77.2	16.1	8.0	1875	Camden, N. J.	
33	117218		St. s.	Senator Rice	98	69	90.1	20.2	10.0	1902	Randout, N. Y.	
34	27040	KLVM	St. s.	SENeca	2,063	1,612	299.5	40.0	17.0	1894	Chester, Pa.	
35	220789	MBTQ	St. s.	SENECA	2,283	1,420	251.0	43.7	22.2	1920	Cleveland, Ohio.	
36	221596	MDOR	St. s.	Seneca	173	118	94.3	23.3	13.1	1910	Sharptown, Md.	
37	222404		St. s.	Senolce	110	73	102.0	21.2	6.0	1922	Grand Haven, Mich.	
38	22798		St. s.	Sentinel	110	73	102.0	21.2	7.7	1862	East Haddam, Conn.	
39	116809		St. s.	Sentinel	122	68	97.0	19.8	8.0	1896	Tacoma, Wash.	
40	217359	LPFM	St. s.	SENTINEL	116	79	90.5	19.0	6.5	1897	Baltimore, Md.	
41	221267		St. s.	Service	190	129	87.2	28.5	8.3	1921	Buffalo, N. Y.	
42	106302		St. s.	Service	12	8	42.4	10.5	4.8	1881	do.	
43	205882		St. w.	Service	410	375	151.0	32.1	4.8	1908	Gello, Oreg.	
44	212795		St. s.	Service No. 2	70	48	80.0	16.0	7.0	1914	Croton-on-Hudson, N. Y.	
45	116084		St. s.	Seth Low	82	41	90.0	23.1	8.0	1885	Brooklyn, N. Y.	
46	219102	LWTD	St. s.	Setler	170	29	95.5	24.7	12.2	1910	Mantowoc, Wis.	
47	23852		St. s.	Seven Brothers	40	28	69.0	15.4	6.4	1870	Hrillo, R. I.	
48	116918		St. s.	Seven Brothers	32	22	48.1	15.3	6.5	1899	Athens, N. Y.	
49	215795	LWHD	St. s.	SEVERANCE	4,993	3,653	390.0	53.0	24.0	1909	Stockton, Eng.	
50	210101	LJWB	St. s.	SEWALLS POINT	5,431	3,373	398.6	55.2	30.5	1918	Camden, N. J.	
51	206690		St. w.	Sewanee	90	90	116.0	25.0	3.2	1904	Patterson, La.	
52	77053		St. s.	Shamrock	98	49	82.2	20.5	9.5	1892	Athens, N. Y.	
53	201608		St. s.	Shamrock	99	67	72.3	18.2	4.2	1905	Astoria, Oreg.	
54	205790		St. s.	Shamrock	14	9	37.3	11.1	4.0	1908	St. James, Mich.	
55	218017	LSDR	St. s.	SHARON	4,950	3,457	394.0	51.0	29.5	1919	Chloeester City, N. J.	
56	205911	KWNJ	St. s.	Shasta	878	517	192.3	41.1	14.0	1908	Hoquiam, Wash.	
57	222598		St. s.	SHASTA	1,782	1,120	216.7	42.4	17.3	1922	San Francisco, Calif.	
58	116917		St. s.	Shaughraun	45	22	60.0	15.4	8.0	1883	Buffalo, N. Y.	
59	117692		St. s.	SHAUN RIVE	79	51	65.8	17.2	7.8	1901	do.	
60	205179		St. w.	Shaver	368	305	165.0	30.8	6.7	1908	Portland, Oreg.	
61	105551		St. s.	Shaw	12	6	40.3	11.0	5.0	1899	Millsville, N. J.	
62	222085		St. s.	Sheboygan	703	519	142.5	30.5	15.2	1919	Sturgeon Bay, Wis.	
63	210681	LVSP	St. s.	SHELDRAKE	411	298	139.4	25.2	14.2	1920	Savannah, Ga.	
64	223190		St. s.	Sheldrake	24	11	44.3	12.4	7.4	1923	Iscishoro, Me.	
65	116907		St. s.	Shellco	269	183	113.0	23.0	6.0	1900	Alameda, Calif.	
66	215151		St. s.	Shennondah	183	109	102.5	29.0	8.5	1916	Milford, Del.	
67	217920	LQTF	St. s.	SHENANDOAH	6,531	4,058	416.8	68.1	31.1	1919	Bath, Me.	
68	209329		St. s.	SHENANDOAH	8,047	6,498	580.8	58.2	33.0	1909	Esore, Mich.	
69	218833	LSQQ	St. s.	SHICKSHINNY	5,103	3,127	390.0	54.2	27.0	1910	Hog Island, Pa.	

1 Formerly U. S. Q. M. C. st. s. Major Samuel Ringgold.  
 2 Formerly st. s. a H. H. Buhne.  
 3 do Crowley No. 3.  
 4 Formerly st. s. H. B. Kennedy.  
 5 Formerly st. p. Ohio.  
 6 Formerly st. s. Fannie G.  
 7 Formerly st. s. Stuard H.  
 8 Formerly st. s. Altoona.

a U. S. S. Resolute.  
 b U. S. Q. M. C. Rawlings.  
 c st. s. Yorktown.  
 d st. s. Resolute.  
 e st. s. Rawlings. U. S. Transport.  
 f st. s. Powhatan.  
 g st. s. Cuba.

Line No.	Service	Crew	Indicated horse-power	Name of owner	Home port	Address of owner
1	Tow.	4	250	Shipowners & Merchants Tugboat Co. (Calif.)	San Francisco, Calif.	Pier 15.
2	Tow.	15	850	do.	do.	Do.
3	Tow.	4	250	do.	do.	Do.
4	Tow.	4	450	do.	do.	Do.
5	Tow.	14	850	do.	do.	Do.
6	Tow.	7	800	do.	do.	Do.
7	Tow.	6	800	do.	do.	Do.
8	Tow.	4	850	do.	do.	Do.
9	Tow.	4	600	do.	do.	Do.
10	Tow.	5	100	do.	do.	Do.
11	Pas.	30	700	American Yukon Navigation Co. (W. Va.)	Juneau, Alaska.	St. Michael, Alaska.
12	Pas.	27	2,000	Navy Yard Route (Wash.)	Seattle, Wash.	Colman Dock.
13	Pas.	29	450	American Yukon Navigation Co. (W. Va.)	Juneau, Alaska.	St. Michael, Alaska.
14	Frt.	31	2,800	United States Shipping Board	Seattle, Wash.	841 Railroad Avenue South.
15	Frt.	2	600	Chesapeake Ferry Co. (Va.)	Norfolk, Va.	198 Commercial Street.
16	Tow.	2	75	Baker & Hudson Co. (Me.)	Portland, Me.	40 Wall Street.
17	Tow.	6	150	Ohas. F. Horn.	New York, N. Y.	28 Broadway.
18	Tow.	16	1,000	Standard Transportation Co. (Del.)	do.	East Ninth Street Pier.
19	Pas.	160	11,000	Cleveland & Buffalo Translt Co. (Ohio)	Cleveland, Ohio.	
20	Tow.	6	250	Kannobeo Towing Co. (Me.)	Bath, Me.	
21	Fsh.	18	550	Portland Trawling Co. (Me.)	Portland, Me.	186 Middle Street.
22	Frt.	1	20	Edward Simon.	Engle, Alaska	
23	Frt.	57	3,500	United States Steel Products Co. (N. J.)	New York, N. Y.	30 Church Street.
24	Frt.	1	1,150	Casner, Curran & Bullitt (Del.)	Boston, Mass.	40 Central Street.
25	Tow.	9	350	Ohas. Clarke & Co.	Galveston, Tex.	Guaranty Building.
26	Tow.	14	500	Mengel Box Co. (N. J.)	Louisville, Ky.	
27	Frt.	44	2,800	United States Shipping Board	Tampa, Fla.	
28	Pas.	122	4,200	Oberokee-Seminole B. S. Corporation (Me.)	New York, N. Y.	Pier 36, North River.
29	Frt.	1	1,450	Pontana S. S. Co. (Ohio)	Cleveland, Ohio.	West Port Building.
30	Tow.	17	550	Gulf Refining Co. (Tex.)	Port Arthur, Tex.	West Port Arthur, Tex.
31	Pas.	4	421	Shippers Packet Co. (Ohio)	Pittsburgh, Pa.	Parkersburg, W. Va.
32	Tow.	4	155	William E. Gaffney	New York, N. Y.	109 First Place (B.).
33	Pas.	6	248	Cornell Steamboat Co. (N. Y.)	Albany, N. Y.	Pier 30, North River.
34	Pas.	60	3,200	Wilmington Terminal Co. (Me.)	New York, N. Y.	143 Liberty Street.
35	Frt.	35	1,200	Independent S. S. Co. (Del.)	Detroit, Mich.	Wyandotte, Mich.
36	Frt.	1	550	Lehigh Valley R. R. Co. (N. Y.)	New York, N. Y.	114 Lafayette Street.
37	Tow.	5	550	Thomas Johnston	Grand Haven, Mich.	549 Sixty-eighth Street.
38	Frt.	5	78	Alfred Knudsen	New York, N. Y.	1106 North K Street.
39	Tow.	8	150	Edw. Lorenz.	Tacoma, Wash.	Foot Flatbush Avenue (B.).
40	Tow.	10	300	James J. Kehoe (N. Y.)	New York, N. Y.	Ganson Street.
41	Ref.	3	600	Buffalo Dry Dock Co. (W. Va.)	Buffalo, N. Y.	300 Ohio Street.
42	Ref.	1	10	Cowles Shipyard Co. (N. Y.)	do.	Rainier, Oreg.
43	Pas.	15	600	Milton Smith	Portland, Oreg.	Municipal Building.
44	Pas.	3	60	City of New York	New York, N. Y.	
45	Tow.	6	300	James Shewan & Sons (N. Y.)	do.	Foot Twenty-sixth Street.
46	Tow.	8	450	James McWilliams Blue Line (N. J.)	do.	1 Broadway.
47	Fsh.	13	90	Holder N. Wilcox	Newport, R. I.	Tiverton, R. I.
48	Tow.	4	75	Carroll Towing Co. (N. Y.)	New York, N. Y.	Pier 5, Bush Dock.
49	Tow.	41	1,800	Union Sulphur Co. (N. J.)	do.	33 Tector Street.
50	Frt.	37	2,500	Mystic Steamship Co. (Mass.) (trustees)	Boston, Mass.	111 Devonshire Street.
51	Tow.	6	200	F. B. Williams Cypress Co. (La.)	Morgan City, La.	Paterson, La.
52	Tow.	6	250	Shamrock Towing Co. (N. Y.)	New York, N. Y.	642 West Fifty-second Street.
53	Fsh.	4	250	Willapa Transportation Co. (Wash.)	New Townsend, Wash.	South Bend, Wash.
54	Fsh.	3	20	James J. Martin	Grand Haven, Mich.	St. James, Mich.
55	Fsh.	36	2,400	United States Shipping Board	Philadelphia, Pa.	South Building.
56	Frt.	19	550	E. K. Wood Lumber Co. (Calif.)	San Francisco, Calif.	1 Drum Street.
57	Frt.	23	1,400	Southern Pacific Co. (Ky.)	do.	Southern Pacific Building.
58	Tow.	4	90	Dunbar & Sullivan Dredging Co. (N. Y.)	Buffalo, N. Y.	607 Iroquois Building.
59	Tow.	4	80	do.	do.	Do.
60	Tow.	11	725	Shaver Transportation Co. (Oreg.)	Portland, Oreg.	180 Davis Street.
61	Frt.	3	40	John R. Burke	Boston, Mass.	78 Devonshire Street.
62	Frt.	36	500	West Ports Steamship Line (Wis.)	Milwaukee, Wis.	54 West Waters Street.
63	Fsh.	21	500	Deep Sea Fisheries (Me.)	Hockley, Me.	Pillsons Wharf.
64	Pas.	2	60	N. E. Pandleton	Helford, Me.	Islesboro, Me.
65	Frt.	0	450	Booth Fisheries Co. (Del.)	Seattle, Wash.	Foot Wall Street
66	Tow.	7	350	Baltimore & Ohio R. R. Co. (Md.)	Baltimore, Md.	Baltimore and Charles Streets.
67	Fsh.	37	3,000	Texas Co. (Tex.)	Port Arthur, Tex.	Dock 29.
68	Frt.	1,800	Shenango Furnace Co. (Pa.)	Pittsburgh, Pa.	Oiler Building.	
69	Frt.	41	22,500	United States Shipping Board	Savannah, Ga.	Drayton and St. Julian Streets.

1 Formerly st. s. Vulcan I.

10 Formerly U. S. Engineers, st. s. Sentinel.

11 Formerly st. s. Ina.

12 Formerly st. w. Inland Empire.

13 Formerly a J. Hooker Hammersley.

14 Formerly b Slisco No. 6.

15 Formerly a British st. s. Gladstone.

16 Formerly b Norwegian st. s. Gladstone.

17 Formerly c Costa Rican st. s. Marine Quezada.

18 Formerly d Danish st. s. Nordskov.

19 Formerly st. s. Fred Lohman.

20 Formerly st. s. Anna Shaw.

Line No.	Official No.	Signal letters	Rtg	Name of vessel	Tonnage		Dimensions			When built	Where built
					Gross	Net	Length	Breadth	Depth		
							Feet	Feet	Feet		
1	17016		St. s.	SHINNECOCK	650	487	160.0	33.0	13.0	1866	Brooklyn, N. Y.
2	116712		St. p.	SHINNECOCK	1,402	768	220.0	35.0	14.3	1890	Wilmington, Del.
3	224806		St. s.	Shirley G.	10	7	31.3	10.8	2.6	1924	St. James, Mich.
4	221601		St. s.	Shohola	139	94	90.0	24.8	10.4	1921	Newburgh, N. Y.
5	217539	LPSQ	St. s.	SHOOTERS ISLAND	4,755	2,961	377.0	52.0	26.8	1919	Shooters Island, N. Y.
6	216788	LMPP	St. s.	SHREVEPORT	6,822	4,090	435.0	56.0	32.0	1918	Alameda, Calif.
7	210082	LJVK	St. s.	SIBONEY	6,937	3,420	423.0	60.0	15.7	1918	Philadelphia, Pa.
8	80552		St. s.	Sid.	86	68	87.0	23.5	6.7	1876	Fall River, Mass.
9	220166	LWRG	St. s.	SIDNEY M. HAUPTMAN	6,004	3,810	401.4	53.2	31.9	1920	Vancouver, Wash.
10	116377		St. s.	Sidney O. Neff	435	338	149.6	30.2	10.4	1890	Manitowoc, Wis.
11	116775		St. s.	Sidonie	13	7	44.4	12.2	5.0	1897	do.
12	116996	KQHP	St. s.	SIERRA	6,070	3,623	400.0	50.2	18.1	1900	Philadelphia, Pa.
13	203757		St. s.	SIERRA	4,846	4,287	438.7	52.0	23.9	1906	Toledo, Ohio.
14	221878	MDIC	St. s.	SIERRA	1,286	704	225.0	43.0	10.9	1917	North Bend, Ore.
15	127030		St. s.	Slightseer	97	69	86.4	21.6	7.7	1894	Braintree, Mass.
16	218972	LTVV	St. s.	SIELTZ	5,757	3,600	410.0	54.2	27.6	1919	Portland, Ore.
17	116523		St. s.	Siler	143	112	98.0	17.5	9.5	1892	Lockport, N. Y.
18	222296		St. w.	Sillia	45	37	82.4	17.0	3.0	1922	Hamilton, Iowa.
19	213752	LFQM	St. s.	SILVER SHELL	5,605	3,430	411.6	53.4	29.8	1915	Wilmington, Del.
20	116076		St. s.	Silver Spray	38	26	54.0	15.8	6.0	1895	West Bay City, Mich.
21	216304	LKJT	St. s.	SILVERADO	2,298	1,359	245.0	42.0	24.1	1918	Long Beach, Calif.
22	217911	LQSV	St. s.	SILVERDROCK	6,671	3,530	400.8	54.3	31.4	1919	Chester, Pa.
23	116987		St. s.	SIMON J. MURPHY	4,241	3,064	435.5	51.5	23.5	1900	Wyandotte, Mich.
24	220295	LWVJ	St. s.	SINATA	0,052	3,757	402.5	63.0	32.0	1920	Bay Point, Calif.
25	219727	LTHN	St. s.	SINSINAWA	4,069	3,037	390.0	54.2	27.6	1919	Hog Island, Pa.
26	214569	LJNC	St. s.	SIoux	2,048	1,265	251.0	43.5	20.0	1916	Cleveland, Ohio.
27	216219	LTRP	St. s.	SIoux FALLS	2,062	1,612	251.0	43.6	26.2	1919	Duluth, Minn.
28	202285		St. s.	SIPKEY	496	337	128.0	25.2	12.7	1905	Ferrysburg, Mich.
29	116723		St. s.	SIR HENRY BESSEMER	3,850	2,709	413.2	48.0	24.0	1896	Cleveland, Ohio.
30	203170		St. s.	SIR THOMAS SHAUGHNESSY	5,507	3,096	480.0	52.2	30.2	1906	Wyandotte, Mich.
31	116736		St. s.	SIR WM. FAIRBAIN	3,807	2,760	424.6	45.8	23.9	1896	do.
32	116732		St. s.	SIR WILLIAM SIEMENS	3,886	3,052	413.2	48.0	24.0	1896	Cleveland, Ohio.
33	115774		St. p.	Sirtus	993	711	229.0	32.5	11.1	1881	Chester, Pa.
34	206850		St. s.	Sis.	10	7	32.2	12.1	5.1	1911	Shelton, Wash.
35	218870		St. s.	Sisco No. 4	51	35	61.4	18.9	6.8	1910	Mariners Harbor, N. Y.
36	210872	LCSK	St. s.	Siskiyou	884	523	204.1	41.5	14.2	1912	Hogulans, Wash.
37	91462		St. s.	Sister	4,49	27	67.0	14.4	5.3	1882	Chicago, Ill.
38	212585	LDQJ	St. s.	SIXAOIA	4,558	2,765	378.8	50.3	29.1	1911	Helfast, Ireland.
39	205052	KWNM	St. s.	SKAGWAY	1,838	955	240.0	41.0	20.0	1908	Seattle, Wash.
40	116330		St. s.	Skater	92	63	89.0	23.0	7.0	1890	Detroit, Mich.
41	115779		St. s.	Skip Jack	15	8	47.0	10.6	5.5	1882	New London, Conn.
42	200803		St. w.	Skookum	302	173	112.0	26.8	5.0	1904	Aberdeen, Wash.
43	223682		St. w.	SLACK BARRETT	592	520	175.7	38.0	6.6	1924	Midland, Pa.
44	209464	LCON	St. s.	SLATINGTON	221	150	95.1	25.0	12.2	1911	Port Richmond, N. Y.
45	96543		St. p.	SMITHFIELD	725	353	202.7	29.6	10.1	1901	Elizabeth, N. J.
46	77442		St. s.	Smith Bros	26	18	47.8	11.0	4.3	1900	Kewaunee, Wis.
47	204100		St. s.	SMITH THOMPSON	4,786	4,227	438.7	52.0	23.9	1907	Toledo, Ohio.
48	211184	LCVW	St. s.	SOCONY	3,663	2,223	321.7	46.2	27.5	1913	Camden, N. J.
49	106616		St. s.	SOCONY 1	128	64	91.0	22.2	9.7	1880	Newburgh, N. Y.
50	130795	KNSF	St. s.	SOCONY 2	157	84	98.1	22.0	10.1	1898	Philadelphia, Pa.
51	215885		St. s.	SOCONY 3	175	119	97.8	25.3	11.2	1917	Greenport, N. Y.
52	212222		St. s.	SOCONY 4	238	161	102.3	26.6	12.7	1914	Port Richmond, N. Y.
53	111121		St. s.	SOCONY 6	89	60	72.9	18.0	8.0	1896	Philadelphia, Pa.
54	167516		St. s.	SOCONY 7	117	79	84.6	19.0	8.8	1898	do.
55	223246	MFGT	St. s.	SOCONY 8	215	146	100.0	24.1	12.3	1923	Brooklyn, N. Y.
56	223247	MFGV	St. s.	SOCONY 9	215	146	100.0	24.1	12.3	1923	do.
57	204598		St. s.	SOCONY 10	91	62	73.5	21.0	9.7	1907	Tottenville, N. Y.
58	201693	KTND	St. s.	SOCONY 11	129	87	81.7	20.5	9.9	1904	Philadelphia, Pa.
59	210323		St. s.	SOCONY 12	93	63	79.4	21.0	9.4	1912	Newburgh, N. Y.

1 Formerly st. p. Monticello.

2 Formerly st. s. W. S. Itham.

3 Formerly st. s. William Marvel.

4 Formerly st. s. Argus.

5 Formerly st. s. a) Sidney O. Neff.

b) M. C. & M. C. No. 2.

6 Formerly st. s. a) Sierra.

b) Odansk.

a) Virginia Olson.

7 Formerly st. s. a) French st. b) Yolando.

c) Virginia Olson.

a) st. s. City of Quincy.

b) st. s. Taniwha.

c) British st. s. Taniwha.

8 Formerly st. s. Frank Perry.

a) st. s. Minnie B.

10 Formerly b) st. s. Sister.

c) U. S. S. st. s. Sister.

11 Formerly British st. s. Sixaola.

12 Formerly st. s. Stanley Dollar.

13 Formerly st. p. Hampton.

14 Formerly st. s. John Lahn, Jr.

Line No.	Service	Crew	Indicated horse-power	Name of owner	Home port	Address of owner
1	Fer.	8	325	City of New York.....	New York, N. Y.....	Municipal Building.
2	Fer.	30	1,600	Montauk Steamboat Co. (Lid.).....	do.....	Foot Borden Avenue.
3	Fsh.	2	26	Malcolm Gordon.....	Grand Haven, Mich.....	St. James, Mich.
4	Tow.	7	450	Erle Railroad Co. (N. Y.).....	New York, N. Y.....	60 Church Street.
5	Fer.	50	2,600	United States Shipping Board.....	do.....	45 Broadway.
6	Tnk.	38	2,600	Cities Service Refining Transportation Co. (Del.).....	Wilmington, Del.....	Dover, Del.
7	Pas.	167	8,600	New York & Cuba Mail Steamship Co. (Me.).....	New York, N. Y.....	Foot Wall Street.
8	Frt.	4	103	Charles F. Lewis.....	do.....	15 Whitcomb Street.
9	Frt.	33	2,600	Chas. R. McCormick Lumber Co. (Del.).....	San Francisco, Calif.....	215 Market Street.
10	Frt.	24	350	Marinette Translt Co. (Wis.).....	Milwaukee, Wis.....	Marinette, Wis.
11	Fsh.	4	30	James S. Pooler.....	Port Huron, Mich.....	Alpena, Mich.
12	Pas.	120	8,244	Oceanic Steamship Co. (Calif.).....	San Francisco, Calif.....	215 Market Street.
13	Frt.	24	1,250	Inter Ocean Steamship Co. (Minn.).....	Duluth, Minn.....	800 Alworth Building.
14	Frt.	26	800	E. K. Wood Lumber Co. (Calif.).....	San Francisco, Calif.....	1 Drum Street.
15	Pas.	8	375	Piscataqua River Towing Co. (Me.).....	Portsmouth, N. H.....	
16	Frt.	46	2,600	United States Shipping Board.....	Portland, Ore.....	514 Spalding Building.
17	Msc.	7	250	Kensington Dry Dock & Construction Co. (N. Y.).....	Albany, N. Y.....	Kensington, N. Y.
18	Tow.	6	55	W. A. Rayburn.....	Des Moines, Iowa.....	Burlington, Iowa.
19	Tnk.	42	3,450	Silver Shell Steamship Co. (Del.).....	Wilmington, Del.....	
20	Tow.	6	20	Kreotan Co. (Mich.).....	Marquette, Mich.....	Johns Wood, Mich.
21	Frt.	28	1,000	Silverado Steamship Co. (Calif.).....	San Francisco, Calif.....	215 Market Street.
22	Tnk.	42	3,000	Mountain Oil & Refining Co. (Del.).....	New Orleans, La.....	302 Nola Building.
23	Frt.	27	1,150	Pittsburgh Steamship Co. (W. Va.).....	Duluth, Minn.....	Wolvyn Building.
24	Frt.	41	2,800	United States Shipping Board.....	San Francisco, Calif.....	369 Pine Street.
25	Frt.	35	2,500	Export Steamship Corporation (N. Y.).....	New York, N. Y.....	25 Broadway.
26	Frt.	31	1,400	New York & Porto Rico Steamship Co. (Me.).....	do.....	Do.
27	Frt.	38	1,500	United States Shipping Board.....	Duluth, Minn.....	
28	Pas.	23	1,200	W. G. Coyle & Co. (La.).....	New Orleans, La.....	337 Carondelet Street.
29	Frt.	25	2,000	Pittsburgh Steamship Co. (W. Va.).....	Duluth, Minn.....	Wolvyn Building.
30	Frt.	34	1,650	Jenkins S. S. Co. (Ohio).....	Cleveland, Ohio.....	Union Trust Building.
31	Frt.	27	1,800	Pittsburgh Steamship Co. (W. Va.).....	Duluth, Minn.....	Wolvyn Building.
32	Frt.	25	2,000	do.....	do.....	Do.
33	Pas.	21	900	Iron Steamboat Co. of N. J. (N. J.).....	New York, N. Y.....	Pier 1, North River.
34	Tow.	2	25	Robert Johnson.....	Tacoma, Wash.....	Anacortes, Wash.
35	Frt.	10	150	Staten Island Shipbuilding Co. (N. Y.).....	New York, N. Y.....	Port Richmond, N. Y.
36	Frt.	24	800	E. K. Wood Lumber Co. (Calif.).....	San Francisco, Calif.....	1 Drum Street.
37	Pas.	9	75	Beauregard Roberts.....	Mobile, Ala.....	111 North Joachim Street.
38	Pas.	62	3,650	United Fruit Steamship Corporation (Del.).....	New York, N. Y.....	17 Battery Place.
39	Frt.	27	750	Skagway Steamship Co. (Calif.).....	Los Angeles, Calif.....	Central Building.
40	Fas.	7	175	Thomas Young.....	Chicago, Ill.....	64 West Division Street.
41	Tow.	3	74	Libbie Imogene Snow.....	New York, N. Y.....	306 West Fourteenth Street.
42	Pas.	5	400	Humtullips Towing Co. (Wash.).....	Seattle, Wash.....	Aberdeen, Wash.
43	Tow.	18	1,200	Standard Oil Co. (La.).....	Baton Rouge, La.....	
44	Pas.	5	750	Lehigh Valley R. R. Co. (N. J.).....	New York, N. Y.....	143 Liberty Street.
45	Pas.	15	1,200	Koansburg Steamboat Co. (N. J.).....	Perth Amboy, N. J.....	Kensburg, N. J.
46	Fsh.	4	25	Calvin H. Pooler.....	Milwaukee, Wis.....	Sheboygan, Wis.
47	Frt.	22	1,400	Great Lakes Steamship Co. (Del.).....	Oswego, N. Y.....	Syracuse, N. Y.
48	Tnk.	33	1,800	Standard Transportation Co. (Del.).....	New York, N. Y.....	26 Broadway.
49	Tow.	6	150	do.....	do.....	Do.
50	Tow.	11	600	do.....	do.....	Do.
51	Tow.	11	400	do.....	do.....	Do.
52	Tow.	7	750	do.....	do.....	Do.
53	Tow.	5	250	do.....	do.....	Do.
54	Tow.	11	350	do.....	do.....	Do.
55	Tow.	12	850	do.....	do.....	Do.
56	Tow.	12	850	do.....	do.....	Do.
57	Tow.	5	250	do.....	do.....	Do.
58	Tow.	5	500	do.....	do.....	Do.
59	Tow.	7	425	do.....	do.....	Do.

<sup>a</sup> Astral.  
<sup>b</sup> S. O. Co. No. 1.  
<sup>c</sup> S. T. Co. No. 1.  
<sup>a</sup> National.  
<sup>b</sup> S. O. Co. No. 2.  
<sup>c</sup> S. T. Co. No. 2.  
<sup>a</sup> S. T. Co. No. 3.  
<sup>a</sup> Maycliff.  
<sup>b</sup> Robert S. Parsons.  
<sup>c</sup> S. T. Co. No. 4.

<sup>a</sup> Radiant.  
<sup>c</sup> S. T. Co. No. 6.  
<sup>b</sup> S. O. Co. No. 6.  
<sup>a</sup> De Witt C. Ivins.  
<sup>b</sup> S. O. Co. No. 7.  
<sup>c</sup> S. T. Co. No. 7.  
<sup>a</sup> S. O. Co. No. 10.  
<sup>b</sup> S. T. Co. No. 10.  
<sup>a</sup> S. O. Co. No. 11.  
<sup>b</sup> S. T. Co. No. 11.  
<sup>a</sup> Edwin A. Fisher.  
<sup>b</sup> S. T. Co. No. 12.

Line No.	Official No.	Signal letters	Rig	Name of vessel	Tonnage		Dimensions			When built	Where built
					Gross	Net	Length	Breadth	Depth		
1	117219	KSFL	St. s.	SOCONY 14	164	111	91.0	22.0	9.4	1902	Philadelphia, Pa.
2	117220	KSFM	St. s.	SOCONY 15	164	111	91.0	22.0	9.4	1903	do.
3	204602		St. s.	SOCONY 16	175	119	96.0	23.0	11.2	1907	Baltimore, Md.
4	204718	KWLB	St. s.	SOCONY 17	175	119	96.0	23.0	11.2	1907	do.
5	204764	KWLN	St. s.	SOCONY 18	175	119	96.0	23.0	11.2	1907	do.
6	204860	KWMD	St. s.	SOCONY 19	175	119	96.0	23.0	11.2	1908	do.
7	211790		St. s.	SOCONY 20	173	117	97.1	23.0	10.8	1913	Port Richmond, N. Y.
8	211791		St. s.	SOCONY 21	183	124	96.1	23.6	10.9	1913	do.
9	214050		St. s.	SOCONY 22	170	116	93.1	24.1	12.0	1916	do.
10	219028		St. s.	SOCONY 24	115	78	78.0	22.1	10.9	1919	Milford, Del.
11	219027		St. s.	SOCONY 25	115	78	78.0	22.1	10.9	1919	do.
12	219281		St. s.	SOCONY 26	99	67	76.9	21.8	9.3	1919	Tottenville, N. Y.
13	220001		St. s.	SOCONY 27	99	67	76.9	21.8	9.3	1920	do.
14	220712		St. s.	SOCONY 28	204	138	90.0	20.5	11.0	1920	do.
15	81471		St. s.	Sodins	42	21	64.4	15.7	6.3	1894	Buffalo, N. Y.
16	221122	MOPB	St. s.	SOLANA	6,702	4,203	419.5	56.5	33.3	1921	Camden, N. J.
17	115694		St. p.	Solano	3,549	3,057	407.0	65.5	17.4	1879	San Francisco, Calif.
18	211618	LDFW	St. s.	Solano	943	525	198.2	42.7	14.1	1913	Raymond, Wash.
19	210133	LCKW	St. s.	SOL DUC	1,085	667	189.0	31.5	22.6	1912	Seattle, Wash.
20	96391		St. s.	Solletor	19	12	44.9	13.5	6.0	1898	Baltimore, Md.
21	202005		St. s.	Solletor	28	17	54.4	17.4	6.2	1906	Patchogue, N. Y.
22	116687		St. s.	Somers Point	20	14	70.1	14.4	6.0	1895	Nynck, N. Y.
23	202713		St. s.	SOMERVILLE	1,197	814	191.4	44.0	15.8	1905	Wilmington, Del.
24	116141		St. s.	Someres N. Sixth	52	26	66.6	16.0	7.2	1887	Philadelphia, Pa.
25	117009	KQLV	St. s.	SONOMA	0,279	3,911	400.0	60.2	21.3	1900	do.
26	117158		St. s.	SONORA	3,630	2,731	353.2	48.0	24.0	1902	West Superior, Wis.
27	203135		St. s.	Sonora	8	5	34.8	9.7	4.1	1906	Mariner Harbor, N. Y.
28	116529		St. s.	Sophia	100	60	81.4	23.9	7.4	1892	Boston, Mass.
29	210814		St. s.	Sound	50	34	52.5	16.2	6.6	1912	Anacortes, Wash.
30	205890	KWSM	St. s.	SOUTHLAND	2,081	1,215	291.2	51.0	16.1	1908	Newport News, Va.
31	215839	LJKB	St. s.	Southland	1,521	924	206.0	38.5	22.1	1917	Solomons, Md.
32	222293		St. w.	Southland	256	256	187.4	33.4	4.8	1922	Paducah, Ky.
33	219173	LTMS	St. s.	SOUTHLAND	2,637	1,619	251.0	43.6	26.1	1919	Chicago, Ill.
34	155390		St. w.	Southport	69	54	99.0	19.2	3.7	1899	Cincinnati, Ohio.
35	208730		St. s.	Southport	245	167	125.6	21.2	8.8	1911	Boston, Mass.
36	219057	LVSB	St. s.	SOUTHEAS	2,606	1,612	251.0	43.6	26.2	1920	Duluth, Minn.
37	208319		St. s.	Southwark	41	27	58.6	16.5	6.7	1911	West New Brighton, N. Y.
38	212244		St. s.	SOUTH AMERICAN	2,662	1,427	290.6	47.1	18.3	1914	Ecorse, Mich.
39	216000	LJRD	St. s.	SOUTH AMERICAN	168	75	97.2	23.6	10.2	1918	Bath, Me.
40	116173	LJND	St. s.	South Coast	301	225	131.5	32.2	10.5	1887	San Francisco, Calif.
41	217298	LNWF	St. s.	SOUTH POLE	4,110	2,492	339.3	49.1	20.3	1918	Baltimore, Md.
42	116529		St. s.	South River	162	110	118.0	22.5	8.1	1894	do.
43	203001		St. p.	SOUTH SHORE	874	516	200.0	32.5	11.5	1900	Quincy, Mass.
44	201381	KTJL	St. s.	Southern	95	64	82.5	10.4	8.8	1904	Solomons, Md.
45	202357		St. s.	Southern	54	27	65.0	17.5	8.2	1905	Baltimore, Md.
46	221574	MDCL	St. s.	SOUTHERN CROSS	13,788	7,977	513.5	72.2	27.8	1921	Camden, N. J.
47	116305		St. s.	Spalpeen	20	11	46.5	13.6	6.4	1859	Buffalo, N. Y.
48	116391		St. s.	Spark	24	10	45.0	16.9	4.5	1875	Brooklyn, N. Y.
49	210272	LCMJ	St. s.	SPARTAN	226	154	105.9	25.1	11.1	1912	Baltimore, Md.
50	161555		St. p.	Speed	85	85	120.7	21.8	4.0	1886	Stillwater, Minn.
51	212890		St. w.	Spelcel	75	55	75.3	24.0	4.0	1914	St. Helens, Ore.
52	116104		St. s.	SPokane	2,356	1,071	311.8	39.2	20.8	1886	Cleveland, Ohio.
53	117174		St. w.	SPRAGUE	1,479	1,479	276.0	61.0	7.4	1902	Dubuque, Iowa.
54	202068	KVDN	St. s.	SPRAY	283	159	120.0	22.0	12.0	1905	Quincy, Mass.
55	215018		St. s.	SPRAY	303	91	135.0	22.8	13.4	1917	Manitowoc, Wis.
56	117072		St. s.	SPRINGFIELD	287	163	127.0	24.0	0.0	1901	Wilmington, Del.
57	220127	LWQK	St. s.	SPRINGFIELD	5,641	3,504	410.5	61.2	27.0	1920	Portsmouth, N. H.
58	211751		St. s.	Spudsel	41	32	62.0	17.6	6.0	1913	Eric, Pa.
59	220671	MHPQ	St. s.	Stallion	161	101	94.5	21.8	12.0	1920	Eastport, Md.
60	116913		St. s.	Stamford	55	37	64.4	18.7	7.4	1899	Tottenville, N. Y.
61	117039	KQTN	St. s.	STANDARD	374	254	140.5	26.0	15.5	1901	Port Richmond, N. Y.
62	203721		St. s.	Standard	299	203	102.0	31.0	9.7	1906	Tottenville, N. Y.
63	213151	LFJH	St. s.	STANDARD	9,724	0,138	523.8	68.0	31.7	1914	Kiel, Germany.

1 Formerly st. s. fa S. O. Co. No. 14.  
 b S. T. Co. No. 14.  
 2 Formerly st. s. fa S. O. Co. No. 15.  
 b S. T. Co. No. 15.  
 3 Formerly st. s. fa S. O. Co. No. 16.  
 b S. T. Co. No. 16.  
 4 Formerly st. s. fa S. O. Co. No. 17.  
 b S. O. Co. No. 17.  
 5 Formerly st. s. fa S. O. Co. No. 18.  
 b S. T. Co. No. 18.

6 Formerly st. s. fa S. O. Co. No. 19.  
 b S. T. Co. No. 19.  
 7 Formerly st. s. fa S. O. Co. of N. Y. No. 20.  
 b S. T. Co. No. 20.  
 8 Formerly st. s. fa S. O. Co. of N. Y. No. 21.  
 b S. T. Co. No. 21.  
 9 Formerly st. s. S. T. Co. No. 22.  
 10 Formerly st. s. Evelyn Ackerman.  
 11 Formerly st. s. A. E. Ackerman

Line No.	Service	Crew	Indicated horse-power	Name of owner	Home port	Address of owner
1	Tow.	11	500	Standard Transportation Co. (Del.)	New York, N. Y.	26 Broadway.
2	Tow.	7	500	do.	do.	Do.
3	Tow.	6	650	do.	do.	Do.
4	Tow.	8	650	do.	do.	Do.
5	Tow.	7	650	do.	do.	Do.
6	Tow.	7	650	do.	do.	Do.
7	Tow.	6	600	do.	do.	Do.
8	Tow.	6	500	do.	do.	Do.
9	Tow.	13	750	do.	do.	Do.
10	Tow.	5	250	do.	do.	Do.
11	Tow.	5	250	do.	do.	Do.
12	Tow.	5	200	do.	do.	Do.
13	Tow.	6	300	do.	do.	Do.
14	Tow.	8	600	do.	do.	Do.
15	Tow.	40	80	Dunbar & Sullivan Dredging Co. (N. Y.)	Buffalo, N. Y.	607 Iroquois Building.
16	Tnk.	5	3,500	Associated Oil Co. (Calif.)	San Francisco, Calif.	79 New Montgomery Street.
17	Per.	17	2,000	Southern Pacific R. R. (Calif.)	do.	65 Market Street.
18	Frt.	21	650	Hart-Wood Lumber Co. (Calif.)	do.	1 Drumm Street.
19	Pas.	40	1,500	Puget Sound Navigation Co. (Nev.)	Seattle, Wash.	32 Coleman Dock.
20	Tow.	4	60	Vivian Phillips	Baltimore, Md.	McCormick's Wharf.
21	Tow.	2	120	Jeremiah K. Sullivan	Newport, R. I.	New York Yacht Club Wharf.
22	Pas.	3	150	Helen McAvoy	New York, N. Y.	1724 E. 93d Street (B.).
23	Per.	6	1,500	Central R. R. Co. of New Jersey (N. J.)	do.	143 Liberty Street.
24	Frt.	3	200	Snow Marine Co. (Me.)	Rockland, Me.	63 Masonic Street.
25	Pas.	125	8,729	Oceanic Steamship Co. (Calif.)	San Francisco, Calif.	Oceanic Building.
26	Frt.	24	1,198	Nicholson Translt Co. (Del.)	Wilmington, Del.	Du-Pont Building.
27	Tow.	2	40	Hubert Riley	Buffalo, N. Y.	Font Genesee Street.
28	Frt.	5	150	Snow Marine Co. (Me.)	Rockland, Me.	63 Masonic Street.
29	Tow.	3	150	Gilkey Brothers Towing Co. (Wash.)	Seattle, Wash.	Anacortes, Wash.
30	Pas.	69	3,000	Norfolk & Washington Steamboat Co. (Va.)	Washington, D. C.	Seventh Street Wharf, SW.
31	Frt.	23	600	Atlantic Transportation Co. (Mo.)	Portland, Mo.	Auburn, Me.
32	Pas.	30	250	T. A. Williams	Evansville, Ind.	1027 Upper 2d Street.
33	Frt.	38	1,500	Lone Star Steamship Co. (Tex.)	Galveston, Tex.	917 United States National Bank Building.
34	Tow.	9	300	Mexican Petroleum Corporation (La.)	New Orleans, La.	824 Whitney Building.
35	Pas.	9	450	Eastern Steamship Lines (Me.)	Portsmouth, Me.	Ellot, Me.
36	Frt.	28	1,500	Lone Star Steamship Co. (Tex.)	Galveston, Tex.	917 United States National Bank Building.
37	Frt.	6	150	City of Philadelphia	Philadelphia, Pa.	City Hall.
38	Pas.	50	2,000	Chicago, Duluth & Georgian Bay Translt Co. (Ind.)	Chicago, Ill.	110 West Adams Street.
39	Tow	12	550	Texas Co. (Tex.)	Port Arthur, Tex.	
40	Frt.	16	190	Hobbs, Wall & Co. (Calif.)	San Francisco, Calif.	1 Drumm Street.
41	Frt.	68	1,800	United States Shipping Board	Baltimore, Md.	22 Light Street.
42	Frt.	12	340	New York & New Jersey Steamboat Co. (N. J.)	Perth Amboy, N. J.	Pier 32 East River.
43	Pas.	30	1,200	William M. Mills	New York, N. Y.	52 South Street.
44	Tow.	7	350	Southern Transportation Co. (N. J.)	Philadelphia, Pa.	Commercial Trust Building.
45	Tow.	4	140	Chesapeake Steamship Co. (Md.)	Baltimore, Md.	Light and Leo Streets.
46	Pas.	224	12,000	Munson Steamship Line (N. Y.)	New York, N. Y.	67 Wall Street.
47	Tow.	2	90	Dunbar & Sullivan Dredging Co. (N. Y.)	Buffalo, N. Y.	Erle County Bank Building.
48	Oys.	2	60	C. D. Parmelee	New Haven, Conn.	804 Quinplap Avenue.
49	Frt.	10	800	Hartford & New York Transportation Co. (Conn.)	Hartford, Conn.	285 State Street.
50	Tow.	19	600	Stoval Navigation Co. (La.)	New Orleans, La.	Monroe, La.
51	Tow.	3	40	Lewis River Boom & Logging Co. (Wash.)	Portland, Ore.	St. Helens, Ore.
52	Frt.	17	750	Spokane Steamship Co. (Mich.)	Port Huron, Mich.	1906 Military Street.
53	Tow.	55	1,600	Standard Oil Co. (La.)	Baton Rouge, La.	
54	Tow.	18	600	Anthony J. McAllister	New York, N. Y.	24 State Street.
55	Fsh.	12	500	Bay State Fishing Co. (Me.)	Boston, Mass.	30 Fish Pier.
56	Frt.	13	325	Trenton Transportation Co. (N. J.)	Philadelphia, Pa.	Trenton, N. J.
57	Frt.	43	2,800	United States Shipping Board	Portsmouth, N. H.	
58	Fsh.	4	50	Timothy J. Desmond	Buffalo, N. Y.	Dunkirk, N. Y.
59	Tow.	9	450	United States Shipping Board	Annapolis, Md.	
60	Tow.	7	85	Red Star Towing & Transportation Co. (W. Va.)	New York, N. Y.	17 Battery Place.
61	Tow.	17	900	John B. Swan	Boston, Mass.	19 Hillsboro Street.
62	Oys.	10	350	Standard Oyster Co. (Conn.)	Bridgeport, Conn.	South Norwalk, Conn.
63	Tnk.	40	3,000	Standard Oil Co. (N. J.)	New York, N. Y.	26 Broadway.

11 Formerly st. s. <sup>a</sup> W. and J. Connell.  
                           <sup>b</sup> America.  
                           <sup>c</sup> Lafayette.  
 12 Formerly st. s. Harvey E. Burch.  
 13 Formerly st. s. Little Sisters.  
 14 Formerly st. s. <sup>a</sup> Sarah Weems.  
                           <sup>b</sup> Sarah Weaver.  
 15 Formerly st. s. Lake Gora.

17 Formerly st. w. <sup>a</sup> Ohio.  
                           <sup>b</sup> W. H. Muller.  
                           <sup>c</sup> Helper.  
                           <sup>d</sup> Ed Moore.  
 18 Formerly st. s. Lako Flourney.  
 19 Formerly st. s. St. Michaels.  
 20 Formerly st. s. Marlon Cameron.  
 21 Formerly st. w. Verne Swain.  
 22 Formerly German st. s. Jupiter.

Line No.	Official No.	Signal letters	Rig	Name of vessel	Tonnage		Dimensions			When built	Where built
					Gross	Net	Length	Breadth	Depth		
1	213275		St. w.	STANDARD.....	273	176	132.0	30.8	5.8	1916	Jeffersonville, Ind.
2	200439	KSRN	St. s.	STANDARD II.....	616	418	157.0	30.0	16.5	1903	Philadelphia, Pa.
3	211807		St. s.	Standard No. 1.....	7,794	4,800	467.6	62.7	32.0	1913	Oakland, Calif.
4	214196	LQCR	St. s.	STANDARD ARROW.....	4,463	4,712	401.7	54.8	32.1	1919	Seattle, Wash.
5	218768	LSMP	St. s.	STANLEY.....	6,929	3,742	401.4	54.8	22.9	1914	Monfalcone, Austria
6	215293	LHKV	St. s.	STANLEY DOLLAR.....	1,129	627	206.0	42.0	16.5	1910	North Bend, Oreg.
7	214500	LQKN	St. s.	Stanwood.....	38	25	50.8	16.8	6.7	1902	Tottenville, N. Y.
8	117136		St. s.	Stapleton.....	48	20	68.0	10.0	5.0	1903	Portland, Oreg.
9	200541		St. s.	Star.....	17	11	37.2	11.5	4.0	1914	Northport, Mich.
10	212709		St. s.	Starin.....	20	11	48.4	13.4	5.0	1901	Noank, Conn.
11	117028		St. s.	Starin.....	46	23	59.8	15.0	7.0	1889	Gloucester, Mass.
12	116299		St. s.	Starline.....	17	12	53.5	12.5	4.0	1908	Tacoma, Wash.
13	116807		St. s.	Starling.....	13	9	50.0	12.3	4.4	1908	Bon Secour, Ala.
14	206431		St. s.	Starling.....	625	309	131.1	25.8	19.7	1912	Seattle, Wash.
15	216542	LCPF	St. s.	STARR.....	814	336	219.1	48.9	10.6	1923	Wilmington, Del.
16	222971		St. s.	STATE OF DELAWARE.....	1,783	669	320.0	56.6	16.9	1922	do.
17	222636	MDVG	St. s.	STATE OF MARYLAND.....	47	32	65.2	17.0	4.8	1909	Buffalo, N. Y.
18	213442		St. s.	State of New York.....	814	336	219.1	48.9	10.6	1923	Wilmington, Del.
19	223103		St. s.	STATE OF PENNSYLVANIA.....	22715	874	320.0	56.6	16.9	1923	do.
20	222716	MDWC	St. s.	STATE OF VIRGINIA.....	74	50	65.7	19.0	8.0	1909	New Baltimore, N. Y.
21	206500		St. s.	Staten Island.....	7,688	4,854	440.0	56.0	35.2	1919	Alameda, Calif.
22	217921	LOTG	St. s.	STEADFAST.....	8,216	4,172	550.3	72.0	43.0	1922	Sparrows Point, Md.
23	222537	MDTC	St. s.	STEELCORE.....	6,216	4,947	504.0	52.2	31.0	1907	Ecorse, Mich.
24	204393		St. s.	STEELTON.....	6,187	3,821	395.5	55.0	31.4	1920	Kearny, N. J.
25	219514	LVKF	St. s.	STEEL AGE.....	6,686	3,450	424.2	56.2	26.5	1920	do.
26	220495	MBHQ	St. s.	STEEL ENGINEER.....	6,686	3,450	424.2	56.2	26.5	1920	do.
27	220553	MBJN	St. s.	STEEL EXPORTER.....	6,686	3,450	424.2	56.2	26.5	1920	do.
28	220776	MBTC	St. s.	STEEL INVENTOR.....	6,187	3,821	395.5	55.0	31.4	1920	do.
29	219513	LVKD	St. s.	STEELMAKER.....	6,686	3,450	424.2	56.2	26.5	1920	do.
30	220179	LWRK	St. s.	STEEL MAJINER.....	6,718	3,471	424.2	56.2	26.5	1921	do.
31	221857	MDJC	St. s.	STEEL NAVIGATOR.....	177	121	125.0	28.0	3.5	1901	Jeffersonville, Ind.
32	117082		St. w.	Steel Queen.....	6,686	3,450	424.2	56.2	26.5	1920	Kearny, N. J.
33	220652	MBPD	St. s.	STEEL RANGER.....	6,718	3,471	424.2	56.2	26.5	1921	do.
34	221875	MDHK	St. s.	STEEL SCIENTIST.....	6,718	3,471	424.2	56.2	26.5	1921	do.
35	221707	MDGQ	St. s.	STEEL SEAFARER.....	6,686	3,450	424.2	56.2	26.5	1920	Kearny, N. J.
36	220180	LWRM	St. s.	STEEL TRADER.....	7,050	4,381	424.2	56.2	26.5	1922	do.
37	222539	MDTF	St. s.	STEEL TRAVELER.....	6,187	3,821	395.5	55.0	31.4	1920	do.
38	219662	LVSH	St. s.	STEEL VOYAGER.....	6,686	3,450	424.2	56.2	26.5	1920	do.
39	220380	MBDF	St. s.	STEEL WORKER.....	30	24	54.0	16.0	5.7	1889	Patchogue, N. Y.
40	136049		St. s.	Stears.....	354	260	125.0	32.5	10.2	1884	Brooklyn, N. Y.
41	116026		St. p.	Steinway.....	80	40	83.7	18.2	8.5	1880	Camden, N. J.
42	116744		St. s.	Stella.....	9	6	51.3	10.0	3.5	1899	Ashland, Wis.
43	116878		St. s.	Stella.....	2,609	1,610	251.0	43.8	26.2	1919	Duluth, Minn.
44	218831	LSQD	St. s.	STELLA LYRKS.....	45	31	69.0	16.0	6.6	1902	Ashtabula, Ohio.
45	117208		St. s.	Stephens Chase.....	208	113	101.0	29.6	8.7	1913	Tottenville, N. Y.
46	211820		St. s.	Stephen Guardino.....	5,821	4,487	480.0	62.0	30.0	1905	Lorain, Ohio.
47	202087		St. s.	STEPHEN M. CLEMENT.....	4,387	3,112	354.2	49.0	27.4	1915	Newport News, Va.
48	213740	LFQD	St. s.	STEPHEN R. JONES.....	223	104	128.0	22.2	10.0	1911	Noank, Conn.
49	208447		St. s.	Stephen W. McKeever, Jr.....	143	97	110.0	18.1	8.8	1879	East Deering, Mich.
50	115647		St. s.	Sterling.....	24	24	63.5	16.0	3.0	1915	Now Haven, Mo.
51	213682		St. w.	Sterling.....	398	271	105.7	30.1	9.5	1898	New York, N. Y.
52	110798		St. s.	STERLINGTON.....	15	7	45.4	13.5	4.5	1876	Grand Haven, Mich.
53	115191		St. s.	Stewart Edward.....	30	20	52.8	15.4	6.2	1906	St. Joseph de Levis, Quebec.
54	216597		St. s.	Stillwater.....	25	12	49.2	14.0	4.9	1892	Ballard, Wash.
55	116518		St. s.	Stinson.....	7,201	4,532	425.8	57.0	33.1	1920	Oakland, Calif.
56	220092	MBQN	St. s.	STOCKTON.....	20	20	48.6	14.1	7.0	1903	Buffalo, N. Y.
57	145965		St. s.	Stone I.....	345	210	120.4	28.0	9.8	1903	Noank, Conn.
58	96081	KSMU	St. s.	Stony Creek.....	1,391	940	190.5	38.5	16.1	1917	Wilmington, Del.
59	215269		St. s.	STONY POINT.....	174	87	109.6	21.0	11.8	1882	Philadelphia, Pa.
60	115822	LKVH	St. s.	Storm King.....	1,070	949	180.0	30.0	11.4	1911	Wilmington, Del.
61	208160		St. s.	Storm King.....	415	103	110.3	29.6	14.3	1919	Rolph, Calif.
62	219051	LTGR	St. s.	Storm King.....	5,673	3,484	400.5	54.2	30.4	1920	Newburgh, N. Y.
63	220777	MBTD	St. s.	STORM KING.....	98	67	100.0	22.1	7.0	1891	Bridgeport, Conn.
64	81337		St. s.	Stratford.....	195	133	92.8	24.4	12.5	1925	Wilmington, Del.
65	225250		St. s.	STROUBSHURO.....	7,038	4,355	429.0	55.2	26.6	1920	Shanghai, China.
66	221227	MCSF	St. s.	STUART DOLLAR.....	3,285	1,997	324.0	40.2	25.0	1920	Newark, N. J.
67	220010	LWMT	St. s.	SUNOATCO.....							

1 Formerly st. s. Astral.  
 2 Formerly { a Austrian st. s. Erny.  
 b Erny.  
 c Warszawa.  
 3 Formerly st. s. Norman.  
 4 Formerly st. s. James Hyer.

5 Formerly st. s. { a Millinokett.  
 b Herbert K. Oakes.  
 6 Formerly st. s. E. Hulley & Sons.  
 7 Formerly st. s. Lake Flagstaff.  
 8 Formerly st. s. { a David H.  
 b August Johnson.



Line No.	Service	Crew	Indicated horse-power	Name of owner	Home port	Address of owner
1	Tow.	14	750	Standard Oil Co. (La.)	Baton Rouge, La.	
2	Tow.	22	1,000	Standard Oil Co. (N. J.)	New York, N. Y.	26 Broadway.
3	Tow.	6	650	Standard Oil Co. (Del.)	San Francisco, Calif.	Richmond, Calif.
4	Tnk.	49	3,200	Standard Transportation Co. (Del.)	New York, N. Y.	26 Broadway.
5	Frt.	42	2,800	United States Shipping Board	Seattle, Wash.	841 Railroad Avenue South.
6	Frt.	45	2,700	Dollar Steamship Lines (Calif.)	San Francisco, Calif.	311 California Street.
7	Frt.	24	835	W. R. Chamberlin	do.	215 Market Street.
8	Pas.	3	90	George W. Stapleton	New York, N. Y.	Stapleton, N. Y.
9	Tow.	2	200	George A. Downing	Portland, Oreg.	755 Marguerite Avenue.
10	Fsh.	4	40	Fenn Wilson	Grand Haven, Mich.	Northport, Mich.
11	Fsh.	5	42	Seaconnet River Fishing Co. (R. I.)	Newport, R. I.	Tiverton, R. I.
12	Frt.	4	150	Central Wharf Towboat Co. (Mo.)	Portland, Me.	Central Wharf.
13	Tow.	2	35	Arthur Eden	Tacoma, Wash.	Cove, Washington.
14	Tow.	3	40	Lapwing Towing & Wrecking Co. (Ala.)	Mobile, Ala.	Foot St. Francis Street.
15	Pas.	35	650	San Juan Fishing & Packing Co. (Wash.)	Seattle, Wash.	Foot Stacy Street.
16	Pas.	41	2,900	Wilmington Steamboat Co. (N. J.)	Wilmington, Del.	Foot Fourth Street.
17	Pas.	53	2,000	Baltimore Steam Packet Co. (Md.)	Baltimore, Md.	Light and Barre Streets.
18	Tow.	4	75	State of New York	Buffalo, N. Y.	Foot Porter Avenue.
19	Pas.	41	2,900	Wilmington Steamboat Co. (N. J.)	Wilmington, Del.	Foot Fourth Street.
20	Pas.	67	2,800	Baltimore Steam Packet Co. (Md.)	Baltimore, Md.	Foot of Light and Barre Streets.
21	Tow.	5	250	Richmond Towboat Co. (N. Y.)	New York, N. Y.	Pier 5, Bush Docks;
22	Frt.	45	3,000	United States Shipping Board	San Francisco, Calif.	369 Pine Street.
23	Frt.	51	5,000	Guaranty Trust Co. (N. Y.)	New York, N. Y.	140 Broadway.
24	Frt.	32	1,800	Bethlehem Transportation Corporation (Del.)	Cleveland, Ohio.	Union Trust Building.
25	Frt.	46	2,600	United States Steel Products Co. (N. J.)	New York, N. Y.	30 Church Street.
26	Frt.	54	3,100	do.	do.	Do.
27	Frt.	55	3,100	do.	do.	Do.
28	Frt.	44	3,100	do.	do.	Do.
29	Frt.	57	2,800	do.	do.	Do.
30	Frt.	49	3,100	do.	do.	Do.
31	Frt.	55	3,100	do.	do.	Do.
32	Fer.	7	178	Fidelity Ferry Co. (Pa.)	Pittsburgh, Pa.	
33	Frt.	47	3,100	United States Steel Products Co. (N. J.)	New York, N. Y.	Do.
34	Frt.	45	3,100	do.	do.	Do.
35	Frt.	55	3,100	do.	do.	Do.
36	Frt.	55	3,100	do.	do.	Do.
37	Frt.	41	3,100	do.	do.	Do.
38	Frt.	47	2,800	do.	do.	Do.
39	Frt.	54	3,100	do.	do.	Do.
40	Tow.	5	350	Henry Steers (N. Y.)	do.	17 Battery Place.
41	Fer.	5	385	Richard F. Daly (Del.)	do.	332 East Thirtieth Street.
42	Tow.	4	375	D. M. Pleton & Co. (Tex.)	Port Arthur, Tex.	
43	Frt.	2	14	Carl L. Winters	Duluth, Minn.	740 Lake Avenue, South.
44	Frt.	33	1,500	Lykes Bros. Steamship Co. (La.)	New Orleans, La.	Whitney Building.
45	Fsh.	3	107	Oscar Hurkett	Port Huron, Mich.	Harbor Beach, Mich.
46	Tow.	8	300	United States Gypsum Transportation Co. (N. Y.)	New York, N. Y.	17 State Street.
47	Frt.	21	525	American Steamship Co. (N. Y.)	Buffalo, N. Y.	Prudential Bldg.
48	Frt.	37	1,700	Mystic Steamship Co. (Mass.), trustees	Boston, Mass.	111 Devonshire Street.
49	Fsh.	25	325	Seaboard Oil & Guano Co. (Va.)	Reedville, Va.	
50	Fsh.	20	325	Triton Oil & Fertilizer Co. (N. Y.)	New York, N. Y.	137 Beekman Street.
51	Fer.	1	30	A. O. Wohl	St. Louis, Mo.	Hermann, Mo.
52	Tow.	4	350	Erle R. Co. (N. Y.)	New York, N. Y.	60 Church Street.
53	Fsh.	6	75	Charles M. McDonald	Millwaukee, Wis.	Detroit Harbor, Wis.
54	Tow.	3	70	Lake Champlain Transportation Co. (N. Y.)	Albany, N. Y.	Whitehall, N. Y.
55	Tow.	3	95	Pacific Bridge Co. (Calif.)	Portland, Oreg.	
56	Trk.	33	2,000	United States Shipping Board	San Francisco, Calif.	369 Pine Street.
57	Tow.	3	88	H. R. Stone	Wilmington, N. C.	
58	Frt.	12	338	Stony Creek Improvement Co. (Md.)	Baltimore, Md.	Foot Broadway.
59	Fer.	10	1,600	New York Central R. R. Co. (N. Y.)	New York, N. Y.	460 Lexington Avenue.*
60	Tow.	11	600	Tug "Storm King" Co. (Del.)	Philadelphia, Pa.	115 Walnut Street.
61	Frt.	22	500	Catskill Evening Line (Del.)	New York, N. Y.	Pier 41, North River.
62	Tow.	18	900	Ralph Navigation & Coal Co. (Calif.)	San Francisco, Calif.	60 California Street.
63	Frt.	53	2,800	Export Steamship Corporation (N. Y.)	New York, N. Y.	25 Broadway.
64	Oys.	8	200	Long Island Oyster Farms (N. Y.)	do.	Northport, N. Y.
65	Tow.	7	900	Delaware, Lackawanna & Western Railroad Co. (Pa.)	do.	143 Liberty Street.
66	Frt.	44	2,800	Dollar S. S. Line (Calif.)	San Francisco, Calif.	Robert Dollar Bldg.
67	Frt.	20	1,600	Submarine Boat Corporation (N. Y.)	New York, N. Y.	5 Nassau Street.

\* Formerly st. s. Stephen W. McKeever Jr.  
 † U. S. S. Stephen W. McKeever, Jr.  
 ‡ Formerly st. w. S. & S.  
 § Formerly st. s. Suffern.  
 ¶ Formerly st. s. Theodora C. Knight.  
 \*\* Formerly st. s. Alexandra Stewart.

†† Formerly st. s. Huntington.  
 ‡‡ Formerly st. s. William H. Hoyt.  
 §§ Formerly st. s. Mandarin.

Line No.	Official No.	Signal letters	Rig	Name of vessel	Tonnage		Dimensions			When built	Where built
					Gross	Net	Length	Breadth	Depth		
1	210876	LWID	St. s.	ISUCARESCO	3,285	1,997	324.0	46.2	25.0	1920	Newark, N. J.
2	202759		St. w.	Success	67	43	60.1	15.8	2.3	1906	Kissimmee, Fla.
3	204463		St. s.	Success	30	20	69.0	16.0	5.2	1909	Baltimore, Md.
4	214190	LOCG	St. s.	SUCROSA	5,632	3,434	386.0	54.7	25.3	1916	Quincy, Mass.
5	221125	MOPF	St. s.	SUCUBAO	3,285	1,997	324.0	46.2	25.0	1921	Newark, N. J.
6	220620	MBLS	St. s.	SUDAWONCO	3,253	1,977	324.0	46.2	25.0	1920	do.
7	215991	LJQV	St. s.	SUDBURY	4,855	2,980	354.8	51.2	27.3	1918	Chester, Pa.
8	220609	MBLG	St. s.	SUDURCO	3,545	2,174	324.0	46.2	25.0	1920	Newark, N. J.
9	220011	LWMV	St. s.	SUDCO	3,545	2,174	324.0	46.2	25.0	1920	do.
10	220247	LWTD	St. s.	SUELCO	3,285	1,997	324.0	46.2	25.0	1920	do.
11	209078	LODQ	St. s.	SUFFOLK	4,607	2,895	365.7	50.1	28.1	1911	Camden, N. J.
12	220488	MCDP	St. s.	SUGILENCO	3,285	1,997	324.0	46.2	25.0	1920	Newark, N. J.
13	220245	LWST	St. s.	SUOLCO	3,545	2,174	324.0	46.2	25.0	1920	do.
14	220463	MOHL	St. s.	SUJAMECO	3,285	1,997	324.0	46.2	25.0	1920	do.
15	220993	MOJH	St. s.	SUJERBYCO	3,285	1,997	324.0	46.2	25.0	1920	do.
16	220627	MBLT	St. s.	SULANERCO	3,285	1,997	324.0	46.2	25.0	1920	do.
17	117124		St. s.	SULTANA	3,630	2,731	353.2	48.0	24.0	1902	West Superior, Wis.
18	220532	MBJC	St. s.	SUMANCO	3,253	1,977	324.0	46.2	25.0	1920	Newark, N. J.
19	219711	LVTF	St. s.	SUMMERLEAF	6,141	3,790	400.7	54.2	30.1	1920	Chester, Pa.
20	116759		St. s.	Summer Girl	83	20	75.6	13.2	5.7	1893	Nonak, Conn.
21	203923	KVWH	St. s.	SUN	4,602	2,920	382.0	49.0	29.0	1907	Newport News, Va.
22	216312		St. s.	Sunbeam	64	43	66.5	16.0	7.5	1917	Manitowoc, Wis.
23	218961	LTRJ	St. s.	SUNBEAM	6,004	4,148	429.3	50.2	31.4	1919	Chester, Pa.
24	218323	LVBO	St. s.	SUNBANK	3,181	390.0	324.0	54.2	27.8	1919	Hog Island, Pa.
25	220012	LWNB	St. s.	SUNBLAZO	3,515	2,174	324.0	46.2	25.0	1920	Newark, N. J.
26	220094	MOJK	St. s.	SUNWARACO	3,233	1,977	324.0	46.2	25.0	1920	do.
27	220402	MBDS	St. s.	SUNWCO	3,515	2,174	324.0	46.2	25.0	1920	do.
28	214459	LOJR	St. s.	SUNOH	7,157	5,217	430.0	58.2	33.3	1910	Philadelphia, Pa.
29	221322		St. s.	Sunrise	68	68	62.5	20.0	5.4	1921	Manitowoc, Wis.
30	221021	MOKD	St. s.	SUNUGENCO	3,233	1,977	324.0	46.2	25.0	1920	Newark, N. J.
31	202329		St. s.	SUPERIOR	4,071	3,072	381.0	50.2	30.2	1905	Ecorse, Mich.
32	203550		St. s.	Superior	163	84	101.0	25.0	12.0	1908	Nonak, Conn.
33	214461		St. s.	Superior	327	160	138.0	30.5	8.0	1917	Marine City, Mich.
34	215158		St. w.	Superior	129	77	100.8	25.8	3.8	1916	Morgan City, La.
35	203434		St. s.	Supervisor	214	130	91.4	26.0	7.4	1906	Northport, N. Y.
36	220248	LWTC	St. s.	SURCO	3,285	1,997	324.0	46.2	25.0	1920	Newark, N. J.
37	220403	MBDT	St. s.	SURAHCO	3,285	1,997	324.0	46.2	25.0	1920	do.
38	220694	MBOR	St. s.	SUREMICO	3,285	1,997	324.0	46.2	25.0	1920	do.
39	204480	LCUB	St. s.	SURP	252	119	117.8	22.6	11.4	1911	Quincy, Mass.
40	214302	LOJH	St. s.	SURGE	302	97	135.0	22.8	13.0	1910	Manitowoc, Wis.
41	220693	MBQP	St. s.	SURICHO	3,253	1,977	321.0	46.2	25.0	1920	Newark, N. J.
42	220560	MBJH	St. s.	SURICO	3,515	2,174	324.0	46.2	25.0	1920	do.
43	220496	MBJH	St. s.	SURINAM	2,077	1,060	253.4	43.8	26.2	1908	Saginaw, Mich.
44	212710	LDOT	St. s.	SURINAME	3,320	1,883	336.7	41.0	22.7	1903	Amsterdam, Holland.
45	210900	LOVY	St. s.	SUSAN A. MORAN	344	234	132.7	27.6	15.1	1912	Port Richmond, N. Y.
46	220635	MBNQ	St. s.	SUSOLANCO	3,515	2,174	324.0	46.2	25.0	1920	Newark, N. J.
47	220501	MBJJS	St. s.	SUSHERICO	3,285	1,997	324.0	46.2	25.0	1920	do.
48	116355		St. w.	Sustle	1,120	688	222.8	42.0	6.2	1898	Unalaska, Alaska
49	221066	MCLG	St. s.	SUSPEARCO	3,515	2,174	324.0	46.2	25.0	1920	Newark, N. J.
50	116827		St. s.	Susquehanna	462	311	157.7	38.0	0.0	1899	Baltimore, Md.
51	219189	LTNS	St. s.	SUSQUEHANNA	9,959	5,753	500.8	58.5	28.7	1899	Hamburg, Germany
52	220531	MBHW	St. s.	SUTERMCO	3,245	1,997	321.0	46.2	25.0	1920	Newark, N. J.
53	216043	LJSN	St. s.	SUTHERLAND	4,855	3,695	350.0	53.2	27.0	1918	Seattle, Wash.
54	220401	MBDR	St. s.	SUTORICO	3,280	2,000	324.0	46.2	25.0	1920	Newark, N. J.
55	220240	LWSV	St. s.	SUTHANSCO	3,285	1,997	321.0	46.2	25.0	1920	do.
56	116273		St. s.	SUTHINCO	82	50	70.0	16.5	1.4	1896	Brundford, Fla.
57	220861	MCBJ	St. s.	SUWARINCO	3,253	1,977	324.0	46.2	25.0	1920	Newark, N. J.
58	219496	LVDJ	St. s.	SUWIED	3,515	2,174	324.0	46.2	25.0	1919	do.
59	220692	MCKK	St. s.	SUWORDENCO	3,285	1,997	324.0	46.2	25.0	1920	do.
60	116789		St. s.	Suzle Hazard	98	00	97.0	19.1	8.4	1891	St. Louis, Mo.
61	203192	KVLS	St. s.	Sven	618	370	174.0	38.2	13.3	1906	Fairhaven, Calif.
62	116864		St. p	Swampscott	416	324	124.5	25.3	10.8	1882	Boston, Mass.
63	116165		St. s.	Swausea	19	9	77.4	17.2	8.0	1857	Detroit, Mich.
64	116875	KNVF	St. s.	SWATARA	625	425	153.0	29.0	17.5	1899	Philadelphia, Pa.
65	141793		St. s.	SWEDEN	4,702	3,418	411.0	60.0	20.0	1902	West Bay City, Mich.
66	204965		St. s.	*Sweet Cako	111	111	117.0	22.0	4.3	1908	Marletta, Ohio.
67	209481	LCGS	St. s.	SWELL	252	119	117.8	22.5	11.0	1911	Quincy, Mass.
68	221041	MCKR	St. s.	SWIFTARROW	8,206	5,091	461.6	60.2	27.7	1921	Portland, Oreg.
69	221194	MCRG	St. s.	SWIFTRAGLE	8,206	5,091	461.6	60.2	27.7	1921	do.
70	221268	MCSF	St. s.	SWIFTLIGHT	8,206	5,091	461.6	60.2	27.7	1921	do.
71	221131	MCTP	St. s.	SWIFTSOULT	8,206	5,091	461.6	60.2	27.7	1921	do.
72	220990	MCFJ	St. s.	SWIFTSOUT	8,206	5,091	461.6	60.2	27.7	1921	do.
73	221304	MCTN	St. s.	SWIFTWIND	8,206	5,091	461.6	60.2	27.7	1921	do.
74	200501		St. w.	Swiftmish	166	105	91.6	20.0	4.0	1903	La Conner, Wash.

1 Formerly st. s. Italia.

2 Formerly st. s. Success.

3 Formerly st. s. U. S. S. Success.

4 Formerly st. s. Elmac.

5 Formerly British st. s. Suriname.

6 Formerly st. s. Pan American.

Line No.	Service	Crew	Indicated horse-power	Name of owner	Home port	Address of owner
1	Frt.	26	\$1,500	Submarine Boat Corporation, (N. Y.)	New York, N. Y.	143 Liberty Street.
2	Mac.	5	30	H. L. Kaulerson	Miami, Fla.	Okeechobee, Fla.
3	Tnk.	100		Howard E. Wyle	New York, N. Y.	3203 Snyder Avenue (B.).
4	Frt.	36	\$2,200	Curtis Bay Copper & Iron Works (Md.)	Baltimore, Md.	Curtis Bay, Md.
5	Frt.	23	\$1,500	Submarine Boat Corporation (N. Y.)	New York, N. Y.	5 Nassau Street.
6	Frt.	26	\$1,500	do.	do.	Do.
7	Frt.	38	\$2,300	American Ship & Commerce Navigation Corporation (N. Y.)	do.	39 Broadway.
8	Frt.	29	\$1,500	Submarine Boat Corporation (N. Y.)	do.	5 Nassau Street.
9	Frt.	37	\$1,500	do.	do.	Do.
10	Frt.	38	\$1,500	do.	do.	Do.
11	Frt.	32	2,500	Coastwise Transportation Corporation (Me.)	Portland, Me.	381 St. John Street.
12	Frt.	36	\$1,500	Submarine Boat Corporation (N. Y.)	New York, N. Y.	5 Nassau Street.
13	Frt.	29	\$1,500	do.	do.	Do.
14	Frt.	36	\$1,500	do.	do.	Do.
15	Frt.	36	\$1,500	do.	do.	Do.
16	Frt.	29	\$1,500	do.	do.	Do.
17	Frt.	21	1,198	Nicholson Transit Co. (Del.)	Wilmington, Del.	Du Pont Building.
18	Frt.	29	\$1,500	Submarine Boat Corporation (N. Y.)	New York, N. Y.	5 Nassau Street.
19	Frt.	42	\$2,500	United States Shipping Board	Philadelphia, Pa.	Bourse Building.
20	Pas.	4	400	Seaboard Air Line Ry.	Savannah, Ga.	31 Lincoln Street.
21	Tnk.	33	2,000	Sun Oil Co. (N. J.)	Philadelphia, Pa.	Finance Building.
22	Fsh.	6	130	Charles Raatz	Milwaukee, Wis.	Sheboygan, Wis.
23	Tnk.	37	2,800	Sun Oil Co. (N. J.)	Philadelphia, Pa.	Finance Building.
24	Frt.	31	\$2,500	United States Shipping Board	Charleston, S. C.	
25	Frt.	29	\$1,500	Submarine Boat Corporation (N. Y.)	New York, N. Y.	5 Nassau Street.
26	Frt.	29	\$1,500	do.	do.	Do.
27	Frt.	38	\$1,500	do.	do.	Do.
28	Tnk.	37	3,000	Sun Oil Co. (N. J.)	Philadelphia, Pa.	Finance Building.
29	Frt.	4	75	Bryon Kittilson	Milwaukee, Wis.	Racine, Wis.
30	Frt.	29	\$1,500	Submarine Boat Corporation (N. Y.)	New York, N. Y.	5 Nassau Street.
31	Frt.	31	2,000	Great Lakes Transit Corporation (N. Y.)	Buffalo, N. Y.	223 Erie Street.
32	Tow.	7	550	Lehigh Valley R. R. Co. (N. J.)	New York, N. Y.	143 Liberty Street.
33	Frt.	11	280	Sydney O. Molouth, estate of	Port Huron, Mich.	Marine City, Mich.
34	Tow.	20	275	A. Wilbert's Sons Lumber & Shingle Co. (La.)	New Orleans, La.	Plaquemine, La.
35	Oys.	6	250	Long Island Oyster Farms (N. Y.)	New York, N. Y.	Northport, N. Y.
36	Frt.	37	\$1,500	Submarine Boat Corporation (N. Y.)	do.	5 Nassau Street.
37	Frt.	28	\$1,500	do.	do.	Do.
38	Frt.	29	\$1,500	do.	do.	Do.
39	Cod.	18	450	Bay State Fishing Co. (Me.)	Boston, Mass.	30 Fish Pier.
40	Fsh.	12	600	do.	do.	Do.
41	Frt.	20	\$1,500	Submarine Boat Corporation (N. Y.)	New York, N. Y.	5 Nassau Street.
42	Frt.	29	\$1,500	do.	do.	Do.
43	Frt.	40	\$1,500	United States Shipping Board	do.	45 Broadway.
44	Pas.	66	603	United Fruit S. S. Corporation (Del.)	do.	17 Battery Place.
45	Tow.	14	150	Moran Towing & Transportation Co. (N. Y.)	do.	Do.
46	Frt.	29	\$1,500	Submarine Boat Corporation (N. Y.)	do.	5 Nassau Street.
47	Frt.	33	\$1,500	do.	do.	Do.
48	Pas.	52	\$1,000	American Yukon Navigation Co. (W. Va.)	St. Michael, Alaska	Do.
49	Frt.	29	\$1,500	Submarine Boat Corporation (N. Y.)	New York, N. Y.	Do.
50	Pas.	18	725	Lake Transit Co. (La.)	New Orleans, La.	Whitney Building.
51	Pas.	156	0,000	United States Shipping Board	New York, N. Y.	46 Broadway.
52	Frt.	29	\$1,500	Submarine Boat Corporation (N. Y.)	do.	5 Nassau Street.
53	Frt.	48	2,200	United States Shipping Board	Seattle, Wash.	811 Railroad Avenue South.
54	Frt.	35	\$1,500	Submarine Boat Corporation (N. Y.)	New York, N. Y.	5 Nassau Street.
55	Frt.	28	\$1,500	Electric Boat Co. (N. J.)	do.	Do.
56	Pas.	5	37	Menge Brothers	Key West, Fla.	Fort Myers, Fla.
57	Frt.	36	\$1,500	Submarine Boat Corporation (N. Y.)	New York, N. Y.	5 Nassau Street.
58	Frt.	37	\$2,500	United States Shipping Board	Newark, N. J.	Kenary, N. J.
59	Frt.	36	\$1,500	Submarine Boat Corporation (N. Y.)	New York, N. Y.	5 Nassau Street.
60	Tow.	5	524	Southern Coal, Coke & Mining Co. (Ill.)	St. Louis, Mo.	710 Security Building.
61	Frt.	17	550	Henry Wilson	San Francisco, Calif.	110 Market Street.
62	Fer.	4	353	Island Ferry Co. (Me.)	Portland, Me.	Central Wharf.
63	Frt.	3	50	Henry W. Reinhold	Duluth, Minn.	912 Grand View Avenue.
64	Tow.	10	1,000	Reading Co. (Pa.)	Philadelphia, Pa.	Reading Terminal.
65	Frt.	23	\$1,500	Great Lakes Steamship Co. (Del.)	Oswego, N. Y.	Syracuse, N. Y.
66	Tow.	9	200	Rodgers Sand Co. (Pa.)	Pittsburgh, Pa.	1 Wood Street.
67	Cod.	12	450	Bay State Fishing Co. (Me.)	Boston, Mass.	30 Fish Pier.
68	Tnk.	31	3,050	New England Oil Steamship Co. (Del.)	Wilmington, Del.	Du Pont Building.
69	Tnk.	33	3,500	do.	do.	Do.
70	Tnk.	31	2,500	do.	do.	Do.
71	Tnk.	32	3,500	do.	do.	Do.
72	Tnk.	33	3,200	do.	do.	Do.
73	Tnk.	33	2,900	do.	do.	Do.
74	Tow.	8	175	American Tug Boat Co. (Wash.)	Seattle, Wash.	Everett, Wash.

Formerly (a) Gorman st. s. Rhein.  
(b) U. S. Navy Transport.

Formerly st. s. L. C. Smith.  
Formerly st. w. J. M. Hudson.

Line No.	Official No.	Signal letters	Rig	Name o. vessel	Tonnage		Dimensions			When built	Where built
					Gross	Net	Length	Breadth	Depth		
							Feet	Feet	Feet		
1	302947		St. s.	Sybil.....	76	52	85.8	19.4	7.5	1905	Scranton, Miss.....
2	215840	LJKO	St. s.	STYLAN ARROW.....	7,797	4,858	407.6	62.7	32.0	1917	Camden, N. J.....
3	116959		St. s.	Sylvia.....	132	90	91.8	24.0	6.7	1000	Springfield, Mass.....
4	117140		St. s.	Sylvia.....	48	32	51.0	14.6	6.3	1902	Sturgeon Bay, Wis.....
5	116895	KPDH	St. s.	SYOSSET.....	176	120	102.6	23.0	10.5	1899	Philadelphia, Pa.....
6	117261		St. s.	STRACUSE.....	1,344	914	194.3	40.1	16.9	1903	Newburgh, N. Y.....
7	202604		St. s.	SYRACUSE.....	431	279	101.0	30.2	11.2	1905	Newport News, Va.....
8	224770		St. s.	Syracuse.....	35	15	67.0	17.3	8.1	1918	Syracuse, N. Y.....
9	220583	MBKH	St. s.	SYROS.....	6,501	4,016	395.3	55.1	31.4	1920	Wilmington, N. C.....
10	214558		St. s.	T. B. S.....	278	242	124.8	27.8	7.0	1916	Toledo, Ohio.....
11	145106		St. s.	T. B. Banner.....	42	29	76.1	20.8	4.5	1876	Brooklyn, N. Y.....
12	211746		St. s.	T. O. Lutz.....	99	51	71.0	20.0	12.5	1913	Cleveland, Ohio.....
13	145790		St. w.	T. C. Power.....	819	481	192.3	32.6	5.0	1898	Unalaska, Alaska.....
14	216193		St. w.	T. O. Reed.....	277	209	109.1	28.2	4.7	1918	Seattle, Wash.....
15	145403	KDBP	St. w.	T. C. Walker.....	786	702	200.0	38.8	9.1	1885	Stockton, Calif.....
16	212416		St. s.	T. G. Condare.....	47	26	69.6	10.4	6.8	1914	Sausalito, Calif.....
17	212519		St. s.	T. O. Herbert.....	43	29	66.1	15.5	7.0	1914	Solomons, Md.....
18	221146	MOPT	St. s.	T. J. Hooper.....	469	277	142.2	29.1	16.5	1921	Baltimore, Md.....
19	221618	MDFJ	St. s.	T. J. WILLIAMS.....	8,211	5,108	465.4	60.2	27.8	1921	Tampa, Fla.....
20	214257		St. w.	T. R. Preston.....	40	25	90.0	20.4	2.5	1910	Chattanooga, Tenn.....
21	145402		St. s.	T. S. Christie.....	517	471	160.0	30.3	12.0	1885	West Bay City, Mich.....
22	221836		El. s.	T. W. ROBINSON.....	7,729	6,118	572.6	60.2	20.5	1925	Lorain, Ohio.....
23	220798	MBVC	St. s.	TACHIR A.....	2,325	1,389	251.0	43.7	22.2	1920	Duluth, Minn.....
24	145073		St. s.	Tacoma.....	76	39	73.4	18.0	9.0	1894	Benton Harbor, Mich.....
25	145773		St. w.	Tacoma.....	718	400	170.1	35.4	5.9	1898	Seattle, Wash.....
26	211108	LCWK	St. s.	TACOMA.....	630	458	209.4	30.0	17.6	1913	do.....
27	120946		St. s.	TACONY.....	471	160.0	160.0	35.0	15.6	1893	Wilmington, Del.....
28	224063		St. w.	Tacotna.....	63	45	64.8	15.0	3.4	1914	Bethel, Alaska.....
29	204685	KWJQ	St. s.	Tahoe.....	761	419	179.0	36.2	13.3	1907	Fairhaven, Calif.....
30	211894		St. s.	TAHOE.....	179	121	163.5	16.8	8.2	1896	Glenbrook, Nev.....
31	223966		St. s.	Tahoe.....	150	10	48.3	10.5	5.3	1920	Norfolk, Va.....
32	207185		St. w.	Tahoma.....	99	71	118.0	26.0	5.6	1910	Portland, Ore.....
33	212941		St. s.	Takana.....	20	20	69.5	18.7	8.8	1915	Solomons, Md.....
34	230000	LWMN	St. s.	Talsmau.....	188	127	9.2	24.6	13.0	1920	Camden, N. J.....
35	210704		St. p.	TALBOT.....	1,090	579	192.0	36.2	10.2	1912	Sparrows Point, Md.....
36	145873		St. p.	TAMALPAIS.....	1,631	1,013	224.0	36.0	16.0	1901	San Francisco, Calif.....
37	203328	KVNJ	St. s.	Tamalpais.....	574	422	165.2	36.0	13.0	1906	Hogatum, Wash.....
38	145710	KMPJ	St. s.	TAMAQUA.....	594	383	168.5	29.0	18.0	1896	Philadelphia, Pa.....
39	111417	KRTO	St. s.	TAMIESI.....	2,939	2,164	308.9	40.9	20.8	1889	Sunderland, England.....
40	221648	MDFQ	St. s.	TAMIAHUA.....	11,170	8,155	500.0	71.2	31.2	1921	Oakland, Calif.....
41	126391	KDNP	St. s.	Tampa.....	2,550	1,960	264.0	43.0	18.8	1886	Philadelphia, Pa.....
42	219575	LVNR	St. s.	TAMPA.....	5,048	3,823	401.9	54.2	31.3	1920	Tampa, Fla.....
43	145840	KPTD	St. s.	TAMPICO.....	1,894	1,180	247.0	42.0	22.0	1900	Toledo, Ohio.....
44	145619		St. s.	Tam O'Shanter.....	23	11	49.5	14.5	6.5	1892	Buffalo, N. Y.....
45	201820		St. w.	Tana.....	234	175	100.0	25.4	4.2	1905	Seattle, Wash.....
46	220114	LWQD	St. s.	TANANA.....	3,474	2,064	320.7	46.0	24.4	1920	Oakland, Calif.....
47	145049		St. p.	Tangler.....	680	480	109.9	29.0	8.8	1875	Wilmington, Del.....
48	145902		St. s.	Tangler.....	145	91	120.0	19.0	8.6	1903	Pocomoke City, N. J.....
49	204158		St. s.	TANGINAE.....	151	71	97.9	17.7	11.8	1907	Seattle, Wash.....
50	130391		St. s.	Tarpon.....	449	281	159.0	26.0	7.2	1887	Wilmington, Del.....
51	120282		St. p.	Tarrytown.....	521	83	163.0	32.5	9.5	1877	do.....
52	217642	LQCK	St. s.	Tartar.....	415	197	142.0	31.6	14.4	1918	South Somerset, Mass.....
53	145843		St. p.	TASHMOO.....	1,344	766	302.9	37.6	13.0	1900	Wyandotte, Mich.....
54	219497	LWJF	St. s.	TASHMOO.....	3,283	1,996	324.0	46.2	25.0	1919	Newark, N. J.....
55	145840	LHFQ	St. s.	TATOOSH.....	277	154	119.2	25.2	16.5	1900	Seattle, Wash.....
56	145244		St. s.	Taurus.....	50	34	64.5	17.0	6.5	1881	Wilmington, Del.....
57	145253	JVHJQ	St. p.	Taurus.....	916	624	226.3	32.0	11.2	1831	Philadelphia, Pa.....
58	200377		St. s.	Taurus.....	4,470	3,143	416.0	50.3	24.9	1903	Chicago, Ill.....
59	207332		St. s.	Tauris.....	89	50	75.5	20.6	9.8	1919	Boston, Mass.....
60	219415	LWDT	St. s.	TEAL.....	468	209	139.4	25.2	14.2	1910	Savannah, Ga.....
61	221363	MCVJ	St. s.	TECOMATE.....	449	233	127.0	32.5	13.8	1921	City Island, N. Y.....
62	208637		St. w.	Teddy II.....	159	96	74.3	20.8	4.3	1910	Fairbanks, Alaska.....

a Truant.  
 b Pilgrim.  
 c Hum.  
 d Howard F.  
 e Formerly st. w. Tom Wild.

f Formerly st. s. a Antonio.  
 b Elizabeth R.  
 c Formerly st. s. Fearless.  
 d Formerly U. S. N. No. 5442.

Line No.	Service	Crew	Indicated horse-power	Name of owner	Home port	Address of owner
1	Tow.	12	300	Scully Co. (Mass.)	Boston, Mass.	Cambridge, Mass.
2	Tnk.	38	3,300	Standard Transportation Co. (Del.)	New York, N. Y.	26 Broadway.
3	Pas.	4	230	Riverside Park Amusement Co. (Mwss.)	Boston, Mass.	Springfield, Mass.
4	Fsh.	5	25	Alcana Fish Co. (Mich.)	Port Huron, Mich.	Alpena, Mich.
5	Tow.	7	400	Long Island R. R. Co. (N. Y.)	New York, N. Y.	Long Island City, N. Y.
6	Fer.	8	1,400	New York Central R. R. Co. (N. Y.)	do.	466 Lexington Avenue.
7	Tow.	6	300	Delaware, Lackawanna & Western R. R. Co. (Pa.)	do.	90 West Street.
8	Tow.	4	250	State of New York	Alhany, N. Y.	
9	Frt.	35	2,800	United States Shipping Board	Wilmington, N. C.	
10	Drp.	6	150	Toledo Builders Supply Co.	Toledo, Ohio	
11	Pas.	4	85	Fred Hintze	Chicago, Ill.	2814 North Maplewood Avenue.
12	Tow.	6	150	Great Lakes Towing Co. (N. J.)	Cleveland, Ohio	Union Trust Building.
13	Pas.	34	240	American Yukon Navigation Co. (W. Va.)	Juneau, Alaska	
14	Frt.	8	150	American Tug Boat Co. (Wash.)	Seattle, Wash.	Everett, Wash.
15	Pas.	24	380	California Navigation & Improvement Co. (Calif.)	San Francisco, Calif.	Stockton, Calif.
16	Fsh.	3	175	T. G. Condare Steamship Corporation (Calif.)	do.	Foot Leavenworth Street.
17	Tow.	4	175	Snoot Sand & Gravel Corporation (Va.)	Alexandria, Va.	
18	Tow.	15	1,000	Eastern Transportation Co. (Del.)	Wilmington, Del.	Ford Building.
19	Tnk.	32	2,700	Standard Oil Co. (N. J.)	New York, N. Y.	26 Broadway.
20	Tow.	4	75	Dixie Sand & Gravel Co. (Tenn.)	Chattanooga, Tenn.	1113 and River Streets.
21	Frt.	12	300	Herman H. Hettler Lumber Co. (Ill.)	Chicago, Ill.	2601 Elston Avenue.
22	Frt.	5	3,000	Bradley Transportation Co. (W. Va.)	Duluth, Minn.	
23	Frt.	23	1,200	Atlantic & Caribbean Steam Navigation Co. (Del.)	Wilmington, Del.	Du Pont Building.
24	Tow.	8	450	Fitz Simons & Connell Dredge & Dock Co. (Me.)	Chicago, Ill.	10 South La Salle Street.
25	Pas.	30	700	American Yukon Navigation Co. (W. Va.)	Juneau, Alaska	
26	Pas.	22	3,000	Puget Sound Navigation Co. (Nev.)	Seattle, Wash.	32 Coleman Dock.
27	Fer.	7	750	Tacony-Palmyra Corporation (N. J.)	Philadelphia, Pa.	Palmyra, N. J.
28	Tow.	2	80	Il Bugge	Seward, Alaska	Bethel, Alaska.
29	Frt.	20	400	Nelson Andrews	San Francisco, Calif.	163 Stuart Street.
30	Pas.	8	1,500	Tahoe Transportation Co. (Calif.)	do.	65 Market Street.
31	Tow.	2	138	Vin Mersich	Seattle, Wash.	Aberdeen, Wash.
32	Frt.	10	250	St. Helens Towing Co.	Portland, Oreg.	St. Helens, Oreg.
33	Frt.	5	250	P. Sanford Ross (N. J.)	New York, N. Y.	Jersey City, N. J.
34	Tow.	10	700	Long Island R. R. Co. (N. Y.)	do.	Long Island City, N. Y.
35	Pas.	57	1,000	Baltimore Chesapeake & Atlantic Ry. Co. (Md.)	Baltimore, Md.	Pier 1, Pratt Street.
36	Fer.	15	1,800	Northwestern Pacific R. R. Co. (Calif.)	San Francisco, Calif.	64 Pine Street.
37	Frt.	20	400	Little River Redwood Co. (Del.)	do.	Balfour Building.
38	Tow.	10	1,000	Reading Co. (Pa.)	Philadelphia, Pa.	Reading Terminal.
39	Tnk.	30	1,250	Hulko Steamship Corporation (N. Y.)	New York, N. Y.	17 Battery Place.
40	Tnk.	45	4,200	Southern Pacific Co. (Ky.)	do.	Pier 40, North River.
41	Pas.	50	1,293	Gulf & Southern Steamship Co. (Fla.)	do.	Pier 44, North River.
42	Frt.	42	2,800	United States Shipping Board	Tampa, Fla.	
43	Frt.	27	1,000	F. D. Gleason Coal Co. (Mich.)	Detroit, Mich.	28 Campau Building.
44	Tow.	3	120	William J. Mago	Buffalo, N. Y.	Tonawanda, N. Y.
45	Pas.	25	85	Alaska Rivers Navigation Co. (Alaska)	Seward, Alaska	
46	Frt.	30	1,075	Alaska Steamship Co. (Nev.)	New York, N. Y.	120 Broadway.
47	Pas.	26	350	Baltimore, Chesapeake & Atlantic Ry. Co. (Md.)	Baltimore, Md.	Pier 1, East Pratt Street.
48	Fsh.	20	225	John R. Adams	Port Arthur, Tex.	Fifth Street and Austin Avenue.
49	Whl.	10	350	North Pacific Sea Products Co. (S. Dak.)	Minneapolis, Minn.	
50	Pas.	4	150	Pensacola, St. Andrews & Gulf Steamship Co. (Fla.)	Pensacola, Fla.	Wittich Wharf.
51	Fer.	6	300	North River Ferry Co. (N. Y.)	New York, N. Y.	522 Fifth Avenue.
52	Tow.	16	750	James Showan	do.	Foot Twenty-seventh Street (B.).
53	Pas.	82	3,160	White Star Navigation Co. (Mich.)	Detroit, Mich.	Foot Griswold Street.
54	Frt.	37	1,600	United States Shipping Board	Newark, N. J.	Kearny, N. J.
55	Tow.	15	370	Henry C. Peterson (Calif.)	San Francisco, Calif.	Pier 16.
56	Tow.	4	115	National Dredging & Lighterage Co. (N. J.)	Wilmington, Del.	Tenth and King Streets.
57	Pas.	35	900	Iron Steamboat Co. of New Jersey (N. J.)	New York, N. Y.	Pier 1, North River.
58	Frt.	20	1,200	Interlake Steamship Co. (Ohio)	Cleveland, Ohio.	Union Trust Building.
59	Tow.	7	300	Mystic Steamship Co. (Mass.), trustees.	Boston, Mass.	111 Devonshire Street.
60	Fsh.	21	600	Deep Sea Fisheries (Me.)	Rockland, Me.	Tillsons Wharf.
61	Tow.	31	450	Ulen & Co. (Del.)	New York, N. Y.	120 Broadway.
62	Frt.	10	50	Samuel Dublin	Seward, Alaska.	Bettles, Alaska.

\* Formerly (a) British st. s. Roma.  
 (b) st. s. Roma.  
 † Formerly st. s. Cherokee.  
 ‡ Formerly st. s. Delrosa.

§ Formerly st. s. Tyee Junior.  
 ¶ Formerly st. s. Naugatuck.  
 †† Formerly st. p. Flushing.  
 ‡‡ Formerly st. y. Perry G. Walker.

Line No.	Official No.	Signal letters	Rtg	Name of vessel	Tonnage		Dimensions			When built	Where built
					Gross	Net	Length	Breadth	Depth		
1	220027	LWNJ	St. s.	TEJON	7,004	4,340	425.8	57.0	31.2	1920	Oakland, Calif.
2	219498	LVJG	St. s.	TEROA	3,278	1,992	324.0	49.2	25.0	1919	Newark, N. J.
3	207299	LBKD	St. s.	Telegraph	532	235	132.3	33.3	15.1	1910	Tottenville, N. Y.
4	212691		St. w.	Telegraph	90	63	85.0	16.2	3.2	1914	Prosper, Oreg.
5	145372		St. s.	Tempest	14	7	40.0	11.5	5.2	1884	West Bay City, Mich.
6	200054		St. s.	Tempest	18	12	44.6	13.0	4.8	1903	Croton, N. Y.
7	203468		St. s.	TENAPLY	1,310	890	188.5	45.1	16.5	1906	Wilmington, Del.
8	219518	LVKM	St. s.	TENAPLY	4,754	2,011	377.0	52.0	26.8	1920	Shooters Island, N. Y.
9	93059		St. s.	Tena Wager	44	30	69.0	17.3	7.0	1900	Albany, N. Y.
10	222060		St. s.	Tender	29	20	56.6	12.2	6.0	1907	Bayonne, N. J.
11	146783		St. s.	TENNESSEE	1,240	743	245.0	33.0	15.8	1898	Wilmington, Del.
12	209509		St. w.	Tennessee	59	59	133.7	28.7	4.0	1911	Bridgeport, Ala.
13	214797		St. s.	TENNESSEE	97	51	71.0	20.0	12.5	1917	Cleveland, Ohio
14	222778		St. w.	Tennessee Belle	315	315	176.0	33.0	6.0	1923	Paducah, Ky.
15	145588		St. s.	Terminal	129	88	83.7	28.2	8.9	1891	Brooklyn, N. Y.
16	219667	LVSJ	St. s.	TERN	411	208	139.4	25.2	14.2	1919	Savannah, Ga.
17	205571		St. w.	Terrebonne	91	91	132.0	21.0	4.3	1908	Madisonville, La.
18	219265	LTSM	St. s.	TERRE HAUTE	5,670	3,424	400.7	54.2	30.1	1910	Chester, Pa.
19	201789		St. s.	TESSLER	57	40	70.6	16.3	5.5	1905	Ferrysburg, Mich.
20	145944	KSBG	St. s.	TEXAN	8,522	5,456	471.0	57.2	31.8	1902	Camden, N. J.
21	218924	LSWC	St. s.	TEXARKANA	5,498	3,387	400.7	54.2	30.4	1919	Chester, Pa.
22	106635	KOLS	St. s.	TEXAS	110	68	105.4	18.0	9.8	1889	Bristol, R. I.
23	211840		St. s.	Texas	74	46	75.8	16.0	8.1	1913	Lockmoor, La.
24	213878	LFSO	St. s.	TEXAS	6,450	4,039	416.8	56.1	31.1	1916	Quincy, Mass.
25	214624		St. s.	TEXAS	98	52	71.0	20.0	12.5	1916	Cleveland, Ohio
26	219718	LVWD	St. s.	THE ANGELES	5,481	3,420	410.0	54.4	27.2	1920	Los Angeles, Calif.
27	204283		St. s.	THE BOSTON FLOATING HOSPITAL	672	417	160.3	47.0	8.8	1906	Boston, Mass.
28	157447		St. s.	The Bronx	47	31	75.8	18.2	6.0	1896	Tottenville, N. Y.
29	221068		St. s.	THE CRAFTSMAN	163	111	83.6	28.1	8.2	1921	Cleveland, Ohio
30	115604		St. p.	The Davco	310	256	119.7	40.6	8.8	1878	Baltimore, Md.
31	209060		St. s.	THE HARVESTER	7,188	5,690	525.0	58.0	31.0	1911	Lorain, Ohio
32	200013		St. s.	The Higginson Manufacturing Co. No. 3	179	143	95.4	20.3	9.9	1903	Newburgh, N. Y.
33	205094		St. s.	The Howard Co.	234	141	121.3	25.0	0.4	1908	West Haven, Conn.
34	224440		St. w.	The King	81	81	92.0	26.0	4.0	1925	Knoxville, Tenn.
35	217011	LPWV	St. s.	THE LAMBS	6,029	4,122	305.5	55.0	31.4	1919	Kearny, N. J.
36	218147		St. w.	The New Era	53	53	64.7	20.0	4.0	1918	Churington, Ohio
37	130516		St. s.	THE NEW YORKER	243	121	112.5	26.2	11.6	1890	New York, N. Y.
38	211809		St. p.	Thelma	53	35	86.0	19.0	4.0	1913	Point Caswell, N. C.
39	146781		St. s.	THEMIS	591	402	140.0	32.1	16.0	1898	Camden, N. J.
40	202911		St. s.	THEODORE ROOSEVELT	1,955	1,330	275.6	40.0	23.4	1900	Toledo, Ohio
41	145480		St. s.	Theodore Smith	33	16	56.5	16.5	6.9	1883	Tottenville, N. Y.
42	201991		St. s.	THEODORE E. COWLES	33	22	40.2	15.0	7.0	1905	Buffalo, N. Y.
43	206045		St. s.	THEODORE H. WICK-WIRE	5,141	3,894	444.0	56.2	29.0	1909	Ecorse, Mich.
44	207766		St. s.	THEODORE H. WICK-WIRE, Jr.	6,077	4,927	504.0	56.0	26.0	1910	St. Clair, Mich.
45	145640		St. s.	Theora	73	37	62.0	16.4	7.5	1893	Grand Haven, Mich.
46	145617		St. s.	Theresa	61	33	82.0	15.2	8.3	1892	Brooklyn, N. Y.
47	207058		St. s.	Theresa D.	13	8	42.0	9.8	3.1	1905	Grand Haven, Mich.
48	24820		St. s.	Third Michigan	42	23	62.6	14.8	7.5	1869	Ferrysburg, Mich.
49	204798		St. s.	THOMAS BARLOW	5,752	4,485	450.0	52.2	30.0	1907	Wyandotte, Mich.
50	127583		St. s.	THOMAS BRIT	4,260	3,137	410.0	48.0	24.0	1901	West Superior, Wis.
51	145173		St. p.	Thomas Clyde	625	510	212.0	31.0	7.0	1875	Wilmington, Del.
52	145701		St. s.	THOMAS CUNNINGHAM, Sr.	70	43	65.6	17.0	8.5	1893	Philadelphia, Pa.
53	145482		St. s.	Thomas Davidson	2,483	1,937	285.8	42.0	23.5	1888	Milwaukee, Wis.
54	21950		St. s.	Thomas Dickson	67	40	74.8	19.0	8.6	1872	Sleightsbury, N. Y.
55	145791		St. s.	Thomas Flannery	72	10	70.2	19.1	8.9	1898	Tottenville, N. Y.
56	201212		St. s.	THOMAS LYNCH	7,210	5,450	580.0	58.0	27.5	1907	Chicago, Ill.
57	145631		St. s.	THOMAS MAYTHAM	2,320	1,972	286.0	41.3	21.3	1892	South Chicago, Ill.

1 Formerly st. s. City of Reno.

2 Formerly st. s. Robert C. Clowry.

3 Formerly st. s. Babylon.

4 Formerly st. s. (a) M. Heudener.

5 Formerly st. s. (b) Annie E. Flannery.

6 Formerly U. S. Q. M. C. st. s. Capt. John C. Gregg.

6 Formerly st. w. Chastang.

(a) Augusta.

(b) Vienne.

7 Formerly st. y. (c) Tolnetto.

(d) Laurita.

(e) Crescent.

Steam Vessels

Line No.	Service	Crew	Indicated horse-power	Name of owner	Home port	Address of owner
1	Tnk.	35	2,800	General Petroleum Corporation (Calif.).....	San Francisco, Calif.	1281 Greenwich Street.
2	Frt.	37	1,600	United States Shipping Board.....	Newark, N. J.	Kearny, N. J.
3	Msc.	22	1,000	Richard F. Morton.....	New York, N. Y.	80 Broad Street.
4	Pas.	3	250	Myrtle Point Transportation Co. (Oreg.).....	Marshfield, Oreg.	Bandon, Oreg.
5	Tow.	2	50	Fred S. Jeffery.....	Duluth, Minn.	4007 West Sixth Street.
6	Frt.	2	125	Cuban Eastern Ry. Co.....	Newark, N. J.	
7	Fer.	7	1,600	Holland Co. (N. J.).....	do	Publio Service Terminal Building.
8	Frt.	39	2,500	United States Shipping Board.....	New York, N. Y.	45 Broadway.
9	Tow.	5	125	Charles E. Wager.....	do	Brooklyn, N. Y.
10	Frt.	3	125	Mayor and City Council (Md.).....	Baltimore, Md.	City Hall.
11	Pas.	47	2,100	Hartford & New York Transportation Co. (Conn.).....	Hartford, Conn.	235 State Street.
12	Pas.	10	75	Tennessee Hoop Co. (Tenn.).....	Memphis, Tenn.	Waterworks Avenue and North Second Street.
13	Tow.	4	750	Great Lakes Towing Co. (N. J.).....	Duluth, Minn.	N. P. Dock.
14	Pas.	11	250	St. Louis & Tennessee River Packet Co. (Mo.).....	St. Louis, Mo.	Foot Pine Street.
15	Frt.	6	280	Rock Plaster Corporation (N. Y.).....	New York, N. Y.	40 Rector Street.
16	Fsh.	21	500	Deep Sea Fisheries (Me.).....	Rockland, Me.	Tillsons Wharf.
17	Frt.	25	175	Bradford Transportation Co. (La.).....	New Orleans, La.	Donnalsville, La.
18	Frt.	45	2,500	United States Shipping Board.....	Philadelphia, Pa.	Bourse Building.
19	Fsh.	4	100	Charles Tessier.....	Milwaukee, Wis.	452 Beulah Avenue
20	Frt.	38	3,700	American-Hawaiian Steamship Co. (N. J.).....	New York, N. Y.	39 Broadway.
21	Frt.	42	3,000	United States Shipping Board.....	Philadelphia, Pa.	Bourse Building.
22	Pas.	14	500	Elizabeth City Iron Works & Supply Co. (N. C.).....	Elizabeth City, N. C.	Bourse Building.
23	Tow.	4	150	Houston Towing Co. (Tex.).....	Houston, Tex.	811 Cotton Exchange Building.
24	Tnk.	34	3,000	Texas Co. (Tex.).....	Port Arthur, Tex.	Dock 29.
25	Tow.	4	600	Great Lakes Towing Co. (N. J.).....	Duluth, Minn.	N. P. Dock.
26	Frt.	40	3,500	United States Shipping Board.....	Los Angeles, Calif.	
27	Pas.	12	200	Boston Floating Hospital (Mass.).....	Boston, Mass.	214 Washington Street.
28	Fer.	13	115	City of New York.....	New York, N. Y.	Municipal Building.
29	Msc.	3	150	American Ship Building Co. (N. J.).....	Cleveland, Ohio	Foot West Fifty-fourth Street.
30	Pas.	5	159	Davison Chemical Co. (Md.).....	Baltimore, Md.	Garrett Building.
31	Frt.	37	1,700	International Harvester Co. (N. J.).....	Duluth, Minn.	811 Seelock Building.
32	Frt.	5	125	Higginson Manufacturing Co. (N. Y.).....	Albany, N. Y.	Newburg, N. Y.
33	Frt.	6	200	Howard Co. (Conn.).....	New Haven, Conn.	West Haven, Conn.
34	Tow.	4	180	Oliver King.....	Chattanooga, Tenn.	Knoxville, Tenn.
35	Frt.	54	2,500	United States Shipping Board.....	Newark, N. J.	
36	Fer.	2	80	Wellsburg-Brilliant Bridge & Ferry Co. (W. Va.).....	Pittsburgh, Pa.	Wellsburg, W. Va.
37	Frb.	11	600	City of New York.....	New York, N. Y.	Municipal Building.
38	Frt.	6	60	Mrs. Mary A. Hunt.....	Wilmington, N. C.	Point Caswell, N. C.
39	Ehr.	5	300	International Elevating Co. (N. J.).....	New York, N. Y.	101 Produce Exchange.
40	Pas.	75	5,000	Cleveland-Erieau Steamship Co. (Ohio).....	Cleveland, Ohio	Fairport, Ohio.
41	Tow.	5	200	Ellis E. Howard.....	Bridgeport, Conn.	Norwalk, Conn.
42	Tow.	3	140	Niagara Falls Power Co. (N. Y.).....	Buffalo, N. Y.	Niagara Falls, N. Y.
43	Frt.	23	1,550	American Steamship Co. (N. Y.).....	do	Prudential Building.
44	Frt.	10	1,500	do.....	do	Do.
45	Fsh.	12	75	John Parker Fish Co.....	Marquette, Mich.	420 North Third Street.
46	Tow.	5	125	George Marlon.....	New York, N. Y.	Long Island City, N. Y.
47	Fsh.	2	8	Clark H. Ladd.....	Marquette, Mich.	Bay Mills, Mich.
48	Tow.	6	190	Frank Severs.....	Detroit, Mich.	4303 McClelland Avenue.
49	Frt.	10	1,650	Barlum Steamship Co. (W. Va.).....	do	2716 Grand River Avenue.
50	Frt.	27	1,500	Morrow Steamship Co. (Ohio).....	Cleveland, Ohio	B. R. T. Building.
51	Pas.	20	1,000	Delaware Beach Corporation (Del.).....	Wilmington, Del.	Equitable Building.
52	Tow.	4	250	City of Richmond.....	Newport News, Va.	Richmond, Va.
53	Frt.	24	900	Nicholson Transit Co. (Del.).....	Wilmington, Del.	Du Pont Building.
54	Tow.	8	220	Cornell Steamboat Co. (N. Y.).....	Albany, N. Y.	Kingston, N. Y.
55	Tow.	5	500	Flannery Towing Line (N. Y.).....	New York, N. Y.	11 Moore Street.
56	Frt.	25	2,000	Pittsburgh Steamship Co. (W. Va.).....	Duluth, Minn.	Wolvin Building.
57	Frt.	20	800	General Transit Co. (Ohio).....	Cleveland, Ohio	Union Trust Building.

1 Formerly st. s. a Arlett A.  
 b Dan Ryan.  
 a Daisy.  
 2 Formerly st. s. b William L. Strong.  
 3 Formerly st. p. Samuel H. Tagart.

11 Formerly st. p. Translt.  
 12 Formerly st. s. New Yorker.  
 a st. s. Theodore Roosevelt.  
 13 Formerly b U. S. S. Theodore Roosevelt.  
 14 Formerly st. s. Christopher.

Line No.	Official No.	Signal letters	Rig	Name of vessel	Tonnage		Dimensions			When built	Where built
					Gross	Net	Length	Breadth	Depth		
1	145634		St. w.	THOMAS PICKLES	237	237	125.0	53.0	7.0	1892	Jeffersonville, Ind.
2	219146	LTKW	St. s.	Thomas Tracy	176	29	95.5	24.7	12.2	1919	Green Bay, Wis.
3	225122	MFTH	St. s.	THOMAS TRACY	2,436	1,892	254.4	43.6	24.9	1916	Ashtabula, Ohio
4	208561		St. s.	THOMAS WALTERS	7,618	5,787	580.0	58.0	32.0	1911	Lorain, Ohio
5	204989		St. s.	THOMAS WILLET	326	222	123.2	27.4	14.0	1906	Newburgh, N. Y.
6	200506		St. s.	Thomas A. Meseck	69	47	65.5	17.0	7.9	1903	Tottenville, N. Y.
7	208351		St. s.	Thomas A. Ring, Engine 31	103	70	84.1	24.0	8.7	1911	East Boston, Mass.
8	220975		St. w.	THOS. B. FLORENCE	97	73	97.5	20.6	4.3	1875	St. Louis, Mo.
9	24764		St. s.	Thomas B. Wotton	134	91	97.0	26.6	7.6	1868	Chester, Pa.
10	202692		St. s.	Thomas C. Millard	356	242	113.0	28.8	9.1	1905	Tottenville, N. Y.
11	209289	LCFP	St. s.	THOMAS E. MORAN	280	143	119.6	25.1	11.7	1911	Sparrows Point, Md.
12	203891		St. s.	THOMAS F. COLE	7,268	5,484	580.0	58.2	33.0	1907	Ecorse, Mich.
13	220240		St. s.	THOMAS F. O'Brien	181	123	94.2	25.0	13.2	1920	Tottenville, N. Y.
14	2121040	MOKQ	St. s.	THOMAS H. WHEELER	7,053	4,352	425.0	57.2	33.1	1921	Oakland, Calif.
15	217196	LNRG	St. s.	Thomas J. Howard	320	63	132.2	27.5	12.8	1918	Green Bay, Wis.
16	111112		St. s.	Thomas J. Ward	19	13	46.2	13.7	5.6	1896	Saugatuck, Mich.
17	145263		St. s.	Thomas J. Yorke, jr.	45	22	66.0	17.0	7.7	1891	Philadelphia, Pa.
18	81706		St. s.	Thomas M. Mulry	69	47	74.4	20.6	6.0	1900	Athens, N. Y.
19	221483	MDBJ	St. s.	THOMAS P. BEAL	5,818	3,642	394.1	55.1	31.0	1921	Bath, Me.
20	218268		St. w.	THOS. R. BUCKHAM	166	90	108.0	24.0	4.3	1917	Demopolis, Ala.
21	203734		St. p.	Thoroughfare	2,601	1,731	273.0	42.6	17.4	1912	Oakland, Calif.
22	145703	MFRH	St. s.	Three Friends	157	89	112.0	24.0	8.8	1895	Jacksonville, Fla.
23	212485		St. w.	Three States	74	74	118.0	26.0	4.0	1914	Jeffersonville, Ind.
24	203172		St. p.	TRCONDROGA	892	344	212.2	57.9	10.2	1906	Shelburne, Vt.
25	214536	LQKV	St. s.	TIDE	303	97	135.0	22.8	13.4	1916	Manitowoc, Wis.
26	213248	LHKN	St. s.	TIGER	6,273	3,832	410.0	56.0	20.0	1917	San Francisco, Calif.
27	145915		St. s.	Tillicum	116	65	87.0	20.9	8.6	1901	Ballard, Wash.
28	222053		St. s.	TILlicum	15	10	49.0	10.1	4.6	1911	Mare Island, Calif.
29	219655	LVRT	St. s.	TILLIE LYKES	2,606	1,612	251.0	43.6	26.2	1920	Duluth, Minn.
30	145780		St. s.	Tim Desmond	31	21	59.0	15.1	5.7	1898	Buffalo, N. Y.
31	205449		St. s.	Timothy D. Sullivan	74	50	65.5	19.0	8.0	1908	New Baltimore, N. Y.
32	202516		St. s.	TINICUM	481	327	140.5	30.0	10.0	1905	Chester, Pa.
33	145958		St. s.	TIONESTA	4,329	2,632	340.0	45.2	28.0	1903	Wyandotte, Mich.
34	107301	LKVD	St. s.	TITAN	178	68	101.0	23.0	12.2	1897	Wilmington, Del.
35	146828		St. w.	Titan	195	123	135.0	24.0	4.0	1899	Elizabeth, Pa.
36	203045	KVHT	St. s.	Tiverton	557	330	155.0	36.0	12.7	1906	Hog Island, Wash.
37	212565	LDFJ	St. s.	TIVIVIES	4,538	2,769	378.8	50.3	29.1	1911	Belfast, Ireland
38	204831		St. s.	Toledo	660	846	159.0	36.5	11.2	1907	Ashtabula, Ohio
39	212032		St. s.	Toledo	34	22	61.8	16.6	7.7	1914	Erie, Pa.
40	213726		St. s.	TOLEDO	64	32	68.7	17.0	11.0	1915	Cleveland, Ohio
41	219499	LVJH	St. s.	TOLEDO BRIDGE	3,545	2,174	324.0	46.2	25.0	1919	Newark, N. J.
42	217818	LQNJ	St. s.	TOLLARD	5,874	3,609	409.6	54.4	27.4	1919	Groton, Conn.
43	220353	MBCN	St. s.	TOLosa	5,527	3,965	410.5	54.2	27.0	1920	Portsmouth, N. H.
44	222961		St. w.	Tomahawk	135	135	110.6	24.0	4.0	1923	Paducah, Ky.
45	220628	MBLV	St. s.	TOMALVA	5,104	3,113	390.0	54.2	27.8	1920	Hog Island, Pa.
46	222568		St. w.	Tombigbee	259	160	104.8	28.6	4.9	1909	Jeffersonville, Ind.
47	222770		St. w.	TOM GREENE	435	339	200.0	38.0	5.9	1923	Point Pleasant, W. Va.
48	220093		St. s.	TOMPkins	272	152	147.5	20.1	10.8	1920	Erie, Pa.
49	223358		St. s.	Tompkins	49	33	60.9	18.2	7.9	1921	Millford, Del.
50	219500	LVJK	St. s.	TONA	3,278	1,992	324.0	46.2	25.0	1919	Newark, N. J.
51	219501	LVJM	St. s.	TONESIT	3,545	2,174	324.0	46.2	25.0	1919	do.
52	220421	MBFQ	St. s.	TOPA TOPA	5,425	3,395	410.0	54.4	27.2	1920	Los Angeles, Calif.
53	211469	LDCM	St. s.	TOPIA	5,152	3,146	371.5	59.1	28.1	1913	Newport News, Va.
54	145841	KPTS	St. s.	Tormentor	252	131	114.1	25.6	14.5	1900	East Boston, Mass.
55	207754		St. s.	TORRENT	296	197	110.0	28.0	15.0	1910	Lorain, Ohio
56	221812		St. s.	TORRENT	340	205	115.4	28.2	14.3	1921	Baltimore, Md.
57	215233	LHJV	St. s.	TORRES	4,943	2,955	371.5	59.1	26.8	1917	Newport News, Va.
58	221364	MCVK	St. s.	TOTECO	449	233	127.0	32.5	13.8	1921	City Island, N. Y.
59	95667		St. p.	Tottenville	831	654	200.0	35.5	12.5	1881	Newburgh, N. Y.
60	116223	KHNV	St. s.	Tourist	260	176	118.8	26.1	10.2	1888	Bath, Me.
61	136063		St. w.	Tourist	83	83	124.0	28.2	4.7	1899	Harnar, Ohio
62	203932		St. w.	Tourist	467	294	156.8	27.9	7.6	1907	Port Blakely, Wash.
63	211073		St. s.	Tourist	33	28	58.4	16.2	5.6	1913	Boothbay Harbor, Me.

1 Formerly st. s. Pottawotamio.

2 Formerly (a) Norwegian st. s. Begna.

(b) Norwegian st. s. Condor.

3 Formerly st. s. Hlawatha.

4 Formerly st. s. Engine 31.

5 Formerly U. S. Eng. st. s. Thos. B. Florence.

(a) st. s. Frank Tenney.

6 Formerly (b) Cuban st. s. Frank Tenney.

(c) st. s. Frank Tenney.

7 Formerly st. s. Cavalier.

8 Formerly st. s. Toller.

9 Formerly st. s. (a) R. P. Eaton.

(b) Chicago Harbor No. 4.

10 Formerly st. s. (a) William Coleman.

(b) Companion.

11 Formerly st. w. Marlon S.

12 Formerly U. S. Navy No. 691.

13 Formerly st. s. Lake Floriau.



Line No.	Service	Crew	Indicated horse-power	Name of owner	Home port	Address of owner
1	Fer.	11	474	Algiers Public Service Co. (La.)	New Orleans, La.	Canal Street Ferry House.
2	Tow.	12	450	Steamtug Thomas Tracy (N. Y.)	New York, N. Y.	1 Broadway.
3	Frt.	27	1,460	M. & J. Tracy (N. Y.)	do.	Do.
4	Frt.	21	1,880	Interstate Steamship Co. (W. Va.)	Duluth, Minn.	212 Exchange Building.
5	Frb.	12	900	City of New York	New York, N. Y.	Municipal Building.
6	Tow.	6	250	Messek Towing & Transportation Co. (N. J.)	do.	Pier 59, North River.
7	Frb.	6	375	City of Boston (Mass.)	Boston, Mass.	City Hall.
8	Frt.	12	75	John H. Sanguinetti, Jr.	Baton Rouge, La.	Natchez, Miss.
9	Frt.	6	175	Pennsylvania R. R. Co. (Pa.)	New York, N. Y.	Jersey City, N. J.
10	Pas.	9	425	John E. Moore Co. (N. Y.)	do.	17 State Street.
11	Tow.	18	550	Bethlehem Cuba Iron Mines Co. (W. Va.)	Baltimore, Md.	South and Water Streets
12	Frt.	26	2,000	Pittsburgh Steamship Co. (W. Va.)	Duluth, Minn.	Wolvin Building.
13	Tow.	9	450	O'Brien Bros. Towing Co. (N. Y.)	New York, N. Y.	233 Broadway.
14	Tnk.	35	3,200	Standard Oil Co. (N. J.)	do.	26 Broadway.
15	Tow.	17	450	Thomas J. Howard	do.	1 Broadway.
16	Frt.	1	100	James Rolson	Chicago, Ill.	1416 North Kedzie Boulevard.
17	Tow.	6	240	Bay State Dredging & Contracting Co. (Mass.)	Boston, Mass.	East Boston, Mass.
18	Frt.	4	200	Julia Mannsell	New York, N. Y.	674 Water Street.
19	Frt.	34	2,300	Mystic Steamship Co. (Mass.), trustees	Boston, Mass.	111 Devonshire Street.
20	Frt.	13	168	National Box Co. (Ill.)	Baton Rouge, La.	Natchez, Miss.
21	Fer.	16	1,300	Central Pacific Ry. Co. (Utah)	San Francisco, Calif.	65 Market Street.
22	Tow.	13	700	Jacksonville Forwarding Co. (Fla.)	Jacksonville, Fla.	Foot Laura Street.
23	Fer.	6	260	Cairo City Ferry Co. (Ill.)	St. Louis, Mo.	Centro, Ill.
24	Pas.	20	1,500	Champlain Transportation Co.	Burlington, Vt.	do.
25	Fsh.	12	600	Bay State Fishing Co. (Me.)	Boston, Mass.	30 Fish Pier.
26	Frt.	37	3,200	Standard Transportation Co. (Del.)	New York, N. Y.	26 Broadway.
27	Tow.	7	154	American Tug Boat Co. (Wash.)	Port Townsend, Wash.	Everett, Wash.
28	Tow.	2	150	Vin Mersick	Seattle, Wash.	Aberdeen, Wash.
29	Frt.	33	1,500	Lykes Bros. Steamship Co. (La.)	Galveston, Tex.	916 United States National Bank Building.
30	Fsh.	2	60	George W. Whitten	Port Huron, Mich.	Alpena, Mich.
31	Tow.	6	250	Clyde Steamship Co. (Me.)	New York, N. Y.	Pier 36, North River.
32	Frt.	12	500	Chester Shipping Co. (Pa.)	Philadelphia, Pa.	Chester, Pa.
33	Pas.	149	2,500	Great Lakes Transit Corporation (N. Y.)	Buffalo, N. Y.	223 Erie Street.
34	Tow.	11	900	Intercoastal Towing & Transportation Co. (Tex.)	Houston, Tex.	302 Larnveon Building.
35	Tow.	14	300	Vesta Coal Co. (Pa.)	Pittsburgh, Pa.	do.
36	Frt.	17	400	J. O. Davenport	San Francisco, Calif.	16 California Street.
37	Pas.	105	3,650	United Fruit Steamship Corporation (Del.)	New York, N. Y.	17 Battery Place.
38	Frt.	9	300	Great Lakes Transit Corporation (N. Y.)	Buffalo, N. Y.	223 Erie Street.
39	Fsh.	4	75	Union Fish Co. (Ohio)	Erie, Pa.	Foot State Street.
40	Tow.	11	500	Great Lakes Towing Co. (N. J.)	Duluth, Minn.	N. P. Dock.
41	Frt.	37	1,500	United States Shipping Board <sup>a</sup>	Nowark, N. J.	Kearny, N. J.
42	Frt.	42	2,500	do.	New London, Conn.	Groton, Conn.
43	Frt.	43	2,800	do.	Portsmouth, N. H.	do.
44	Tow.	14	70	Arrow Transportation Co. (Ill.)	Chicago, Ill.	332 South Michigan Ave.
45	Frt.	39	2,300	United States Shipping Board	Philadelphia, Pa.	Bourse Building.
46	Tow.	5	400	Selma Gravel Co. (Ala.)	Mobile, Ala.	Selma, Ala.
47	Pas.	16	600	Gordon C. Greene	Cincinnati, Ohio.	Foot Sycamore Street.
48	Frt.	12	450	Inland Steamship Co. (Md.)	Baltimore, Md.	100 Main Street.
49	Tow.	5	150	Richmond Towboat Co. (N. Y.)	New York, N. Y.	Pier 5, Bush Stores.
50	Frt.	37	1,500	United States Shipping Board	Newark, N. J.	Kearny, N. J.
51	Frt.	37	1,500	do.	do.	Do.
52	Frt.	40	3,500	do.	Los Angeles, Calif.	do.
53	Tnk.	36	2,345	Southern Pacific Co. (Ky.)	New York, N. Y.	Pier 49, North River.
54	Tow.	10	700	Sinclair Navigation Co. (Del.)	do.	45 Nassau Street.
55	Frb.	10	1,200	City of Milwaukee (Wis.)	Milwaukee, Wis.	City Hall.
56	Frb.	12	1,000	Mayor and City Council (Md.)	Baltimore, Md.	Do.
57	Tnk.	36	2,300	Southern Pacific Co. (Ky.)	New York, N. Y.	Pier 49, North River.
58	Tow.	31	450	International Petroleum Co. (Me.)	Gloucester, Mass.	100 Main Street.
59	Fer.	6	450	Staten Island Ry. Co. (N. Y.)	New York, N. Y.	25 Broadway.
60	Pas.	13	300	Goodwin Steamboat Corporation (N. Y.)	do.	355 West Twenty-second Street.
61	Pas.	13	160	Tri-State Ferry Co. (Ill.)	St. Louis, Mo.	Calro, Ill.
62	Pas.	13	500	Navy Yard Route (Wash.)	Seattle, Wash.	Colman Dock.
63	Pas.	2	150	Edward B. Winslow	Portland, Me.	Customhouse Wharf.

<sup>11</sup> Formerly st. s. *ju* Anson M. Bangs.  
<sup>12</sup> *b* Ellen Morse.  
<sup>13</sup> Formerly British st. s. *Tivives*.  
<sup>14</sup> Formerly U. S. Eng. st. s. *Tombigbee*.  
<sup>15</sup> Formerly st. p. *Hoboken*.  
<sup>16</sup> Formerly st. s. *Sapphiro*.

<sup>a</sup> *Eliza H.*  
<sup>b</sup> *Elise*.  
<sup>c</sup> *Wenona*.  
<sup>d</sup> *Wm. Heit*.  
<sup>e</sup> *Peto Langan*.  
<sup>f</sup> *Peterson-Miller Box Co.*  
<sup>g</sup> Sold to Ford Motor Co. but document not yet surrendered.

Line No.	Official No.	Signal letters	Rig	Name of vessel	Tonnage		Dimensions			When built	Where built
					Gross	Net	Length	Breadth	Depth		
1	216368	LKSF	St. s.	TRACY BROTHERS	5,731	3,511	400.8	54.3	31.4	1918	Chester, Pa.
2	27655	MDSR	St. s.	TRADER	2,194	1,828	322.8	42.2	18.9	1893	Cleveland, Ohio.
3	223468		St. s.	Trump	59	27	62.8	22.2	6.2	1923	Elizabeth City, N. C.
4	24895		St. s.	Transfer	101	59	90.0	19.5	8.1	1872	Wilmington, Del.
5	145503		St. p.	TRANSFER	1,511	1,060	265.0	75.2	12.2	1888	Cleveland, Ohio.
6	145420		St. s.	Transfer No. 5	130	65	92.7	22.0	10.0	1886	Philadelphia, Pa.
7	145476		St. s.	Transfer No. 6	142	71	91.0	20.0	9.5	1888	Wilmington, Del.
8	145581		St. s.	Transfer No. 7	129	64	90.1	22.2	10.5	1891	Elizabeth, N. J.
9	145585		St. s.	Transfer No. 8	131	65	90.1	22.2	10.5	1891	do.
10	145587		St. s.	Transfer No. 9	186	98	101.7	29.0	10.9	1891	do.
11	120444	KGLD	St. s.	Transfer No. 10	217	108	114.0	23.6	11.6	1889	Wilmington, Del.
12	145764		St. s.	TRANSFER No. 11	248	109	110.0	25.0	14.0	1898	do.
13	145770		St. s.	TRANSFER No. 12	249	110	110.0	25.0	14.0	1898	do.
14	145839		St. s.	TRANSFER No. 14	322	189	119.9	26.1	15.8	1900	Bath, Me.
15	145837		St. s.	TRANSFER No. 15	322	189	119.9	26.1	15.8	1900	do.
16	200701	KSWQ	St. s.	TRANSFER No. 16	268	182	112.0	26.2	14.0	1904	Philadelphia, Pa.
17	200709	KTBH	St. s.	TRANSFER No. 17	268	182	112.0	26.2	14.0	1904	do.
18	200844	KTBV	St. s.	TRANSFER No. 18	268	182	112.0	26.2	14.0	1904	do.
19	202831	KVDB	St. s.	TRANSFER No. 19	270	183	112.0	26.2	14.0	1905	do.
20	202834	KVDC	St. s.	TRANSFER No. 20	270	183	112.0	26.2	14.0	1905	do.
21	204850	KFNV	St. s.	TRANSFER No. 21	267	155	110.9	27.9	13.5	1908	Quincy, Mass.
22	20637	KRSI	St. s.	TRANSFORD	893	487	193.0	30.1	11.2	1902	Baltimore, Md.
23	223068	MFDS	St. s.	TRANSFORD II	1,625	962	245.0	40.1	17.7	1920	Elizabeth, N. J.
24	145079		St. s.	Transit	1,566	1,079	313.5	40.5	15.7	1875	San Francisco, Calif.
25	145381		St. s.	Tyansit	113	56	91.0	20.0	8.2	1884	Philadelphia, Pa.
26	145632		St. p.	Transit	156	124	122.0	24.0	3.9	1889	Brownville, Pa.
27	107520	KPRH	St. s.	TRANSMOTOR	1,968	1,147	252.0	46.0	9.3	1900	Philadelphia, Pa.
28	145042		St. p.	Transport	318	226	115.0	26.5	9.8	1875	do.
29	145211		St. p.	Transport	1,594	797	254.1	45.9	14.0	1880	Wyandotte, Mich.
30	145779		St. s.	Transport	30	20	58.8	15.1	7.1	1898	Baltimore, Md.
31	145861		St. s.	Transport	162	102	94.9	27.4	10.2	1900	Brooklyn, N. Y.
32	207270	LBJR	St. s.	TRANSPORTATION	4,015	2,444	359.0	49.2	25.9	1910	Camden, N. J.
33	221205		St. w.	Transporter	387	250	163.5	33.5	6.5	1921	Elizabeth, Pa.
34	145424		St. s.	Traveler	135	63	106.0	22.0	10.7	1886	North Bend, Oreg.
35	145390		St. s.	Tred Avon	678	598	151.2	33.3	8.4	1884	Baltimore, Md.
36	145086		St. s.	TRENTON	85	74	92.6	16.7	5.2	1894	Philadelphia, Pa.
37	150438		St. s.	Trenon	96	48	87.0	20.1	9.9	1888	South Amboy, N. J.
38	145684		St. p.	Trimble	242	162	110.0	30.0	3.5	1895	Madison, Ind.
39	219394	LVGQ	St. s.	TRIMMOUNTAIN	6,413	4,608	416.9	56.2	31.0	1919	Quincy, Mass.
40	215916	LJNS	St. s.	Trinidad	974	551	209.9	42.0	14.1	1917	Fairhaven, Calif.
41	212556	LDPK	St. s.	TRINIDADIAN	2,450	1,765	295.0	39.0	25.4	1892	Newcastle, England.
42	145357		St. s.	Trio	16	8	54.1	12.3	5.0	1883	Buffalo, N. Y.
43	218311	LRFQ	St. s.	TRIP	5,703	3,513	409.8	51.2	27.7	1919	Portland, Oreg.
44	106629		St. s.	Trion	98	66	84.8	19.0	9.0	1889	Philadelphia, Pa.
45	145508	KJBL	St. s.	Trion	250	129	114.5	26.5	14.5	1800	Boston, Mass.
46	145816		St. s.	Trion	35	24	52.8	15.4	6.5	1899	Buffalo, N. Y.
47	145526		St. s.	Triumph	51	27	64.0	19.7	8.0	1859	Parkersburg, Oreg.
48	217457	LPMK	St. s.	TRUMPH	7,588	4,854	440.0	66.0	35.2	1918	Alameda, Calif.
49	127710		St. s.	Trojan	46	31	60.3	16.8	7.0	1902	New Baltimore, N. Y.
50	206120		St. p.	TROJAN	2,571	1,739	317.2	42.5	12.5	1909	Newburgh, N. Y.
51	223506		St. s.	TROJAN	197	114	104.7	24.5	12.2	1905	Philadelphia, Pa.
52	145786		St. s.	TROY	3,765	3,076	398.4	47.0	28.0	1908	Wyandotte, Mich.
53	216693	LJVR	St. s.	TRUJILLO	2,013	1,245	251.0	43.5	20.0	1918	Loral, Ohio.
54	218357	LSCP	St. s.	TUCKANUCK	6,091	4,482	402.6	53.0	32.0	1910	Oakland, Calif.
55	219502	LJVN	St. s.	TULADI	3,283	2,000	324.0	46.2	25.0	1919	Newark, N. J.
56	218795	LSNW	St. s.	TULSA	5,083	3,113	390.0	51.2	27.6	1910	Hog Island, Pa.
57	221252	MCSL	St. s.	TULSAGAS	7,120	4,346	431.0	59.2	33.4	1921	Baltimore, Md.
58	145923		St. s.	Tupper	69	40	62.9	17.1	7.0	1862	Brunswick, Ga.
59	212602	LDQW	St. s.	TURRIALBA	4,572	2,868	378.8	50.3	29.1	1903	Belfast, Ireland.
60	220948		St. s.	TUSCALOOSA	1,537	1,430	280.1	49.1	10.0	1920	St. Louis, Mo.
61	230885	MCDK	St. s.	TUSCALOOSA CITY	5,880	3,450	424.2	66.2	26.5	1920	Chickasaw, Ala.
62	203795	KVSS	St. s.	TUSCAN	2,415	1,355	275.5	42.1	18.0	1907	Sparrows Point, Md.
63	221543	MDBW	St. s.	TUSTEM	6,882	4,255	425.0	57.2	33.1	1921	Oakland, Calif.

1 Formerly st. s. Avondale.

(a) Yuma.

2 Formerly st. s. (a) Blue Hill (b) New England Terminal Co. No. 3.

(a) Formerly st. s. (b) Intrepid

4 Formerly st. s. Transfer No. 13.

(a st. s. Transfer No. 21.

5 Formerly (b) U. S. S. Transfer No. 21.

(c) French st. s. Molosse.

6 Formerly st. s. (a) Queen Caroline.

(b) Montauk.

7 Formerly st. s. Auldaban.

Line No.	Service	Crew	Indicated horse-power	Name of owner	Home port	Address of owner
1	Tnk.	63	3,500	M. & J. Tracy (N. Y.)	New York, N. Y.	1 Broadway.
2	Frt.	28	1,000	W. G. Helman	do.	329 East Twenty - eighth Street.
3	Frt.	3	60	H. L. Brooks	Washington, N. C.	Bath, N. C.
4	Frt.	5	212	Baltimore & Ohio R. R. Co. (Md.)	Baltimore, Md.	Baltimore and Charles Streets.
5	Fer.	15	4,000	Wabash Ry. Co. (Mich.)	Detroit, Mich.	Third and Fort Streets.
6	Tow.	11	500	New England Steamship Co. (Conn.)	New London, Conn.	State Street.
7	Tow.	13	600	New York, New Haven & Hartford R. R. Co. (Conn.)	New Haven, Conn.	Meadow and Water Streets.
8	Tow.	13	600	do.	do.	Do.
9	Frt.	13	600	do.	do.	Do.
10	Tow.	13	600	do.	do.	Do.
11	Tow.	13	600	do.	do.	Do.
12	Tow.	13	750	do.	do.	Do.
13	Tow.	13	750	do.	do.	Do.
14	Tow.	13	1,200	do.	do.	Do.
15	Tow.	16	1,500	do.	do.	Do.
16	Tow.	13	1,500	do.	do.	Do.
17	Tow.	13	1,500	do.	do.	Do.
18	Tow.	13	1,500	do.	do.	Do.
19	Tow.	5	500	do.	do.	Do.
20	Tow.	5	500	do.	do.	Do.
21	Tow.	7	1,000	do.	do.	Do.
22	Frt.	15	1,000	Merroe Transportation Co. (Del.)	New York, N. Y.	Forty-sixth Street and Park Avenue.
23	Frt.	18	700	do.	do.	Do.
24	Fer.	13	500	Central Pacific Ry. Co. (Utah)	San Francisco, Calif.	65 Market Street.
25	Tow.	5	350	Charles L. Walker	Philadelphia, Pa.	113 Walnut Street.
26	Tow.	13	530	John W. Hubbard	Pittsburgh, Pa.	Colonial Place.
27	Frt.	22	3,204	Motor Transport Corporation (Del.)	New York, N. Y.	251 General Motors Building.
28	Fer.	5	250	Rhinebeck & Kingston Ferry Co. (N. Y.)	Albany, N. Y.	Kingston, N. Y.
29	Fer.	16	2,000	Wabash Railway Co. (Mich.)	Detroit, Mich.	Third and Fort Streets.
30	Tow.	3	109	Atlantic Transport Co. (W. Va.)	Baltimore, Md.	Chamber of Commerce Building.
31	Frt.	7	50	George M. Clyde	New York, N. Y.	24 Stone Street.
32	Frt.	38	2,000	Coastwise Transportation Corporation (Me.)	Portland, Me.	281 St. John Street.
33	Tow.	1	500	La Belle Transportation Co. (W. Va.)	Pittsburgh, Pa.	Wheeling, W. Va.
34	Whl.	10	284	California Sea Products Co. (Calif.)	San Francisco, Calif.	369 Pine Street.
35	Pas.	28	500	Baltimore Chesapeake & Atlantic Ry. Co. (Md.)	Baltimore, Md.	Pier 1, Pratt Street.
36	Pas.	5	85	Eastern Carolina Transportation Co. (N. C.)	Elizabeth City, N. C.	Jersey City, N. J.
37	Tow.	5	275	Pennsylvania R. R. Co. (Pa.)	New York, N. Y.	Madison, Ind.
38	Fer.	4	118	Kentucky & Indiana Ferry Co. (Ind.)	Evansville, Ind.	171 Madison Avenue.
39	Tnk.	34	2,600	B. L. Shipping Co. (N. Y.)	New York, N. Y.	260 California Street.
40	Frt.	28	650	Hammond Lumber Co.	San Francisco, Calif.	West Seventh Street.
41	Tnk.	28	975	Gulf Refining Co. (Tex.)	Port Arthur, Tex.	Muskegon, Mich.
42	Tow.	3	75	Nels P. Nelson	Grand Haven, Mich.	614 Spalding Building.
43	Frt.	44	2,500	United States Shipping Board	Portland, Oreg.	Pier 28, South Wharves.
44	Tow.	8	7	Independent Pier Co. (Pa.)	Philadelphia, Pa.	11 Broadway.
45	Tow.	14	700	Atlantic Coast Transportation Co. (Del.)	New York, N. Y.	Whitehall, N. Y.
46	Tow.	5	190	Lake Champlain Transportation Co. (N. Y.)	Albany, N. Y.	Grand Trunk Dock.
47	Tow.	4	300	Washington Tug & Barge Co. (Wash.)	Seattle, Wash.	369 Pine Street.
48	Frt.	46	3,000	United States Shipping Board	San Francisco, Calif.	80 Street Street.
49	Tow.	4	200	B. R. Roome	New York, N. Y.	Pier 32, North River.
50	Pas.	100	2,500	Hudson River Navigation Corporation (Del.)	do.	302 Larendon Building.
51	Tow.	11	650	Intracoastal Towing & Transportation Co. (Tex.)	Houston, Tex.	223 Erie Street.
52	Frt.	31	1,692	Great Lakes Transit Corporation (N. Y.)	Buffalo, N. Y.	Du Pont Building.
53	Frt.	33	2,500	Atlantic & Caribbean Steam Navigation Co.	Wilmington, Del.	369 Pine Street.
54	Frt.	41	2,800	United States Shipping Board	San Francisco, Calif.	Kearny, N. J.
55	Frt.	37	1,500	do.	Newark, N. J.	79 New Montgomery Street.
56	Frt.	41	2,500	do.	Charleston, S. C.	Foot Market Street.
57	Tnk.	34	2,750	Associated Oil Co. (Calif.)	San Francisco, Calif.	17 Battery Place.
58	Tow.	7	100	Jacksonville Lighterage Co. (Fla.)	Jacksonville, Fla.	320 Maher Building.
59	Pas.	90	3,650	United Fruit Steamship Corporation (Del.)	New York, N. Y.	30 Church Street.
60	Frt.	14	800	Inland Waterways Corporation	Mobtle, Ala.	112 South Gay Street.
61	Frt.	49	3,500	United States Steel Products Co. (N. J.)	New York, N. Y.	
62	Frt.	40	2,700	Merchants & Miners Transportation Co. (Md.)	Baltimore, Md.	
63	Tnk.	32	3,200	Atlantic Refining Co.	Philadelphia, Pa.	290 South Broad Street.

<sup>a</sup> st. s. Augusta.  
<sup>b</sup> Honduran st. s. Augusta.  
<sup>c</sup> st. s. Augusta.  
<sup>d</sup> Formerly st. s. Pittsburgh.  
<sup>e</sup> British st. s. Augusta.  
<sup>f</sup> Formerly British st. s. Cadagua.  
<sup>g</sup> British st. s. Trinladian.

<sup>h</sup> C. W. Woodward.  
<sup>i</sup> Formerly Water-Front.  
<sup>j</sup> Thomas F. O'Brien.  
<sup>k</sup> Formerly st. s. Lake Ogden.  
<sup>l</sup> Formerly British st. s. Turrialba.

Line No.	Official No.	Signal letters	Rig	Name of vessel	Tonnage		Dimensions			When built	Where built
					Gross	Net	Length	Breadth	Depth		
1	200636		St. s.	TUXEDO	1,483	1,008	205.5	43.5	16.4	1904	Wilmington, Del.
2	221127	MCPG	St. s.	TUXPANOIL	7,245	4,398	431.0	59.2	33.4	1921	Baltimore, Md.
3	145300		St. w.	Twilight	85	85	113.0	23.0	3.9	1882	Pittsburgh, Pa.
4	216142		St. w.	Twilla S.	120	64	105.0	21.0	3.2	1917	Knowwood, Ala.
5	205912		St. w.	Twin Cities	418	375	161.0	32.1	4.8	1008	Cello, Oreg.
6	145668		St. p.	Twin City	292	146	97.3	26.0	9.6	1894	Berkley, Va.
7	224715		St. p.	Twin City	28	28	65.0	16.0	4.1	1925	Ozark, Ark.
8	145247		St. s.	Two Brothers	139	90	109.5	24.0	7.9	1881	Brooklyn, N. Y.
9	145600		St. s.	Two Brothers	37	18	54.0	14.0	6.6	1891	Shehogan, Wis.
10	209103		St. s.	Two Bros	9	8	28.0	9.6	3.5	1911	Northport, Mich.
11	216639		St. s.	Two Dams	21	14	53.0	13.9	4.9	1918	Erle, Pa.
12	145399	LJPR	St. s.	Tyce	316	158	141.2	26.4	13.0	1884	Port Ludlow, Wash.
13	225012		St. s.	Tyce	87	59	77.0	20.6	7.6	1925	Hoquiam, Wash.
14	145870		St. s.	Tyonle	90	52	76.0	22.5	6.0	1901	San Francisco, Calif.
15	112777		St. s.	U. S.-E. F. C., A. I. S. C. No. 5	22	15	43.0	14.3	6.3	1899	Long Island City, N. Y.
16	92963		St. s.	U. S.-E. F. C., A. I. S. C. No. 6	21	14	43.5	13.9	6.3	1899	do.
17	25275		St. s.	U. F. Washburn	141	102	93.0	17.0	9.7	1890	Lockport, N. Y.
18	25259		St. s.	U. S. Grant	35	17	61.0	17.0	6.5	1885	San Francisco, Calif.
19	95624		St. s.	U. S. La Vallee	29	19	56.1	12.2	4.8	1880	Brooklyn, N. Y.
20	218953		St. s.	Ufasco	90	61	83.6	20.7	8.2	1919	Detroit, Mich.
21	220094		St. s.	ULSTER	272	152	147.5	20.1	10.8	1920	Erle, Pa.
22	206540		St. s.	Ulster Davis	26	18	46.5	16.3	5.0	1909	Croton on Hudson, N. Y.
23	25351		St. p.	UNCATENA	652	370	178.0	31.0	12.0	1902	Wilmington, Del.
24	211626		St. w.	Uncle Jim	6	6	39.1	9.9	2.4	1913	Bonnets Mill, Mo.
25	203744		St. w.	Uncle Oliver	156	156	162.0	36.6	6.0	1906	Jeffersonville, Ind.
26	25334		St. s.	Uncle Sam	26	17	53.5	15.1	6.3	1901	Madison, Md.
27	4250	HDFM	St. s.	Underwriter	327	163	120.8	26.1	14.8	1883	Philadelphia, Pa.
28	25239		St. s.	Underwriter	170	85	112.7	22.0	11.3	1881	Camden, N. J.
29	221499		St. w.	Undine	516	485	170.0	28.5	7.3	1921	Portland, Oreg.
30	205747		St. s.	Unedea	66	61	82.2	23.0	3.6	1098	Fort Myers, Fla.
31	219940	LWJT	St. s.	UNICOI	5,926	3,808	401.9	64.2	31.3	1020	Tampa, Fla.
32	204382		St. s.	Uniflo	25	20	60.6	10.4	5.1	1077	Bayonne, N. J.
33	111391	KRMD	St. s.	Unimak	258	158	124.8	31.5	9.5	1902	Alameda, Calif.
34	209710	LCHV	St. s.	UNIMAK	148	101	100.0	19.2	12.4	1012	Seattle, Wash.
35	25316		St. s.	UNION	67	46	70.0	20.5	7.1	1899	San Francisco, Calif.
36	25076		St. p.	Union	562	392	163.0	33.5	11.8	1892	Green Point, N. Y.
37	219857	LWGH	St. s.	UNION LIBERTY	2,559	1,596	251.0	43.6	25.8	1920	Toledo, Ohio.
38	206330	LQVB	St. s.	UNITED STATES	2,058	1,122	247.4	40.2	23.8	1029	Mantowoc, Wis.
39	130522		St. s.	Unity	404	331	101.0	30.5	10.9	1890	Elm Park, N. Y.
40	219204	LTPK	St. s.	UPSHUR	2,637	1,619	251.0	43.6	26.1	1919	Chicago, Ill.
41	204149		St. s.	Urania	61	41	58.3	18.2	4.6	1907	Seattle, Wash.
42	212754		St. s.	Uranus	33	22	61.0	10.9	6.4	1914	Erle, Pa.
43	96562		St. s.	URGER	44	30	63.6	15.0	7.8	1901	Ferrysburg, Mich.
44	127641	LQFB	St. s.	URSONA	1,310	745	212.6	40.2	13.2	1902	Toledo, Ohio.
45	219817	LWDS	St. s.	UTACARBON	7,076	4,359	435.0	56.0	32.0	1920	Alameda, Calif.
46	200951		St. s.	UTICA	3,533	2,658	325.0	44.2	30.9	1904	Wyandotte, Mich.
47	207842		St. s.	UTICA	1,351	919	181.5	40.0	15.9	1010	Newburgh, N. Y.
48	107404		St. s.	Utility	77	45	73.1	10.6	6.2	1899	Peaks Island, Me.
49	25295		St. s.	Utopia	423	350	123.8	24.0	9.1	1893	Seattle, Wash.
50	25281		St. s.	UTOWANA	392	217	157.0	27.8	15.9	1891	Philadelphia, Pa.
51	208655		St. s.	Uwanta	63	32	68.7	10.0	6.5	1911	Eliza Island, Wash.
52	161861		St. w.	Y. L. Watson	55	46	101.0	10.7	3.8	1900	Harvey, La.
53	220701	MBSN	St. s.	YABA	5,030	3,105	390.0	64.2	27.8	1920	Hog Island, Pa.
54	222013	MDLW	St. s.	VACOH	4,218	2,511	340.1	40.2	28.7	1922	Baltimore, Md.
55	220105	LWRF	St. s.	VACUUM	7,009	4,321	425.8	57.0	31.2	1920	Oakland, Calif.
56	200941		St. s.	Yallant	33	22	53.2	15.3	6.3	1909	Erle, Pa.
57	155011		St. p.	Vallejo	414	255	123.2	31.5	9.9	1879	East Portland, Oreg.
58	161894		St. w.	Valletta	119	368	176.0	38.0	6.6	1901	Benela, Calif.
59	225473		St. w.	Valley Belle	137	88	100.0	24.1	4.2	1920	Pittsburgh, Pa.
60	161819	KPDG	St. s.	VALLEY FORGE	558	352	158.0	29.0	18.0	1898	Wilmington, Del.
61	213874		St. s.	Vamp	48	32	62.8	17.2	6.3	1915	East Boston, Mass.
62	91966	KHQV	St. s.	Van	710	535	190.0	26.0	9.0	1887	Wilmington, Del.
63	218886	LSTF	St. s.	VANADA	6,069	3,752	402.6	53.2	32.0	1919	Alexandria, Va.

1 Formerly st. s. Rover.

2 Formerly st. s. Mascot.

3 Formerly st. s. Henry Lloyd.

4 Formerly st. w. Echo.

5 Formerly st. w. Concordia.

6 Formerly st. s. Chas. Pearson.

7 Formerly st. s. Irene.

8 Formerly st. s. Redwood City.

Line No.	Service	Crew	Indicated horse-power	Name of owner	Home port	Address of owner
1	Fer.	7	1, 200	Erle R. R. Co. (N. J.)	New York, N. Y.	50 Church Street.
2	Tnk.	48	2, 750	United States Shipping Board	Baltimore, Md.	22 Light Street.
3	Tow.	13	60	Rodgers Sand Co. (Pa.)	Pittsburgh, Pa.	1 Wood Street.
4	Frt.	7	275	Black Warrior Lumber Co. (Ala.)	Mobile, Ala.	Knockwood, Ala.
5	Pas.	16	600	Willamette & Columbia River Towing Co. (Oreg.)	Portland, Oreg.	181 East Water Street.
6	Fer.	5	400	City of Portsmouth and the County of Norfolk	Norfolk, Va.	Portsmouth, Va.
7	Pas.	2	20	W. E. Harris	Memphis, Tenn.	Ozark, Ark.
8	Frt.	5	230	Products Manufacturing Co. (Del.)	New York, N. Y.	Thirty-ninth Street, near North River.
9	Fsh.	6	125	Ole Hansen	Milwaukee, Wis.	1170 Scott Street.
10	Fsh.	1	8	Martin Shumsky	Grand Haven, Mich.	Suttons Bay, Mich.
11	Fsh.	6	50	Daniel H. Owen	Erie, Pa.	Ashtabula Harbor, Ohio.
12	Tow.	12	1, 000	Bellingham Tug & Barge Co. (Wash.)	Seattle, Wash.	1214 Cornwall Avenue.
13	Tow.	7	300	Hubble Towing Co. (Wash.)	do	Hoquiam, Wash.
14	Tow.	7	80	Bank of Anchorage (Alaska)	Seward, Alaska	Anchorage, Alaska.
15	Tow.	9	70	United States Shipping Board	Philadelphia, Pa.	Bourse Building.
16	Tow.	5	70	do	do	Do.
17	Frt.	4	80	A. N. Van Etten	New York, N. Y.	Jersey City, N. J.
18	Fsh.	3	90	A. Paladini (Calif.)	San Francisco, Calif.	542 Clay Street.
19	Tow.	5	75	John E. Matton	Albany, N. Y.	Waterford, N. Y.
20	Tow.	8	892	United Fuel & Supply Co. (Mich.)	Detroit, Mich.	200 Free Press Building.
21	Frt.	12	400	New York Canal & Great Lakes Corporation (Del.)	New York, N. Y.	67 Wall Street.
22	Tow.	3	75	American Pipe & Construction Co. (N. J.)	Albany, N. Y.	
23	Pas.	34	1, 000	New England S. S. Co. (Conn.)	New Haven, Conn.	
24	Tow.	2	25	J. M. Hays Industries (Mo.)	St. Louis, Mo.	Jefferson City, Mo.
25	Pas.	33	250	Oliver F. Bradford	New Orleans, La.	1223 St. Mary Street.
26	Frt.	4	100	Norfolk Sand & Gravel Corporation (Va.)	Norfolk, Va.	434 West York Street.
27	Tow.	18	600	James P. McAllister	New York, N. Y.	17 State Street.
28	Plt.	19	400	Associated Branch Pilots	New Orleans, La.	Maison Blanche Building.
29	Pas.	1	260	Harkins Transportation Co. (Oreg.)	Portland, Oreg.	Foot Alder Street.
30	Frt.	11	40	Caloosahatchee River Steamboat Co. (Fla.)	Key West Fla.	Fort Myers Fla.
31	Frt.	45	2, 800	United States Shipping Board	Tampa, Fla.	
32	Msc.	1	50	Paul A. Talbot	New York, N. Y.	1400 Broadway.
33	Frt.	13	250	H. A. Richardson	San Francisco, Calif.	320 Market Street.
34	Whl.	9	375	North Pacific Sea Products Co. (Minn.)	St. Paul, Minn.	Minneapolis, Minn.
35	Pas.	1	100	Union Iron Works Co. (N. J.)	San Francisco, Calif.	215 Market Street.
36	Fer.	8	300	Fred A. Wenck	New York, N. Y.	81 East Forty-second Street.
37	Frt.	24	1, 500	United States Shipping Board	Toledo, Ohio.	
38	Pas.	44	2, 600	Peninsula & Northern Navigation Co. (N. J.)	New York, N. Y.	Plainfield, N. J.
39	Frt.	6	281	James Kelly	do	69 Pearl Street.
40	Frt.	32	1, 500	Merchants & Miners Transportation Co. (Md.)	Baltimore, Md.	Pier 3, Pratt Street.
41	Frt.	2	75	H. D. Hanson	Seattle, Wash.	Bremerton, Wash.
42	Fsh.	6	90	Keystone Fish Co. (Pa.)	Erie, Pa.	915 Liberty Street.
43	Tow.	8	150	State of New York	Albany, N. Y.	53 Lancaster Street.
44	Frt.	23	600	F. D. Gleason Coal Co. (Mich.)	Detroit, Mich.	28 Campau Building.
45	Tnk.	35	3, 300	Union Oil Co. of California (Calif.)	Los Angeles, Calif.	Union Oil Building.
46	Frt.	31	1, 700	Great Lakes Transit Corporation (N. Y.)	Buffalo, N. Y.	223 Erie Street.
47	Fer.	8	1, 400	New York Central R. R. Co. (N. Y.)	New York, N. Y.	466 Lexington Avenue.
48	Pas.	4	24	A. M. Devereaux	Belfast, Me.	Castine, Me.
49	Pas.	12	325	Puget Sound Navigation Co. (Nev.)	Seattle, Wash.	Coleman Dock.
50	Frt.	14	212	Phillip Shore	Tampa, Fla.	Stovall Building.
51	Fsh.	5	120	Pacific American Fisheries (Me.)	Port Townsend, Wash.	Bellingham, Wash.
52	Tow.	10	150	Louisiana Cypress Lumber Co. (La.)	New Orleans, La.	Harvey, La.
53	Tnk.	31	2, 500	Steamer Freeport Corporation (N. Y.)	New York, N. Y.	251 Fifth Avenue.
54	Tnk.	31	2, 000	Vacuum Oil Co. (N. Y.)	do	Do.
55	Tnk.	32	3, 200	do	do	Do.
56	Fsh.	3	60	Bell & Hense Fish Co. (Ohio)	Sandusky, Ohio.	Port Clinton, Ohio.
57	Fer.	5	455	Mare Island Ferry (Calif.)	San Francisco, Calif.	Vallejo, Calif.
58	Frt.	13	120	Farmers Transportation Co. (Calif.)	do	Grimes, Calif.
59	Tow.	5	156	William E. Bryant	Pittsburgh, Pa.	Point Pleasant, W. Va.
60	Tow.	19	1, 000	Reading Co. (Pa.)	Philadelphia, Pa.	Reading Terminal.
61	Tow.	5	150	Vivian Phillips	Baltimore, Md.	Towson, Md.
62	Pas.	15	256	Miami Steamship Co. (Del.)	New York, N. Y.	17 State Street.
63	Frt.	44	2, 500	United States Shipping Board	do	45 Broadway.

<sup>a</sup> Formerly st. s. (a) New York Central Lighterage Co. No. 14.  
<sup>b</sup> New York Central No. 14.  
<sup>10</sup> Formerly st. s. Lake Getaway.  
<sup>11</sup> Formerly st. s. H. J. Dornbos.

<sup>11</sup> Formerly st. s. Charles Beatty.  
<sup>12</sup> Formerly st. s. Alice Howard.  
<sup>13</sup> Formerly st. s. Lizzie M. Walker.  
<sup>14</sup> Formerly st. s. Manteo.

Line No.	Official No.	Signal letters	Rig	Name of vessel	Tonnage		Dimensions			When built	Where built
					Gross	Net	Length	Breadth	Depth		
1	161537		St. s.	VANGUARD	80	40	81.0	17.2	9.0	1885	Pittsburgh, Pa.
2	201544	KTMJ	St. s.	Vanguard	358	228	137.5	32.5	10.8	1904	Alameda, Calif.
3	215120		St. s.	Vashon II	99	56	105.6	22.6	6.8	1917	Burton, Wash.
4	221333		St. s.	Vashona	99	53	110.1	22.9	6.5	1921	Dockton, Wash.
5	220672	MBPR	St. s.	VEEDOL	1,224	698	220.0	37.6	15.8	1920	Mariners Harbor, N. Y.
6	202865		St. s.	1 VEGA	4,382	3,205	416.0	60.0	28.0	1906	Cleveland, Ohio.
7	214325	LFSN	St. s.	2 VENEZUELA	5,641	3,443	380.0	48.7	32.5	1915	Amsterdam, Holland.
8	127016		St. s.	3 Venice	60	41	92.6	13.7	8.0	1893	Ithaca, N. Y.
9	220337		St. s.	4 VENTNOR	773	525	158.9	35.1	14.8	1920	Wilmington, Del.
10	161871	KQML	St. s.	5 VENTURA	6,282	3,918	400.0	60.2	21.3	1900	Philadelphia, Pa.
11	10038		St. s.	6 Venture	42	30	63.2	13.2	5.9	1863	do.
12	204099		St. s.	7 Venture	33	22	63.3	15.3	5.4	1907	Friday Harbor, Wash.
13	161876		St. s.	8 VENUS	3,719	2,766	346.0	48.0	28.0	1901	Loralin, Ohio.
14	206930		St. s.	9 Venus	30	20	64.5	14.8	4.4	1912	Massena, N. Y.
15	213513		St. s.	10 Venus	32	21	61.0	16.8	6.4	1915	Erie, Pa.
16	223930		St. s.	11 Venus	22	15	57.1	14.0	5.4	1923	St. James, Mich.
17	92525		St. s.	12 Veribest	50	26	61.2	18.0	7.0	1893	Athens, N. Y.
18	161944		St. p.	13 VERMONT	1,195	608	251.5	34.9	10.6	1903	Shelburne, Vt.
19	212455		St. s.	14 VERMONT	99	51	71.0	20.0	12.5	1914	Cleveland, Ohio.
20	201138		St. w.	15 Verne Swain	120	120	131.2	28.5	4.4	1904	Stillwater, Minn.
21	211179		St. p.	16 Verne Swain	196	123	186.4	31.0	4.0	1913	do.
22	204684		St. s.	17 VERONA	5,880	4,515	480.0	52.0	30.0	1907	Loralin, Ohio.
23	207675		St. s.	18 Verona	181	123	112.9	22.8	7.3	1910	Dockton, Wash.
24	101907		St. w.	19 VESTA	89	89	135.0	23.4	4.1	1902	Pittsburgh, Pa.
25	210932	LCTF	St. s.	20 VESTA	3,663	2,223	321.7	46.2	27.5	1913	Camden, N. Y.
26	161703		St. s.	21 Vesta	58	29	75.0	17.7	7.6	1892	Baltimore, Md.
27	212846		St. s.	22 Viatle	99	67	73.2	22.3	9.7	1913	Tottenville, N. Y.
28	210558		St. w.	23 Vickburg	73	73	117.0	27.4	3.4	1912	Jeffersonville, Ind.
29	221271	MCSR	St. s.	24 VICKSBURG	757	410	200.0	40.0	7.9	1921	Charleston, W. Va.
30	11474		St. p.	25 Victor	188	138	120.0	21.0	7.3	1854	Athens, N. Y.
31	221053		St. s.	26 Victor T. Kelly	113	76	89.6	22.0	10.0	1920	Keypport, N. J.
32	95532		St. s.	27 Victoria	77	38	82.1	17.5	8.8	1878	Camden, N. J.
33	161811		St. w.	28 Victoria	718	409	176.1	35.4	5.9	1898	Seattle, Wash.
34	161826	KNRM	St. s.	29 Victoria	3,868	2,415	361.1	40.1	10.0	1870	Dumbarton, Scotland.
35	166615		St. s.	30 VICTORIA	696	405	122.0	36.0	11.0	1917	Buffalo, N. Y.
36	217060	LNHF	El. s.	31 VICTORIOUS	7,597	4,763	440.0	56.0	35.2	1918	Alameda, Calif.
37	218512		St. s.	32 Victorious	30	18	50.4	14.2	7.0	1910	Brooklyn, N. Y.
38	86142		St. s.	33 Victory	53	26	68.0	18.4	9.0	1891	Manitowoc, Wis.
39	161758		St. s.	34 VICTORY	4,527	3,707	450.0	48.3	22.5	1895	Chicago, Ill.
40	203621		St. s.	35 VICTORY	96	65	68.5	20.1	8.4	1906	Philadelphia, Pa.
41	207600		St. s.	36 VICTORY	61	42	69.0	18.0	5.8	1910	Detroit, Mich.
42	218194		St. w.	37 VICTORY	243	190	141.2	27.0	5.6	1919	Pittsburgh, Pa.
43	218968		St. s.	38 Victory	45	37	46.3	14.9	5.3	1919	Vermillion, Ohio.
44	161735		St. s.	39 Vigilant	16	7	47.5	12.0	5.2	1894	Boston, Mass.
45	161796		St. s.	40 Vigilant	21	16	54.4	12.7	5.6	1897	Alexandria, Va.
46	161920		St. s.	41 Vigilant	98	66	74.6	20.8	9.8	1902	Long Island City, N. Y.
47	15866		St. s.	42 Viking	145	86	110.0	21.5	7.3	1872	Norfolk, Va.
48	115780		St. s.	43 Viking	77	38	89.0	18.0	9.0	1881	Camden, N. J.
49	161612		St. s.	44 VIKING	1,117	943	217.4	37.1	15.0	1889	Buffalo, N. Y.
50	220752	MBQJ	St. s.	45 VIKING	1,210	661	214.0	44.9	17.1	1920	Rolph, Calif.
51	215750		St. s.	46 Viking II	8	5	46.0	11.3	2.9	1917	Astoria, Ore.
52	202733		St. s.	47 VIm	38	24	52.9	15.0	6.8	1905	Boston, Mass.
53	161690		St. s.	48 Vinahaven	186	126	100.0	16.0	7.5	1892	Searsport, Me.
54	210903	LVJP	St. s.	49 VINCENNES BRIDGE	3,645	2,174	324.0	46.2	25.0	1919	Nowark, N. J.
55	218550	LSQP	St. s.	50 VINCENT	6,210	3,857	395.5	55.0	31.4	1919	Kearny, N. J.
56	203882		St. s.	51 Viola	10	0	34.0	10.0	4.6	1906	Milwaukee, Wis.
57	161762		St. s.	52 Violet II	18	7	58.2	13.2	4.2	1895	Hartville, La.
58	200185		St. s.	53 Virgie II	70	47	79.0	17.5	6.0	1903	New Orleans, La.
59	206532		St. s.	54 Virgil G. Bogue	170	0	115.7	24.0	11.6	1909	Long Beach, Calif.
60	3930		St. e.	55 VIRGINIA	1,075	648	201.2	39.0	16.2	1902	Richmond, Va.
61	96302		St. e.	56 VIRGINIA	34	17	74.8	15.0	5.0	1894	St. Marys, Ga.
62	136985		St. s.	57 Virginia	106	72	90.0	20.5	10.6	1898	Madison, Md.
63	161525		St. s.	58 Virginia	83	46	70.5	18.0	5.5	1884	Now Haven, Conn.
64	161712		St. s.	59 Virginia	157	78	113.2	10.6	10.7	1893	Borden Town, N. J.
65	161775		St. p.	60 Virginia	318	607	156.0	36.6	13.3	1896	Chester, Pa.
66	161791		St. s.	61 Virginia	20	13	72.4	10.8	4.3	1897	Alexandria Bay, N. Y.
67	161909		St. s.	62 VIRGINIA	635	354	101.0	32.0	12.0	1902	Richmond, Va.

1 Formerly st. s. Pendennis White.  
 2 Formerly Dulch st. s. Venezueta.  
 a Clara.  
 3 Formerly st. s. b Venice.  
 c British st. y. Venico.  
 4 Formerly st. s. Grace Titus.  
 5 Formerly st. s. Mubel.  
 6 Formerly st. s. C. G. Ackerman.

1 Formerly st. w. City of Cairo.  
 a st. s. John L. Lockwood.  
 2 Formerly b U. S. S. John L. Lockwood.  
 c st. s. Henry Smith.  
 3 Formerly st. s. Hercules.  
 a British st. s. Parthia.  
 10 Formerly b st. s. Parthia.

Line No.	Service	Crew	Indicated horse-power	Name of owner	Home port	Address of owner
1	Tow.	7	490	West Kentucky Coal Co.	Memphis, Tenn.	Sturgis, Ky.
2	Frt.	20	450	H. A. Richardson	San Francisco, Calif.	320 Market Street.
3	Pas.	4	500	Kitsap County Transportation Co. (Wash.)	Seattle, Wash.	Pier 3.
4	Pas.	5	200	Vashon Navigation Co. (Wash.)	Tacoma, Wash.	715 South J Street.
5	Tnk.	20	700	Tidewater Oil Co. (N. J.)	New York, N. Y.	11 Broadway.
6	Frt.	21	1,400	Interlake S. S. Co. (Ohio)	Cleveland, Ohio	Union Trust Building.
7	Pas.	128	3,350	Pacific Mail Steamship Co. (N. Y.)	New York, N. Y.	10 Hanover Square.
8	Pas.	7	250	L. B. Broderick	Cleveland, Ohio	3193 West Sixty-first Street.
9	Fer.	8	900	Reading Co. (Pa.)	Philadelphia, Pa.	Reading Terminal.
10	Pas.	119	8,508	Oceanic S. S. Co. (Calif.)	San Francisco, Calif.	Oceanic Building.
11	Frt.	2	70	Norfolk Lighterage Co. (Va.)	Norfolk, Va.	
12	Tow.	6	75	Wagner Tug Boat Co. (Wash.)	Seattle, Wash.	Fisherman's Dock.
13	Frt.	27	1,450	Interlake Steamship Co. (Ohio)	Cleveland, Ohio	Union Trust Building.
14	Fer.	3	27	Scranton Ferry Co. (N. Y.)	Rouses Point, N. Y.	
15	Fsh.	4	90	Keystone Fish Co. (Pa.)	Erie, Pa.	Foot French Street.
16	Fsh.	4	75	John McCann	Grand Haven, Mich.	St. James, Mich.
17	Tow.	125	1,200	American & Cuban Steamship Line (N. Y.)	New York, N. Y.	39 Cortlandt Street.
18	Pas.	45	1,800	Champlain Transportation Co.	Burlington, Vt.	
19	Tow.	9	750	Great Lakes Towing Co. (N. J.)	Duluth, Minn.	N. P. Dock.
20	Pas.	11	250	Valley Line Steamers (Del.)	Memphis, Tenn.	Box 945.
21	Pas.	15	6,800	Verne Swain Excursion Co. (W. Va.)	Pittsburgh, Pa.	Wheeling, W. Va.
22	Frt.	30	1,600	Interlake S. S. Co. (Ohio)	Cleveland, Ohio	Union Trust Building.
23	Pas.	9	500	Kitsap County Transportation Co. (Wash.)	Seattle, Wash.	Pier 3.
24	Tow.	9	450	Vesta Coal Co. (Pa.)	Pittsburgh, Pa.	
25	Tnk.	32	1,700	Standard Transportation Co. (Del.)	New York, N. Y.	26 Broadway.
26	Tow.	5	275	Myrtle Steamship Co. (Mass.), trustees	Boston, Mass.	111 Devonshire Street.
27	Tow.	9	400	Tice Towing Line (N. J.)	New York, N. Y.	17 Battery Place.
28	Fer.	14	100	Mississippi River Ferry Co. (Tenn.)	Baton Rouge, La.	Vicksburg, Miss.
29	Tow.	4	750	War Department, Mississippi-Warrior Service	New Orleans, La.	Customhouse.
30	Pas.	11	275	William M. Mills	New York, N. Y.	52 South Street.
31	Tow.	5	400	Metropolitan Scenrites Corporation (Del.)	do.	17 Battery Place.
32	Tow.	9	234	Cornell Steamboat Co. (N. Y.)	Albany, N. Y.	Kingston, N. Y.
33	Pas.	27	700	American Yukon Navigation Co. (W. Va.)	Juneau, Alaska	St. Michael, Alaska.
34	Pas.	105	2,780	Alaska Steamship Co. (Nev.)	New York, N. Y.	120 Broadway.
35	Frt.	8	100	Buffalo Gravel Corporation (N. Y.)	Buffalo, N. Y.	19 Hudson Street.
36	Frt.	90	3,000	United States Shipping Board	San Francisco, Calif.	369 Pine Street.
37	Tow.	4	85	Gowanus Towing Co. (N. Y.)	New York, N. Y.	Foot of Smith Street.
38	Frt.	5	45	Robert P. Thompson	Port Huron, Mich.	815 Wall Street.
39	Frt.	29	1,500	Interlake Steamship Co. (Ohio)	Cleveland, Ohio	Union Trust Building.
40	Tow.	7	100	Bay Ridge Operating Co. (N. Y.)	New York, N. Y.	34 Whitehall Street.
41	Pas.	3	53	Brockville & Morristown Transportation Co.	Ogdensburg, N. Y.	Morristown, N. Y.
42	Tow.	8	400	Keystone Sand & Supply Co. (Pa.)	Pittsburgh, Pa.	
43	Fsh.	2	45	United Fisheries Co. (Ohio)	Sandusky, Ohio	
44	Fsh.	2	50	Tallman & Mack Fish & Trap Co. (R. I.)	Newport, R. I.	89 Long Wharf.
45	Tow.	2	70	George T. Johnson & Sons	Cambridge, Md.	312 Maryland Avenue.
46	Tow.	5	250	Marine Equipment Corporation (Del.)	New York, N. Y.	17 Battery Place.
47	Fsh.	5	108	Cherrystone Oil & Fertilizer Co. (Va.)	Cape Charles, Va.	
48	Tow.	12	300	New York Towing & Transportation Corporation (N. Y.)	New York, N. Y.	80 Broad Street.
49	Frt.	18	500	Seneca Washed Gravel Corporation (N. Y.)	Buffalo, N. Y.	72 Pearl Street.
50	Frt.	24	985	George E. Billings	San Francisco, Calif.	312 California Street.
51	Tow.	1	50	Astoria Lumber Co. (Oreg.)	Astoria, Oreg.	Foot Bond Street.
52	Tow.	2	175	Robert S. Hayes	Newport, R. I.	311 Thames Street.
53	Pas.	9	135	Vinalhaven & Rockland Steamboat Co. (Me.)	Rockland, Me.	Thilsons Wharf.
54	Frt.	37	1,500	United States Shipping Board	Newark, N. J.	Kearny, N. J.
55	Frt.	54	2,500	do.	do.	do.
56	Fsh.	2	10	Burnoy R. Sittes	Grand Haven, Mich.	Traverse City, Mich.
57	Tow.	6	20	Andrew C. Anderson	New Orleans, La.	222 Decatur Street.
58	Fer.	8	140	Hurnsido & Donaldsonville Packet Co. (La.)	do.	Donaldsonville, La.
59	Tow.	6	750	Western Pacific Railroad Co. (Calif.)	San Francisco, Calif.	Mills Building.
60	Pas.	35	1,300	Perc Marquette Line Steamer (Mich.)	Grand Haven, Mich.	Manistee, Mich.
61	Tow.	5	180	F. C. Alworth	Jacksonville, Fla.	Hilsbee Building.
62	Tow.	12	150	Norfolk Dredging Co. (Va.)	Norfolk, Va.	Berkeley, Va.
63	Frt.	8	56	H. J. Lewis Oyster Co. (Conn.)	Bridgeport, Conn.	Stratford, Conn.
64	Fsh.	8	63	Morris Fisher Co.	Reedville, Va.	
65	Fer.	6	500	City of Portsmouth and the county of Norfolk	Norfolk, Va.	Portsmouth, Va.
66	Tow.	3	75	George D. Wever	Baltimore, Md.	Marine Bank Building.
67	Pas.	23	2,400	Chesapeake & Ohio Ry. Co. (Va.)	Newport News, Va.	

<sup>11</sup> Formerly barge Accomodation.  
<sup>12</sup> Formerly st. s. <sup>a</sup> George Cooper.  
<sup>13</sup> Formerly st. s. <sup>b</sup> John J. Freltus.  
<sup>14</sup> Formerly st. s. Alex J. Sullivan.  
<sup>15</sup> Formerly st. s. Lucy.  
<sup>16</sup> Formerly st. s. S. J. Lenox.  
<sup>17</sup> Formerly st. s. S. J. Lenox.  
<sup>18</sup> Formerly st. s. S. J. Lenox.  
<sup>19</sup> Formerly st. s. S. J. Lenox.  
<sup>20</sup> Formerly st. s. S. J. Lenox.  
<sup>21</sup> Formerly st. s. S. J. Lenox.  
<sup>22</sup> Formerly st. s. S. J. Lenox.  
<sup>23</sup> Formerly st. s. S. J. Lenox.  
<sup>24</sup> Formerly st. s. S. J. Lenox.  
<sup>25</sup> Formerly st. s. S. J. Lenox.  
<sup>26</sup> Formerly st. s. S. J. Lenox.  
<sup>27</sup> Formerly st. s. S. J. Lenox.  
<sup>28</sup> Formerly st. s. S. J. Lenox.  
<sup>29</sup> Formerly st. s. S. J. Lenox.  
<sup>30</sup> Formerly st. s. S. J. Lenox.  
<sup>31</sup> Formerly st. s. S. J. Lenox.  
<sup>32</sup> Formerly st. s. S. J. Lenox.  
<sup>33</sup> Formerly st. s. S. J. Lenox.  
<sup>34</sup> Formerly st. s. S. J. Lenox.  
<sup>35</sup> Formerly st. s. S. J. Lenox.  
<sup>36</sup> Formerly st. s. S. J. Lenox.  
<sup>37</sup> Formerly st. s. S. J. Lenox.  
<sup>38</sup> Formerly st. s. S. J. Lenox.  
<sup>39</sup> Formerly st. s. S. J. Lenox.  
<sup>40</sup> Formerly st. s. S. J. Lenox.  
<sup>41</sup> Formerly st. s. S. J. Lenox.  
<sup>42</sup> Formerly st. s. S. J. Lenox.  
<sup>43</sup> Formerly st. s. S. J. Lenox.  
<sup>44</sup> Formerly st. s. S. J. Lenox.  
<sup>45</sup> Formerly st. s. S. J. Lenox.  
<sup>46</sup> Formerly st. s. S. J. Lenox.  
<sup>47</sup> Formerly st. s. S. J. Lenox.  
<sup>48</sup> Formerly st. s. S. J. Lenox.  
<sup>49</sup> Formerly st. s. S. J. Lenox.  
<sup>50</sup> Formerly st. s. S. J. Lenox.  
<sup>51</sup> Formerly st. s. S. J. Lenox.  
<sup>52</sup> Formerly st. s. S. J. Lenox.  
<sup>53</sup> Formerly st. s. S. J. Lenox.  
<sup>54</sup> Formerly st. s. S. J. Lenox.  
<sup>55</sup> Formerly st. s. S. J. Lenox.  
<sup>56</sup> Formerly st. s. S. J. Lenox.  
<sup>57</sup> Formerly st. s. S. J. Lenox.  
<sup>58</sup> Formerly st. s. S. J. Lenox.  
<sup>59</sup> Formerly st. s. S. J. Lenox.  
<sup>60</sup> Formerly st. s. S. J. Lenox.  
<sup>61</sup> Formerly st. s. S. J. Lenox.  
<sup>62</sup> Formerly st. s. S. J. Lenox.  
<sup>63</sup> Formerly st. s. S. J. Lenox.  
<sup>64</sup> Formerly st. s. S. J. Lenox.  
<sup>65</sup> Formerly st. s. S. J. Lenox.  
<sup>66</sup> Formerly st. s. S. J. Lenox.  
<sup>67</sup> Formerly st. s. S. J. Lenox.

<sup>11</sup> Formerly st. s. Thomas Ralph.  
<sup>12</sup> Formerly st. s. Le Baron H. Jenkins.  
<sup>13</sup> Formerly st. s. Berkeley.  
<sup>14</sup> Formerly st. s. Harry Lee.  
<sup>15</sup> Formerly st. s. Harry Lee.  
<sup>16</sup> Formerly st. s. Harry Lee.  
<sup>17</sup> Formerly st. s. Harry Lee.  
<sup>18</sup> Formerly st. s. Harry Lee.  
<sup>19</sup> Formerly st. s. Harry Lee.  
<sup>20</sup> Formerly st. s. Harry Lee.  
<sup>21</sup> Formerly st. s. Harry Lee.  
<sup>22</sup> Formerly st. s. Harry Lee.  
<sup>23</sup> Formerly st. s. Harry Lee.  
<sup>24</sup> Formerly st. s. Harry Lee.  
<sup>25</sup> Formerly st. s. Harry Lee.  
<sup>26</sup> Formerly st. s. Harry Lee.  
<sup>27</sup> Formerly st. s. Harry Lee.  
<sup>28</sup> Formerly st. s. Harry Lee.  
<sup>29</sup> Formerly st. s. Harry Lee.  
<sup>30</sup> Formerly st. s. Harry Lee.  
<sup>31</sup> Formerly st. s. Harry Lee.  
<sup>32</sup> Formerly st. s. Harry Lee.  
<sup>33</sup> Formerly st. s. Harry Lee.  
<sup>34</sup> Formerly st. s. Harry Lee.  
<sup>35</sup> Formerly st. s. Harry Lee.  
<sup>36</sup> Formerly st. s. Harry Lee.  
<sup>37</sup> Formerly st. s. Harry Lee.  
<sup>38</sup> Formerly st. s. Harry Lee.  
<sup>39</sup> Formerly st. s. Harry Lee.  
<sup>40</sup> Formerly st. s. Harry Lee.  
<sup>41</sup> Formerly st. s. Harry Lee.  
<sup>42</sup> Formerly st. s. Harry Lee.  
<sup>43</sup> Formerly st. s. Harry Lee.  
<sup>44</sup> Formerly st. s. Harry Lee.  
<sup>45</sup> Formerly st. s. Harry Lee.  
<sup>46</sup> Formerly st. s. Harry Lee.  
<sup>47</sup> Formerly st. s. Harry Lee.  
<sup>48</sup> Formerly st. s. Harry Lee.  
<sup>49</sup> Formerly st. s. Harry Lee.  
<sup>50</sup> Formerly st. s. Harry Lee.  
<sup>51</sup> Formerly st. s. Harry Lee.  
<sup>52</sup> Formerly st. s. Harry Lee.  
<sup>53</sup> Formerly st. s. Harry Lee.  
<sup>54</sup> Formerly st. s. Harry Lee.  
<sup>55</sup> Formerly st. s. Harry Lee.  
<sup>56</sup> Formerly st. s. Harry Lee.  
<sup>57</sup> Formerly st. s. Harry Lee.  
<sup>58</sup> Formerly st. s. Harry Lee.  
<sup>59</sup> Formerly st. s. Harry Lee.  
<sup>60</sup> Formerly st. s. Harry Lee.  
<sup>61</sup> Formerly st. s. Harry Lee.  
<sup>62</sup> Formerly st. s. Harry Lee.  
<sup>63</sup> Formerly st. s. Harry Lee.  
<sup>64</sup> Formerly st. s. Harry Lee.  
<sup>65</sup> Formerly st. s. Harry Lee.  
<sup>66</sup> Formerly st. s. Harry Lee.  
<sup>67</sup> Formerly st. s. Harry Lee.

<sup>a</sup> Sold to Ford Motor Co. but document not yet surrendered.

Line No.	Official No.	Signal letters	Rig	Name of vessel	Tonnage		Dimensions			When built	Where built
					Gross	Net	Length	Breadth	Depth		
1	161945		St. p.	VIRGINIA.....	868	614	181.0	34.2	9.4	1903	Sparrows Point, Md..
2	206364		St. s.	Virglna.....	71	48	66.3	18.5	6.3	1909	Bath, Me.....
3	209380		St. s.	VIRGINIA.....	292	179	105.0	27.1	8.0	1911	Newport News, Va...
4	212640		St. s.	VIRGINIA.....	99	51	71.0	20.0	12.5	1914	Cleveland, Ohio.....
5	215371	LIINP	St. s.	VIRGINIA.....	0,494	4,036	416.8	56.1	31.1	1917	Quincy, Mass.....
6	222170		St. s.	Virginia V.....	122	83	115.9	24.1	7.1	1922	Olalla, Wash.....
7	207184		St. s.	Virginia III.....	91	71	92.8	19.4	5.5	1910	Tacoma, Wash.....
8	219586	LVNT	St. s.	VIRGINIA BRIDGE.....	3,283	2,000	324.0	46.2	25.0	1920	Newark, N. J.....
9	201416		St. s.	Virginia Citizen.....	14	7	45.3	13.9	4.0	1904	Bowlers, Va.....
10	217756		St. s.	Virginia Dale.....	9	7	30.7	9.0	3.3	1909	South Haven, Mich...
11	216400	LKTAI	St. s.	VIRGINIA DESPATCH.....	2,013	1,245	251.0	43.5	20.0	1918	Lorain, Ohio.....
12	216135	LJWQ	St. s.	VIRGINIA EXPRESS.....	1,948	1,157	251.0	43.8	18.5	1918	Wyandotte, Mich.....
13	210641		St. s.	Virginia Lee.....	74	50	69.2	18.8	8.4	1912	Brooklyn, N. Y.....
14	216036	LJSF	St. s.	VIRGINIA LIMITED.....	1,948	1,157	251.0	43.8	18.5	1918	Wyandotte, Mich.....
15	93369	KSJF	St. s.	VIRGINIAN.....	7,959	5,007	491.5	58.2	24.4	1903	Sparrows Point, Md..
16	201458	KTLF	St. s.	Virglnan.....	179	122	102.5	22.5	10.4	1904	Camden, N. J.....
17	207768		St. s.	VISITOR.....	50	34	63.5	15.0	8.0	1883	Baltimore, Md.....
18	216491	LKVV	St. s.	VITTORIO EMMANUELE III.....	4,855	3,601	380.0	53.2	27.0	1918	Seattle, Wash.....
19	25896		St. s.	Viva.....	22	21	45.1	16.5	6.7	1874	Cape Elizabeth, Me..
20	217835	LQNW	St. s.	Volant.....	415	197	142.0	31.6	14.4	1919	South Somerset, Mass.
21	203116		St. w.	Volcano.....	66	66	122.0	22.0	4.8	1906	Parkersburg, W. Va..
22	214596		St. w.	Volcano.....	186	119	126.5	25.8	4.0	1910	Dravosburg, Pa.....
23	161580		St. s.	Volunteer.....	92	40	83.5	20.5	9.5	1888	Tottenville, N. Y.....
24	101574		St. s.	Volunteer.....	97	48	85.0	20.1	8.0	1887	Philadelphia, Pa.....
25	216762	LMND	St. s.	VOLUNTEER.....	7,717	5,791	410.0	56.0	29.0	1918	Alameda, Calif.....
26	219846	LWFS	St. s.	VOLUSIA.....	2,086	1,665	253.4	43.8	26.3	1920	Superior, Wis.....
27	161543		St. w.	Voyager.....	99	99	134.4	23.8	4.1	1885	Pittsburgh, Pa.....
28	207142		St. w.	Vulcan.....	182	182	140.0	28.6	4.8	1910	Marletta, Ohio.....
29	223781		St. s.	VULCAN.....	157	93	92.4	22.0	11.3	1909	Quincy, Mass.....
30	207560		St. s.	W. Ricdal.....	13	12	32.7	11.1	3.8	1910	Northport, Mich.....
31	107663		St. s.	W. A. Forman.....	39	26	53.2	16.8	6.8	1901	Tottenville, N. Y.....
32	202600		St. s.	W. A. Kirk.....	61	41	65.6	19.0	8.0	1905	New Baltimore, N. Y.
33	80827		St. p.	W. B. Duncan.....	575	575	201.0	45.0	7.4	1881	Jeffersonville, Ind..
34	211696	LDVQ	St. s.	W. B. KEENE.....	396	260	136.7	27.6	14.7	1913	Port Richmond, N. Y.
35	150816		St. s.	W. B. McCulloch.....	18	13	46.3	14.0	5.5	1899	Athens, N. Y.....
36	210934	LTFK	St. s.	W. B. STOREY.....	418	196	142.0	27.7	14.8	1919	Elizabeth, N. J.....
37	204407		St. w.	W. C. Mitchell.....	121	121	116.6	25.4	6.1	1907	Point Pleasant, W. Va.
38	205012		St. s.	W. C. RICHARDSON.....	4,937	3,714	420.0	62.2	29.0	1908	Wyandotte, Mich.....
39	216655		St. w.	W. C. Taylor.....	57	57	90.0	18.0	3.0	1918	Jeffersonville, Ind..
40	215284	LIKR	St. s.	W. C. TRAGLE.....	9,551	5,920	499.1	68.2	28.0	1917	Sparrows Point, Md..
41	220660	MCBI	St. s.	W. D. ANDERSON.....	5,168	3,179	391.9	61.2	30.0	1920	Savannah, Ga.....
42	96635		St. s.	W. D. CALVERLEY, Jr.....	3,851	2,735	380.0	60.0	28.0	1902	Lorain, Ohio.....
43	81535		St. s.	W. D. REES.....	3,760	2,992	396.4	45.0	23.5	1896	Cleveland, Ohio.....
44	203561		St. s.	W. E. FITZGERALD.....	4,940	3,701	420.0	62.2	29.0	1906	Wyandotte, Mich.....
45	219834	LWFK	St. s.	W. E. HUTTON.....	7,076	4,359	435.0	56.0	32.0	1920	Alameda, Calif.....
46	219600	LVPN	St. s.	W. F. BURDELL.....	7,044	4,351	435.0	56.0	32.0	1920	do.....
47	210565		St. s.	W. F. Datzell.....	147	100	87.5	23.7	9.9	1912	Tottenville, N. Y.....
48	96098		St. s.	W. F. Lahmann, sr.....	43	29	58.0	11.8	6.8	1891	Grand Haven, Mich..
49	224093		St. s.	W. F. MATTICH.....	55	29	61.3	17.1	7.7	1924	Buffalo, N. Y.....
50	217350		St. w.	W. F. Smith.....	18	18	64.5	16.5	3.1	1918	Point Pleasant, W. Va.
51	213555		St. s.	W. F. WHITE.....	7,180	5,548	430.0	60.0	32.0	1915	Lorain, Ohio.....
52	816174		St. s.	W. G. Mason.....	99	64	84.0	20.5	10.5	1898	Port Huron, Mich.....
53	203342		St. s.	W. G. POLLOCK.....	4,872	3,585	420.0	52.0	28.0	1906	Cleveland, Ohio.....
54	81403		St. s.	W. G. WILMOT.....	150	76	99.0	23.3	11.0	1892	West Bay City, Mich.
55	201881		St. s.	W. H. Andrews.....	78	45	71.0	17.0	5.5	1905	Georgetown, S. C.....
56	208384		St. w.	W. H. Bancroft.....	179	103	112.0	26.5	5.6	1911	Winslow, Wash.....
57	205106		St. s.	W. H. BECKER.....	6,436	4,670	504.0	55.0	26.7	1908	Bay City, Mich.....
58	205319		St. s.	W. H. Childs.....	98	66	76.0	21.0	9.8	1908	Tottenville, N. Y.....
59	217222		St. w.	W. H. CLINGERMAN.....	191	191	152.0	29.1	4.8	1918	Pittsburgh, Pa.....
60	81839		St. s.	W. H. Flannery.....	115	78	82.4	21.9	10.7	1902	West New Brighton, N. Y.
61	206378		St. s.	W. H. Follette.....	140	107	91.7	17.6	9.5	1909	Tonawanda, N. Y.....
62	220951	MCGQ	St. s.	W. H. LIBBY.....	8,143	5,116	462.4	60.2	29.0	1921	Vancouver, Wash.....

1 Formerly st. s. Typhoon.

2 Formerly ga. s. Crescent.

3 Formerly st. s. Lake Fernwood.

4 Formerly st. s. Lake Sterling.

5 Formerly st. s. Bernard.

6 Formerly st. s. Lake Arthur.

7 Formerly st. s. Malne.

8 Formerly st. s. Blue Bell.

9 Formerly st. s. Lake Glaucus.

10 Formerly U. S. Q. M. C. st. s. General Harvey Brown.

11 Formerly st. s. Agnes II. White.

12 Formerly st. s. Walter B. Pollock.



Line No.	Service	Crew	Indicated horse-power	Name of owner	Home port	Address of owner
1	Pas.	35	750	Baltimore Chesapeake & Atlantic Ry. Co. (Md.)	Baltimore, Md.	Pier 1, Pratt Street.
2	Pas.	6	180	Augusta, Gardner & Boothbay Steamboat Co. (Me.)	Bath, Me.	Augusta, Me.
3	Frt.	10	250	Buxton Line (Va.)	Norfolk, Va.	
4	Tow.	4	750	Great Lakes Towing Co. (N. J.)	Duluth, Minn.	N. P. Dock.
5	Tnk.	33	3,000	Texas Steamship Co. (N. Y.)	New York, N. Y.	17 Battery Place.
6	Pas.	8	400	West Pass Transportation Co. (Wash.)	Seattle, Wash.	Pier 4.
7	Pas.	6	150	Edward Lorenz	Tacoma, Wash.	1106 North K Street.
8	Frt.	37	1,500	United States Shipping Board	Newark, N. J.	Kearny, N. J.
9	Tow.	3	70	Maud R. Wright	Philadelphia, Pa.	Penns Grove, N. J.
10	Fsh.	2	8	David Vischer	Grand Haven, Mich.	South Haven, Mich.
11	Frt.	27	1,300	Eastern Steamship Lines (Me.)	Newport News, Va.	Richmond, Va.
12	Frt.	27	1,300	do.	do.	do.
13	Tow.	5	290	Lee Transit Corporation (N. Y.)	New York, N. Y.	44 Whitehall Street.
14	Frt.	27	1,300	Eastern Steamship Lines (Me.)	Newport News, Va.	Richmond, Va.
15	Frt.	46	5,200	American-Hawaiian Steamship Co. (N. J.)	New York, N. Y.	39 Broadway.
16	Tow.	13	500	Southern Transportation Co. (N. J.)	Philadelphia, Pa.	Commercial Trust Building.
17	Frt.	4	40	Lewis Boyer	do.	113 Walnut Street.
18	Frt.	30	2,500	United States Shipping Board	Seattle, Wash.	841 Railroad Avenue South.
19	Frt.	3	20	William W. Scofield	Bridgeport, Conn.	Sound Beach, Conn.
20	Tow.	29	1,000	Davison Chemical Co. (Md.)	Baltimore, Md.	Garrett Building.
21	Tow.	10	350	War Department, Mississippi-Warrior Service.	New Orleans, La.	307 Customhouse.
22	Tow.	15	450	Hillman Transportation Co. (Pa.)	Pittsburgh, Pa.	
23	Tow.	8	500	Goodwin-Gallagher Sand & Gravel Corporation (N. Y.)	New York, N. Y.	21 East Fortieth Street.
24	Tow.	6	300	Jacksonville Forwarding Co. (Fla.)	Jacksonville, Fla.	Foot Laura Street.
25	Frt.	45	2,500	United States Shipping Board	San Francisco, Calif.	369 Pine Street.
26	Frt.	33	1,400	Merchants & Miners Transportation Co. (Md.)	Baltimore, Md.	Pier 3, Pratt Street.
27	Tow.	14	400	Pittsburgh Coal Co. (Pa.)	Pittsburgh, Pa.	Olliver Building.
28	Tow.	9	500	Vesta Coal Co. (Pa.)	do.	
29	Frb.	12	400	City of Norfolk	Norfolk, Va.	
30	Fsh.	3	25	James McDonald	Marquette, Mich.	Grand Marais, Mich.
31	Tow.	5	200	George L. Hammond & Co. (N. Y.)	New York, N. Y.	60 Wall Street.
32	Tow.	5	150	New York Towing & Transportation Corporation (N. Y.)	do.	80 Broad Street.
33	Fer.	14	1,172	Illinois Central R. R. Co. (Ill.)	St. Louis, Mo.	Metropolis, Ill.
34	Tow.	22	200	Savannah-New York Transportation Co. (Del.)	New York, N. Y.	29 Broadway.
35	Tow.	2	83	Cornell Steamboat Co. (N. Y.)	Albany, N. Y.	Kingston, N. Y.
36	Tow.	5	800	Atchison, Topeka & Santa Fe Ry. Co. (Kans.)	San Francisco, Calif.	605 Market Street.
37	Tow.	5	456	Hatfield-Rellance Coal Co. (Ohio)	Cincinnati, Ohio	807 Union Trust Building.
38	Frt.	27	1,650	Columbia Steamship Co. (Ohio)	Cleveland, Ohio	1202-1204 Hanna Building.
39	Tow.	5	225	Walter G. Hongland	Louisville, Ky.	Bowling Green, Ky.
40	Tnk.	42	3,000	Standard Oil Co. (N. J.)	New York, N. Y.	26 Broadway.
41	Tnk.	30	2,600	Atlantic Refining Co. (Pa.)	Philadelphia, Pa.	280 South Broad Street.
42	Frt.	27	1,450	Pioneer Steamship Co. (Ohio)	Cleveland, Ohio	1508 Kirby Building.
43	Frt.	25	1,300	Wilson Transit Co. (Ohio)	do.	Kirby Building.
44	Frt.	24	1,650	Chicago Navigation Co. (Minn.)	Duluth, Minn.	
45	Tnk.	33	2,600	Pure Oil Steamship Co. (Del.)	Philadelphia, Pa.	Widener Building.
46	Tnk.	4	3,100	do.	do.	do.
47	Tow.	6	400	Fred B. Dalzell	New York, N. Y.	24 State Street.
48	Fsh.	6	125	Allen M. Eales	Port Huron, Mich.	Alpena, Mich.
49	Tow.	7	260	Connelly Transportation Corporation (N. Y.)	Buffalo, N. Y.	165 Ohio Street.
50	Tow.	2	100	Wheeling Steel Corporation (Del.)	Pittsburgh, Pa.	Wheeling, W. Va.
51	Frt.	38	2,100	Bradley Transportation Co. (W. Va.)	Duluth, Minn.	Rogers City, Mich.
52	Tow.	3	800	Michigan Limestone & Chemical Co. (Mich.)	Port Huron, Mich.	do.
53	Frt.	26	1,470	Becker Steamship Co. (Ohio)	Cleveland, Ohio	705 Rocketfellow Building.
54	Pas.	11	750	W. G. Coyle & Co. (La.)	New Orleans, La.	Whitney Building.
55	Tow.	6	100	Atlantic Coast Lumber Corporation (S. C.)	Georgetown, S. C.	Fraser Street.
56	Fsh.	5	228	Booth Fisheries Co. (Del.)	Seattle, Wash.	500 Pantages Building.
57	Frt.	33	1,800	Becker Steamship Co. (Ohio)	Cleveland, Ohio	705 Rocketfellow Building.
58	Tow.	7	325	Barrett Co. (N. J.)	New York, N. Y.	40 Rector Street.
59	Tow.	14	700	Carnegie Steel Co. (N. J.)	Pittsburgh, Pa.	Carnegie Building.
60	Tow.	5	350	Flannery Towing Line (N. Y.)	New York, N. Y.	Foot Coenties Slip.
61	Frt.	6	85	Frank J. Poterson	Albany, N. Y.	Ten Eyck Hotel.
62	Tnk.	38	2,500	Standard Oil Co. (N. J.)	New York, N. Y.	26 Broadway.

11 Formerly st. s. P. McCabe, Jr.  
 12 Formerly st. w. Geo. Matheson No. 2.  
 13 Formerly st. s. Walnwright.  
 14 Formerly st. w. Gen. Logan.  
 15 Formerly st. s. Pearldon.

16 Formerly st. s. Harold B. Nye.  
 17 Formerly st. s. Portola Plumas.  
 18 Formerly st. s. City of Alameda.  
 19 Formerly st. s. Henry Troy.  
 20 Formerly st. s. Alexis W. Thompson.

Line No.	Official No.	Signal letters	Rig	Name of vessel	Tonnage		Dimensions			When built	Where built
					Gross	Net	Length	Breadth	Depth		
							Feet	Feet	Feet		
1	167683	KSGD	St. s.	W. H. McAllister	154	104	107.0	22.5	10.7	1903	Baltimore, Md.
2	206419		St. s.	W. H. McGEAN	6,014	4,654	479.0	56.0	31.0	1909	Ecorse, Mich.
3	222239		St. s.	W. H. MEYER	130	88	93.3	22.1	11.7	1922	Manltowoc, Wis.
4	213950		St. s.	W. H. Pugh	31	21	53.5	14.3	6.5	1016	Racine, Wis.
5	81253		St. s.	W. H. Sawyer	746	531	201.0	37.0	13.0	1890	West Bay City, Mich.
6	81218		St. s.	W. H. Simpson	49	27	63.3	19.1	7.7	1889	Sheboygan, Wis.
7	215856	LJKW	St. s.	W. H. TILFORD	5,579	3,379	411.6	53.4	29.8	1917	Wilmington, Del.
8	136848		St. w.	W. H. Warwick	92	92	110.0	24.0	3.5	1900	Jeffersonville, Ind.
9	91376		St. w.	W. H. Whiteman	31	31	71.5	23.0	3.2	1892	Newport, Ky.
10	106580		St. s.	W. J. CONNERS	100	60	60.7	19.0	9.6	1888	Camden, N. J.
11	93133		St. s.	W. J. CROSSBY	4,625	3,735	381.7	50.5	15.5	1901	Buffalo, N. Y.
12	218156	LRHN	St. s.	W. J. HANNA	2,496	1,491	253.4	43.6	25.1	1919	Ashtabula, Ohio
13	220851	MBWT	St. s.	W. J. JACKSON	7,110	5,188	429.3	59.2	33.2	1920	Chester, Pa.
14	216750		St. w.	W. J. Latta	143	115	126.5	27.5	4.0	1918	Paducah, Ky.
15	81368		St. s.	W. J. MOODY	26	16	59.8	16.5	5.0	1892	Wilmington, Del.
16	213580		St. s.	W. J. OLCOTT (composite)	107	73	72.2	20.4	9.6	1915	Port Richmond, N. Y.
17	208425		St. s.		76	26	83.0	19.0	10.0	1910	Chicago, Ill.
18	201064		St. w.	W. J. QUINLEN	105	195	112.5	30.5	3.5	1904	Rock Island, Ill.
19	81738		St. s.	W. J. WARWICK	21	15	36.7	11.9	7.0	1901	Buffalo, N. Y.
20	100054		St. w.	W. K. Field	282	262	154.0	30.0	5.4	1869	Pittsburgh, Pa.
21	77406		St. w.	W. L. Bery	113	113	125.0	25.0	4.6	1900	Cincinnati, Ohio
22	210720	LCQJ	St. s.	W. L. CONNELLY	3,098	2,364	304.0	44.2	24.7	1912	Toledo, Ohio
23	208117		St. s.	W. L. MERCERAU	98	35	74.0	20.0	11.6	1910	Cleveland, Ohio
24	208905	LBWJ	St. s.	W. L. MESSLECK	291	177	131.8	23.5	12.5	1911	Norfolk, Va.
25	218877	LMTG	St. s.	W. L. STEED	6,172	4,568	416.8	56.1	21.1	1918	Quincy, Mass.
26	216506	LMBG	St. s.	W. M. BURTON	7,094	4,476	435.0	56.0	32.0	1918	Alameda, Calif.
27	216249	LKQB	St. s.	W. M. IRISH	7,123	4,496	435.0	56.0	32.0	1918	do.
28	215841	LJRD	St. s.	W. M. TUPPER	1,852	1,100	217.6	38.0	25.0	1917	Jacksonville, Fla.
29	81750		St. s.	W. N. BAVIER	110	75	82.4	21.5	11.4	1901	Port Richmond, N. Y.
30	76049		St. s.	W. N. Fry	61	42	70.0	16.0	7.0	1878	Pittsburgh, Pa.
31	81398		St. s.	W. N. Peckham	17	8	43.0	13.2	6.2	1892	Buffalo, N. Y.
32	210768	LCQW	St. s.	W. R. CHAMBERLIN, Jr.	2,264	1,300	288.8	44.6	19.0	1912	Newport News, Va.
33	223001		El. s.	W. R. HEARST	875	595	209.0	45.1	16.3	1923	Mariners Harbor, N. Y.
34	81126		St. s.	W. R. Stafford	686	398	184.8	34.2	12.2	1886	West Bay City, Mich.
35	81722		St. s.	W. S. GRATTAN	208	141	106.3	24.2	11.5	1900	Elizabeth, N. J.
36	81529		St. p.	W. S. Mason	322	252	122.0	32.0	7.4	1894	Portland, Ore.
37	220953	MCOS	St. s.	W. S. MILLER	6,984	4,311	435.0	56.2	33.5	1920	Alameda, Calif.
38	221884	MDJR	St. s.	W. S. RHEEM	9,838	6,018	500.0	63.2	30.0	1921	do.
39	204475		St. s.	W. S. Taylor	318	210	126.0	24.0	13.0	1907	Green Bay, Wis.
40	200558		St. s.	W. W. ATTERBURY	4,090	3,129	350.0	46.0	31.0	1909	Wyandotte, Mich.
41	221360	MCVH	St. s.	W. W. MILLS	6,316	4,245	424.4	58.2	32.9	1921	Chester, Pa.
42	81638	KNVD	St. s.	WABAN	163	111	91.0	20.0	10.4	1899	Philadelphia, Pa.
43	218222	LRKN	St. s.	WABAN	6,038	3,742	401.4	53.2	31.9	1919	Vancouver, Wash.
44	120445		St. p.	Wabash	229	159	127.4	30.2	3.7	1891	Dubuque, Iowa
45	81322		St. s.	Wachusett	75	37	77.0	21.5	7.2	1891	Newburgh, N. Y.
46	76066		St. s.	Waclark	88	60	80.1	23.6	8.5	1879	Buffalo, N. Y.
47	218632	LSFM	St. s.	WACO	3,545	2,174	324.0	45.2	25.0	1919	Newark, N. J.
48	220878	MCBW	St. s.	WACOSTA	5,970	3,700	400.7	54.2	30.2	1920	Harriman, Pa.
49	222501		St. w.	WACOUTA	239	182	132.0	28.0	5.2	1922	Pittsburgh, Pa.
50	81346	KLSJ	St. s.	WADENA	246	151	168.8	20.8	11.0	1891	Cleveland, Ohio
51	214980	LGTW	St. s.	Wahkeena	1,030	547	213.0	40.0	14.3	1910	Astoria, Ore.
52	14415	KQCT	St. s.	Wahleale	342	232	123.0	27.1	9.8	1896	Port Blakely, Wash.
53	120241	KCPL	St. s.	Waiuea	1,057	740	198.0	35.2	18.0	1884	Chester, Pa.
54	210489	LKWS	St. s.	WAKULA	5,435	3,323	410.0	54.4	27.2	1918	Los Angeles, Calif.
55	203760		St. s.	Walborg Potter	44	17	68.0	18.6	7.0	1906	Madison, Md.
56	218095	LRFP	St. s.	WALDEN	5,511	3,397	400.5	54.2	30.4	1919	Newburgh, N. Y.
57	217691	LQFW	St. s.	WALLINGFORD	2,250	1,229	215.0	42.0	24.1	1919	Long Beach, Calif.
58	218490	LRVS	St. s.	WALKILL	3,283	2,000	324.0	46.2	25.0	1919	Newark, N. J.
59	81223		St. s.	Wallowa	225	127	111.6	23.9	11.6	1889	Portland, Ore.
60	140505		St. s.	Walnero No. 2	66	38	70.0	17.0	7.0	1881	South Amboy, N. J.
61	81278		St. s.	Walter	32	16	53.6	10.2	7.1	1890	Baltimore, Md.
62	81330		St. s.	Walter D.	136	123	101.6	27.0	5.8	1891	Toledo, Ohio
63	220593		St. s.	Walter J.	9	5	35.6	8.8	4.8	1911	Erie, Pa.
64	81207	KJGW	St. s.	Walter Adams	271	175	133.0	24.3	12.8	1890	Noank, Conn.
65	209201		St. s.	Walter Cahill	45	14	70.0	17.0	8.0	1911	Chicago, Ill.

<sup>1</sup> Formerly st. s. <sup>a</sup> Deffance.  
<sup>2</sup> Formerly st. s. <sup>b</sup> Alexander.  
<sup>3</sup> Formerly st. s. <sup>c</sup> Timothy.  
<sup>4</sup> Formerly st. s. <sup>d</sup> Stadacona.  
<sup>5</sup> Formerly st. w. E. T. Silder.  
<sup>6</sup> Formerly st. s. <sup>e</sup> Mauch Chunk.  
<sup>7</sup> Formerly st. s. <sup>f</sup> Crabtree.

<sup>8</sup> Formerly st. s. Daniel W. Blgoney.  
<sup>9</sup> Formerly st. w. Duvenport.  
<sup>10</sup> Formerly st. w. Ironsides.  
<sup>11</sup> Formerly st. w. J. O. Cole.  
<sup>12</sup> Formerly st. s. <sup>a</sup> L. V. Stoddard.  
<sup>13</sup> Formerly st. s. <sup>b</sup> Walter Hardcastle.  
<sup>14</sup> Formerly <sup>a</sup> st. s. W. L. Messleck.  
<sup>15</sup> Formerly <sup>b</sup> U. S. S. W. L. Messleck.

Line No.	Service	Crew	Indicated horse-power	Name of owner	Home port	Address of owner
1	Tow.	9	370	James F. McAllister.....	New York, N. Y.	17 State Street.
2	Frt.	27	1,700	Pioneer S. S. Co. (Ohio).....	Cleveland, Ohio.	Rockefeller Building.
3	Tow.	10	800	Henry A. Meyer.....	Milwaukee, Wis.	98 Ferry Street.
4	Fsh.	6	81	Andrew P. Olsen.....	do.	Kenosha, Wis.
5	Frt.	14	1,200	Sawyer Transportation Co. (Ipd.).....	Chicago, Ill.	Bay City, Mich.
6	Tow.	8	250	City of Detroit.....	Detroit, Mich.	602 Marquette Building.
7	Tnk.	34	2,570	Standard Oil Co. (N. J.).....	New York, N. Y.	26 Broadway.
8	Tow.	10	60	Louis Tanner.....	Pittsburgh, Pa.	Point Pleasant, W. Va.
9	Fer.	6	60	Manchester Ferry Co. (Ohio).....	Cincinnati, Ohio.	Manchester, Ohio.
10	Tow.	10	375	Gulf Crushing Co. (La.).....	New Orleans, La.	816 Howard Avenue.
11	Frt.	32	1,800	Great Lakes Transit Corporation (N. Y.).....	Buffalo, N. Y.	223 Erie Street.
12	Frt.	24	1,250	North Shore Transit Co. (Mich.).....	Port Huron, Mich.	2614 Military Street.
13	Tnk.	33	3,500	Standard Oil Co. (N. J.).....	New York, N. Y.	26 Broadway.
14	Tow.	15	300	Chicago & Eastern Illinois R. R. Co. (Ill.).....	Chicago, Ill.	718 McCormick Building.
15	Tow.	4	60	Barclay Finance Corporation (N. Y.).....	New York, N. Y.	299 Broadway.
16	Tow.	7	250	Erie R. R. Co. (N. Y.).....	do.	30 Church Street.
17	Tow.	5	270	Great Lakes Dredge & Dock Co. (N. J.).....	Duluth, Minn.	First National Bank Building.
18	Fer.	8	300	Rock Island-Davenport Ferry Co. (Ill.).....	Chicago, Ill.	Rock Island, Ill.
19	Tow.	26	120	Samuel Brigham.....	Buffalo, N. Y.	232 Thompson Street.
20	Tow.	26	400	Marietta Manufacturing Co. (W. Va.).....	Pittsburgh, Pa.	Point Pleasant, W. Va.
21	Tow.	18	400	Ayer & Lord Barge Co. (Ind.).....	Evanaville, Ind.	Old National Bank.
22	Tnk.	29	1,250	Sinclair Navigation Co. (Del.).....	New York, N. Y.	45 Nassau Street.
23	Tow.	5	350	Great Lakes Towing Co. (N. J.).....	Duluth, Minn.	N. P. Dock.
24	Fsh.	30	500	Edwards Co. (Va.).....	Reedville, Va.	
25	Tnk.	42	2,600	Pan American Petroleum & Transportation Co. (Del.).....	Los Angeles, Calif.	Security Building.
26	Tnk.	32	2,700	Atlantic Refining Co. (Pa.).....	Philadelphia, Pa.	240 South Broad Street.
27	Tnk.	32	2,600	do.....	do.	Do.
28	Frt.	25	750	Santa Ana Steamship Co. (Wash.).....	Seattle, Wash.	774 Dexter Horton Building.
29	Tow.	7	300	Cornell Steamboat Co. (N. Y.).....	Albany, N. Y.	Kingston, N. Y.
30	Tow.	4	230	Greenville Stone & Gravel Co. (Tenn.).....	Memphis, Tenn.	269 Walnut Street.
31	Tow.	2	60	Willard J. Blake.....	Buffalo, N. Y.	Foot Genesee Street.
32	Frt.	31	1,800	W. R. Chamberlin.....	San Francisco, Calif.	215 Market Street.
33	For.	16	2,200	City of New York.....	New York, N. Y.	Municipal Building.
34	Frt.	18	500	Kelley Island Lime and Transport Co. (Ohio).....	Sandusky, Ohio.	Kelley Island, Ohio.
35	Frb.	16	200	City of Buffalo, N. Y.....	Buffalo, N. Y.	Fire Headquarters.
36	Fer.	7	150	City of Portland.....	Portland, Oreg.	City Hall.
37	Tnk.	37	3,100	Standard Oil Co. of California (Del.).....	San Francisco, Calif.	225 Bush Street.
38	Tnk.	43	4,000	do.....	do.	Do.
39	Tow.	13	1,500	Atlantic Coast Transportation Co. (Del.).....	New York, N. Y.	11 Broadway.
40	Frt.	31	1,700	Great Lakes Transit Corporation (N. Y.).....	Buffalo, N. Y.	223 Erie Street.
41	Tnk.	34	2,700	Pure Oil Steamship Co. (Del.).....	Philadelphia, Pa.	Widener Building.
42	Tow.	7	600	Marine Contracting & Towing Co.....	Charleston, S. C.	106 Concord Street.
43	Frt.	44	2,800	United States Shipping Board.....	Portland, Oreg.	514 Spalding Building.
44	Tow.	6	282	Chicago Mill & Lumber Co. (Ill.).....	Memphis, Tenn.	Helena, Ark.
45	Tow.	6	150	Christian B. Zabriskie.....	New York, N. Y.	160 William Street.
46	Frt.	6	75	New York & New Jersey Steamboat Co. (N. J.).....	Perth Amboy, N. J.	Pier 32, East River.
47	Frt.	30	1,500	United States Shipping Board.....	Newark, N. J.	Kearny, N. J.
48	Frt.	45	3,000	do.....	Philadelphia, Pa.	Bourse Building.
49	Tow.	10	480	Joyce-Watkins Co. (Ill.).....	Chicago, Ill.	332 South Michigan Avenue.
50	Tow.	18	550	Aeromarine Engineering Sales Co. (N. Y.).....	New York, N. Y.	Times Building.
51	Frt.	26	800	Charles H. McCormick Steamship Co. (Calif.).....	San Francisco, Calif.	215 Market Street.
52	Pas.	25	165	Puget Sound Navigation Co. (Nov.).....	Seattle, Wash.	
53	Pas.	54	800	Los Angeles Steamship Co. (Calif.).....	Los Angeles, Calif.	Wilmington, Calif.
54	Frt.	63	2,500	United States Shipping Board.....	do.	Do.
55	Frt.	5	150	L. D. Potter.....	Wilmington, N. C.	
56	Frt.	53	3,000	United States Shipping Board.....	New York, N. Y.	45 Broadway.
57	Frt.	29	900	Wallford Steamship Co. (Calif.).....	San Francisco, Calif.	215 Market Street.
58	Frt.	36	1,500	United States Shipping Board.....	Newark, N. J.	Kearny, N. J.
59	Tow.	10	122	Merrill & Ring Logging Co. (Wash.).....	Seattle, Wash.	White Building.
60	Tow.	7	650	Peter Haagan.....	Philadelphia, Pa.	127 Walnut Street.
61	Tow.	3	50	Chesapeake Lighterage & Towing Co. (Md.).....	Baltimore, Md.	Keyser Building.
62	Drg.	5	134	Toledo Builders Supply Co.....	Toledo, Ohio.	Spitzer Building.
63	Frt.	1	15	Harry S. Wright.....	Buffalo, N. Y.	14 Elk Street.
64	Fsh.	26	600	Consolidated Fisheries Co. (Del.).....	Wilmington, Del.	Lewes, Del.
65	Tow.	8	400	Great Lakes Dredge & Dock Co. (N. J.).....	Chicago, Ill.	104 South Michigan Avenue.

<sup>11</sup> Formerly st. s. (a) J. B. O'Brien.  
 (b) S. S. Prentiss.  
<sup>12</sup> Formerly st. s. (a) Adeline Smith.  
 (b) Stanley Dollar.  
<sup>13</sup> Formerly st. s. Conemaugh.  
<sup>14</sup> Formerly st. s. Conemaugh.  
<sup>15</sup> Formerly st. p. F. C. A. Denkmann.

<sup>11</sup> Formerly st. s. Josephine B.  
<sup>12</sup> Formerly st. s. Kanal.  
<sup>13</sup> Formerly st. s. City of Topeka.  
<sup>14</sup> Formerly st. s. Coquet.  
<sup>15</sup> Formerly st. s. Linden.  
 \* Sold to Ford Motor Co. but document not yet surrendered.



Line No.	Service	Crew	Indicated horse-power	Name of owner	Home port	Address of owner
1	Frt.	6	450	Richmond Lighterage Co. (N. Y.)	New York, N. Y.	78 Broad Street.
2	Tnk.	42	3,700	Standard Oil Co. (N. J.)	do.	26 Broadway.
3	Tow.	6	476	Ross Towing Co. (Me.)	Bangor, Me.	66 Exchange Street.
4	Frt.	6	20	Lucius H. Hallock	New York, N. Y.	Orient, N. Y.
5	Tow.	6	200	Thomas Tracy	do.	1 Broadway
6	Frt.	51	*4,000	Luckenbach Steamship Co. (Del.)	do.	44 Whitehall Street.
7	Frt.	7	100	Board of Control of the New Basin Canal & Shell Road (La.)	New Orleans, La.	Head New Basin.
8	Tow.	6	100	Phoenix Transit Co. (N. J.)	New York, N. Y.	30 Church Street.
9	Frt.	10	180	Ore Carrying Corp. (N. Y.)	Rouses Point, N. Y.	Port Henry, N. Y.
10	Frt.	32	2,500	Munson Steamship Line (N. Y.)	New York, N. Y.	67 Wall Street.
11	Frt.	37	1,770	Mystico Steamship Co. (Mass.), trustees	Boston, Mass.	111 Devonshire Street.
12	Tow.	6	100	Providence Steamboat Co. (R. I.)	Providence, R. I.	Foot of Crary Street.
13	Tow.	4	30	Columbia Granite & Dredging Co. (Va.)	Washington, D. C.	3036 K Street NW.
14	Tow.	7	550	Meseck Towing & Transportation Co. (N. J.)	New York, N. Y.	Pier 50, North River.
15	Fsh.	4	47	George B. Loomis	Duluth, Minn.	St. Paul, Minn.
16	Tow.	16	850	Staples Transportation Co. (Me.)	Fall River, Mass.	404 Davol Street.
17	Frt.	45	*3,300	United States Shipping Board	Los Angeles, Calif.	Wilmington, Calif.
18	Tow.	10	511	Merrill & Ring Lumber Co. (Wash.)	Seattle, Wash.	600 Pantages Building.
19	Pas.	9	350	Manhattan State Hospital	New York, N. Y.	Ward Island, N. Y.
20	Tow.	15	250	Standard Oil Co. (La.)	Baton Rouge, La.	
21	Frt.	32	825	Charles R. McCormick S. S. Co. (Calif.)	San Francisco, Calif.	215 Market Street.
22	Wrk.	23	1,700	United States Shipping Board	Philadelphia, Pa.	Bourse Building.
23	Frt.	49	*2,800	do.	New Orleans, La.	Carondelet Building.
24	Frt.	3	75	Dunbar & Sullivan Dredging Co.	Albany, N. Y.	Waterford, N. Y.
25	Tow.	3	400	Vesta Coal Co. (Pa.)	Pittsburgh, Pa.	
26	Frt.	18	600	Nep tune Line (Del.)	New York, N. Y.	1 Broadway.
27	Tow.	7	150	Pacific S. S. Co. (Me.)	Seattle, Wash.	Tacoma, Wash.
28	Fer.	10	40	Quincy Steamboat Co. (Ill.)	Chicago, Ill.	Quincy, Ill.
29	Pas.	15	1,020	William M. Mills	New York, N. Y.	52 South Street.
30	Frt.	7	75	Clifton J. Hanna	Portland, Me.	Bristol, Me.
31	Tnk.	45	*1,800	Union Oil Co. (Calif.)	Los Angeles, Calif.	Union Oil Building.
32	Fer.	7	650	Pennsylvania R. R. Co. (Pa.)	New York, N. Y.	Pennsylvania Station.
33	Pas.	45	550	Streckfus Steamboat Line (Ill.)	St. Louis, Mo.	International Life Building.
34	Frt.	23	1,700	Puget Sound Navigation Co. (Wash.)	Seattle, Wash.	
35	Tow.	7	840	Delaware, Lackawanna & Western R. R. Co. (Pa.)	New York, N. Y.	90 West Street.
36	Pas.	20	480	Little River Steamship Co. (Calif.)	San Francisco, Calif.	Balfour Building.
37	Pas.	8	600	County of King (Wash.)	Seattle, Wash.	County-City Building.
38	Frt.	12	400	New York Canal & Great Lakes Corporation (Del.)	New York, N. Y.	67 Wall Street.
39	Tow.	1	700	Great Lakes Towing Co.	Duluth, Minn.	Union Trust Building.
40	Tnk.	50	1,600	California Petroleum Corporation (Calif.)	Los Angeles, Calif.	Seemly Building.
41	Frt.	45	*3,300	United States Shipping Board	do.	Wilmington, Calif.
42	Frt.	37	1,200	do.	San Francisco, Calif.	369 Pine Street.
43	Frt.	43	*3,000	do.	Philadelphia, Pa.	Bourse Building.
44	Frt.	6	75	Lake Champlain Transportation Co. (N. Y.)	Albany, N. Y.	Whitehall, N. Y.
45	Tnk.	37	2,600	Citrus Service Transportation Co. (Del.)	New York, N. Y.	60 Wall Street.
46	Frt.	2	35	L. P. Harvey	San Francisco, Calif.	Pier 15.
47	Frt.	40	*3,000	United States Shipping Board	Philadelphia, Pa.	Bourse Building.
48	Frt.	42	*3,000	do.	do.	Do.
49	Tow.	4	650	Staples Transportation Co. (Me.)	Fall River, Mass.	404 Davol Street.
50	Frt.	45	*3,000	United States Shipping Board	Philadelphia, Pa.	Bourse Building.
51	Frt.	45	*3,000	do.	do.	Do.
52	Frt.	56	*3,000	do.	do.	Do.
53	Tow.	8	215	Dunham Towing & Wrecking Co. (Ill.)	Chicago, Ill.	Ninety-fourth Street and Calumet River.
54	Frt.	54	*2,500	United States Shipping Board	Newark, N. J.	Kearny, N. J.
55	Frt.	36	800	West Ports Steamship Line (Wis.)	Milwaukee, Wis.	51 West Waters Street.
56	Frt.	32	*1,400	United States Shipping Board	Wilmington, Del.	
57	Pas.	27	900	Detroit-Port Huron S. S. Co. (Mich.)	Detroit, Mich.	Foot Griswold Street.
58	Tow.	8	310	Diamond "O" Navigation Co. (Oreg.)	Portland, Oreg.	218 Hawthorne Avenue.
59	Frt.	5	328	Richmond Lighterage Co. (N. Y.)	New York, N. Y.	78 Broad Street.
60	Frt.	41	1,500	United States Shipping Board	Norfolk, Va.	Army Base.
61	Cod.	18	450	Bay State Fishing Co. (Me.)	Boston, Mass.	30 Fish Pier.
62	Tow.	12	900	Erie R. R. Co. (N. Y.)	New York, N. Y.	50 Church Street.
63	Frt.	46	2,500	United States Shipping Board	Portland, Oreg.	514 Spalding Building.
64	Tow.	3	150	Independent Tow Boat Co. (Del.)	Wilmington, Del.	
65	Frt.	47	*3,000	United States Shipping Board	Philadelphia, Pa.	Bourse Building.
66	Frt.	10	400	New York Canal & Great Lakes Corporation (Del.)	New York, N. Y.	67 Wall Street.

\* Formerly st. s. U. S. Navy Warbler.

† John F. Carroll.

‡ Formerly st. s. Massasoit.

§ Formerly st. s. Day Star.

¶ Formerly st. w. Sidney.

|| Formerly st. s. Flyer.

||| Formerly st. s. British st. s. Oxford.

|||| Formerly German st. s. Gouverneur Jaeschke.

Line No.	Official No.	Signal letters	Rig	Name of vessel	Tonnage		Dimensions			When built	Where built
					Gross	Net	Length	Breadth	Depth		
1	222835		St. s.	WAYNE	379	251	134.1	56.6	14.4	1923	River Rouge, Mich.
2	25326		St. s.	Webster Citizens Ice Co.	14	10	40.0	13.5	4.0	1900	Erie, Pa.
3	212806		St. s.	WEHAWKEN	1,402	953	187.4	38.5	10.1	1914	Wilmington, Del.
4	218909	LSPK	St. s.	WERIKA	3,513	2,144	333.8	48.0	24.9	1919	Jacksonville, Fla.
5	224431		St. s.	WELCOME	99	67	79.6	21.1	11.3	1925	Manitowoc, Wis.
6	203928	KVWL	St. s.	Wellesley	770	432	186.3	38.0	13.8	1907	Prosper, Ore.
7	221815	MDIIP	St. s.	WELLFLEET	430	202	136.1	27.1	16.8	1921	Port Richmond, N. Y.
8	81196		St. s.	Wenona	37	17	63.6	16.4	6.4	1888	Astoria, Ore.
9	80870		St. p.	Wenonah	439	317	145.0	30.0	7.8	1882	Wilmington, Del.
10	204457		St. w.	Wenonah	55	55	98.0	20.0	4.5	1907	Rumsey, Ky.
11	203994		St. w.	Wenonah	372	319	153.5	31.5	6.5	1907	St. John, Ore.
12	217217	LNSP	St. s.	WEST AFRICA	2,011	1,017	251.0	43.6	26.1	1918	Wyandotte, Mich.
13	218328	LRQD	St. s.	WEST ALCOZ	5,606	4,230	410.5	54.0	27.0	1919	South San Francisco, Calif.
14	216415	LKTW	St. s.	WEST ALSEK	5,637	4,046	409.5	54.2	27.1	1918	Seattle, Wash.
15	217031	LQBW	St. s.	WEST AMARGOSA	5,462	3,411	410.0	54.4	27.2	1919	Los Angeles, Calif.
16	216500	LMBC	St. s.	WEST APAUM	5,573	4,132	409.6	54.2	27.1	1918	Seattle, Wash.
17	216012	LJRP	St. s.	WEST ARROW	5,802	4,229	409.6	54.1	27.1	1918	do.
18	218033	LRCJ	St. s.	WEST ASHAWA	5,609	4,005	410.5	54.0	27.0	1919	South San Francisco, Calif.
19	217522	LPRK	St. s.	WEST AVENAL	5,692	4,020	410.5	54.0	27.0	1918	do.
20	216348	LKRQ	St. s.	WEST BRIDGE	5,799	4,099	409.5	54.2	27.6	1918	Seattle, Wash.
21	216076	LJVG	St. s.	WESTBROOK	5,712	3,513	410.0	54.2	27.6	1918	Portland, Ore.
22	218806	LSPH	St. s.	WEST CACTUS	5,643	3,623	410.5	54.0	27.1	1919	South San Francisco, Calif.
23	218973	LTBW	St. s.	WEST CADDOA	5,641	3,522	410.5	54.0	27.1	1919	do.
24	219627	LVQN	St. s.	WEST CADRON	5,724	3,564	410.5	54.0	27.1	1920	do.
25	217906	LQSR	St. s.	WEST CAJOTE	5,342	3,339	410.0	54.4	27.2	1919	Los Angeles, Calif.
26	219832	LWFH	St. s.	WEST CALERA	5,644	3,624	410.5	54.0	27.1	1920	San Francisco, Calif.
27	218294	LRPH	St. s.	WEST CALUMB.	5,946	3,744	410.0	54.4	27.2	1919	Los Angeles, Calif.
28	220061	LWPB	St. s.	WEST CAMAK	5,647	3,513	410.5	54.0	27.1	1920	South San Francisco, Calif.
29	220385	MBDG	St. s.	WEST CAMARGO	5,881	3,659	410.5	54.0	27.1	1920	do.
30	219682	LVSQ	St. s.	WEST CAMPOAW	5,565	3,451	410.3	54.2	27.7	1920	Seattle, Wash.
31	220634	MBNF	St. s.	WEST CANON	5,645	3,517	410.5	54.0	27.1	1920	South San Francisco, Calif.
32	217238	LNTQ	St. s.	WEST CAPE	5,507	4,180	409.5	54.2	27.4	1918	Seattle, Wash.
33	220763	MBSQ	St. s.	WEST CARMONA	5,645	3,517	410.5	54.0	27.1	1920	South San Francisco, Calif.
34	217373	LPGC	St. s.	WEST CARNIFAX	5,627	3,461	410.5	54.3	27.2	1918	East San Pedro, Calif.
35	218322	LRPW	St. s.	WEST CAWTHON	5,534	4,096	410.5	51.3	27.2	1919	Los Angeles, Calif.
36	218614	LSDN	St. s.	WEST CAYOTE	5,564	3,472	410.5	51.3	27.2	1919	do.
37	218096	LRFQ	St. s.	WEST CELERON	5,703	3,554	409.8	51.2	27.7	1919	Portland, Ore.
38	218097	LRFS	St. s.	WEST CELINA	6,187	3,838	409.8	54.2	27.7	1919	do.
39	218581	LSCP	St. s.	WEST CHATALA	6,187	3,838	409.8	54.2	27.7	1919	do.
40	217019	LQTD	St. s.	WEST CHEROW	6,188	4,028	409.8	54.2	27.7	1919	do.
41	216059	LJTB	St. s.	WESTCHESTER	5,623	4,133	409.8	54.2	27.7	1918	Portland, Ore.
42	221387		St. s.	WESTCHESTER	294	164	146.3	20.2	10.9	1920	New Bern, N. C.
43	218797	LSPB	St. s.	WEST CHESWALD	5,711	3,518	409.8	54.2	27.7	1919	Portland, Ore.
44	218323	LRQB	St. s.	WEST CHETAC	5,627	3,505	410.5	51.3	27.2	1919	Los Angeles, Calif.
45	221690	MDFW	St. s.	WEST CHOTAKA	7,460	4,520	430.7	54.3	20.2	1921	do.
46	216704	LMJD	St. s.	WEST COAST	5,688	3,467	409.8	54.2	27.7	1918	Portland, Ore.
47	217341	LPDR	St. s.	WEST COHALT	5,724	3,552	410.0	54.2	27.6	1918	do.
48	216549	LMCP	St. s.	WEST COHAS.	5,647	3,465	409.6	54.2	27.1	1918	Seattle, Wash.
49	217524	LPRQ	St. s.	WEST COMFO	5,700	3,517	409.8	51.2	27.2	1919	Portland, Ore.
50	218048	LRCT	St. s.	WEST CONOB	5,436	3,405	410.0	54.1	27.2	1919	Los Angeles, Calif.
51	217533	LPBQ	St. s.	WEST CORUM	5,795	3,559	410.0	54.2	27.6	1919	Portland, Ore.
52	217382	LPKQ	St. s.	WEST CRESSEY	5,596	3,497	409.6	54.2	27.1	1918	Seattle, Wash.
53	220967	MCHK	St. s.	WEST CUSKETA	5,376	3,343	410.0	51.4	27.2	1920	San Pedro, Calif.
54	216342	LKRN	St. s.	WEST DURFEE	5,522	4,113	409.6	54.2	27.1	1918	Seattle, Wash.
55	216620	LMFW	St. s.	WEST ERONK	5,630	3,455	409.6	54.2	27.1	1919	do.
56	217492	LPQJ	St. s.	WEST ELCAJON	5,560	3,471	409.6	54.2	27.1	1919	do.
57	217128	LNVK	St. s.	WEST ELCASCO	5,706	4,113	409.6	54.2	27.1	1918	do.
58	217282	LNWV	St. s.	WEST ELDARA	5,607	3,516	409.6	54.2	27.1	1918	do.
59	217540	LPSR	St. s.	WEST ERRAL	5,114	3,334	410.0	54.4	27.2	1918	San Pedro, Calif.
60	221385	MCVQ	St. s.	WEST FARALON	7,451	4,507	430.7	54.3	26.2	1921	Los Angeles, Calif.
61	81446		St. s.	WEST FARMS	19	9	44.6	13.5	5.6	1893	Long Island, N. Y.
62	208674		St. s.	WESTFIELD	1,238	842	191.8	46.1	17.0	1911	Wilmington, Del.
63	216008	LJRM	St. s.	WESTFIELD	5,749	3,526	409.5	54.2	27.6	1918	Seattle, Wash.
64	216563	LMCT	St. s.	WESTFOOT	5,698	3,549	409.5	54.2	27.4	1918	do.
65	216761	LMNB	St. s.	WEST GALETA	5,435	3,323	410.0	54.4	27.2	1918	Los Angeles, Calif.
66	216760	LMKW	St. s.	WEST GALOC	5,392	3,293	410.0	54.4	27.2	1918	do.

<sup>1</sup> Formerly st. s. Uncle.

<sup>2</sup> Formerly st. w. Little Clyde.

Line No.	Service	Crew	Indicated horse-power	Name of owner	Home port	Address of owner
1	Fer.	14	800	Walkerville & Detroit Ferry Co. (Mich.)	Detroit, Mich.	Foot Joseph Campau Avenue.
2	Frt.	2	40	Webster Citizens Co. (N. Y.)	Buffalo, N. Y.	30 Mechanic St.
3	Fer.	44	1,600	New York Central R. R. Co. (N. Y.)	New York, N. Y.	406 Lexington Avenue.
4	Frt.	9	2,000	United States Shipping Board	Jacksonville, Fla.	
5	Tow.	20	600	Henry A. Meyer	Milwaukee, Wis.	68 Ferry Street.
6	Frt.	20	425	J. R. Henthly Co. (Calif.)	San Francisco, Calif.	24 Market Street.
7	Tow.	17	800	Staples Transportation Co. (Mo.)	Fall River, Mass.	404 Davol Street.
8	Tow.	2	75	A. T. Lowery	Portland, Oreg.	466 East Stark Street.
9	Fer.	7	612	Philadelphia & Camden Ferry Co. (N. J.)	Philadelphia, Pa.	Broad Street Station.
10	Tow.	8	36	Arrow Transportation Co. (Ill.)	Chicago, Ill.	332 S. Michigan Avenue.
11	Frt.	8	650	Hosford Transportation Co. (Oreg.)	Portland, Oreg.	181 Oak Street.
12	Frt.	37	1,300	United States Shipping Board	New York, N. Y.	45 Broadway.
13	Frt.	40	3,500	do.	San Francisco, Calif.	369 Pine Street.
14	Frt.	48	2,750	do.	Seattle, Wash.	841 Railroad Avenue South.
15	Frt.	46	2,500	do.	Los Angeles, Calif.	Wilmington, Calif.
16	Frt.	77	2,750	do.	Seattle, Wash.	841 Railroad Avenue South.
17	Frt.	60	2,500	do.	do.	Do.
18	Frt.	49	2,500	do.	San Francisco, Calif.	369 Pine Street.
19	Frt.	46	2,600	do.	do.	Do.
20	Frt.	42	2,600	do.	Seattle, Wash.	841 Railroad Avenue South.
21	Frt.	42	2,600	do.	Portland, Oreg.	514 Spalding Building.
22	Frt.	44	2,800	do.	San Francisco, Calif.	369 Pine Street.
23	Frt.	45	2,800	do.	do.	Do.
24	Frt.	44	2,800	do.	do.	Do.
25	Frt.	47	3,500	do.	Los Angeles, Calif.	Wilmington, Calif.
26	Frt.	46	2,800	do.	San Francisco, Calif.	369 Pine Street.
27	Frt.	40	3,500	do.	Los Angeles, Calif.	Wilmington, Calif.
28	Frt.	44	2,800	do.	San Francisco, Calif.	369 Pine Street.
29	Frt.	44	2,800	do.	do.	Do.
30	Frt.	46	2,800	do.	Seattle, Wash.	841 Railroad Avenue South.
31	Frt.	43	2,800	do.	San Francisco, Calif.	369 Pine Street.
32	Frt.	51	2,500	do.	Seattle, Wash.	841 Railroad Avenue South.
33	Frt.	44	2,800	do.	San Francisco, Calif.	369 Pine Street.
34	Frt.	81	2,800	do.	Los Angeles, Calif.	Wilmington, Calif.
35	Frt.	34	2,800	American-South African Line	New York, N. Y.	25 Broadway.
36	Frt.	50	2,800	United States Shipping Board	Los Angeles, Calif.	Wilmington, Calif.
37	Frt.	43	2,500	do.	Portland, Oreg.	514 Spalding Building.
38	Frt.	34	2,500	do.	do.	Do.
39	Frt.	42	2,500	do.	do.	Do.
40	Frt.	42	2,500	do.	do.	Do.
41	Frt.	45	2,500	do.	do.	Do.
42	Frt.	10	400	New York Canal & Great Lakes Corporation (Del.)	New York, N. Y.	15 Moore Street.
43	Frt.	45	2,500	United States Shipping Board	Portland, Oreg.	514 Spalding Building.
44	Frt.	44	2,800	do.	Los Angeles, Calif.	Wilmington, Calif.
45	Frt.	46	3,500	do.	do.	Do.
46	Frt.	50	2,500	do.	Portland, Oreg.	514 Spalding Building.
47	Frt.	40	2,500	do.	do.	Do.
48	Frt.	41	2,500	do.	Seattle, Wash.	841 Railroad Avenue South.
49	Frt.	37	2,500	do.	Portland, Oreg.	514 Spalding Building.
50	Frt.	41	2,500	do.	Los Angeles, Calif.	Wilmington, Calif.
51	Frt.	35	2,500	do.	Portland, Oreg.	514 Spalding Building.
52	Frt.	39	2,500	do.	Seattle, Wash.	841 Railroad Avenue South.
53	Frt.	50	3,500	do.	Los Angeles, Calif.	Wilmington, Calif.
54	Frt.	39	2,500	do.	Seattle, Wash.	841 Railroad Avenue South.
55	Frt.	45	2,500	do.	do.	Do.
56	Frt.	41	2,500	do.	do.	Do.
57	Frt.	32	3,000	do.	do.	Do.
58	Frt.	82	2,600	do.	do.	Do.
59	Frt.	73	2,500	do.	Los Angeles, Calif.	Wilmington, Calif.
60	Frt.	58	3,500	do.	do.	Do.
61	Tow.	4	60	Red Star Towing & Transportation Co. (W. Va.)	New York, N. Y.	17 Battery Place.
62	Fer.	7	1,400	Central R. R. Co. of New Jersey (N. J.)	do.	143 Liberty Street.
63	Frt.	46	2,500	United States Shipping Board	Seattle, Wash.	841 Railroad Avenue South.
64	Frt.	48	3,300	do.	do.	Do.
65	Frt.	45	2,500	do.	Los Angeles, Calif.	Wilmington, Calif.
66	Frt.	45	3,500	do.	do.	Do.

† Formerly st. s. Lake Graphite.





Line No.	Service	Crew	Indicated horse-power	Name of owner	Home port	Address of owner
1	Frt.	46	*2,500	United States Shipping Board	Seattle, Wash.	841 Railroad Avenue South.
2	Frt.	33	*2,500	do.	do.	Do.
3	Frt.	49	3,500	do.	Los Angeles, Calif.	Wilmington, Calif.
4	Frt.	44	*2,500	do.	Portland, Oreg.	514 Spalding Building.
5	Frt.	44	*2,500	do.	do.	Do.
6	Frt.	42	*2,500	do.	do.	Do.
7	Frt.	44	*2,500	do.	do.	Do.
8 <sup>1</sup>	Frt.	41	*2,500	do.	do.	Do.
9	Frt.	41	*2,500	do.	do.	Do.
10	Frt.	35	*2,500	do.	do.	Do.
11	Frt.	42	*2,500	do.	do.	Do.
12	Frt.	46	*2,500	do.	do.	Do.
13	Frt.	47	*2,500	do.	do.	Do.
14	Frt.	46	*2,500	do.	do.	Do.
15	Frt.	33	*2,700	do.	Seattle, Wash.	841 Railroad Avenue South.
16	Frt.	47	*2,800	do.	do.	Do.
17	Frt.	34	*2,880	do.	do.	Do.
18	Frt.	37	*2,800	do.	do.	Do.
19	Frt.	32	*2,500	do.	do.	Do.
20	Frt.	40	3,500	do.	Los Angeles, Calif.	Wilmington, Calif.
21	Frt.	40	*2,500	do.	do.	Do.
22	Frt.	34	3,500	do.	do.	Do.
23	Frt.	32	3,000	do.	Seattle, Wash.	841 Railroad Avenue South.
24	Frt.	40	3,500	do.	Los Angeles, Calif.	Wilmington, Calif.
25	Frt.	40	3,500	do.	do.	Do.
26	Frt.	91	*3,000	do.	Seattle, Wash.	841 Railroad Avenue South.
27	Frt.	95	*2,500	do.	do.	Do.
28	Frt.	40	*2,500	do.	Portland, Oreg.	514 Spalding Building.
29	Frt.	40	*2,440	do.	do.	Do.
30	Frt.	45	2,800	Grace Steamship Co. (Del.)	New York, N. Y.	10 Hanover Square.
31	Frt.	44	2,800	United States Shipping Board	Seattle, Wash.	841 Railroad Avenue South.
32	Frt.	32	2,800	do.	New York, N. Y.	45 Broadway.
33	Frt.	46	2,500	American South African Line	do.	39 Cortlandt Street.
34	Frt.	43	2,500	United States Shipping Board	Seattle, Wash.	841 Railroad Avenue South.
35	Frt.	46	2,500	do.	do.	Do.
36	Frt.	32	2,800	do.	do.	Do.
37	Frt.	48	2,500	do.	do.	Do.
38	Frt.	46	*2,500	do.	Portland, Oreg.	514 Spalding Building.
39	Fer.	2	200	Hearn Oil Co. (Del.)	Wilmington, Del.	Third and Commerce Streets.
40	Frt.	34	2,800	United States Shipping Board	San Francisco, Calif.	369 Pine Street.
41	Frt.	45	2,800	Grace Steamship Co. (Del.)	New York, N. Y.	10 Hanover Square.
42	Frt.	34	2,800	California & Eastern Steamship Co. (Del.)	Los Angeles, Calif.	825 Merchants National Bank Building.
43	Frt.	36	2,800	do.	do.	Do.
44	Frt.	40	2,800	United States Shipping Board	Los Angeles, Calif.	Wilmington, Calif.
45	Frt.	50	2,800	do.	do.	Do.
46	Frt.	46	3,800	do.	do.	Do.
47	Frt.	41	*2,500	do.	Portland, Oreg.	514 Spalding Building.
48	Frt.	40	*2,500	do.	Seattle, Wash.	841 Railroad Avenue South.
49	Frt.	26	1,000	Westland Steamship Co. (Ohio)	Cleveland, Ohio.	Foot East Fortieth Street.
50	Frt.	41	*2,500	United States Shipping Board	Portland, Oreg.	514 Spalding Building.
51	Frt.	44	*2,500	do.	Seattle, Wash.	841 Railroad Avenue South.
52	Frt.	38	3,000	do.	do.	Do.
53	Frt.	33	*2,500	do.	do.	Do.
54	Frt.	88	*2,500	do.	do.	Do.
55	Frt.	43	*2,500	do.	do.	Do.
56	Frt.	34	2,800	Pacific Argentine Brazil Line (Del.)	San Francisco, Calif.	215 Market Street.
57	Frt.	31	*2,500	United States Shipping Board	Seattle, Wash.	841 Railroad Avenue South.
58	Frt.	46	2,500	do.	do.	Do.
59	Frt.	40	3,500	do.	Los Angeles, Calif.	Wilmington, Calif.
60	Frt.	46	*2,500	do.	Portland, Oreg.	514 Spalding Building.
61	Frt.	33	3,500	California & Eastern Steamship Co. (Del.)	Los Angeles, Calif.	825 Merchants Bank Building.
62	Frt.	12	510	Beo Line Transportation Co. (Del.)	Perth Amboy, N. J.	Box 282.
63	Frt.	35	*2,800	United States Shipping Board	Newark, N. J.	Kearny, N. J.
64	Frt.	40	3,000	do.	Seattle, Wash.	841 Railroad Avenue South.
65	Frt.	41	*2,500	do.	Portland, Oreg.	514 Spalding Building.
66	Frt.	30	2,800	do.	Los Angeles, Calif.	Wilmington, Calif.
67	Frt.	30	2,800	do.	do.	Do.
68	Frt.	39	2,800	do.	do.	Do.
69	Frt.	40	2,800	do.	do.	Do.
70	Frt.	42	*2,500	do.	Portland, Oreg.	514 Spalding Building.
71	Frt.	40	2,800	do.	Los Angeles, Calif.	Wilmington, Calif.
72	Frt.	44	*2,500	do.	Portland, Oreg.	514 Spalding Building.
73	Frt.	40	2,800	Pacific Argentine Brazil Line (Del.)	San Francisco, Calif.	215 Market Street.

<sup>1</sup> Formerly st. s. {a Robert H. Rathbun.  
{b Shawanese.

Steam Vessels

Line No.	Official No.	Signal letters	Rig	Name of vessel	Tonnage		Dimensions			When built	Where built
					Gross	Net	Length	Breadth	Depth		
1	221120	M CPR	St. s.	WEST O'ROWA	5,376	3,343	410.0	54.4	27.2	1921	Los Angeles, Calif.
2	165321		St. s.	Westover	421	303	151.3	28.4	8.8	1898	Tottenville, N. Y.
3	218963	LTBM	St. s.	WEST POCASSET	5,707	3,516	409.8	54.2	27.7	1919	Portland, Ore.
4	81737		St. s.	WEST POINT	1,328	903	192.4	40.1	16.9	1901	Newburgh, N. Y.
5	215924	LJPB	St. s.	WEST POINT	5,657	3,441	409.5	54.2	27.6	1918	Seattle, Wash.
6	217127	LNKT	St. s.	WESTPOOL	5,724	3,519	409.5	54.2	27.6	1918	do
7	81188	LFGD	St. s.	Westport	211	154	124.0	31.2	9.5	1888	San Francisco, Calif.
8	208731		St. s.	Westport	246	187	125.6	21.2	8.8	1911	Boston, Mass.
9	200877		St. s.	WESTPORT	116	59	88.0	19.0	11.5	1912	Seattle, Wash.
10	216902	LMVF	St. s.	WESTPORT	5,665	3,529	409.5	54.2	27.4	1918	do
11	221803	MDCV	St. s.	WEST PROSPECT	7,460	4,520	430.7	54.3	26.2	1921	Los Angeles, Calif.
12	218010	LRBM	St. s.	WEST QUECHEE	5,711	3,539	410.0	54.2	27.6	1919	Portland, Ore.
13	218798	LSPC	St. s.	WEST RARITANS	5,703	3,513	409.8	54.2	27.7	1919	do
14	204550		St. s.	West River	190	124	108.8	22.4	6.9	1907	Milford, Del.
15	218964	LTBN	St. s.	WEST SAGINAW	0,187	3,837	409.8	54.2	27.7	1919	Portland, Ore.
16	203946		St. p.	West Seattle	773	487	145.0	48.7	10.8	1907	Tacoma, Wash.
17	218582	LSCQ	St. s.	WEST SEGOVIA	0,187	3,838	409.8	54.2	27.7	1919	Portland, Ore.
18	218810	LSPM	St. s.	WEST SELENE	5,940	3,729	410.0	54.4	27.2	1919	Los Angeles, Calif.
19	217932	LQTV	St. s.	WEST SEQUANA	5,013	3,521	410.5	54.3	27.2	1919	do
20	207808		St. s.	WEST SHORE	675	294	157.0	30.0	15.0	1910	Buffalo, N. Y.
21	216168	LKMP	St. s.	WESTSHORE	5,714	3,472	409.8	54.2	27.7	1918	Portland, Ore.
22	217308	LQJC	St. s.	WEST TACOON	0,176	3,841	409.8	54.2	27.7	1919	do
23	217377	LQJB	St. s.	WEST TACOUS	5,658	3,493	409.8	54.2	27.7	1919	do
24	217061	LQVS	St. s.	WEST TOTANT	5,628	3,488	410.0	54.2	27.6	1919	do
25	217710	LQOR	St. s.	WEST VACA	5,548	4,151	410.5	54.0	27.0	1915	South San Francisco, Calif.
26	217223	LNSR	St. s.	WEST VIEW	5,769	3,509	409.8	54.2	27.7	1918	Portland, Ore.
27	217431	LPKD	St. s.	WEST WAUNA	5,735	3,541	409.8	54.2	27.7	1918	do
28	217436	LPKJ	St. s.	WEST WAUNEKE	5,765	3,580	410.0	54.2	27.6	1918	do
29	216045	LJSQ	St. s.	WESTWOOD	5,691	4,141	409.5	54.2	27.4	1918	Seattle, Wash.
30	217225	LNSV	St. s.	WEST ZEDA	5,658	3,488	409.8	54.2	27.7	1918	Portland, Ore.
31	217121	LNSR	St. s.	WEST ZUCKER	5,548	3,400	410.0	54.4	27.2	1918	Los Angeles, Calif.
32	216863	LMSN	St. s.	WEST ZULA	0,000	4,552	410.0	54.4	27.2	1918	do
33	80703		St. s.	Westerly	41	20	66.5	16.7	6.0	1879	Mystic, Conn.
34	209698		St. s.	Westerly	68	36	68.1	18.2	7.2	1912	Tottenville, N. Y.
35	204975	KWMT	St. s.	WESTERN	416	282	134.0	27.1	15.2	1908	Camden, N. J.
36	208579		St. w.	Western	68	68	107.8	26.5	2.8	1911	Cincinnati, Ohio
37	217441	LPKS	St. s.	WESTERN ALLY	5,834	3,618	409.8	54.2	29.2	1918	Seattle, Wash.
38	217182	LNQM	St. s.	WESTERN BELLE	5,698	3,473	409.8	54.2	27.7	1918	Portland, Ore.
39	216525	LNBR	St. s.	WESTERN CHIEF	5,769	3,505	409.8	54.2	27.7	1918	do
40	216372	LKSJ	St. s.	WESTERN CITY	5,828	3,571	410.0	54.2	27.6	1918	do
41	216826	LMRO	St. s.	WESTERN CROSS	5,764	3,540	409.5	54.2	27.6	1918	Seattle, Wash.
42	218196	LRJV	St. s.	WESTERN GLEN	5,683	3,586	409.8	54.2	29.2	1919	do
43	215908	LJNQ	St. s.	WESTERN HERO	5,611	3,430	409.6	54.1	27.1	1918	do
44	216949	LNBO	St. s.	WESTERN HOPE	5,764	3,540	409.5	54.2	27.6	1918	do
45	216073	LJVC	St. s.	WESTERN KING	5,659	4,203	409.5	54.2	27.6	1918	do
46	217840	LQPG	St. s.	WESTERN KNIGHT	5,779	3,578	409.8	54.2	29.2	1919	do
47	216631	LMQJ	St. s.	WESTERN LIGHT	5,769	3,504	409.8	54.2	27.7	1918	Portland, Ore.
48	216764	LMKT	St. s.	WESTERN MAID	5,760	3,503	409.8	54.2	27.7	1918	do
49	216446	LKVN	St. s.	WESTERN OCEAN	5,760	3,504	409.8	54.2	27.7	1918	do
50	216076	LNBN	St. s.	WESTERN PLAINS	5,688	3,467	409.8	54.2	27.7	1918	do
51	216877	LNPN	St. s.	WESTERN PRIDE	5,688	3,467	409.8	54.2	27.7	1918	do
52	216224	LKPN	St. s.	WESTERN QUEEN	5,853	4,434	409.0	54.2	27.1	1918	Seattle, Wash.
53	217032	LNQC	St. s.	WESTERN SCOUT	5,760	3,503	409.8	54.2	27.7	1918	Portland, Ore.
54	216465	LKWC	St. s.	WESTERN SEA	5,813	4,317	409.6	54.2	27.0	1918	Seattle, Wash.
55	216027	LMGF	St. s.	WESTERN SPIRIT	5,760	3,504	409.8	54.2	27.1	1918	Portland, Ore.
56	216785	LMPC	St. s.	WESTERN STAR	5,700	3,503	409.5	54.2	27.6	1918	Seattle, Wash.
57	81811		St. p.	WESTERN STATES	3,077	1,566	350.0	44.0	19.9	1902	Wyandotte, Mich.
58	81249		St. s.	WESTERN UNION	189	129	96.0	25.0	9.1	1889	Camden, N. J.
59	216373	LKSM	St. s.	WESTERN WAVE	5,832	3,556	409.8	54.2	27.7	1918	Portland, Ore.
60	222063	MDNJ	St. s.	WESTERN WORLD	13,712	8,054	617.0	72.2	27.8	1922	Sparrows Point, Md.
61	215951	LJPN	St. s.	WESTERNER	5,663	3,435	409.6	54.2	27.5	1918	Seattle, Wash.
62	215990	LJQW	St. s.	WESTWARD II	5,648	3,501	410.0	54.2	27.6	1918	Portland, Ore.
63	127547	LMPV	St. s.	WESTON M. CARROLL	1,069	871	200.0	38.0	11.6	1901	Port Huron, Mich.
64	218349	LSQN	St. s.	WHEATLAND MONTANA	7,001	5,451	410.1	54.2	27.1	1919	Seattle, Wash.
65	217232	LNTH	St. s.	WHEATON	0,867	4,331	415.0	53.7	28.3	1918	Sparrows Point, Md.
66	219861	LWGN	St. s.	WHEELING MOLD	3,282	1,995	324.0	46.2	25.0	1920	Newark, N. J.
67	223051		St. s.	Whidby	209	142	114.2	30.6	9.3	1923	Docket, Wash.
68	219696	LVTII	St. s.	Whistler	188	127	94.2	24.6	13.0	1920	Camden, N. J.
69	219973		St. s.	Whitehall	82	55	73.5	19.0	9.8	1920	Whitehall, N. Y.
70	202052		St. s.	Whitecap	34	18	57.6	15.0	6.5	1905	Camden, Me.
71	214537	LOKW	St. s.	WHITE CAP	303	97	135.0	22.8	13.4	1916	Manitowoc, Wis.
72	202409		St. w.	White Seal	193	116	96.8	20.3	5.3	1905	Fairbanks, Alaska

1 Formerly st. s. Ocracoke.

2 Formerly st. w. a J. R. Ware.  
b M. T. Epling.

3 Formerly st. s. Seattle.

4 Formerly st. s. a Charles S. Neff.  
b Sp. st. s. Gabino.  
c Scriptline.

Line No.	Service	Crew	Indicated horse-power	Name of owner	Home port	Address of owner
1	Frt.	45	3,500	United States Shipping Board	Los Angeles, Calif.	Wilmington, Calif.
2	Pas.	17	250	Buxton Line (Va.)	Norfolk, Va.	Pier 2, Water Street.
3	Frt.	44	2,500	United States Shipping Board	Portland, Oreg.	514 Spalding Building.
4	Fer.	8	1,500	New York Central R. R. Co. (N. Y.)	New York, N. Y.	466 Lexington Avenue.
5	Frt.	54	2,700	United States Shipping Board	Seattle, Wash.	841 Railroad Avenue South.
6	Frt.	45	3,000	do.	do.	Do.
7	Frt.	17	150	Hobbs, Wall & Co.	San Francisco, Calif.	1 Drumm Street.
8	Pas.	9	450	Eastern Steamship Lines (Me.)	Portsmouth, N. H.	Ellot, Me.
9	Whl.	11	370	American Pacific Whaling Co. (Wash.)	Seattle, Wash.	L. O. Smith Building.
10	Frt.	46	2,500	United States Shipping Board	do.	841 Railroad Avenue South.
11	Frt.	58	3,500	do.	Los Angeles, Calif.	Wilmington, Calif.
12	Frt.	42	2,500	do.	Portland, Oreg.	514 Spalding Building.
13	Frt.	44	2,500	do.	do.	Do.
14	Pas.	8	250	George W. Bush & Sons Co. (Del.)	Wilmington, Del.	514 Spalding Building.
15	Frt.	43	2,600	United States Shipping Board	Portland, Oreg.	Courthouse.
16	Fer.	6	450	County of King	Seattle, Wash.	514 Spalding Building.
17	Frt.	46	2,500	United States Shipping Board	Portland, Oreg.	Wilmington, Calif.
18	Frt.	32	3,500	do.	Los Angeles, Calif.	Do.
19	Frt.	50	2,800	do.	do.	Do.
20	Frt.	14	800	Ashtabula S. S. Co. (Ohio)	Cleveland, Ohio	Ashtabula Harbor, Ohio.
21	Frt.	38	2,500	United States Shipping Board	Portland, Oreg.	514 Spalding Building.
22	Frt.	43	2,500	do.	do.	Do.
23	Frt.	41	2,500	do.	do.	Do.
24	Frt.	42	2,500	do.	do.	Do.
25	Frt.	42	2,500	do.	San Francisco, Calif.	369 Pine Street.
26	Frt.	55	2,500	do.	Portland, Oreg.	514 Spalding Building.
27	Frt.	48	2,500	do.	do.	Do.
28	Frt.	48	2,500	do.	do.	Do.
29	Frt.	44	2,500	do.	Seattle, Wash.	841 Railroad Avenue South.
30	Frt.	42	2,500	do.	Portland, Oreg.	514 Spalding Building.
31	Frt.	81	3,300	do.	Los Angeles, Calif.	Wilmington, Calif.
32	Frt.	45	3,300	do.	do.	Do.
33	Tow.	5	125	Joseph H. Hunt	Albany, N. Y.	Waterford, N. Y.
34	Frt.	4	160	Westerly Towing Co. (R. I.)	Providence, R. I.	Westerly, R. I.
35	Tow.	11	1,000	New York, Ontario & Western Ry. Co. (N. Y.)	New York, N. Y.	Westhewen, N. J.
36	Tow.	4	180	Western Rivers Co. (W. Va.)	Pittsburgh, Pa.	Point Pleasant, W. Va.
37	Frt.	90	2,500	United States Shipping Board	Seattle, Wash.	841 Railroad Avenue South.
38	Frt.	76	2,650	do.	Portland, Oreg.	514 Spalding Building.
39	Frt.	51	2,500	do.	do.	Do.
40	Frt.	47	2,500	do.	do.	Do.
41	Frt.	52	2,500	do.	Seattle, Wash.	841 Railroad Avenue South.
42	Frt.	54	2,500	do.	do.	Do.
43	Frt.	53	2,500	do.	do.	Do.
44	Frt.	54	3,000	do.	do.	Do.
45	Frt.	40	3,000	do.	do.	Do.
46	Frt.	59	3,500	do.	do.	Do.
47	Frt.	52	2,500	do.	Portland, Oreg.	514 Spalding Building.
48	Frt.	53	2,500	do.	do.	Do.
49	Frt.	51	2,500	do.	do.	Do.
50	Frt.	48	2,500	do.	do.	Do.
51	Frt.	49	2,500	do.	do.	Do.
52	Frt.	51	2,500	do.	Seattle, Wash.	841 Railroad Avenue South.
53	Frt.	51	2,500	do.	Portland, Oreg.	514 Spalding Building.
54	Frt.	30	2,500	do.	Seattle, Wash.	841 Railroad Avenue South.
55	Frt.	50	2,500	do.	Portland, Oreg.	514 Spalding Building.
56	Frt.	40	3,000	do.	Seattle, Wash.	841 Railroad Avenue South.
57	Pas.	136	4,200	Detroit & Cleveland Navigation Co. (Mich.)	Detroit, Mich.	Foot Third Street.
58	Obl.	7	500	Western Union Telegraph Co. (N. Y.)	New York, N. Y.	105 Broadway.
59	Frt.	41	2,500	United States Shipping Board	Portland, Oreg.	514 Spalding Building.
60	Pas.	200	12,000	Munson Steamship Line (N. Y.)	New York, N. Y.	67 Wall Street.
61	Frt.	49	2,500	United States Shipping Board	Seattle, Wash.	841 Railroad Avenue South.
62	Frt.	41	2,500	do.	Portland, Oreg.	514 Spalding Building.
63	Frt.	14	600	Buffalo Gravel Corporation (N. Y.)	Buffalo, N. Y.	19 Hudson Street.
64	Frt.	47	2,800	United States Shipping Board	Seattle, Wash.	841 Railroad Avenue South.
65	Ref.	09	4,000	do.	Baltimore, Md.	22 Light Street.
66	Frt.	30	1,500	do.*	Newark, N. J.	Kearny, N. J.
67	Pas.	9	450	Whidby Island Transportation Co. (Wash.)	Seattle, Wash.	Pier 3.
68	Tow.	10	450	United States Shipping Board	Philadelphia, Pa.	Bourse Building.
69	Tow.	5	250	Lake Champlain Transportation Co. (N. Y.)	Albany, N. Y.	Whitehall, N. Y.
70	Pas.	4	70	Joseph J. O'Connell	Fall River, Mass.	180 River Street.
71	Fsh.	12	600	Bay State Fishing Co. (Me.)	Boston, Mass.	30 Fish Pier.
72	Pas.	16	20	American Yukon Navigation Co. (W. Va.)	Eagle, Alaska	Tilsons Wharf.

\* Formerly st. s. Lillie G.

\* Sold to Ford Motor Co, but document not yet surrendered.

Line No.	Official No.	Signal letters	Rlg	Name of vessel	Tonnage		Dimensions			When built	Where built
					Gross	Net	Length	Breadth	Depth		
1	25207		St. s.	Whitney.....	41	20	Feet 55.5	Feet 15.4	Feet 5.7	1888	Kennebunkport, Me.
2	215404	LHRS	St. s.	Whitney Olson.....	1,558	880	224.6	44.0	17.4	1917	Wilmington, Calif.
3	207097		St. s.	Whiz.....	9	0	40.0	8.0	3.0	1900	Berwick, La.
4	220081	MCHD	St. s.	WICHTA.....	6,171	3,707	395.5	55.0	31.4	1929	New Orleans, La.
5	81692		St. s.	Wloomo.....	136	70	113.5	19.7	10.1	1909	Pocomoke City, Md.
6	219390	LVCQ	St. s.	WINGEON.....	414	205	139.4	25.2	14.2	1919	Savannah, Ga.
7	200011		St. s.	Wilbert A. Edwards.....	301	184	143.4	24.0	11.6	1912	Solomons, Md.
8	200007		St. s.	WILBERT L. SMITH.....	4,319	3,039	380.0	50.0	28.0	1903	Lorain, Ohio
9	81606		St. w.	Wilbur Crinnan.....	124	59	80.0	19.4	3.7	1898	Coupeville, Wash.
10	208345		St. s.	WILDWOOD.....	809	550	152.9	30.7	13.0	1911	Port Richmond, N. Y.
11	219356	LVCD	St. s.	WILDWOOD.....	5,590	3,453	390.0	64.2	27.8	1919	Hog Island, Pa.
12	202280		St. s.	Wildwood.....	22	15	69.0	14.5	4.7	1905	Crookport, N. Y.
13	219444	LVGB	St. s.	WILD GOOSE.....	414	209	139.4	25.2	14.2	1919	Savannah, Ga.
14	200997	LBHF	St. s.	WILHELMINA.....	6,725	4,212	435.1	54.1	33.5	1909	Newport News, Va.
15	201355		St. s.	WILKES-BARNE.....	1,107	514	101.4	44.0	16.3	1904	Wilmington, Del.
16	223596		St. s.	Wilkes-Barre.....	77	49	105.7	15.1	8.1	1917	Norfolk, Va.
17	209117	LCDV	St. s.	Williamette.....	903	555	104.7	42.0	15.2	1917	Farhaven, Calif.
18	214976	LIIBO	St. s.	Willapa.....	1,185	604	213.7	42.0	16.0	1917	North Bend, Oreg.
19	208146		St. s.	WILLARD L.....	48	32	81.0	16.1	8.0	1916	Cleveland, Ohio.
20	208382		St. p.	WILLARD V. KING.....	1,103	1,103	308.0	53.8	7.6	1909	Dubuque, Iowa.
21	208634		St. s.	Will and Frank.....	25	17	57.0	15.8	5.9	1911	Erle, Pa.
22	81758		St. w.	Will H. Isom.....	983	619	183.8	36.5	5.0	1901	Ballard, Wash.
23	81396		St. s.	Williet.....	74	37	70.0	10.3	8.7	1892	Trenton, N. Y.
24	220828	MBWG	St. s.	WILLET.....	715	330	181.6	35.5	16.3	1919	Philadelphia, Pa.
25	218731	LSJW	St. s.	WILFARO.....	4,810	3,036	388.8	52.2	27.4	1912	Arlington, Staten Is- land, N. Y.
26	219714	LVTS	St. s.	WILLIHO.....	5,816	3,567	434.3	57.7	27.2	1920	Chester, Pa.
27	205209		St. s.	William M.....	123	95	100.0	22.0	5.4	1908	Wilmington, N. C.
28	219325		St. s.	William, Jr.....	39	21	47.4	14.2	5.5	1916	Mantowoc, Wis.
29	206270	LBCR	St. s.	William Blundon.....	240	129	127.4	22.8	10.4	1909	Solomons, Md.
30	150658		St. s.	Wm. Bowman.....	44	30	72.0	17.4	7.5	1902	Albany, N. Y.
31	220362	MBCQ	St. s.	WILLIAM CAMPION.....	5,766	3,573	384.4	51.2	23.4	1920	Okayama, Japan
32	81323		St. s.	William Connors.....	15	10	41.4	11.1	4.1	1891	Brewer, Me.
33	80636		St. s.	William Cramp.....	55	28	69.0	17.5	7.5	1877	Philadelphia, Pa.
34	81800		St. w.	Wm. Drews.....	55	55	84.0	21.5	3.8	1901	Morgan City, La.
35	81702		St. s.	WILLIAM EDENBORN.....	5,919	4,531	478.0	30.0	30.0	1900	Bay City, Mich.
36	212220		St. w.	W. M. EDENBORN.....	267	267	143.0	33.1	6.5	1913	Pittsburgh, Pa.
37	223539		St. w.	William Echel.....	147	110	112.0	24.0	4.0	1924	Evansville, Ind.
38	81771		St. s.	William Engel.....	47	32	63.1	17.5	7.2	1901	Mantowoc, Wis.
39	215348	LHMV	St. s.	WILLIAM GREEN.....	6,353	3,925	430.0	53.2	33.3	1917	Philadelphia, Pa.
40	81840		St. c.	William Hengerer.....	125	90	91.0	17.9	9.0	1894	Phoenix, N. Y.
41	216054	LJBC	St. s.	WILLIAM ISOM.....	3,321	2,032	292.3	47.2	26.9	1917	Baltimore, Md.
42	205186		St. s.	WILLIAM LIVINGSTONE.....	6,634	4,927	532.0	53.3	32.0	1908	Ecorse, Mich.
43	207697		St. w.	W. M. NORMAN.....	42	42	60.0	14.0	4.0	1910	New Orleans, La.
44	81804		St. s.	WILLIAM NOTTINGHAM.....	4,234	3,076	376.5	50.0	29.0	1902	Buffalo, N. Y.
45	212235		St. p.	WILLIAM PENN.....	5,407	3,200	179.6	32.0	8.0	1914	Wilmington, Del.
46	218460	LRWB	St. s.	WILLIAM PERKINS.....	5,613	3,463	409.8	54.2	29.2	1919	Seattle, Wash.
47	221675	MDGF	St. s.	W. M. ROCKEFELLER.....	14,054	8,790	554.9	75.3	43.0	1921	Newport News, Va.
48	224523		St. w.	W. M. RUPRECHT.....	66	66	87.5	24.1	3.8	1925	Grafton, Ill.
49	225344		St. s.	William Simmons.....	133	90	53.0	24.1	10.3	1926	Trentonville, N. Y.
50	80745		St. s.	William Sprague.....	48	24	63.4	16.2	7.5	1880	Boston, Mass.
51	219603		St. w.	WILLIAM WHIGHAM.....	364	290	147.5	33.4	5.2	1919	Ambridge, Pa.
52	75094		St. s.	William Stewart.....	27	13	52.5	13.2	6.1	1869	Chester, Pa.
53	216708		St. s.	WILLIAM A. AMBERG.....	7,031	5,641	625.0	58.0	31.0	1917	Lorain, Ohio
54	116100		St. s.	WILLIAM A. CARROLL.....	61	30	71.2	18.5	8.5	1883	Trentonville, N. Y.
55	206655		St. s.	WILLIAM A. FIELD.....	80	54	71.0	20.0	12.5	1909	Cleveland, Ohio.
56	76883		St. s.	WILLIAM A. HAZZARD.....	372	267	154.8	29.8	11.8	1890	Shooyagan, Wis.
57	207468		St. s.	William A. Jamison.....	229	116	88.0	27.5	13.5	1910	Noank, Conn.
58	205880		St. s.	WILLIAM A. MCGONAGLE.....	275	183	110.0	28.0	15.0	1908	Lorain, Ohio.
59	214234		St. s.	WILLIAM A. MCGONAGLE.....	7,811	6,006	580.0	60.0	27.9	1916	Ecorse, Mich.
60	214583	LGNH	St. s.	WILLIAM A. MCKENNEY.....	5,855	3,654	395.0	55.1	31.0	1910	Newport News, Va.
61	202305		St. s.	WILLIAM A. PAINE.....	5,798	4,435	480.0	52.0	30.0	1905	Cleveland, Ohio.
62	121187		St. s.	WILLIAM A. REISS.....	4,498	3,472	437.5	50.2	24.5	1901	Lorain, Ohio.
63	220054	LWNV	St. s.	WILLIAM A. WHITNEY.....	145	47	100.0	24.1	11.2	1920	Superior, Wis.
64	204121		St. s.	WILLIAM B. DAVOCK.....	4,220	2,671	420.0	52.0	23.0	1907	St. Clair, Mich.
65	207981		St. s.	WILLIAM B. DICKSON.....	7,568	5,712	580.0	58.2	33.2	1910	Ecorse, Mich.
66	218702		St. s.	William B. Miller.....	17	12	40.7	14.8	6.5	1919	Everett, Mass.

1 Formerly st. s. Undine.

2 Formerly st. s. Edna Christenson.

3 Formerly st. s. Wilbert A. Edwards.

4 Formerly st. s. Wilbert A. Edwards.

5 Formerly st. s. U. S. Navy S. C. No. 131.

6 Formerly st. s. Florence Olson.

7 Formerly st. p. B. F. Younkum.

8 Formerly st. s. White Rose.

9 Formerly st. s. U. S. Navy Willet.

0 Formerly st. s. Richmond Boro.

Line No.	Service	Crew	Indicated horse-power	Name of owner	Home port	Address of owner
1	Frt.	4	60	Bay State Dredging & Contracting Co. (Mass.)	Boston, Mass.	East Boston, Mass.
2	Frt.	24	1,160	Oliver J. Olson & Co. (Calif.)	San Francisco, Calif.	1 Drumm Street, Jeannerette, La.
3	Tow.	2	50	Jeannerette Lumber & Shingle Co. (La.)	New Orleans, La.	Carondelet Building.
4	Frt.	49	2,800	United States Shipping Board	do	do
5	Fsh.	27	275	Morris Fisher Co. (Va.)	Reedville, Va.	Tillsons Wharf.
6	Fsh.	21	500	Deep Sea Fisheries (Me.)	Rockland, Me.	do
7	Fsh.	29	500	Edwards Co. (Va.)	Reedville, Va.	do
8	Pas.	21	1,500	Great Lakes Steamship Co. (Del.)	Oswego, N. Y.	Syracuse, N. Y.
9	Frt.	18	125	Waechter Bros. Co. (Wash.)	Seward, Alaska	Fairbanks, Alaska.
10	Fer.	7	650	Philadelphia & Camden Ferry Co. (N. J.)	Philadelphia, Pa.	Broad Street Station.
11	Frt.	43	2,500	United States Shipping Board	do	Bourse Building.
12	Pas.	3	125	Richard L. McAvoy	New York, N. Y.	1720 East Ninety-third Street.
13	Fsh.	21	550	Deep Sea Fisheries (Me.)	Rockland, Me.	Tillsons Wharf.
14	Pas.	100	6,000	Matson Navigation Co. (Calif.)	San Francisco, Calif.	215 Market Street.
15	Fer.	7	1,400	Central R. R. Co. of New Jersey (N. J.)	New York, N. Y.	143 Liberty Street.
16	Fsh.	5	300	Charles Ciancolini	New Haven, Conn.	371 Blatchley Avenue.
17	Pns.	32	700	Charles R. McCormick Lumber Co. (Del.)	San Francisco, Calif.	215 New Market Street.
18	Frt.	24	500	Hart-Wood Lumber Co. (Calif.)	do	1 Drumm Street.
19	Fsh.	3	55	Case Fish Co. (Ohio)	Cleveland, Ohio	1204 West Eleventh Street.
20	Pas.	750	750	New Orleans, Texas & Mexico R. R. Co. (La.)	St. Louis, Mo.	do
21	Fsh.	4	65	Frank D. Helwig	Buffalo, N. Y.	Dunkirk, N. Y.
22	Pas.	36	880	American Yukon Navigation Co. (W. Va.)	Juneau, Alaska	St. Michael, Alaska.
23	Tow.	4	200	Arthur W. Knight	New York, N. Y.	8 South Street.
24	Msc.	26	1,400	United States Shipping Board	Philadelphia, Pa.	Bourse Building.
25	Frt.	35	3,260	Williams S. S. Co. (Del.)	Wilmington, Del.	Du Pont Building.
26	Frt.	48	2,800	do	do	Do.
27	Frt.	4	40	Hilton Lumber Co.	Wilmington, N. C.	do
28	Fsh.	5	36	William H. Muntzing	Milwaukee, Wis.	Racine, Wis.
29	Fsh.	27	500	Seaboard Oil & Guano Co. (Va.)	Reedville, Va.	Mila, Va.
30	Tow.	3	150	George F. Finnegan	New York, N. Y.	Coney Island, N. Y.
31	Frt.	33	3,000	Garland S. S. Corporation (N. Y.)	do	25 Broadway.
32	Frt.	2	60	Don A. Sargent	Bangor, Me.	Brewer, Me.
33	Tow.	4	250	American Dredging Co. (Pa.)	Philadelphia, Pa.	308 Chestnut Street.
34	Tow.	4	135	Brownell-Drews Lumber Co. (La.)	New Orleans, La.	do
35	Frt.	25	1,800	Pittsburgh S. S. Co. (W. Va.)	Duluth, Minn.	Wolvin Building.
36	Tow.	18	1,400	Angola Transfer Co. (La.)	Baton Rouge, La.	Naples, La.
37	Tow.	14	175	Evansville Sand & Gravel Co. (Ind.)	Evansville, Ind.	Golconda, Ill.
38	Fsh.	6	200	W. R. Badgett	Marquette, Mich.	do
39	Tnk.	40	2,800	Pan-American Petroleum & Transport Co. (Del.)	Los Angeles, Calif.	Security Building.
40	Frt.	4	75	Hattie E. Kill	Buffalo, N. Y.	137 Erie Street.
41	Tnk.	32	1,300	Cuba Distilling Co. (W. Va.)	Baltimore, Md.	Curtis Bay, Md.
42	Frt.	31	1,800	Columbia S. S. Co. (Ohio)	Cleveland, Ohio	1202-1204 Hanna Building.
43	Tow.	4	50	M. E. Norman Co. (La.)	Morgan City, La.	do
44	Frt.	22	1,200	Great Lakes S. S. Co. (Del.)	Oswego, N. Y.	Syracuse, N. Y.
45	Pas.	20	650	Jackson Hughes Co. (Del.)	Wilmington, Del.	Tenth and Market Streets.
46	Frt.	49	2,500	Garland S. S. Corporation (N. Y.)	New York, N. Y.	25 Broadway.
47	Tnk.	40	3,800	Standard Oil Co. (N. J.)	do	26 Broadway.
48	Pas.	5	240	Farmer's & Merchants Transportation Co. (Mo.)	St. Louis, Mo.	8011 South Broadway.
49	Tow.	3	350	Olympia Towing Corporation (N. Y.)	New York, N. Y.	44 Whitehall Street.
50	Tow.	5	200	Rendle-Kenney Dredging & Contracting Co. (Mass.)	Boston, Mass.	209 Condor Street.
51	Tow.	16	750	Carnegie Steel Co. (N. J.)	Pittsburgh, Pa.	Carnegie Building.
52	Tow.	3	125	Hampton Towing Corporation (Va.)	Newport News, Va.	Hampton, Va.
53	Frt.	32	1,800	Producers S. S. Co. (Ohio)	Cleveland, Ohio	Leader-News Building.
54	Tow.	4	200	Carroll Towing Co. (N. Y.)	New York, N. Y.	Pier 5, Bush Docks.
55	Tow.	5	1,000	Great Lakes Towing Co. (N. J.)	Duluth, Minn.	N. P. Dock.
56	Frt.	12	733	Winkworth Fuel & Supply Co. (Mich.)	Detroit, Mich.	8820 West Jefferson Avenue.
57	Tow.	7	1,000	Christina Arhuckle	New York, N. Y.	Old Slip and Water Street.
58	Frt.	16	800	Duluth, Missabe & Northern Ry. Co. (Minn.)	Duluth, Minn.	Wolvin Building.
59	Frt.	29	2,000	Pittsburgh S. S. Co. (W. Va.)	do	do
60	Frt.	34	2,200	Mystle S. S. Co. (Mass.) trustees	Boston, Mass.	111 Devonshire Street.
61	Frt.	27	1,500	Pioneer S. S. Co. (Ohio)	Cleveland, Ohio	1508 Kirby Building.
62	Frt.	32	1,700	Reiss S. S. Co. (Del.)	Duluth, Minn.	Sheboygan, Wis.
63	Tow.	9	450	Whitney Brothers Co. (Wis.)	do	Superior, Wis.
64	Frt.	23	1,400	Interlake S. S. Co. (Ohio)	Cleveland, Ohio	Union Trust Building.
65	Frt.	25	1,800	Pittsburgh S. S. Co. (W. Va.)	Duluth, Minn.	Wolvin Building.
66	Tow.	3	85	William L. Miller Co. (Mass.)	Boston, Mass.	171 Alford Street.

10 Formerly st. s. Conshohocken.  
 11 Formerly st. s. Paul Le Roux.  
 12 Formerly st. s. Eastern Exporter.  
 13 Formerly st. w. Hustler.  
 14 Formerly st. p. Mandeville.

15 Formerly st. s. West Islay.  
 16 Formerly st. s. John Taxls.  
 17 Formerly st. s. Sterling.  
 18 Formerly st. s. John Schroeder.  
 19 Formerly st. s. Frank H. Peavey.

Line No.	Official No.	Signal letters	Rtg	Name of vessel	Tonnage		Dimensions			When built	Where built
					Gross	Net	Length	Breadth	Depth		
1	209859		St. s.	William B. Murray	300	172	151.6	24.1	13.0	1912	Rockland, Me.
2	207252		St. s.	WILLIAM B. SCHILLER	7,521	5,819	580.0	58.0	32.0	1909	Lorain, Ohio
3	202200		St. s.	Wm. D. Ames	30	21	61.3	15.0	6.0	1905	Lorain, Ohio
4	224062	MFSC	St. s.	WILLIAM O. ATWATER <sup>1</sup> ⊕	7,768	6,281	589.2	60.0	27.7	1925	River Rouge, Mich.
5	212197		St. s.	WILLIAM D. CRAWFORD <sup>2</sup> ⊕	6,385	4,890	504.0	54.0	30.0	1914	Lorain, Ohio
6	213036		St. s.	Wm. D. Kropp	33	22	51.0	15.1	8.1	1915	Buffalo, N. Y.
7	811166		St. s.	Wm. E. Cleary	140	110	96.0	17.5	9.0	1887	Lockport, N. Y.
8	201197		St. s.	Wm. E. Cleary	90	61	75.6	19.5	11.0	1904	Newburgh, N. Y.
9	202296		St. s.	WILLIAM E. COREY	6,303	5,045	557.8	53.0	25.5	1905	Chicago, Ill.
10	81437		St. s.	William E. Doron	171	142	79.4	23.0	8.6	1893	Philadelphia, Pa.
11	81807		St. s.	Wm. F. Fitch	3,629	2,632	348.0	48.0	28.0	1902	Wyandotta, Mich.
12	208373	LBTD	St. s.	Wm. F. HERRIN	4,938	3,143	378.0	52.1	29.5	1911	Newport News, Va.
13	81493	KMCW	St. s.	Wm. F. McCAULEY	149	74	90.0	21.0	11.2	1894	Camden, N. J.
14	207481		St. s.	William F. Meseck	104	111	87.6	25.8	11.0	1910	Tottenville, N. Y.
15	81845		St. s.	Wm. F. Pletz	29	17	52.6	14.0	3.4	1902	Vermilion, Ohio
16	117248		St. s.	WILLIAM F. RAPPRICH	4,539	3,503	418.0	50.0	24.0	1903	West Bay City, Mich.
17	205017		St. s.	WILLIAM F. STIFEL <sup>3</sup> ⊕	4,871	3,706	420.0	52.0	24.0	1903	St. Clair, Mich.
18	222325		St. w.	WILLIAM G. CLYDE	304	290	147.5	33.4	5.2	1922	Ambridge, Pa.
19	150368		St. s.	Wm. G. Fox	32	20	61.5	15.2	6.9	1836	Grand Haven, Mich.
20	218690	LSGW	St. s.	Wm. G. Howard	475	218	139.6	30.3	15.7	1919	Savannah, Ga.
21	224850		St. s.	WILLIAM G. MATHER <sup>4</sup> ⊕	8,662	6,810	601.0	62.0	37.2	1925	River Rouge, Mich.
22	63046		St. s.	William G. Perry	610	491	162.0	36.0	20.0	1901	West Bay City, Mich.
23	214684	LGQF	St. s.	Wm. G. WARDEN	9,114	5,686	500.0	68.2	27.0	1917	Newport News, Va.
24	81723		St. s.	Wm. G. Williams	30	20	50.1	15.4	6.5	1900	East Boston, Mass.
25	81744		St. s.	Wm. H. Baldwin	38	26	54.0	16.8	6.8	1901	New Baltimore, N. Y.
26	80445		St. s.	William H. Beard	28	14	54.0	14.7	6.2	1874	Brooklyn, N. Y.
27	80970		St. s.	William H. Clark	69	34	74.1	18.0	8.0	1853	Boston, Mass.
28	127458		St. s.	Wm. H. Coates	195	137	104.0	23.5	9.0	1900	Wilmington, Del.
29	220811	MBVL	St. s.	WILLIAM H. DOHENY <sup>5</sup> ⊕	6,994	4,294	435.0	56.2	33.6	1920	San Francisco, Calif.
30	212354		St. s.	WILLIAM H. DONNER <sup>6</sup> ⊕	6,311	4,843	504.0	54.0	30.0	1914	Ashtabula, Ohio
31	81358		St. s.	Wm. H. Gallison	58	29	68.9	18.2	8.4	1862	Boston, Mass.
32	81846		St. s.	Wm. H. KINCH	58	30	68.0	17.0	9.0	1902	Ferrysburg, Mich.
33	81628	KNRF	St. s.	William H. Moody	259	176	115.0	27.5	9.2	1898	Essex, Mass.
34	205076		St. s.	WILLIAM H. TRUESDALE	5,057	3,764	432.0	52.0	28.0	1908	Lorain, Ohio
35	222986		St. s.	WILLIAM H. WARNER <sup>7</sup> ⊕	7,984	6,277	586.3	60.2	28.0	1923	do.
36	219543	LVMG	St. s.	WILLIAM H. WEBB <sup>8</sup> ⊕	5,980	3,713	400.7	54.2	30.4	1920	Chester, Pa.
37	81749		St. s.	Wm. H. Wickham	33	22	58.2	13.9	5.5	1833	Brooklyn, N. Y.
38	205180		St. s.	WILLIAM H. WOLF <sup>9</sup> ⊕	6,281	4,767	504.0	54.0	30.0	1903	Lorain, Ohio
39	81757		St. s.	William H. Yerkes, jr.	59	40	73.0	18.0	8.4	1901	Solomons, Md.
40	81693		St. s.	Wm. J. Bradley	99	67	84.0	19.5	9.5	1900	Camden, N. J.
41	150185		St. s.	William J. Brennan	33	17	54.6	15.6	6.0	1879	do.
42	205835		St. s.	Wm. J. Conway	65	44	68.7	19.5	8.5	1908	Tottenville, N. Y.
43	203421		St. s.	William J. Dally	80	54	70.6	20.4	9.0	1906	do.
44	212776		St. s.	Wm. J. Davidson	177	120	96.7	25.2	11.9	1914	Mariners, N. Y.
45	121276		St. s.	Wm. J. DONALDSON	173	118	103.0	21.4	12.0	1903	Baltimore, Md.
46	204417		St. s.	WILLIAM J. FILBERT <sup>10</sup> ⊕	7,962	6,189	585.0	60.0	32.0	1907	Lorain, Ohio
47	212224		St. s.	WILLIAM J. GAYNOR	270	183	109.3	24.9	13.4	1914	Elizabethport, N. J.
48	200546		St. s.	Wm. J. Kelly	52	26	66.4	18.8	6.4	1903	Seranton, Miss.
49	207790		St. s.	WILLIAM J. OLCOTT	7,568	5,712	580.0	58.2	33.2	1910	Ecorse, Mich.
50	145635		St. s.	Wm. J. Taylor, jr.	71	35	70.0	19.6	8.5	1892	Tottenville, N. Y.
51	76485		St. s.	William J. Tracy	134	91	85.0	20.5	10.2	1884	Philadelphia, Pa.
52	225506		St. p.	Wm. J. Twining	359	246	157.7	32.0	5.5	1881	Mobile, Ala.
53	223607		St. s.	WILLIAM K. FIELD <sup>11</sup> ⊕	8,195	6,369	588.0	60.3	27.7	1924	Toledo, Ohio
54	203441		St. s.	Wm. L. Parkhurst	50	39	69.8	18.6	5.2	1906	Croton, N. Y.
55	111172		St. s.	WILLIAM L. STRONG	203	138	102.0	24.0	12.6	1898	Camden, N. J.
56	81154		St. s.	William M. Dove	18	9	50.0	13.5	6.5	1887	Baltimore, Md.
57	80330		St. s.	Wm. M. Flanders	58	29	75.4	15.7	7.5	1872	East Boston, Mass.
58	200478	KSTD	St. s.	WILLIAM M. WADLEY <sup>12</sup> ⊕	154	104	89.7	21.5	10.5	1903	Chester, Pa.
59	217126	LNKS	St. s.	WILLIAM N. PAGE	5,438	3,339	368.6	55.2	30.5	1918	Camden, N. J.
60	81217		St. s.	Wm. P. Congdon	68	34	75.2	18.0	7.8	1889	do.
61	216311		St. s.	WILLIAM P. COWAN	5,429	3,962	420.0	55.0	28.0	1918	Lorain, Ohio
62	210805		St. w.	Wm. P. HALL	195	195	160.0	31.0	5.0	1912	Evansville, Ind.
63	222590		St. w.	Wm. P. FISEK	96	96	120.5	22.5	4.0	1922	Nashville, Tenn.

<sup>1</sup> Formerly st. s. Henry N. Du Bois.<sup>2</sup> Formerly st. s. Sinaloa.<sup>3</sup> Formerly st. s. Normandia.<sup>4</sup> Formerly st. s. Peter Coates.<sup>5</sup> Formerly st. s. Laborer.<sup>6</sup> Formerly st. s. City of Salem.<sup>7</sup> Formerly st. s. Wm. Henry Webb.<sup>8</sup> Formerly st. s. <sup>a</sup> Pallas. <sup>b</sup> Christiana Baird.<sup>9</sup> Formerly s. s. <sup>a</sup> Fireproof.<sup>10</sup> Formerly s. s. <sup>a</sup> U. S. E. F. C. A. I. S. O. No. 1.<sup>11</sup> Formerly st. s. William M. Mills.

Line No.	Service	Crew	Indicated horse-power	Name of owner	Home port	Address of owner
1	Fsh.	32	700	Fisheries Products Co. (N. C.)	Wilmington, N. C.	
2	Frt.	25	1,880	Pittsburgh S. S. Co. (W. Va.)	Duluth, Minn.	Wolvin Building.
3	Fsh.	6	60	Lake Erie Fish Co. (Pa.)	Erie, Pa.	23 North Park Row.
4	Frt.	30	2,050	Wilson Transit Co. (Ohio)	Cleveland, Ohio.	Kirby Building.
5	Frt.	25	1,800	Virginia S. S. Co (Ohio)	do.	Leader-News Building.
6	Tow.	2	75	Charles Fix	Buffalo, N. Y.	1820 Niagara Street.
7	Frt.	6	120	Edward H. Huntley	New York, N. Y.	531 Sixty-eighth Street.
8	Tow.	6	240	Cornell Steamboat Co. (N. Y.)	Albany, N. Y.	Kingston, N. Y.
9	Frt.	25	1,800	Pittsburgh Steamship Co. (W. Va.)	Duluth, Minn.	Wolvin Building.
10	Fer.	6	150	Burlington & Bristol Steamboat Ferry Co. (N. J. and Pa.)	Philadelphia, Pa.	Bristol, Pa.
11	Frt.	21	1,420	Jenkins S. S. Co. (Ohio)	Cleveland, Ohio.	Union Trust Building.
12	Tnk.	40	2,000	Associated Oil Co. (Calif.)	San Francisco, Calif.	79 Montgomery Street.
13	Tow.	7	640	Atlantic Towing Co. (Del.)	Savannah, Ga.	228 East Bay Street.
14	Tow.	6	600	Meseck Towing & Transportation Co. (N. J.)	New York, N. Y.	Pier 59, North River.
15	Tow.	3	60	John H. Worner	Cleveland, Ohio.	Loran, Ohio.
16	Frt.	22	1,600	Forest City Steamship Co. (Ohio)	do.	1064 Union Trust Building.
17	Pas.	26	1,500	Columbia S. S. Co. (Ohio)	do.	1202 Hanna Building.
18	Tow.	6	1,400	Carnegie Steel Co. (N. J.)	Pittsburgh, Pa.	Carnegie Building.
19	Tow.	2	120	Cowles Towing Co. (N. Y.)	Buffalo, N. Y.	360 Ohio Street.
20	Tow.	16	900	Thomas J. Howard	New York, N. Y.	1 Broadway.
21	Frt.	34	2,500	Cleveland-Cliffs S. S. Co. (Ohio)	Cleveland, Ohio.	Union Trust Building.
22	Msc.	11	268	Pittsburgh Coal Co. (Ohio)	do.	542 Rockefeller Building.
23	Tnk	46	3,000	Standard Oil Co. (N. J.)	New York, N. Y.	26 Broadway.
24	Tow.	2	150	Ross Tow Boat Co. (Mass.)	Boston, Mass.	28 T Wharf.
25	Tow.	4	106	Cornell Steamboat Co. (N. Y.)	Albany, N. Y.	Kingston, N. Y.
26	Tow.	3	175	Williams Towing Corporation (N. Y.)	New York, N. Y.	299 McDougal Street.
27	Tow.	5	200	Commercial Towing Co. (Mass.)	Boston, Mass.	Commercial Wharf.
28	Frt.	1	125	John E. Matton & Son	Albany, N. Y.	Waterford, N. Y.
29	Tnk.	40	3,100	Fan American Petroleum & Transport Co. (Del.)	Los Angeles, Calif.	Security Building.
30	Frt.	24	1,900	Mahoning S. S. Co. (Ohio)	Cleveland, Ohio.	Leader-News Building.
31	Tow.	5	300	Reliable Towing & Transportation Co. (Del.)	New York, N. Y.	11 Moore Street.
32	Tow.	5	360	Great Lakes Dredge & Dock Co. (N. J.)	Duluth, Minn.	First National Bank Building.
33	Frt.	6	360	Rockport Granite Co. (Mass.)	Gloucester, Mass.	Rockport, Mass.
34	Frt.	22	1,600	Brown Steamship Co. (N. Y.)	Buffalo, N. Y.	Grand Island, N. Y.
35	Frt.	33	2,200	Panda S. S. Co. (Ohio)	Cleveland, Ohio.	Kirby Building.
36	Frt.	41	3,000	United States Shipping Board	Philadelphia, Pa.	Bourse Building.
37	Pas.	4	60	James H. Blaisdell	New York, N. Y.	1565 First Avenue.
38	Frt.	20	1,600	Garland S. S. Co. (Ind.)	Chicago, Ill.	208 South La Salle Street.
39	Tow.	8	350	Doane Tow Boat Co. (Mass.)	Boston, Mass.	Lewis Wharf.
40	Tow.	10	350	American Dredging Co. (Pa.)	Philadelphia, Pa.	308 Chestnut Street.
41	Tow.	3	70	George O. Wilson	Newark, N. J.	618 Market Street.
42	Tow.	4	200	Stanwood Towing Co. (N. J.)	New York, N. Y.	Staten Island Ferry Terminal.
43	Tow.	7	150	Dalley's Towing Line (N. J.)	do.	One hundred and thirty-fifth Street and Park Avenue.
44	Tow.	6	250	Erie Railroad Co. (N. Y.)	do.	50 Church Street.
45	Tow.	13	600	Wm. J. Donaldson	Philadelphia, Pa.	Pier 4, Chestnut Street.
46	Frt.	25	1,880	Pittsburgh Steamship Co. (W. Va.)	Duluth, Minn.	Wolvin Building.
47	Frb.	12	950	City of New York	New York, N. Y.	Municipal Building.
48	Tow.	8	150	Suderman & Young (Tex)	Galveston, Tex.	820 United States National Bank Building.
49	Frt.	25	1,800	Pittsburgh Steamship Co. (W. Va.)	Duluth, Minn.	Wolvin Building.
50	Tow.	5	350	William J. Taylor	New York, N. Y.	42 Franklin Avenue, S. I.
51	Tow.	6	224	Steamtug William J. Tracy (N. Y.)	do.	1 Broadway.
52	Tow.	30	200	Doullut & Ew'a (La.)	Mobile, Ala.	Masher Building.
53	Frt.	34	2,200	Reiss Steamship Co. (Del.)	Duluth, Minn.	Shoboygan, Wis.
54	Fer.	2	100	Manhattan State Hospital.	New York, N. Y.	Ward Island, N. Y.
55	Frb.	10	400	City of New York	do.	Municipal Building.
56	Tow.	4	80	Vivian Phillips	Baltimore, Md.	Towson, Md.
57	Tow.	9	250	S. & S. Towboat Co. (La.)	New Orleans, La.	Commercial Building.
58	Frt.	6	600	Ocean Steamship Co. of Savannah (Ga.)	New York, N. Y.	Pier 52, North River.
59	Frt.	51	2,600	Mitic Steamship Co. (trustees)	Boston, Mass.	111 Devonshire Street.
60	Tow.	6	200	Savannah Lighterage & Transfer Co. (Ga.)	Savannah, Ga.	28 Bay Street East.
61	Tnk.	33	2,000	Standard Oil Co. (Ind.)	Chicago, Ill.	Whiting, Ind.
62	Pas.	24	276	Blasso Ferry Co. (La.)	New Orleans, La.	171 Walnut Street.
63	Frt.	11	100	Nashville Builders Supply Co. (Tenn.)	Nashville, Tenn.	Foot Fatherland Street.

<sup>a</sup> Tea Rosa.  
<sup>b</sup> S. O. Co. No. 8.  
<sup>c</sup> S. T. Co. No. 8.  
<sup>d</sup> Socony 8.

<sup>11</sup> Formerly st. s.

<sup>a</sup> J. H. Rutter.  
<sup>b</sup> New York Central Lighterage Co. No.  
<sup>c</sup> New York Central No. 9.  
<sup>d</sup> G. C. Cleveland.

<sup>11</sup> Formerly st. s.

<sup>11</sup> Formerly U. S. Engineer Corps St. p. Wm. J. Twining.  
<sup>11</sup> Formerly st. s. Robert Van Wyck.  
<sup>11</sup> Formerly st. s. John L. Lowry.

Line No.	Official No.	Signal letters	Rig	Name of vessel	Tonnage		Dimensions			When built	Where built
					Gross	Net	Length	Breadth	Depth		
					Feet			Feet			
1	81705	LBGV	St. s.	WILLIAM P. PALMER	2,293	1,609	242.0	42.0	26.6	1900	Cleveland, Ohio
2	208157		St. s.	WILLIAM P. PALMER	7,602	5,746	580.0	58.2	33.2	1910	Ecorse, Mich.
3	202859		St. s.	WILLIAM P. SNYDER	0,939	5,492	530.0	56.2	32.0	1906	do
4	209662		St. s.	WILLIAM P. SNYDER, Jr.	8,603	6,650	690.0	64.2	34.2	1912	do
5	222815		St. s.	Wm. R. Hulsizer	45	36	63.0	15.0	6.0	1901	Buffalo, N. Y.
6	81597		St. s.	WILLIAM R. LINN	3,878	2,637	400.0	48.3	23.9	1898	Chicago, Ill.
7	81806		St. s.	William S. Brusstar	174	99	132.0	20.0	0.6	1902	Baltimore, Md.
8	80149		St. s.	Wm. S. Earl	24	12	65.0	14.8	5.8	1859	Philadelphia, Pa.
9	80501		St. s.	Wm. Stokley	83	83	96.5	18.0	8.4	1875	do
10	77163		St. s.	WILLIAM S. VARE	26	19	45.8	13.6	5.7	1894	do
11	224899		St. s.	WILLIAM T. COLLINS	593	403	142.0	37.5	13.5	1925	Mariners Harbor, N. Y.
12	135283		St. s.	Wm. T. Lancaft	65	45	60.0	20.4	6.0	1877	Norwalk, Conn.
13	202866		St. s.	WILLIAM T. ROBERTS	0,359	5,063	604.0	54.1	30.0	1906	Wyandotte, Mich.
14	221608	MDBP	St. s.	Wm. Boyce Thompson	7,061	4,350	430.3	69.3	33.2	1921	Quincy, Mass.
15	81101		St. s.	Willie	38	19	56.0	16.0	6.0	1885	Brooklyn, N. Y.
16	81538		St. s.	Willie	14	9	40.2	14.0	4.8	1896	Philadelphia, Pa.
17	80317		St. s.	Willie Brown	19	10	47.0	13.0	6.0	1871	Buffalo, N. Y.
18	81864		St. s.	Willie Welch	40	31	51.9	16.8	9.2	1903	South Amboy, N. J.
19	217129	LNKW	St. s.	WILLIAMANTIC	4,857	2,092	379.4	53.0	27.0	1918	Tacoma, Wash.
20	208397		St. s.	WILLIS L. KING	7,568	5,712	680.0	68.2	33.2	1911	Ecorse, Mich.
21	200370		St. s.	Willoughby	147	95	104.5	22.0	6.8	1903	South Rondout, N. Y.
22	218903	LSTV	St. s.	WILLPOLO	4,810	3,036	386.8	52.2	27.4	1910	Arlington, N. Y.
23	219628	LVQP	St. s.	WILLPOLO	5,810	3,567	434.3	57.7	27.2	1920	Chester, Pa.
24	80884		St. s.	Wilmington	161	110	122.0	22.0	6.0	1882	Philadelphia, Pa.
25	81704		St. s.	WILMINGTON	225	93	88.0	22.0	12.2	1900	Wilmington, Del.
26	211092	LDGS	St. s.	Wilmington	990	571	199.0	41.6	15.4	1913	North Bend, Oreg.
27	204238		St. s.	WILPEN	7,612	5,851	554.0	58.2	33.0	1907	Ecorse, Mich.
28	219401	LVFH	St. s.	WILCOX	5,926	3,808	401.9	54.2	31.3	1919	Tampa, Fla.
29	224175	MFQC	St. s.	WILSON	144	58	90.1	19.6	10.3	1899	Detroit, Mich.
30	81063		St. s.	Wilson P. Foss	58	39	64.2	18.0	8.1	1899	Brooklyn, N. Y.
31	222720	MDWG	St. s.	WILTON	1,827	1,094	231.6	40.2	24.3	1923	Sparrows Point, Md.
32	202446		St. s.	Wincoo	188	112	122.3	23.8	8.3	1905	Solomons, Md.
33	127163	KMVQ	St. s.	Winchester	415	265	146.2	34.2	12.4	1896	Prosper, Oreg.
34	157591		St. s.	Windsor	107	73	80.4	21.0	9.7	1900	Noank, Conn.
35	216767	LMNH	St. s.	WINDING GULF	5,438	3,339	368.6	55.2	30.5	1918	Camden, N. J.
36	81475		St. s.	Windsor	193	140	74.4	50.0	4.0	1894	Summersville, N. Y.
37	211820		St. s.	Windsor	208	113	101.0	29.6	8.7	1913	Tottenville, N. Y.
38	81413		St. s.	Winfield S. Cahill	54	28	71.0	18.5	8.0	1892	Baltimore, Md.
39	81026	KNRC	St. s.	WINFRED	2,551	1,520	283.5	42.2	21.1	1898	Bath, Me.
40	200417		St. w.	Winifrede	209	147	119.6	25.2	5.4	1903	Marletta, Ohio
41	137071		St. s.	Winnetka	23	16	74.6	10.6	5.1	1903	Alexandria Bay, N. Y.
42	81260		St. s.	Winona	20	10	47.0	13.2	6.7	1890	Noank, Conn.
43	219873	LWGV	St. s.	WINONA	4,964	3,034	390.0	54.2	27.8	1920	Hog Island, Pa.
44	218851	LSQR	St. s.	WINONA COUNTY	6,049	3,707	395.5	55.0	31.4	1919	Kearny, N. J.
45	219746	LVWR	St. s.	WINSTON-SALEM	6,223	3,842	395.3	55.1	31.4	1920	Wilmington, N. C.
46	81182		St. s.	Winter Harbor	30	24	70.4	14.0	4.5	1887	Bath, Me.
47	214447		St. s.	WINTERHUR	103	62	70.1	19.3	9.6	1916	Wilmington, Del.
48	81441		St. s.	Winthrop	91	68	70.8	17.6	6.8	1893	Essex, Mass.
49	81543	KNSH	St. s.	WINTHROP	352	230	125.4	26.3	15.0	1890	Philadelphia, Pa.
50	81762		St. s.	Winthrop	13	20	57.0	16.5	6.8	1900	Winthrop, N. C.
51	115912		St. s.	WINTHROP	58	33	80.0	18.5	7.5	1883	Wilmington, Del.
52	157399		St. s.	Winyah	143	74	115.0	20.5	9.4	1894	Sparrows Point, Md.
53	218348	LRQM	St. s.	WYNAH	5,492	3,376	400.7	54.2	30.4	1910	Harriman, Pa.
54	80801		St. s.	WYCONSIN	1,921	1,567	209.0	40.0	20.9	1881	Wyandotte, Mich.
55	212367		St. s.	WYCONSIN	98	50	71.0	20.0	12.5	1914	Cleveland, Ohio
56	217929	LQTP	St. s.	WYCONSIN BRIDGE	3,545	2,179	324.0	46.2	25.0	1919	Newark, N. J.
57	200646		St. s.	Witch	44	17	60.0	18.0	7.2	1904	Hay City, Mich.
58	81043		St. s.	Wizurna	98	49	101.5	19.2	7.5	1884	Bath, Me.
59	219939	LWMK	St. s.	Wizard	188	127	94.2	24.6	13.0	1920	Camden, N. J.
60	81245		St. s.	Wonder	31	17	58.2	16.8	6.9	1889	Tottenville, N. Y.
61	224308		St. w.	Woodland	91	53	81.3	20.4	3.9	1915	Portland, Oreg.
62	217037	LQVD	St. s.	Woodman	358	198	126.0	29.9	13.7	1919	Solomons, Md.
63	218401	LRVT	St. s.	WOODMANSIE	3,283	1,996	324.0	46.2	25.0	1919	Newark, N. J.
64	77486		St. s.	Woodmencey	82	56	70.7	20.5	10.0	1901	Athens, N. Y.
65	218232	LRKT	St. s.	WORCESTER	5,718	3,530	409.6	54.4	27.4	1910	Groton, Conn.
66	222830		St. s.	WORRELL CLARKSON	8,203	6,789	588.0	60.2	27.4	1923	Toledo, Ohio
67	212792		St. s.	Worth, J.	12	8	55.6	13.3	3.0	1914	Atkinson, N. C.
68	81432		St. s.	Wotan	886	712	191.6	36.6	13.0	1893	Marino City, Mich.

1 Formerly st. s. John J. Hagan.

3 Formerly st. s. Enterprise.

4 Formerly st. s. E. D. Carter.

5 Formerly st. s. Augustus J. Phillips.

6 Formerly st. s. Yaphank.

6 Formerly st. s. Cajacet.

7 Formerly a U. S. Engineers, st. s. General J. J. Wilson.

b U. S. Harbor Tug Wilson.

8 Formerly st. s. Louisa.

6 Formerly st. s. Coquille River.

10 Formerly st. s. D. B. Dearborn.

a David H.

11 Formerly st. s. b August Johnson.

c Stephen Guardino.

13 Formerly a St. w. Winifrede.

b U. S. S. Winifrede.



Line No.	Service	Crew	Indicated horse-power	Name of owner	Home port	Address of owner
1	Frt.	31	900	American Steamship Co. (N. Y.)	Buffalo, N. Y.	Prudential Building.
2	Frt.	31	1,800	Pittsburgh Steamship Co. (W. Va.)	Duluth, Minn.	Wolvin Building.
3	Frt.	33	1,700	Shenango Steamship Co. (Ohio)	Cleveland, Ohio	Union Trust Building.
4	Frt.	35	2,500	Shenango Furnace Co. (Pa.)	Pittsburgh, Pa.	812 Oliver Building.
5	Tow.	3	150	William P. Baker	Oswego, N. Y.	Durhamville, N. Y.
6	Frt.	30	1,800	Pittsburg S. S. Co. (W. Va.)	Duluth, Minn.	Wolvin Building.
7	Fsh.	6	275	Lancaster Fish & Guano Co. (Va.)	Reedville, Va.	Whitestone, Va.
8	Tow.	2	120	Cornell Steamboat Co. (N. Y.)	Albany, N. Y.	Kingston, N. Y.
9	Pol.	14	350	City of Philadelphia	Philadelphia, Pa.	City Hall.
10	Tow.	3	75	Peter Haagan	do.	127 Walnut Street.
11	Fer.	5	1,200	City of New York	New York, N. Y.	Municipal Building.
12	Oys.	5	75	Ernest E. Ball	New Haven, Conn.	89 Front Street.
13	Frt.	26	1,650	American Steamship Co. (N. Y.)	Buffalo, N. Y.	Prudential Building.
14	Tnk.	34	3,000	Sinclair Navigation Co. (Del.)	New York, N. Y.	45 Nassau Street.
15	Frt.	5	75	Gowanus Towing Co. (N. Y.)	do.	Foot Smith Street.
16	Tow.	4	75	William E. Bernard	Philadelphia, Pa.	Pier 75, North Wharves.
17	Tow.	5	100	Davidson Steamship Co. (Minn.)	Duluth, Minn.	Bay City, Mich.
18	Tow.	5	75	Pennsylvania R. Co. (Pa.)	New York, N. Y.	Jersey City, N. J.
19	Frt.	44	2,500	United States Shipping Board	Tacoma, Wash.	
20	Frt.	24	1,800	Interstate Steamship Co. (W. Va.)	Duluth, Minn.	212 Exchange Building
21	Pas.	6	250	Rock Hall & Baltimore Transportation Co. (Md.)	Baltimore, Md.	Pier 4, Pratt Street.
22	Frt.	38	2,500	Williams Steamship Co. (Del.)	Wilmington, Del.	Du Pont Building.
23	Frt.	40	3,000	do.	do.	Do.
24	Pas.	6	300	W. C. Manson	Wilmington, N. C.	
25	Tow.	7	650	Pennsylvania R. R. Co. (Pa.)	New York, N. Y.	Jersey City, N. J.
26	Frt.	23	500	Charles Nelson Co. (Calif.)	San Francisco, Calif.	230 California Street.
27	Frt.	33	2,000	Shenango Steamship Co. (Ohio)	Cleveland, Ohio	1900 Union Trust Building.
28	Frt.	40	3,000	United States Shipping Board	Tampa, Fla.	
29	Tow.	7	350	Washington Tug & Barge Co. (Wash.)	Seattle, Wash.	Pier 40.
30	Tow.	4	178	Cornell Steamboat Co. (N. Y.)	Albany, N. Y.	Kingston, N. Y.
31	Frt.	26	1,300	Eastern Steamship Lines (Me.)	Portsmouth, N. H.	Ellot, Me.
32	Frt.	3	320	Mary C. Huntley	New York, N. Y.	Greenport, L. I.
33	Frt.	19	260	Russell J. Hubbard	Marshfield, Oreg.	Reedsport, Oreg.
34	Tow.	7	170	Berwind White Coal Mining Co. (Pa.)	New York, N. Y.	1 Broadway.
35	Frt.	40	2,500	Myrtle Steamship Co. (trustees)	Boston, Mass.	111 Devonshire Street.
36	Fer.	3	35	New York State Railways (N. Y.)	Rochester, N. Y.	
37	Mso.	8	300	U. S. Gypsum Transportation Co. (N. Y.)	New York, N. Y.	17 State Street.
38	Frt.	5	200	New Haven Towing Co. (Conn.)	New Haven, Conn.	Belle Dock.
39	Tnk.	32	1,200	Gulf Refining Co. (Tex.)	Port Arthur, Tex.	West Port Arthur, Tex.
40	Tow.	1	350	National Transportation Co. (Del.)	Pittsburgh, Pa.	Oliver Building.
41	Tow.	3	35	Johan Christoffersen	New York, N. Y.	Brooklyn, N. Y.
42	Fsh.	5	50	Seaconnet River Fishing Co. (R. I.)	Newport, R. I.	Tiverton, R. I.
43	Frt.	36	2,500	Export Steamship Corporation (N. Y.)	New York, N. Y.	25 Broadway.
44	Frt.	39	2,500	United States Shipping Board	Newark, N. J.	Kearny, N. J.
45	Frt.	43	2,800	do.	Wilmington, N. C.	
46	Frt.	4	150	Independent Steamboat Co. (Mo.)	Bath, Mo.	Boothbay Harbor, Me.
47	Tow.	5	250	Reading Co. (Pa.)	Wilmington, Del.	Foot King Street.
48	Pas.	7	150	Harriet Virginia Pease	New York, N. Y.	Yonkers, N. Y.
49	Tow.	12	800	J. S. Packard Dredging Co. (N. J.)	Providence, R. I.	1004 Turks Head Building.
50	Frt.	6	50	P. P. Walker	Norfolk, Va.	
51	Tow.	3	200	William E. Hedger	New York, N. Y.	25 Broadway.
52	Frt.	6	300	Marlin Christiansen	Duluth, Minn.	Lako Avenue, South.
53	Frt.	45	3,000	United States Shipping Board	Philadelphia, Pa.	Bourse Building.
54	Pas.	38	650	Goodrich Transit Co. (Del.)	Duluth, Minn.	228 Lake Avenue South.
55	Tow.	5	500	Great Lakes Towing Co. (N. J.)	do.	N. P. Dock.
56	Frt.	37	1,500	American S. S. Corporation (Del.)	New York, N. Y.	11 Stone Street.
57	Frt.	2	175	Wm. H. Sharp	Port Huron, Mich.	Bay City, Mich.
58	Pas.	6	150	Eastern Steamship Lines (Me.)	Portsmouth, N. H.	Ellot, Me.
59	Tow.	10	650	United States Shipping Board	Philadelphia, Pa.	Bourse Building.
60	Tow.	4	42	Newton Creek Towing Co. (N. Y.)	New York, N. Y.	Long Island City, N. Y.
61	Mse.	4	168	G. M. Walker	Portland, Oreg.	150 First Street.
62	Tow.	13	1,000	Cahill Towing Line (N. J.)	New York, N. Y.	11 Moore Street.
63	Frt.	38	1,500	United States Shipping Board	Newark, N. J.	Kearny, N. J.
64	Tow.	5	100	James F. Woodmancy	New York, N. Y.	Jersey City, N. J.
65	Frt.	45	2,500	United States Shipping Board	New London, Conn.	Groton, Conn.
66	Frt.	31	2,100	Kinsman Transit Co. (Ohio)	Cleveland, Ohio	Rockefeller Building.
67	Frt.	2	15	W. A. Bordeaux	Wilmington, N. C.	
68	Frt.	13	490	R. W. Smith	Grand Haven, Mich.	Manistee, Mich.

<sup>13</sup> Formerly st. s. Esther C.

<sup>14</sup> Formerly st. s. S. Thos. Brown.

<sup>15</sup> Formerly st. s. Dunnedness.

<sup>16</sup> Formerly st. s.   
 {<sup>a</sup> Wisconsin.   
 {<sup>b</sup> Naonil.   
 {<sup>c</sup> E. G. Crosby.   
 {<sup>d</sup> Pilgrim.

<sup>17</sup> Formerly st. s. {<sup>a</sup> Wisconsin Bridge.

{<sup>b</sup> Sophie Frankel.

{<sup>c</sup> Joseph P. Ford.

<sup>18</sup> Formerly st. s. {<sup>d</sup> Fred B. Dalzell.

Line No.	Official No.	Signal letters	Rlg	Name of vessel	Tonnage		Dimensions			When built	Where built
					Gross	Net	Length	Breadth	Depth		
1	136381		St. s.	Wright	96	48	86.4	21.4	9.6	1893	Bath, Me.
2	81850		St. s.	WYADDA	132	90	85.9	19.1	11.0	1902	Seattle, Wash.
3	206458		St. s.	WYANDOTTE	2,450	1,541	346.0	45.2	24.0	1908	Ecorse, Mich.
4	217716	LQGV	St. s.	WYNOOCHE	6,965	3,756	400.7	54.2	30.4	1919	Harriman, Pa.
5	81063		St. p.	Wyoming	833	541	171.0	36.7	13.4	1885	Wilmington, Del.
6	203905	KVTB	St. s.	WYOMING	398	270	140.0	26.8	15.8	1906	Port Richmond, N. Y.
7	219060	LTIS	St. s.	WYOMING	2,689	1,607	253.4	43.8	26.2	1919	Manitowoc, Wis.
8	200586	KSVB	St. s.	WYOMISSING	222	151	104.6	24.0	11.8	1904	Philadelphia, Pa.
9	218706	LSHR	St. s.	WYTHEVILLE	6,098	3,760	395.5	55.0	31.4	1919	Kearny, N. J.
10	27018		St. s.	Xiphias	29	14	53.5	14.5	5.1	1894	Noank, Conn.
11	222884		St. s.	YACHT SUPPLY	12	8	37.0	9.2	4.6	1923	Buffalo, N. Y.
12	220520	MBHR	St. s.	YAKA	5,970	3,700	400.7	64.2	30.2	1920	Harriman, Pa.
13	218164	LRHS	St. s.	YAKLOK	6,046	4,420	401.0	53.1	32.0	1919	Seattle, Wash.
14	204047	KWBR	St. s.	YALE	3,818	514	376.0	61.3	20.2	1906	Chester, Pa.
15	206972		St. s.	Yale	99	30	71.0	20.0	10.2	1909	Cleveland, Ohio.
16	223525		St. s.	YALE	1,070	1,136	223.8	42.1	14.1	1923	Elizabethport, N. J.
17	220770	MBSV	St. s.	YALZA	5,976	3,700	400.7	61.2	30.2	1920	Harriman, Pa.
18	221457	MCWQ	St. s.	YANKEE ARROW	8,044	4,960	468.3	62.7	32.0	1921	Camden, N. J.
19	221912	MDKJ	St. s.	YANKTON	644	232	189.0	27.3	16.7	1893	Leith, Scotland
20	208670		St. s.	Yantic	35	19	56.6	18.0	5.0	1912	Noank, Conn.
21	220717	MBRK	St. s.	YAPALAGA	5,976	3,700	400.7	64.2	30.2	1920	Harriman, Pa.
22	213693	LFPN	St. s.	YAUQE	1,414	948	246.0	38.4	15.5	1915	Ecorse, Mich.
23	27677		St. s.	Yellow Jacket	60	28	66.6	18.5	8.5	1900	Seattle, Wash.
24	204278	KWFI	St. s.	Yellowstone	707	456	188.6	38.2	13.6	1907	Fairhaven, Calif.
25	218038	LRCN	St. s.	YESORINO	5,749	3,559	409.0	61.4	27.4	1919	Baltimore, Md.
26	219052	LTGH	St. s.	YOMACHICHI	7,225	4,065	402.1	64.0	34.4	1919	Tampa, Fla.
27	221009	MCJW	St. s.	YORBA LINDA	6,900	4,250	435.0	66.2	33.5	1921	Alameda, Calif.
28	210847		St. s.	York	1,152	783	184.7	36.1	11.9	1912	Wilmington, Del.
29	218160	LRIHQ	St. s.	YORK HARBOR	2,427	1,471	264.0	42.2	21.9	1919	Mariners Harbor, N. Y.
30	27032		St. s.	YOSEMITE	3,554	2,719	355.0	60.0	28.0	1901	Wyandotte, Mich.
31	215958	LJPT	St. s.	YOSEMITE	6,077	4,409	402.6	53.0	32.0	1918	Oakland, Calif.
32	222722		St. s.	YOSEMITE	1,782	1,120	210.7	42.1	17.3	1923	San Francisco, Calif.
33	218078	LRFD	St. s.	YOUNGSTOWN	6,633	4,121	395.5	55.0	31.4	1919	Kearny, N. J.
34	220605		St. s.	YOUNGSTOWN	8,202	6,436	690.0	60.2	27.8	1920	Lorain, Ohio.
35	222704		St. s.	YOUNGSTOWN	1,653	1,056	206.0	44.0	17.4	1922	Mariners Harbor, N. Y.
36	92936	KPBW	St. s.	YUKON	5,863	3,638	360.0	50.0	19.9	1899	Philadelphia, Pa.
37	165172		St. w.	Yukon	642	603	164.8	35.3	5.9	1913	Seattle, Wash.
38	217332	LPDJ	St. s.	YUKON	4,843	3,635	379.4	53.0	27.0	1918	Tacoma, Wash.
39	214550	LGTF	St. s.	YUMURI	1,835	1,133	270.0	39.5	19.7	1902	Blyth, England
40	212583	LDQG	St. t.	ZACAPA	4,567	2,772	378.9	50.3	29.1	1909	Belfast, Ireland
41	201817		St. s.	Zapora	318	187	146.0	24.0	11.4	1905	Tacoma, Wash.
42	218701	LSHP	St. s.	ZAREMBO	4,957	3,073	380.2	53.1	27.0	1919	do
43	28129		St. s.	ZENITH CITY	3,581	2,435	387.5	48.3	23.9	1895	Chicago, Ill.
44	28142		St. s.	Zetes	44	22	58.8	17.4	6.9	1900	East Boston, Mass.
45	136106		St. s.	Zillah	748	583	201.7	37.0	13.0	1890	West Bay City, Mich.
46	216984	LNCM	St. s.	ZIRKEL	6,073	4,427	402.6	53.0	32.0	1918	Oakland, Calif.
47	225632	MGCR	St. s.	Zizania	439	298	157.8	27.3	10.7	1888	Baltimore, Md.
48	28101		St. s.	Zophar Mills	185	121	120.5	25.2	8.0	1882	Wilmington, Del.
49	28145		St. s.	Zoraya	129	88	113.4	18.0	10.8	1901	Port Jefferson, N. Y.

1 Formerly st. s. Eleanor L. Wright.

2 Formerly st. s. Lake Galata.

3 Formerly (a) British st. y. Penelope.

(b) U. S. Navy st. s. Yankton.

4 Formerly st. s. H. H. Porter.

Line No.	Service	Crew	Indicated horse-power	Name of owner	Home port	Address of owner
1	Tow.	9	490	Edward A. Wheeler.....	New York, N. Y.	330 West Eleventh Street.
2	Tow.	5	450	Henry C. Peterson (Calif.).....	San Francisco, Calif.	Pier 16.
3	Frt.	20	1,100	Wyandotte Transportation Co. (Mich.).....	Detroit, Mich.	1622 Ford Building.
4	Frt.	32	3,000	United States Shipping Board.....	Philadelphia, Pa.	Bourse Building.
5	Fer.	6	600	City of New York.....	New York, N. Y.	Municipal Building.
6	Frt.	16	900	Bee Line Transportation Co. (Del.).....	Perth Amboy, N. J.	Box 282.
7	Frt.	41	1,500	Merchants & Miners Transportation Co. (Md.).....	Baltimore, Md.	Pier 3, Pratt Street.
8	Tow.	12	500	Reading Co.....	Philadelphia, Pa.	Reading Terminal.
9	Frt.	40	3,000	United States Shipping Board.....	Newark, N. J.	Kearny, N. J.
10	Tow.	3	150	O. A. Gilbert.....	Boston, Mass.	99 State Street.
11	Misc.	1	30	Great Lakes Transit Corporation (N. Y.).....	Buffalo, N. Y.	223 Erie Street.
12	Frt.	45	3,000	United States Shipping Board.....	Philadelphia, Pa.	Bourse Building.
13	Frt.	45	2,800	do.....	Seattle, Wash.	841 Railroad Avenue South.
14	Pas.	124	10,000	Los Angeles S. S. Co. (Calif.).....	Los Angeles, Calif.	Wilmington, Calif.
15	Tow.	4	500	Great Lakes Towing Co. (Ohio).....	Cleveland, Ohio	Union Trust Building.
16	Frt.	14	2,000	John W. Sullivan Co. (N. Y.).....	New York, N. Y.	827 East Ninth Street.
17	Frt.	42	3,000	United States Shipping Board.....	Philadelphia, Pa.	Bourse Building.
18	Tnk.	41	3,200	Standard Transportation Co. (Del.).....	New York, N. Y.	26 Broadway.
19	Frt.	14	750	Robert J. Murray.....	Boston, Mass.	182 Devonshire Street.
20	Pas.	3	90	George Schmidt.....	New Haven, Conn.	504 Woodward Avenue.
21	Frt.	42	3,000	United States Shipping Board.....	Philadelphia, Pa.	Bourse Building.
22	Frt.	27	1,000	Clyde S. S. Co. (Me.).....	New York, N. Y.	Pier 36, North River.
23	Tow.	6	200	Pacific Tow Boat Co. (Wash.).....	Seattle, Wash.	Pier 1.
24	Frt.	21	700	Sutton & Heltman Lumber Co. (Calif.).....	San Francisco, Calif.	1950 Third Street.
25	Frt.	44	2,500	United States Shipping Board.....	Baltimore, Md.	22 Light Street.
26	Frt.	46	2,800	do.....	Tampa, Fla.	
27	Tnk.	40	3,100	General Petroleum Corporation (Calif.).....	San Francisco, Calif.	310 Sansome Street.
28	Frt.	17	900	John M. Emery.....	New York, N. Y.	Pier 13, North River.
29	Frt.	36	2,500	United States Shipping Board.....	do	45 Broadway.
30	Frt.	23	1,000	Fontana S. S. Co. (Ohio).....	Cleveland, Ohio	Union Trust Co.
31	Frt.	41	2,500	United States Shipping Board.....	San Francisco, Calif.	369 Pine Street.
32	Fer.	13	400	Southern Pacific Co. (Ky.).....	do	Southern Pacific Building.
33	Frt.	33	2,500	United States Shipping Board.....	Newark, N. J.	Kearny, N. J.
34	Frt.	35	2,300	Brier Hill S. S. Co. (Ohio).....	Cleveland, Ohio	Union Trust Building.
35	Fer.	9	1,500	Erie Land & Improvement Co. (N. J.).....	New York, N. Y.	50 Church Street.
36	Pas.	115	5,000	Alaska S. S. Co. (Nev.).....	do	120 Broadway.
37	Pas.	34	400	American Yukon Navigation Co. (W. Va.).....	Juneau, Alaska	Skagway, Alaska.
38	Frt.	53	2,500	United States Shipping Board.....	Tacoma, Wash.	
39	Frt.	32	1,000	New York & Cuba Mail S. S. Co. (Me.).....	New York, N. Y.	Foot Wall Street.
40	Pas.	102	3,650	United Fruit S. S. Corporation (Del.).....	do	17 Battery Place.
41	Fsh.	39	1,000	Booth Fisheries Co. (Del.).....	Seattle, Wash.	Chicago, Ill.
42	Frt.	31	2,500	United States Shipping Board.....	Tacoma, Wash.	
43	Frt.	25	1,100	Pittsburgh S. S. Co. (W. Va.).....	Duluth, Minn.	Wolvin Building.
44	Tow.	5	250	Mystic S. S. Co. (Mass.), trustees.....	Boston, Mass.	111 Devonshire Street.
45	Frt.	13	785	Zillah Transportation Co. (Minn.).....	Duluth, Minn.	Bay City, Mich.
46	Frt.	52	2,800	United States Shipping Board.....	San Francisco, Calif.	369 Pine Street.
47	Frt.	16	650	James A. Ross.....	Boston, Mass.	201 Devonshire Street.
48	Frb.	12	550	City of New York.....	New York, N. Y.	Municipal Building.
49	Pas.	5	100	Frank McAvoy.....	do	1543 East Ninety-sixth Street.

<sup>a</sup> Formerly st. s. ja Mexico.  
<sup>b</sup> Colon.  
<sup>c</sup> Formerly Cuban st. s. Yumuri.

<sup>7</sup> Formerly British st. s. Zacapa.  
<sup>8</sup> Formerly sr. s. Edward Smith.  
<sup>9</sup> Formerly U. S. lighthouse tender Zizania.

# MOTOR

[For explanations and abbreviations see p. 7.]

Line No.	Official No.	Signal letters	Rig	Name of vessel	Tonnage		Register dimensions			When built	Where built
					Gross	Net	Length	Breadth	Depth		
1	200821		Ga. s.	A. Booth	14	10	50.7	11.7	3.6	1904	Astoria, Ore.
2	223764		Ol. s.	A. C. Booth	11	8	36.0	12.1	3.8	1916	San Francisco, Calif.
3	106584		Ga. s.	A. Gillis	11	7	53.6	14.4	3.5	1888	Somerset County, N. Y.
4	220115		Ga. s.	A. K.	10	7	34.7	9.9	4.2	1920	Seattle, Wash.
5	106781		Ga. s.	A. Rasmussen	20	9	58.0	16.4	4.0	1890	Tilghmans Island, Md.
6	203528		Ga. s.	A. Von Nyvenhelm	42	40	85.0	23.8	6.0	1906	Champ, Md.
7	221545		Ga. s.	A. W.	15	12	34.5	10.0	4.6	1920	Manitowoc, Wis.
8	220940		Ga. p.	A. A. Brame	12	12	64.5	18.7	2.1	1920	Louisville, Ky.
9	224369		Ol. s.	A. A. Kemp	25	17	48.0	13.4	4.2	1924	Coconut Grove, Fla.
10	225238		Ga. s.	A. H. Covey	10	6	33.0	11.1	4.8	1925	Seattle, Wash.
11	210903		Ga. s.	A. B. Johnson	13	6	45.1	10.1	4.1	1912	Norfolk, Va.
12	214775		Ga. s.	A. B. Newcomb	34	14	61.8	20.5	5.2	1917	Greenwich Piers, N. J.
13	107541		Ga. s.	A. C. B.	14	13	39.4	14.0	3.7	1900	South Boston, Mass.
14	205303		Ga. s.	A. C. Frazer	30	19	49.3	17.6	5.4	1908	Port Jefferson, N. Y.
15	201837		Ga. s.	A. C. Tresselt	11	8	34.3	14.0	4.1	1905	Atlantic City, N. J.
16	107110		Ga. s.	A. D. Smith	12	8	31.6	9.6	3.0	1894	Key West, Fla.
17	224234		Ga. s.	A. E. F.	13	8	37.5	12.0	2.9	1924	Lockport, La.
18	107054		Ga. s.	A. E. Parks	20	13	60.0	16.7	4.6	1893	Fairmont, Md.
19	107810		Ga. s.	A. E. Warland	21	12	43.0	15.9	4.4	1902	Stratford, Conn.
20	222989		Ga. s.	A. E. Warren	21	11	47.0	17.2	5.1	1893	Pensacola, Fla.
21	106966		Ga. s.	A. G. Whitaker	21	11	47.0	17.2	5.1	1893	Bridgeton, N. J.
22	224476		Ol. s.	A. G. Laun	11	7	51.5	20.8	9.8	1918	Kingston, N. Y.
23	210893		Ga. s.	A. H. Daughdrill	35	30	53.7	18.6	4.6	1920	Fish River, Ala.
24	211262		Ga. s.	A. H. J.	14	12	38.0	9.8	4.0	1912	Elk Rapids, Mich.
25	223123		Ga. s.	A. L. Lindsley	14	9	30.6	10.3	4.6	1923	Seattle, Wash.
26	215336		Ga. s.	A. M. Guthrie	6	6	26.1	13.0	3.5	1890	Forked River, N. J.
27	106322		Ga. s.	A. M. Smith	16	15	49.0	15.5	3.4	1884	Northport, N. Y.
28	217893		Ga. s.	A. F. Gilos	9	7	40.6	10.0	3.6	1915	Unknown
29	213025		Ga. s.	A. R. B.	16	11	39.2	11.6	5.8	1915	Seattle, Wash.
30	208452		Ga. s.	A. S. Danes	6	5	29.2	12.3	2.9	1911	Patchogue, N. Y.
31	219609		Ga. s.	A. S. F. Co. No. 4	27	18	51.9	15.0	3.9	1920	Port Blakely, Wash.
32	1930		Ga. s.	A. T. Haynes	35	23	58.0	19.7	5.5	1869	Tremont, Me.
33	106119		Ga. s.	A. V. Mace	6	0	43.0	10.0	3.0	1882	Dorchester County, Md.
34	106377		Ga. s.	A. W. Ruark	15	7	50.3	14.5	3.7	1885	Madison, Md.
35	107339		Ol. s.	A. W. Sterrett	208	127	99.8	32.6	6.4	1898	Seattle, Wash.
36	106112		Ga. s.	A. and A. Reeves	57	51	60.3	24.8	5.5	1882	Tuckahoe, N. J.
37	107061		Ga. s.	A. and E. Blackman	26	13	53.5	18.5	4.9	1893	Port Norris, N. J.
38	106304		Ga. s.	A. and W. Mance	11	7	34.0	15.1	3.9	1883	Tottenville, N. Y.
39	211946		Ga. s.	A. Lincoln Ford	19	16	40.7	15.3	4.6	1913	do
40	222233		Ol. s.	A. Platt Andrews	42	33	61.5	18.2	8.0	1922	Essex, Mass.
41	224376		Ol. s.	A. Roger Hickey	52	35	68.9	19.3	8.4	1925	do
42	223610		Ga. s.	Abacoa	14	11	41.2	12.4	4.4	1924	Arcibo, P. R.
43	215934		Ga. s.	Abe	7	6	32.3	9.1	3.9	1918	Olig Harbor, Wash.
44	106139		Ga. s.	Abenwill	12	10	34.5	15.0	3.9	1882	City Island, N. Y.
45	214113		Ga. s.	Aberdeen	10	7	30.6	13.1	3.0	1916	Aberdeen, Wash.
46	223157		Ol. s.	Aberrance	59	16	71.0	21.0	9.4	1923	South Freeport, Me.
47	216782		Ga. s.	Abiworks No. 1	14	11	40.3	12.0	4.5	1914	Brooklyn, N. Y.
48	216771		Ga. s.	Abiworks No. 2	10	7	33.5	12.0	3.9	1917	Inwood, N. Y.
49	205966		Ga. s.	Abiworks No. 3	26	22	45.7	16.7	5.1	1909	Tottenville, N. Y.
50	224937		Ga. s.	Abraham Lincoln	63	38	77.7	19.5	7.2	1925	San Diego, Calif.
51	216795		Ga. s.	Absecon	8	7	30.3	9.3	3.3	1908	Atlantic City, N. J.
52	225021		Ga. s.	Absolute	12	10	12.9	9.5	4.3	1917	Paulsboro, N. J.
53	106253		Ga. s.	Acacia	31	20	58.6	15.2	6.6	1884	Essex, Mass.
54	218190		Ga. s.	Acacia	10	7	37.6	11.3	4.2	1919	Warrenton, Ore.
55	216296		Ga. s.	Acadia	10	6	35.0	10.0	4.9	1918	Vancouver, Wash.
56	213268		Ga. w.	Acaywell	27	14	44.8	9.0	2.5	1915	Bowling Green, Ky.
57	212717		Ga. s.	Acella	12	8	46.9	12.2	2.7	1914	Cnt Off, La.
58	201223		Ga. s.	Accornac	13	9	46.2	10.0	2.2	1904	Greenbackville, Va.
59	217897		Ga. s.	Ace	13	9	57.3	20.5	3.4	1919	Los Angeles, Calif.
60	221039		Ga. s.	Ace	12	8	36.2	12.0	4.6	1920	Clinton, Tex.
61	223772		Ol. s.	Achille Paladini	49	22	67.2	18.5	6.9	1924	San Francisco, Calif.
62	219763		Ga. s.	Acilpsan	14	11	51.3	13.7	3.2	1920	Vermillion, Ohio.
63	217666		Ga. w.	Acme	14	14	65.0	8.0	1.6	1918	Gruntsville, W. Va.
64	217974		Ga. s.	Acme	9	6	31.0	8.8	5.5	1919	Anacortes, Wash.

<sup>1</sup> Formerly U. S. Navy tug No. 62.  
<sup>2</sup> U. S. Coast Guard s. s. Chattahoochee.

<sup>3</sup> Formerly ol. s. Anna E. Fay.  
<sup>4</sup> Formerly ga. s. Carlton A. Smith.

# VESSELS

[For explanations and abbreviations see p. 7]

Line No.	Service	Crew	Horse-power	Name of owner	Home port	Address of owner
1	Fsh.	1	40	A. Booth & Co. (Ill.)	Astoria, Oreg.	Foot Thirty-third Street.
2	Tow.	1	55	Albert C. Moe	San Francisco, Calif.	Oakland, Calif.
3	Frt.	1	15	J. M. Kellum	Reedville, Va.	Weems, Va.
4	Fsh.	2	12	Olo Viko	Ketchikan, Alaska	
5	Oys.	2	50	Mrs. Mary E. Phillips	Newport News, Va.	Hampton, Va.
6	Pas.	3	75	Edenton Mackey Ferry Co.	Elizabeth City, N. C.	Edenton, N. C.
7	Fsh.	4	60	Fred Wilke	Milwaukee, Wis.	Two Rivers, Wis.
8	Tow.	3	30	River Sand & Gravel Co. (Ky.)	Louisville, Ky.	Owensboro, Ky.
9	Msc.	2	100	Hugh M. Matheson	Miami, Fla.	Coconut Grove, Fla.
10	Tow.	2	100	Simpson Logging Co. (Wash.)	Seattle, Wash.	1010 White Building.
11	Oys.	1	32	Louis Grebb	Baltimore, Md.	Key Highway and Lawrence Street.
12	Oys.	6	36	A. B. Newcomb	Philadelphia, Pa.	Newport, N. J.
13	Tow.	1	36	R. I. Livestock Co. (R. I.)	Providence, R. I.	1190 Eddy Street.
14	Frt.	1	50	Anna R. Murray	New York, N. Y.	202 Albermarle Road.
15	Fsh.	1	16	George Headley	Philadelphia, Pa.	Wildwood, N. J.
16	Tow.	2	16	Raymond Waldin	Miami, Fla.	
17	Frt.	2	16	Antoine L. Federine	New Orleans, La.	Lockport, La.
18	Frt.	15	20	A. P. Dawson	Annapolis, Md.	Mayo, Md.
19	Frt.	1	50	E. I. du Pont de Nemours & Co. (Del.)	Wilmington, Del.	Tenth and Market Streets.
20	Fsh.	9	150	Warren Fish Co. (Fla.)	Pensacola, Fla.	Baylen Street Wharf.
21	Oys.	8	25	David Wallon	Philadelphia, Pa.	Fairton, N. J.
22	Tow.	9	375	Arundel Corporation (Md.)	Baltimore, Md.	Pier 2, Pratt Street.
23	Frt.	5	45	Florida Railroad & Navigation Corp. (Fla.)	Tampa, Fla.	Everglades, Fla.
24	Frt.	2	20	Elmer Calkins	Grand Haven, Mich.	Petoskey, Mich.
25	Msc.	4	30	Board of Home Mission of Presbyterian Church in U. S. A. (N. Y.)	Ketchikan, Alaska	
26	Fsh.	1	12	J. Wynne Kolley	Philadelphia, Pa.	Tuckerton, N. J.
27	Frt.	1	37	Fred Hansen	New York, N. Y.	Jersey City, N. J.
28	Fsh.	1	12	Frank Decker	do.	Palisades Park, N. J.
29	Fsh.	5	20	Olaf Hansen	Seattle, Wash.	Hoodsport, Wash.
30	Frt.	1	12	Jesse Wood	New York, N. Y.	Patchogue, N. Y.
31	Fsh.	2	32	Shepherd Point Packing Co. (Wash.)	Seattle, Wash.	Colman Building.
32	Frt.	2	32	Seaport Navigation Co. (Me.)	Eastport, Me.	Water Street.
33	Frt.	1	15	Charles J. Hopkins	Baltimore, Md.	608 Donnellon Street.
34	Msc.	1	20	George K. Carlton	Newport News, Va.	West Point, Va.
35	Frt.	14	75	Merchants Transpn. Co. (Wash.)	Tacoma, Wash.	801 South Stevens Street.
36	Frt.	2	17	Booth & Chase (Mass.)	Fall River, Mass.	29 Bedford Street
37	Fsh.	3	59	Frank S. Lodge	Philadelphia, Pa.	Greenwich, N. J.
38	Msc.	3	12	Allen N. Spooner & Son (N. Y.)	New York, N. Y.	Pier 11, North River.
39	Frt.	2	60	A. Lincoln Ford	Bridgeport, Conn.	Sound Beach, Conn.
40	Fsh.	12	60	Joaquin J. Silveira	Gloucester, Mass.	19 Sadler Street.
41	Fsh.	8	100	John Illekey	Boston, Mass.	Reading, Mass.
42	Tow.	1	45	A. Pla, Jr.	San Juan, P. R.	Arecibo, P. R.
43	Fsh.	2	12	Andrew K. Anderson	Seattle, Wash.	3625 Thirty-eighth Avenue South.
44	Pas.	1	20	Conrad Pedersen	New York, N. Y.	529 Fifty-second Street (H.).
45	Pas.	48	48	Chas. W. Huotari	Seattle, Wash.	Aberdeen, Wash.
46	Fsh.	9	70	F. H. Soule	Portland, Me.	South Freeport, Me.
47	Misc.	1	50	Atlantic Basin Iron Works (N. Y.)	New York, N. Y.	Van Brunt Street.
48	Tow.	2	30	Compania Azucarera El Ejemplo	San Juan, P. R.	Humacno, P. R.
49	Misc.	2	15	Atlantic Basin Iron Works (N. Y.)	New York, N. Y.	Van Brunt Street.
50	Fsh.	5	150	Joe S. Soares	San Diego, Calif.	Point Loma, Calif.
51	Frt.	1	46	James Gultner	Philadelphia, Pa.	Atlantic City, N. J.
52	Pas.	1	32	Stephen M. Petho	do.	1701 Point Breeze Avenue.
53	Frt.	6	25	William Curry's Sons Co. (Fla.)	Key West, Fla.	1227 Division Street.
54	Fsh.	2	60	Louis Tekos	Astoria, Oreg.	Warrenton, Oreg.
55	Fsh.	1	30	H. B. Hinton	Seattle, Wash.	Westport, Wash.
56	Pas.	2	12	Acaayeh Club	Louisville, Ky.	Bowling Green, Ky.
57	Frt.	2	37	Anthony Anzulovich	New Orleans, La.	Empire, La.
58	Misc.	2	24	C. I. Twilley	Cape Charles, Va.	Chincoteague, Va.
59	Pas.	1	50	San Pedro Transportation Co. (Calif.)	Los Angeles, Calif.	San Pedro, Calif.
60	Frt.	1	25	J. V. Allen	Houston, Tex.	1205 Chartres Street.
61	Fsh.	3	165	A. Paladini (Calif.)	San Francisco, Calif.	540 Clay Street.
62	Fsh.	2	45	Earl S. Minger	Sandusky, Ohio.	Vermillion, Ohio.
63	Pas.	1	12	H. S. Knight	Pittsburgh, Pa.	Creston, W. Va.
64	Fsh.	3	16	E. B. Stone	Tacoma, Wash.	4043 Bell Street.

† Formerly ga. s. Gladys L.

‡ Formerly Cuban ga. s. Acacla.

Line No.	Official No.	Signal letters	Rig	Name of vessel	Tonnage		Register dimensions			When built	Where built
					Gross	Net	Length	Breadth	Depth		
1	209322		Ga.w.	Acorn.....	13	10	Feet	Feet	Feet	1911	Sistersville, W. Va.....
2	224248		Ol.s.	Acorn.....	43	29	74.0	13.8	1.6	1924	Seattle, Wash.....
3	203623		Ga.s.	Acquiesced.....	45	23	61.2	24.9	5.4	1906	Biloxi, Miss.....
4	106586		Ga.s.	Active.....	44	30	75.0	23.8	4.7	1888	Port Jefferson, N. Y.....
5	107172		Ga.s.	Active.....	22	19	64.8	16.8	5.7	1895	East Providence, R. I.....
6	107170		Ga.s.	Active.....	44	19	49.6	14.6	4.6	1895	Essex, Mass.....
7	208672		Ga.s.	Active.....	14	13	41.4	14.6	5.6	1911	Kasaan, Alaska.....
8	210904		Ga.s.	Active.....	14	12	40.6	11.0	3.8	1912	San Francisco, Calif.....
9	211393		Ga.s.	Active.....	13	8	42.7	12.4	4.2	1913	Tracyton, Wash.....
10	211683		Ga.s.	Active.....	12	10	33.5	11.1	3.7	1903	Prosper, Oreg.....
11	213142		Ga.s.	Active.....	10	9	42.0	8.0	3.4	1917	Patchogue, N. Y.....
12	213978		Ga.s.	Active.....	12	10	35.4	9.4	3.6	1903	Camden, N. J.....
13	214219		Ga.s.	Active.....	32	25	50.4	13.4	4.1	1916	Oig Harbor, Wash.....
14	221716		Ga.s.	Active.....	14	6	52.7	14.3	6.6	1916	Ridgefield, Wash.....
15	223700		Ga.s.	Active II.....	12	8	41.5	12.4	4.0	1921	Seattle, Wash.....
16	216247		Ga.s.	Actur.....	10	7	35.4	10.6	4.9	1918	do.....
17	212291		Ga.s.	Acushla.....	9	9	32.7	9.4	4.8	1918	do.....
18	215023	LHCF	Ol.s.	Acushla.....	135	70	32.2	9.0	4.4	1914	do.....
19	106880		Ga.s.	Ada.....	6	5	104.1	25.0	11.6	1917	Essex, Mass.....
20	107715		Ga.s.	Ada.....	6	6	38.0	14.3	3.1	1891	Solomons Island, Md.....
21	211130		Ga.s.	Ada.....	15	10	41.0	13.5	3.5	1901	Exmore, Va.....
22	213629		Ga.s.	Ada.....	16	10	37.6	10.9	5.4	1913	Seattle, Wash.....
23	218544		Ga.s.	Ada.....	7	5	29.5	9.9	4.8	1914	New Rochelle, N. Y.....
24	215055		Ga.w.	Ada.....	14	8	48.8	11.2	5.3	1919	Now Orleans, La.....
25	205625		Ga.s.	Ada J.....	20	12	55.5	19.9	3.2	1919	Frazier, Mont.....
26	1324		Ga.s.	Ada Adella.....	31	15	55.5	11.8	3.0	1900	Atlantic City, N. J.....
27	107410		Ga.s.	Ada Ballenger.....	17	13	62.0	17.9	5.5	1866	Eastport, Me.....
28	107431		Ga.s.	Ada Elizabeth.....	14	13	49.2	15.9	6.4	1898	Alexandria, Va.....
29	208608		Ga.s.	Ada Groah.....	5	5	37.6	15.3	3.8	1899	Koy West, Fla.....
30	107660		Ga.s.	Ada May.....	14	6	25.3	7.8	7.2	1911	Creswell, N. C.....
31	201157		Ga.s.	Ada May.....	6	6	23.0	10.4	5.6	1901	Bromen, Mo.....
32	201992		Ga.s.	Ada May.....	14	11	39.9	13.9	6.7	1904	Eastport, Mo.....
33	223906		Ga.s.	Ada May.....	10	5	36.5	8.0	2.0	1905	St. Petersburg, Fla.....
34	106110		Ga.s.	Ada May.....	10	9	31.3	9.4	4.4	1924	Ketchikan, Alaska.....
35	106596		Ga.s.	Ada Velma.....	18	13	43.4	15.4	4.6	1882	Northport, N. Y.....
36	222528		Ga.s.	Ada C. Shull.....	34	21	67.0	21.0	5.8	1888	Solonons, Md.....
37	207681		Ga.w.	Adah.....	26	26	64.3	13.1	2.9	1922	Madison, Ind.....
38	211615		Ga.s.	Adah.....	7	6	31.9	12.5	4.0	1904	Georgetown, S. C.....
39	107391		Ga.s.	Adah & Neva.....	11	5	44.0	10.5	4.5	1913	Thomaston, Me.....
40	107532		Ga.s.	Adah Bradford.....	7	7	42.1	14.2	3.4	1898	Inverness, Md.....
41	222881		Ga.s.	Adah May.....	18	14	44.0	16.3	4.1	1900	Southport, N. C.....
42	107626		Ga.w.	Adah May.....	29	29	60.4	20.0	2.8	1923	Grafton, Ill.....
43	107384		Ga.s.	Adah B. Robbins.....	30	14	56.0	19.3	5.7	1901	Greenwich, N. J.....
44	216417		Ga.s.	Adah S. Rigglin.....	29	16	56.0	19.0	4.7	1898	Mauricetown, N. J.....
45	220252		Ga.s.	Adadingleton.....	11	7	32.8	10.7	5.3	1918	Tacoma, Wash.....
46	107191		Ga.s.	Adelaide.....	12	8	42.5	10.5	3.7	1920	Crittenden, Va.....
47	225287		Ol.s.	Adelo.....	9	6	48.4	10.4	3.6	1889	Mount Clemens, Mich.....
48	201020		Ol.s.	Adelo Hobson.....	28	10	48.8	13.5	6.1	1904	Norfolk, Va.....
49	209082		Ga.s.	Adelheld.....	73	37	64.9	26.0	5.2	1904	San Francisco, Calif.....
50	13330		Ga.s.	Adelheld.....	12	11	31.8	10.0	4.9	1911	Port Republic, N. J.....
51	106473		Ga.s.	Adella Hlcks.....	34	32	51.2	19.4	4.8	1849	Mareus Hook, Pa.....
52	107744		Ga.s.	Adella Ockers.....	7	6	29.8	13.4	3.2	1883	Bayport, N. Y.....
53	213771		Ga.s.	Adellna.....	5	5	36.4	13.0	3.0	1900	Somers Point, N. J.....
54	215590		Ga.s.	Adellna.....	5	5	27.3	8.5	3.0	1913	St. James, Mich.....
55	115984		Ga.s.	Adellna.....	8	0	36.1	9.2	4.3	1913	Seattle, Wash.....
56	216433		Ga.s.	Adella Sharp.....	14	6	40.0	16.0	4.3	1884	Leesburg, N. J.....
57	208834		Ga.s.	Adelle McLeon.....	19	7	45.6	23.8	5.3	1913	Friendship, Me.....
58	225440		Ga.s.	Adelphus.....	31	21	56.2	13.1	6.8	1911	Seattle, Wash.....
59	214937		Ga.s.	Adel.....	22	15	57.6	21.0	3.3	1920	Houston, Tex.....
60	214954		Ga.s.	Adlograce.....	11	7	31.7	14.8	4.8	1917	West Sayville, N. Y.....
61	225118		Ga.s.	Adler.....	15	14	35.0	11.4	5.2	1917	Douglas, Alaska.....
62	195179		Ga.s.	Adl. Teghetoft.....	10	6	39.6	12.4	2.9	1923	Olga, La.....
63	107509		Ga.s.	Admiral.....	28	24	57.6	17.3	5.1	1872	Now Brunswick, N. J.....
64	209933		Ga.s.	Admiral.....	29	29	61.0	19.2	4.6	1899	Beaufort, N. C.....
65	107471		Ga.s.	Admiral.....	14	10	41.3	16.0	4.1	1912	Tottenville, N. Y.....
66	200695		Ga.s.	Admiral.....	6	6	25.0	11.6	3.6	1898	Osterville, Mass.....
67	210440		Ga.s.	Admiral.....	14	12	43.7	16.9	2.8	1904	Patchogue, N. Y.....
68	213108		Ga.s.	Admiral.....	11	8	43.8	10.4	7.9	1912	Houston, Tex.....
69	222034		Ol.s.	Admiral Dewey.....	33	23	52.3	14.3	6.3	1915	Tacoma, Wash.....
70	107389		Ga.s.	Admiral Dewey.....	13	9	38.0	13.6	4.0	1906	Camden, N. J.....
71	217075	LNIW	Ol.s.	Admiral Mayo.....	8	8	41.2	24.3	3.5	1898	Crisfield, Md.....
72	214217	LDGB	Ol.s.	Admiral Peary.....	1,934	1,608	248.6	44.6	21.0	1918	Seattle, Wash.....
73	107213		Ga.s.	Admiral Schley.....	1,951	1,144	252.0	43.7	21.2	1910	Toledo, Ohio.....
74	209641		Ga.s.	Admiral Schley.....	22	17	50.0	16.0	5.4	1901	Atlantic City, N. J.....
75	222014		Ga.s.	Admiralty.....	46	31	69.5	16.0	6.4	1912	Seattle, Wash.....
76	212987		Ga.s.	Adolph.....	6	5	29.5	9.0	4.2	1911	Chicago, Ill.....
76	212987		Ga.s.	Adriatic.....	30	21	47.8	14.4	6.4	1915	Tacoma, Wash.....

1 Formerly ga. s. Jerry.

2 Formerly ga. s. John M. Bromall.

3 Formerly ga. s. Moonlite.

Line No.	Service	Crew	Horse-power	Name of owner	Home port	Address of owner
1	Tow.	2	50	W. F. White	Pittsburgh, Pa.	Sistersville, W. Va.
2	Fer.	2	60	Albert Olson	Seattle, Wash.	Oak Harbor, Wash.
3	Fer.	5	100	Joseph A. Bisso	New Orleans, La.	171 Walnut Street.
4	Tow.	3	150	Inland Dredging Corporation (N. Y.)	New York, N. Y.	215 Montague Street (B.).
5	Frt.	2	42	S. E. Andreassen	do	1651 Crepsy Avenue (B.).
6	Fsh.	2	36	John F. Silva	Provincetown, Mass.	6 Bangs Street.
7	Fsh.	1	20	George P. Marshall	Ketchikan, Alaska	
8	Frt.	1	50	Harry Johnson	San Francisco, Calif.	Pier 24.
9	Fsh.	5	16	Geo. T. Myers	Juneau, Alaska	Chatham, Alaska.
10	Tow.	1	20	F. E. Drano	Marshfield, Ore.	Bandon, Ore.
11	Frt.	1	15	Lehigh Valley Railroad Co. (N. Y.)	New York, N. Y.	143 Liberty Street.
12	Pas.	2	50	George T. Brooy	Philadelphia, Pa.	Oaklyn, N. J.
13	Fsh.	8	40	Alaska Consolidated Canneries (Del.)	Ketchikan, Alaska	
14	Tow.	1	37	J. W. West	Portland, Ore.	Ridgefield, Wash.
15	Fsh.	2	16	S. Wick	Seattle, Wash.	Bremerton, Wash.
16	Fsh.	2	12	Johannes Flster	Ketchikan, Alaska	
17	Frt.	1	12	J. C. Foord	do	
18	Fsh.	20	100	Gorton-Pew Vessels Co. (Mass.)	Gloucester, Mass.	Rowe Square, Mass.
19	Frt.	1	20	Charles Clement	Charleston, S. C.	Charleston, S. C.
20	Frt.	1	8	William Walker	Newport News, Va.	White Marsh, Va.
21	Fsh.	2	20	Peter E. McLean	Seattle, Wash.	Neah Bay, Wash.
22	Pas.	1	16	Nan Wilding	New York, N. Y.	New Rochelle.
23	Pas.	3	30	F. G. McFarlane	New Orleans, La.	728 Camp Street.
24	Fer.	2	48	Charles N. Hewitt, jr.	Great Falls, Mont.	Frazier, Mont.
25	Fsh.	1	8	Honry S. Jones	Philadelphia, Pa.	Beach Haven, N. J.
26	Frt.	2	36	M. C. McLeod	Eastport, Me.	2 School Street.
27	Frt.	2	10	Wm. A. Faunce	Reedville, Va.	Brook, Va.
28	Tow.	1	24	Timothy Watkins	Miami, Fla.	1027 S.W. Eleventh Ave.
29	Frt.	1	7	Calvin Sawyer	Elizabeth City, N. C.	East Lake, N. C.
30	Fsh.	2	10	Robert S. Watson	Portland, Me.	Harpwell, Me.
31	Frt.	1	15	Frank T. Wadsworth	Eastport, Me.	Wadsworth Wharf.
32	Pas.	1	12	J. F. Menge	Key West, Fla.	Fort Myers, Fla.
33	Fsh.	2	15	Jessie Boyce	Ketchikan, Alaska	
34	Oys.	3	35	Beacon Oyster Co.	Newport, R. I.	Wickford, R. I.
35	Frt.	2	40	Island Service Co.	Vineyard Haven, Mass.	Nantucket, Mass.
36	Tow.	4	50	Grant Dean	Louisville, Ky.	Frankfort, Ky.
37	Pas.	2	10	Antonia A. Smith	Georgetown, S. C.	317 Eurard Street.
38	Frt.	1	30	J. A. Young Co.	Rockland, Me.	Wharf Street.
39	Oys.	2	7	R. B. Balderson	Reedville, Va.	Lodge, Va.
40	Frt.	2	20	J. W. Brooks	Wilmington, N. C.	
41	Pas.	1	22	E. L. Holliday	St. Louis, Mo.	Thebes, Ill.
42	Oys.	6	45	Alvin O. Robbins	Philadelphia, Pa.	Port Norris, N. J.
43	Oys.	6	18	Mrs. Addie S. Rigglin	do	Do.
44	Ten.	2	16	M. B. Dahl	Juneau, Alaska	
45	Msc.	2	10	Baker Carver & Morrell (N. Y.)	New York, N. Y.	37 Water Street.
46	Frt.	2	10	Lee M. Seaman	Marquette, Mich.	Sault Ste. Marie, Mich.
47	Fsh.	7	48	Edward O. Brev	Philadelphia, Pa.	Cape May, N. J.
48	Frt.	1	60	A. F. Johnston	San Francisco, Calif.	Sacramento, Calif.
49	Frt.	1	40	C. B. Tomlin	Philadelphia, Pa.	Margate City, N. J.
50	Frt.	3	40	Edgar R. De Witt	Albany, N. Y.	Cheviot, N. Y.
51	Fsh.	1	14	William Bevelander	New York, N. Y.	West Sayville, N. Y.
52	Tow.	1	35	John H. Van Pelt	Newark, N. J.	Elizabeth, N. J.
53	Fsh.	1	10	Wilfred O'Brien	Grand Haven, Mich.	St. James, Mich.
54	Fsh.	1	12	Harry Ringstad	Seattle, Wash.	2103 Sixth Avenue.
55	Oys.	5	20	Fred Lund	Philadelphia, Pa.	Port Norris, N. J.
56	Frt.	1	40	A. O. McLoon & Co. (Me.)	Rockland, Me.	McLoon's Wharf.
57	Frt.	2	100	San Juan Tugboat Co. (Wash.)	Seattle, Wash.	165 Boston Street.
58	Pas.	4	45	Brazos de Santiago Pass-Ferry Co. (Tex.)	Corpus Christi, Tex.	Brownsville, Tex.
59	Fsh.	1	20	Cornelius Zegel	New York, N. Y.	West Sayville, N. Y.
60	Fsh.	1	15	Douglas Island Packing Co. (Alaska)	Juneau, Alaska	Douglas, Alaska.
61	Fsh.	2	20	Nick Bubrig	New Orleans, La.	Boothville, La.
62	Oys.	6	60	J. & J. W. Elsworth Co. (N. J.)	New York, N. Y.	Foot Pike Street.
63	Frt.	1	22	Peter Ruark & Co.	Wilmington, N. C.	Supply, N. C.
64	Pas.	1	25	Charles G. Frelberger	New York, N. Y.	2665 Eighteenth Street (B.).
65	Frt.	1	6	James D. Phinney	New Bedford, Mass.	Cotuit, Mass.
66	Fsh.	2	14	Howard Foster	New York, N. Y.	Greenport, N. Y.
67	Tow.	1	50	Sabine Towing Co.	Port Arthur, Tex.	Box 252.
68	Fsh.	9	40	E. M. Nielsen	San Diego, Calif.	Point Loma, Calif.
69	Frt.	3	60	Harry P. Williams	Portland, Me.	21 Custom House Wharf.
70	Oys.	2	8	Wm. F. Lowry	Reedville, Va.	Walnut Point, Va.
71	Frt.	8	700	R. W. Crosby	Seattle, Wash.	Colman Building.
72	Frt.	26	1,000	Pacific Steamship Co. (Me.)	do	1619 Railroad Avenue S.
73	Fsh.	1	25	George H. Handson	Philadelphia, Pa.	Atlantic City, N. J.
74	Fsh.	4	80	Hoonah Packing Co. (Wash.)	Port Townsend, Wash.	Bellingham, Wash.
75	Fsh.	2	12	James La Plant	Marquette, Mich.	Detour, Mich.
76	Fsh.	7	35	Cook Inlet Packing Co. (Wash.)	Seattle, Wash.	805 Arctic Building.

<sup>1</sup> Formerly ga. s. Mary Emma.

<sup>2</sup> Formerly ga. s. Carl F. Lehnrs.

Line No.	Official No.	Signal letters	Rlg	Name of vessel	Tonnage		Register dimensions			When built	Where built
					Gross	Net	Length	Breadth	Depth		
1	223392		Ga. s.	Adriatic	42	18	60.5	15.5	7.0	1920	Los Angeles, Calif.
2	214623		Ga. s.	Adry	13	9	34.0	12.2	5.2	1916	Belmar, N. J.
3	107469		Ga. s.	Advance	44	24	69.0	16.8	6.1	1899	Poulsbo, Wash.
4	202929		Ol. s.	Advance	94	78	88.5	22.6	10.4	1900	Essex, Mass.
5	204307		Ga. s.	Advance	11	9	29.7	12.3	4.6	1907	Steinway, N. Y.
6	211491		Ga. s.	Advance	24	10	52.0	14.4	7.0	1913	Rockport, Mass.
7	222564		Ga. s.	Advance	36	19	56.3	15.8	5.0	1922	Norfolk, Va.
8	222840		Ga. s.	Advance	40	19	59.7	15.3	6.8	1920	Los Angeles, Calif.
9	105737		Ga. s.	Adventure	6	6	33.0	12.0	2.6	1877	Nansemond County, Va.
10	107516		Ga. s.	Adventurer	20	11	45.8	15.4	3.6	1899	Lake Landing, N. C.
11	210877		Ga. s.	Adventurers	78	42	85.5	21.4	9.8	1913	San Francisco, Calif.
12	215082		Ga. s.	Aegina	25	21	45.9	13.0	6.1	1917	Lemolo, Wash.
13	106765		Ga. s.	Aenold	11	11	38.0	14.0	3.6	1890	New Orleans, La.
14	222415		Ol. s.	Aeolus	41	16	62.0	10.7	7.8	1922	Friendship, Me.
15	267644		Ga. s.	Acroplano	17	11	40.7	13.0	4.9	1910	Dockton, Wash.
16	207787		Ga. s.	Aidmity	6	5	31.5	8.2	3.3	1909	Saugatuck, Mich.
17	211467		Ga. s.	Aidmity	8	5	33.8	9.5	4.2	1913	Richardson, Wash.
18	106623		Ga. s.	Aifognak	62	10	77.0	20.0	8.0	1899	San Francisco, Calif.
19	210857		Ga. s.	Age of Reason	18	12	39.4	12.9	5.4	1912	Seattle, Wash.
20	107328		Ga. s.	Agile	9	7	34.2	11.5	3.4	1897	Patchogue, N. Y.
21	107366		Ga. s.	Aglain	10	8	29.0	13.3	4.6	1898	Osterville, Mass.
22	106413		Ga. s.	Agnes	53	26	61.9	22.8	4.9	1896	San Francisco, Calif.
23	106965		Ga. s.	Agnes	10	9	50.5	13.7	3.4	1892	Fairmount, Md.
24	107271		Ga. s.	Agnes	29	20	69.5	13.3	6.0	1897	Baltimore, Md.
25	107849		Ga. s.	Agnes	15	10	44.0	15.5	4.6	1903	Ballard, Wash.
26	213353		Ga. s.	Agnes	16	12	42.2	13.5	3.5	1908	Toms River, N. J.
27	216251		Ga. s.	Agnes	20	17	47.2	12.8	5.3	1917	Seattle, Wash.
28	210653		Ga. s.	Agnes	9	7	36.7	11.0	2.9	1919	Hoonah, Alaska
29	224453		Ga. s.	Agnes	10	8	33.6	4.9	4.6	1925	Hoodsport, Wash.
30	225282		Ol. s.	Agnes C.	79	66	62.7	20.0	5.4	1920	Jacksonville, Fla.
31	212348		Ga. s.	Agnes F.	17	11	56.1	14.4	4.3	1914	Washington, N. C.
32	212580		Ga. s.	Agnes H.	22	20	42.0	13.4	5.8	1914	Jackson Harbor, Wis.
33	220363		Ga. s.	Agnes H. II.	13	8	49.9	12.4	2.8	1920	Jacksonville, Fla.
34	106506		Ga. s.	Agnes K.	9	7	31.3	13.5	3.4	1887	Patchogue, N. Y.
35	210133		Ga. s.	Agnes K.	22	15	43.3	14.5	5.6	1912	Patterson's Ditch, N. J.
36	213346		Ga. s.	Agnes M.	13	8	43.0	10.8	3.4	1915	Plaquemine, La.
37	213784		Ga. s.	Agnes N.	8	7	35.6	8.0	3.0	1901	Northport, Mich.
38	213808		Ga. s.	Agnes R.	8	7	31.5	7.2	3.6	1906	Winneconne, Wis.
39	222202		Ga. s.	Agnes S.	18	14	38.9	12.0	4.2	1922	St. James, Mich.
40	225050		Ga. s.	Agnes Sterling	40	27	58.9	18.3	5.4	1925	Amburg, Va.
41	212228		Ga. s.	Agnes W.	19	13	53.1	12.0	4.6	1914	Poulsbo, Wash.
42	107502		Ga. s.	Agnew	27	19	53.0	16.8	4.2	1899	Smyrna, N. C.
43	222615		Ga. s.	Agnolia V.	27	8	42.5	12.8	2.1	1922	Morgan City, La.
44	217066		Ga. s.	Agram	42	28	61.4	14.8	7.3	1919	Los Angeles, Calif.
45	220069		Ga. s.	Agua	8	6	32.0	9.2	4.5	1920	Port Stanley, Wash.
46	211487		Ga. s.	Agulieft	16	11	42.0	14.8	4.1	1910	Hastings, Alaska
47	107856		Ga. s.	Ailsa	10	7	31.0	10.3	4.9	1903	Olga, Wash.
48	214966		Ga. s.	Airdale	38	26	55.6	15.6	6.9	1917	Gig Harbor, Wash.
49	221699		Ol. s.	Airline	140	113	104.2	23.0	8.7	1921	do
50	221501		Ga. s.	Aisance	14	11	34.5	9.3	4.7	1921	Seattle, Wash.
51	214381		Ga. s.	Ajax	13	7	45.3	10.9	5.2	1907	Savannah, Ga.
52	215604		Ga. s.	Ajax	62	42	73.3	17.6	6.8	1917	Seattle, Wash.
53	107272		Ga. s.	Akista	12	10	41.2	10.9	4.5	1897	Brooklyn, N. Y.
54	212638		Ga. s.	Akropolis	16	11	38.0	12.2	4.7	1914	Bremerton, Wash.
55	223888		Ol. s.	Akutan	57	46	66.5	17.3	8.0	1924	Seattle, Wash.
56	201431		Ga. s.	Alabama	6	6	39.0	13.7	3.0	1904	Hunting Creek, Va.
57	224332		Ol. w.	Alabama	162	137	89.5	22.0	4.8	1919	Unknown
58	212465		Ga. s.	Aladdin	38	26	58.0	13.6	5.6	1914	Chicago, Ill.
59	223286		Ga. s.	Alhfa	80	73	85.2	22.0	4.2	1923	Tampa, Fla.
60	218746		Ga. s.	Alaine	10	8	32.6	10.6	4.4	1919	Corona, N. Y.
61	215146		Ga. s.	Alameda	42	34	55.2	15.4	7.4	1917	Tacoma, Wash.
62	209633		Ga. s.	Alamo	14	10	52.0	10.6	3.7	1912	Stockton, Calif.
63	219467		Ga. s.	Alamo	62	54	57.5	18.7	4.9	1919	St. Augustine, Fla.
64	213886		Ga. s.	Alanced II	10	7	36.0	8.0	4.6	1915	Chicago, Ill.
65	222518		Ga. s.	Alan T. Niven	45	30	62.2	18.8	7.3	1922	Brooklyn, N. Y.
66	107743		Ga. s.	Alarm	28	19	50.1	13.5	5.8	1902	Astoria, Ore.
67	107829		Ga. s.	Alarm	13	12	42.8	13.8	3.6	1903	Patchogue, N. Y.
68	216131		Ga. w.	Alarm	41	11	55.3	13.8	2.8	1918	Keokuk, Iowa
69	209742		Ga. s.	Alasco	22	15	44.0	14.0	5.4	1912	Seattle, Wash.
70	215746		Ga. s.	Alasco	46	23	59.7	18.2	6.9	1919	Sausalito, Calif.
71	216028		Ga. s.	Alasco 2	17	5	43.0	12.7	5.1	1918	do

<sup>1</sup> Formerly ga. s. Carl F. Lehnrs.

(a schooner Norseman.  
<sup>2</sup> Formerly Norwegian ga. s. Norseman.  
(c ga. s. Norseman.



Line No.	Service	Crew	Horse-power	Name of owner	Home port	Address of owner
1	Fsh.	4	60	Steve Malkovich	Los Angeles, Calif.	San Pedro, Calif.
2	Mso.	1	40	Leon A. Newman	Perth Amboy, N. J.	Belmar, N. J.
3	Tow.	4	100	Cascade Tug Boat Co. (Wash.)	Tacoma, Wash.	Milwaukee, Waterway.
4	Fsh.	9	130	Jacob Rasmusen	New York, N. Y.	618 Forty-fourth Street.
5	Pas.	2	12	Henry Bachman	do.	Long Island City, N. Y.
6	Fsh.	4	24	Peter Di Manco	do.	362 Broome Street.
7	Frt.	1	50	Edwin S. Zell	Baltimore, Md.	1623 Federal Street.
8	Fsh.	8	60	Steve Carr	Los Angeles, Calif.	San Pedro, Calif.
9	Frt.	1	15	C. S. Pugh	Norfolk, Va.	318 Filer Street.
10	Frt.	1	15	W. J. Cowells	Elizabeth City, N. C.	Shiloh, N. C.
11	Ptt.	5	85	Bar Pilots Benevolent and Protective Association (Calif.)	San Francisco, Calif.	Pier 7.
12	Fsh.	6	30	Kodlak Island Fishing & Packing Co. (Alaska)	Seward, Alaska	
13	Frt.	4	12	Moso Pena	Houston, Tex.	Seabrook, Tex.
14	Fsh.	3	45	Austin H. Pennington	Salem, Mass.	Swampscott, Mass.
15	Fsh.	6	40	Point Wardo Packing Co. (Alaska)	Seattle, Wash.	Colman Building.
16	Fsh.	1	20	George H. Shriver	Grand Haven, Mich.	Saugatuck, Mich.
17	Pas.	1	21	Phoenix Packing Co. (Wash.)	Seattle, Wash.	Bellingham, Wash.
18	Fsh.	3	125	Alaska Packers Association (Calif.)	Ketchikan, Alaska	
19	Fsh.	4	20	Jim Cook	Juneau, Alaska	Heceta, Alaska.
20	Oys.	2	10	John M. Schmeelk	New York, N. Y.	1378 Ninety-second Street (B)
21	Frt.	1	12	S. W. Boerum	do.	Greenport, N. Y.
22	Frt.	1	65	G. G. Whittall	San Francisco, Calif.	Stockton, Calif.
23	Frt.	2	11	Marvin E. Cox	Crisfield, Md.	Nanticoke, Md.
24	Pas.	4	12	George T. Lewis	Hartford, Conn.	Windsor, Conn.
25	Frt.	1	12	F. A. Shumaker	Seward, Alaska	Latouche, Alaska.
26	Pas.	1	14	A. C. Hayes	Philadelphia, Pa.	Beach Haven, N. J.
27	Frt.	1	20	B. J. Thompson	Seattle, Wash.	6733 Seventh Avenue.
28	Fsh.	1	16	James Grant	Juneau, Alaska	Hoonah, Alaska.
29	Fsh.	2	20	Frank Wooten	Seattle, Wash.	Dowatto, Wash.
30	Frt.	1	60	Inland Commerce Co. (Fla.)	Jacksonville, Fla.	Bunnell, Fla.
31	Frt.	2	35	Jack Teel	Washington, N. C.	Greenville, N. C.
32	Frt.	3	40	John O. Anderson	Milwaukee, Wis.	Detroit Harbor, Wis.
33	Tow.	2	75	J. C. Halsema Manufacturing Co. (Fla.)	Jacksonville, Fla.	601 East Ninth Street.
34	Msc.	2	40	Arundel Corporation (Md.)	Baltimore, Md.	Pier 2, Pratt Street.
35	Frt.	2	50	Samuel S. Murphy	Philadelphia, Pa.	Bridgeport, N. J.
36	Tow.	2	35	Texas Co. (Tex.)	New Orleans, La.	
37	Fsh.	2	8	Peter Nelnego	Grand Haven, Mich.	St. James, Mich.
38	Msc.	3	10	Harry D. Dyer	Milwaukee, Wis.	Menasha, Wis.
39	Fsh.	2	30	Fred Sendenburgh	Grand Haven, Mich.	St. James, Mich.
40	Msc.	2	36	John E. Sterling	Crisfield, Md.	Maryland Avenue.
41	Tow.	2	50	Charles Cornell	Seattle, Wash.	Harper, Wash.
42	Fsh.	13	35	H. C. Jones	Beaufort, N. C.	
43	Tow.	1	14	Elphege Verrotte	New Orleans, La.	Morgan City, La.
44	Fsh.	8	65	Tomo Car	Los Angeles, Calif.	San Pedro, Calif.
45	Fsh.	2	24	J. L. Hazelton	Seattle, Wash.	1200 West Lake Avenue N.
46	Frt.	4	20	Northern Commercial Co. of Alaska (Wash.)	St. Michael, Alaska	
47	Fsh.	2	14	George J. Judy	Seattle, Wash.	Anacortes, Wash.
48	Fsh.	5	50	Copper River Packing Co. (Wash.)	Seward, Alaska	Point Nellie Juan, Alaska.
49	Fer.	4	150	Crosby Direct Line Ferries (Wash.)	Seattle, Wash.	472 Colman Building.
50	Pas.	3	20	Arthur Brown	do.	Bremerton, Wash.
51	Tow.	3	50	Charleston Lighterage & Transfer Co. (S.C.)	Charleston, S. C.	Middle Atlantic Wharf.
52	Frt.	2	110	Apex Fish Co. (Wash.)	Seattle, Wash.	Anacortes, Wash.
53	Frt.	2	18	John O'Leary	New York, N. Y.	25 South Street.
54	Fsh.	5	27	George Inlet Packing Co. (Oreg.)	Ketchikan, Alaska	
55	Fsh.	13	110	Ole S. Bjerke	do.	
56	Oys.	2	6	E. S. Gaskins	Elizabeth City, N. C.	
57	Frt.	4	60	Independent Transportation Co. (Ala.)	Mobile, Ala.	
58	Ptt.	1	75	Stato of Michigan	Detroit, Mich.	First National Bank Building.
59	Drg.	3	32	F. S. Parcell	Tampa, Fla.	1022 Lozano Avenue.
60	Pas.	2	15	Adolph Thompson	New York, N. Y.	Astoria, N. Y.
61	Fsh.	4	50	Alaska Consolidated Camerles (Del.)	Ketchikan, Alaska	
62	Pas.	1	60	William Colbery	San Francisco, Calif.	Stockton and West Lindsey Streets.
63	Frt.	2	50	Henry L. Capo	St. Augustine, Fla.	
64	Pas.	1	60	A. G. Schultz	Peoria, Ill.	Beardstown, Ill.
65	Fsh.	3	60	James A. Walsh	New York, N. Y.	103 Water Street.
66	Fsh.	2	80	Columbia River Packers Association (Oreg.)	Astoria, Oreg.	Eighth Street.
67	Oys.	2	20	Long Island Oyster Farms (N. Y.)	New York, N. Y.	Northport, N. Y.
68	Msc.	1	40	H. C. Miller	Des Moines, Iowa	Keokuk, Iowa.
69	Fsh.	1	25	Alaska Sanitary Packing Co. (Wash.)	Wrangell, Alaska	
70	Fsh.	2	80	Alaska Codfish Co. (Calif.)	San Francisco, Calif.	15 Stewart Street.
71	Fsh.	3	40	do.	do.	Do.

<sup>1</sup> Formerly ga. s. Elk.

<sup>2</sup> Formerly ga. s. Allebast.

<sup>3</sup> Formerly ga. s. Sirius.

Line No.	Official No.	Signal letters	Rig	Name of vessel	Tonnage		Register dimensions			When built	Where built
					Gross	Net	Length	Breadth	Depth		
1	217006		Ga. s.	Alasco 3	22	8	46.9	14.1	5.1	1918	Sausalito, Calif.
2	219324		Ga. s.	Alasco 4	22	14	47.8	14.3	5.2	1919	do.
3	206520		Ga. s.	Alaska	8	5	39.5	8.4	3.0	1908	Morgan City, La.
4	211016		Ga. s.	Alaska	87	54	70.2	15.0	8.5	1913	Seattle, Wash.
5	211911		Ga. s.	Alaska	7	6	32.0	11.0	3.3	1913	Latouche, Alaska
6	217944		Ga. s.	Alaska	8	6	31.3	9.1	2.8	1913	Petersburg, Alaska
7	225391		Ga. s.	Alaska	8	5	33.0	9.0	4.3	1926	Seattle, Wash.
8	204302		Ga. s.	Alaska Chief	16	10	46.8	13.9	3.4	1907	Astoria, Ore.
9	223485	MFJG	El. s.	ALASKA STANDARD. +⊙	1,274	768	210.0	40.1	16.1	1923	San Francisco, Calif.
10	209643		Ga. s.	Alaskan	29	19	52.0	14.9	6.3	1912	Tacoma, Wash.
11	212181		Ga. s.	Alaskan	24	21	44.1	13.6	5.3	1914	Seattle, Wash.
12	224060		Ga. w.	Alaskan	23	20	75.0	15.8	2.6	1915	Bethel, Alaska
13	210645		Ga. s.	Alatna	10	7	64.0	14.0	1.8	1912	Fairbanks, Alaska
14	107787		Ga. s.	Alba	7	6	28.8	13.0	3.6	1902	Atlantic City, N. J.
15	224383		Ga. s.	Alba V	11	8	36.1	12.2	4.8	1924	Mystic, Conn.
16	216872		Ga. s.	Albacore	24	14	56.2	12.4	6.4	1917	Los Angeles, Calif.
17	220056		Ga. s.	Albany	40	27	56.4	15.1	6.8	1920	Tacoma, Wash.
18	224336		Ga. w.	Albany No. 1	25	16	58.0	12.0	2.0	1924	Albany, Ala.
19	221004		Ol. s.	ALBANY SOCONY	533	401	185.5	28.4	11.8	1921	Elizabeth, N. J.
20	107720		Ga. s.	Albatross	15	10	42.6	13.7	3.0	1901	Belhaven, N. C.
21	207865		Ga. s.	Albatross	9	8	36.0	11.0	3.0	1910	Morehead City, N. C.
22	208274		Ga. s.	Albatross	59	40	67.2	17.6	8.3	1910	Seattle, Wash.
23	210423		Ga. s.	Albatross	13	10	36.3	11.7	4.8	1912	Empire, Ore.
24	215319		Ga. s.	Albatross	21	14	39.0	12.8	4.5	1917	Sitka, Alaska
25	224804		Ol. s.	Albatross	83	56	104.4	14.9	8.1	1918	Charleston, S. C.
26	225231		Ga. s.	Albatross	14	9	39.7	15.3	5.5	1881	Harbour Island, Bahamas.
27	225550		Ga. s.	Albatros	9	5	38.5	11.1	4.4		Unknown
28	205089		Ga. s.	Alber Marie	5	5	23.5	7.0	3.2	1907	Kilmawick, Mo.
29	127585		Ga. s.	Albermarle	114	65	110.9	21.8	5.6	1901	Solomons Island, Md.
30	161172		Ga. s.	Albermarle	13	11	41.0	13.0	4.0	1901	East Rockaway, N. Y.
31	206037		Ga. s.	Albert	14	9	40.2	13.2	4.2	1909	Charleston, S. C.
32	212551		Ga. s.	Albert	53	36	61.1	16.9	6.9	1914	Port Angeles, Wash.
33	107142		Ga. s.	Albert Baldwin	38	28	63.4	24.2	5.0	1895	Huntsboro, Miss.
34	107601		Ga. s.	Albert C	7	6	32.0	12.2	3.2	1900	Lower Bank, N. J.
35	200968		Ga. s.	Albert Smith	7	5	31.0	11.4	3.2	1904	Morgan City, La.
36	219836		Ga. s.	Albert C. Kalmbach	21	19	42.2	12.0	4.3	1919	Manitowoc, Wis.
37	107748		Ga. s.	Albert D. Willard	39	23	60.2	17.4	7.8	1902	South Portland, Me.
38	105728		Ga. s.	Albert K. Robins	10	9	43.0	15.6	2.9	1877	Oxford, Me.
39	106939		Ga. s.	Albert W. Black	54	51	72.3	20.0	7.8	1892	East Boothbay, Me.
40	107508		Ol. s.	Alberta	19	14	52.0	17.0	5.3	1899	Atlantle City, N. J.
41	205505		Ga. s.	Alberta	15	14	48.4	10.7	4.2	1899	South Boston, Mass.
42	208159		Ga. s.	Alberta	9	6	31.5	9.5	4.5	1910	Winslow, Wash.
43	211539		Ga. s.	Alberta	5	5	35.1	8.3	3.2	1913	Marshallberg, N. C.
44	215127		Ga. s.	Alberta	24	19	45.6	13.5	6.0	1917	Seattle, Wash.
45	225105		Ol. s.	Alberta	13	9	39.8	12.1	4.5	1925	Miami, Fla.
46	218253		Ga. s.	Alberta	14	9	42.3	10.5	4.4	1918	Oak Orchard, N. Y.
47	223812		Ga. s.	Albertina	82	27	104.3	14.9	8.3	1917	Dubuque, Iowa
48	106280		Ga. s.	Albertino	51	38	63.5	23.8	5.5	1884	San Francisco, Calif.
49	222540		Ga. s.	Albla	11	7	37.4	9.4	4.3	1902	Harrison, N. J.
50	106438		Ga. s.	Alblon	88	53	80.5	27.0	5.0	1886	San Francisco, Calif.
51	107223		Ga. s.	Alblon	6	6	29.7	12.0	3.7	1896	Atlantle City, N. J.
52	209699		Ga. s.	Alblon	22	15	43.0	13.0	5.2	1912	Seattle, Wash.
53	107447		Ga. s.	Alclun	79	66	83.6	23.0	9.4	1899	Essex, Mass.
54	221012		Ga. s.	Alco	12	8	41.5	14.2	3.2		Unknown
55	214882		Ga. s.	Alco	15	10	40.0	11.8	5.0	1917	Shaw Island, Wash.
56	223865		Ga. s.	Alco	55	37	60.5	18.1	7.0	1924	Houghton, Wash.
57	201222		Ga. s.	Aldebelle	14	12	39.2	11.0	3.0	1907	Stony Lake, Mich.
58	224570		Ol. s.	Alden	79	44	104.3	15.0	8.1	1917	Morris Heights, N. Y.
59	225644		Ol. s.	Alden	47	36	55.1	14.7	8.4	1926	Tacoma, Wash.
60	223634		Ga. w.	Alden Cook	27	27	50.2	13.6	3.0	1923	Memphis, Tenn.
61	207317		Ga. s.	Alecia	13	9	50.4	11.3	2.9	1910	Galveston, Tex.
62	106577		Ga. s.	Alena	22	13	50.7	16.8	3.5	1891	Holly, Miss.
63	209632		Ga. s.	Alene	67	58	73.7	17.3	2.4	1912	Holly Hill, Fla.
64	214935		Ga. s.	Alene	8	7	34.2	9.3	3.2	1917	Seattle, Wash.
65	205471		Ga. s.	Alera	7	7	26.2	11.5	2.6	1905	Pawtucket, R. I.
66	106503		Ga. s.	Alert	36	28	70.2	16.6	4.4	1887	Lenoxville, N. C.
67	106599		Ga. s.	Alert	10	9	35.0	14.7	3.4	1888	Atlantic City, N. J.
68	107238		Ga. s.	Alert	39	30	64.8	22.1	5.5	1896	Handsboro, Miss.
69	107555		Ga. s.	Alert	10	10	36.3	11.0	5.0	1900	Lynn, Mass.
70	107651		Ga. s.	Alert	14	9	50.9	11.0	3.4	1901	Pocomoke City, Md.
71	201003		Ga. s.	Alert	9	7	42.3	7.0	6.1	1904	Dubuque, Iowa
72	201087		Ga. s.	Alert	15	5	51.5	11.5	4.5	1904	East Boothbay, Me.

1 Formerly U. S. Navy subchaser 108.  
 2 Formerly Mexican ga. s. None Such.

3 Formerly ga. s. Clytie.  
 4 Formerly ga. s. Katie M.

Line No.	Service	Crew	Horse-power	Name of owner	Home port	Address of owner
1	Fsh.	9	40	Alaska Codfish Co. (Calif.)	San Francisco, Calif.	15 Stewart Street.
2	Ten.	6	40	do.	do.	Do.
3	Msc.	2	12	Lewis Berwick	Port Arthur, Tex.	407 Proctor Street.
4	Fsh.	15	135	C. O. Angell	Seattle, Wash.	
5	Mso.	1	7	Robert Athlison	Juneau, Alaska	Ellamar, Alaska.
6	Tow.	1	24	Louis Wagner	do.	Tenakee, Alaska.
7	Fsh.	2	12	Henry Ellison	Seattle, Wash.	Princess Hotel.
8	Fsh.	2	35	Booth Fisheries Co. (Del.)	do.	Foot Wall Street.
9	Tnk.	17	600	Standard Oil Co. (Calif.)	San Francisco, Calif.	225 Bush Street.
10	Fsh.	2	40	Fidalgo Island Packing Co. (Me.)	Seattle, Wash.	Anacortes, Wash.
11	Fsh.	5	40	Jose Ramos Yglesias	Ketchikan, Alaska	Ketchikan, Alaska.
12	Frt.	2	36	Chas. Nicolet	Seward, Alaska	Bethel, Alaska.
13	Frt.	2	16	Edmund Marson	Eagle, Alaska	Battles, Alaska.
14	Frt.	1	6	Edward Holmes	Philadelphia, Pa.	Dias Creek, N. J.
15	Fsh.	2	40	William A. Dunn	Newport, R. I.	Block Island, R. I.
16	Fsh.	2	65	Fish and Game Commission	Los Angeles, Calif.	San Pedro, Calif.
17	Fsh.	10	50	Nick Marinkovich	Tacoma, Wash.	2707 North Thirti-first Street.
18	Tow.	2	42	Henry Papenburg	Chattanooga, Tenn.	Alhany, Ala.
19	Tnk.	7	300	Standard Oil Co. of New York (N. Y.)	New York, N. Y.	20 Broadway.
20	Tow.	1	25	Swan Quarter-Belhaven Transportation Co.	Washington, N. C.	Swan Quarter, N. C.
21	Frt.	1	18	W. H. Jones	Wilmington, N. C.	Southport, N. C.
22	Fsh.	13	75	John Linvog	Seattle, Wash.	2433 West Sixty-third Street.
23	Fsh.	1	16	Anton Scofani	Los Angeles, Calif.	San Pedro, Calif.
24	Fsh.	1	20	Harry W. Benoitkin	Ketchikan, Alaska	Ketchikan, Alaska.
25	Fsh.	5	135	Albert Lopes	New Bedford, Mass.	254 Acushnet Avenue.
26	Fsh.	1	24	Alexander Rinks	New York, N. Y.	417 Clintou Street.
27	Pas.	1	18	Guy E. Reynolds	Galveston, Tex.	General Delivery.
28	Pas.	1	12	Edmund Kiras	New Orleans, La.	Cairo, Ill.
29	Frt.	7	100	Norfolk, Baltimore & Carolina Line (Va.)	Norfolk, Va.	West Main Street.
30	Fsh.	1	36	North Carolina Fisheries Commission Board (N. C.)	Beaufort, N. C.	Morehead City, N. C.
31	Frt.	2	16	Robert German	Charleston, S. C.	72 George Street.
32	Tow.	3	200	Johnson Tug & Barge Co. (Wash.)	Port Angeles, Wash.	212 North Laurel Street.
33	Tow.	3	65	D. J. Gay	Gulfport, Miss.	Biloxi, Miss.
34	Mso.	2	20	Wm. A. Hoaræ	Baltimore, Md.	St. Helena, Md.
35	Oys.	2	8	Harvey Cram	New Orleans, La.	Morgan City, La.
36	Fsh.	4	60	Albert Kalmbach	Milwaukee, Wis.	Sturgeon Bay, Wis.
37	Fsh.	10	24	George H. Peeples	Gloucester, Mass.	22 Acacia Street.
38	Frt.	2	10	P. D. Gwaltney, Jr.	Norfolk, Va.	Smithfield, Va.
39	Fsh.	12	24	Granville C. Johnson	Portland, Me.	11 Innover Street.
40	Fsh.	9	38	Ocean Lake & River Fish Co. (Ga.)	Savannah, Ga.	401 West Bay Street
41	Msc.	2	25	Joseph Sperling	Newport, R. I.	9812 Warner.
42	Msc.	1	16	Charles Sommers	Seattle, Wash.	5440 Shilshole Avenue.
43	Frt.	1	12	Charles Fulcher	Beaufort, N. C.	Stacy, N. C.
44	Fsh.	6	30	Alaska Consolidated Canneries	Ketchikan, Alaska	
45	Tow.	2	45	George H. Palmer Co. (Fla.)	Miami, Fla.	Box 4117.
46	Pas.	1	28	Kennith Hodly	Buffalo, N. Y.	Oleott, N. Y.
47	Fsh.	3	150	Thomas Teasdale	Perth Amboy, N. J.	Belford, N. J.
48	Frt.	2	70	Erlkson Nav. Co. (Calif.)	San Francisco, Calif.	Pier 5.
49	Pas.	1	18	George Brower	New York, N. Y.	Jersey City, N. J.
50	Frt.	3	120	Edward Anderson	Newport, Oreg.	
51	Frt.	1	10	William H. Cummings	Philadelphia, Pa.	Parkertown, N. J.
52	Fsh.	2	30	K. P. Petterson	Seattle, Wash.	Keyport, Wash.
53	Fsh.	11	100	E. F. Saunders & Co. (Fla.)	Pensacola, Fla.	Palafox Street Wharf.
54	Wrk.	1	22	Tidewater Contracting Co. (Md.)	Baltimore, Md.	63 South Gay Street.
55	Fsh.	7	20	Alaska Sanitary Packing Co. (Wash.)	Seattle, Wash.	Pantages Building.
56	Fsh.	4	140	Alaska Consolidated Canneries (Del.)	Ketchikan, Alaska	
57	Fsh.	1	35	John R. Poe	Grand Haven, Mich.	Muskegon, Mich.
58	Fsh.	15	110	Fred J. Thompson	Gloucester, Mass.	150 Washington Street.
59	Fsh.	8	60	Alden Boat Co. (Wash.)	Cordova, Alaska	Drier Bay, Alaska.
60	Frt.	1	30	A. L. Youngblood	Memphis, Tenn.	Gillett, Ark.
61	Tow.	2	60	Gulf Refining Co. (Tex.)	Port Arthur, Tex.	
62	Frt.	3	32	Dominek Critanovich	Gulfport, Miss.	
63	Frt.	3	75	H. E. Pence	St. Paul, Minn.	
64	Fsh.	1	18	O. W. Ackerson	Seattle, Wash.	Moose Club.
65	Pas.	1	10	David Aspray	Providence, R. I.	34 Elbow Street.
66	Fsh.	11	75	C. P. Dey	Beaufort, N. C.	
67	Pas.	3	60	Lester A. Forsyth	New York, N. Y.	West New Brighton, Staten Island.
68	Pas.	3	80	Alex Faye	Gulfport, Miss.	Fenton, Miss.
69	Pas.	1	5	Clarence Bangs	Boston, Mass.	85 Devonshire Street.
70	Fsh.	3	36	J. Ware Willing	Crisfield, Md.	McTeeke, Md.
71	Pas.	1	40	G. F. Froeman	Dubuque, Iowa.	McGregor, Iowa.
72	Frt.	5	12	George F. Davis	Rockland, Me.	Monhegan, Me.

<sup>1</sup> Formerly U. S. Navy subchaser 149.  
<sup>2</sup> Formerly U. S. Navy subchaser 225.

<sup>3</sup> Formerly ga. y. Virginia.

Line No.	Official No.	Signal letters	Rig	Name of vessel	Tonnage		Register dimensions			When built	Where built
					Gross	Net	Length	Breadth	Depth		
1	201890		Ga. s.	Alert	8	5	Feet 31.0	Feet 11.4	Feet 6.0	1904	East Boothbay, Me.
2	203106		Ga. s.	Alert	15	14	32.6	11.3	3.3	1906	Camden, N. J.
3	210012		Ga. s.	Alert	14	12	55.5	12.1	3.1	1912	Cheboygan, Mich.
4	211146		Ga. s.	Alert	34	32	68.5	18.6	4.5	1913	Tottenville, N. Y.
5	211502		Ol. s.	Alert	99	47	89.9	19.0	7.8	1913	New London, Conn.
6	213143		Ga. s.	Alert	15	10	40.1	12.9	5.5	1914	San Francisco, Calif.
7	213838		Ga. s.	Alert	10	8	34.5	8.9	4.2		Nantuxet Beach, Mass.
8	216337		Ga. s.	Alert	3	36	56.7	17.2	7.8	1917	Wareham, Mass.
9	217750		Ga. s.	Alert	8	6	32.6	10.0	4.1	1919	Everett, Wash.
10	223206		Ol. s.	Alert	32	21	68.0	14.6	5.0	1923	Tampa, Fla.
11	223344		Ga. s.	Alert	22	16	47.8	13.5	7.1	1923	Marinette, Wis.
12	223729		Ol. s.	Alert	78	32	105.4	15.0	8.1	1917	Norfolk, Va.
13	224721		Ga. s.	Alert	30	16	56.8	12.0	6.8	1925	New York, N. Y.
14	224919		Ol. s.	Alert	15	6	39.9	13.3	4.8	1925	Newcastle, Me.
15	107428		Ga. s.	Aleta	7	5	39.5	13.0	3.3	1898	Pocomoke City, Md.
16	223038		Ga. s.	Aleta	17	15	41.2	19.9	3.0	1924	Atlantic, N. C.
17	222257		Ga. s.	Aletha	13	12	61.6	11.6	3.0	1921	Golconda, Ill.
18	106387		Ga. s.	Aletta	9	8	33.3	14.2	3.3	1881	Bay Shore, N. Y.
19	209409		Ol. s.	Alex B.	19	12	48.1	15.0	5.3	1911	Oakland, Calif.
20	204301		Ga. s.	Alexander	13	9	38.9	13.0	3.0	1907	Astoria, Oreg.
21	107818		Ga. s.	Alexander, jr.	14	10	51.0	11.4	4.3	1903	do.
22	203044		Ga. s.	Alexandria	85	78	85.7	16.6	7.2	1906	New Rochelle, N. Y.
23	106749		Ga. s.	Alexine	15	14	42.4	15.8	4.2	1890	Mount Pleasant, S. C.
24	217506	LPQW	Ol. s.	Alexis I. Du Pont	41	151	101.6	20.8	0.6	1919	Ellsworth, Me.
25	209557		Ga. s.	AH	42	28	63.0	10.0	7.2	1912	Seattle, Wash.
26	212842		Ga. s.	AH	9	8	31.6	10.2	2.5	1912	Frankfort, Mich.
27	216439		Ga. s.	AH F	11	9	34.1	9.0	4.8	1918	Seattle, Wash.
28	209511		Ga. s.	Alfa	18	12	40.5	12.5	4.8	1911	do.
29	216611		Ga. s.	Alfa	8	6	32.2	9.0	4.4	1918	Foulsbo, Wash.
30	208370		Ga. s.	Alfonso	21	21	55.5	16.7	3.6	1911	Williston, N. C.
31	107317		Ga. s.	Alfonzo XIII	11	5	38.4	11.5	5.2	1897	San Francisco, Calif.
32	206236		Ol. s.	Alfred	17	11	35.4	13.2	6.5	1909	Tacoma, Wash.
33	202281		Ga. s.	Alfred S.	10	9	32.0	11.3	4.0	1894	Brooklyn, N. Y.
34	105147		Ol. s.	Alfred and Edwin	109	92	99.0	21.6	7.7	1872	Philadelphia, Pa.
35	202518		Ga. s.	Alfred J. Lewis	7	5	41.5	13.5	2.5	1905	Hopkins, Va.
36	203722		Ga. s.	Algle	9	7	42.5	14.5	3.2	1906	Chesapeake, Va.
37	223513		Ga. s.	Algie J.	6	5	28.5	9.3	4.0	1918	Pensacola, Fla.
38	207281		Ga. s.	Alhambra	22	14	52.5	12.8	3.0	1910	Crystal River, Fla.
39	209671		Ga. s.	Alias	10	8	33.0	11.3	4.5	1912	Patchogue, N. Y.
40	106872		Ga. s.	Allice	8	8	30.7	11.5	4.5	1886	Fall River, Mass.
41	204017		Ga. s.	Allice	14	13	35.1	13.7	3.0	1907	Newport, R. I.
42	204135		Ga. s.	Allice	37	25	58.1	13.5	5.8	1907	Tottenville, N. Y.
43	204840		Ga. s.	Allice	8	6	36.0	12.0	3.2	1907	Patchogue, N. Y.
44	207240		Ga. s.	Allice	20	17	43.2	16.5	4.0	1910	Tottenville, N. Y.
45	207741		Ga. s.	Allice	6	6	41.5	8.3	3.7	1902	St. Joseph, Mich.
46	208119		Ga. s.	Allice	10	7	27.9	9.2	4.8	1908	Charlevoix, Mich.
47	208507		Ga. s.	Allice	18	12	40.2	12.8	4.8	1911	Tacoma, Wash.
48	208520		Ga. s.	Allice	23	11	52.0	12.3	6.9	1911	East Boothbay, Me.
49	209086		Ga. s.	Allice	23	15	43.3	14.0	6.0	1912	Tacoma, Wash.
50	212060		Ga. s.	Alles	8	8	35.0	10.3	4.4	1914	Orca, Alaska
51	212523		Ga. w.	Allice	11	11	60.2	15.0	2.3	1914	Dravosburg, Pa.
52	214136		Ol. s.	Allice	19	13	60.0	12.8	4.4	1904	Schenectady, N. Y.
53	221275		Ga. s.	Allice	11	7	37.9	8.0	4.2	1921	Seattle, Wash.
54	222249		Ga. s.	Allice	6	5	31.7	10.4	3.2	1911	Fairton, N. J.
55	222128		Ga. s.	Allice	15	10	41.0	11.6	4.2	1921	Bayview, Alaska
56	222627		Ol. s.	Allice	28	19	53.5	16.0	5.2	1922	Madisonville, La.
57	222845		Ga. s.	Allice	15	13	39.7	11.2	4.0	1920	Bremerton, Wash.
58	222927		Ga. s.	Allice	27	21	48.5	14.1	5.7	1923	Seattle, Wash.
59	222935		Ga. s.	Allice	10	9	36.6	10.6	6.7	1910	Essex, Conn.
60	224128		Ga. s.	Allice	11	9	34.4	11.8	3.8	1924	Hoonah, Alaska
61	106745		Ga. s.	Allice A	7	6	29.2	11.0	3.9	1890	East Providence, R. I.
62	106918		Ga. s.	Allice A	9	6	33.1	12.2	5.5	1892	Boothbay, Me.
63	211016		Ga. s.	Allice A	9	8	33.0	8.3	3.2	1913	Ludington, Mich.
64	219728		Ga. w.	Allice A	22	9	52.2	10.4	2.3	1920	Patterson, La.
65	209723		Ga. s.	Allice B	20	13	43.0	13.0	5.2	1912	Seattle, Wash.
66	210619		Ga. s.	Allice B	9	8	36.9	9.0	2.6	1912	Dames Point, Fla.
67	106881		Ga. s.	Allice C	6	6	29.0	12.0	3.5	1890	City Island, N. Y.
68	107243		Ga. s.	Allice E	7	7	26.4	13.0	4.0	1895	Newport, R. I.
69	210610		Ga. s.	Allice E	12	11	29.8	10.1	3.2	1912	Port Lavaca, Tex.
70	206361		Ga. s.	Allice II	11	7	44.7	10.2	3.9	1909	Marshfield, Oreg.
71	213739		Ga. s.	Allice II	8	5	33.0	8.4	3.7	1915	Tacoma, Wash.

1 Formerly ga. s. Ida L. II.

2 Formerly U. S. Navy launch.

3 Formerly U. S. Navy subchaser 130.

Line No.	Service	Crew	Horse-power	Name of owner	Home port	Address of owner
1	Frt.	1	12	William D. Stanley	South West Harbor, Me.	Cranberry Isles, Me.
2	Tow.	3	32	High Test Gasoline Co. (N. J.)	Philadelphia, Pa.	Camden, N. J.
3	Pas.	2	40	Allan Atkinson	Sandusky, Ohio	Hayes Avenue.
4	Pas.	1	75	George W. Wilson	New York, N. Y.	Rockville Center, N. Y.
5	Tow.	6	360	Chapman-Merritt & Scott Corporation	New London, Conn.	Pequot Avenue.
6	Tow.	1	50	Union Construction & Dry Dock Co. (New.)	San Francisco, Calif.	Key Route Fill.
7	Tow.	1	20	Boston, Cape Cod & New York Canal Co. (Mass.)	New Bedford, Mass.	Buzzards Bay, Mass.
8	Frt.	2	50	William D. Raymond	do	314 Arnold Street.
9	Fsh.	1	16	Julius Carlson	Ketchikan, Alaska	
10	Tow.	2	120	Chas. G. Leverette	Tampa, Fla.	336 Lima Street.
11	Tow.	3	75	Great Lakes Dredge & Dock Co. (N. J.)	Chicago, Ill.	104 South Michigan Avenue.
12	Fsh.	5	100	Antonio Busalacchi	Boston, Mass.	270 Northern Avenue.
13	Fsh.	3	1,200	Frank Heppler	New York, N. Y.	695 East One hundred and
14	Fsh.	3	30	Charles L. Hanff	do	Greenport, N. Y.
15	Frt.	4	24	J. A. Keyser	Reedville, Va.	Lewisetta, Va.
16	Msc.	2	40	Howard Nelson	Beaufort, N. C.	Atlantic, N. C.
17	Pas.	1	18	W. A. Cox	St. Louis, Mo.	Golconda, Ill.
18	Msc.	1	18	George Pennell	New York, N. Y.	Senford, N. Y.
19	Frt.	1	80	Alex Brown	San Francisco, Calif.	Walnut Grove, Calif.
20	Pas.	2	20	Alaska Anthracite Railroad Co.	Seattle, Wash.	403 Colman Building.
21	Fsh.	3	40	Alaska Consolidated Canneries (Del.)	Ketchikan, Alaska	
22	Frt.	5	100	Board of commissioners of the port of New Orleans (La.)	New Orleans, La.	New Courthouse.
23	Frt.	2	24	Frank McCabe	Charleston, S. C.	114 Rutledge Avenue.
24	Fsh.	24	100	Southern Menhaden Corporation (Del.)	Apalachicola, Fla.	Port St. Joe, Fla.
25	Fsh.	7	70	Alaska Consolidated Canneries (Del.)	Ketchikan, Alaska	
26	Fsh.	2	24	Edward Iversen	Grand Haven, Mich.	Frankfort, Mich.
27	Fsh.	8	18	Fred Allen	Ketchikan, Alaska	
28	Fsh.	5	40	Alyn A. Voigt	Seattle, Wash.	Seward Hotel.
29	Fsh.	1	18	Jacob Hollingstad	Juneau, Alaska	Petersburg, Alaska.
30	Frt.	4	30	T. K. Davis	Beaufort, N. C.	Davis, N. C.
31	Fsh.	2	20	Fred Wallace	Ketchikan, Alaska	Hlydaburg, Alaska.
32	Fsh.	1	20	Arthur Martin	Tacoma, Wash.	3570 McKinley Avenue.
33	Frt.	1	24	Harry J. Waters	New York, N. Y.	124 Millford Street.
34	Frt.	3	150	E. G. B. Riley	do	41 Broadway.
35	Oys.	2	5	Preston D. Fielis	Cambridge, Md.	212 West End Avenue.
36	Fsh.	2	10	W. H. Blackwell	Reedville, Va.	Sunny Bank, Va.
37	Fsh.	3	28	George A. Ladrow	Milwaukee, Wis.	Big Siamco, Wis.
38	Fsh.	2	40	Arthur Strickland	Tampa, Fla.	Honosassa, Fla.
39	Pas.	1	28	Albert Smith	New York, N. Y.	Edgewater, N. J.
40	Fsh.	1	22	Henry W. Helger	Newport, R. I.	Tiverton, R. I.
41	Fsh.	3	13	Henry B. Mjensen	do	175 Spring Street.
42	Frt.	6	80	Standard Oyster Co. (Conn.)	Hridgeport, Conn.	South Norwalk, Conn.
43	Msc.	1	12	Frank A. Perkinson	New York, N. Y.	Patchogue, N. Y.
44	Pas.	1	40	East & West Shore Ferry & Transportation Co. (Conn.)	New Haven, Conn.	111 Church Street.
45	Fsh.	1	40	Louis Anderson	Philadelphia, Pa.	Camden, N. J.
46	Frt.	2	40	John Nordrun	Grand Haven, Mich.	Charlevoix, Mich.
47	Fsh.	6	20	Alaska Consolidated Canneries (Del.)	Ketchikan, Alaska	
48	Frt.	1	32	William Underwood Co.	South West Harbor, Mo.	McKinley, Mo.
49	Fsh.	6	30	Ola Peterson	Tacoma, Wash.	1615 South Cushman Avenue.
50	Fsh.	1	10	Krute Thevik	Seward, Alaska	Kodiak, Alaska.
51	Tow.	1	50	East Liverpool Sand Co. (W. Va.)	Cincinnati, Ohio	East Liverpool, Ohio.
52	Frt.	2	32	Maryland Dry Dock Co. (Md.)	Baltimore, Md.	South Station, Box 101.
53	Pas.	1	110	Albert M. Hubbard	Seattle, Wash.	503 Thirtieth Avenue South.
54	Fsh.	1	18	Norris W. Cossaboon	Philadelphia, Pa.	Bridgeport, N. J.
55	Fsh.	1	20	Nick Peratovich	Juneau, Alaska	Bayview, Alaska.
56	Tow.	2	120	Northern Dredge & Dock Co. (Minn.)	Tampa, Fla.	Davis Island, Fla.
57	Tow.	2	45	E. W. Miller	Seattle, Wash.	1420 Broadway.
58	Fsh.	1	50	Paul Zunker	do	4138 Twenty-sixth Avenue SW.
59	Frt.	1	24	F. Jerome Mack	Hartford, Conn.	Essex, Conn.
60	Fsh.	3	10	David Lawrence	Juneau, Alaska	Hoonah, Alaska.
61	Fsh.	1	10	Harry A. Williams	Providence, R. I.	73 Pavilion Avenue.
62	Frt.	2	12	Hiram Davis	Maclias, Mo.	Corea, Mo.
63	Frt.	2	12	Henry C. Larson	Marquette, Mich.	Gladstone, Mich.
64	Tow.	2	12	Felix Norman	New Orleans, La.	Patterson, La.
65	Fsh.	5	27	Ingvald Unseth	Seattle, Wash.	2637 Mayfair Avenue.
66	Msc.	2	16	Isham Butler	Jacksonville, Fla.	Switzerland, Fla.
67	Oys.	1	14	Fritz M. Ehlert	New Haven, Conn.	Millford, Conn.
68	Fsh.	2	15	Daniel F. Light	New Bedford, Mass.	Fairhaven, Mass.
69	Pas.	2	24	W. H. Smith, sr.	Onlveston, Tex.	Port Lavaca, Tex.
70	Tow.	1	50	North Bend Fisheries Co. (Oreg.)	Marshfield, Oreg.	Gardiner, Oreg.
71	Frt.	1	24	Harley Hoke	Tacoma, Wash.	Dockton, Wash.

<sup>1</sup> Formerly ga. s. Dalsey.

<sup>2</sup> Formerly U. S. Navy schooner barge No. 2146.

Line No.	Official No.	Signal letters	Rlg	Name of vessel	Tonnage		Register dimensions			When built	Where built
					Gross	Net	Length	Breadth	Depth		
1	214098	-----	Ga.w.	Alice H.	35	14	51.5	14.0	2.2	1916	Garden City, La.
2	215421	-----	Ga.s.	Alice J.	31	23	58.4	18.2	4.3	1917	Fox Hill, Va.
3	216544	-----	Ga.s.	Alice J.	7	6	31.7	9.6	3.4	1918	Port Blakely, Wash.
4	208703	-----	Ga.s.	Alice L.	9	8	26.5	8.5	3.0	1911	North Manitou, Mich.
5	107765	-----	Ga.s.	Alice M.	7	6	38.8	12.5	5.5	1885	Perry, Me.
6	206767	-----	Ga.s.	Alice M.	6	5	29.2	8.0	4.1	1908	Atlantic City, N. J.
7	210130	-----	Ga.s.	Alice M.	17	14	52.1	10.5	4.6	1909	Epoufette, Mich.
8	211871	-----	Ga.s.	Alice M.	7	6	30.7	10.6	2.8	1913	East Rockaway, N. Y.
9	221610	-----	Ga.s.	Alice N.	23	12	48.4	15.2	5.9	1921	Friendship, Me.
10	220035	-----	Ga.s.	Alice S.	12	8	43.9	12.3	3.7	1920	Cleveland, Ohio.
11	221820	-----	Ga.s.	Alice S.	7	6	32.7	10.5	3.5	1919	Belmar, N. J.
12	205267	-----	Ga.s.	Alice V.	10	9	36.0	12.8	3.0	1908	Patchogue, N. Y.
13	222619	-----	Ga.s.	Alice V.	8	7	30.1	8.6	3.0	1922	Bridgeton, N. J.
14	205951	-----	Ga.s.	Alice Marlon.	10	6	31.7	11.8	6.0	1908	Friendship, Me.
15	221503	-----	Ga.s.	Alice May.	21	11	48.1	16.3	6.1	1921	do.
16	224596	-----	Ga.s.	Alice May.	12	8	34.9	12.3	4.9	1925	Amesbury, Mass.
17	204232	-----	Ga.s.	Alice Roper.	8	6	45.0	12.2	3.2	1903	Norfolk, Va.
18	210873	-----	Ga.s.	Alice Virginia.	11	6	44.1	12.2	4.3	1913	Seaford, Va.
19	106585	-----	Ga.s.	Alice E. Walker.	14	9	58.0	15.7	3.3	1888	Orlolo, Md.
20	214925	-----	Ga.s.	Alice M. Doughty.	33	15	60.0	16.7	0.0	1917	Thomaston, Me.
21	221908	-----	Ga.s.	Alice & Annie.	27	11	53.5	14.4	5.4	1922	Perrin, Va.
22	107476	-----	Ga.s.	Alice and Mary.	20	11	46.0	16.0	4.5	1899	Leesburg, N. J.
23	224309	-----	Ol. s.	Alice and Mildred.	77	34	79.0	18.4	9.5	1924	Essex, Mass.
24	209803	-----	Ga.s.	Alice and Ruby.	13	9	37.6	11.0	5.5	1912	Deer Isle, Me.
25	218405	-----	Ga.s.	Alice and Wilson.	33	16	62.9	16.5	7.2	1919	Rockport, Mass.
26	106515	-----	Ga.s.	Alicia.	12	10	52.0	14.8	3.2	1887	Foul River, Ala.
27	221964	-----	Ga.s.	Ailda B.	11	7	34.2	10.9	3.7	1916	Seaside Park, N. J.
28	106426	-----	Ga.s.	Ailda V.	6	5	29.3	13.3	3.3	1886	Patchogue, N. Y.
29	106623	-----	Ga.s.	Ailda Wood.	6	5	30.2	13.3	3.2	1889	do.
30	218784	-----	Ga.s.	Allene.	8	0	39.1	10.0	2.2	1910	Atlantic, N. C.
31	201977	-----	Ga.s.	Allsbe.	20	16	61.6	10.0	5.6	1905	New York, N. Y.
32	107636	KRDM	Ol. s.	Alltak.	115	73	91.0	23.5	10.0	1901	Alameda, Calif.
33	222393	-----	Ga.s.	Aljo.	8	8	33.5	9.8	3.0	1912	Genova, N. Y.
34	219582	-----	Ga.s.	Aljohn.	26	21	45.1	14.6	7.3	1919	New York, N. Y.
35	224387	-----	Ga.s.	Alki.	10	7	31.2	10.3	5.1	1925	Tacoma, Wash.
36	210765	-----	Ga.s.	Alku.	9	9	34.6	9.4	4.0	1907	Ilwaco, Wash.
37	214103	-----	Ga.s.	Alhare.	11	10	32.5	13.2	4.1	1904	Port Republic, N. J.
38	200133	-----	Ga.s.	Allard.	9	9	35.0	13.0	4.2	1903	Atlantic City, N. J.
39	211239	-----	Ga.w.	Allegan.	16	13	32.8	10.0	1.8	1913	Douglas, Mich.
40	221601	-----	Ga.s.	Allogheny Belle.	23	12	59.0	12.0	2.6	1921	West Hickory, Pa.
41	215521	-----	Ga.s.	Allen.	24	14	62.0	16.6	3.2	1913	Houma, La.
42	206321	-----	Ga.s.	Allen C.	15	9	42.1	12.8	4.7	1909	Friendship, Me.
43	207779	-----	Ga.s.	Allentown.	10	6	38.0	9.0	3.7	1910	Seattle, Wash.
44	200399	-----	Ga.s.	Allie B.	11	8	44.0	11.0	4.0	1903	West Bay City, Mich.
45	223586	-----	Ga.s.	Alligator.	15	10	39.4	14.5	4.4	1921	Baltimore, Md.
46	224603	-----	Ga.s.	Alligator.	11	7	36.9	13.2	2.2	1925	Bayou Sara, La.
47	218091	-----	Ga.s.	Allonsa.	9	7	50.0	8.0	4.0	1917	Havana, Ill.
48	107262	-----	Ga.s.	Alma.	14	11	47.0	14.8	3.9	1896	Bayou Labatro, Ala.
49	206802	-----	Ga.s.	Alma.	12	8	36.0	11.2	3.7	1909	Seattle, Wash.
50	209284	-----	Ga.s.	Alma.	7	5	39.0	10.0	3.0	1911	Morgan City, La.
51	212209	-----	Ga.s.	Alma.	95	74	83.1	19.0	6.9	1914	Seattle, Wash.
52	212350	-----	Ga.s.	Alma.	8	7	41.1	9.0	3.5	1914	Heleena, Ark.
53	222655	-----	Ga.s.	Alma.	9	7	34.4	11.1	3.0	1922	Middleburg, Fla.
54	223484	-----	Ga.s.	Alma.	12	8	38.9	11.9	3.0	1923	Atlantic, N. C.
55	225326	-----	Ga.s.	Alma.	8	6	39.1	11.1	3.0	1926	Vermillion, Ohio.
56	206237	-----	Ga.s.	Alma P.	12	10	39.7	12.4	4.3	1909	Port Clinton, Ohio.
57	214984	-----	Ga.s.	ALMA R.	59	29	82.7	17.0	4.8	1917	Bath, Me.
58	224786	-----	Ol. s.	Alma T.	32	12	54.2	15.3	7.1	1924	Damariscotta, Me.
59	115327	-----	Ga.s.	Alma Bell.	42	18	60.9	19.2	3.5	1872	Port Washington, N. Y.
60	200974	-----	Ga.s.	Alma Gray.	27	21	56.5	14.5	3.0	1909	Morehead City, N. C.
61	204055	-----	Ga.s.	Alma Gray.	26	17	60.5	13.1	3.8	1907	Seville, Fla.
62	407610	-----	Ga.s.	Alma White.	18	10	52.6	16.5	3.8	1899	Mount Pleasant, N. C.
63	201925	-----	Ga.s.	Ahneda.	10	7	38.0	12.0	4.6	1904	Lonsdale, R. I.
64	1254	-----	Ga.s.	Ahnira.	14	13	47.8	14.6	4.0	1866	Groton, Conn.
65	224500	-----	Ga.s.	Ahnira.	9	6	34.1	9.9	4.0	1922	Miami, Fla.
66	106205	-----	Ga.s.	Ahnra Cox.	17	7	46.0	16.2	4.8	1884	Leesburg, N. J.
67	221241	-----	Ga.s.	Almo.	42	28	59.3	22.2	0.3	1921	Brook Haven, N. Y.
68	215365	-----	Ga.s.	Alms.	11	7	36.2	11.2	3.2	1917	Sitka, Alaska.
69	222448	-----	Ga.s.	Alma W. E. R.	17	10	50.0	14.0	4.6	1922	Duck, N. C.
70	203880	-----	Ga.s.	Aloha.	11	8	38.0	10.2	4.3	1907	Ballard, Wash.
71	212126	-----	Ol. s.	Aloha.	25	17	51.9	13.7	5.7	1914	Tacoma, Wash.
72	214470	-----	Ol. s.	Aloha.	195	177	104.1	21.5	6.2	1916	Seattle, Wash.
73	223778	-----	Ol. s.	Aloha.	28	19	60.0	13.6	6.2	1924	do.

<sup>1</sup> Formerly U. S. Navy ga. s. 9.

<sup>2</sup> Formerly ga. s. Vlm.

<sup>3</sup> Formerly { a ga. s. Alma R.  
b Mexican ga. s. Alma R.

Line No.	Service	Crew	Horse-power	Name of owner	Home port	Address of owner
1	Tow.	2	20	J. N. Pharr & Sons (La.)	New Orleans, La.	Morgan City, La.
2	Frt.	2	60	Henry Kirm	Norfolk, Va.	West Norfolk, Va.
3	Fsh.	2	14	J. G. Roberts	Wrangell, Alaska	Token, Alaska
4	Pas.	1	20	Charles A. Mattson	Marquette, Mich.	Muntising, Mich.
5	Frt.	2	15	John P. McCurdy	Eastport, Me.	Lubec, Me.
6	Pas.	1	10	Joseph Meyers	Philadelphia, Pa.	Somers Point, N. J.
7	Frt.	3	12	Lionel R. Sweet	Grand Haven, Mich.	Epoufette, Mich.
8	Frt.	1	20	Joseph Pearsall	New York, N. Y.	Island Park, Long Island, N. Y.
9	Fsh.	3	42	Thorleif Nicholay Nilsen	Vineyard Haven, Mass.	Nantucket, Mass.
10	Fsh.	2	48	Jacob J. Reiser	Buffalo, N. Y.	Dunkirk, N. Y.
11	Fsh.	6	20	Seaside Heights Fish Co. (N. J.)	Philadelphia, Pa.	Seaside Park, N. J.
12	Fsh.	1	16	Morris Johnson	New York, N. Y.	Bay Shore, N. Y.
13	Wrk.	2	38	George W. Vaughan	Philadelphia, Pa.	1336 East Montgomery Avenue.
14	Frt.	1	12	J. H. Branscom	South West Harbor, Me.	Northeast Harbor, Me.
15	Fsh.	6	42	Manuel Sylvia	Vineyard Haven, Mass.	Nantucket, Mass.
16	Fsh.	3	26	August Reiter	New York, N. Y.	Dunkirk, N. Y.
17	Frt.	1	25	W. H. Walker	Elizabeth City, N. C.	Currituck, N. C.
18	Frt.	2	20	Captains Ship Chandlery Co. (Md.)	Baltimore, Md.	610 East Pratt Street.
19	Oys.	1	16	W. R. Davis	Newport News, Va.	Retz, Va.
20	Fsh.	8	45	Irwin R. Eaton	Portland, Me.	10 Central Wharf.
21	Pas.	2	50	Norfolk & Mobjack Bay Steamboat Co. (Va.)	Norfolk, Va.	A. D. Transportation Wharf.
22	Oys.	4	12	Leslie A. Blackman	Philadelphia, Pa.	Port Norris, N. J.
23	Fsh.	12	110	Reuben Cameron	Gloucester, Mass.	226 Essex Avenue.
24	Frt.	2	10	J. C. Harman	Belfast, Me.	Stonington, Me.
25	Fsh.	8	42	Lingsford & Pine	Gloucester, Mass.	37 Rogers Street.
26	Oys.	2	24	Peter Petronnes	Mobile, Ala.	Dauphin Island, Ala.
27	Fsh.	2	36	Sidney Jersey	Philadelphia, Pa.	Barnegat City, N. J.
28	Oys.	1	14	Henry Vander Bergh	New York, N. Y.	West Sayville, N. Y.
29	Frt.	1	24	George D. Cook	Bridgeport, Conn.	189 Main Street.
30	Frt.	1	16	Harmon Hill	Beaufort, N. C.	Atlantle, N. C.
31	Pas.	3	50	Emily C. Ridlon	Newport, R. I.	Sea View Avenue.
32	Fsh.	11	300	Alaska Packers Association (Calif.)	San Francisco, Calif.	111 California Street.
33	Pas.	1	22	Joseph P. Hicks	Rochester, N. Y.	Pelphs, N. Y.
34	Pas.	2	75	Albert Treffelsen	New York, N. Y.	Merrick, N. Y.
35	Fsh.	3	16	I. Rosenvold	Ketchikan, Alaska	Aberdeen, Wash.
36	Fsh.	1	17	Washington Packing Co. (Wash.)	Seattle, Wash.	Forke River, N. J.
37	Frt.	14	14	Adfur E. Bunnell	Philadelphia, Pa.	New Gretna, N. J.
38	Oys.	1	82	Arnold Cramer	do	Douglas, Mich.
39	Tow.	2	20	Douglas Basket Co. (Mich.)	Grand Haven, Mich.	
40	Tow.	1	20	Phil Glnther	Pittsburgh, Pa.	
41	Fsh.	3	50	Louisiana Oyster & Fish Co. (La.)	New Orleans, La.	Berwick, La.
42	Frt.	2	36	H. F. Sawyer & Son	Rockland, Me.	Vinalhaven, Me.
43	Mso.	4	25	Harry S. Eddy	Seattle, Wash.	434 Thirty-fifth Avenue.
44	Frt.	3	40	Robert P. Hamel	Marquette, Mich.	Cedarville, Mich.
45	Frt.	1	40	I. E. Emerson	Georgetown, S. C.	Arcadia, S. C.
46	Fsh.	1	6	A. E. Lacoste	Baton Rouge, La.	Hermitage, La.
47	Pas.	1	35	Charles E. Spicknell	Peoria, Ill.	
48	Fsh.	2	18	Lores Canning Co. (Ala.)	Mobile, Ala.	Foot Eslava Street.
49	Fsh.	2	20	Booth Fisheries Co. (Del.)	Seattle, Wash.	Foot Wall Street.
50	Fsh.	2	24	Clement Fabre	New Orleans, La.	Berwick, La.
51	Pas.	4	250	Juneau Ferry & Navigation Co. (Alaska)	Juneau, Alaska	
52	Pas.	1	24	Chas. Webber	Memphis, Tenn.	Robinsonville, Miss.
53	Frt.	2	16	Hazel Lord	Jacksonville, Fla.	32 East Ninth Street.
54	Frt.	1	24	Wallace Styron	Beaufort, N. C.	Atlantic, N. C.
55	Fsh.	1	40	Clifford H. Parsons	Sandusky, Ohio.	Vermillion, Ohio.
56	Fsh.	3	40	Charles E. Perry	do	Port Clinton, Ohio.
57	Tow.	3	45	Venezuela Gulf Oil Co. (Del.)	Port Arthur, Tex.	Gulf Refining Co.
58	Fsh.	5	45	Charles Tapper	New York, N. Y.	934 Fifty-ninth Street (B.).
59	Fsh.	2	75	Peter Munson	Philadelphia, Pa.	Wildwood, N. J.
60	Pas.	2	37	B. G. Willis	Elizabeth City, N. C.	Avoca, N. C.
61	Pas.	2	24	John E. Harris	Pittsburgh, Pa.	
62	Frt.	1	8	A. P. Oden	Washington, N. C.	Hatteras, N. C.
63	Pas.	1	25	David Aspray	Providence, R. I.	1160 Eddy Street.
64	Mso.	2	40	John F. Scherz	New York, N. Y.	842 Lafayette Street (B.).
65	Pas.	1	24	H. S. Fithian, Jr.	Wilmington, Del.	Milton, Del.
66	Oys.	4	24	Lilburn Cox	Philadelphia, Pa.	Leesburg, N. J.
67	Frt.	2	75	Vacuum Oil Co. (N. Y.)	New York, N. Y.	61 Broadway.
68	Fsh.	2	20	James Nicholas	Juneau, Alaska	Sitka, Alaska.
69	Frt.	2	18	D. B. Fearling	Manteo, N. C.	
70	Fsh.	1	16	J. T. Brown	Juneau, Alaska	Craig, Alaska.
71	Tow.	2	75	Cascade Tug Boat Co. (Wash.)	Tacoma, Wash.	Milwaukie Waterway.
72	Frt.	6	100	Navy Yard Route (Wash.)	Seattle, Wash.	Colman Dock.
73	Fsh.	6	40	Axel Languess	do	4234 Eighth Avenue.

\* Formerly sloop Sally.

Line No.	Official No.	Signal letters	Rlg	Name of vessel	Tonnage		Register dimensions			When built	Where built
					Gross	Net	Length	Breadth	Depth		
1	223741		Ga. s.	Aloha II.....	13	9	43.3	10.8	4.0	1923	Sault Ste. Marie, Mich.
2	314427		Ga. s.	Alola.....	9	6	37.3	10.3	2.2	1916	Cedar Bayou, Tex.
3	216288		Ga. s.	Alona.....	8	6	29.0	9.1	4.7	1915	Seattle, Wash.
4	106778		Ga. s.	Alonzo Taulane.....	11	5	42.2	15.0	4.3	1890	Smyrna, N. C.
5	105355		Ga. s.	Alonzo E. Smith.....	18	18	50.4	17.5	4.4	1873	Port Jefferson, N. Y.
6	200532		Ga. s.	Alpha.....	8	6	32.2	9.0	4.0	1903	Crisfield, Md.
7	224166		Ol. s.	Alpha.....	31	15	50.9	14.0	6.8	1924	Mobile, Ala.
8	224908		Ol. s.	Alpha B.....	12	8	37.0	12.1	4.2	1921	Petersburg, Alaska
9	225542		Ol. s.	Alphonso.....	28	19	52.3	14.7	6.8	1926	Plymouth, Mass.
10	217449		Ga. s.	Alphonstine.....	8	5	31.2	9.5	3.3	1918	Providence, R. I.
11	224710		Ga. s.	Alpino.....	10	5	48.0	12.0	6.5	1917	San Diego, Calif.
12	224917		Ga. s.	Aitamaha.....	9	6	42.4	9.5	3.5	1917	Clinton, Iowa
13	212255		Ga. s.	Aitana.....	24	20	42.5	13.0	5.4	1914	Keyport, Wash.
14	211193		Ga. s.	Aiten.....	64	43	72.0	18.2	8.5	1913	Seattle, Wash.
15	204159		Ga. s.	Althea.....	25	22	61.6	12.0	5.4	1907	Long Island City, N. Y.
16	200486		Ga. s.	Althea.....	9	6	34.5	10.2	3.8	1909	Noank, Conn.
17	225259		Ol. s.	Althea II.....	22	10	45.0	15.0	6.3	1925	Brookhaven, N. Y.
18	216671		Ga. s.	Althrop.....	13	10	37.8	13.2	3.1	1918	Cape Edwards, Alaska
19	212139		Ga. s.	Altoona No. 2.....	12	8	60.1	12.3	4.2	1914	Astoria, Ore.
20	218716		Ga. s.	Altruria.....	10	8	30.0	12.7	3.6	1900	Osterville, Mass.
21	106852		Ga. s.	Alva.....	15	14	40.9	14.6	6.0	1891	Bristol, Me.
22	224222		Ol. s.	Alva.....	22	8	49.2	15.0	5.7	1924	Kennebunkport, Me.
23	107730		Ga. s.	Alvah Ellwood.....	7	6	27.8	11.2	5.5	1902	Friendship, Me.
24	209993		Ol. s.	Alverone.....	39	26	71.2	15.0	2.6	1912	Everett, Wash.
25	224440		Ga. s.	Alvin C.....	11	8	33.6	9.8	3.4	1923	Harrisburg, Tex.
26	206570		Ga. s.	Alvin C. Somers.....	10	5	60.2	12.3	3.4	1889	Saint Peters Creek, Md.
27	200923		Ga. s.	Alvina.....	9	6	39.9	9.9	3.2	1904	Astoria, Ore.
28	211067		Ga. s.	Alwin.....	8	6	34.5	8.6	4.5	1913	Los Angeles, Calif.
29	208318		Ga. s.	Alyce B.....	13	9	31.6	10.0	3.5	1911	Seattle, Wash.
30	219793		Ga. s.	Alyeska.....	26	15	41.4	13.6	6.6	1920	Tacoma, Wash.
31	210432		Ga. s.	Amachemco.....	8	7	38.7	9.2	4.2	1908	Norfolk, Va.
32	213184		Ga. s.	Amak.....	51	41	61.1	16.0	6.0	1915	Seattle, Wash.
33	213986		Ga. s.	Amak.....	34	20	61.0	16.5	7.3	1916	Gohle, Ore.
34	216850		Ga. s.	Amalgamated Sugar Co. No. 1.....	12	7	43.1	11.4	4.4	1918	Sacramento, Calif.
35	216851		Ga. s.	Amalgamated Sugar Co. No. 2.....	11	6	42.3	11.0	4.6	1918	Stockton, Calif.
36	223150		Ga. s.	Amanda.....	10	7	35.0	11.4	4.1	1923	Smithtown, N. Y.
37	215236		Ga. s.	Amanda C II.....	7	5	31.2	10.7	3.5	1907	Philadelphia, Pa.
38	201093		Ga. s.	Amanda Bishop.....	53	17	73.2	20.0	6.2	1904	Patchogue, N. Y.
39	211567		Ga. s.	Amator.....	6	6	34.2	9.4	3.6	1913	West Haven, Conn.
40	106205		Ga. s.	Ambilton.....	17	11	53.2	15.1	4.3	1883	St. Michael, Md.
41	203355		Ga. s.	Ambr II.....	12	12	52.0	9.0	3.0	1907	Cincinnati, Ohio
42	107691		Ga. s.	Amella.....	13	11	40.0	13.8	3.8	1901	Bay Shore, N. Y.
43	201086		Ga. s.	Amella.....	14	8	53.3	10.5	4.0	1904	South Jacksonville, Fla.
44	210066		Ga. s.	Amella.....	12	8	32.5	10.0	4.1	1912	Los Angeles, Calif.
45	210628		Ga. s.	Amella.....	5	5	23.0	7.4	3.5	1912	Milwaukee, Wis.
46	223860		Ga. s.	Amella.....	7	5	30.5	10.7	3.5	1921	Freeport, N. Y.
47	221723		Ga. s.	Amella A.....	9	6	30.0	11.5	3.7	1921	Brunswick, Ga.
48	77141		Ga. s.	Amella J.....	70	39	80.5	20.2	7.9	1894	Essex, Mass.
49	224429		Ol. s.	Amelle.....	98	78	81.0	18.7	8.8	1925	Port Blakely, Wash.
50	210104		Ga. s.	Americ.....	27	23	43.4	13.0	5.4	1912	Keyport, Wash.
51	107633		Ga. s.	America.....	13	9	36.6	14.8	4.2	1896	Brooklyn, N. Y.
52	205520		Ga. s.	America.....	14	7	47.0	13.8	4.6	1908	Lubec, Me.
53	206324		Ga. w.	America.....	13	8	60.7	13.1	3.2	1909	Cut Off, La.
54	207287		Ga. s.	America.....	37	25	61.6	17.4	8.5	1910	Seattle, Wash.
55	212211		Ga. s.	America.....	21	17	48.8	14.8	5.0	1914	Brooklyn, N. Y.
56	212555		Ga. s.	America.....	17	8	60.7	12.2	3.8	1914	Punta Gorda, Fla.
57	213020		Ga. s.	America.....	36	28	56.5	17.0	6.6	1915	Mantowoc, Wis.
58	215140		Ga. s.	America.....	33	25	51.3	14.7	6.6	1917	Tacoma, Wash.
59	217689		Ga. s.	America.....	36	24	57.6	14.8	6.9	1919	Los Angeles, Calif.
60	217862		Ga. s.	America.....	12	11	32.0	9.5	4.2	1917	Balleys Harbor, Wis.
61	220324		Ga. s.	America.....	12	10	27.8	11.2	3.9	1920	Gloucester, N. J.
62	222575		Ga. s.	America.....	15	10	42.8	13.4	4.9	1922	Mayaguez, P. R.
63	223925		Ol. s.	America.....	44	16	67.9	17.5	7.0	1924	Essex, Mass.
64	106656		Ga. s.	America C.....	20	17	52.8	16.9	3.8	1889	Bonfouca, La.
65	215223		Ga. s.	America First.....	31	25	52.1	14.9	5.9	1917	Tacoma, Wash.
66	211578		Ga. s.	American.....	21	14	49.8	13.0	5.1	1913	Oakland, Calif.
67	221453		Ol. s.	American.....	137	63	107.6	25.0	11.5	1921	Essex, Mass.
68	215317		Ga. s.	American Beauty.....	35	27	53.3	14.7	6.6	1917	Tacoma, Wash.
69	217945		Ga. s.	American Beauty.....	31	21	55.1	14.5	6.5	1919	Wilmington, Calif.
70	106288		Ga. s.	American Eagle.....	20	12	41.2	14.0	3.0	1884	Jordan River, Miss.
71	202190		Ga. s.	American Eagle.....	10	7	44.0	11.7	4.0	1903	Saugatuck, Mich.
72	203416		Ga. w.	American Eagle.....	13	6	58.7	14.1	2.0	1906	Westwego, La.
73	222221		Ga. s.	AMERICAN GIRL.....	41	17	56.9	14.6	6.3	1922	Bay City, Mich.
74	224613		Ol. s.	American Kid.....	24	15	45.3	15.5	4.4	1925	Fernandina, Fla.

1 Formerly ga. s. Alice II.

2 Formerly ga. s. Pacific Sugar Corporation No. 2.



Line No.	Service	Crew	Horse-power	Name of owner	Home port	Address of owner
1	Frt.	1	55	Samuel Shields.....	Marquette, Mich.	Sault Ste. Marie, Mich.
2	Frt.	1	60	Leonard G. Pasur.....	Galveston, Tex.	1824 Avenue D.
3	Fsh.	2	16	Bill Warner (Wash.).....	Seattle, Wash.	2214 Westlake Avenue.
4	Oys.	3	24	C. G. Adams.....	Norfolk, Va.	Eclipse, Va.
5	Oys.	2	50	George Wansor.....	New York, N. Y.	Port Washington, N. Y.
6	Msc.	1	12	Davison Chemical Co. (Md.).....	Baltimore, Md.	Garrett Building.
7	Tow.	4	160	George F. Horton.....	Houston, Tex.	McKinney and Velasco Sts.
8	Fsh.	1	30	Oscar Anderson.....	Seward, Alaska	Anchorage, Alaska.
9	Fsh.	5	70	Alessandro Marteo.....	Boston, Mass.	292 North Street.
10	Tow.	1	30	Gustav Bilhan.....	Providence, R. I.	14 Carolina Avenue.
11	Frt.	3	40	Lawrence Canepa.....	San Diego, Calif.	2131 Kettner Boulevard.
12	Pas.	2	24	Harold L. Weber.....	Newark, N. J.	30 East Alpine Street.
13	Fsh.	5	20	San Juan Fishing & Packing Co. (Wash.).....	Seward, Alaska	
14	Fsh.	14	110	Dave Hassel.....	Seattle, Wash.	1628 Eleventh Avenue W.
15	Frt.	4	30	G. F. Colten.....	Detroit, Mich.	246 Commonwealth Avenue.
16	Frt.	2	16	Fred Lukas.....	New York, N. Y.	Bayshore, L. I.
17	Fsh.	3	30	Dedrick Anderson.....	do	Islip, N. Y.
18	Fsh.	2	22	Deep Sea Salmon Co. (Wash.).....	Juneau, Alaska	Port Althrop, Alaska.
19	Fsh.	1	40	Altoona Packing Co. (Wash.).....	Astoria, Ore.	Altoona, Wash.
20	Fsh.	4	16	Freeman C. Adams.....	New Bedford, Mass.	Osterville, Mass.
21	Frt.	2	26	John P. Barbour.....	Rockland, Me.	79 Mechanic Street.
22	Fsh.	6	45	Joseph A. Rocha.....	New Bedford, Mass.	335 South Front Street.
23	Frt.	1	4	Llewellyn J. Pendleton.....	Belfast, Me.	Lincolnton, Me.
24	Tow.	3	100	Addie D. Kasch.....	Seattle, Wash.	Anacortes, Wash.
25	Pas.	1	25	D. O. Lee.....	Houston, Tex.	Wharf No. 1.
26	Frt.	1	20	W. B. Hopson.....	Newport News, Va.	Odd, Va.
27	Pas.	1	20	A. V. Reeves.....	Seattle, Wash.	Nasel, Wash.
28	Fsh.	1	36	Melvin H. Smith.....	Los Angeles, Calif.	Long Beach, Calif.
29	Fsh.	2	20	Joe R. Foster.....	Seattle, Wash.	Port Ludlow, Wash.
30	Fsh.	5	35	F. C. Barnes Co. (Oreg.).....	Portland, Oreg.	601 Lewis Building.
31	Msc.	1	18	Percy Black.....	New York, N. Y.	Bayonne, N. J.
32	Fsh.	2	50	Booth Fisheries Co. (Del.).....	Seattle, Wash.	Foot Wall Street.
33	Fsh.	1	80	Alaska-Portland Packers Association (Oreg.).....	Portland, Oreg.	1105 Yeon Building.
34	Tow.	1	85	A. P. Christensen.....	San Francisco, Calif.	Rio Vista, Calif.
35	Tow.	1	85	do	do	Do.
36	Fsh.	1	12	William F. Clark.....	New York, N. Y.	Smithtown, N. Y.
37	Pas.	1	10	Winfield Corson.....	Philadelphia, Pa.	Vineand, N. J.
38	Frt.	11	60	Benjamin L. Bishop.....	New York, N. Y.	Patchogue, N. Y.
39	Fsh.	1	18	Nicola Sacco.....	New Haven, Conn.	9 Brown Street.
40	Frt.	1	25	H. F. Wainwright.....	Newport News, Va.	Odd, Va.
41	Msc.	2	12	Houma Cypress Co. (La.).....	New Orleans, La.	Houma, La.
42	Msc.	1	16	Austin P. Ellison.....	New York, N. Y.	Freeport, N. Y.
43	Pl.	3	30	D. E. Little.....	Jacksonville, Fla.	
44	Fsh.	2	20	J. B. Falcione.....	Los Angeles, Calif.	San Pedro, Calif.
45	Msc.	2	10	City of Milwaukee.....	Milwaukee, Wis.	
46	Fsh.	1	25	Jacob M. Golder.....	New York, N. Y.	Freeport, Long Island.
47	Fsh.	2	10	Mary Spencer.....	Brunswick, Ga.	
48	Fsh.	12	48	Fred M. Johnson.....	Mobile, Ala.	Shore Acres.
49	Fsh.	5	165	P. E. Harris & Co. (Wash.).....	Seattle, Wash.	L. C. Smith Building.
50	Fsh.	1	50	Earl N. Ohmer.....	Petersburg, Alaska.	
51	Frt.	1	40	James Boyle.....	Newark, N. J.	27 Esther Street.
52	Frt.	2	33	Blanchard Manufacturing & Canning Co. (Me.).....	Eastport, Me.	Blanchard Wharf.
53	Pas.	3	15	Adolph Belsome.....	New Orleans, La.	630 Port Street.
54	Fsh.	11	50	M. W. Keating.....	Seattle, Wash.	Medina, Wash.
55	Pas.	2	50	Anna S. Michael.....	New York, N. Y.	1654 Shore Road.
56	Fsh.	1	25	Clay Chadwick.....	Key West, Fla.	Punta Gorda, Fla.
57	Pas.	4	75	Buy Transportation Co. (Ohio).....	Sandusky, Ohio.	Foot Columbus Avenue.
58	Fsh.	2	45	Kodlak Fisheries Co. (Wash.).....	Seward, Alaska	Kodlak, Alaska.
59	Fsh.	7	50	Seacoast Packing Corporation (Del.).....	Los Angeles, Calif.	East San Pedro, Calif.
60	Fsh.	3	15	Wenzel Harak.....	Milwaukee, Wis.	Kewaunee, Wis.
61	Pas.	2	16	Charles Hartman.....	Philadelphia, Pa.	5342 Trinity Place.
62	Pas.	3	70	Juan F. Robles.....	San Juan, P. R.	Vieques, P. R.
63	Fsh.	6	60	Ray Adams.....	Gloucester, Mass.	37 Rogers Street.
64	Fer.	3	28	Leonard Wagnespak.....	New Orleans, La.	St. Patrick, La.
65	Msc.	2	40	Thos. P. Smith.....	Juneau, Alaska	
66	Tow.	1	110	Harbor Tug & Barge Co. (Calif.).....	San Francisco, Calif.	Mission Street Wharf.
67	Fsh.	23	100	Fred L. Davis Co. (Mass.).....	Gloucester, Mass.	49 Rogers Street.
68	Fsh.	8	40	Nick Jonelch.....	Seattle, Wash.	2307 Norton Avenue.
69	Fsh.	8	40	William J. Magglo.....	Los Angeles, Calif.	435 Front Street.
70	Frt.	2	50	J. C. Kilpatrick.....	Port Arthur, Tex.	Beaumont, Tex.
71	Msc.	2	75	Win. J. Zieck.....	Chicago, Ill.	1615 South Jefferson Street.
72	Fsh.	3	14	Caernarvon Canning Co. (La.).....	New Orleans, La.	1720 Broadway Street.
73	Frt.	1	60	Harry Searfoss.....	Grand Haven, Mich.	Benton Harbor, Mich.
74	Fsh.	9	45	Davenport-Brooks Corporation (Fla.).....	Fernandina, Fla.	

<sup>1</sup> Formerly ga. s. Bouquet.

<sup>4</sup> Formerly { a ga. s. James R. Clark.  
b British schooner Agnes Louise.

Line No.	Official No.	Signal letters	Rig	Name of vessel	Tonnage		Register dimensions			When built	Where built
					Gross	Net	Length	Breadth	Depth		
1	203036		Ol. s.	Americus.....	73	60	Feet 70.5	Feet 22.5	Feet 6.4	1906	Tottenville, N. Y.
2	107068		Ga. s.	Amethyst.....	12	12	51.0	16.7	3.2	1893	Biloxi, Miss.
3	221671		Ga. w.	Amharlee.....	17	15	42.0	11.2	3.2	1921	St. Louis, Mo.
4	211891		Ga. s.	Amorco.....	13	9	42.5	12.2	5.0	1913	Oakland, Calif.
5	107182		Ga. s.	Amorita.....	10	9	32.3	10.8	5.1	1893	Saunderstown, R. I.
6	201813		Ga. s.	Amorita.....	7	6	34.0	11.2	2.0	1905	Patchogue, N. Y.
7	107633		Ga. s.	Amphlon.....	20	13	48.0	14.2	4.8	1901	Bridgeport, Conn.
8	212812		Ga. s.	Amriald.....	19	5	41.4	14.1	6.3	1914	Friendship, Me.
9	223069	MFKQ	Ol. s.	AMSTERDAM SOCONY.....	1,199	753	252.9	40.1	12.8	1924	Chester, Pa.
10	210699		Ga. s.	Amy.....	41	28	65.0	14.2	6.2	1913	Seattle, Wash.
11	212498		Ga. s.	Amy.....	11	7	38.2	13.1	3.4	1913	Unalakleet, Alaska
12	220408		Ga. s.	Amy.....	7	6	35.9	11.0	2.7	1907	Bay Shore, N. Y.
13	204418		Ga. s.	Amy B.....	37	33	46.8	17.0	5.8	1900	Tottenville, N. Y.
14	106494		Ga. s.	Anaconda.....	32	30	51.3	18.0	7.3	1887	Brooklyn, N. Y.
15	209693		Ga. s.	Analbern.....	18	11	70.0	16.3	3.1	1912	Irvington, Va.
16	219464		Ol. s.	Anastasia E.....	34	16	61.2	16.6	7.3	1919	Rockport, Mass.
17	210763		Ga. s.	Ancon.....	11	7	38.4	11.8	4.2	1912	Oakland, Calif.
18	214771		Ga. w.	Anderson.....	13	13	62.4	14.5	2.0	1017	Gainsboro, Tenn.
19	223119		Ga. s.	Andrea.....	10	8	37.5	11.0	4.0	1923	Sea Isle City, N. J.
20	222167		Ga. s.	Andrew.....	30	16	65.3	13.0	5.7	1922	Slidell, La.
21	207527		Ga. s.	Andrew N.....	17	11	42.4	12.6	4.0	1910	Seattle, Wash.
22	205925		Ga. s.	Andrew Z.....	13	9	36.5	12.4	4.5	1908	Tacoma, Wash.
23	209600		Ga. s.	Andrew Z. II.....	27	18	49.0	15.0	6.1	1912	do.
24	223407		Ol. s.	Andrew E. Hathaway.....	51	17	68.0	18.1	8.4	1923	Friendship, Me.
25	218121		Ga. s.	Andrews.....	7	6	32.3	9.4	4.3	1910	Seattle, Wash.
26	224940		Ol. s.	Angeles.....	65	44	65.3	15.9	0.0	1925	Port Angeles, Wash.
27	224540		Ol. s.	Angelina.....	30	15	49.8	16.0	7.9	1925	New Castle, Me.
28	212674		Ga. s.	Angelina C. Nunan.....	101	58	89.8	22.2	10.9	1914	Essex, Mass.
29	223321		Ga. s.	Angellnqu.....	0	8	45.4	7.6	3.6	1903	Morris Heights, N. Y.
30	107762		Ga. s.	Angle B. Watson.....	65	36	74.3	21.3	8.5	1902	East Boothbay, Me.
31	215735	LJDT	Ga. s.	Angle L. Marshall.....	109	56	98.7	23.1	10.2	1917	Essex, Mass.
32	107528		Ga. s.	Angler.....	14	14	41.5	15.0	4.5	1900	Greenport, N. Y.
33	212432		Ga. s.	Angler.....	14	10	40.0	10.5	3.8	1912	Eagle Harbor, Mich.
34	220392		Ga. s.	Angler.....	8	5	37.1	10.0	3.3	-----	Unknown.
35	220429		Ga. s.	Angler.....	7	5	28.7	12.0	3.1	-----	do.
36	222944		Ga. s.	Angler.....	13	9	49.3	15.4	4.1	1923	Pocomoke City, Md.
37	223210		Ga. s.	Angler.....	11	8	32.9	9.5	3.8	1923	Naubinway, Mich.
38	107405		Ga. s.	Anlta.....	13	11	30.6	13.2	4.9	1898	Osterville, Mass.
39	203431		Ga. s.	Anlta.....	24	10	59.2	14.8	4.0	1906	Galveston, Tex.
40	204813		Ga. s.	Anlta.....	10	7	34.0	9.6	2.8	1907	Boulder Bay, Alaska.
41	207014		Ga. s.	Anlta.....	7	5	30.8	9.8	4.0	1904	San Francisco, Calif.
42	209394		Ga. s.	Anlta.....	10	6	31.4	13.0	3.7	-----	Unknown.
43	216035		Ol. s.	Anlta.....	15	10	49.2	15.9	2.8	1917	Rolling Bay, Wash.
44	200442		Ga. s.	Anlta D.....	45	33	69.0	21.0	4.5	1903	Madisonville, La.
45	212050		Ol. s.	Ann.....	15	10	46.3	12.2	4.5	1914	Oakland, Calif.
46	225426		Ol. s.	Ann.....	18	12	48.2	10.5	5.8	-----	Unknown.
47	105065		Ga. s.	Ann G. Goodsell.....	11	10	39.3	15.5	3.1	1871	Somerset County, Md.
48	205109		Ga. s.	Anna.....	12	8	32.8	14.4	4.7	1908	Holly Oak, Del.
49	211416		Ga. s.	Anna.....	14	9	52.8	14.2	3.9	1913	Carteret, N. J.
50	211747		Ga. s.	Anna.....	28	8	46.6	16.3	7.1	1915	Friendship, Me.
51	214189		Ga. s.	Anna.....	12	8	36.2	11.3	4.7	1913	Brooklyn, N. Y.
52	220982		Ga. s.	Anna.....	59	40	61.1	22.6	7.3	1921	Baltimore, Md.
53	221834		Ga. s.	Anna.....	7	6	32.9	10.3	3.6	1919	Lavallette, N. J.
54	221835		Ga. s.	Anna.....	7	6	31.8	10.5	3.7	1920	do.
55	222230		Ga. s.	Anna.....	8	7	34.0	9.2	3.8	1906	Two Rivers, Wis.
56	223456		Ga. s.	Anna.....	11	9	29.5	8.8	3.2	1919	Pensaukee, Wis.
57	224617		Ga. s.	Anna III.....	14	9	41.2	13.5	5.3	1912	Bridgeton, N. J.
58	223760		Ga. w.	Anna B.....	39	24	60.6	16.0	2.6	1924	Paducah, Ky.
59	224098		Ga. s.	Anna B.....	117	103	76.3	31.4	4.9	1924	Vermillion, Ohio.
60	221840		Ga. s.	Anna C.....	14	9	37.0	12.4	5.5	1921	Amesbury, Mass.
61	225438		Ol. s.	Anna C.....	30	10	57.6	14.8	6.1	1926	Kennebunkport, Me.
62	212102		Ga. s.	Anna D.....	10	10	33.7	10.6	4.5	1914	Westerly, R. I.
63	107603		Ga. s.	Anna E.....	17	17	60.0	17.5	3.8	1900	St. Michaels, Md.
64	223614		Ol. s.	Anna E.....	60	49	60.7	21.0	6.1	1924	Paulsboro, N. J.
65	208775		Ga. s.	Anna II.....	29	24	56.0	17.0	4.5	1911	Greenwich Pier, N. J.
66	211062		Ga. s.	Anna I.....	11	9	34.8	10.8	3.9	1913	Dames Point, Fla.
67	206581		Ga. s.	Anna J.....	10	8	38.2	10.5	3.2	1912	Eulalia, Fla.
68	215226		Ga. s.	Anna J.....	28	22	46.0	13.3	6.7	1017	Tacoma, Wash.
69	215610		Ga. s.	Anna L.....	6	5	28.6	10.5	3.4	1895	Brooklyn, N. Y.
70	221588		Ga. s.	Anna L.....	7	6	29.7	8.3	3.9	1921	Port Orchard, Wash.
71	1481		Ga. s.	Anna M.....	15	10	39.2	13.7	4.3	1867	Brooklyn, N. Y.
72	107700		Ga. s.	Anna M.....	13	13	38.5	10.3	4.1	1901	Quincy, Mass.
73	224743		Ga. s.	Anna M.....	9	7	28.0	12.1	4.0	1925	Island Heights, N. J.
74	224510		Ga. s.	Anna N.....	8	6	32.2	11.7	2.8	1925	Westfield, N. Y.

Line No.	Service	Crew	Horse-power	Name of owner	Home port	Address of owner
1	Oys.	6	100	American Oyster Co. (Mo.)	New Haven, Conn.	164 Howard Avenue.
2	Frt.	2	48	Walter Forster	Mobile, Ala.	Fairhope, Ala.
3	Frt.	1	15	H. C. Ames	St. Louis, Mo.	Webster Groves, Mo.
4	Tow.	1	50	A. E. Anderson	San Francisco, Calif.	Oakland, Calif.
5	Frt.	2	12	Leopold F. Sepowski	Hartford, Conn.	East Haddam, Conn.
6	Frt.	1	12	Daniel F. Brown	New York, N. Y.	Eastport, N. Y.
7	Pas.	2	50	Loretta Cacace	do.	1744 Shore Road (B.).
8	Fsh.	4	24	Percy F. Ronington	Newport, R. I.	20 Elm Street.
9	Tnk.	11	700	Standard Transportation Co. (Del.)	New York, N. Y.	26 Broadway.
10	Pas.	3	75	Alaska Treadwell Gold Mining Co. (Minn.)	Juneau, Alaska	
11	Pas.	2	16	M. A. Winkler	Nome, Alaska	
12	Fsh.	1	20	George C. Smith	New York, N. Y.	Bay Shore, N. Y.
13	Frt.	3	60	Phoenix Fuel Supply Corporation	do.	Foot East Twenty-sixth Street.
14	Wld.	2	50	United Marine Contracting Corporation (N. Y.)	do.	15 Whitehall Street.
15	Fsh.	2	25	John Ekstrom	Crisfield, Md.	Princess Anne, Md.
16	Fsh.	7	42	Daniel F. Lynch	New Bedford, Mass.	81 Summer Street.
17	Tow.	1	30	Harbor Tug and Barge Co. (Calif.)	San Francisco, Calif.	Pier 14.
18	Fer.	1	10	M. F. Anderson	Nashville, Tenn.	Gainsboro, Tenn.
19	Fsh.	7	36	Arthur R. Myers	Philadelphia, Pa.	Barnegat City, N. J.
20	Tow.	4	80	Canuletto Ship Building Co. (La.)	New Orleans, La.	Slidell, La.
21	Fsh.	6	20	Alaska Consolidated Canneries (Del.)	Ketchikan, Alaska	
22	Fsh.	6	20	James Peel	do.	Kasaan, Alaska.
23	Fsh.	8	40	Dominick Zuanich	Seattle, Wash.	900 Twelfth Street.
24	Fsh.	6	60	John G. Murley	New Bedford, Mass.	Fairhaven, Mass.
25	Fsh.	1	16	Ed. Morton	San Diego, Calif.	2359 Irving Place.
26	Tow.	2	220	Dick Owens	Seattle, Wash.	Port Angeles, Wash.
27	Fsh.	9	45	Vito Favalaro	Boston, Mass.	3 Suncourt Street.
28	Fsh.	16	72	Lester W. Nunn	Portland, Me.	Cape Porpoise, Me.
29	Frt.	3	30	Charles H. Rosenquist	Boston, Mass.	Cambridge, Mass.
30	Fsh.	4	48	Phillip P. Manta	do.	221 Commercial Street.
31	Fsh.	17	72	J. Manuel Marshall	Gloucester, Mass.	175 Main Street.
32	Msc.	2	20	Albert E. Vall	New York, N. Y.	East Marlon, N. Y.
33	Pas.	3	45	Jerry E. Lamerand	Marquette, Mich.	Eagle Harbor, Mich.
34	Tow.	2	32	Gust Wiekberg	Perth Amboy, N. J.	39 State Street.
35	Fsh.	2	14	William Sachse	New York, N. Y.	West Hoboken, N. J.
36	Pas.	3	45	James A. Boyd, Jr.	Philadelphia, Pa.	Wildwood Crest, N. J.
37	Fsh.	2	27	William Sellman	Grand Haven, Mich.	Thompson, Mich.
38	Msc.	1	15	Charles G. Lawson	New York, N. Y.	Bayside, N. Y.
39	Msc.	2	75	Humble Oil and Refining Co. (Tex.)	Houston, Tex.	
40	Fsh.	2	15	Emel Packing Co. (Wash.)	Cordova, Alaska	Valdez, Alaska.
41	Tow.	1	50	Channel Lighterage Co. (Calif.)	San Francisco, Calif.	Third and Channel Streets South.
42	Frt.	1	32	Martin A. Tully	New York, N. Y.	727 Tenth Avenue.
43	Frt.	1	35	H. N. Jasper	Seattle, Wash.	Rolling Bay, Wash.
44	Frt.	4	100	George Sick	New Orleans, La.	2627 Bruxelles Street.
45	Frt.	1	50	American Dredging Co. (Calif.)	San Francisco, Calif.	235 California Street.
46	Fsh.	3	80	Anthony Torrello	New Haven, Conn.	597 Grand Avenue.
47	Pas.	2	12	Richard R. Hasslepen	Wilmington, Del.	Ridley Park, Pa.
48	Frt.	3	16	E. O. Birdsong	do.	Penngrove, N. J.
49	Pas.	2	75	Arthur Martinsen	New York, N. Y.	One hundred and fifty-second Street, Hudson River.
50	Fsh.	6	38	Robert A. Sanchez, Jr.	Newport, R. I.	Block Island, R. I.
51	Frt.	2	25	Thomas W. Spencer	New York, N. Y.	Foot East Twenty-third Street.
52	Wat.	2	60	R. J. Taylor	Baltimore, Md.	39 South Gay Street.
53	Fsh.	6	20	Otto M. Peterson	Philadelphia, Pa.	Chadwick, N. J.
54	Fsh.	6	22	Ship Bottom Fisheries (N. J.)	do.	Ship Bottom, N. J.
55	Fsh.	2	14	George R. Lasley	Marquette, Mich.	Mackinac Island, Mich.
56	Fsh.	3	15	O. R. Olsen	Milwaukee, Wis.	Oconto, Wis.
57	Pas.	2	36	Alexander Seaberg	Philadelphia, Pa.	Cape May, N. J.
58	Tow.	4	40	Albert S. McKee	Paducah, Ky.	1310 South Third Street.
59	Drq.	4	94	Vermillion Sand & Supply Co. (Ohio)	Sandusky, Ohio.	Vermillion, Ohio.
60	Fsh.	2	25	George E. Nelson	New Haven, Conn.	10 Clark Street.
61	Fsh.	5	60	Ole C. Christenson	Portland, Me.	South Portland, Mo.
62	Frt.	2	16	George W. Wilcox	New London, Conn.	Mystic, Conn.
63	Frt.	2	5	James H. Jones	Crisfield, Md.	Ellott, Md.
64	Frt.	3	60	Clarence Patterson	Philadelphia, Pa.	Smryna, Del.
65	Frt.	3	30	Fogg & Hires Co. (N. J.)	do.	Salern, N. J.
66	Tow.	1	30	J. E. Iwanoski	Jacksonville, Fla.	Durkee Building.
67	Tow.	2	24	W. J. Rankin	do.	Palatka, Fla.
68	Fsh.	6		Edward Lawler	Ketchikan, Alaska	
69	Fsh.	1	30	Stephen E. Wischerth	New York, N. Y.	1469 East Ninety-fifth Street.
70	Fsh.	2	10	F. V. Stimson	Seattle, Wash.	Port Orchard, Wash.
71	Pas.	2	60	Prudence Island Navigation Co. (R. I.)	Providence, R. I.	Ristol, R. I.
72	Pas.	2	24	Mark E. Corley	Boston, Mass.	Roslindale, Mass.
73	Pas.	1	35	Roy E. Koch	Philadelphia, Pa.	Seaside Park, N. J.
74	Fsh.	4	80	Henry P. Newton	Buffalo, N. Y.	Irving, N. Y.

Line No.	Official No.	Signal letters	Rig	Name of vessel	Tonnage		Register dimensions			When built	Where built
					Gross	Net	Length	Breadth	Depth		
					Feet						
1	223018		Ga. s.	Anna S.	9	7	36.4	11.0	3.6	1923	Warroad, Minn.
2	136387		Ga. s.	Anna T.	12	8	51.0	13.9	3.3	1893	Fairmount, Md.
3	210604		Ga. s.	Anna T.	18	13	44.4	11.6	5.4	1912	Essex, Mass.
4	220383		Ga. s.	Anna V.	7	5	27.9	12.2	3.6	1915	Belford, N. J.
5	223011		Ga. s.	Anna W.	8	6	34.4	10.3	4.3	1922	Bayonne, N. J.
6	207259		Ga. s.	Anna and Ella	23	11	57.0	18.0	5.2	1910	Greenwich, N. J.
7	209254		Ga. s.	Anna and Helen	32	19	57.0	19.3	5.5	1911	Dorchester, N. J.
8	206964		Ga. s.	Anna and Marle	14	8	48.0	17.0	4.5	1909	Leesburg, N. J.
9	225060		Ol. s.	Anna and Mildred	82	55	104.3	14.9	8.3	1917	Dubuque, Iowa
10	217825		Ga. s.	Annabelle	7	6	28.0	8.5	3.3	1917	Green Bay, Wis.
11	106624		Ga. s.	Anna Bell	7	6	30.7	13.7	3.3	1888	Oyster Bay, N. Y.
12	106531		Ga. s.	Anna Bell	36	20	52.0	20.0	4.5	1888	Paulsboro, N. J.
13	107457		Ga. s.	Anna Bell	8	6	37.9	12.5	3.1	1898	Green Run, Md.
14	739		Ga. s.	Anna Brown	48	45	63.6	21.7	5.0	1866	Westfield, N. Y.
15	141712		Ga. s.	Anna Doris	9	6	39.0	11.0	3.0	1901	Wheaton, Va.
16	210269		Ga. s.	Anna Elizabeth	38	26	60.1	18.2	5.4	1912	Paulsboro, N. J.
17	216764		Ga. s.	Anna Florence	20	16	57.6	15.8	4.0	1918	Chester, Md.
18	225117		Ol. s.	Anna Guarino	23	16	47.6	13.7	6.3	1925	Plymouth, Mass.
19	201547		Ga. s.	Anna Long	25	6	54.6	19.8	3.3	1904	Biloxi, Miss.
20	107745		Ga. s.	Anna Louise	9	8	39.0	12.6	2.9	1902	Bon Secour, Ala.
21	224683		Ga. s.	Anna Madre	13	11	36.5	12.4	4.6	1925	Boston, Mass.
22	321057		Ga. s.	ANNA MARIE II	9	6	38.7	10.4	3.8	1921	Baltimore, Md.
23	214041		Ga. s.	Anna May	67	56	78.5	18.8	6.6	1916	Pocomoke City, Md.
24	216548		Ga. s.	Anna May	18	12	49.4	12.4	4.3	1915	Galveston, Tex.
25	218008		Ga. s.	Anna May	9	8	32.5	9.1	4.9	1919	Winslow, Wash.
26	213809		Ga. s.	Anna May L.	12	8	38.0	12.0	4.4	1915	New Brunswick, N. J.
27	106291		Ga. s.	Anna Sherman	44	30	60.9	21.5	5.6	1884	Cambridge, Md.
28	216428		Ga. s.	Anna B. Porter	8	5	31.5	9.5	3.7	1918	Bay Center, Wash.
29	225023		Ol. s.	Anna C. Perry	43	12	64.5	16.6	7.7	1925	Thomaston, Me.
30	203455		Ga. s.	Anna C. Terry	22	13	51.0	18.4	4.9	1906	Dividing Creek, N. J.
31	223640		Ga. s.	Anna I. Brown	10	7	37.8	10.4	4.0	1924	Groton, Conn.
32	106878		Ga. s.	Anna M. Dawson	6	6	31.5	11.8	3.3	1891	Rhode River, Md.
33	200838		Ga. s.	Anna M. Frome	46	15	69.5	20.8	5.7	1904	Greenwich, N. J.
34	106994		Ga. s.	Anna M. Newcomb	24	13	51.6	16.7	4.9	1893	Leesburg, N. J.
35	106014		Ga. s.	Anna M. Robbins	25	11	52.5	17.8	5.3	1881	Dorchester, N. J.
36	106392		Ga. s.	Anna W. Neal	16	6	44.6	15.9	4.3	1885	do.
37	106284		Ga. s.	Anne	13	6	34.2	14.8	3.7	1884	Smithtown, N. Y.
38	218129		Ga. s.	Anne	8	6	33.8	9.8	4.0	1919	Bremerton, Wash.
39	216125		Ol. s.	Anne B.	25	17	54.0	14.0	6.7	1918	Brooklyn, N. Y.
40	224282		Ol. s.	Annetta I.	78	37	104.3	14.9	8.3	1917	Alexandria, Va.
41	106582		Ga. s.	Annghen	11	11	39.6	14.3	4.0	1888	Kinnekeet, N. C.
42	106201		Ga. s.	Annie	17	11	53.9	16.4	4.8	1883	Pocomoke City, Md.
43	106875		Ga. s.	Annie	5	6	26.3	12.2	3.8	1883	Saunderstown, R. I.
44	107560		Ga. s.	Annie	13	9	43.3	10.5	4.1	1896	Portland, Oreg.
45	206576		Ga. s.	Annie	16	11	39.3	12.4	5.2	1909	Seattle, Wash.
46	209420		Ga. s.	Annie	11	6	45.6	14.4	3.3	1911	Chuckatuck, Va.
47	211328		Ga. s.	Annie	10	7	31.2	13.1	4.1	1914	Jersey City, N. J.
48	220302		Ga. s.	Annie	12	9	40.6	13.6	3.7	1920	Hoonah, Alaska.
49	221779		Ga. s.	Annie	6	6	31.9	10.2	3.5	1921	Beachhaven, N. J.
50	224172		Ol. s.	Annie	25	17	46.0	13.7	6.9	1924	Boston, Mass.
51	224103		Ol. s.	Annie II.	23	15	48.3	14.4	6.0	1924	Plymouth, Mass.
52	221425		Ga. s.	Annie III.	15	12	36.8	14.0	4.7	1914	Perth Amboy, N. J.
53	202177		Ga. s.	Annie B.	9	6	37.5	11.2	3.7	1905	Decatur, Wash.
54	208920		Ga. s.	Annie B.	9	7	52.0	10.2	3.4	1911	Mill Creek, N. C.
55	224235		Ga. s.	Annie B.	10	8	31.4	9.4	2.4	1920	Berwick, La.
56	107098		Ga. s.	Annie E.	7	6	31.0	13.5	3.2	1894	Patchogue, N. Y.
57	218918		Ga. s.	Annie E.	12	10	37.1	10.0	3.6	1913	New York, N. Y.
58	106776		Ga. s.	Annie G.	31	28	61.0	17.7	4.9	1890	Nyack, N. Y.
59	213105		Ga. s.	Annie K.	9	8	27.8	9.1	4.9	1906	Marionette, Wis.
60	107534		Ga. s.	Annie L.	61	47	62.7	25.0	5.0	1900	San Francisco, Calif.
61	204008		Ga. s.	Annie L.	20	10	50.5	15.5	4.5	1906	Bath, Me.
62	216306		Ga. s.	Annie L.	6	6	32.0	9.4	3.2	1911	Unknown
63	200080		Ga. s.	Annie M.	10	7	46.0	15.0	3.7	1903	Messongo, Va.
64	77351		Ga. s.	Annie S.	17	14	39.5	13.4	4.4	1899	Port Townsend, Wash.
65	211155		Ga. s.	Annie & Elsie	10	6	45.2	12.5	3.3	1913	Gwynn, Va.
66	224227		Ol. s.	Annie and Mary	48	13	67.0	19.2	8.1	1924	Essex, Mass.
67	157308		Ga. s.	Annie and Nora	14	13	36.6	15.1	4.2	1890	Patchogue, N. Y.
68	107604		Ga. s.	Annie Belle	9	9	50.0	9.4	4.0	1900	St. Joseph, Mich.
69	224537		Ga. s.	Annie Belle	28	23	55.3	16.5	6.6	1925	Millville, Fla.
70	216392		Ga. w.	Annie Brown	8	6	60.0	12.5	2.2	1918	Rochester, Pa.
71	106375		Ga. s.	Annie Cleveland	7	7	47.5	10.1	3.2	1885	Somerset Co., Md.
72	223556	MFJR	Ol. s.	Annie Dow	247	65	134.3	21.7	10.9	1924	Weems, Va.
73	107621		Ga. s.	Annie Fair	8	6	41.4	11.9	3.0	1901	Beaufort, N. C.

<sup>1</sup> Formerly ga. s. Eva E. Evans.

<sup>2</sup> Formerly U. S. N. S. C. No. 150.

<sup>3</sup> Formerly U. S. Navy subchaser 193.

<sup>4</sup> Formerly ga. s. John L.

Line No.	Serv-ice	Crew	Horse-power	Name of owner	Home port	Address of owner
1	Pas.	1	22	Harvey R. Selvog	Duluth, Minn.	Warroad, Minn.
2	Frt.	2	24	A. M. Baum	Elizabeth City, N. C.	422 Cherry Street.
3	Cod.	5	36	Albert Arnold	Gloucester, N. Y.	10 Marble Street.
4	Msc.	2	12	Lewis Bergen	Perth Amboy, N. J.	Atlantic Highlands, N. J.
5	Mso.	2	25	Frederick W. Wuerz	New York, N. Y.	1184 East Thirty-first Street (B.).
6	Fsh.	9	50	Frank W. Wilkisson	do	16 Fulton Fish Market.
7	Oys.	6	36	Stultz Berry	Philadelphia, Pa.	Port Norris, N. J.
8	Oys.	6	30	Herbert Polhamus	do	Leesburg, N. J.
9	Frt.	1	135	William Sierks	New York, N. Y.	Rockaway Beach, N. Y.
10	Fsh.	1	15	Albert H. Campshure	Milwaukee, Wis.	Green Bay, Wis.
11	Fsh.	1	24	Anthony Martin	New York, N. Y.	915 East Two hundred and twenty-seventh Street.
12	Tow.	2	40	Samuel K. Shimp	Wilmington, Del.	Hancock Bridge, N. J.
13	Oys.	3	24	W. J. Matthews	Cape Charles, Va.	Chincoteague, Va.
14	Frt.	2	50	Wm. A. Graber	New York, N. Y.	Greenport, N. Y.
15	Frt.	1	32	N. D. Foster	Reedville, Va.	Millenbeck, Va.
16	Frt.	3	45	John H. Mossell	Philadelphia, Pa.	Vineand, N. J.
17	Frt.	2	25	Marlon Sherbert	Annapolis, Md.	Deale, Md.
18	Fsh.	3	45	Sebastriano Tringali	Boston, Mass.	45 Hale Street.
19	Oys.	4	30	Dunbar-Dukate Co. (La.)	New Orleans, La.	1101 Malson Blanche Building.
20	Oys.	2	24	Antonia Balladores	Mobile, Ala.	Box 307.
21	Fsh.	3	24	Benedetto Romano	Boston, Mass.	19 Tlleston Street.
22	Tow.	1	100	August G. Stenger	Baltimore, Md.	3122 Foster Avenue.
23	Fsh.	2	60	Florida Fish Products Co. (Del.)	Philadelphia, Pa.	Tuckerton, N. J.
24	Pas.	1	65	M. Storhang	Galveston, Tex.	1309 Avenue C.
25	Fsh.	1	14	V. O. Webster	Seattle, Wash.	1059 North 34th Street.
26	Mso.	1	25	Walter G. Bruggeman	New York, N. Y.	Bay Shore, N. Y.
27	Fsh.	3	40	Mary P. Covington	Crisfield, Md.	White Haven, Md.
28	Frt.	2	18	Frank Graham	Astoria, Oreg.	Iiwaco, Wash.
29	Fsh.	6	60	Eugene M. Perry	Vineyard Haven, Mass.	Nantucket, Mass.
30	Oys.	6	18	Jacob Pepper	Philadelphia, Pa.	Dividing Creek, N. J.
31	Frt.	1	40	Everett E. Brown	New London, Conn.	Groton, Conn.
32	Frt.	2	5	Henry Frick	Baltimore, Md.	Sparrows Point, Md.
33	Oys.	12	65	William Shillingsburg, jr.	Philadelphia, Pa.	Greenwich, N. J.
34	Oys.	4	25	Clarence B. Whilden	do	Mauricetown, N. J.
35	Oys.	5	25	William Terry	do	Port Norris, N. J.
36	Oys.	4	25	Joseph N. Fowler	do	do
37	Frt.	1	16	Lawrence Malley	New York, N. Y.	Greenport, N. Y.
38	Fsh.	3	12	J. H. Jensen	Seattle, Wash.	Bremerton, Wash.
39	Mso.	1	100	Atlantic Gulf & Pacific Co. (W. Va.)	New York, N. Y.	15 Park Row.
40	Fsh.	6	200	U. B. Goodale	do	New Suffolk, N. Y.
41	Frt.	2	6	Mrs. T. E. Forbes	Elizabeth City, N. C.	Rhodes Point, Md.
42	Oys.	4	9	Noah G. Evans	Crisfield, Md.	259 Eagle Street.
43	Fsh.	1	24	John Drannan	Bridgeport, Conn.	1589 Chatham Street.
44	Frt.	1	24	E. A. Norman	Portland, Oreg.	Ketchikan, Alaska
45	Fsh.	4	25	Hans Danielson	G. W. Mills	Newport News, Va.
46	Oys.	2	30	Daniele Lagaipe	New York, N. Y.	Seaford, Va.
47	Msc.	1	6	Billy Fulton	Juneau, Alaska	Jersey City, N. J.
48	Fsh.	3	20	St. Albans Fish Co. (N. J.)	Philadelphia, Pa.	Hoonah, Alaska.
49	Fsh.	6	16	Gus Gillard	Boston, Mass.	Beachhaven, N. J.
50	Fsh.	6	45	Joseph Coronella	do	3 Sun Court.
51	Fsh.	6	45	Augustus M. Long	Perth Amboy, N. J.	7 Norman Street.
52	Pas.	1	24	Estate of J. J. Rath	Juneau, Alaska	67 Madison Avenue.
53	Msc.	1	20	W. A. Bordaure	Wilmington, N. C.	Haines, Alaska.
54	Frt.	2	24	Dora Mitchell Billott	New Orleans, La.	Foot Hanover Street.
55	Frt.	2	12	Jeremiah H. Baker	Newark, N. J.	Houma, La.
56	Pas.	1	14	Orson A. Raynor	New York, N. Y.	Irrington, N. J.
57	Msc.	1	18	John De Waal	do	97 West One hundred and sixty-third Street.
58	Frt.	1	16	Frank Kramer	Milwaukee, Wis.	Greenport, N. Y.
59	Fsh.	1	25	W. B. Kriley	San Francisco, Calif.	Cedar River, Mich.
60	Frt.	1	65	W. E. Ball Pound Co.	Newport, R. I.	Alviso, Calif.
61	Fsh.	6	17	Arvid Olander	New York, N. Y.	New Shoreham, R. I.
62	Msc.	1	20	C. E. Ridgeway	Norfolk, Va.	6811 Seventh Avenue (B.).
63	Frt.	2	20	Pinta Bay Mining Co. (Alaska)	Juneau, Alaska	Churchland, Va.
64	Msc.	4	26	J. H. Gwynn	Norfolk, Va.	Pinta Bay, Alaska.
65	Frt.	1	60	Glorjamo Palazzolo	Boston, Mass.	Crickett Hill, Va.
66	Fsh.	10	60	E. F. Wise	Washington, N. C.	290 North Street.
67	Frt.	1	50	J. E. Johnston	Cincinnati, Ohio.	Stuinpy Point, N. O.
68	Pas.	1	30	St. Andrews Bay Lumber Co. (Del.)	Pensacola, Fla.	Philo, Ohio.
69	Fsh.	7	50	O. H. Royer	Pittsburgh, Pa.	Millville, Fla.
70	Tow.	1	30	R. A. McNeal	Baltimore, Md.	Rochester, Pa.
71	Frt.	3	10	Bellows & Squires Co. (Va.)	Reedville, Va.	Ford's Store, Md.
72	Fsh.	30	300	Nathan Garner	Beaufort, N. C.	Ocran, Va.
73	Pas.	1	8			

<sup>a</sup> Formerly sloop David B.  
<sup>b</sup> Aimeo.

<sup>6</sup> Formerly ga. s. Anne Russell.

Line No.	Official No.	Signal letters	Reg	Name of vessel	Tonnage		Register dimensions			When built	Where built
					Gross	Net	Length	Breadth	Depth		
1	106485		Ga. s.	Annie Florence	8	7	33.7	13.6	3.4	1886	Spoonk, N. Y.
2	9062		Ga. s.	Annie Holmes	18	7	45.2	17.0	4.4	1871	River Head, N. Y.
3	214453		Ga. s.	Annie Laura	9	8	36.8	10.0	2.6	1916	Hackberry, La.
4	205314		Ga. s.	Annie Lois	9	9	31.0	7.8	7.0	1908	Columbia, N. C.
5	210811		Ga. s.	Annie Louise	22	7	46.5	14.0	7.0	1912	East Boothbay, Me.
6	224561		Ol. s.	Annie Louise	31	18	64.0	16.0	6.5	1925	do.
7	224161		Ol. w.	Annie Lue	22	14	68.3	14.1	3.0	1923	Decatur, Ala.
8	211048		Ga. s.	Annie Mae	16	11	49.7	12.4	5.2	1913	Morgan City, La.
9	212087		Ga. s.	Annie Marie	18	8	51.2	14.1	4.5	1914	Grinstead, Va.
10	1943		Ga. s.	Annie May	29	14	63.2	22.3	4.7	1870	Accomac County, Va.
11	107007		Ga. s.	Annie May	8	8	30.0	11.4	5.1	1893	Bremen, Me.
12	107444		Ga. s.	Annie May	9	8	33.0	13.7	3.8	1899	Baldwin, N. Y.
13	200297		Ga. s.	Annie May	10	8	44.0	12.3	3.5	1903	Poquoson, Va.
14	106615		Ga. s.	Annie Moore	11	7	41.2	14.1	3.4	1889	Smyrna, N. C.
15	220742		Ga. s.	Annie Otto	11	8	40.0	14.5	2.8	1920	Miami, Fla.
16	107711		Ga. s.	Annie Strong	22	18	51.2	17.5	3.2	1901	Shellbanks, Ala.
17	106074		Ga. s.	Annie A. Smith	10	8	36.0	14.0	3.8	1882	Freeport, N. Y.
18	107315		Ga. s.	Annie E. Todd	6	6	40.7	13.9	2.9	1897	Bishops Head, Md.
19	106444		Ga. s.	Annie F. Klumball	41	38	59.3	19.5	5.7	1885	Boothbay, Me.
20	219812		Ga. s.	Annie H. Helen	17	9	47.0	16.8	4.1	1920	Norfolk, Va.
21	211801		Ga. s.	Annie K. Keeln	12	8	42.0	9.0	4.0	1913	St. Louis, Mo.
22	107080		Ga. s.	Annie M. Nixon	41	28	59.6	17.0	6.3	1894	Tacoma, Wash.
23	106583		Ga. s.	Annie P. Parks	11	8	57.5	15.2	3.4	1888	Saint Peters, Md.
24	107797		Ga. s.	Annie T. Haley	8	8	45.3	14.0	3.0	1898	Wachapreague, Va.
25	211894		Ga. s.	Annis	15	10	42.3	10.7	3.0	1913	Beaufort, N. C.
26	222171		Ga. s.	Anny	10	8	33.0	11.1	4.0	1922	Juneau, Alaska.
27	200999		Ga. s.	Anona	10	10	37.0	12.8	6.6	1904	Cushing, Me.
28	221714		Ga. s.	Anona	13	11	35.4	10.2	4.8	1921	Manette, Wash.
29	225502		Ol. s.	Ansonia	50	34	63.4	16.2	7.6	1926	Ole Harbor, Wash.
30	203314		Ga. s.	Antelope	18	9	43.6	9.0	4.0	1902	Detroit, Mich.
31	210375		Ga. s.	Anteros	14	9	58.2	10.7	4.0	1912	Stockton, Calif.
32	207888		Ga. s.	Anthony R.	24	16	40.8	14.9	5.3	1920	Newark, N. J.
33	214890		Ga. s.	Antloch	8	5	41.2	9.0	3.6	1917	Richmond, Calif.
34	213155		Ga. s.	Antler	33	22	52.1	14.3	6.7	1915	Ole Harbor, Wash.
35	224316		Ga. s.	Antlers	8	7	33.9	10.1	4.6	1924	Nyack, N. Y.
36	205202		Ga. s.	Antoinette	9	6	38.0	10.6	3.2	1908	Seattle, Wash.
37	224108		Ga. s.	Antoinette	14	9	48.4	11.6	4.0	1911	Ashland, Wis.
38	217360		Ga. s.	Antonina	29	15	55.2	14.2	6.6	1918	Rockport, Mass.
39	202077	KTVP	Ol. s.	Anvil	303	276	116.0	24.5	16.5	1905	San Francisco, Calif.
40	223787		Ga. s.	Any Where	11	7	50.0	10.0	4.0	1924	Clayton, N. Y.
41	210085		Ga. s.	Apache	90	77	74.7	19.0	8.6	1918	Port Blakely, Wash.
42	216146	LKMC	Ol. s.	Apex	785	635	146.9	36.8	21.2	1918	Seattle, Wash.
43	214144		Ga. s.	Apex No. 1	19	15	42.4	12.4	5.6	1916	do.
44	216041		Ga. s.	Apex No. 2	22	18	38.0	12.3	5.1	1918	Anacortes, Wash.
45	216183		Ol. s.	Apokak	33	22	55.3	14.0	0.0	1918	Tacoma, Wash.
46	202622	KVCW	Ol. s.	Apollo	392	269	139.1	35.2	9.9	1905	Prosper, Ore.
47	105711		Ga. s.	Aqua Pura	11	10	36.0	11.4	4.2	1870	Gloucester, Mass.
48	106689		Ga. s.	Aquidneck	58	29	69.3	17.9	7.4	1889	Boston, Mass.
49	212452		Ga. s.	Aquidneck	18	5	42.7	14.5	4.0	1914	Friendship, Me.
50	127272		Ga. s.	Arab	49	26	56.4	16.9	7.0	1898	Olympia, Wash.
51	106328		Ga. s.	Arabell	18	17	38.4	15.3	6.8	1884	Bath, Me.
52	209452		Ga. s.	Arabella	18	12	42.4	13.0	5.7	1909	Port Clinton, Ohio.
53	209253		Ga. s.	Arabelle	26	14	53.0	17.5	5.3	1911	Dorchester, N. J.
54	222775		Ol. s.	Arago	109	92	84.0	18.7	8.8	1905	Portland, Ore.
55	107625		Ga. s.	Aranitua	27	13	50.5	18.0	5.1	1901	Mauricetown, N. J.
56	200690		Ga. s.	Aranca	10	9	32.0	10.6	4.9	1903	Mariners Harbor, N. Y.
57	210343		Ol. s.	Aranzas	14	10	53.0	12.9	3.6	1912	Lockmoor, Ia.
58	205633		Ga. s.	Arawanna	8	7	42.7	11.5	3.1	1908	Toledo, Ohio.
59	219214		Ga. s.	Arbell B.	7	6	28.0	9.8	3.0	1917	Green Bay, Wis.
60	203025		Ga. s.	Arbus	12	11	31.0	12.7	4.8	1906	Port Jefferson, N. Y.
61	201110		Ga. s.	Arbutus	20	18	45.0	11.0	3.0	1904	Bay City, Mich.
62	205715		Ga. s.	Arbutus	12	11	43.1	11.3	4.1	1907	Manitowoc, Wis.
63	208548		Ga. s.	Arbutus	9	8	30.4	9.4	4.0	1910	Sturgeon Bay, Wis.
64	107758		Ga. s.	Arcade	11	7	27.2	14.0	5.0	1002	Roslyn, N. Y.
65	219605		Ga. s.	Arcade	17	14	40.6	11.3	5.5	1920	Seattle, Wash.
66	215936		Ga. s.	Arcadia	35	29	58.6	19.3	4.2	1818	Orange, Tex.
67	210839		Ol. s.	Arcas	84	43	63.2	22.2	11.0	1912	Gloucester, Mass.
68	209885		Ga. s.	Arcle	7	5	28.5	8.2	4.2	1912	Houghton, Mich.
69	211429		Ga. s.	Arcle	43	29	52.4	14.5	7.4	1913	Seattle, Wash.
70	213892		Ga. s.	Arcle	37	29	55.2	15.0	6.5	1916	Tacoma, Wash.
71	215029		Ga. s.	Arcle	32	25	63.2	14.7	6.3	1917	do.
72	218028		Ga. s.	Arcle	11	9	36.7	10.1	4.6	1919	Seattle, Wash.
73	224633		Ol. s.	Arcle	89	78	76.0	24.7	7.4	1925	Brookhaven, N. Y.

1 Formerly sloop Friendly.

2 Formerly ga. s. Tzaartoo.

3 Formerly ga. s. Oregon.

Line No.	Service	Crew	Horse-power	Name of owner	Home port	Address of owner
1	Frt.	2	16	Nathan Warner	New York, N. Y.	New Suffolk, N. Y.
2	Oys.	5	18	Leroy Shorts	Philadelphia, Pa.	Little Creek, Del.
3	Frt.	1	30	Frank Stephenson	Galveston, Tex.	419 Ninth Street.
4	Pas.	1	12	J. W. Tarkenton	Elizabeth City, N. C.	Woodland, N. C.
5	Frt.	2	52	N. F. Trefethen Co. (Mo.)	Portland, Me.	South Portland, Me.
6	Fsh.	3	45	Charles E. Ryder	Vineyard Haven, Mass.	Nantucket, Mass.
7	Tow.	3	30	Howard Powell	Nashville, Tenn.	Decatur, Ala.
8	Tow.	2	80	W. L. Jones	Galveston, Tex.	Quaranty Building.
9	Fsh.	1	36	O. N. Majolet	Newport News, Va.	Crickett Hill, Va.
10	Oya.	6	36	Thomas E. Morris	Philadelphia, Pa.	Bowers, Del.
11	Frt.	2	8	Lloyd J. Cameron	New Haven, Conn.	West Haven, Conn.
12	Fsh.	1	10	J. H. Jarvis	Newport News, Va.	Hampton, Va.
13	Frt.	1	16	P. E. Sawyer	Norfolk, Va.	Hodges Ferry, Va.
14	Frt.	2	40	Frank McCabe	Charleston, S. C.	
15	Pas.	2	25	Joseph O. Esser	Miami, Fla.	916 North Miami Avenue.
16	Fsh.	7	25	John Juliusich	Gulfport, Miss.	Biloxi, Miss.
17	Fsh.	2	34	Charles J. Horgen	New York, N. Y.	Smithtown, N. Y.
18	Frt.	4	4	Georgia A. Pritchett	Crisfield, Md.	Bishop Head, Md.
19	Frt.	2	24	Alton E. Farnsworth	Ellsworth, Me.	Brooklin, Me.
20	Frt.	3	30	J. O. Carmines	Newport News, Va.	Messick, Va.
21	Pas.	1	75	H. R. McLeary	Memphis, Tenn.	894 McLemore Avenue.
22	Fsh.	3	85	J. E. Trafton	Seattle, Wash.	Anacortes, Wash.
23	Frt.	1	50	W. C. Mathews	Norfolk, Va.	Chuckatuck, Va.
24	Oys.	3	18	L. H. Hamblin	Cape Charles, Va.	Oyster, Va.
25	Frt.	3	24	B. O. Way	Beaufort, N. C.	
26	Fsh.	1	12	Jimmie Marks	Juneau, Alaska	
27	Msc.	3	12	Leslie O. Young	Newport, R. I.	New Shoreham, R. I.
28	Msc.	1	15	George M. Bryan	Seattle, Wash.	Manette, Wash.
29	Fsh.	8	90	Marco Legaz	Seattle, Wash.	62 Cedar Street.
30	Fer.	2	50	John D. Burtch	Port Huron, Mich.	General delivery.
31	Frt.	1	60	William Colberg	San Francisco, Calif.	Stockton, Calif.
32	Pas.	3	48	George Bacher	New York, N. Y.	One hundred and forty-ninth Street and North River.
33	Fsh.	1	35	F. E. Booth Co. (Calif.)	San Francisco, Calif.	110 Market Street.
34	Fsh.	5	40	John Pederson	Seattle, Wash.	8405 Sixth Avenue N.W.
35	Tow.	3	40	R. T. Hull	San Juan, P. R.	Catano, P. R.
36	Tow.	1	35	Cascado Tug Boat Co. (Wash.)	Tacoma, Wash.	Milwaukee Waterway.
37	Pas.	2	28	Madeline Inn Resort Co. (Ill.)	Duluth, Minn.	Dayfield, Wis.
38	Fsh.	3	50	Olaf M. Pettersen	New York, N. Y.	Richmond Hill, N. Y.
39	Pas.	14	300	Kuskokwim Fishing & Transportation Co. (Wash.)	Seattle, Wash.	Colman Building.
40	Pas.	1	54	H. O. Gould	Cape Vincent, N. Y.	Clayton, N. Y.
41	Fsh.	7	75	Alltak Packing Co. (Wash.)	Seattle, Wash.	Pier 1.
42	Frt.	19	350	Wilson Fisheries Co. (Wash.)	do.	2701 Smith Building.
43	Fsh.	3	20	J. H. Cann	do.	Juneau, Alaska.
44	Tow.	1	35	Karl Armstrong	Seward, Alaska	Kanatak, Alaska.
45	Tow.	2	110	Ahner Sund	Seattle, Wash.	4437 Dayton Avenue.
46	Frt.	15	150	Siberian Fish & Cold Storage Co. (Wash.)	do.	453 Colman Building.
47	Frt.	2	10	Frank W. Huntington	Southwest Harbor, Me.	Stonington, Me.
48	Tow.	3	200	Thames Towboat Co. (Conn.)	New London, Conn.	Bank Street.
49	Fsh.	2	24	Patrick McHugh	Newport, R. I.	571 Spring Street.
50	Tow.	2	110	Roy Lilloco	Seattle, Wash.	Pier 3.
51	Fsh.	3	24	Thaddeus P. Dunn	Newport, R. I.	New Shoreham, R. I.
52	Tow.	2	47	Geo. B. Thacher	Toledo, Ohio.	Marine Building.
53	Oys.	6	25	Benjamin Berry	Philadelphia, Pa.	Port Norris, N. J.
54	Tow.	10	125	Washington, Tug & Barge Co. (Wash.)	Seattle, Wash.	Pier 40.
55	Oys.	6	30	Albert C. Hagemann	Philadelphia, Pa.	Merchantsville, N. J.
56	Frt.	1	16	Catherine E. Callaghan	New York, N. Y.	Bayonne, N. J.
57	Ten.	3	60	Standard Dredging Co. (N. J.)	do.	Woodworth Building.
58	Pns.	1	12	E. W. Ott	Toledo, Ohio.	537 Palmwood Avenue.
59	Fsh.	3	15	Olivier L. Brunette	Milwaukee, Wis.	Big Suamico, Wis.
60	Wat.	2	15	William McDaniel	New York, N. Y.	City Island, N. Y.
61	Pas.	1	25	F. G. Bell	Des Moines, Iowa	McCregor, Iowa.
62	Fsh.	2	25	Booth Fisheries Co. (Mass.)	Boston, Mass.	Boston Fish Pier.
63	Msc.	2	15	Charles M. McDonald	Milwaukee, Wis.	Detroit Harbor, Wis.
64	Pns.	2	40	Joseph C. Vialotti	New York, N. Y.	258 Jamaica Avenue (B.).
65	Fsh.	5	24	George Ehler	Seattle, Wash.	1317 First Avenue.
66	Fsh.	6	25	Steve Rodolfich	Gulfport, Miss.	Biloxi, Miss.
67	Fsh.	9	95	Gulf Fisheries Co.	Galveston, Tex.	Pier 22.
68	Fsh.	1	16	Frank Tuttle	Marquette, Mich.	Skaneec, Mich.
69	Pns.	4	80	Winnifred H. Rank	Nome, Alaska	
70	Fsh.	3	70	Ingvald Starnes	Ketchikan, Alaska	
71	Frt.	1	50	Peter Bozanic	Seattle, Wash.	Bellingham, Wash.
72	Fsh.	2	20	W. J. Erskine	Seward, Alaska	Kodiak, Alaska.
73	Frt.	3	100	Vacuum Oil Co. (N. Y.)	New York, N. Y.	61 Broadway.

† Formerly st. s. City of Olympia.

‡ Formerly st. s. E. H. Fall.

§ Formerly U. S. Eng. ga. s. Arago.

Line No.	Official No.	Signal letters	Rig	Name of vessel	Tonnage		Register dimensions			When built	Where built
					Gross	Net	Length	Breadth	Depth		
					Feet						
1	225442		Ol. s.	Arctic	17	14	41.5	12.3	6.9	1926	Seattle, Wash.
2	210602		Ga. s.	Arctic Chief	20	14	45.0	16.0	3.9	1912	Shaktolk, Alaska
3	210043		Ga. s.	Argo	48	32	57.0	15.8	6.6	1912	Seattle, Wash.
4	221510		Ga. s.	Argo	21	14	48.2	14.0	4.3	1921	Galveston, Tex.
5	224673		Ol. s.	Argo	18	12	40.8	12.6	6.4	1926	Olg Harbor, Wash.
6	225604		Ol. s.	Argo	39	29	50.4	15.0	7.2	1926	Tacoma, Wash.
7	224061		Ol. s.	Argonaut	78	61	102.2	23.1	4.1	1923	Bethel, Alaska
8	221424		Ga. s.	Argonne	7	5	37.3	9.3	4.0	1912	Mare Island, Calif.
9	212779		Ga. s.	Argos	36	21	56.6	15.0	4.5	1914	Birmingham, Wash.
10	222444		Ga. s.	Argos	14	11	43.9	9.7	3.6		Unknown
11	211185		Ga. s.	Argosy	8	7	28.1	9.3	4.4	1913	Ketchikan, Alaska
12	211413		Ga. s.	Argus	22	15	44.0	13.3	5.2	1913	Seattle, Wash.
13	211954		Ga. s.	Argus	14	9	60.9	15.0	2.7	1914	Caledonia, Wash.
14	106433		Ga. s.	Ariadne	18	16	41.2	15.4	6.8	1886	Brooklyn, N. Y.
15	106879		Ga. s.	Ariel	6	6	32.0	13.4	6.0	1882	South Norwalk, Conn
16	107688		Ga. s.	Ariel	29	18	60.0	18.1	4.7	1901	Orlolo, Md.
17	220455		Ga. s.	Ariel	9	7	33.4	9.5	4.4	1920	Poulsbo, Wash.
18	208559		Ga. s.	Ariella	14	10	37.4	12.3	4.3	1911	Toms River, N. J.
19	210061		Ga. s.	Ariola	17	9	35.7	10.3	4.0	1912	Pensacola, Fla.
20	214352		Ga. s.	Aristo	26	18	55.0	14.4	6.7	1916	Los Angeles, Calif.
21	212882		Ga. s.	Arizona	32	22	51.5	14.1	6.3	1914	Tacoma, Wash.
22	223292		Ga. w.	Ark	26	26	64.6	18.0	2.7	1923	Clarksville, Mo.
23	220221		Ga. s.	Arkansas	41	20	56.4	15.0	0.7	1920	Tacoma, Wash.
24	223508		Ga. s.	Arkansas	8	6	34.6	7.8	3.6	1923	Memphis, Tenn.
25	204068		Ga. s.	Arlco	14	10	64.8	11.4	3.8	1907	Hallard, Wash.
26	210555		Ga. w.	Arliegh S. II	35	13	56.0	14.5	3.0	1918	Kampsville, Ill.
27	208691		Ga. s.	Arlene	5	5	39.3	11.7	4.5	1911	Lubec, Me.
28	202742		Ga. s.	Arlne	8	6	31.7	8.0	2.6	1905	Seattle, Wash.
29	107674		Ga. s.	Arlington	9	6	45.6	14.7	2.8	1901	Hopkins, Va.
30	211397		Ol. s.	Arlington	54	36	55.0	26.0	7.5	1913	Jacksonville, Fla.
31	223394		Ol. s.	Arlington	27	18	52.2	14.4	5.7	1923	Arlington, N. Y.
32	225674		Ol. s.	Arlington II	41	28	59.0	16.2	6.3	1926	Mariners Harbor, N. Y.
33	212556		Ga. s.	Arlyn Nelson	24	16	57.0	14.8	5.0	1914	Sunrise Beach, Wash.
34	189960		Ol. s.	Armistice	227	107	120.8	27.6	11.3	1887	Linwood, Pa.
35	212661		Ga. s.	Armln	17	15	43.4	10.2	4.7	1914	Oshkosh, Wis.
36	209663		Ga. w.	Arno M.	10	10	45.0	9.6	2.6	1911	Keokuk, Iowa
37	218314		Ga. s.	Arnold G.	16	11	34.2	12.9	5.1	1919	Port Blakely, Wash.
38	206709		Ga. s.	Arrah Wanna	8	7	33.5	11.2	6.4	1909	Vinalhaven, Me.
39	206181		Ga. s.	Arrahwanna	15	14	36.5	10.3	4.0	1907	Green Bay, Wis.
40	204782		Ga. s.	Arrow	13	9	45.7	8.5	3.3	1907	Seattle, Wash.
41	209374		Ga. s.	Arrow	10	9	34.5	9.1	3.4	1911	James Island, S. C.
42	210950		Ga. s.	Arrow	20	14	40.1	12.5	4.8	1913	Seattle, Wash.
43	223621		Ol. s.	Arrow	48	40	62.4	16.4	7.0	1924	do.
44	224945		Ga. s.	Arrow	12	10	38.7	11.7	4.1	1925	Forked River, N. J.
45	211293		Ga. s.	Arrow II	14	10	40.5	11.2	2.6	1913	Seattle, Wash.
46	223579		Ga. s.	Arrow No. 1	14	8	50.4	12.8	4.6	1924	Astoria, Ore.
47	224927		Ol. s.	Arrow No. 3	33	14	61.5	16.0	6.5	1925	North Bend, Ore.
48	106677		Ga. s.	Artonisla	10	9	37.2	13.0	3.0	1889	New Haven, Conn.
49	200820		Ga. s.	Arthur	11	7	42.4	9.7	3.0	1898	Southbend, Wash.
50	212907		Ga. s.	Arthur	40	28	64.0	16.0	6.0	1914	Pascagoula, Miss.
51	106971		Ga. s.	Arthur B.	10	8	35.0	13.0	3.6	1892	Bayport, N. Y.
52	221207		Ga. s.	Arthur B.	7	5	28.8	12.0	4.8	1921	Stratford, Conn.
53	107811		Ga. s.	Arthur J.	12	8	40.4	11.4	3.6	1902	Bridgeport, Conn.
54	107573		Ga. s.	Arthur L.	11	7	37.7	12.4	4.9	1899	Brooklyn, N. Y.
55	212317		Ga. s.	Arthur S.	9	8	26.0	9.6	2.4	1908	Arthur Bay, Wis.
56	218093		Ga. s.	Arthur S. II.	10	8	34.0	10.0	4.1	1919	Bay Center, Wash.
57	224053		Ga. s.	Arthur, Jr.	8	6	34.4	8.1	3.6		Unknown
58	212804		Ga. s.	Arthur and Matthew	14	9	53.5	12.0	4.6	1914	Amesbury, Mass.
59	212814		Ga. s.	Arthur James	135	95	103.4	24.8	10.6	1905	Essex, Mass.
60	106969		Ga. s.	Arthur Stewart	23	10	61.1	17.7	4.5	1892	Tighmans Island, Md.
61	223540	MFJN	Ol. s.	ARTHUR N. HERRON	175	81	93.5	23.2	11.0	1924	Camden, N. J.
62	107440		Ga. s.	Arthur R. Fling	19	10	33.7	13.5	4.5	1898	Atlantic City, N. J.
63	208820		Ol. s.	Artisan	11	10	50.2	11.6	2.8	1911	Portland, Ore.
64	210720		Ga. s.	Artist	8	5	37.0	10.5	3.6	1912	Enoch, Va.
65	210698		Ga. s.	Arvilla C. W.	7	6	26.2	8.4	3.0	1907	Green Bay, Wis.
66	222685		Ga. s.	Asa Horton	12	9	34.8	11.0	3.8	1922	South Jacksonville, Fla.
67	218144	LRIG	Ol. s.	ASHDEE +⊙	3,424	2,107	333.8	48.0	24.9	1919	Jacksonville, Fla.
68	202210		Ga. s.	Ashpeoo	14	11	39.9	12.5	4.6	1905	Charleston, S. C.
69	224350		Ga. w.	Ashland City	19	19	50.3	20.0	2.8	1924	Paducah, Ky.
70	107162		Ga. s.	Ashumet	12	10	37.5	14.8	3.9	1895	Buzzards Bay, Mass.
71	214307		Ga. s.	Aspnet	11	6	36.8	11.5	5.8	1916	Friendship, Me.
72	210139		Ga. s.	Assislaunt	7	6	40.0	8.2	4.1	1904	Baltimore, Md.
73	212734		Ga. s.	ASSISTANT	30	20	57.5	13.1	6.5	1914	New York, N. Y.
74	208358		Ga. s.	Astor	19	9	58.3	13.4	3.7	1911	Astoria, Ore.
75	214714	LDRK	Ol. s.	Astoria	1,011	1,275	229.1	41.0	18.8	1917	Astoria, Ore.
76	214800		Ol. s.	Astorinu	38	30	56.0	15.1	6.8	1917	Tacoma, Wash.

1 Formerly U. S. Navy ga. s. 1157.

2 Formerly ga. s. K. H. Y.



Line No.	Service	Crew	Horsepower	Name of owner	Home port	Address of owner
1	Fsh.	2	35	Steen Alsos	Astoria, Oreg.	
2	Pas.	3	30	E. H. Pfaffe	Nome, Alaska	Council, Alaska.
3	Pas.	3	60	Frank Bongard	Tacoma, Wash.	Bremerton, Wash.
4	Tow.	3	100	Lewis Hanson	Galveston, Tex.	1107 Avenue A.
5	Fsh.	4	25	J. C. Strand	Astoria, Oreg.	266 Thirtieth Street.
6	Fsh.	6	50	Andrew Nelson	Tacoma, Wash.	5325 Puget Sound Avenue.
7	Frt.	9	90	Alaska Rivers Navigation Co. (Alaska)	Seward, Alaska	McGrath, Alaska.
8	Misc.	2	40	James Rambo	New York, N. Y.	Mattituck, N. Y.
9	Tow.	2	100	American Tug Boat Co. (Wash.)	Seattle, Wash.	Everett, Wash.
10	Pas.	1	40	Horace W. Corbin	Burlington, Vt.	South Hero, Vt.
11	Fsh.	1	10	Ben Letbrant	Ketchikan, Alaska	
12	Fsh.	0	27	George Inlet Packing Co. (Oreg.)	do.	George Inlet, Alaska.
13	Fas.	2	45	Horluek Transportation Co. (Wash.)	Seattle, Wash.	Port Orchard, Wash.
14	Fsh.	2	60	Benjamin Waage	New York, N. Y.	Richmond Hill, N. Y.
15	Oys.	1	10	Andrew Radel Oyster Co. (Conn.)	Bridgeport, Conn.	South Norwalk, Conn.
16	Frt.	1	16	Mayme Jones Evans	Norfolk, Va.	312 West Fourteenth Street.
17	Fsh.	2	12	N. A. Johnson	Seattle, Wash.	1330 First Avenue.
18	Pas.	2	24	Ira C. Lambert	Philadelphia, Pa.	Tooms River, N. J.
19	Tow.	2	28	A. N. Lawrence	Mobile, Ala.	Route 1, Box 36.
20	Frt.	2	60	Union Oil Co. (Calif.)	San Diego, Calif.	Spreckles Building.
21	Fsh.	8	85	Anton Muresch	Seattle, Wash.	Anacortes, Wash.
22	Pas.	5	25	Nick Hartstine	St. Louis, Mo.	Clarksville, Mo.
23	Fsh.	1	50	John Uglelich	Seattle, Wash.	2716 Third Avenue.
24	Pas.	1	32	Arkansas Fish and Game Commission	Memphis, Tenn.	Little Rock, Ark.
25	Pas.	1	24	H. H. Davis	Port Townsend, Wash.	Roche Harbor, Wash.
26	Tow.	1	25	John Steberman	Peoria, Ill.	Kampsville, Ill.
27	Frt.	2	15	Horace V. Thompson	Jonesport, Me.	
28	Pas.	1	12	O. A. Shervin	Seattle, Wash.	Stanwood, Wash.
29	Oys.	1	20	William Gale	Cape Charles, Va.	
30	Fer.	4	60	Arlington Ferry & Land Co. (Fla.)	Jacksonville, Fla.	Arlington, Fla.
31	Tow.	5	100	Grymes Engineering Co.	New York, N. Y.	17 Battery Place.
32	Tow.	5	180	Brewer Dry Dock Co. (N. J.)	do.	Mariners Harbor, N. Y.
33	Fsh.	2	80	American Tugboat Co. (Wash.)	Port Townsend, Wash.	Everett, Wash.
34	Frt.	5	200	Edwards Co. (Va.)	Reedville, Va.	
35	Pas.	3	30	Charles Dunkel	Milwaukee, Wis.	Oshkosh, Wis.
36	Tow.	2	25	M. C. Miller, Jr.	Des Moines, Iowa	Keokuk, Iowa.
37	Fsh.	3	32	Libby, McNeill & Libby (Me.)	Seattle, Wash.	Marion Building.
38	Fsh.	1	7	Oscar F. Ames	Rockland, Me.	Marlinus, Me.
39	Pas.	1	7	Charles Pearson	Milwaukee, Wis.	Marinette, Wis.
40	Fas.	2	28	Tom Hale	Seattle, Wash.	1511 Seventeenth Avenue S.
41	Fsh.	1	10	Edward Washington	Charleston, S. C.	Johns Island, S. C.
42	Fsh.	5	20	Alaska Consolidated Canneries (Del.)	Ketchikan, Alaska	
43	Fsh.	5	110	Oial Venes	do.	
44	Pas.	1	24	James N. Lane	Philadelphia, Pa.	Forked River, N. J.
45	Pas.	1	36	N. W. Mettlinger	Tacoma, Wash.	Olympia, Wash.
46	Pas.	1	65	Arrow Tug & Barge Co. (Oreg.)	Astoria, Oreg.	56 Tenth Street.
47	Tow.	4	200	do.	do.	do.
48	Oys.	2	20	H. J. Lewis Oyster Co.	Bridgeport, Conn.	Stratford, Conn.
49	Frt.	1	20	A. V. Reeves	Seattle, Wash.	South Bend, Wash.
50	Fsh.	7	37	Hibbs Fish Co. (Fla.)	Tampa, Fla.	St. Petersburg, Fla.
51	Oys.	3	20	Long Island Oyster Farms (N. Y.)	New York, N. Y.	Northport, N. Y.
52	Oys.	2	12	Louis L. Eschbach	do.	New Rochelle, N. Y.
53	Oys.	2	25	Herbert T. Smith	New Haven, Conn.	70 Fifth Street.
54	Frt.	3	20	Thomas H. Connolly	Providence, R. I.	Warren, R. I.
55	Fsh.	3	9	Phillip LeMere	Milwaukee, Wis.	Egg Harbor, Wis.
56	Fsh.	1	12	Evan M. Davies	Seattle, Wash.	South Bend, Wash.
57	Msc.	1	24	George A. Wilbur	Baltimore, Md.	1935 East Thirtieth Street.
58	Fsh.	3	35	Frank Henrique Parson	Provincetown, Mass.	416 Commercial Street.
59	Fsh.	19	72	M. Walen & Sons (Mass.)	Gloucester, Mass.	Walen Wharf.
60	Oys.	3	36	Harry F. Blades	Wilmington, Del.	Seaford, Del.
61	Tow.	12	600	American Dredging Co. (Pa.)	Philadelphia, Pa.	308 Chestnut Street.
62	Pas.	1	60	Harry Kirby	New York, N. Y.	Northport, N. Y.
63	Tow.	1	20	C. Taylor	Portland, Oreg.	666 Alberta Street.
64	Oys.	3	15	E. W. Long	Reedville, Va.	Irvington, Va.
65	Frt.	2	8	William Johnson	Marquette, Mich.	Escanaba, Mich.
66	Msc.	2	35	Swift & Co. Fertilizer Works (Ill.)	Wilmington, N. C.	
67	Frt.	32	1,600	New York Shipbuilding Corporation (N. Y.)	Philadelphia, Pa.	Camden, N. J.
68	Fsh.	2	24	J. F. Steenkon	Charleston, S. C.	241 Rutledge Avenue.
69	Fer.	1	16	J. M. Smith, Jr.	Nashville, Tenn.	Ashland City, Tenn.
70	Frt.	1	16	Walter E. Hawkins	New York, N. Y.	Riverhead, N. Y.
71	Frt.	2	40	N. F. Prefethen Co. (Me.)	Portland, Me.	South Portland, Me.
72	Frt.	1	30	James J. Satlowski	Baltimore, Md.	1725 Lancaster Street.
73	Pit.	3	125	Associated Branch Pilots (La.)	New Orleans, La.	Maison Blanche Building.
74	Fsh.	1	50	Columbia River Packers Association (Oreg.)	Astoria, Oreg.	Elgin Street.
75	Frt.	22	480	Estate of Fields S. Pendleton	New York, N. Y.	15 Moore Street.
76	Fsh.	8	65	Joseph V. Clocon	Los Angeles, Calif.	San Pedro, Calif.

<sup>1</sup> Formerly U. S. Lighthouse ga. s. 45.

<sup>4</sup> Formerly ga. s. American Reporter.

Line No.	Official No.	Signal letters	Rig	Name of vessel	Tonnage		Register dimensions			When built	Where built
					Gross	Net	Length	Breadth	Depth		
1	107701		Ga. s.	Astrea	11	7	41.0	14.0	3.6	1902	New Orleans, La.
2	206359		Ga. s.	As You Like It	12	11	38.0	9.5	4.8	1906	Sturgeon Bay, Wis.
3	106944		Ga. s.	Atalanta	6	6	25.6	12.5	4.0	1891	Noank, Conn.
4	205456		Ga. s.	Athens	94	56	100.5	22.6	9.8	1908	Gloucester, Mass.
5	3283		Ga. s.	Athene	25	17	50.0	17.5	6.5	1884	South Brooklyn, N. Y.
6	107063		Ga. s.	Athlete	8	7	26.7	12.2	3.7	1894	Harwich, Mass.
7	211500		Ga. s.	Atica	18	12	38.1	11.5	4.4	1913	Caledonia, Wash.
8	216328		Ga. s.	Atka	31	21	53.6	16.1	5.7	1918	Seattle, Wash.
9	200130		Ga. s.	Atlantic	14	9	51.3	12.6	3.2	1903	Morehead City, N. C.
10	201101		Ga. s.	Atlantic	16	14	38.0	14.6	5.1	1904	Atlantic City, N. J.
11	201919		Ga. s.	Atlantic	34	26	60.0	18.0	3.3	1905	Amityville, N. Y.
12	202356		Ga. s.	Atlantic	14	8	50.2	13.5	6.3	1905	Lubec, Me.
13	205330		Ga. s.	Atlantic	8	6	41.0	9.3	2.5	1908	Chincoteague, Va.
14	207376		Ga. s.	Atlantic	21	14	39.0	12.8	5.5	1910	Dockton, Wash.
15	208461		Ol. s.	Atlantic	24	20	51.6	17.1	4.0	1911	Patchogue, N. Y.
16	210858		Ol. s.	Atlantic	35	24	62.1	16.2	6.9	1912	Seattle, Wash.
17	211846		Ga. s.	Atlantic	11	9	35.3	12.6	2.9	1913	Melbourne, Fla.
18	214141		Ga. s.	Atlantic	21	8	46.8	13.6	5.7	1916	Port Republic, N. J.
19	216735		Ga. s.	Atlantic	8	6	37.3	11.8	2.9	1910	Empire, La.
20	222948		Ga. s.	Atlantic	9	6	36.5	10.0	4.6	1923	Brooklyn, N. Y.
21	223833		Ga. w.	Atlantic	62	62	65.0	20.0	4.4	1924	Doctortown, Ga.
22	106782		Ga. s.	Atlantic City	71	47	84.3	20.5	6.3	1880	Newark, N. J.
23	106476		Ga. s.	Atlantis	6	5	25.3	12.1	4.1	1887	Noank, Conn.
24	86209		Ol. s.	Atlas	40	27	61.5	15.2	6.6	1892	Baltimore, Md.
25	206377		Ol. s.	Atlas	19	13	46.2	11.6	5.0	1909	Harper, Wash.
26	207408		Ga. s.	Atlas	15	12	40.8	12.8	3.9	1910	Awendaw, S. C.
27	213622		Ga. s.	Atlas	13	8	46.0	11.2	4.0	1915	Gardner, Oreg.
28	213981		Ol. s.	Atlas	18	8	52.6	13.6	4.5	1916	Camden, N. J.
29	215921		Ga. s.	Atlas	14	9	45.0	13.3	3.4	1917	Klawack, Alaska
30	216177		Ol. s.	Atlas	36	31	58.5	14.8	7.3	1918	Seattle, Wash.
31	220374		Ga. s.	Atlas	14	12	39.7	13.1	3.9	1920	Sitka, Alaska
32	223656		Ol. s.	Atlas	26	17	56.1	12.0	6.0	1909	Port Clinton, Ohio
33	224291		Ol. s.	Atlas	183	158	117.0	29.5	6.4	1924	Tampa, Fla.
34	222844		Ga. w.	Atta Boy	48	20	75.0	16.0	2.8	1923	Pittsburgh, Pa.
35	223730		Ga. s.	Attaboy	11	10	35.8	10.0	3.5	1914	San Francisco, Calif.
36	216206		Ga. s.	Attu	29	20	50.5	15.8	5.8	1918	Tacoma, Wash.
37	224395		Ol. s.	Attu	55	37	64.9	17.0	7.1	1924	Maplewood, Wash.
38	107754		Ga. s.	Aubrey A	14	11	40.0	14.4	6.5	1902	Eastport, Me.
39	107078		Ga. s.	Audella	12	7	43.1	14.2	5.3	1893	Machias, Me.
40	201738		Ga. s.	Audrey	14	8	45.0	13.0	4.0	1904	Fairport, Va.
41	212154		Ga. s.	Audrey	22	17	40.5	13.1	5.7	1914	Seattle, Wash.
42	212880		Ga. s.	Audrey	14	5	52.1	13.0	3.9	1914	Pascagoula, Miss.
43	223270		Ga. s.	Audrey	28	14	47.1	16.0	7.0	1923	Pensacola, Fla.
44	204001		Ga. s.	Audrey II	9	8	41.1	11.2	4.7	1907	Erie, Pa.
45	223754		Ga. s.	Audrey M	9	7	32.3	11.5	4.5	1924	Westerly, R. I.
46	214468		Ga. s.	Audrey and Theo.	27	15	46.2	15.7	8.6	1916	Swans Island, Me.
47	216855		Ga. s.	August	22	18	49.6	12.2	5.7	1915	Seattle, Wash.
48	201170		Ga. s.	Augusta	8	5	40.2	13.0	3.0	1904	Hopkins, Va.
49	208005		Ga. s.	Augusta	11	10	40.0	12.4	3.6	1910	Seattle, Wash.
50	210559		Ga. s.	Augusta	8	7	29.1	9.7	3.5	1912	Tacoma, Wash.
51	212055		Ol. s.	Augusta	28	19	45.0	13.6	6.1	1914	Seattle, Wash.
52	222584		Ga. s.	Augusta C. Quinn	25	17	53.1	14.6	5.2	1922	Amburg, Va.
53	208563		Ga. s.	Auk	29	23	58.0	14.4	5.0	1911	Port Blakely, Wash.
54	212304		Ga. s.	Auk	28	17	60.2	16.9	5.8	1914	Oakland, Calif.
55	203817		Ga. s.	Auloka	14	12	50.0	12.2	4.2	1906	Marines, N. C.
56	200437		Ga. s.	Aunt Edie	14	8	41.0	15.0	4.6	1903	Noank, Conn.
57	107349		Ga. s.	Au Revolv	7	7	27.8	10.6	4.9	1898	Bremen, Me.
58	76142		Ga. s.	Aurora	14	9	44.6	14.6	4.4	1867	Stonington, Conn.
59	206022		Ga. s.	Aurora	35	26	59.7	16.9	4.5	1909	Hoopers Island, Md.
60	211008		Ga. s.	Aurora	7	7	34.0	9.5	5.0	1913	Seattle, Wash.
61	212357		Ga. s.	Aurora	20	16	41.6	12.9	5.7	1914	Poulsbo, Wash.
62	221327		Ga. s.	Aurora	51	35	68.8	18.4	7.7	1921	Cambridge, Md.
63	106600		Ol. s.	Australa	14	9	43.2	12.6	3.6	1883	Madisonville, La.
64	107837		Ga. s.	Automatic	14	9	44.5	13.0	3.8	1903	Bridgeport, Conn.
65	206215		Ga. s.	Automatic	9	6	35.0	9.0	3.4	1909	Stanwood, Wash.
66	217361		Ol. s.	Automatic	20	11	52.2	15.4	5.9	1918	Wuthrop, Mass.
67	224324		Ol. s.	Automatic II	20	18	51.9	14.2	6.4	1924	do.
68	222045		Ga. s.	Ava	14	9	55.3	12.0	3.0	1922	Ivanhoe, N. C.
69	225050		Ga. s.	Avall	10	7	45.9	10.0	3.5	1925	Honga, Md.
70	106791		Ga. s.	Avalon	9	9	39.0	13.8	3.8	1890	Stockton, Md.
71	107858		Ga. s.	Avalon	124	69	100.0	24.7	10.4	1903	Essex, Mass.
72	215700		Ga. s.	Avalon	16	7	43.8	14.0	5.0	1917	Portland, Me.
73	223972		Ga. s.	Avalon	7	5	28.5	12.0	3.1	1912	Unknown

<sup>1</sup> Formerly sloop yacht.  
<sup>2</sup> Formerly ga. s. George B., jr.

<sup>3</sup> Formerly U. S. Q. M. C. ga. s. Lieut. E. E. Downes.  
<sup>4</sup> Formerly U. S. Navy ga. s. 1678.  
<sup>5</sup> Formerly ga. s. Crowley No. 20.

Line No.	Service	Crew	Horse-power	Name of owner	Home port	Address of owner
1	Pas.	3	30	E. B. Cognevich	New Orleans, La.	Buras, La.
2	Msc.	2	30	Chambers Island (Wis.)	Milwaukee, Wis.	Sheboygan, Wis.
3	Frt.	1	12	Harry Cleveland Chittenden	Bridgeport, Conn.	186 Pembroke Street.
4	Fsh.	16	110	Edward C. Forbes	Boston, Mass.	
5	Msc.	2	38	Boom Boiler & Welding Co. (Ohio)	Cleveland, Ohio	Elm and Main Avenues.
6	Fsh.	1	10	Benjamin W. Doane	New Bedford, Mass.	Harwichport, Mass.
7	Fsh.	8	30	Paul Ripley	Ketchikan, Alaska	
8	Fsh.	8	65	Booth Fisheries Co. (Del.)	Seattle, Wash.	Foot Wall Street.
9	Msc.	2	20	John A. Nelson	Beaufort, N. C.	Morehead City, N. C.
10	Fsh.	7	10	Charles Abrahamson	Philadelphia, Pa.	Atlantic City, N. J.
11	Pas.	2	26	William G. Conley	New York, N. Y.	Amityville, N. Y.
12	Frt.	2	30	James J. McCurdy	Eastport, Me.	Lubec, Me.
13	Pas.	2	24	Phoenix Utility Co. (Conn.)	Miami, Fla.	139 Southwest Fourth Street.
14	Fsh.	7	30	Ivan Vlahovich	Tacoma, Wash.	Olg Harbor, Wash.
15	Tow.	2	90	Atlantic Gulf & Pacific Co. (W. Va.)	New York, N. Y.	15 Park Row.
16	Fsh.	10	75	John Gerde	Seattle, Wash.	6218 Twenty-ninth Avenue NE.
17	Pas.	1	12	D. R. Beaujean	St. Augustine, Fla.	Melbourne Beach, Fla.
18	Fsh.	5	36	Simon Olsen	New York, N. Y.	454 Forty-third Street.
19	Oys.	2	12	Anthony Morovich	New Orleans, La.	Empire, La.
20	Fsh.	2	40	Frank P. Clair	New York, N. Y.	2118 Kenmore Court.
21	Frt.	3	18	Interstate Cooperage Co. (N. Y.)	Brunswick, Ga.	26 Broadway.
22	Frt.	5	200	Thomas H. Stone	Wilmington, N. C.	
23	Frt.	2	10	Gustav Ohlsen	New York, N. Y.	580 West One-hundred and seventy-sixth Street.
24	Tow.	4	180	Arundel Corporation (Md.)	Baltimore, Md.	Pier 2, Pratt St.
25	Tow.	1	75	W. G. Grant	Seattle, Wash.	1546 Westlake Avenue N.
26	Frt.	3	24	T. W. Graham	Charleston, S. C.	McClellanville, S. C.
27	Pas.	1	35	Umpque River Steam Navigation Co. (Oreg.)	Marshfield, Oreg.	Gardiner, Oreg.
28	Tow.	1	90	Rosa B. Graham	Philadelphia, Pa.	West Collingswood, N. J.
29	Fsh.	4	32	James Demmert	Wrangell, Alaska	Klawack, Alaska.
30	Fsh.	8	65	John P. Monsen	Ketchikan, Alaska	
31	Fsh.	2	16	Frank Kitka	Juneau, Alaska	Sitka, Alaska.
32	Pas.	2	45	Charles O. Nelson	New York, N. Y.	1741 East Second Street.
33	Drg.	4	90	Tampa Sand & Shell Co. (Fla.)	Tampa, Fla.	River Heights.
34	Tow.	1	40	T. J. Reynolds	Pittsburgh, Pa.	
35	Pas.	1	22	Charles A. Warner	Philadelphia, Pa.	Trenton, N. J.
36	Fsh.	8	60	Booth Fisheries Co. (Del.)	Seattle, Wash.	Foot Wall Street.
37	Fsh.	12	125	Peter Wold	Ketchikan, Alaska	
38	Frt.	1	30	Bayshore Sardine Co. (Me.)	Machias, Me.	Addison, Me.
39	Frt.	2	28	Alvin O. Ramsdell	Eastport, Me.	Lubec, Me.
40	Fsh.	2	37	Marvin B. Swift	Reedville, Va.	Fairport, Va.
41	Fsh.	5	5	Swift Arthur Crosby Co (Wash.)	Juneau, Alaska	Heceta Island, Alaska.
42	Frt.	2	65	M. B. Spotswood	Gulfport, Miss.	Blox, Miss.
43	Fsh.	6	24	Pensy Fisheries	Pensacola, Fla.	Box 670.
44	Fsh.	3	60	United Fisheries Co.	Sandusky, Ohio.	
45	Fsh.	2	22	Loren N. Willis	Newport, R. I.	Block Island, R. I.
46	Fsh.	8	40	Albert Percy Pieroway	Gloucester, Mass.	36 Trask Street.
47	Fsh.	1	45	H. W. Starrett	Seattle, Wash.	19 Colman Dock.
48	Frt.	1	26	E. L. Taylor	Norfolk, Va.	212 Chesterfield Boulevard.
49	Fsh.	4	20	Jack Bozanich	Port Townsend, Wash.	Everett, Wash.
50	Fsh.	2	12	Hans H. Skarbo	Seattle, Wash.	Cedrona, Wash.
51	Fsh.	5	45	Martin Enge	Petersburg, Alaska	
52	Frt.	2	36	Wallace M. Quinn	Crisfield, Md.	Route 1.
53	Fsh.	4	30	Pacific American Fisheries (Me.)	Ketchikan, Alaska	
54	Fsh.	1	100	Alaska Packers Association (Calif.)	San Francisco, Calif.	111 California St.
55	Frt.	1	20	I. Louis Hanson	Wilmington, N. C.	
56	Fsh.	1	16	Cornelius W. Rose	Newport, R. I.	New Shoreham, R. I.
57	Fsh.	1	7	Alphonso Hyson	Rockland, Me.	Bristol, Me.
58	Msc.	2	60	William W. Fowler	New York, N. Y.	2809 East Twenty-eighth Street.
59	Frt.	3	45	Garfield F. Horseman	Annapolis, Md.	Broomes Island, Md.
60	Msc.	1	16	Fred Schroy	Juneau, Alaska	Sitka, Alaska.
61	Fsh.	5	27	John L. Johnson	Seattle, Wash.	Richmond Beach, Wash.
62	Msc.	3	100	Marine Transportation Co. (N. J.)	New York, N. Y.	Jersey City, N. J.
63	Pas.	2	90	B. O. Nichols	Tampa, Fla.	3212 Bay to Bay Street.
64	Frt.	3	35	Long Island Oyster Farms (N. Y.)	New York, N. Y.	Northport, N. Y.
65	Tow.	2	12	J. F. Handley	Seattle, Wash.	Bellingham, Wash.
66	Fsh.	5	50	Charles Marino	Boston, Mass.	21 Moon Street.
67	Fsh.	5	60	Vito Maniscalco	do	32 Fleet Street.
68	Frt.	3	16	L. R. Woodcock	Wilmington, N. C.	Ivanhoe, N. C.
69	Fsh.	2	24	White & Nelson	Crisfield, Md.	Hoopersville, Md.
70	Frt.	1	16	L. M. Coffman	Norfolk, Va.	Hodges Ferry, Va.
71	Fsh.	19	20	William H. Jordan Vessels Co. (Mass.)	Gloucester, Mass.	375 Main Street.
72	Fsh.	3	24	August Peterson	Rockland, Me.	Vinal Haven, Mo.
73	Pas.	1	18	Henrietta Oakley	New York, N. Y.	Babylon, N. Y.

<sup>6</sup> Formerly ga. s. Lu Ray.  
<sup>7</sup> Formerly ga. s. Josie.

<sup>5</sup> Formerly ga. s. Fred'k H. Black.

Line No.	Official No.	Signal letters	Rig	Name of vessel	Tonnage		Register dimensions			When built	Where built
					Gross	Net	Length	Breadth	Depth		
1	225160		Ga. s.	Avalon	11	7	37.4	12.0	3.0	1925	Maple Shade, N. J.
2	200306		Ga. s.	Avalynne	14	14	46.8	13.2	4.8	1903	Crisfield, Md.
3	225579		Ol. s.	Ave-Maria	57	18	73.3	18.6	7.6	1926	Friendship, Me.
4	221265		Ga. s.	Avlon	20	13	44.2	16.0	5.0	1921	Fajardo, P. R.
5	208990		Ga. s.	Avis	13	8	52.5	12.3	4.3	1911	Galveston, Tex.
6	212467		Ga. s.	Avis	14	13	36.2	9.2	4.2	1905	Davenport, Iowa
7	204260		Ga. s.	Avis L.	9	0	43.0	11.9	5.2	1907	East Machias, Me.
8	106874		Ga. s.	Avocet	9	7	34.8	14.2	3.7	1886	Eastport, N. Y.
9	211743		Ga. s.	AVON	64	43	78.5	16.1	5.5	1913	Alameda, Calif.
10	214760		Ga. s.	Avona	13	9	36.7	11.9	5.2	1917	Tacoma, Wash.
11	224913		Ga. s.	Aw-Come-On	11	10	41.7	9.9	2.0	1924	Frankfort, Ky.
12	456		Ga. s.	Azalia	13	12	39.0	13.3	5.2	1859	Eden, Me.
13	223714		Ga. w.	Ayowa	28	23	60.4	20.6	2.1	1924	Ponca, Nebr.
14	215341		Ga. s.	Azalca	39	31	60.0	19.6	5.4	1917	Paulsboro, N. J.
15	218917		Ga. s.	Azalia	7	5	32.1	8.9	3.8	1919	Memphis, Tenn.
16	222204		Ga. w.	B.	22	22	60.0	20.0	2.8	1922	Blair, Nebr.
17	214249		Ga. s.	B. B.	8	5	32.6	9.0	4.4	1910	Seattle, Wash.
18	212371		Ga. w.	B. A. Douglas	56	56	102.9	24.0	4.0	1914	Williston, N. Dak.
19	3319		Ga. s.	B. B. B.	14	13	38.2	13.3	6.2	1882	Eastport, Me.
20	204170		Ga. s.	B. B. Dutton	12	11	42.0	10.0	5.7	1906	St. Joseph, Mich.
21	215013		Ga. s.	B. B. W.	41	30	54.9	18.3	6.1	1917	Rockland, Me.
22	3869		Ga. s.	B. C. Pennington	9	8	34.4	13.4	4.5	1900	Atlantic City, N. J.
23	225304		Ol. s.	B. C. Willis	48	39	61.0	19.8	5.3	1926	Avoca, N. C.
24	224578		Ga. w.	B. D. Itaike	29	18	65.0	16.0	2.2	1925	Point Pleasant, W. Va.
25	208835		Ga. s.	B. F. M.	15	10	42.4	12.2	4.7	1910	Ellamar, Alaska.
26	211816		Ga. w.	B. F. Searecy	9	9	54.0	11.0	2.3	1913	Ironton, Ohio
27	223644		Ol. s.	B. F. Travers	76	44	72.0	21.0	7.1	1924	Amberg, Va.
28	214784		Ol. s.	B. G. Purdy	39	19	58.3	17.6	8.1	1916	Chelsea, Mass.
29	3102		Ga. s.	B. H. Hegeman	11	10	35.5	14.2	4.2	1879	Port Jefferson, N. Y.
30	200099		Ga. s.	B. H. Minch	21	11	52.7	18.2	4.7	1903	Dorchester, N. J.
31	223006		Ga. w.	B. J. Conditt	12	7	54.0	12.1	2.2	1923	Nashville, Tenn.
32	202959		Ga. s.	B. M. Van Duzen	14	7	51.8	13.8	2.4	1906	Manteo, N. C.
33	215782		Ga. s.	B. M. White	90	90	60.0	12.3	6.2	1917	Jeffersonville, Ind.
34	106165		Ga. s.	B. R. Corp. No. 1	71	48	74.0	17.4	7.0	1883	Athens, N. Y.
35	92557		Ga. s.	B. R. Corp. No. 2	18	15	34.5	13.8	6.0	1893	New London, Conn.
36	223564		Ol. s.	B. T. Hillman	45	17	67.6	17.8	8.0	1924	Essex, Mass.
37	222212		Ga. w.	B. V. D.	17	7	32.4	8.0	2.0	1922	Burnside, Ky.
38	200148		Ga. s.	B. W. Leigh	33	33	75.4	23.5	6.4	1903	Oriole, Md.
39	224678		Ga. s.	B. W. Terlinde	10	7	43.0	9.2	4.0	1922	Unknown
40	217717		Ga. s.	B. & C	11	7	39.1	11.0	3.9	1917	Honma, La.
41	208860		Ga. s.	B. & N	11	11	38.9	10.8	2.7	1911	St. Louis, Mo.
42	200674		Ga. s.	B. and W	9	6	35.0	8.3	2.5	1904	Olympia, Wash.
43	223396		Ga. s.	B. G. and G. E. Willis	40	20	60.1	20.2	4.7	1923	Wills Landing, N. C.
44	220008		Ga. s.	Babe	14	13	32.0	14.0	3.0	1895	San Francisco, Calif.
45	218161		Ga. s.	Haben	16	14	39.2	16.0	4.1	1915	Awendaw, S. C.
46	217375		Ga. s.	Babo	12	7	34.4	12.4	3.4	1918	Switzerland, Fla.
47	222733		Ga. s.	Babs	14	0	39.4	14.5	4.4	1921	Baltimore, Md.
48	225550		Ol. s.	Baby	16	7	39.3	10.0	5.5	1926	Morgan City, La.
49	206339		Ga. s.	Bachelor	8	6	44.2	7.3	3.1	1904	Grafton, Ill.
50	214090	LGBP	Ol. s.	BACOL	1,696	1,185	218.0	42.5	17.3	1912	New Castle, England
51	225310		Ol. s.	Badger	35	23	51.8	13.2	6.0	1925	Manitowoc, Wis.
52	221114		Ga. s.	Badger State	45	39	60.0	16.4	9.0	1921	Marquette, Wis.
53	216097		Ga. s.	Bagaduce	65	42	62.0	24.0	6.0	1918	Castine, Me.
54	219754		Ga. s.	Bainbridge	8	5	29.1	9.4	4.6	1920	Seattle, Wash.
55	221944		Ga. s.	Bainbridge II	8	5	30.4	10.2	4.6	1922	do
56	223435		Ga. s.	Balbina V	7	5	27.6	11.7	3.1	1902	Unknown
57	215328		Ga. s.	Balboa	21	7	47.2	14.9	5.2	1917	San Diego, Calif.
58	223144		Ol. s.	Balboa	11	7	40.5	10.8	4.1	1923	Balboa, Calif.
59	221462		Ol. s.	Balboa	31	15	60.8	15.7	6.1	1925	San Diego, Calif.
60	204061		Ga. s.	Baldy	33	15	55.2	14.1	5.4	1907	Richardson, Wash.
61	215377		Ga. s.	Balko	11	9	39.7	13.0	4.3	1916	Seattle, Wash.
62	210920		Ga. s.	Ball No. 1	9	0	36.2	11.0	4.0	1913	Pittsburg, Calif.
63	207627		Ga. s.	Baltic	11	7	36.0	11.2	3.1	1910	Keyport, Wash.
64	214712		Ga. s.	Baltic	24	20	45.2	13.0	6.4	1917	Seattle, Wash.
65	213337		Ga. s.	Baltimore	29	20	47.7	14.3	6.3	1915	Tacoma, Wash.
66	218819		Ga. s.	Baltimore	9	7	34.7	11.3	3.2	1909	Cut Off, La.
67	225401		Ga. s.	Ballo	14	9	36.9	11.2	5.6	1926	Seattle, Wash.
68	208845		Ga. s.	Bamboo	14	9	36.2	11.7	3.5	1911	New Berlin, Fla.
69	3378		Ga. s.	Banshee	13	10	41.6	13.7	5.0	1887	Brooklyn, N. Y.
70	204162		Ga. s.	Banshee	8	5	38.7	8.9	2.8	1907	Marshfield, Oreg.
71	215161		Ga. s.	Banshee	23	19	50.1	13.2	5.2	1917	Seattle, Wash.
72	217582		Ga. s.	Baracota	6	5	35.0	10.0	2.4	1918	Atlantic, N. C.
73	204053		Ga. s.	Barbara	8	5	42.6	9.9	3.1	1907	Tacoma, Wash.
74	222903		Ga. s.	Barbara	39	9	59.7	17.0	8.0	1923	East Boothbay, Me.

1 Formerly ga. s. <sup>(a)</sup> Atele.  
 (b) Sylvan Shore.

(a) Mary.  
 (b) Lillian.  
 (c) Runabout.

Line No.	Service	Crew	Horse-power	Name of owner	Home port	Address of owner
1	Pas.	2	60	Sea Shore Hotel & Yacht Co.	Philadelphia, Pa.	Maple Shade, N. J.
2	Pas.	1	35	Henry E. Schmidt	New Haven, Conn.	504 Woodward Avenue.
3	Fsh.	7	60	Hathaway Machinery Co.	New Bedford, Mass.	25 Elm Street.
4	Pas.	4	90	Juan F. Robles	San Juan, P. R.	Vieques, P. R.
5	Pas.	1	42	W. L. Thorpe	Houston, Tex.	108 Clifton Street.
6	Frt.	3	24	Emil Nelson	Milwaukee, Wis.	Ellison Bay, Wis.
7	Frt.	2	60	Harold B. Billings	Rockland, Me.	Camden, Me.
8	Fsh.	1	36	William O. Pagels	New York, N. Y.	West Sayville, N. Y.
9	Tnk.	2	100	Associated Oil Co. (Calif.)	San Francisco, Calif.	79 New Montgomery Street.
10	Fsh.	4	20	Olaf Larsen	Juneau, Alaska	
11	Pas.	2	40	Lambert U. Suppinger	Louisville, Ky.	Frankfort, Ky.
12	Frt.	1	50	J. S. Harmon	Jonesport, Me.	
13	Fer.	2	30	Severt Olson	Pembina, N. Dak.	Ponca, Nebr.
14	Frt.	2	50	Jess H. Murray	Philadelphia, Pa.	Paulsboro, N. J.
15	Pas.	1	25	H. J. Sternberg	St. Louis, Mo.	1706 Arcade Building.
16	Frt.	2	48	Charles Haynes	Omaha, Nebr.	
17	Fsh.	2	12	Earl W. Hall	Seattle, Wash.	720 Second Avenue.
18	Fer.	3	60	Yankton Bridge & Ferry Co.	Pembina, N. Dak.	Yankton, S. Dak.
19	Frt.	2	15	Andrew Clark	Eastport, Me.	Sea Street.
20	Msc.	2	40	Kraft Shipyard & Dry Dock Co. (Ill.)	Chicago, Ill.	Ninety-fourth Street and Calumet River.
21	Frt.	3	30	Perley L. Merriman	Bath, Me.	Boothbay, Me.
22	Pas.	1	24	Somers Hickman	Philadelphia, Pa.	Atlantic City, N. J.
23	Frt.	4	75	B. G. Willis	Elizabeth City, N. C.	Edenton, N. C.
24	Tow.	1	54	Benjamin D. Raikie	Pittsburgh, Pa.	Point Pleasant, W. Va.
25	Fsh.	3	20	A. H. McNeer	Seward, Alaska	
26	Frt.	2	20	John Raikie	Pittsburgh, Pa.	Henderson, W. Va.
27	Frt.	3	60	Ernest F. Travers	Cambridge, Md.	
28	Tow.	2	275	A. J. Harris	Portland, Me.	South Portland, Me.
29	Msc.	2	16	Stephen Parker	New York, N. Y.	Bayonne, N. J.
30	Oys.	4	18	George L. Turner	Philadelphia, Pa.	Little Creek, Del.
31	Tow.	3	30	Tom McChrison	Nashville, Tenn.	First and Broadway.
32	Frt.	2	45	Eastern Carolina Transportation Co. (N. C.)	Manteo, N. C.	
33	Tow.	7	80	C. C. Mengel & Bro. Co. (Ky.)	Louisville, Ky.	
34	Mso.	1	150	Communalpaw Dry Dock Co. (N. J.)	New York, N. Y.	Jersey City, N. J.
35	Mso.	1	65	do.	do.	do.
36	Cod.	7	60	Horace O. Hillman	Vineyard Haven, Mass.	Edgartown, Mass.
37	Pas.	2	75	Burnside Veneer Co. (Ky.)	Louisville, Ky.	Burnside, Ky.
38	Frt.	4	80	D. A. Winslow	Norfolk, Va.	Roanoke Dock.
39	Msc.	2	25	Passato Valley Sewage Commission	Newark, N. J.	24 Branford Place.
40	Frt.	2	14	Maxilien St. Pierre	New Orleans, La.	Cut Off, La.
41	Pas.	1	14	W. E. L. Trim	Memphis, Tenn.	Middleton, Tenn.
42	Fsh.	2	70	Geo. W. Minks	Astoria, Oreg.	Hwaco, Wash.
43	Pas.	3	70	B. G. Willis	Elizabeth City, N. C.	Avoca, N. C.
44	Fsh.	3	8	Wm. J. Degener	San Francisco, Calif.	634 Front Street.
45	Frt.	2	16	Victor E. Thelning	Charleston, S. C.	19 Chalmers Street.
46	Frt.	2	30	Charles Tappin	Jacksonville, Fla.	Switzerland, Fla.
47	Msc.	1	14	Atlantic Coast Shipping Co. (Md.)	Baltimore, Md.	American Building.
48	Tow.	4	60	R. J. Terrebonne	New Orleans, La.	Morgan City, La.
49	Pas.	1	50	J. O. Brock	St. Louis, Mo.	Elsah, Ill.
50	Frt.	30	1,000	Mount Hope Steamship Co. (Del.)	Wilmington, Del.	Tenth and Market Streets.
51	Fsh.	4	75	Luebke Fish Co. (Wis.)	Milwaukee, Wis.	Two Rivers, Wis.
52	Tow.	3	150	Great Lakes Dredge & Dock Co. (N. J.)	Chicago, Ill.	104 South Michigan Avenue.
53	Frt.	2	48	Seaport Navigation Co. (Me.)	Eastport, Me.	Union Wharf.
54	Fsh.	1	10	Andrew Sivertsen	Seward, Alaska	Valdez, Alaska.
55	Fsh.	1	16	Tregoning Boat Co. (Wash.)	Seattle, Wash.	Foot West Sixty-fifth Street.
56	Fsh.	2	20	Edward Lamont	New York, N. Y.	1608 First Avenue.
57	Fsh.	4	50	Bentou Ballou	Los Angeles, Calif.	Ontario, Calif.
58	Pas.	1	20	Newport Bay Investment Co. (Calif.)	do.	Balboa, Calif.
59	Fsh.	3	100	Joe C. Monise	San Diego, Calif.	Point Loma, Calif.
60	Fsh.	6	65	D. O. Jenkins	Ketchikan, Alaska	
61	Msc.	1	20	A. W. Kenyon	Seattle, Wash.	Urban, Wash.
62	Pas.	1	40	H. A. Ball	San Francisco, Calif.	Antloch, Calif.
63	Fsh.	2	20	Pacific American Fisheries (Me.)	Ketchikan, Alaska	
64	Fsh.	5	35	Jens Svendsen	Petersburg, Alaska	
65	Fsh.	8	35	Geo. T. Myers	Seattle, Wash.	Colman Building.
66	Oys.	3	20	David C. Pitre	New Orleans, La.	Cut Off, La.
67	Fsh.	3	27	E. Butts	Seattle, Wash.	Anacortes, Wash.
68	Pas.	2	14	William F. Bruhne	Miami, Fla.	Box 1025.
69	Msc.	2	30	Michael Heibling	New York, N. Y.	407 East Eighty-seventh Street.
70	Tow.	1	30	North Bend White Cedar Co. (Oreg.)	Marshfield, Oreg.	North Bend, Oreg.
71	Fsh.	7	40	Nels Hanson	Ketchikan, Alaska	
72	Fsh.	1	8	Walter Lewys	Beaufort, N. C.	Stacy, N. C.
73	Tow.	2	40	J. F. Fredericks	Seattle, Wash.	Row, Wash.
74	Fsh.	12	45	Willard Dagggett Co.	Portland, Me.	South Portland, Me.

<sup>1</sup> Formerly ga. w. Budweiser Glrl.

<sup>4</sup> Formerly British ga. s. Calgary.

Line No.	Official No.	Signal letters	Rig	Name of vessel	Tonnage		Register dimensions			When built	Where built
					Gross	Net	Length	Breadth	Depth		
1	224287		Ga. s.	Barbara	16	12	40.2	12.7	6.1	1924	Pensacola, Fla.
2	224964		Ga. s.	Barbara B.	8	6	39.0	11.0	3.1	1895	Red Bank, N. J.
3	225245		Ol. s.	Barbara C.	24	16	49.0	15.5	5.7	1925	Arnesbury, Mass.
4	217214		Ga. s.	Baranoff	10	7	37.5	11.1	3.4	1918	Sitka, Alaska
5	219505		Ga. s.	Barnacle	11	7	48.2	8.2	4.6	1911	Morris Heights, N. Y.
6	210363		Ga. s.	Barnes	11	8	39.3	13.0	4.0	1912	Brunswick, Ga.
7	214967		Ol. s.	Barron F.	50	42	65.2	17.0	7.3	1917	Seattle, Wash.
8	3290		Ga. s.	Bartholdi	25	17	62.6	12.3	4.4	1884	Brooklyn, N. Y.
9	207803		Ga. s.	Battestline	11	7	44.6	9.8	8.0	1908	Beaumont, Tex.
10	211222		Ga. s.	Battler	12	8	38.4	9.8	3.9	1913	Olalla, Wash.
11	203836		Ga. s.	Batty	8	6	29.0	10.6	3.3	1908	Stratford, Conn.
12	216867		Ga. s.	Bay City	14	8	56.9	20.3	2.1	1917	Miami, Fla.
13	203872		Ga. s.	Bay Point	14	9	51.0	16.0	4.0	1907	Southbend, Wash.
14	223105		Ga. s.	Bay Queen	9	7	31.0	11.5	3.9	1923	Forked River, N. J.
15	211199		Ol. s.	Bay State	166	81	112.7	25.4	12.3	1913	Gloucester, Mass.
16	222592		Ga. s.	Bay View	8	7	28.7	12.0	3.3	1912	Port Republic, N. J.
17	218735	LSKD	Ol. s.	BAYONNE	1,077	616	206.8	35.6	16.8	1919	Newburgh, N. Y.
18	220311		Ga. s.	Beabo	13	11	41.0	9.6	3.7	1920	Seattle, Wash.
19	205403		Ga. s.	Beachmont	10	7	34.7	11.4	5.2	1908	Rockport, Mass.
20	212280		Ga. s.	Bea Me.	15	9	44.2	11.7	2.3	1914	Belleair, Fla.
21	211019		Ga. s.	Bear	10	8	31.0	8.2	3.3	1913	Marshfield, Ore.
22	211114		Ga. s.	Bear	35	24	49.8	14.2	7.0	1913	Seattle, Wash.
23	214335		Ga. s.	Bear	40	31	56.2	15.1	7.0	1917	Tacoma, Wash.
24	222957		Ga. w.	Bear	21	14	46.3	13.5	2.0	1923	Rockport, Ky.
25	225178		Ga. s.	Bear	12	10	40.1	11.4	3.0	1925	Portsmouth, Va.
26	3557		Ga. s.	Beatrice	10	9	36.4	10.8	6.1	1892	Nyack, Conn.
27	76351		Ol. s.	Beatrice	261	11	47.4	15.0	6.3	1882	Essex, Mass.
28	127087		Ga. s.	Beatrice	20	16	38.0	15.0	5.0	1895	Philadelphia, Pa.
29	202561		Ga. s.	Beatrice	22	12	49.0	17.1	4.8	1902	Leesburg, N. J.
30	208091		Ga. s.	Beatrice	8	6	25.5	9.0	3.5	1907	South Manitow Island, Mich.
31	213003		Ga. s.	Beatrice	12	8	37.0	13.4	3.8	1915	Brunswick, Ga.
32	221782		Ga. s.	Beatrice B.	23	12	48.4	15.2	5.9	1921	Friendship, Me.
33	221792		Ol. s.	Beatrice K.	78	42	104.3	14.9	8.3	1918	Mariners Harbor, N. Y.
34	212273		Ga. s.	Beaueclair	39	27	56.0	16.6	6.7	1914	Tacoma, Wash.
35	3965		Ga. s.	Beaver	13	9	42.0	16.0	4.0	1903	West Seattle, Wash.
36	201206		Ga. s.	Beaver	13	9	54.5	12.9	2.8	1904	Anacortes, Wash.
37	204803		Ga. s.	Beaver	8	6	35.5	7.8	3.5	1907	Marshfield, Ore.
38	208299		Ga. s.	Beaver	14	9	44.0	13.2	3.9	1911	Astoria, Ore.
39	210214		Ga. s.	Beaver	5	5	42.5	10.1	3.5	1912	St. Marys, Ga.
40	210841		Ga. s.	Beaver	9	6	36.8	10.8	4.8	1912	Stockton, Calif.
41	215182		Ga. s.	Beaver	20	17	44.4	13.0	5.6	1917	Seattle, Wash.
42	215213		Ga. s.	Beaver	9	6	29.2	9.2	4.0	1917	Tacoma, Wash.
43	216604		Ga. s.	Beaver	9	6	35.0	10.4	4.6	1916	Wilmington, Calif.
44	223095		Ga. w.	Beaver	34	21	48.0	11.0	2.6	1923	Ashbyburg, Ky.
45	223238		Ga. s.	Beaver	13	11	39.0	10.0	3.9	1923	Charleston, S. C.
46	206686		Ga. s.	Becky	16	7	49.0	11.5	6.2	1900	Island City, N. Y.
47	211794		Ol. s.	Bedford	98	89	97.9	16.0	3.5	1913	Jeffersonville, Ind.
48	216111		Ga. s.	Bedford	19	13	49.8	12.1	5.5	1918	Los Angeles, Calif.
49	130900		Ga. s.	Beo	26	18	59.4	15.0	6.0	1901	Everett, Wash.
50	218705		Ga. s.	Beo II	12	6	30.3	11.0	4.5	1914	New York, N. Y.
51	221246		Ga. s.	Bellby	15	12	46.5	10.6	3.0	1921	Wrangell, Alaska
52	225423		Ol. w.	BELFONT	138	107	100.0	24.0	4.9	1926	Point Pleasant, W. Va.
53	223482		Ga. s.	Bellhaven	53	35	58.0	21.7	5.6	1923	Sealovel, N. C.
54	208477		Ga. s.	Bell II	12	11	44.4	11.3	4.2	1911	Peoria, Fla.
55	3526		Ga. s.	Bella Chersina	12	10	39.0	13.7	3.7	1891	Handshoro, Miss.
56	2458		Ga. s.	Bella Cooper	21	18	47.7	16.3	3.8	1866	Jersey City, N. J.
57	201507		Ga. s.	Bello	8	7	30.5	10.0	4.3	1904	Juneau, Alaska
58	3942		Ga. s.	Belle France	11	7	38.8	15.2	3.1	1902	Dellsle, Miss.
59	212242		Ga. s.	Bello Isle	21	14	47.0	14.0	4.8	1914	Detroit, Mich.
60	3769		Ga. s.	Bello W. Culbert	31	30	52.5	16.9	6.0	1898	Michigan City, Ind.
61	208839		Ga. s.	Bellowlow	22	16	64.0	13.1	5.0	1911	West Mystic, Conn.
62	81313	KJDN	Ol. s.	Bellingham	366	333	120.5	21.6	17.6	1891	Portland, Ore.
63	223874		Ga. s.	Bellmore	15	10	38.2	12.4	4.0	1924	Bellmore, N. Y.
64	221910		Ga. w.	Belmont	7	6	30.7	7.3	1.7	1921	Bellaire, Ohio
65	203532		Ga. s.	Beloved Vagabond	38	31	56.0	16.0	7.0	1906	Gullford, Conn.
66	210533		Ga. s.	Belvedere	37	25	59.7	20.0	5.0	1912	San Francisco, Calif.
67	212441		Ga. s.	Belvidere	9	6	37.8	12.0	3.1	1912	Harris Lot, Md.
68	217690		Ga. s.	Ben	13	10	35.5	10.5	6.0	1919	Seattle, Wash.
69	210881		Ga. s.	Ben C.	10	7	34.0	10.1	3.4	1913	Palatka, Fla.
70	3926		Ga. s.	Ben Hur	14	10	43.1	10.5	4.4	1902	Astoria, Ore.
71	205271		Ga. s.	Ben Hur	10	8	44.0	13.3	4.8	1908	Matagorda, Tex.

<sup>1</sup> Formerly st. s. <sup>1a</sup> Bartholdi.  
<sup>1b</sup> U. S. Engineer Corps Bartholdi.  
<sup>1c</sup> Formerly ga. s. Joo Call.

<sup>3</sup> Formerly sloop yacht Carrie and Charles.

<sup>4</sup> Formerly U. S. N. S. C. 436.

<sup>5</sup> Formerly ga. s. Viscera No. 2.

Line No.	Service	Crew	Horse-power	Name of owner	Home port	Address of owner
1	Fsh.	6	24	E. E. Saunders & Co. (Fla.)	Pensacola, Fla.	802 Palafox Street Wharf.
2	Pas.	2	20	Nathan Birdsall	Philadelphia, Pa.	Point Pleasant, N. J.
3	Fsh.	3	45	Joaquin Cross	Provincetown, Mass.	351 Commercial Street.
4	Fsh.	1	12	Ralph Young	Juneau, Alaska	Sitka, Alaska.
5	Pas.	1	60	Matson Navigation Co. (Calif.)	San Francisco, Calif.	215 Market Street.
6	Fsh.	2	10	Glynn Canning Co. (Ga.)	Brunswick, Ga.	
7	Fsh.	8	100	Nakat Packing Corporation (N. Y.)	Ketchikan, Alaska	
8	Frt.	3	37	John F. Bruce	Alexandria, Va.	Colonial Beach, Va.
9	Pas.	1	28	C. L. Davis	Port Arthur, Tex.	Orange, Tex.
10	Fsh.	6	25	W. E. Westerman	Seattle, Wash.	Olalla, Wash.
11	Msc.	1	25	James Kilpatrick	New York, N. Y.	Belmore, N. Y.
12	Pas.	2	12	E. A. Theed	Miami, Fla.	General delivery.
13	Frt.	2	45	N. A. Jeldness	Astoria, Ore.	584 Franklin Avenue.
14	Pas.	1	40	Edwin W. Parker	Philadelphia, Pa.	Forked River, N. J.
15	Fsh.	23	100	Gorton-Pew Vessels Co. (Mass.)	Gloucester, Mass.	Rowe Square, Mass.
16	Fsh.	1	9	William K. Frazier	Philadelphia, Pa.	Fortescue, N. J.
17	Tnk.	22	657	Vacuum Oil Co. (N. Y.)	New York, N. Y.	61 Broadway.
18	Fsh.	2	30	Grace Wooler	Seattle, Wash.	1200 Westlake Avenue N.
19	Frt.	1	15	L. J. Cannon	Boston, Mass.	Revere, Mass.
20	Pas.	1	25	J. P. Harlee	Tampa, Fla.	Bradentown, Fla.
21	Pas.	1	10	W. H. Safley	Marshfield, Ore.	Florence, Ore.
22	Fsh.	5	50	Hooth Fisheries Co. (Del.)	Seattle, Wash.	600 Marlon Bontovurd.
23	Fsh.	3	50	Astoria & Puget Sound Canning Co. (Wash.)	do.	Bellingham, Wash.
24	Tow.	3	40	Natural Rock Asphalt Corporation (Del.)	Louisville, Ky.	Greenville, Ky.
25	Frt.	1	40	T. Foreman	Norfolk, Va.	Portsmouth, Va.
26	Fsh.	2	10	George H. Marden	Boston, Mass.	32 G Street.
27	Tow.	3	100	Bay State Dredging & Contracting Co. (Mass.)	do.	62 Condr Street.
28	Frt.	1	35	James H. Thompson	Philadelphia, Pa.	Camden, N. J.
29	Oys.	0	25	George H. Hand	do.	Port Norris, N. J.
30	Pas.	1	12	Theodore Thompson	Grand Haven, Mich.	South Manitou, Mich.
31	Fsh.	4	25	Brunswick Canning Co.	Brunswick, Ga.	
32	Fsh.	5	42	Wm. E. Burchell	Vineyard Haven, Me.	Nantucket, Mass.
33	Fsh.	15	100	Benjamin Pine	Gloucester, Mass.	37 Rodgers Street.
34	Fsh.	4	50	Lake Union Dry Dock & Machine Works (Wash.)	Seattle, Wash.	1515 Fairview Avenue.
35	Fsh.	4	20	Thos. Hadland	Ketchikan, Alaska	Petersburg, Alaska.
36	Fsh.	2	20	George La Clair	Seattle, Wash.	Bellingham, Wash.
37	Frt.	1	10	E. D. Graham	Marshfield, Ore.	Coguille, Ore.
38	Pas.	1	60	Merrill's Boat House	Portland, Ore.	Foot Morrison Street.
39	Frt.	1	24	A. H. MacDonell	Fernandina, Fla.	St. Marys, Ga.
40	Frt.	1	50	Ringe Land & Navigation Co. (Calif.)	Los Angeles, Calif.	Stockton, Calif.
41	Frt.	1	30	H. Smith	Seattle, Wash.	6542 Twenty-first Avenue N.W.
42	Fsh.	2	6	Charles A. Headstrom	Juneau, Alaska	
43	Fsh.	2	30	Joseph Bogdanovich	Los Angeles, Calif.	434 Twelfth St.
44	Tow.	3	16	Z. V. Nelson	Louisville, Ky.	Ashbyburg, Ky.
45	Pas.	2	40	Mrs. Lucy Geele	Charleston, S. C.	68 Maple Street.
46	Frt.	2	30	L. Pickert Fish Co. (Me.)	Boston, Mass.	East Boston, Mass.
47	Pas.	3	32	Fred Joyce	Paducah, Ky.	1012 Jones Street.
48	Tow.	1	45	Los Angeles Shipbuilding and Dry Dock Co. (Calif.)	Los Angeles, Calif.	San Pedro, Calif.
49	Tow.	4	100	Independent Towing Co. (Wash.)	Seattle, Wash.	Colman Dock.
50	Msc.	2	20	Gustaf Blomgren	New York, N. Y.	16 Arden Street.
51	Pas.	2	30	W. C. Waters	Wrangell, Alaska	
52	Tow.	1	360	Walter A. Windsor	Pittsburgh, Pa.	Point Pleasant, W. Va.
53	Frt.	3	60	Maltby Taylor	Beaufort, N. C.	Sealvel, N. C.
54	Fsh.	1	24	George W. Corbett	St. Augustine, Fla.	70 Marine Street.
55	Oys.	4	16	Charles Manzey	Gulfport, Miss.	
56	Fsh.	2	30	Augustus Latourette	New York, N. Y.	Mariners Harbor, N. Y.
57	Msc.	1	14	Mrs. Mary A. Charles	Ketchikan, Alaska	
58	Msc.	1	22	Todd Shipbuilding & Dry Dock Co. (Ala.)	Mobile, Ala.	Foot Texas Street.
59	Fer.	2	45	Frank J. Zimmerman	Detroit, Mich.	1234 Harding Street.
60	Frt.	2	30	John F. Bertschinger	Millwaukee, Wis.	Egg Harbor, Wis.
61	Frt.	2	90	Griswold Co. (Conn.)	New London, Conn.	294 State Street.
62	Frt.	9	200	H. C. Strong	Ketchikan, Alaska	
63	Msc.	2	40	Chas. Stevens & Son	New York, N. Y.	Bellmore, Long Island.
64	Pas.	1	5	Sherman Bailey	Cincinnati, Ohio.	Powhatan Point, Ohio.
65	Wld.	3	80	Thomas J. Holden	New York, N. Y.	Weehawken, N. J.
66	Frt.	3	85	Wm. J. Albach	San Francisco, Calif.	Oakland, Calif.
67	Frt.	2	25	W. A. Helme	Washington, D. C.	6501 Third Street N.W.
68	Fsh.	4	30	W. T. Jarvis	Ketchikan, Alaska	
69	Tow.	2	40	D. E. Porter	Jacksonville, Fla.	Palatka, Fla.
70	Tow.	1	32	C. W. Waterman	Seattle, Wash.	1500 Harbor Avenue.
71	Pas.	1	14	Goodwin Sterne	Corpus Christi, Tex.	Matagorda, Tex.

<sup>6</sup> Formerly ga. s. Odysseus II.  
<sup>1</sup> Formerly ga. s. Nellie Pearson.

<sup>1</sup> Formerly ga. s. Willapa.  
<sup>9</sup> Formerly ga. s. Grey Dawn.

Line No.	Official No.	Signal letters	Rig	Name of vessel	Tonnage		Register dimensions			When built	Where built
					Gross	Net	Length	Breadth	Depth		
1	210396		Ga. w.	Ben Hur	12	11	52.0	12.0	2.3	1912	Clarlington, Ohio
2	3330		Ga. s.	Ben Russell	6	0	31.0	13.2	3.3	1883	Patchogue, N. Y.
3	3610		Ga. s.	Benefit	7	7	39.7	11.5	2.7	1893	North River, S. C.
4	222659		Ga. s.	Beneventum	14	12	43.7	10.3	5.3	1922	Georgetown, S. C.
5	206573		Ga. s.	Benetta	12	10	55.5	12.3	4.5	1912	Apalachicola, Fla.
6	202901		Ol. s.	BENICIA	347	212	140.0	33.5	7.5	1906	Richmond, Calif.
7	224845		Ol. s.	Benita	18	12	43.5	13.0	5.7	1925	Freeport, N. Y.
8	208065		Ga. s.	Benitez	23	15	52.0	13.1	7.8	1910	New York, N. Y.
9	223044		Ol. s.	Benjamin Thompson	47	18	65.5	10.5	8.8	1923	Essex, Mass.
10	201799		Ga. s.	Benjamin M. Wallace	77	49	82.2	22.3	9.1	1905	do
11	3948		Ga. s.	Benjamin W. Latham	72	63	84.0	21.4	9.8	1902	do
12	205784		Ga. s.	Bennet	14	10	38.0	11.1	3.9	1907	Bellhaven, N. C.
13	2822		Ga. s.	Benny W. Baker	34	33	62.6	22.2	5.6	1872	Somerset Co., Md.
14	223909		Ol. s.	BENSON FORD	8,020	6,393	596.7	62.0	27.7	1924	River Rouge, Mich.
15	81856		Ga. w.	Beuton	96	96	139.9	25.6	3.8	1903	Chamberlain, S. Dak.
16	212718		Ga. s.	Beret J.	21	5	46.3	14.3	6.4	1914	Friendship, Mo.
17	116997	KQHW	Ga. s.	Bergen	250	194	90.7	23.8	15.0	1900	Portland, Ore.
18	215039		Ga. s.	Bering Sea	55	44	66.4	15.7	7.6	1917	Tucoma, Wash.
19	204290		Ga. s.	Berkeley	10	8	35.0	13.7	3.0	1887	Patchogue, N. Y.
20	220682		Ga. s.	Berkeley Machine Works No. 5.	14	9	47.7	11.0	4.4	1920	Berkley, Va.
21	207680		Ga. s.	Berna	6	5	34.8	11.6	3.0	1905	Georgetown, S. C.
22	206177		Ol. s.	Bernuda	14	10	47.1	11.8	4.7	1909	Shaw Island, Me.
23	3600		Ga. s.	Bernardine Williams	21	16	61.0	17.2	4.7	1893	Oriole, Md.
24	209424		Ga. s.	Berneta	8	8	26.5	8.8	3.2	1903	West De Pere, Wis.
25	207418		Ga. s.	Berneyo	21	14	51.7	10.0	7.4	1910	Mariners Harbor, N. Y.
26	208484		Ga. s.	Bernice	15	10	44.3	13.2	3.6	1911	Astoria, Ore.
27	210115		Ga. s.	Bernice	12	11	50.0	12.0	3.6	1912	Petersburg, Alaska
28	213004		Ol. s.	Bernice	12	8	37.0	13.4	3.8	1915	Brunswick, Ga.
29	217648		Ga. s.	Bernice	18	15	63.5	15.3	2.6	1918	Fort Lauderdale, Fla.
30	222588		Ol. s.	Bernice	25	14	51.0	16.2	5.5	1922	Thomaston, Me.
31	225618		Ga. s.	Bernice	8	5	30.0	10.2	3.4	1925	Smith's Point, Tex.
32	222010		Ga. s.	Bernice A.	37	30	54.7	15.4	6.5	1922	Seattle, Wash.
33	220684		Ga. s.	Bernice C.	7	6	33.4	13.0	3.3	1920	Stratford, Conn.
34	215202		Ga. s.	Bernice D.	9	9	30.5	9.2	3.0	1915	Peshigo, Wis.
35	3790		Ga. s.	Bernice Cree	22	18	46.1	13.5	3.0	1899	Morehead City, N. C.
36	222331		Ga. s.	Bernice Queen	19	15	49.7	12.7	4.0	1923	Parkley, Va.
37	3821		Ga. s.	Bernice and Belle	12	12	34.0	12.8	6.4	1900	Friendship, Me.
38	3371		Ga. s.	Bernice A. Odell	9	8	42.2	13.5	3.2	1887	Patchogue, N. Y.
39	3578		Ga. s.	Bernie and Bessie	29	27	53.8	15.9	7.3	1893	East Boothbay, Me.
40	202792		Ol. s.	Berrien	132	90	75.5	27.8	8.0	1906	Tompkins Cove, N. Y.
41	224944		Ol. w.	BERRYOTT	45	45	73.3	16.0	4.3	1925	Pittsburgh, Pa.
42	3250		Ga. s.	Bertha	8	6	33.5	14.2	4.0	1883	Center Island, N. Y.
43	141700		Ga. s.	Bertha	15	14	43.5	12.2	4.0	1901	New Haven, Conn.
44	211204		Ga. s.	Bertha	13	9	39.0	11.6	3.5	1913	Hydaburg, Alaska
45	219039		Ga. s.	Bertha	9	8	31.7	8.8	3.0	1915	Neeshli, Mich.
46	220922		Ga. s.	Bertha	29	16	46.4	18.0	5.3	1920	Merdlan, Ga.
47	222116		Ga. s.	Bertha	11	9	32.6	10.3	4.4	1921	Hoonah, Alaska
48	222524		Ga. w.	Bertha	14	9	52.8	10.5	2.6	1922	Fairbanks, Alaska
49	222545		Ga. w.	BERTHA	27	27	63.7	18.0	3.0	1922	Grafton, Ill.
50	225717		Ol. s.	Bertha	17	11	38.0	11.4	6.0	1926	Seattle, Wash.
51	213982		Ga. s.	Bertha A.	32	21	59.5	16.8	6.7	1916	Thomaston, Mo.
52	214195		Ga. s.	Bertha II	9	0	32.0	10.6	4.0	1916	Cheboygan, Mich.
53	210737		Ga. s.	Bertha M.	6	6	24.4	7.9	3.0	1911	Green Bay, Wis.
54	209069		Ga. s.	Bertha W.	11	9	37.5	11.2	5.0	1910	Mantowoc, Wis.
55	213950		Ga. s.	Bertha Almu	7	5	32.0	9.6	4.8	1916	Vinalhaven, Me.
56	203649		Ga. s.	Bertha Male	8	6	42.6	13.5	2.8	1906	Crittenden, Va.
57	3857		Ga. s.	Bertha L. Morton	10	0	46.7	13.0	3.0	1900	Morehead City, N. C.
58	204421		Ga. s.	Berlie	20	14	43.0	15.0	4.6	1907	Essington, Pa.
59	216270		Ga. s.	Bertie II	10	8	34.4	9.2	4.0	1918	Gig Harbor, Wash.
60	3814		Ga. s.	Bertie Alfreda	9	6	36.9	13.8	2.9	1899	Handsboro, Miss.
61	3075		Ga. s.	Bertie Bransford	6	5	29.0	12.7	2.9	1878	Patchogue, N. Y.
62	3648		Ga. s.	Bertie E. Tull	236	165	125.4	21.8	6.1	1895	Pocomoke City, Md.
63	223210		Ga. s.	Bertwill	24	12	46.9	12.3	4.7	1923	Oregon City, Ore.
64	225320		Ga. s.	Beryl	20	13	50.0	11.7	2.1	1925	Clarlington, Ohio
65	222970		Ga. s.	Beryl C.	27	18	58.4	16.5	4.7	1923	Wittman, Md.
66	224779		Ga. s.	Beryl E.	99	78	80.9	18.5	9.2	1925	Port Binkely, Wash.
67	3344		Ga. s.	Bessie	16	15	37.9	14.0	4.3	1886	Noank, Conn.
68	3623		Ga. s.	Bessie	10	7	27.1	12.0	3.8	1892	Port Republic, N. J.
69	3880		Ga. s.	Bessie	9	0	35.3	9.2	3.2	1900	James Island, S. C.
70	204523		Ga. s.	Bessie	13	8	50.5	9.9	1.0	1907	Bellingham, Wash.
71	213427		Ga. s.	Bessie	43	29	56.8	18.5	6.7	1915	Baltimore, Md.
72	213945		Ga. s.	Bessie	24	21	45.0	15.0	5.4	1916	Nyack, N. Y.
73	222297		Ga. s.	Bessie	13	8	43.6	8.5	4.0	1910	Seattle Wash.

<sup>1</sup> Formerly ga. w. Winnie.

<sup>2</sup> Formerly ga. s. Sue H. Elmore.

<sup>3</sup> Formerly ga. s. <sup>a</sup> Eversley Childs.

<sup>4</sup> Formerly ga. s. <sup>b</sup> Valvolino.



Line No.	Service	Crew	Horse-power	Name of owner	Home port	Address of owner
1	Pas.	1	20	W. W. Venable	Pittsburgh, Pa.	Charleston, W. Va.
2	Frt.	1	12	Etta L. Phillips	New York, N. Y.	Riverhead, N. Y.
3	Frt.	1	10	J. G. Norris	Beaufort, N. C.	
4	Frt.	2	32	E. W. Hiltcheock	Georgetown, S. C.	Beneventura, S. C.
5	Pas.	2	38	B. R. Sharlt	Apalachicola, Fla.	
6	Frt.	6	300	Standard Oil Co. (Calif.)	San Francisco, Calif.	225 Bush Street.
7	Fsh.	2	30	John Carelch	New York, N. Y.	Freeport, N. Y.
8	Pas.	3	25	Benitez Sugar Co.	San Juan, P. R.	Vieques, P. R.
9	Fsh.	9	45	William Daggett Co.	Portland, Me.	
10	Fsh.	17	72	John C. Williams	Gloucester, Mass.	9 Winchester Street.
11	Fsh.	15	48	Portland Trawling Co. (Me.)	New York, N. Y.	1 Fulton Fish Market.
12	Pas.	1	16	Walter Gerrard	Washington, N. C.	Blaunts Creek, N. C.
13	Frt.	3	60	Lewis L. Selgert, sr	Annapolis, Md.	Galloways, Md.
14	Frt.	32	3,350	Ford Motor Co. (Del.)	Detroit, Mich.	Highland Park.
15	Fer.	7	60	Benton Packet Co. (N. Dak.)	Pembina, N. Dak.	Bismarek, N. Dak.
16	Fsh.	3	37	Eugene M. Perry	Vineyard Haven, Mass.	Nantucket, Mass.
17	Fsh.	11	200	Star & Crescent Boat Co. (Calif.)	San Diego, Calif.	Foot Broadway.
18	Frt.	7	85	Everett Packing Co. (Wash.)	Seattle, Wash.	Everett, Wash.
19	Msc.	1	12	Albert C. Kahler	New York, N. Y.	Bay Shore, N. Y.
20	Frt.	1	50	Berkley Machine Works (Va.)	Norfolk, Va.	
21	Frt.	1	10	J. R. Smith	Georgetown, S. C.	Prince Street.
22	Tow.	3	60	A. J. Cooper	Seattle, Wash.	841 Railroad Avenue South.
23	Oys.	2	20	Frank F. Drummond	Cape Charles, Va.	Sanford, Va.
24	Fsh.	3	7	Roy Clallin	Milwaukee, Wis.	Brussels, Wis.
25	Frt.	2	37	E. I. du Pont de Nemours & Co. (Del.)	Wilmington, Del.	
26	Fsh.	2	70	Libby, McNeill & Libby (Me.)	Seattle, Wash.	Marlon Building.
27	Fsh.	7	30	Petersburg Packing Co. (Wash.)	do	2017 L. C. Smith Building.
28	Fsh.	3	36	Brunswick Cannng Co.	Brunswick, Ga.	
29	Frt.	1	24	Laura M. Gray	Miami, Fla.	West Palm Beach, Fla.
30	Fsh.	4	46	Paul A. Mathison	Vineyard Haven, Mass.	Nantucket, Mass.
31	Tow.	1	40	F. M. Seson	Galveston, Tex.	2410 Church Street.
32	Fsh.	8	55	Elling Arentsen	Ketchikan, Alaska	Port Walter, Alaska.
33	Frt.	1	25	Henry S. Fordham	Bridgeport, Conn.	Stratford, Conn.
34	Fsh.	3	15	Louis J. Gamlin	Milwaukee, Wis.	Marinetto, Wis.
35	Frt.	2	24	Theodore R. Bell	Beaufort, N. C.	Marshallberg, N. C.
36	Frt.	2	24	Will Parks	Cape Charles, Va.	Tangier, Va.
37	Frt.	1	7	L. M. McIntire & Son	Boothbay, Me.	Boothbay Harbor, Me.
38	Msc.	1	16	George H. Odell, jr	New York, N. Y.	Patchogue, N. Y.
39	Fsh.	5	24	Portland Fish Co. (Me.)	Portland, Me.	46 Customhouse Wharf.
40	Frt.	4	180	Edward H. Kendall	New York, N. Y.	Babylon, N. Y.
41	Tow.	2	120	Stewart Sand Co. (Me.)	Kansas City, Mo.	
42	Fsh.	1	7	Harry L. Donath	Philadelphia, Pa.	Wilkes Barre, Pa.
43	Oys.	2	40	W. H. Lang	Cape Charles, Va.	Accomac, Va.
44	Fsh.	2	20	Mike George	Ketchikan, Alaska	Hydaburg, Alaska.
45	Frt.	1	15	Ambrose E. Thilbert	Marquette, Mich.	Rue De Wasal, Mich.
46	Frt.	2	36	H. G. Connor	Savannah, Ga.	River and Heriard Streets.
47	Fsh.	1	8	Luke Osborne	Juneau, Alaska	Hoonah, Alaska.
48	Pas.	1	20	George C. Moody	Seward, Alaska	Fairbanks, Alaska.
49	Pas.	1	20	Otto Lungwitz	St. Louis, Mo.	Whittenberg, Mo.
50	Fsh.	4	25	Marcus Oines	Seattle, Wash.	2250 West Sixtieth Street.
51	Fsh.	4	65	P. O. Ericsson	New York, N. Y.	4416 Sixth Avenue (N.).
52	Fsh.	2	20	Ole S. Holland	Grand Haven, Mich.	Choboygan, Mich.
53	Fsh.	2	7	Joseph Gantz	Milwaukee, Wis.	Green Bay, Wis.
54	Fsh.	2	30	A. D. Shawl	Grand Haven, Mich.	Choboygan, Mich.
55	Fsh.	2	15	John C. Baggs	Rockland, Me.	Vinalhaven, Me.
56	Frt.	2	10	Wm. J. Bagnall	Norfolk, Va.	Hobson, Va.
57	Frt.	1	15	Onslow Club	New Bern, N. C.	Jacksonville, N. C.
58	Frt.	3	30	Frank M. Stump	Baltimore, Md.	109 North Millon Avenue.
59	Fsh.	1	10	William Miller	Juneau, Alaska	Douglas, Alaska.
60	Fsh.	1	7	Mrs. F. E. Boney	Gulfport, Miss.	Biloxi, Miss.
61	Frt.	1	18	Alexander Rutkowski	New York, N. Y.	Greenport, N. Y.
62	Frt.	8	60	Chesapeake Marine Railway Co. (Md.)	Baltimore, Md.	Philpot and Point Streets.
63	Fsh.	1	200	W. W. McFarland	Portland, Oreg.	Oregon City, Oreg.
64	Pas.	2	10	J. M. Jackson	Cincinnati, Ohio	Sardo, Ohio.
65	Frt.	2	22	A. M. Thomas	Cambridge, Md.	Wittman, Md.
66	Fsh.	6	165	Sunny Point Packing Co. (Wash.)	Seattle, Wash.	White Building.
67	Msc.	1	20	Leonard Patrick	New York, N. Y.	Glen Cove, N. Y.
68	Pas.	2	12	Gustave Haury	Philadelphia, Pa.	Camden, N. J.
69	Fsh.	2	12	Alex Rivers	Charleston, S. C.	Wando, S. C.
70	Tow.	4	40	L. P. Schruder	Seattle, Wash.	Port Stanley, Wash.
71	Frt.	2	35	Phoenix Fuel Supply Corporation (N. Y.)	New York, N. Y.	109 Broad Street.
72	Msc.	4	35	Adolph Cohn	do	93 East Twenty-first Street.
73	Msc.	2	40	Charles Snipes	Ketchikan, Alaska.	

<sup>1</sup> Formerly schooner Leah A. Wedmore.

<sup>6</sup> Formerly ga. s. Mary II.

<sup>2</sup> Formerly ja Ga. y. Bertha A.

<sup>3</sup> Formerly b British ga. s. Bertha A.

Line No.	Official No.	Signal letters	Rig	Name of vessel	Tonnage		Register dimensions			When built	Where built	
					Gross	Net	Length	Breadth	Depth			
								Feet	Feet	Feet		
1	224182		Ol. s.	Bessie.....	19	13	46.0	13.0	5.2	1924	Winthrop, Mass.	
2	225350		Ga. s.	Bessie.....	8	6	30.2	7.0	3.9	1920	Memphis, Tenn.	
3	223615		Ga. w.	Bessie A.....	47	29	49.8	11.2	3.0	1924	Guntersville, Ala.	
4	3468		Ga. s.	Bessie B.....	8	7	32.7	13.4	4.0	1890	Glenwood, N. Y.	
5	224718		Ga. s.	Bessie C.....	15	10	43.1	10.8	5.2	1925	Williamstown, N. J.	
6	220528		Ga. s.	Bessie D.....	11	10	36.6	10.3	2.2	1920	Bancker, La.	
7	222525		Ga. s.	Bessie D.....	21	14	50.2	13.9	2.2	1922	Tanana, Alaska	
8	224597		Ga. s.	Bessie D.....	12	8	36.9	12.3	4.0	1925	Annesbury, Mass.	
9	212713		Ol. s.	Bessie E.....	11	7	33.9	13.7	4.2	1914	Thunderbolt, Ga.	
10	211684		Ga. s.	Bessie F.....	9	6	36.5	10.1	3.9	1911	Boston, Mass.	
11	202066		Ga. s.	Bessie L.....	14	8	50.2	13.5	5.3	1905	Lubec, Me.	
12	222836		Ga. s.	Bessie L.....	28	19	57.2	15.2	5.1	1923	Amburg, Va.	
13	205175		Ga. s.	Bessie M.....	9	5	30.0	12.0	5.9	1908	Bremen, Me.	
14	222080		Ga. s.	Bessie M.....	13	10	38.9	11.2	5.1	1920	Seattle, Wash.	
15	221839		Ga. s.	Bessie M.....	10	8	38.0	10.3	2.5	1921	Sealevel, N. C.	
16	214046		Ga. s.	Bessie R.....	6	6	32.0	11.0	2.8	1906	Elizabeth City, N. C.	
17	145326		Ga. s.	Bessie V.....	8	6	32.0	13.6	3.0	1883	Patchogue, N. Y.	
18	206169		Ga. w.	Bessie W.....	24	24	45.0	12.0	2.2	1909	Muscatine, Iowa	
19	3594		Ga. s.	Bessie Hamblen.....	19	10	61.0	16.0	4.4	1892	Fairmount, Md.	
20	3174		Ga. s.	Bessie Lafayette.....	17	12	59.3	15.3	3.6	1881	Crisfield, Md.	
21	211829		Ga. s.	Bessie Louise.....	11	10	29.0	10.0	4.0	1913	Detroit Harbor, Wis.	
22	225286		Ga. s.	Bessie Mac.....	16	11	43.1	10.0	4.0	1926	Jacksonville, Fla.	
23	3699		Ga. s.	Bessie May.....	9	6	41.3	14.4	3.3	1896	Sharptown, Md.	
24	3892		Ga. s.	Bessie A. Anderson.....	18	13	47.2	15.5	5.9	1901	Eastport, Me.	
25	3733		Ga. s.	Bessie M. Lewis.....	27	27	65.0	18.5	5.0	1897	Baltimore, Md.	
26	223460		Ol. s.	Best.....	15	10	73.7	18.1	2.6	1923	Mulat, Fla.	
27	202697		Ga. s.	Beth.....	10	9	41.8	12.4	3.0	1905	Cove, Tex.	
28	161708		Ol. s.	Bethulla.....	52	18	81.4	16.1	8.4	1893	Boston, Mass.	
29	210780		Ga. s.	Betsy.....	8	5	31.0	9.5	4.2	1912	Seattle, Wash.	
30	221402		Ga. s.	Betsy.....	7	5	29.0	9.0	3.3	1920	Gambler Bay, Alaska	
31	221778		Ga. s.	Betsy.....	7	6	32.3	10.5	3.5	1910	Lavallette, N. J.	
32	212372		Ga. w.	Betsy-Ann.....	13	11	64.8	17.3	1.8	1914	Clarington, Ohio	
33	222530		Ga. s.	Bettie B.....	15	12	47.9	9.8	5.2	1910	Brooklyn, N. Y.	
34	206942		Ga. s.	Bettie C.....	8	5	33.0	7.5	5.8	1909	Beaumont, Tex.	
35	3450		Ga. s.	Bettie May.....	7	7	34.0	13.0	3.2	1889	Liverpool, Tex.	
36	202802		Ga. s.	Bettina.....	6	6	30.2	11.9	3.9	1906	Apalachicola, Fla.	
37	214323		Ol. s.	Bettina.....	120	68	102.6	21.9	10.3	1916	Gloucester, Mass.	
38	201370		Ga. s.	Betty.....	19	17	51.5	13.3	3.7	1904	Astoria, Ore.	
39	210103		Ga. s.	Betty.....	22	15	43.0	13.0	5.2	1912	Seattle, Wash.	
40	214829		Ga. s.	Betty.....	9	9	35.0	10.2	3.8	1916	Ventnor, N. J.	
41	221017		Ga. s.	Betty.....	16	11	43.5	12.7	4.2	1920	Wrangell, Alaska	
42	222057		Ol. s.	Betty.....	47	32	61.9	15.5	7.1	1922	Tacoma, Wash.	
43	223415		Ol. s.	Betty.....	40	40	62.7	18.2	4.5	1923	Galveston, Tex.	
44	224872		Ol. s.	Betty.....	24	10	51.9	13.4	5.2	1924	South Jacksonville, Fla.	
45	225524		Ol. s.	Betty B.....	43	23	59.0	18.0	7.4	1926	San Diego, Calif.	
46	224689		Ga. s.	Betty C.....	13	10	33.2	10.5	3.8	1924	Charlevoix, Mich.	
47	225175		Ga. s.	Betty D.....	8	6	33.6	0.4	4.5	1926	Anacortes, Wash.	
48	3681		Ga. s.	Betty E.....	14	11	39.4	13.3	3.7	1896	Patchogue, N. Y.	
49	225370		Ga. w.	Betty L.....	10	10	48.1	12.0	2.0	1926	Hannibal, Mo.	
50	221463		Ga. s.	Betty O.....	29	20	58.0	17.1	5.7	1921	Los Angeles, Calif.	
51	221922		Ga. s.	Betty S.....	12	10	38.6	8.3	3.6	1925	Ketchikan, Alaska	
52	224854		Ga. s.	Betty and Jean.....	8	5	35.5	11.8	3.3	1925	Westfield, N. Y.	
53	217896		Ga. s.	Betty Earles.....	28	23	59.5	15.6	5.3	1919	Bellingham, Wash.	
54	222939		Ga. s.	Betty Jo.....	19	13	39.0	15.0	4.0	1923	Titusville, Fla.	
55	150133		Ol. s.	Betty Jane Hearn.....	159	108	116.0	18.0	9.6	1863	Renfrow, Scotland	
56	225268		Ga. s.	Betzy C.....	15	10	39.6	12.8	6.0	1925	Mystic, Conn.	
57	225014		Ga. s.	Beulah.....	12	12	48.0	10.7	3.9	1902	Morris Heights, N. Y.	
58	3728		Ga. s.	Beulah.....	14	11	41.7	12.0	4.3	1897	Mount Pleasant, S. C.	
59	224471		Ga. s.	Beulah.....	17	14	34.5	12.5	3.8	1925	Brunswick, Ga.	
60	136827		Ga. s.	Beulah M.....	17	8	47.2	14.8	3.9	1900	Pocomoke City, Md.	
61	3543		Ga. s.	Beulah Mand.....	12	7	35.5	12.1	6.3	1892	North Haven, Me.	
62	3294		Ga. s.	Beulah C. Phoebus.....	12	5	52.0	16.0	3.4	1884	Tangier, Md.	
63	221158		Ga. s.	Beverly N.....	9	5	37.5	12.0	2.9	1921	Barcelona, N. Y.	
64	220637	MBNII	Ol. s.	Bidwell.....	7,050	4,339	431.0	59.2	33.3	1920	Baltimore, Md.	
65	215897		Ga. s.	Big & Schott.....	28	19	60.3	13.0	5.9	1917	Norfolk, Va.	
66	220871		Ga. w.	Big D.....	27	20	50.1	11.2	2.4	1920	Houma, La.	
67	209180		Ga. s.	Big Chief.....	8	8	35.2	11.9	3.8	1910	New York, N. Y.	
68	211392		Ga. s.	Big Chief.....	10	6	20.1	9.3	3.6	1913	Marshfield, Ore.	
69	167379		Ga. w.	Big Joe.....	35	35	64.0	20.0	3.0	1918	Wabasha, Minn.	
70	209556		Ga. s.	Big Peder.....	18	12	41.8	11.7	4.0	1911	Green Bay, Wis.	
71	215414		Ga. s.	Big Sam.....	9	0	29.8	9.3	4.0	1917	Ketchikan, Alaska	

<sup>1</sup> Formerly ga. s. Twin Brothers.

<sup>2</sup> Formerly ga. s. Varuna.

<sup>3</sup> Formerly U. S. Navy ga. s. 986.

Line No.	Service	Crew	Horse-power	Name of owner	Home port	Address of owner
1	Fsh.	5	45	Charles Suter.	Boston, Mass.	21 Moon Street.
2	Tow.	1	45	R. C. Whitnel, Jr.	Memphis, Tenn.	Dyersburg, Tenn.
3	Tow.	3	30	W. N. Bain.	Nashville, Tenn.	Guntersville, Ala.
4	Pas.	2	18	George F. Finnegan.	New York, N. Y.	26 Henry Street (B.).
5	Pas.	2	60	Thomas E. Chew.	Philadelphia, Pa.	Dorchester, N. J.
6	Msc.	2	8	Charles Dudley.	New Orleans, La.	Lake Arthur, La.
7	Msc.	1	20	E. P. Allard.	Seward, Alaska.	Fairbanks, Alaska.
8	Fsh.	4	35	Charles E. Davis.	New York, N. Y.	Greenport, N. Y.
9	Tow.	2	45	Florida Lighterage Co. (Fla.)	Jacksonville, Fla.	Durkee Building.
10	Pas.	1	25	Nils Friberg.	New York, N. Y.	Rockway Beach, N. Y.
11	Frt.	2	27	E. A. Holmes Packing Co. (Me.)	Eastport, Me.	7 Madison Street.
12	Frt.	1	36	Harry H. Lloyd.	Norfolk, Va.	Blakes, Va.
13	Fsh.	2	25	Fisherman's Corporation Co. (Me.)	Portland, Me.	Chobeague Island, Me.
14	Fsh.	2	16	Astoria & Puget Sound Canning Co. (Wash.)	Seattle, Wash.	South Bellingham, Wash.
15	Frt.	1	20	W. H. Mason.	Beaufort, N. C.	Davis, N. C.
16	Msc.	1	10	George E. Seaman.	New York, N. Y.	Freeport, N. Y.
17	Msc.	2	15	Sandy J. Adams.	do.	Riverhead, N. Y.
18	Tow.	1	15	Red River Stave Co. (Mo.)	St. Louis, Mo.	Texarkana, Ark.
19	Oys.	1	24	J. E. Spady.	Norfolk, Va.	Hobson, Va.
20	Oys.	2	8	Francis A. Kendrick.	Annapolis, Md.	Crossroads, Md.
21	Fsh.	3	16	Wilton Smith.	Milwaukee, Wis.	Marquette, Wis.
22	Pas.	2	200	G. Dala.	Jacksonville, Fla.	Panama Park, Fla.
23	Frt.	5	12	James Thomas.	Baltimore, Md.	1539 Belt Avenue.
24	Frt.	1	24	Henry W. Medder.	New York, N. Y.	17 Moore Street.
25	Frt.	3	14	J. E. Midgett.	Manteo, N. C.	
26	Fer.	2	45	Simoon Oils.	Pensacola, Fla.	Mulat, Fla.
27	Frt.	1	21	Cecil V. Stines.	Galveston, Tex.	Anahuac, Tex.
28	Fsh.	8	45	S. Cureum.	Boston, Mass.	36 Fleet Street.
29	Tow.	12	28	L. A. Grall.	Seattle, Wash.	316 Queen Ann Avenue.
30	Fsh.	1	20	Hoonah Packing Co. (Wash.)	Juneau, Alaska.	Hoonah, Alaska.
31	Fsh.	6	20	St. Albans Fish Co. (N. J.)	Philadelphia, Pa.	Beach Haven, N. J.
32	Tow.	1	20	Howard H. Hastings.	Pittsburgh, Pa.	Wheeling, W. Va.
33	Fsh.	2	40	Roger Cooper.	Philadelphia, Pa.	Ocean City, N. J.
34	Msc.	1	12	Russell Cottingham.	Port Arthur, Tex.	Beaumont, Tex.
35	Fsh.	2	20	A. M. MacDaniel.	Corpus Christi, Tex.	220 Broadway.
36	Frt.	2	20	John F. Jasper.	Los Angeles, Calif.	
37	Fsh.	18	120	John Chisholm Vessels Co. (Mass.)	Gloucester, Mass.	35 Wharf Street.
38	Fsh.	2	40	John Darotich.	Tacoma, Wash.	1927 East Eleventh Street.
39	Fsh.	4	30	Hans A. Anderson.	Petersburg, Alaska.	
40	Pas.	1	18	Ernest Miller.	Philadelphia, Pa.	Ventnor City, N. J.
41	Fsh.	2	60	F. S. Barnes.	Wrangell, Alaska.	Lake Bay, Alaska.
42	Fsh.	6	65	San Juan Fishing & Packing Co. (Wash.)	Seward, Alaska.	
43	Frt.	2	60	Florida Terminal Co. (Fla.)	Miami, Fla.	1108 North Bay Shore Drive.
44	Fsh.	3	45	Davenport-Brooks Corporation (Fla.)	Fernandina, Fla.	
45	Fsh.	4	85	Fred Schellin.	San Diego, Calif.	3446 Twenty-ninth Street.
46	Fsh.	2	20	Mike Cull.	Grand Haven, Mich.	St. James, Mich.
47	Fsh.	1	16	J. B. Haddon.	Seattle, Wash.	Anacortes, Wash.
48	Msc.	1	24	Ralph Van Nostrand.	New York, N. Y.	Babylon, N. Y.
49	Tow.	1	32	Lawson Coal & Sand Co. (Mo.)	St. Louis, Mo.	Hannibal, Mo.
50	Pas.	2	120	Wilmington Transportation Co. (Calif.)	Los Angeles, Calif.	Wilmington, Calif.
51	Msc.	1	30	W. B. Sharpe.	Ketchikan, Alaska.	
52	Fsh.	1	45	H. C. Lant.	Buffalo, N. Y.	Westfield, N. Y.
53	Tow.	3	80	Tacoma Tug & Barge Co. (Wash.)	Tacoma, Wash.	228 Broadway.
54	Frt.	1	40	Charles F. Cole.	St. Augustine, Fla.	Titusville, Fla.
55	Frt.	7	150	Hearn Oil Co. (Del.)	Wilmington, Del.	Third and Commerce Streets.
56	Fsh.	2	40	Christensen Christensen.	New London, Conn.	Noank, Conn.
57	Frt.	2	25	John A. Larson.	Philadelphia, Pa.	Essington, Pa.
58	Tow.	2	18	King Bros.	Charleston, S. C.	Mount Pleasant, S. C.
59	Fsh.	2	12	A. C. Bosarge.	Brunswick, Ga.	
60	Frt.	1	31	Chatham Oyster Co. (Ga.)	Beaufort, S. C.	
61	Fsh.	3	10	Forrest A. Bickford.	Gloucester, Mass.	16 Fremont St.
62	Oys.	6	12	Walter Donoho.	Wilmington, Del.	Seaford, Del.
63	Fsh.	5	50	John H. Nichols.	Buffalo, N. Y.	Westfield, N. Y.
64	Tnk.	37	2,750	Sun Oil Co. (N. J.)	Philadelphia, Pa.	Finance Building.
65	Fsh.	2	130	George Collins.	do.	116 South Fifty-sixth Street.
66	Frt.	4	15	Interstate Wholesale Grocers (La.)	New Orleans, La.	426 South Peters Street.
67	Tow.	2	25	Williamson Submarine Corporation (Va.)	Norfolk, Va.	
68	Tow.	1	10	James McCahey.	Marshfield, Ore.	Readsport, Ore.
69	Fer.	1	16	City of Wabasha.	St. Paul, Minn.	Wabasha, Minn.
70	Fsh.	4	30	Thomas Goodman.	Milwaukee, Wis.	Detroit Harbor, Wis.
71	Fsh.	2	16	Thomas Mletton.	Juneau, Alaska.	

a British, st. s. Little Ada.  
 b Confederate st. s. Little Ada.  
 c U. S. Eng. st. s. Ada.  
 d St. s. Peter Smith.  
 e British st. s. Little Ada.  
 f St. s. Buxton

g Formerly g.a. Etta Brudls.

Formerly

Line No.	Official No.	Signal letters	Rlg	Name of vessel	Tonnage		Register dimensions			When built	Where built
					Gross	Net	Length	Breadth	Depth		
1	214200		Ga. s.	Bilo.....	14	10	Feet 49.0	Feet 13.1	Feet 4.6	1916	San Diego, Calif.
2	3868		Ga. s.	Bilbon.....	28	23	50.5	13.7	7.1	1900	Wollaston, Mass.
3	215637		Ga. s.	Bilboa.....	11	9	37.2	10.1	4.3	1916	Weehawken, N. J.
4	210624		Ga. s.	Bill.....	11	7	37.5	10.2	5.1	1918	Seattle, Wash.
5	225239		Ga. s.	Bill.....	11	8	40.3	12.0	2.4	1925	Burnside, Ky.
6	224840		Ga. s.	Bill, jr.....	14	13	49.0	16.0	2.5	1925	Point Washington, Fla.
7	223160		Ga. s.	Bill No. 1.....	12	8	37.2	9.3	5.0	1918	New York, N. Y.
8	217300		Ga. s.	Bill Kettner.....	55	37	68.9	19.7	7.0	1918	San Diego, Calif.
9	218491		Ga. s.	Billice B.....	10	8	34.0	9.0	4.0	1912	New Baltimore, N. Y.
10	212023		Ga. s.	Billico.....	8	6	30.4	8.6	3.0	1914	Miami, Fla.
11	222093		Ga. s.	Billice B.....	14	11	35.0	12.0	6.1	1922	Mystic, Conn.
12	215083		Ga. s.	Billice M.....	17	14	30.6	12.3	4.7	1917	Winslow, Wash.
13	214430		Ga. s.	Billice Burke.....	22	15	43.7	12.9	5.6	1916	Seattle, Wash.
14	210804		Ga. s.	Billicen.....	12	11	50.0	15.6	3.0	1910	Calro, Ill.
15	224272		Ga. s.	Billy.....	16	12	41.4	12.7	6.1	1924	Bay Point, Fla.
16	206592		Ga. s.	Billy B.....	9	8	33.3	9.6	4.0	1907	Clinton, Ohio
17	215830		Ga. s.	Billy G.....	11	7	36.2	11.2	3.2	1917	Sitka, Alaska
18	214347		Ga. s.	Billy R.....	34	23	52.3	16.3	6.1	1916	Seattle, Wash.
19	217801		Ga. s.	Billy Bowen.....	17	9	43.0	13.3	5.5	1919	Newburyport, Mass.
20	222982		Ga. s.	Billy Boy.....	14	9	38.5	14.5	4.3	1923	New York, N. Y.
21	221547		Ol. s.	Billy Moore.....	16	10	48.5	12.6	4.9	1925	Prosper, Oreg.
22	3908		Ga. s.	Bird.....	14	9	48.3	12.9	3.8	1901	Marco, Fla.
23	224821		Ga. s.	Bird Island.....	11	8	40.3	11.4	3.8	1925	Corpus Christi, Tex.
24	3522		Ga. s.	Birdie & Etta.....	7	5	30.9	12.7	3.4	1881	Bay Shore, N. Y.
25	208385		Ga. s.	Birmingham.....	11	8	40.7	9.6	3.0	1911	Everett, Wash.
26	210384		Ga. s.	Biscayno.....	13	0	54.6	16.2	2.9	1919	Palm Beach, Fla.
27	213451		Ga. s.	Bishop.....	10	10	28.6	13.0	2.9	1855	Patchogue, N. Y.
28	221414		Ga. w.	Bit-O-Pleasure.....	7	6	32.0	8.0	1.5	1921	Frankfort, Ky.
29	212814		Ga. s.	Bivalvo.....	14	12	32.2	15.6	4.2	1914	Tottonville, N. Y.
30	224873		Ol. s.	Bivalvo.....	23	12	53.0	16.3	4.1	1925	Rescue, Va.
31	209447		Ga. s.	Blackhawk.....	10	9	31.0	9.8	3.8	1911	Green Bay, Wis.
32	205973		Ga. s.	Black Bird.....	15	10	40.0	12.0	5.0	1908	Irlington, Va.
33	216495		Ga. s.	Black Diamond.....	29	7	64.6	15.0	5.8	1918	East Machias, Me.
34	2418		Ga. s.	Black Eagle.....	21	19	49.6	14.0	5.4	Unknown	Unknown
35	224374		Ga. s.	Black Gold.....	12	12	59.0	12.2	4.3	1924	West Norfolk, Va.
36	2210		Ga. s.	Black Hawk.....	18	14	39.6	14.0	6.3	1850	Duxbury, Mass.
37	218397		Ga. s.	Black Hawk.....	13	13	48.0	10.2	2.2	1919	Parkersburg, W. Va.
38	212040		Ga. s.	Black Jack.....	14	13	40.2	17.9	2.5	1914	Brescott, Oreg.
39	217413		Ol. s.	Black Tom.....	16	38	60.3	16.6	7.2	1918	Port Byron, N. Y.
40	225340		Ga. w.	Blair.....	13	10	41.1	8.0	2.1	1926	Ludon, Tenn.
41	3801		Ga. s.	Blanch.....	10	8	46.2	13.0	2.7	1899	Beaufort, British Columbia.
42	204645		Ga. s.	Blanch P.....	11	9	39.0	11.0	4.2	1907	Port Clinton, Ohio.
43	2128		Ga. s.	Blanche.....	19	17	45.0	17.2	4.3	1857	Greenville, N. J.
44	210687		Ga. s.	Blanche.....	9	6	40.0	9.8	3.4	1912	Fnoch, Va.
45	212589		Ga. s.	Blanche.....	8	8	36.2	9.6	2.4	1914	Williston, N. C.
46	214780		Ga. s.	Blanche.....	10	7	45.7	11.7	3.8	1916	Palmers, Md.
47	218297		Ga. s.	Blanche.....	7	6	27.9	8.2	6.7	1919	Marquette, Mich.
48	224785		Ga. s.	Blanche.....	47	32	61.5	10.4	6.8	1925	Seattle, Wash.
49	206740		Ga. s.	Blanche P.....	10	0	32.2	11.8	6.0	1909	Friendship, Me.
50	219376		Ga. s.	Blanche P.....	12	11	36.0	11.2	2.4	1909	Chauvin, La.
51	223607		Ol. s.	Blanche W.....	15	10	59.5	13.0	4.0	1924	Los Angeles, Calif.
52	3650		Ol. s.	Blanche and Ida.....	14	13	37.3	14.8	5.9	1895	East Boothbay, Me.
53	3669		Ga. s.	Blanche Eaton.....	6	9	27.5	10.5	6.1	1895	Friendship, Me.
54	221772		Ol. s.	Blanche Ring.....	68	23	70.2	20.3	9.2	1921	Rockport, Mass.
55	203319		Ga. s.	Blanche Viola Goss.....	10	7	32.6	11.9	4.8	1906	Bath, Me.
56	218422		Ga. s.	Blanche.....	8	6	32.0	9.0	4.4	1919	Seattle, Wash.
57	224674		Ol. s.	Bianco.....	18	12	40.8	12.6	6.3	1925	Oig Harbor, Wash.
58	223385		Ol. s.	Bianco.....	36	21	52.5	14.4	7.0	1926	Seattle, Wash.
59	3405		Ga. s.	Blonde.....	15	7	41.4	11.8	4.5	1888	East Boston, Mass.
60	220339		Ga. s.	Bloomfield.....	98	61	64.6	24.0	6.3	1920	Antioch, Calif.
61	205490		Ga. s.	Blossom No. 2.....	8	5	36.0	9.2	4.5	1908	San Francisco, Calif.
62	220943		Ga. s.	Blossom.....	6	5	26.8	9.0	2.8	1920	Saint James, Mich.
63	220492		Ga. s.	Blue Bell.....	7	5	38.4	10.9	2.5	1919	Brooklyn, N. Y.
64	222757		Ga. s.	Blue Bird.....	7	6	32.0	10.0	4.1	1923	Fajardo, P. R.
65	224982		Ga. s.	Bluebird.....	9	7	33.1	9.2	4.5	1925	Ketchikan, Alaska
66	223010		Ga. s.	Blue Heron.....	18	8	42.0	13.3	6.4	1924	Friendship, Me.
67	3839		Ol. s.	Blue Jay.....	19	12	43.9	13.0	6.2	1900	Fall River, Mass.
68	223957		Ol. w.	Blue Jay.....	18	12	56.3	8.0	2.8	1924	Bells, Tenn.
69	215357		Ol. s.	Blue Sea.....	38	30	55.8	14.2	6.0	1917	Shaw Island, Wash.
70	217149		Ga. s.	Blue Sea.....	49	20	61.5	15.1	6.5	1918	Los Angeles, Calif.
71	223130		Ga. w.	Boas.....	22	10	53.3	11.9	2.5	1923	Bowling Green, Ky.
72	224009		Ga. s.	Bob.....	7	6	32.2	10.3	3.4	1924	Hewlhaven, N. J.
73	221159		Ol. w.	Bob.....	39	29	69.7	13.8	3.0	1924	Nashville, Tenn.

1 Formerly U. S. Navy st. No. 1112.

Line No.	Service	Crew	Horse-power	Name of owner	Home port	Address of owner
1	Fsh.	1	35	P. J. Riley	San Diego, Calif.	3136 K Street.
2	Pas.	3	75	Patrick Lamin	New York, N. Y.	Sheepshead Bay, N. Y.
3	Frt.	1	25	George T. Winslow, jr	Norfolk, Va.	18 Commerce Street.
4	Fsh.	2	25	Columbia River Smoked Fish Co. (N. Y.)	New York, N. Y.	12 Second Street.
5	Frt.	2	30	John Oldham	Louisville, Ky.	Burnside, Ky.
6	Fer.	1	24	W. H. Ward	Pensacola, Fla.	Point Washington, Fla.
7	Fsh.	2	25	Wm. McCue	Seattle, Wash.	2 Dravis Street.
8	Frb.	8	200	City of San Diego Fire Department	San Diego, Calif.	
9	Pas.	1	36	Charles McNally	Albany, N. Y.	Saugerties, N. Y.
10	Pas.	1	12	H. K. Doles	Miami, Fla.	75 Southwest Eleventh Street.
11	Fsh.	1	24	Clarence Wilcox	New London, Conn.	Mystic, Conn.
12	Fsh.	1	16	Nakat Packing Corporation (N. Y.)	Ketchikan, Alaska	
13	Fsh.	1	40	Charles A. Johnson	Seattle, Wash.	83 Madison Street.
14	Pas.	2	25	L. W. McCandless	St. Louis, Mo.	Golconda, Ill.
15	Fsh.	6	21	E. E. Saunders & Co. (Fla.)	Pensacola, Fla.	Palafox Street Wharf.
16	Fsh.	1	30	Irving O. Baldwin	New Haven, Conn.	Branchford, Conn.
17	Fsh.	1	12	James D. Jackson	Juneau, Alaska	
18	Frt.	1	b 60	G. W. Hume Co. (Calif.)	San Francisco, Calif.	311 California Street.
19	Fsh.	7	50	Job E. Doucetto	Gloucester, Mass.	301 Main Street.
20	Misc.	1	40	William J. McDonald	New York, N. Y.	109 East One hundred and twenty-third Street.
21	Tow.	1	65	Moore Mill & Lumber Co. (Oreg.)	Marshfield, Oreg.	Bandon, Oreg.
22	Fsh.	3	27	Miami Fish Co.	Miami, Fla.	63 Southwest Sixth Street.
23	Pas.	1	60	Wm. W. Fletcher	Corpus Christi, Tex.	324 Mesquite Street.
24	Fsh.	1	30	Leonardo Romano	New York, N. Y.	624 East Twelfth Street.
25	Pas.	1	35	American Tug Boat Co. (Wash.)	Port Townsend, Wash.	Everett, Wash.
26	Pas.	2	45	Dixie Transportation Co. (Fla.)	Miami, Fla.	Elsen Pier.
27	Frt.	1	12	Robert E. Bishop	New York, N. Y.	Patchogue, N. Y.
28	Pas.	2	35	Earnest E. Hoge	Louisville, Ky.	Frankfort, Ky.
29	Fsh.	3	36	Gold Spring Oyster Farms (N. Y.)	New York, N. Y.	Cold Spring, L. I.
30	Oys.	3	36	Battery Park Fish & Oyster Co. (Va.)	Newport News, Va.	Battery Park, Va.
31	Fsh.	3	18	John Housell	Grand Haven, Mich.	Ludington, Mich.
32	Frt.	2	18	Henrico Lumber Co. (Va.)	Reedville, Va.	Warsaw, Va.
33	Frt.	2	60	Booth Fisheries Sardine Co. (Me.)	Eastport, Me.	Water Street.
34	Fsh.	7	24	Estato of J. H. Vail	New York, N. Y.	Orient, N. Y.
35	Fsh.	2	100	Timothy V. Snee	Philadelphia, Pa.	Atlantic City, N. J.
36	Frt.	2	20	Eldon R. Morton	Rockland, Me.	Bristol, Me.
37	Tow.	1	70	F. M. Francis	Pittsburgh, Pa.	Parkersburg, W. Va.
38	Tow.	1	40	Perry Burcham	Portland, Oreg.	Kelso, Wash.
39	Tow.	3	90	Allen N. Spooner & Sons (N. Y.)	New York, N. Y.	Pier 11, North River.
40	Tow.	1	10	Blair Ferry Co.	Chattanooga, Tenn.	London, Tenn.
41	Misc.	1	40	Ivey Willis	Miami, Fla.	
42	Fsh.	2	32	Booth Fisheries Co. (Ohio)	Sandusky, Ohio	Railroad Street.
43	Misc.	2	25	Robert Nelson Wakelee	Bridgeport, Conn.	Westport, Conn.
44	Misc.	1	10	P. Sanford Ross (N. J.)	New York, N. Y.	Jersey City, N. J.
45	Frt.	1	15	Alex Golden	Beaufort, N. C.	Atlantic, N. C.
46	Frt.	2	16	Marvin P. Drewes	Capo Charles, Va.	Saxis, Va.
47	Fsh.	1	14	Andrew Anderson	Marquette, Mich.	Box 602.
48	Fsh.	7	85	North American Fisheries (Wash.)	Seattle, Wash.	553 Colman Building.
49	Frt.	1	8	Witham Bros. (Mass.)	Rockland, Me.	Snows Wharf.
50	Oys.	2	15	Steinberg & Co. (La.)	New Orleans, La.	525 Deatur Street.
51	Pas.	2	400	Wilmington Transpn. Co. (Calif.)	Los Angeles, Calif.	Wilmington, Calif.
52	Fsh.	2	26	Alfred Anderson	Vinoyard Haven, Mass.	Nantucket, Mass.
53	Frt.	1	5	George M. Alley	Jonesport, Me.	
54	Fsh.	9	100	Davis Purdy	Boston, Mass.	Roxbury, Mass.
55	Frt.	2	10	Edwin A. Knowlton	Belfast, Me.	Stonington, Me.
56	Tow.	1	16	Henry Knake	Seattle, Wash.	Smith Cove boat house.
57	Fsh.	4	25	Engvald Pedersen	Astoria, Oreg.	2214 Commeretal Street.
58	Fsh.	6	60	Ole Stokko	Seattle, Wash.	2821 West Sixty-seventh Street.
59	Pas.	3	37	Marblehead Transpn. Co. (Mass.)	Salem, Mass.	Marblehead, Mass.
60	Frt.	5	60	Walter G. Bloomfield	San Francisco, Calif.	Antloch, Calif.
61	Pas.	1	20	E. E. Gross	do.	Stockton, Calif.
62	Fsh.	1	12	Harvey Nedeau	Grand Haven, Mich.	Muskegon, Mich.
63	Misc.	1	21	Frederick Schmidt	New York, N. Y.	51a Hemlock Meadows.
64	Pas.	2	20	Jorgo Bird Arias	San Juan, P. R.	Fajardo, P. R.
65	Fsh.	2	16	Joe Baines	Ketchikan, Alaska	
66	Fsh.	3	34	Alvin F. Witte	New Bedford, Mass.	South Dartmouth, Mass.
67	Tow.	3	110	Bay State Dredging & Contracting Co. (Mass.)	Boston, Mass.	62 Condr Street.
68	Frt.	2	15	J. B. Snoddy	Nashville, Tenn.	Bear Springs, Tenn.
69	Fsh.	1	45	Crosby Fisheries (Wash.)	Seattle, Wash.	473 Colman Building.
70	Fsh.	2	60	E. J. Janicki	Los Angeles, Calif.	5322 South Figueroa Street.
71	Tow.	3	20	F. L. Hellenbrook	Louisville, Ky.	Bowling Green, Ky.
72	Fsh.	4	20	Ship Bottom Pound Fisheries (N. J.)	Philadelphia, Pa.	Ship Bottom, N. J.
73	Tow.	5	50	Humphrey Hardison	Nashville, Tenn.	3212 West End Avenue.

<sup>1</sup> Formerly gas La Florida.

Line No.	Official No.	Signal letters	Rig	Name of vessel	Tonnage		Register dimensions			When built	Where built
					Gross	Net	Length	Breadth	Depth		
1	214111		Ga. s.	Bob C.	7	6	28.0	8.1	3.3	1914	St. James, Mich.
2	224217		Ol. w.	Bob Hassel	38	38	61.6	14.8	2.7	1924	Clifton, Tenn.
3	221462		Ga. w.	Bob Lee	14	12	44.0	9.7	2.4	1921	Lopano, Ark.
4	224311		Ga. w.	Bob S.	14	14	55.0	12.0	2.5	1924	Marlette, Ohio.
5	215354		Ga. s.	Bob and Dorothy	13	9	47.6	10.5	3.3	1902	Havre de Grace, Md.
6	218907		Ga. s.	Bofisco	55	37	65.5	16.2	8.8	1918	Hadlock, Wash.
7	206948		Ga. s.	Bogdan	15	12	39.0	12.5	3.7	1909	Seattle, Wash.
8	220766		Ga. w.	Boggs Ferry	11	11	64.0	16.0	1.6	1920	Decatur, Ala.
9	222867		Ga. w.	Boggs Ferry	29	29	61.7	17.9	3.2	1923	do.
10	125811		Ga. s.	Bohemian	21	14	45.3	15.2	6.9	1880	Boston, Mass.
11	215530		Ga. s.	Bokola	8	7	34.4	8.9	3.3	1916	Bangor, Wash.
12	212204		Ga. s.	Bol	25	17	47.1	14.5	6.1	1914	Tacoma, Wash.
13	219810		Ga. s.	Bol	40	27	53.0	15.8	7.0	1920	Glg Harbor, Wash.
14	213375		Ol. s.	Bol II	32	21	51.5	14.4	6.4	1915	Tacoma, Wash.
15	223974		Ga. w.	Boll Weevil	21	10	36.1	11.8	2.0	1924	Black Rock, Ark.
16	212010		Ol. s.	Bolo	11	9	38.3	10.6	4.5	1914	Hoquiam, Wash.
17	219733		Ga. s.	Bon Pere	9	5	37.5	12.3	2.7	1910	Empire, La.
18	212802		Ga. s.	Bon Secour	25	17	62.3	18.0	3.5	1914	Bon Secour, Ala.
19	223625		Ga. s.	Bonaanza	38	30	52.4	14.9	7.8	1924	Seattle, Wash.
20	203405		Ga. s.	Bonita	29	19	62.0	12.2	4.8	1906	Tacoma, Wash.
21	204144		Ga. s.	Bonita	14	11	45.6	9.2	3.1	1907	Marshfield, Ore.
22	225755		Ga. s.	Bonita	6	6	31.6	10.1	3.6	1923	Beach Haven, N. J.
23	3334		Ga. s.	Bonito	14	11	50.0	12.3	3.5	1885	Clear Water, Fla.
24	208496		Ga. s.	Bonito	98	52	78.6	21.6	7.8	1911	Sau Francisco, Calif.
25	204467		Ga. s.	Bonnie C.	14	9	46.5	12.6	4.6	1907	Tacoma, Wash.
26	207863		Ga. s.	Bonnie Jean	11	8	38.0	10.2	4.0	1910	Seattle, Wash.
27	3593		Ga. s.	Bonnie Kate	10	8	39.6	12.0	7.2	1893	Elizabethport, N. J.
28	211256		Ga. s.	Bonny	12	8	46.0	13.8	3.0	1913	Cedar Bayou, Tex.
29	212614		Ga. s.	Bonsleu	13	9	45.0	14.0	3.4	1914	South Bend, Wash.
30	219685	LVS	Ol. s.	Boobyalla	3,009	2,457	268.4	48.3	24.7	1919	Seattle, Wash.
31	221257		Ga. s.	Boomer	8	5	30.6	9.2	4.0	1920	do.
32	3590		Ga. s.	Bo Peep	7	5	27.0	12.0	4.2	1893	Noank, Conn.
33	205634		Ga. s.	Bostock	10	8	37.8	10.8	3.5	1906	Woodhaven, N. Y.
34	3583		Ga. s.	Boston	11	5	50.2	10.0	6.5	1893	Chicago, Ill.
35	208230	LURT	Ol. s.	BOSTON	244	114	111.3	22.5	11.6	1919	Quincy, Mass.
36	213338		Ga. s.	Boston II	29	24	49.8	13.6	6.5	1915	Ballard, Wash.
37	223680	MFLC	Ol. s.	BOSTON SOCONY	1,109	753	252.9	40.1	12.8	1924	Camden, N. J.
38	216629		Ga. s.	Bouldin	13	9	54.4	11.1	3.7	1918	Stockton, Calif.
39	223882		Ga. s.	Bouncer II	8	6	35.0	8.2	3.0	1902	Morris Heights, N. Y.
40	218079		Ga. w.	Boy Scout	14	9	39.7	9.8	2.7	1917	Memphis, Tenn.
41	206934		Ga. s.	Brac	14	10	40.0	12.4	3.6	1909	Seattle, Wash.
42	217868		Ga. s.	Bradley A	21	8	49.2	13.8	5.8	1919	Kennebunkport, Me.
43	213674		Ga. s.	Branden	39	27	61.1	18.4	5.5	1915	Jacksonville, Fla.
44	218351		Ga. s.	Brandt, jr.	13	6	36.6	13.6	2.6	1919	New Orleans, La.
45	205612		Ga. s.	Braudywine	6	5	39.5	5.0	4.3	1908	Brandywine, Ark.
46	3550		Ga. s.	Brait	29	28	60.0	18.7	4.6	1832	Roanoke Island, N. C.
47	203987		Ga. s.	Brait	13	9	48.5	12.7	2.9	1907	Bellingham, Wash.
48	219508		Ga. s.	Brait	18	15	41.3	12.6	3.0	1920	Atlantic, N. C.
49	222726		Ga. s.	Bravo	13	10	31.5	10.7	4.6	1913	Ballard, Wash.
50	220578		Ga. s.	Brazos	15	10	39.8	12.9	4.8	1929	Freeport, Tex.
51	213935		Ga. s.	Breaker	257	181	88.6	26.4	6.8	1916	Seattle, Wash.
52	3924		Ga. s.	Breakwater	14	12	47.0	16.0	3.5	1902	Greenport, N. Y.
53	216963		Ga. s.	Breeze	6	5	14.6	6.9	3.5	1903	Bristol, R. I.
54	220528		Ga. s.	Breeze	8	7	34.2	9.3	2.9	1920	Seattle, Wash.
55	3086		Ga. s.	Bride	7	7	46.0	11.0	3.0	1878	Crisfield, Md.
56	230123		Ga. s.	Bride	12	8	42.3	11.0	4.1	1929	Aberdeen, Wash.
57	203486		Ga. s.	Bridgeport	10	8	37.0	11.5	3.1	1911	Morehead City, N. C.
58	224115		Ga. s.	Bridgeport	8	5	32.6	10.3	2.4	1924	Chauvin, La.
59	215899		Ga. s.	Bridgeport	14	11	36.7	10.1	4.4	1910	Grand Marais, Minn.
60	3581		Ga. s.	Briquantine	67	58	86.0	18.0	4.8	1893	Philadelphia, Pa.
61	222800		Ga. s.	Bright Eye	30	25	54.6	13.1	3.7	1919	Bay Shore, N. Y.
62	222302		Ga. s.	Brighton	12	8	33.7	13.0	4.4	1922	Seldovia, Alaska.
63	2075		Ga. s.	Brilliant	22	11	52.0	15.8	5.4	1835	Essex, Mass.
64	220249	LWTD	El. s.	BULLIANT	828	473	180.0	34.2	10.1	1920	Port Jefferson, N. Y.
65	223577		Ga. s.	Brisk	41	37	59.8	15.4	7.7	1924	Seattle, Wash.
66	210918		Ga. s.	Broadbill	10	8	38.0	10.4	2.8	1919	Sayville, N. Y.
67	207061		Ga. s.	Broadwater	10	6	46.0	11.0	4.2	1909	Baltimore, Md.
68	220265		Ol. s.	Broadway	42	28	56.5	15.6	7.2	1920	Dockton, Wash.
69	223053		Ga. s.	Broadway	10	7	36.2	11.9	3.0	1923	Cut Off, Va.
70	214017		Ga. s.	Brookfield	15	10	57.8	15.0	3.4	1916	Astoria, Ore.

1 Formerly ga. s. Caroline.

2 Formerly st. s. Ripple.

Line No.	Service	Crew	Horse-power	Name of owner	Home port	Address of owner
1	Fsh.	1	12	Theodore Graham	Grand Haven, Mich.	St. James, Mich.
2	Pas.	3	120	Lucian Roach	Nashville, Tenn.	Counce, Tenn.
3	Pas.	1	6	George Wortham	St. Louis, Mo.	Lepanto, Ark.
4	Tow.	2	45	Ohio River Gravel Co. (W. Va.)	Pittsburgh, Pa.	Parkersburg, W. Va.
5	Frt.	2	20	Joseph O. Parker	Baltimore, Md.	Havro de Grace, Md.
6	Ten.	2	100	Booth Fisheries Co. (Del.)	Seattle, Wash.	Marion Building.
7	Fsh.	6	20	Alaska Consolidated Canneries (Del.)	Ketchikan, Alaska.	
8	Fer.	2	24	Boggs Bros.	Mobile, Ala.	Decatur, Ala.
9	Fer.	2	20	Wressle Boggs	Nashville, Tenn.	Do.
10	Pas.	3	100	Hottison Fishing Pier Co. (Tex.)	Galveston, Tex.	2014 Avenue B.
11	Fsh.	1	20	D. H. Heskett	Seattle, Wash.	4008 Ninth Avenue NE.
12	Fsh.	2	50	Shepard Point Packing Co.	do	Colman Building.
13	Fsh.	7	50	Anton Budrovich	Tacoma, Wash.	2614 North Thirty-first Street.
14	Fsh.	5	40	Geo. A. Brown	Ketchikan, Alaska.	
15	Tow.	1	15	Sallee Bros.	Memphis, Tenn.	Pocahontas, Ark.
16	Tow.	1	8	John L. Faeder	Seattle, Wash.	Coyle, Wash.
17	Oys.	2	12	Marin Delo	New Orleans, La.	Empire, La.
18	Pas.	3	50	John Plash	Mobile, Ala.	Bon Secour, Ala.
19	Fsh.	5	50	R. A. Ringstad	Ketchikan, Alaska.	
20	Fsh.	5	40	M. F. Wieso	Seattle, Wash.	Snohomish, Wash.
21	Tow.	1	24	Lynn D. Abbott	Marshfield, Ore.	Reedsport, Ore.
22	Fsh.	6	20	Ship Bottom Pound Fisheries (N. J.)	Philadelphia, Pa.	Ship Bottom, N. J.
23	Tow.	3	30	Susan Ward	Key West, Fla.	West Palm Beach, Fla.
24	Fsh.	3	100	Libby, McNeill & Libby (Me.)	San Francisco, Calif.	Merchants Exchange Building.
25	Fsh.	2	40	San Juan Fishing & Packing Co. (Wash.)	Seattle, Wash.	Foot Stacey Street.
26	Pas.	1	20	Simon Greenberger	Port Townsend, Wash.	
27	Misc.	2	15	Daniel Geo.	New York, N. Y.	39 West One hundred and thirty-first Street.
28	Frt.	1	27	Frank C. Silva	Galveston, Tex.	Wallisville, Tex.
29	Frt.	1	22	Johnson & McGowan Oyster Co. (Wash.)	Seattle, Wash.	Ocean Park, Wash.
30	Frt.	28	1,000	Pacific Motorship Co. (Me.)	Tacoma, Wash.	Arthur Rust Building.
31	Fsh.	1	16	J. E. Wilcox	Seattle, Wash.	1200 Westlake Avenue N.
32	Frt.	1	25	John T. Fearney & Son	Providence, R. I.	42 Exchange Place.
33	Fsh.	2	24	James H. Garnett	Vineyard Haven, Mass.	Nantucket, Mass.
34	Frt.	3	50	W. R. Sherman	Galveston, Tex.	Anahuac, Tex.
35	Fsh.	5	330	Massachusetts Trawling Co. (Mass.)	Boston, Mass.	22 Fish Pier.
36	Tow.	3	40	American Packing Co. (Wash.)	Seattle, Wash.	Everett, Wash.
37	Tnk.	11	700	Standard Transportation Co. (Del.)	New York, N. Y.	26 Broadway.
38	Frt.	1	50	William Colberg	San Francisco, Calif.	Stockton, Calif.
39	Pas.	1	18	John Olsen	Providence, R. I.	118 Burlington Street.
40	Pas.	1	10	O. F. Suggs	Memphis, Tenn.	Little Rock, Ark.
41	Fsh.	6	20	Peter Glass	Tacoma, Wash.	Gig Harbor, Wash.
42	Frt.	2	36	Waldemar P. Adams	Portland, Me.	
43	Frt.	4	50	A. B. Merrill	Miami, Fla.	c/o Merrill Stevens D. D. Co.
44	Pas.	2	8	Schiro Bros.	New Orleans, La.	Stall 574 French Market.
45	Pas.	1	30	W. T. Rast	Memphis, Tenn.	Cordova, Tenn.
46	Frt.	2	36	Frank McCabe	Charleston, S. C.	7 Pitt Street.
47	Fsh.	2	55	Carlisle Packing Co. (Wash.)	Seattle, Wash.	L. C. Smith Building.
48	Frt.	1	20	M. J. Robinson	Beaufort, N. C.	Atlantic, N. C.
49	Fsh.	2	20	Conrad Nymark	Ketchikan, Alaska.	
50	Tow.	1	60	Freeport Sulphur Co. (Del.)	Galveston, Tex.	Freeport, Tex.
51	Frt.	9	20	Nelson Lagoon Packing Co. (Wash.)	Seattle, Wash.	South Bellingham, Wash.
52	Oys.	3	60	Thomas Oyster Co. (Conn.)	New Haven, Conn.	50 South Water Street.
53	Pas.	1	15	William Needham	New York, N. Y.	College Point, N. Y.
54	Fsh.	1	16	Frank Younglove	Seattle, Wash.	7321 Carleton Avenue.
55	Fsh.	2	18	Chas. C. Ulary	Baltimore, Md.	Northeast, Md.
56	Fsh.	2	20	John Karl	Seattle, Wash.	Hoquiam, Wash.
57	Frt.	1	18	Otto Benson	Fernandina, Fla.	St. Marys, Ga.
58	Fsh.	2	14	Lawrence Authement	New Orleans, La.	Chauvin, La.
59	Fsh.	2	24	Emil Anderson	Duluth, Minn.	317 North Twenty-third Avenue West.
60	Frt.	6	72	Stevens Line Co. (S. C.)	Charleston, S. C.	Yonges Island, S. C.
61	Fsh.	7	60	Bright Eye Fish Co. (N. Y.)	New York, N. Y.	Islip, N. Y.
62	Fsh.	1	19	N. P. White	Seward, Alaska.	Seldovia, Alaska.
63	Frt.	2	31	Seaport Navigation Co. (Me.)	Eastport, Me.	Union Wharf.
64	Tnk.	11	450	Atlantic Refining Co. (Pa.)	Philadelphia, Pa.	260 South Broad Street.
65	Fsh.	7	100	Amund Knutsen	Seattle, Wash.	2813 West Sixty-seventh Street.
66	Fsh.	2	18	Harold A. Leek (N. Y.)	New York, N. Y.	Islip, N. Y.
67	Oys.	2	50	Delaware, Maryland & Virginia Railroad Co. (Pa.)	Cape Charles, Va.	Cape Charles, Va.
68	Fsh.	5	75	Sanitary Fish Co. (Wash.)	Seattle, Wash.	Anacortes, Wash.
69	Frt.	5	16	Elienne Curle	New Orleans, La.	Cut Off, La.
70	Misc.	2	100	Brookfield Quarry & Towing Co. (Oreg.)	Astoria, Oreg.	Foot Thirty-second Street.

<sup>1</sup> Formerly st. s. Anahuac.

Line No.	Official No.	Signal letters	Rig	Name of vessel	Tonnage		Register dimensions			When built	Where built
					Gross	Net	Depth	Breadth	Length		
1	211950		Ga. s.	Brooklyn	20	13	Feet 44.3	Feet 13.1	Feet 5.3	1914	Tacoma, Wash.
2	220587		Ga. s.	Brooklyn	35	24	58.9	15.5	6.1	1920	Brooklyn, N. Y.
3	205185		Ga. s.	Brother Jonathan	9	6	39.9	12.0	4.5	1908	Sausalito, Calif.
4	3943		Ga. s.	Brothers	7	5	30.7	10.3	4.6	1902	Honolulu, Hawaii
5	214688		Ga. s.	Brothers	19	13	39.2	11.9	6.1	1917	Tacoma, Wash.
6	207931		Ga. w.	Brownie	11	11	56.0	12.4	2.5	1909	Franklin, La.
7	208701		Ga. s.	Brownie	15	10	45.0	11.2	4.6	1906	Brewer, Me.
8	210351		Ga. s.	Brownie	10	9	49.8	8.2	4.2	1904	Mount Clemens, Mich.
9	225285		Ga. s.	Brownie	10	7	32.0	10.9	4.3	1925	Bay Center, Wash.
10	217894		Ga. s.	Brownie	9	6	36.1	10.2	4.0	1919	New Orleans, La.
11	210233		Ga. s.	Browns Bay	16	10	41.6	11.0	5.2	1912	Winslow, Wash.
12	3744		Ga. s.	Bruce	10	7	39.2	11.0	3.9	1898	Washington, N. C.
13	210052		Ga. s.	Bruce	16	15	46.0	12.2	3.2	1912	Fish Egg, Alaska
14	209277		Ga. s.	Bruiser	7	6	44.3	10.0	3.6	1911	Poquoson, Va.
15	3589		Ga. s.	Brunhilde	6	5	32.5	13.5	3.4	1893	Patchogue, N. Y.
16	211174		Ga. s.	Brutus	8	5	33.8	9.3	4.0	1913	Seattle, Wash.
17	213411		Ga. s.	Bryan	19	15	39.0	12.0	5.1	1915	do.
18	219843		Ga. s.	Bub	15	14	37.7	10.0	4.3	1907	Sturgeon Bay, Wis.
19	225703		Ga. w.	Bubbling Over	17	10	58.4	12.2	2.9	1926	Bowling Green, Ky.
20	224643		Ga. s.	Buccaneer	105	98	103.0	22.4	0.6	1925	Bay Point, Fla.
21	223798		Ga. s.	Buckeye	10	8	33.0	9.9	4.6	1924	Anacortes, Wash.
22	218228		Ga. s.	Bud	10	9	35.0	10.7	4.3	1914	Bonndbrook, N. J.
23	219877		Ga. s.	Bud	8	5	30.6	9.5	4.3	1920	Seattle, Wash.
24	221957		Ga. s.	Bud	7	6	35.9	9.8	3.5	1916	Long Branch, N. J.
25	206962		Ol. s.	Budde	21	14	38.0	15.3	4.0	1909	Patchogue, N. Y.
26	217760		Ga. s.	Buddy	55	34	64.0	17.1	7.1	1919	Olg Harbor, Wash.
27	213585		Ga. s.	Bud Fisher	9	6	40.0	11.5	4.2	1915	Los Angeles, Calif.
28	3562		Ga. s.	Buel Mutr	10	9	51.0	13.3	3.5	1892	Orlote, Md.
29	206894		Ga. s.	Buffalo	10	7	36.6	11.9	3.0	1909	Port Lavaca, Tex.
30	207078		Ga. s.	Buffalo	14	9	50.2	16.9	4.8	1909	Miami, Fla.
31	208646		Ga. s.	Buffalo	25	17	42.3	12.4	6.2	1911	Seattle, Wash.
32	210545		Ga. s.	Buffalo	13	7	42.8	13.0	4.0	1912	Cleveland, Fla.
33	224512		Ga. s.	Buffalo	21	13	51.9	10.8	3.0	1924	Clarlington, Ohio
34	202618		Ga. s.	Buffalo Bill	7	5	35.2	8.4	2.9	1905	Marshfield, Ore.
35	220603		Ol. s.	BUFFALO SOCONY	533	401	188.5	28.4	11.8	1920	Elizabeth, N. J.
36	208393		Ga. s.	Bug	9	6	31.4	8.2	3.9	1911	Port Townsend, Wash.
37	223645		Ga. s.	Bugger	9	8	32.0	8.2	2.4	1924	Memphis, Tenn.
38	213843		Ga. s.	Bulck	9	8	33.4	10.4	3.0	1916	Apalachicola, Fla.
39	3116		Ga. s.	Bulah Potter	6	5	30.6	13.0	3.0	1879	Patchogue, N. Y.
40	211066		Ga. s.	Bull Moose	18	12	38.0	13.0	5.6	1913	Seattle, Wash.
41	219359		Ga. s.	Bullmoose	11	8	44.8	11.7	2.4	1912	Chauvin, La.
42	207935		Ga. s.	Bunce	12	11	38.8	9.0	3.0	1901	Yonkers, N. Y.
43	213278		Ga. s.	Bunker	14	10	40.0	11.8	5.0	1915	Erie, Pa.
44	223670	MFKR	Ol. s.	BURLINGTON SOCONY	1,199	753	252.9	40.1	12.8	1924	Chester, Pa.
45	216970		Ga. s.	Burnett	38	30	56.1	15.4	7.0	1918	Olg Harbor, Wash.
46	209176		Ga. s.	Burr Onk	8	5	35.9	8.0	3.7	1903	St. Joseph, Mich.
47	3331		Ga. s.	Burtle	14	10	47.5	15.0	3.5	1885	Bayou Boldore, Miss.
48	127705		Ga. s.	Burton O'Brien	14	10	46.6	14.0	3.4	1902	Bridgport, Conn.
49	14481		Ga. s.	Buster	31	10	53.0	14.5	6.0	1889	San Francisco, Calif.
50	207484		Ga. s.	Buster	12	8	33.6	10.5	3.2	1909	South Jacksonville, Fla.
51	210742		Ga. s.	Buster	5	5	23.0	7.6	3.2	1909	Little Swanico, Wis.
52	223137		Ga. s.	Buster	25	12	49.9	13.6	4.3	1911	Haton Rouge, La.
53	219170		Ga. s.	Busy Bee	9	8	35.5	11.6	3.6	1919	Sitka, Alaska
54	208720		Ga. s.	Butcher	10	7	37.5	10.1	3.7	1911	Tacoma, Wash.
55	204131		Ga. s.	Butterfly	47	20	83.6	12.0	6.6	1907	Long Island City, N. Y.
56	211221		Ga. w.	Butterfly	20	14	54.9	13.0	3.0	1913	Muscatine, Iowa
57	214622		Ol. s.	Buyc	12	8	47.1	12.5	4.3	1916	Stockton, Ala.
58	3887		Ga. s.	Bye	12	10	45.0	13.3	3.9	1901	Rock Hall, Md.
59	207783		Ga. s.	Bye Bye	5	5	29.0	7.0	2.4	1909	Georgetown, S. C.
60	224206		Ga. s.	By Onr	89	75	104.3	14.9	8.3	1917	New York, N. Y.
61	223478		Ga. s.	Byrdenn K	10	6	31.0	10.7	3.0	1918	Bluffton, S. C.
62	217080		Ga. s.	Byzantine	7	5	30.8	9.4	4.1	1919	Seattle, Wash.
63	217219		Ga. s.	C. B.	11	10	28.7	13.0	2.3	1914	St. Augustine, Fla.
64	222450		Ga. s.	C. Columbus	15	7	41.4	13.0	5.2	1918	San Diego, Calif.
65	221756		Ga. s.	C. F. 1	7	6	32.1	10.5	3.6	1919	Lavallette, N. J.
66	221757		Ga. s.	C. F. 2	7	6	32.6	10.5	3.6	1920	do.
67	224556		Ga. s.	C. H.	11	8	36.8	10.4	4.7	1925	Freeport, N. Y.
68	225213		Ga. s.	C. J.	12	5	36.4	12.5	3.7	1925	Shallotte, N. C.
69	125986		Ga. s.	C. Kern	32	24	64.7	20.3	5.1	1881	Baltimore, Md.
70	221703		Ga. s.	C. McLeod	55	37	61.9	20.3	5.0	1921	Palatka, Fla.
71	218230		Ga. s.	C. S. 1	14	12	49.0	12.5	3.8	1919	Unknown
72	218548		Ga. s.	C. S. 1	17	10	56.2	14.0	5.0	1919	Pittsburgh, Pa.
73	221404		Ga. s.	C. S. 2	40	26	49.0	16.1	6.1	1921	do.

<sup>1</sup> Formerly ga. s. (a) Crescille.  
(b) O'Brien Boys.

<sup>2</sup> Formerly ga. s. Kodat.



Line No.	Service	Crew	Horse-power	Name of owner	Home port	Address of owner
1	Fsh.	1	30	John D. James	Juneau, Alaska	Sitka, Alaska.
2	Pas.	3	75	Henry T. Rigby	New York, N. Y.	2112 Voorhess Avenue (B.)
3	Tow.	1	50	Margaret A. Wilder	San Francisco, Calif.	520 Battery Street.
4	Frt.	2	30	Young Bros. (Hawaii)	Honolulu, Hawaii.	Old boat landing.
5	Fsh.	2	35	Sverre Johnson	Petersburg, Alaska	
6	Tow.	2	20	J. D. Bell	New Orleans, La.	Franklin, La.
7	Fsh.	1	45	George W. Beal	Muchlas, Me.	Milbridge, Me.
8	Pas.	1	55	George E. Griffin	Marquette, Mich.	West Neebish, Mich.
9	Frt.	2	100	E. C. Foundriat	New Orleans, La.	
10	Fsh.	1	20	Arthur Anderson Fish Co. (Oreg.)	Astoria, Oreg.	112 Front Street.
11	Tow.	1	50	Grays Harbor Commercial Co. (Calif.)	Seattle, Wash.	Cosmopolis, Wash.
12	Frt.	1	30	J. L. Mason	Washington, N. C.	South Creek, N. C.
13	Fsh.	1	20	Johnny Fossett	Juneau, Alaska	11oonah, Alaska.
14	Frt.	1	10	R. C. Harrow	Reedville, Va.	Deltaville, Va.
15	Msc.	1	15	Max A. Jeffroy	New York, N. Y.	Bay Shore, N. Y.
16	Fsh.	1	12	C. A. Bailey	Seattle, Wash.	
17	Fsh.	1	25	K. J. Warren	Ketchikan, Alaska	
18	Fsh.	4	24	Leslie Cornell	Milwaukee, Wis.	Detroit Harbor, Wis.
19	Tow.	2	60	J. B. Barnsworth	Louisville, Ky.	Bowling Green, Ky.
20	Fsh.	2	75	E. E. Saunders & Co. (Fla.)	Pensacola, Fla.	Palafox Street.
21	Fsh.	2	15	E. G. Neff	Seattle, Wash.	Anacortes, Wash.
22	Pas.	2	20	Richard D. Vanderveer	Perth Amboy, N. J.	New Brunswick, N. J.
23	Fsh.	1	12	Peter Patterson	Seattle, Wash.	Sallors Union, Seneca Street.
24	Fsh.	6	18	Walter Pfeiffer	Philadelphia, Pa.	Sea Isle City, N. J.
25	Tow.	1	60	Florida Railroad & Navigation Corporation (Fla.)	Tampa, Fla.	Everglades, Fla.
26	Fsh.	5	60	Alaska Consolidated Canneries (Del.)	Ketchikan, Alaska	
27	Fsh.	2	20	W. H. Scotteld	Eureka, Calif.	Crescent City, Calif.
28	Fsh.	5	22	C. W. Conkln	Reedville, Va.	Remo, Va.
29	Fsh.	2	12	Simon G. Mathews	Corpus Christi, Tex.	Port Aransas, Tex.
30	Pas.	2	30	Lynnan A. Fitch	Miami, Fla.	Royalton Hotel.
31	Fsh.	1	24	Charles A. Benson	Seward, Alaska	
32	Frt.	2	25	West Coast Fish Co.	Key West, Fla.	Punta Gorda, Fla.
33	Frt.	2	30	E. P. Wheat	Pittsburgh, Pa.	Wheeling, W. Va.
34	Pas.	2	15	Richard Lyster	Marshfield, Oreg.	North Bend.
35	Tnk.	7	300	Standard Oil Co. (N. Y.)	New York, N. Y.	26 Broadway.
36	Fsh.	1	5	Egll Buschmann	Seattle, Wash.	
37	Pas.	1	40	Anderson-Tully Co. (Mich.)	Memphis, Tenn.	Box 1113.
38	Oys.	2	16	C. L. Sheppard	Apalachicola, Fla.	
39	Oys.	1	16	Albert Bagdy	Bridgeport, Conn.	115 Auburn Street.
40	Fsh.	5	20	Louis Larson	Seattle, Wash.	Portage, Wash.
41	Oys.	2	16	A. St. Martin Co.	New Orleans, La.	Chauvin, La.
42	Pas.	1	24	F. H. Teeple	Corpus Christi, Tex.	
43	Fsh.	2	40	John Cribbins	Eric, Pa.	301 Slate Street.
44	Tnk.	10	700	Standard Transportation Co. (Del.)	New York, N. Y.	26 Broadway.
45	Fsh.	7	50	Burnett Inlet Packing Co. (Wash.)	Seattle, Wash.	South Bend, Wash.
46	Pas.	1	20	G. L. Clond	Port Arthur, Tex.	Orange, Tex.
47	Pas.	3	40	Albert Silva	New Orleans, La.	824 North Hagan Avenue.
48	Frt.	2	40	O'Brien Bros. Towing Co. (N. Y.)	New York, N. Y.	233 Broadway.
49	Fsh.	5	25	Sunny Poi t Packing Co. (Wash.)	Ketchikan, Alaska	
50	Tow.	1	36	C. E. Jensen	Jacksonville, Fla.	South Jacksonville, Fla.
51						
52	Fsh.	2	7	Valentine Drzewiecki	Milwaukee, Wis.	Blg Suamico, Wis.
53	Tow.	2	100	William Moore	Port Arthur, Tex.	Beaumont, Tex.
54	Fsh.	2	12	Charley Young	Juneau, Alaska	Sitka, Alaska.
55	Fsh.	3	14	Harry Adams	Seattle, Wash.	Everett, Wash.
56	Frt.	3	100	Lawrence Canning Co. (Me.)	Rockland, Me.	Tillson Wharf.
57	Tow.	1	50	Perl T. Moss	Memphis, Tenn.	Clarendon, Ark.
58	Tow.	2	100	T. W. Calloway	Mobile, Ala.	Stocton, Ala.
59	Frt.	2	25	L. M. Hubbard	Baltimore, Md.	Rock Hall, Md.
60	Fsh.	1	6	A. P. Leonard	Georgetown, S. C.	
61	Msc.	10	440	Gar Wood	Detroit, Mich.	Algonac, Mich.
62	Fsh.	2	50	Joe Walker	Savannah, Ga.	Thunderbolt, Ga.
63	Fsh.	1	12	John Moberg	Ketchikan, Alaska	
64	Pas.	1	10	M. H. Sturkins	Cleveland, Ohio.	10523 Cedar Avenue.
65	Fsh.	3	40	John Ghlo	San Diego, Calif.	10523 Cedar Avenue.
66	Fsh.	6	20	William H. Danhower	Philadelphia, Pa.	Brant Beach, N. J.
67	Fsh.	6	20	do.	do.	Do.
68	Fsh.	2	250	Charles Harleman	New York, N. Y.	9317 Avenue L (B.).
69	Frt.	2	26	Jesse Robinson	Wilmington, N. C.	Supply, N. C.
70	Oys.	2	36	J. L. Bradshaw	Newport News, Va.	Messick, Va.
71	Frt.	3	40	W. M. Miller	Jacksonville, Fla.	Crescent City, Fla.
72	Pas.	2	38	John F. Dey	Newark, N. J.	257 Lake Street.
73	Tow.	2	150	Carnegie Steel Co. (N. J.)	Pittsburgh, Pa.	Carnegie Building.
74	Tow.	2	150	do.	do.	Do.

<sup>1</sup> Formerly U. S. Navy subchaser 226.

Line No.	Official No.	Signal letters	Itig	Name of vessel	Tonnage		Register dimensions			When built	Where built	
					Gross	Net	Length	Breadth	Depth			
								Feet	Feet	Feet		
1	224533		Ga.s.	C. S. 3	36	21	64.0	16.3	5.0	1925	Clairton, Pa.	
2	221223		Ga.s.	C. A. Loockenman	35	23	58.7	17.8	5.5	1923	Compton, Md.	
3	126167		Ga.s.	C. A. Meister	19	5	54.6	13.5	6.0	1887	Grand Haven, Mich.	
4	127638		Ga.s.	C. B. Smith	30	20	52.9	12.0	6.0	1902	Everett, Wash.	
5	207451		Ga.s.	C. O. Co. No. 1	21	14	43.7	11.0	4.6	1910	Port Townsend, Wash.	
6	221351		Ga.s.	C. E. O.	10	6	39.0	11.8	2.6	1924	Houma, La.	
7	216722		Ga.s.	C. E. Wright	34	24	59.5	16.6	5.7	1918	Deltaville, Va.	
8	206780		Ga.s.	C. F. Miles	22	19	75.0	22.0	5.0	1909	Orlolo, Md.	
9	3941		Ga.s.	C. F. Russell	38	20	61.5	18.0	5.8	1902	do.	
10	126492		Ga.s.	C. F. Wahl	14	10	39.9	15.5	3.8	1888	Atlantic City, N. J.	
11	127339		Ga.s.	C. G. Smithers	9	6	44.0	14.0	3.0	1899	Cape Charles, Va.	
12	210715		Ga.s.	C. H. Delmas	30	10	60.5	14.4	6.0	1912	Passacoula, Miss.	
13	220006		Ga.s.	C. H. Foster	19	13	40.1	12.4	4.9	1920	Iwaco, Wash.	
14	126710		Ga.s.	C. H. Green	10	17	49.3	16.0	4.6	1891	Bayport, N. Y.	
15	221328		Ga.w.	C. H. King	32	20	63.5	16.0	3.8	1921	Paducah, Ky.	
16	209521		Ga.s.	C. H. M.	11	11	30.5	9.5	3.7	1907	Green Bay, Wis.	
17	127571		Ga.s.	C. H. Mallison	20	19	65.0	17.7	4.0	1901	Orlolo, Md.	
18	204941		Ga.s.	C. J. Peterson	36	17	62.8	20.4	5.2	1908	Greenwich, N. J.	
19	127732		Ga.s.	C. L. Bradford	30	13	56.8	10.6	4.8	1903	do.	
20	205095		Ga.s.	C. L. Faulkner	8	6	46.0	11.8	3.5	1908	Fairbanks, Md.	
21	208048		Ga.s.	C. M. B.	8	6	38.0	12.8	3.3	1905	Bay Shore, N. Y.	
22	222817		Ga.s.	O. M. Riffin	47	24	67.4	20.8	6.5	1923	Dorchester, N. J.	
23	216929		Ga.w.	O. O. Dupuy	25	17	60.0	13.2	2.0	1918	Plaquemine, La.	
24	225021		Ol. s.	C. O. Nichols	13	7	40.0	12.2	4.1	1925	West Norfolk, Va.	
25	214717		Ga.s.	C. P. Dey	23	16	50.0	17.0	4.2	1917	Southport, N. C.	
26	127058		Ga.s.	C. P. Garrott	10	10	42.0	8.0	3.7	1894	Bowlers, Va.	
27	201598		Ga.w.	C. R. Hull	14	14	52.0	12.5	2.5	1904	Vicksburg, Miss.	
28	127406		Ga.s.	C. R. Prouty	8	6	32.2	12.0	3.0	1899	Indianola, Tex.	
29	207302		Ga.s.	C. S. Soffeld	40	33	55.2	18.8	5.7	1910	Tottenville, N. Y.	
30	200637		Ga.s.	C. T. Herman	13	10	40.8	13.0	3.3	1903	Shallotte, N. C.	
31	225537		Ga.s.	C. V. O.	11	7	36.6	10.2	4.8	1926	Seattle, Wash.	
32	207669		Ga.s.	C. W. Drinnuk	11	8	52.5	9.5	3.4	1910	Deltaville, Va.	
33	127162		Ga.s.	C. W. Feddeman	9	6	45.5	14.5	3.2	1900	Dreka, Va.	
34	213158		Ga.s.	C. W. Hland	35	18	60.7	19.8	5.0	1915	Solomons, Md.	
35	220535		Ga.s.	C. W. Hopkins	20	9	49.2	12.6	4.6	1920	Poquoson, Va.	
36	207115		Ga.s.	C. W. Turner	14	10	55.4	12.0	4.0	1910	Duluth, Minn.	
37	213691		Ga.s.	C. and O.	8	6	27.5	9.4	3.2	1915	St. James, Mich.	
38	216110		Ga.s.	C. and D.	12	12	58.7	12.1	2.2	1918	Steubenville, Ohio.	
39	217159		Ga.w.	C. and G.	10	6	53.8	10.0	2.4	1918	East Steubenville, Ohio.	
40	216334		Ga.w.	C. R. P. A.	30	20	56.8	16.4	5.0	1918	Astoria, Ore.	
41	220319		Ga.s.	C. R. P. A. No. 2	27	15	59.5	15.1	4.0	1920	do.	
42	115439		Ga.s.	C. and B. Oampbell	31	13	53.8	19.4	5.5	1876	Marcus Hook, Pa.	
43	224773		Ga.s.	C. & T. Ferry	8	0	31.1	7.8	2.4	1925	Cloverport, Ky.	
44	126203		Ga.s.	C. W. & S. Peace	21	11	47.3	18.0	4.9	1884	Cedarville, N. J.	
45	211191		Ga.s.	C. Washington Colyer	43	41	61.0	19.2	5.6	1913	Morehead City, N. C.	
46	213877		Ga.s.	Cable	25	23	47.0	15.0	6.0	1916	Port Jefferson, N. Y.	
47	224883		Ga.s.	Cablegram	11	7	37.1	12.2	2.9	1924	Golden Meadow, La.	
48	213459		Ga.s.	Cabot Bros.	11	10	30.2	9.2	3.6	1915	Sturgeon Bay, Wis.	
49	213510		Ga.s.	Cabrillo	14	12	40.6	12.2	5.4	1915	San Diego, Calif.	
50	127443		Ga.s.	Cachalot	8	8	37.0	11.8	5.0	1900	Osterville, Mass.	
51	200397		Ga.s.	Cachalot	8	7	40.5	10.0	4.5	1901	Tiverton, R. I.	
52	3872		Ga.s.	Caddo	14	11	48.2	16.8	4.0	1901	Patchogue, N. Y.	
53	126114		Ga.s.	Caddle V.	7	6	31.0	13.3	3.4	1383	do.	
54	212617		Ga.w.	Caddo	21	20	60.8	16.0	2.7	1914	Shreveport, La.	
55	224716		Ga.s.	Cadillac	12	11	32.0	8.0	1.8	1925	Clarendon, Ark.	
56	127657		Ga.s.	Cesar	10	8	36.0	10.5	4.5	1902	Ballard, Wash.	
57	206056		Ga.s.	Calcito	13	9	43.0	13.3	4.0	1907	Lopez, Wash.	
58	214913		Ga.s.	Calendar	30	24	51.8	14.3	6.3	1917	Tacoma, Wash.	
59	214078		Ga.w.	Calhoun	6	6	41.5	7.9	2.8	1917	Calhoun, Ky.	
60	208181		Ol. s.	California	33	8	58.2	14.1	7.3	1910	San Francisco, Calif.	
61	212330		Ga.s.	California	29	20	50.5	14.5	6.1	1914	Tacoma, Wash.	
62	214358		Ga.s.	California	22	15	47.2	13.7	5.0	1915	Los Angeles, Calif.	
63	215513		Ga.s.	California	23	10	49.3	13.7	6.3	1917	San Francisco, Calif.	
64	222054	MDNF	Ol. s.	CALIFORNIAN	7,899	4,927	445.1	59.8	27.1	1922	Chester, Pa.	
65	21L532		Ga.s.	Calista D. Morrill	18	9	52.0	13.6	5.0	1912	Friendship, Me.	
66	126406		Ga.s.	Calla	41	32	60.1	22.6	4.4	1886	Bonfouca, La.	
67	127643		Ga.s.	Calumet	17	5	50.0	11.0	4.9	1902	Boothbay, Me.	
68	221620		Ga.s.	Calumet	24	20	47.5	13.4	4.9	1921	Calumet, Mich.	
69	207629		Ga.s.	Calypso	10	7	35.4	9.0	4.1	1908	Portland, Conn.	
70	210730		Ga.s.	Calypso	33	22	57.0	14.0	5.5	1912	Long Beach, Calif.	
71	205895		Ga.s.	Cambria	14	9	40.5	11.4	4.2	1908	Mount Vernon, Wash.	
72	225248		Ga.s.	Camel	6	5	33.7	10.2	2.0	1925	Chanvin, La.	
73	220481		Ga.s.	Camilla	11	7	60.5	10.7	2.9	1920	Portland, Ore.	
74	127546		Ga.s.	Campobello	24	14	63.4	16.5	6.0	1901	Lubeck, Me.	

1 Formerly ga. s. Bernadette.

1 Formerly schooner Sarah A. Melson.

Line No.	Service	Crew	Horse-power	Name of owner	Home port	Address of owner
1	Tow.	2	150	Carnegie Steel Co. (N. J.)	Pittsburgh, Pa.	Carnegie Building.
2	Frt.	2	48	C. A. Lookerman	Crisfield, Md.	Route 2.
3	Cod.	5	60	Eugene Lafont	Gloucester, Mass.	55 Mansfield Street.
4	Tow.	4	125	Peck Bros. Towing Co. (Wash.)	Seattle, Wash.	Everett, Wash.
5	Tow.	1	50	Chas. F. Gilbert	do.	East Seattle, Wash.
6	Fsh.	2	20	Constant Callahan	New Orleans, La.	Golden Meadow, La.
7	Frt.	1	35	J. T. Willett	Crisfield, Md.	W. Chesapeake Avenue.
8	Msc.	2	21	E. T. Rooks	Cape Charles, Va.	Cheriton, Va.
9	Fsh.	4	35	P. Laracy	Newport News, Va.	
10	Frt.	2	15	Jasper W. Mitchell	Machias, Me.	Millbridge, Me.
11	Frt.	2	24	George I. Quillen	Wilmington, Del.	Ocean View, Del.
12	Fsh.	0	30	Hibbs Fish Co. (Fla.)	Tampa, Fla.	St. Petersburg, Fla.
13	Frt.	1	35	Henry Foster	Astoria, Ore.	Iluaco, Wash.
14	Frt.	2	36	Abraham Sorenson	Perth Amboy, N. J.	Leuardo, N. J.
15	Frt.	8	30	A. N. Lewis	Nashville, Tenn.	Dover, Tenn.
16	Fsh.	2	15	Peter Lofave	Milwaukee, Wis.	Green Bay, Wis.
17	Misc.	1	24	E. R. Daniels	Elizabeth City, N. C.	Roanoke Island, N. C.
18	Frt.	8	20	John C. Peterson	Philadelphia, Pa.	Bridgton, N. J.
19	Ovs.	6	36	J. Wesley Roe	do.	Dorchester, N. J.
20	Frt.	1	30	P. A. Dameron	Reedville, Va.	Kemo, Va.
21	Misc.	1	40	Vincent Russo	New York, N. Y.	Freeport, N. Y.
22	Ovs.	6	50	Charles M. Riggin	Philadelphia, Pa.	Port Norris, N. J.
23	Frt.	3	20	P. V. Rome	New Orleans, La.	New Iberia, La.
24	Tow.	1	60	C. O. Nichols Bros. (Va.)	Norfolk, Va.	Bank of Commerce Building.
25	Frt.	2	25	Samuel A. Guilds	Charleston, S. C.	Mount Pleasant, S. C.
26	Frt.	2	20	George L. Smith	Reedville, Va.	Sharon, Va.
27	Tow.	5	25	C. R. Hull	Haton Rouge, La.	Vicksburg, Miss.
28	Fsh.	1	20	Guy E. Reynolds	Galveston, Tex.	Special delivery.
29	Frt.	3	80	James J. Murray	New York, N. Y.	109 Huntington Street (B.).
30	Frt.	2	20	J. W. Brooks	Wilmington, N. C.	
31	Fsh.	2	20	Carl Victor Carlson	Seattle, Wash.	1557 West Fifty-fourth Street.
32	Frt.	2	15	G. H. Jenkins	Reedville, Va.	Mount Holly, Va.
33	Frt.	2	16	J. E. Dennis	Norfolk, Va.	West Norfolk, Va.
34	Ovs.	3	36	Lee B. Myshew	Philadelphia, Pa.	Cedarville, N. J.
35	Frt.	2	30	John E. Snow	Newport News, Va.	Matoran, Va.
36	Frt.	3	45	Booth Fisheries Co. (Del.)	Duluth, Minn.	Lake Avenue.
37	Fsh.	2	15	Mike Cull	Grand Haven, Mich.	St. James, Mich.
38	Tow.	1	15	D. L. James Weber	Pittsburgh, Pa.	Cremo Street.
39	Tow.	1	16	F. M. Coates	Cincinnati, Ohio.	Reedsville, Ohio.
40	Fsh.	2	80	Columbia River Packers' Association (Oreg.)	Astoria, Oreg.	
41	Fsh.	3	60	do.	do.	
42	Ovs.	6	24	Philip Campbell	Philadelphia, Pa.	Newport, N. J.
43	Fer.	2	15	Thomas J. Lyons	Louisville, Ky.	Cloverport, Ky.
44	Ovs.	5	25	Andrew J. Bailey	Philadelphia, Pa.	Port Norris, N. J.
45	Pas.	2	75	Ocean Holding Corporation (N. Y.)	New York, N. Y.	143 Rensselaer Street (B.).
46	Frt.	2	43	F. L. Johanns	do.	Setauket, N. Y.
47	Fsh.	2	20	Samson Guldry	New Orleans, La.	Golden Meadow, La.
48	Pas.	2	12	Frank J. Crobot, sr.	Milwaukee, Wis.	Sturgeon Bay, Wis.
49	Fsh.	2	50	Laurie Massa	San Diego, Calif.	2327 Kettner Boulevard.
50	Pas.	1	15	F. W. Hersey	Newport News, Va.	Hampton, Va.
51	Fsh.	3	24	Edgar A. Gray	Newport, R. I.	Therion Four Corners, R. I.
52	Misc.	2	20	Merritt-Chapman & Scott Corporation (Del.)	New York, N. Y.	17 Battery Place.
53	Fsh.	1	20	Joseph Smith	do.	Patchogue, N. Y.
54	Tow.	1	50	Standard Lumber Co. (Ark.)	Memphis, Tenn.	Fine Bluff, Ark.
55	Tow.	1	20	Bob Martin	do.	Clarendon, Ark.
56	Fsh.	2	25	Abel Koskela	Juneau, Alaska	
57	Frt.	2	50	Tacoma & Rocho Harbor Line Co. (Wash.)	Seattle, Wash.	Roche Harbor, Wash.
58	Fsh.	8	40	Tony Pecarish	do.	Bellingham, Wash.
59	Pas.	3	15	John W. Watters	Louisville, Ky.	Calhoun, Ky.
60	Fsh.	1	100	Julius Lisman	New York, N. Y.	1430 Fifth-third Street.
61	Fsh.	5	45	Nick Hanson	Seattle, Wash.	Soulsbo, Wash.
62	Fsh.	3	50	Stephen Malcovich	Los Angeles, Calif.	San Pedro, Calif.
63	Frt.	5	50	Frank Larco	do.	Santa Barbara, Calif.
64	Frt.	41	4,500	American Hawaiian S. S. Co. (N. J.)	New York, N. Y.	39 Broadway.
65	Frt.	2	54	Rockland, Matineus & Criehaven Transportation Co. (Mo.)	Rockland, Me.	Main Street.
66	Frt.	4	40	Theodore Dendinger	New Orleans, La.	Madisonville, La.
67	Tow.	2	70	Consolidated Development & Engineering Co. (Fla.)	Jacksonville, Fla.	15 Julia Street.
68	Tow.	1	50	Calumet & Hecla Mining Co. (Mich.)	Marquette, Mich.	Calumet, Mich.
69	Frt.	1	20	John E. Austin	Hartford, Conn.	East Hartford, Conn.
70	Fsh.	3	90	Jas. H. Paschall	Los Angeles, Calif.	Avalon, Calif.
71	Fsh.	5	10	Prince Packing Co. (Wash.)	Seward, Alaska	Latonche, Alaska.
72	Fsh.	2	16	Marital Authement	New Orleans, La.	Chauvin, La.
73	Pas.	1	50	G. S. McCord	Portland, Oreg.	Kenon, Oreg.
74	Frt.	2	45	Alvin C. Runsdell	Eastport, Me.	Lubeck, Me.

<sup>1</sup> Formerly ga. s. Johanna W.

<sup>4</sup> Formerly ga. s. Blvalve.

Line No.	Official No.	Signal letters	Rig	Name of vessel	Tonnage		Register dimensions			When built	Where built
					Gross	Net	Length	Breadth	Depth		
1	208191		Ga. s.	Canadahta	13	9	44.9	12.1	4.8	1910	San Pedro, Calif.
2	221185		Ga. s.	Canary Blvd	24	14	62.8	16.0	4.5	1924	Amburg, Va.
3	212658		Ga. s.	Canco.	61	49	75.1	14.8	7.5	1918	Seattle, Wash.
4	210801		Ga. w.	Caney Fork	42	6	60.7	11.2	2.2	1912	Caney Fork, Tenn.
5	224983		Ga. p.	Canton-Meyer	27	27	60.0	18.0	3.1	1925	Canton, Mo.
6	202232		Ga. s.	Canvas Back	11	12	47.7	9.4	4.4	1898	Brooklyn, N. Y.
7	219946		Ga. s.	Cape Clear	18	12	41.1	11.3	5.2	1920	Seattle, Wash.
8	221520		Ga. s.	Cape Cod	81	27	104.3	14.9	8.3	1917	Bayonne, N. J.
9	207080		Ga. s.	Cape Pigeon	10	9	32.2	6.5	3.8	1904	Manistec, Mich.
10	217026		Ga. s.	Capella	7	6	30.0	7.7	3.5	1918	Seattle, Wash.
11	223891		Ol. s.	Capitol	148	91	68.8	23.7	8.1	1924	Docketon, Wash.
12	225084		Ol. s.	Capital	11	7	34.6	11.8	3.1	1925	Charvin, La.
13	201120		Ga. s.	Capitola	18	12	49.2	16.2	3.0	1904	New Baltimore, Mich.
14	219431		Ga. s.	Capit	9	7	37.7	9.5	2.6	1919	Houma, La.
15	201805		Ga. s.	Caprice	13	9	50.4	11.8	4.6	1905	Deatun, Wash.
16	5943		Ga. s.	Captain	21	17	54.3	17.7	4.0	1871	Bayport, N. Y.
17	127473		Ga. s.	Captain	14	13	50.0	16.0	3.3	1900	Greenport, N. Y.
18	214985		Ol. s.	Captain	15	6	41.6	12.0	5.3	1917	Beaumont, Tex.
19	215721		Ga. s.	Captain	45	37	70.5	10.6	5.4	1917	Morhead, N. C.
20	224070		Ga. s.	Capt. Adkins	12	8	57.3	10.2	2.5	1923	Alexandria Bay, N. Y.
21	223169		Ga. s.	Captain Barker (concrete)	259	176	94.1	25.0	11.9	1919	Vancouver, Wash.
22	219441		Ga. s.	Captain Bill	15	13	46.5	10.4	3.5	1910	Miami, Fla.
23	208473	LBTV	Ga. s.	CAPTAIN COLLIER	161	100	103.6	22.7	9.1	1911	Philadelphia, Pa.
24	127412		Ga. s.	Capt. Dan	9	7	30.8	12.4	3.0	1900	Stratford, Conn.
25	210072		Ga. s.	Capt. Dan H.	17	12	41.0	14.8	4.3	1912	do.
26	207333		Ol. s.	Captain Dlek	37	19	62.7	18.8	4.7	1910	Beaufort, N. C.
27	222898		Ga. s.	Capt. Guy	14	10	48.0	13.3	4.5	1923	Bay Shore, N. Y.
28	208599		Ga. s.	Capt. Hal	19	11	47.0	11.3	8.4	1911	Beaumont, Tex.
29	205430		Ga. s.	Captain Jack	14	14	47.6	11.0	8.4	1911	Orange, Tex.
30	113226		Ga. s.	Captain Joe	23	21	53.0	14.0	4.0	1901	Ocean Side, N. Y.
31	107514		Ol. s.	Capt. Joe H.	30	27	66.2	15.3	4.9	1899	East Boothbay, Me.
32	222398		Ga. s.	Capt. Johnson	48	38	95.4	18.4	4.4	1922	Wildwood, N. J.
33	204129		Ga. s.	Captain Low	9	7	36.2	13.0	3.5	1907	Ocean City, N. J.
34	209894		Ga. s.	Capt. Lyerly	14	13	47.8	15.2	4.5	1912	do.
35	211301		Ga. w.	Capt. Lyerly	20	8	62.0	14.0	3.0	1913	Gadsden, Ala.
36	218188		Ga. s.	Capt. Sam	7	6	37.5	8.5	3.4	1909	New Brunswick, N. J.
37	222839		Ol. s.	Captain William	65	34	76.8	16.6	9.7	1923	Wilmington, Calif.
38	200511		Ga. s.	Capt. Worden	12	8	47.5	11.0	4.0	1900	Seattle, Wash.
39	224413		Ol. s.	Capt. John Smith	64	13	60.5	24.2	8.5	1925	Battery Park, Va.
40	223779		Ol. s.	Capt. E. P. Parker	27	8	55.2	14.9	5.2	1921	Astoria, Ore.
41	209727		Ga. s.	Caredale I.	14	10	59.2	19.1	3.2	1912	Miami, Fla.
42	212315		Ga. s.	Caredale II.	11	8	38.6	9.9	3.8	1914	Atlantic, N. C.
43	210024		Ga. s.	Carena	22	9	53.7	13.3	4.9	1912	Boothbay Harbor, Me.
44	125844		Ga. s.	Caroy Suddler	19	15	53.0	15.7	4.6	1880	St. Michaels, Md.
45	201940		Ga. s.	Carlb.	14	13	44.4	13.6	5.1	1901	Coconut Grove, Fla.
46	127669		Ga. s.	Carl	7	7	36.3	12.0	2.3	1902	Beaufort, N. C.
47	210685		Ga. w.	Carl F.	9	8	55.8	10.2	2.0	1912	Hazel, Ohio.
48	213583		Ga. s.	Carl F.	23	16	48.1	18.3	4.1	1915	Bay St. Louis, Miss.
49	220109		Ga. s.	Carlless	7	5	37.6	10.8	2.8	1919	Stumpy Point, N. C.
50	127507		Ga. s.	Carlisle	15	10	43.0	10.8	5.1	1901	New Whitcom, Wash.
51	207691		Ga. s.	Carlisle	9	9	32.9	11.1	3.4	1910	Ketchikan, Alaska
52	214998		Ga. s.	Carlisle	81	55	80.8	20.0	4.9	1917	Bellingham, Wash.
53	210038		Ga. s.	Carlisle I.	31	23	51.6	14.9	0.1	1912	Tacoma, Wash.
54	214872		Ga. s.	Carlisle II.	57	47	54.1	19.9	5.7	1917	Bellingham, Wash.
55	214902		Ga. s.	Carlton	18	15	42.0	12.3	5.5	1917	Seattle, Wash.
56	126792		Ga. s.	Carlotta	6	5	29.1	12.2	3.5	1881	Charleston, S. C.
57	222233		Ga. s.	Carlton	18	12	51.0	13.4	4.3	1923	Crisfield, Md.
58	222445		Ga. s.	Carmella	14	11	43.2	8.8	4.3	1922	New Orleans, La.
59	211042		Ga. s.	Carmen	35	28	49.4	16.1	7.3	1913	Docketon, Wash.
60	208538		Ga. s.	Carnation	7	6	27.8	8.4	2.9	1903	Mantowoc, Wis.
61	221753		Ga. s.	Carola	12	8	44.4	9.1	4.5	-----	Unknown.
62	215445		Ga. s.	Carolen	27	18	46.5	13.5	6.4	1917	Tacoma, Wash.
63	126075		Ga. s.	Carolina	18	16	49.3	15.6	4.2	1882	Smyrna, N. C.
64	221697		Ga. s.	Carolina	80	45	62.5	10.3	7.0	1920	Elizabeth City, N. C.
65	127321		Ga. s.	Caroline	11	7	41.9	16.0	3.2	1899	Beneta, Calif.
66	205370		Ga. s.	Caroline	6	6	32.8	8.0	3.2	1907	Swansea, Mass.
67	209116		Ga. s.	Caroline	11	7	41.0	10.2	3.9	1911	Jugallston, Mich.
68	214187		Ga. s.	CAROLINE	23	20	61.3	10.5	3.0	1916	Grafton, Ill.
69	216312		Ga. s.	Caroline	109	65	107.2	19.1	6.6	1918	St. Marys, Ga.
70	221515		Ga. s.	Caroline	9	6	28.4	12.5	4.3	-----	Unknown.
71	225551		Ol. s.	Carolina	57	23	72.1	18.2	8.5	1926	Essex, Mass.
72	205481		Ol. s.	Caroline Vineyard	95	40	92.2	20.5	6.2	1908	Milford, Del.
73	204690		Ga. w.	Carolyn	12	12	51.0	13.6	3.0	1907	Madison, Ind.

1 Formerly U. S. Q. M. C. ga. s. Capt. Barker.

1 Formerly ga. s. W. H. B.

1 Formerly ga. s. Ramsden.

1 Formerly ga. s. Albion.

Line No.	Service	Crew	Horse-power	Name of owner	Home port	Address of owner
1	Tow.	2	75	Merritt-Chapman & Scott Corporation of California (Calif.).	Los Angeles, Calif.	First National Bank Building.
2	Oys.	2	25	V. H. Machen	Newport News, Va.	Mobjaek, Va.
3	Msc.	3	100	American Can Co. (Oreg.)	Seattle, Wash.	Railroad Avenue.
4	Tow.	4	32	H. E. Richardson	Nashville, Tenn.	Woodmont Boulevard.
5	Pas.	1	60	L. V. Barnett	St. Louis, Mo.	Canton, Mo.
6	Pas.	1	30	Clarence C. Wilson	Philadelphia, Pa.	126 South Front Street.
7	Fsh.	4	30	Pacific Fishing & Trading Co. (Wash.)	Seattle, Wash.	Pier 3.
8	Frt.	5	440	Bacon Transp. Co. (N. Y.)	New York, N. Y.	21 East Fortieth Street.
9	Fsh.	2	25	Albert Bjorkquist	Grand Haven, Mich.	Manistee, Mich.
10	Fsh.	1	8	John W. Bucknam	Seattle, Wash.	Colman Dock.
11	Frt.	12	100	Puget Sound Freight Lines (Wash.)	do.	Pier 3.
12	Fsh.	2	22	Edgar Bondwin	New Orleans, La.	Chanvin, La.
13	Frt.	1	40	Henry L. Peltier	Detroit, Mich.	Mount Clemens, Mich.
14	Oys.	1	12	Houma Packing Co. (La.)	New Orleans, La.	Houma, La.
15	Fsh.	2	40	Phillip Bler	Seattle, Wash.	Anacortes, Wash.
16	Fsh.	3	50	J. & J. W. Elsworth Co. (N. J.)	New York, N. Y.	Foot Pike Street.
17	Oys.	2	25	Sea Coast Oyster Co. (Conn.)	New Haven, Conn.	98 South Water Street.
18	Frt.	2	60	Sabino Ice Water & Towing Co.	Port Arthur, Tex.	
19	Fsh.	15	60	Portsmouth Fisheries Co. (N. C.)	Beaufort, N. C.	Morehead City, N. C.
20	Pas.	1	80	W. E. Adkins	Cape Vincent, N. Y.	Alexandria Bay, N. Y.
21	Tow.	4	240	Foss Co. (Wash.)	Seattle, Wash.	Holcom Dock, Ballard Station.
22	Pas.	1	27	Thomas H. Newman	Miami, Fla.	324 Southwest Sixteenth Avenue.
23	Trk.	12	75	Gulf Refining Co.	Port Arthur, Tex.	West Port Arthur, Tex.
24	Msc.	1	37	James Fyle	New York, N. Y.	Greenwood Landing, N. Y.
25	Frt.	2	32	James J. Murray	do.	27 India Wharf.
26	Fsh.	13	60	Taylor's Creek Fish Scrap & Oil Co. (N. C.)	Beaufort, N. C.	
27	Pas.	2	32	Claydon D. M. Davis	New York, N. Y.	Seaford, N. Y.
28	Frt.	3	35	C. A. McKinley & Sons	Port Arthur, Tex.	Beaumont, Tex.
29	Frt.	2	60	Wm. F. Burton	New Orleans, La.	Sulphur, La.
30	Pas.	3	50	William J. Burton	New York, N. Y.	1455 East Sixty-third Street (B.).
31	Pas.	2	60	Joseph A. Buekner	do.	3150 Ocean Avenue (B.).
32	Pas.	4	150	Thomas Johnson	Philadelphia, Pa.	Cape May, N. J.
33	Fsh.	1	10	John C. Van Essendelft	New York, N. Y.	West Sayville, N. Y.
34	Pas.	1	36	Lewis Risley	Philadelphia, Pa.	Ocean City, N. J.
35	Tow.	3	40	Kyle Cooperage Co. (Ala.)	Mobile, Ala.	Goldsden, Ala.
36	Frt.	2	30	Martin D. Thompson	Perth Amboy, N. J.	New Brunswick, N. J.
37	Tow.	2	300	Wilmington Transp. Co. (Calif.)	Los Angeles, Calif.	Wilmington, Calif.
38	Fsh.	2	16	D. J. Horgan	Noine, Alaska	
39	Pas.	3	60	A. F. Jester	Newport News, Va.	Smithfield, Va.
40	Tow.	2	110	W. W. Parker	Astoria, Oreg.	993 Franklin Avenue.
41	Pas.	2	75	Milton Carr	Key West, Fla.	Miami, Fla.
42	Msc.	1	14	Ralph Morris	Beaufort, N. C.	Atlantic, N. C.
43	Frt.	6	25	E. W. Brown Co. (Me.)	Portland, Me.	South Portland, Me.
44	Frt.	2	10	John T. Dolan	Baltimore, Md.	Rock Hall, Md.
45	Pas.	3	40	Christian Bernsten	Philadelphia, Pa.	Barnegat City, N. J.
46	Frt.	2	30	S. F. McCotter	Washington, N. C.	Vandemere, N. C.
47	Tow.	1	15	Pfaff & Smith Builders Supply Co. (W. Va.)	Pittsburgh, Pa.	Charleston, W. Va.
48	Oys.	2	40	Foster-Fountain Co. (La.)	Gulfport, Miss.	Illuxi, Miss.
49	Frt.	1	16	C. E. Payne	Manteo, N. C.	Stumpy Point, N. C.
50	Fsh.	1	30	Carl Holm	Ketchikan, Alaska	
51	Fsh.	1	10	Mark Williams	do.	
52	Frt.	3	50	Carlisle Packing Co. (Wash.)	do.	Oordova, Alaska.
53	Fsh.	7	50	do.	Seattle, Wash.	1108 L. C. Smith Building.
54	Fsh.	2	75	do.	do.	Do.
55	Fsh.	7	30	Axel Enquist	do.	Pierson, Wash.
56	Fsh.	2	13	Jas. A. Truesdell	Charleston, S. C.	Swallows Island, S. C.
57	Oys.	2	25	Wm. Wallace Evans	Crisfield, Md.	Ewell, Md.
58	Fsh.	2	20	William Voss	New Orleans, La.	Laftte, La.
59	Pas.	4	65	Wm. J. Neill	Ketchikan, Alaska	
60	Fsh.	2	9	Urbain Alile	Milwaukee, Wis.	Sturgeon Bay, Wis.
61	Pas.	2	40	Walter A. S. Littlefield	New York, N. Y.	New Rochelle, N. Y.
62	Fsh.	6	40	A. J. Anderson	Ketchikan, Alaska	
63	Pas.	4	40	R. B. Leland	Charleston, S. C.	McClellanville, S. C.
64	Frt.	2	65	M. L. Clark	Elizabeth City, N. C.	
65	Pas.	1	30	Antonio Brown	Sau Francisco, Calif.	Antioch, Calif.
66	Frt.	1	25	Elmer D. Young	Fall River, Mass.	Swans, Mass.
67	Msc.	1	36	Collins Lumber & Lumber Co. (Mich.)	Marquette, Mich.	Rapid River, Mich.
68	Pas.	1	45	Standard Oil Co. (Ky.)	Louisville, Ky.	
69	Fsh.	28	120	Wesley Robinson	Fernandina, Fla.	St. Marys, Ga.
70	Msc.	1	24	John H. Telschow	New York, N. Y.	College Point, N. Y.
71	Fsh.	12	60	Harry R. Clattenburg	Gloucester, Mass.	22 Bass Avenue.
72	Fsh.	30	200	Nassau Fertilizer & Oil Co. (Fla.)	Fernandina, Fla.	
73	Msc.	2	15	Ram Woodford	Nashville, Tenn.	Savannah, Tenn.

<sup>1</sup> Formerly U. S. Q. M. C. st. s. Capt. Worden.

Line No.	Official No.	Signal letters	Rig	Name of vessel	Tonnage		Register dimensions			When built	Where built
					Gross	Net	Length	Breadth	Depth		
							Feet	Feet	Feet		
1	207334		Ga. s.	Carolyn	14	14	42.0	13.3	4.6	1910	Charleston, S. C.
2	210493		Ol. s.	Carolyn	17	11	40.3	14.5	5.3	1919	Brunswick, Ga.
3	207393		Ga. w.	Carolyn W.	14	14	59.0	11.9	2.3	1910	Madison, Ind.
4	213780		Ga. s.	Carp	9	9	28.2	9.4	2.8	1912	Green Bay, Wis.
5	125741		Ga. s.	Carrie	28	23	78.4	15.3	3.4	1879	Espy, Pa.
6	126112		Ga. s.	Carrie	17	15	47.2	15.2	3.5	1883	Fish River, Alaska
7	206391		Ga. s.	Carrie	6	6	33.0	9.1	2.8	1909	Atlantic, N. C.
8	222393		Ga. s.	Carrie	12	10	31.9	10.8	4.1	1922	Sitka, Alaska
9	202938		Ga. s.	Carrie A.	7	6	34.0	11.0	3.0	1906	Seaford, N. Y.
10	101540		Ga. s.	Carrie B.	10	12	51.9	14.4	5.5	1882	Yarmouth, Me.
11	215251		Ol. s.	Carrie B.	12	9	35.5	11.8	3.6	1917	Charleston, S. C.
12	126972		Ga. s.	Carrie H.	5	5	29.2	9.5	4.6	1883	Brooksville, Me.
13	205852		Ga. s.	Carrie H.	11	10	33.0	12.7	4.0	1908	Norwalk, Conn.
14	213216		Ga. s.	Carrie H.	6	6	27.3	12.4	3.8	1914	Port Republic, N. J.
15	127159		Ga. s.	Carrie Coulbourn	24	16	63.2	16.5	4.9	1896	Orlolo, Md.
16	218051		Ga. s.	Carrie Emma	7	6	30.3	8.6	3.5	1914	Westville, N. J.
17	126205		Ga. s.	Carrie Leo	7	6	30.8	11.4	3.2	1884	Redbluff, Tex.
18	211822		Ga. w.	Carrie Lee	8	8	38.4	10.6	3.3	1913	Sallie Mines, Ill.
19	24220		Ga. s.	Carrie E. McClean	70	58	73.5	26.0	6.0	1851	Poughkeepsie, N. Y.
20	126523		Ga. s.	Carrie L. Shane	11	7	44.0	10.6	3.1	1884	Somerset County, Md.
21	126674		Ga. s.	Carrie L. Whiting	14	14	57.6	15.4	4.0	1890	Crab Island, Md.
22	5147	LP0D	Ga. s.	Carrie Dove	90	53	64.5	22.7	5.0	1864	San Francisco, Calif.
23	217374		Ol. s.	CARRISO	3,899	2,452	240.5	48.0	24.7	1918	Long Beach, Calif.
24	219536		Ga. s.	Carriro	9	6	38.0	9.1	3.8	1920	San Diego, Calif.
25	211350		Ga. s.	Carroll E.	5	6	29.0	8.3	3.8	1913	Little Suamico, Wis.
26	221810		Ga. s.	Casa Marina	11	7	37.6	9.5	3.9	1911	Portsmouth, N. H.
27	127554		Ga. s.	Casanova	14	11	46.4	12.0	4.3	1901	New York, N. Y.
28	223570		Ga. s.	Casarco No. 2	34	27	60.7	16.6	6.7	1912	Port Hawkesbury, Nova Scotia.
29	3060		Ga. s.	Cascade	21	14	47.0	12.5	4.4	1903	Seattle, Wash.
30	210620		Ga. s.	Cascade	8	7	28.0	8.0	3.0	1905	West De Pere, Wis.
31	218303		Ga. s.	Cascade	25	20	48.6	14.0	6.3	1917	Seattle, Wash.
32	217742		Ga. s.	Cascade	9	7	32.6	9.7	4.6	1919	do
33	213422		Ga. s.	Casco	12	8	38.0	13.1	4.1	1914	Macliasport, Me.
34	5280		Ga. s.	Cashier	21	10	48.5	16.5	4.7	1810	Cedarville, N. J.
35	218162		Ga. s.	Castor	8	6	33.8	10.1	4.6	1918	Lemola, Wash.
36	211447		Ga. s.	Catalina Flyer	14	10	52.0	10.0	4.0	1913	Long Beach, Calif.
37	210699		Ga. s.	Catarract	9	8	30.0	9.2	4.5	1906	Manitowoc, Wis.
38	216732		Ga. s.	Catarina	67	43	48.0	19.8	4.3	1888	San Francisco, Calif.
39	126387		Ga. s.	Catharine Davis	5	5	35.0	12.0	2.3	1886	Pocomoke City, Md.
40	126926		Ga. s.	Catharine E. Shores	10	9	52.5	14.2	3.2	1892	Orlolo, Md.
41	204460		Ga. s.	Catharine	10	5	35.0	11.3	3.0	1905	Deep Creek, Va.
42	212054		Ga. s.	Catharine	14	9	35.3	10.2	4.6	1914	Seattle, Wash.
43	222220		Ga. w.	Catharine	8	6	34.2	8.0	2.0	1922	Madison, Ind.
44	213699		Ol. s.	Catharine	159	77	120.0	25.2	12.4	1915	Essex, Mass.
45	223436		Ga. s.	Catharine	11	6	45.1	11.2	4.0	1923	Daro, Va.
46	225520		Ga. s.	Catharine	10	7	35.7	11.7	4.1	1923	St. Marys, Ga.
47	223642		Ga. s.	Catharine	12	8	35.2	11.5	5.4	1924	Somerset, Mass.
48	209106		Ga. s.	Catharine H.	7	6	26.0	8.5	3.0	1907	St. James, Mich.
49	223912		Ol. s.	Catharine C.	11	8	36.6	11.9	4.2	1924	Brunswick, Ga.
50	223358		Ga. s.	Catharine	23	9	46.5	14.0	5.8	1926	Newcastle, Me.
51	209916		Ga. s.	Catherine P.	22	7	47.0	14.9	6.4	1912	Thomaston, Me.
52	220083		Ga. s.	Catherine T.	8	6	33.4	13.9	2.9	1920	Poydras, La.
53	201004		Ol. s.	Catherine Burke	130	68	101.0	24.2	11.2	1904	Essex, Mass.
54	222399		Ga. s.	Catherine Cryer	12	6	41.4	11.0	5.5	1922	Los Angeles, Calif.
55	211254		Ga. s.	Catherin A. Butler	21	11	53.1	14.9	5.3	1913	Eastport, Me.
56	212236		Ga. s.	Catherin M. Butler	21	11	53.0	15.0	5.3	1914	do
57	224325		Ol. s.	Catherine M. Wedmore	37	25	56.3	18.2	6.0	1924	West Mystic, Conn.
58	224709		Ol. s.	Cathlamet	53	44	64.9	24.0	6.2	1925	Portland, Oreg.
59	127284		Ga. s.	Cathleen	16	11	46.0	16.5	4.0	1898	Smyrna, N. C.
60	212843		Ga. s.	Cathliner	14	13	38.2	14.3	3.8	1914	Mount Pleasant, S. C.
61	126464		Ga. s.	Cavaller	8	5	35.0	12.3	3.0	1887	Northumberland Co., Va.
62	200001		Ga. s.	Cavaller	8	6	30.0	9.7	4.7	1903	New Haven, Conn.
63	206641		Ga. s.	Cavaller	18	11	49.8	18.2	3.7	1909	Biloxi, Miss.
64	214779		Ga. s.	Cavaller	43	27	67.4	15.0	5.7	1910	New Orleans, La.
65	221266		Ga. s.	Caven Point	14	9	46.7	14.3	4.4	1920	Arverne, N. Y.
66	209149		Ga. s.	Cawyask	5	5	21.0	8.2	3.0	1910	High Island, Mich.
67	208997		Ga. s.	Cayuga	20	18	43.3	14.5	5.2	1911	Patchogue, N. Y.
68	210485		Ga. s.	Cecelia	6	5	31.6	8.5	2.0	1909	Tampa, Fla.
69	218095		Ga. s.	Cecelia M.	6	5	28.0	8.2	3.3	1914	West De Pere, Wis.
70	206375		Ga. s.	Cecil L.	13	6	37.3	14.3	5.5	1909	Eastport, Me.
71	127197		Ga. s.	Cecile	6	6	29.5	12.9	3.5	1897	Patchogue, N. Y.
72	207506		Ga. s.	Cedric	11	7	32.5	11.4	3.2	1910	Keyport, Wash.
73	213951		Ga. s.	Cedric	23	19	45.0	13.6	6.4	1916	Tacoma, Wash.

1 Formerly ga. s. (a) Vixen.  
(b) Libas.

1 Formerly ga. s. Thomas Jefferson.  
1 Formerly ga. s. Magunkook.

Line No.	Service	Crew	Horse-power	Name of owner	Home port	Address of owner
1	Frt.	2	15	Frank McCabo	Charleston, S. C.	114 Rutledge Avenue.
2	Fsh.	4	30	Brunswick Canning Co.	Brunswick, Ga.	
3	Msc.	2	25	Leland G. Banning	Cincinnati, Ohio.	1801 National Bank Bldg.
4	Fsh.	3	8	Louis A. Deterville	Millwaukee, Wis.	Green Hay, Wis.
5	Frt.	2	50	Frank Camp	Philadelphia, Pa.	Cape May Courthouse, N. J.
6	Oys.	2	12	James A. Bishop	Mobile, Ala.	Barnwell, Ala.
7	Msc.	1	12	Don Congleton	Beaufort, N. C.	
8	Fsh.	1	20	Leonhardt Fur Farms (Alaska)	Juneau, Alaska	
9	Pas.	1	25	Nelson Merritt, jr.	New York, N. Y.	Bellmore, N. Y.
10	Frt.	2	32	North Lubec Manufacturing & Canning Co. (Me.)	Eastport, Me.	North Lubec, Me.
11	Frt.	2	20	John A. Miller	Georgetown, S. C.	
12	Frt.	2	8	Emery S. Herrick	Belfast, Me.	Brooksville, Me.
13	Frt.	1	24	Frank F. Upson	New Haven, Conn.	111 Hallock Avenue.
14	Frt.	1	16	Charles Meeson	Philadelphia, Pa.	Forked River, N. J.
15	Frt.	2	12	Jeremiah Lewis	Cambridge, Md.	
16	Pas.	2	15	Jacob B. Beck	Philadelphia, Pa.	2038 North Howard Street.
17	Fsh.	2	7	Duncan Ruthven	Galveston, Tex.	Palacios, Tex.
18	Pas.	1	12	Louis Mull	St. Louis, Mo.	Shawneetown, Ill.
19	Frt.	2	50	James V. Davis	New York, N. Y.	Canarsie, N. Y.
20	Frt.	2	14	H. M. Blackwell	Baltimore, Md.	North East, Md.
21	Frt.	2	24	J. A. Willey	Cape Charles, Va.	Glass, Va.
22	Frt.	6	100	Delmer C. May	San Francisco, Calif.	Stockton, Calif.
23	Frt.	36	225	Oceanic Steamship Co. (Calif.)	do	215 Market Street.
24	Pas.	1	30	Star & Crescent Boat Co. (Calif.)	San Diego, Calif.	Foot Broadway.
25	Fsh.	3	15	Otto Marks	Milwaukee, Wis.	Big Saunlico, Wis.
26	Fsh.	2	30	Joseph M. Green	Key West, Fla.	1417 Pine Street.
27	Msc.	2	37	Lillian M. Schooley	Tampa, Fla.	St. Petersburg, Fla.
28	Fsh.	8	45	Gaetano Caliendo	New York, N. Y.	2766 West Sixteenth Street (B.)
29	Fsh.	4	30	William E. Harkleroud	Seattle, Wash.	Bluno, Wash.
30	Fsh.	3	8	Charles Grosse	Milwaukee, Wis.	Little Saunlico, Wis.
31	Fsh.	6	30	Harvey Rogers	Seattle, Wash.	Sebold, Wash.
32	Fsh.	2	16	George Solberg	do	Colman Dock, Wash.
33	Frt.	2	15	Carroll Beal	Machias, Me.	Millbridge, Me.
34	Oys.	6	18	Charles W. Johnson	Philadelphia, Pa.	Newport, N. J.
35	Fsh.	3	12	Sivert Rasmussen	Seattle, Wash.	Poulsbo, Wash.
36	Fsh.	1	100	Joseph McAfee	Los Angeles, Calif.	Avalon, Calif.
37	Msc.	2	20	Adolph Green Construction Co. (Wis.)	Milwaukee, Wis.	Green Bay, Wis.
38	Pas.	4	70	Naylor Bros.	San Diego, Calif.	3616 Curlew Street.
39	Msc.	2	12	J. C. Simmons	Charleston, S. C.	Exchange, S. C.
40	Frt.	2	16	J. E. Barnes	Reedville, Va.	Coles Point, Va.
41	Frt.	2	7	C. F. Martin	Norfolk, Va.	Messick, Va.
42	Fsh.	2	30	Frank van Loon	Seattle, Wash.	125 Second Avenue N.
43	Pas.	2	10	Freeman Brooks	Cincinnati, Ohio.	Dayton, Ohio.
44	Fsh.	26	100	Arehle A. McLeod	Gloucester, Mass.	7 Riggs Street.
45	Fsh.	1	20	J. W. Walnwright	Newport News, Va.	Dure, Va.
46	Msc.	2	24	E. S. DuBoso	Fernandina, Fla.	Box 136.
47	Fsh.	1	27	Demetrios G. Virgines	Newport, R. I.	67 Long Wharf.
48	Fsh.	2	10	Dennis D. Boyle	Grand Haven, Mich.	St. James, Mich.
49	Fsh.	2	24	Chatham Oyster Co. (Ga.)	Savannah, Ga.	40 West Bay Street.
50	Fsh.	3	45	Isaac C. Norton	Vineyard Haven, Mass.	Edgartown, Mass.
51	Fsh.	8	18	Nils Persson	Philadelphia, Pa.	Pleasantville, N. J.
52	Fsh.	1	10	Cuernarvon Canning Co. (La.)	New Orleans, La.	1720 Broadway Street.
53	Fsh.	20	120	Gorton-Pow Vessels Co. (Mass.)	Gloucester, Mass.	Rowe Square.
54	Plt.	1	50	City of Los Angeles (Calif.)	Los Angeles, Calif.	210 South Broadway.
55	Frt.	2	28	Charles E. Smith	Machias, Me.	Cutler, Me.
56	Frt.	2	36	Booth Fisheries Co. (Del.)	Eastport, Me.	Water Street.
57	Oys.	4	60	Charles K. Wedmore	New Haven, Conn.	44 Sixth Street.
58	Fer.	1	60	Cathlamet Ferry Co. (Oreg.)	Astoria, Oreg.	Cathlamet, Wash.
59	Frt.	1	10	B. B. Hallance	Elizabeth City, N. C.	Hatteras, N. C.
60	Oys.	2	14	F. H. Legere	Charleston, S. C.	Moutrieville, S. C.
61	Oys.	3	11	R. B. Balderson	Reedville, Va.	Lodge, Va.
62	Msc.	1	25	George A. Lane	New Haven, Conn.	846 Quinlup Avenue.
63	Fsh.	5	25	Luka Kullis	Gulfport, Miss.	Biloxi, Miss.
64	Tow.	2	150	Victor Camors	New Orleans, La.	1215 Napoleon Avenue.
65	Ten.	3	60	Lehigh Valley Railroad Co. (N. J.)	New York, N. Y.	143 Liberty Street.
66	Fsh.	2	8	Alexander Gondreau	Grand Haven, Mich.	Manistique, Mich.
67	Frt.	2	40	John R. Paschall	Newport News, Va.	Richmond, Va.
68	Tow.	1	10	W. A. Piner	Miami, Fla.	Care Waldoe-Dredging Co.
69	Fsh.	3	12	Carl Jorgensen	Milwaukee, Wis.	Detroit Harbor, Wis.
70	Frt.	4	16	William L. Carver	Jonesport, Mo.	
71	Msc.	1	8	Estate of Joshua H. Smalting	New York, N. Y.	Babylon, N. Y.
72	Fsh.	1	16	J. R. Henderson	Seattle, Wash.	Clifton Hotel.
73	Fsh.	5	35	Henrik J. Henriksen	Ketchikan, Alaska.	

<sup>1</sup> Formerly British ga. s. Casarco No. 2.

<sup>2</sup> Formerly ga. s. Blsmarck.

<sup>6</sup> Formerly Mexican ga. s. Catarina.

<sup>7</sup> Formerly ga. s. Onaway.

Line No.	Official No.	Signal letters	Rig	Name of vessel	Tonnage		Register dimensions			When built	Where built
					Gross	Net	Length	Breadth	Depth		
1	213791		Ga. s.	Cella M.	0	8	36.8	11.0	0.0	1915	Vinohaven, Mo.
2	209593		Ga. s.	Celt	43	29	62.6	15.8	7.2	1912	Seattle, Wash.
3	224020		Ga. s.	Celt	15	8	35.0	12.2	5.9	1925	Mystic, Conn.
4	209594		Ga. s.	Celt	58	39	72.0	17.0	7.5	1912	Seattle, Wash.
5	126064		Ga. s.	Celvina	6	0	33.0	10.5	3.2	1832	Grand Caillon, La.
6	125479		Ga. s.	Centennial	20	17	43.6	15.1	4.0	1876	Key West, Fla.
7	220337		Ga. w.	Central	21	14	56.4	12.4	2.6	1920	Springton, Ohio
8	201533		Ga. s.	Century	11	8	37.0	14.0	4.0	1904	Sobrante, Calif.
9	208417		Ga. s.	Ceres	36	24	64.0	15.7	5.2	1911	Anacortes, Wash.
10	216945	LMWT	Ol. s.	Cerro	490	259	155.0	25.4	12.0	1911	San Juan, P. R.
11	216930	LVBO	Ol. s.	Cethana	2,341	1,777	202.5	40.3	21.8	1918	Olympia, Wash.
12	208314		Ga. s.	Cetus	10	7	35.8	10.3	4.6	1910	Baltimore, Md.
13	209595		Ga. s.	Chacon	68	39	72.0	17.0	7.6	1912	Seattle, Wash.
14	215997		Ga. s.	Chacon	62	35	55.8	16.4	7.6	1918	Tacoma, Wash.
15	220367		Ga. s.	Chadwick	34	22	61.4	16.0	5.0	1920	Elizabeth City, N. C.
16	219331	LVBH	Ol. s.	Challamba	2,400	1,791	202.2	46.4	21.7	1918	Olympia, Wash.
17	141063		Ga. s.	Challenge	14	10	49.0	14.0	3.8	1890	Portland, Ore.
18	206420		Ga. s.	Challenge	12	7	37.1	18.5	2.0	1909	Bellingham, Wash.
19	211988		Ga. s.	Challenger	12	11	36.5	11.2	4.3	1914	Sturgeon Bay, Wis.
20	215661		Ga. s.	Challenger	9	8	29.5	9.2	3.5	1915	Oconto, Wis.
21	217003	LNDS	Ol. s.	CHALLENGER	7,560	5,764	410.0	56.0	29.0	1918	Alameda, Calif.
22	6488		Ga. s.	Champion	44	40	64.5	23.0	4.6	1907	San Francisco, Calif.
23	204713		Ga. s.	Champion	20	11	50.0	15.0	3.6	1907	Bayou Chalard, La.
24	206282		Ga. s.	Champion	14	11	46.4	11.0	4.2	1909	Boston, Mass.
25	214930		Ga. s.	Champion	12	10	48.4	12.7	3.6	1917	Cromanton, Fla.
26	223278		Ga. s.	Champion	19	8	53.7	14.9	4.0	1923	Biloxi, Miss.
27	225168		Ol. s.	Champion II	49	33	69.3	16.3	7.9	1925	Quincy, Mass.
28	212149		Ga. s.	Chancellor	20	14	38.2	12.0	5.6	1914	Seattle, Wash.
29	222295		Ga. s.	CHAP.	8	6	30.0	6.9	2.8	1922	St. Louis, Mo.
30	110801		Ga. s.	Charavi	14	10	62.9	13.5	4.8	1890	Greenport, N. Y.
31	211082		Ga. s.	Charles E.	10	7	33.2	8.5	4.0	1913	Palatka, Fla.
32	215622		Ol. s.	Charles F.	9	9	32.0	10.2	3.2	1915	Naubinway, Mich.
33	210427		Ga. s.	Charles K.	7	6	27.0	8.5	3.2	1909	Manitowoc, Wis.
34	223427		Ol. s.	Charles O.	28	11	53.7	14.3	5.4	1923	Mobile, Ala.
35	217957		Ol. s.	Charles P.	31	26	53.7	14.3	6.2	1919	Seattle, Wash.
36	127651		Ga. s.	Charles W.	50	46	75.5	27.0	5.6	1902	San Francisco, Calif.
37	207350		Ga. s.	Charles W.	37	25	64.2	15.4	6.5	1910	Doekton, Wash.
38	127494		Ga. s.	Charles Alfred	29	23	63.0	20.6	4.2	1900	Portland, Fla.
39	223668		Ga. s.	Charles Berry, sr.	48	22	67.0	21.1	5.7	1924	Dorchester, N. J.
40	216074	LJVD	Ol. s.	Charles Brower	599	325	146.0	38.0	13.7	1918	Alameda, Calif.
41	202612		Ga. s.	Charles Buckingham	16	11	48.0	18.1	3.3	1905	Biloxi, Miss.
42	127470		Ga. s.	Charles Redding, jr.	14	9	47.4	15.2	3.8	1900	do
43	225273		Ol. s.	Charles Richard	17	10	49.3	12.6	4.8	1925	Orange, Tex.
44	219892		Ga. s.	Charles Spencer	11	7	41.7	11.0	4.0	1920	Portland, Ore.
45	209142		Ga. s.	Chas. Truelson	14	9	41.1	11.1	5.1	1911	Tiburon, Calif.
46	224192		Ga. s.	Charles Wright	7	5	33.7	10.5	3.2	1924	Grasonville, Md.
47	127495		Ga. s.	Charles B. Mason	12	7	39.8	14.0	3.7	1900	Hopkins, Va.
48	224968		Ol. s.	Chas. E. Beckman	29	10	60.7	15.5	6.9	1925	Kennebunkport, Me.
49	223547		Ol. s.	Chas. E. Gray	13	9	34.7	12.4	4.0	1924	St. Marys, Ga.
50	126350		Ga. s.	Charles H. Davis	6	6	30.0	13.0	3.0	1890	Patchogue, N. Y.
51	127739		Ga. s.	Charles I. Cover	33	20	55.0	18.8	6.2	1903	Dorchester, N. J.
52	215203		Ga. s.	Charles L. Sterling	30	31	69.6	17.2	4.2	1917	Atlantic, N. C.
53	224803		Ol. s.	Charles M. Faucel	34	14	58.5	15.4	7.4	1925	Damariscotta, Me.
54	224450		Ol. s.	Charles M. Faucel II	23	16	49.6	13.3	5.6	1925	Winthrop, Mass.
55	224583		Ol. s.	Charles M. Faucel III	22	15	49.8	13.5	6.6	1925	do
56	225424		Ol. s.	Charles M. Faucel, jr.	29	12	59.0	15.2	7.1	1929	Damariscotta, Me.
57	127673		Ga. s.	Chas. S. Wallace	24	16	66.4	13.0	3.8	1902	Morehead City, N. C.
58	223520		Ga. s.	Chas. S. Wallace III	94	68	90.0	20.1	7.4	1923	do
59	127501		Ga. s.	Charles W. Lynde	66	67	84.0	20.6	5.4	1901	Patchogue, N. Y.
60	222368		Ga. s.	Charlesbank	11	7	39.2	10.8	4.0	1917	Boston, Mass.
61	223022		Ga. s.	Charlesbank II	14	9	49.8	13.0	3.8	1918	Brooklyn, N. Y.
62	220708		Ga. s.	Charley Ford	8	7	30.1	9.3	3.6	1920	Georgetown, S. C.
63	211741		Ga. s.	Charlie	29	17	63.4	16.9	4.2	1913	Lenoxville, N. C.
64	126588		Ga. s.	Charlie Ross	17	10	44.2	13.4	4.9	1877	Pembroke, Me.
65	220856	MCBF	Ol. s.	CHARLIE WATSON	1,769	998	250.0	37.0	10.7	1920	Oakland, Calif.
66	224250		Ol. s.	Charlie White	258	208	100.0	28.0	8.9	1924	Kingston, N. Y.
67	127071		Ga. s.	Charlotta	17	12	55.2	11.0	6.7	1895	Nyack, N. Y.
68	23041		Ga. s.	Charlott	49	33	60.4	19.2	6.9	1867	Jamesport, N. Y.
69	127117		Ga. s.	Charlotte	7	6	28.0	11.0	2.8	1896	Lemon Bay, Fla.
70	127701		Ga. s.	Charlotte	6	6	44.6	11.9	2.8	1902	Tighman, Md.
71	207614		Ga. s.	Charlotte	9	6	30.0	9.9	3.7	1910	Seattle, Wash.
72	214707		Ga. s.	Charlotte	23	16	54.0	15.7	6.1	1917	Crittenden, Va.
73	220876		Ga. s.	Charlotte	53	36	69.1	21.0	6.9	1920	Salisbury, Md.

1 Formerly ga. s. Surry Lumber Co. No. 1,  
 2 Formerly British ga. s. Chalamba  
 3 Formerly st. s. La Camas.  
 4 Formerly ga. s. H. M. Champlou,

5 Formerly ga. s. Rialto.  
 6 Formerly ga. s. Sunland.  
 7 Formerly ga. s. Anne J. Larsen.  
 8 Formerly ga. s. Carolyn Frances.



Line No.	Service	Crew	Horse-power	Name of owner	Home port	Address of owner
1	Fsh.	4	18	Erick G. Mattson.	New York	466 Forty-ninth Street.
2	Fsh.	2	75	Fidalgo Island Packing Co. (Me.)	Seattle, Wash.	Anacortes, Wash.
3	Fsh.	1	40	Edward G. Falg.	New York, N. Y.	White Plains, N. Y.
4	Fsh.	4	125	Fidalgo Island Packing Co. (Me.)	Seattle, Wash.	Anacortes, Wash.
5	Msc.	1	6	Ferdinand Chasson.	New Orleans, La.	
6	Frt.	9	35	Thompson Fish Co.	Key West, Fla.	1319 Duval Street.
7	Tow.	1	35	Central Towboat Co. (Ohio)	Cleveland, Ohio.	303 Rockefeller Building.
8	Pas.	1	16	F. E. Booth Co. (Calif.)	San Francisco, Calif.	110 Market Street.
9	Fsh.	2	80	Fidalgo Island Packing Co. (Me.)	Seattle, Wash.	Anacortes, Wash.
10	Frt.	15	250	Harold Stanfels Graham	San Juan, P. R.	Santurce, P. R.
11	Frt.	28	1,000	Pacific Motorship Co. (Me.)	Seattle, Wash.	1519 Railroad Avenue South.
12	Fer.	1	28	Texas Co. (Tex.)	Port Arthur, Tex.	
13	Fsh.	5	125	Fidalgo Island Packing Co. (Me.)	Seattle, Wash.	Anacortes, Wash.
14	Fsh.	3	125	Alaska Consolidated Canneries (Del.)	Ketchikan, Alaska	
15	Frt.	4	40	Thomas B. Hayman	Elizabeth City, N. C.	
16	Frt.	25	1,000	Pacific Motorship Co. (Me.)	Seattle, Wash.	1519 Railroad Avenue South.
17	Fsh.	2	50	Robinson Fisheries Co. (Wash.)	do.	Anacortes, Wash.
18	Frt.	1	12	Sig Arntzen	Nome, Alaska	
19	Tow.	2	28	United Fuel & Supply Co. (Mich.)	Detroit, Mich.	200 Free Press Building.
20	Fsh.	1	15	Joseph Melotte	Milwaukee, Wis.	Green Bay, Wis.
21	Frt.	37	3,000	Sun Shipbuilding & Dry Dock Co. (Pa.)	Philadelphia, Pa.	Finance Building.
22	Frt.	1	40	Alaska Codfish Co. (Calif.)	San Francisco, Calif.	15 Steuart Street.
23	Fsh.	1	50	Augustine A. Buras	New Orleans, La.	3123 De Sola Street.
24	Msc.	1	30	William J. Charaplan	Newport, R. I.	27 West Pelham Street.
25	Frt.	3	21	Ernest T. Sulzer	New York, N. Y.	2246 Kimball Street (B.).
26	Oys.	3	30	John Lullch	New Orleans, La.	137 Mural Street.
27	Pas.	1	110	William J. Champion	Newport, R. I.	1120 South J Street.
28	Fsh.	8	20	Arne M. Jangord	Tacoma, Wash.	5105 South J Street.
29	Pas.	1	40	Jewell S. Putnam	St. Louis, Mo.	1120 Morrison Avenue.
30	Pas.	2	65	Alexander Simpson	New York, N. Y.	Foot West One hundred and fifty-first Street.
31	Tow.	1	21	Murnan Shipbuilding Corporation (Del.)	Mobile, Ala.	Foot Texas Street.
32	Fsh.	2	14	George Frazier	Grand Haven, Mich.	Naubinway, Mich.
33	Fsh.	3	18	Alfred T. Sandus	Chicago, Ill.	Great Lakes, Ill.
34	Tow.	3	75	Lula Bertha Oswell	Mobile, Ala.	66 St. Michael Street.
35	Fsh.	2	65	Earl N. Ohmer	Petersburg, Alaska	
36	Frt.	2	60	Martin Schmidt	San Francisco, Calif.	1312 Fairfax Avenue.
37	Fsh.	3	55	Earl N. Ohmer	Petersburg, Alaska	
38	Frt.	1	14	J. R. Parish	Pensacola, Fla.	Valparaiso, Fla.
39	Oys.	3	50	William O. Berry	Philadelphia, Pa.	Port Norris, N. J.
40	Whl.	20	300	D. Llobes & Co. (Calif.)	San Francisco, Calif.	Post and Grant Avenue.
41	Fsh.	6	35	Daniel Campbell	New Orleans, La.	843 St. Charles Street.
42	Fsh.	6	10	E. E. Elmer	Gulfport, Miss.	Hilox, Miss.
43	Tow.	2	120	Wm. T. Burton	New Orleans, La.	Sulphur, La.
44	Tow.	1	40	Crown Willamette Paper Co.	Portland, Oreg.	Oregon City, Oreg.
45	Fsh.	1	30	John J. Connell	San Francisco, Calif.	3858 Twenty-fifth Street.
46	Msc.	1	12	Charles F. Hughes	Baltimore, Md.	Sallsbury, Md.
47	Frt.	1	28	John K. Colona	Cape Charles, Va.	Chincoteague, Va.
48	Fsh.	6	50	John J. Sater	Now Bedford, Mass.	52 Park Street.
49	Tow.	3	45	Gray Towing Co. (Ga.)	Brunswick, Ga.	
50	Msc.	1	12	William J. Still	New York, N. Y.	Sag Harbor, N. Y.
51	Oys.	6	45	Steelman R. Lee	Philadelphia, Pa.	Leesburg, N. J.
52	Frt.	1	30	R. R. Stone	Wilmington, N. C.	Corner Front and Water Streets.
53	Fsh.	6	60	Charles Fauci	Boston, Mass.	27 Northern Avenue
54	Fsh.	3	45	Vincenzo Bono	do.	41 Fleet Street.
55	Fsh.	5	45	Joseph Clampa	do.	Everett, Mass.
56	Fsh.	4	60	Bemie Palazzolo	do.	2 Land Place.
57	Fsh.	2	20	H. R. Breggars	Tampa, Fla.	Punta Gorda, Fla.
58	Fsh.	1	100	Wallace Fisheries Co. (N. C.)	Beaufort, N. C.	Moorehead City, N. O.
59	Frt.	2	50	George Jones	New York, N. Y.	Patchogue, N. Y.
60	Pas.	1	40	James P. Chadwick	Vineyard Haven, Mass.	Edgartown, Mass.
61	Pas.	2	40	Fred W. Esterhill	Boston, Mass.	106 Bultonwood Street.
62	Tow.	1	16	D. R. Nesmith	Georgetown, S. C.	
63	Frt.	3	30	Samuel A. Gullids	Charleston, S. C.	Mount Pleasant, S. C.
64	Frt.	2	20	Harold L. Gardner	Eastport, Mo.	Edmunds, Me.
65	Tnk.	27	1,100	Standard Oil Co. (Del.)	San Francisco, Calif.	225 Bush Street.
66	Frt.	4	300	Standard Oil Co. (N. J.)	New York, N. Y.	26 Broadway.
67	Pas.	3	80	P. W. Devondorf	Cape Vincent, N. Y.	Watertown, N. Y.
68	Fsh.	6	60	Wesley Robinson	Fernandina, Fla.	St. Marys, Ga.
69	Frt.	2	50	John B. Beach	Key West, Fla.	West Palm Beach, Fla.
70	Frt.	2	8	James R. Simms	Annapolis, Md.	Rock Point, Md.
71	Fsh.	2	16	R. Oosterhuis	Seattle, Wash.	Pier 1.
72	Frt.	1	32	W. B. Carney	Norfolk, Va.	Churebland, Va.
73	Wat.	2	42	Virginia Ehrman	Baltimore, Md.	900 East North Avenue.

<sup>6</sup> Formerly ga. s. Alex.

<sup>10</sup> Formerly ga. s. Charles Fauci.

<sup>11</sup> Formerly U. S. Navy ga. s. 2866

<sup>13</sup> Formerly U. S. Navy ga. s. 5044.

<sup>14</sup> Formerly sloop Sirocco.

Line No.	Official No.	Signal letters	Rig	Name of vessel	Tonnage		Register dimensions			When built	Where built
					Gross	Net	Length	Breadth	Depth		
1	214806		Ga. s.	Charlotte B.	71	40	74.7	18.0	7.8	1917	Seattle, Wash.
2	218506		Ga. s.	Charlotte B.	27	15	48.0	13.1	5.9	1919	Dockton, Wash.
3	223726		Ga. s.	Charlotte C.	13	10	34.5	10.0	4.7	1921	Sturgeon Bay, Wis.
4	222609		Ga. s.	Charlotte O.	19	13	37.1	16.0	5.4	1922	Brovort, Mich.
5	224957		Ga. s.	Charlton	9	6	41.6	10.8	2.3	1925	Vicksburg, Miss.
6	201245		Ga. s.	Charm	7	6	31.8	11.8	3.3	1904	Atlantic City, N. J.
7	211489		Ol. s.	Charm	42	36	75.0	11.6	4.6	1913	Prosper, Oreg.
8	127490		Ga. s.	Charmer	20	13	55.0	16.2	4.2	1901	Straits, N. C.
9	127324		Ga. s.	Chase	40	31	65.0	16.0	4.2	1898	Tampa, Fla.
10	224601		Ga. s.	Chasa	11	7	38.8	11.0	3.0	1921	Soldovia, Alaska
11	220612		Ga. s.	Chase No. 2	23	15	61.0	12.3	3.0	1920	Long Bottom, Ohio
12	218090		Ol. s.	Chaser	48	22	59.4	18.7	6.9	1910	Stapleton, N. Y.
13	214803		Ga. s.	Chatham	28	24	54.2	14.0	6.3	1917	Seattle, Wash.
14	220723		Ga. s.	Chatham	27	13	51.4	10.4	4.3	1908	Pittsburgh, Pa.
15	126947		Ga. s.	Chauncey Roy	10	8	44.0	10.0	2.4	1893	Beaufort, N. C.
16	204304		Ga. s.	Check	9	8	31.5	9.6	2.6	1907	Seattle, Wash.
17	127195		Ga. s.	Cheemaun	18	11	42.6	13.8	5.2	1897	Fall River, Mass.
18	201850		Ol. s.	Chelsea	98	67	112.0	23.0	5.4	1905	Pocomoko City, Md.
19	224464		Ol. s.	Chelsea	65	44	68.0	17.1	8.2	1925	Seattle, Wash.
20	208012		Ol. s.	Chemu	13	8	45.5	11.0	4.3	1910	do.
21	214636		Ga. s.	Cherle	28	14	40.9	14.6	4.6	1909	Orange, Tex.
22	117213		Ga. s.	Cherokee	25	17	65.0	15.3	5.0	1902	Scranton, Miss.
23	127481		Ga. s.	Cherokee	14	13	39.5	13.0	5.0	1900	Quincy Point, Mass.
24	127720		Ga. s.	Cherokee	13	11	64.2	11.0	2.2	1902	Miami, Fla.
25	207498		Ga. s.	Cherokee	13	11	44.0	14.3	4.3	1910	Rockaway Beach, N. Y.
26	218318		Ga. s.	Cherokee	13	10	42.6	11.3	2.9	1919	Smyrna, N. C.
27	223063		Ga. w.	Cherokee	14	14	62.5	11.8	2.5	1910	Knoxville, Tenn.
28	211944		Ga. s.	Cherry Grove	5	5	28.0	7.8	2.8	1908	West Sayville, N. Y.
29	5318		Ga. s.	Chesapeake	48	46	70.0	21.6	5.0	1857	Somerset County, Md.
30	204909		Ga. s.	Chesapeake	14	10	45.8	14.4	3.4	1906	Havro de Grace, Md.
31	224162		Ga. s.	Chesapeake	37	21	60.4	16.4	6.3	1924	San Diego, Calif.
32	127668		Ga. s.	Chester	53	31	61.9	19.3	5.8	1902	Cambridge, Md.
33	210364		Ga. w.	Chester	9	9	46.3	9.4	2.6	1912	Tyrone, Ky.
34	207547		Ga. s.	Chester A.	17	7	43.7	15.4	5.0	1910	Eastport, Me.
35	201845		Ga. s.	Chester A. Kennedy	19	13	41.4	14.6	7.6	1905	Portland, Me.
36	222811		Ga. s.	Chester T. Marshall	32	16	60.8	15.2	7.0	1923	East Hootonby, Me.
37	126165		Ga. s.	Chetowalk	8	7	32.0	13.0	3.3	1883	Bayport, N. Y.
38	223702		Ga. w.	Chivrolet	15	10	46.0	10.4	5.5	1914	Portsmouth, Va.
39	219040		Ga. w.	CHEVENNE	35	35	63.5	18.3	3.8	1911	Grafton, Ill.
40	202477		Ga. w.	Chicago	10	5	52.0	10.8	2.5	1905	Grand Isle, La.
41	215307		Ga. s.	Chicago	14	9	50.1	11.9	4.3	1917	Manitowoc, Wis.
42	210354		Ga. s.	Chicago Harbor No. 1	8	6	39.0	9.0	4.0	1912	Chicago, Ill.
43	210669		Ga. s.	Chicago Harbor No. 11	12	8	35.0	10.5	5.8	1912	do.
44	213387		Ga. s.	Chickagoff	44	30	57.3	14.5	8.0	1915	Seattle, Wash.
45	223568		Ga. s.	Chickaloon	44	30	59.4	15.3	6.4	1924	Tacoma, Wash.
46	213069		Ol. s.	Chickamauga	51	20	59.5	17.6	8.6	1915	Seattle, Wash.
47	203023		Ga. s.	Chickaree	14	9	74.0	12.0	2.4	1906	Tacoma, Wash.
48	223942		Ga. s.	Chickawa	14	10	38.4	10.3	3.4	1912	do.
49	210631		Ga. s.	Chickawana	31	21	55.4	12.9	5.1	1924	do.
50	205987		Ga. w.	Chicoc	14	10	40.1	12.0	3.0	1908	Patterson, La.
51	217649		Ga. s.	Chicola	17	13	46.3	11.2	5.2	1906	Poughkeepsie, N. Y.
52	126749		Ga. s.	Chief	9	9	32.0	16.0	4.4	1891	Wilmington, Del.
53	127350		Ga. s.	Chief	15	14	48.6	13.6	2.6	1899	Seymour's Point, Fla.
54	127748		Ga. s.	Chief	14	10	49.5	11.5	3.6	1903	Astoria, Oreg.
55	204994		Ol. s.	Chief	16	11	55.5	13.0	3.2	1907	Bellingham, Wash.
56	205526		Ga. s.	Chief	11	5	45.6	10.2	8.4	1908	Orange, Tex.
57	213686		Ga. s.	Chief	25	17	41.5	12.6	5.6	1915	Sturgeon Bay, Wis.
58	221570		Ga. s.	Chief	19	13	52.4	11.3	5.7	1911	Bayonne, N. J.
59	224802		Ga. s.	Chief	16	13	43.2	12.0	4.5	1925	Amburg, Va.
60	221098		Ga. s.	Chief III	10	7	38.8	12.4	2.9	1920	New Orleans, La.
61	224494		Ga. s.	Chief Seattle	12	8	37.8	10.2	5.5	1925	Seattle, Wash.
62	207316		Ga. s.	Chignik	12	8	48.0	12.2	3.0	1910	Astoria, Oreg.
63	127742		Ga. s.	Chilkoot	14	10	51.0	11.4	4.3	1903	do.
64	208481		Ga. s.	Chilkoot	41	28	60.6	15.8	5.8	1911	do.
65	216010		Ga. s.	Chimera	11	9	35.3	10.5	5.0	1918	Seattle, Wash.
66	214801		Ga. s.	Chinook	41	32	56.0	15.0	7.0	1917	Tacoma, Wash.
67	215510		Ga. s.	Chinook	20	13	41.0	13.2	4.8	1917	Cordova, Alaska
68	223826		Ga. s.	Chinook	13	10	11.5	13.0	4.0	1924	La Pointe, Wis.
69	211027		Ga. s.	Chipper	38	26	58.4	13.0	5.9	1913	New York, N. Y.
70	126549		Ga. s.	Chiquita	17	11	44.2	13.7	7.4	1888	Boston, Mass.
71	215023		Ga. s.	Chispa	32	30	55.1	19.0	4.6	1879	San Francisco, Calif.
72	34323		Ga. s.	Chlopeck No. 3	45	24	72.0	18.0	5.6	1899	Ballard, Wash.

<sup>1</sup> Formerly sloop Bossicus.

<sup>2</sup> Formerly st. s. Sadie.

<sup>3</sup> Formerly schooner Cambridge.

<sup>4</sup> Formerly U. S. Navy ga. s. 1299.

Line No.	Service	Crew	Horse-power	Name of owner	Home port	Address of owner
1	Fsh.	5	110	Libby, McNeill & Libby (Me.)	San Francisco, Calif.	Merchants Exchange Building.
2	Fsh.	3	30	A. S. Foster	Seattle, Wash.	2524 Eleventh Avenue West.
3	Pas.	2	18	Carl A. Christensen	Milwaukee, Wis.	Detroit Harbor, Wis.
4	Frt.	1	15	Edward S. Quay	Marquette, Mich.	St. Ignace, Mich.
5	Frt.	3	27	Wilson Hemingway, sr.	Baton Rouge, La.	Vicksburg, Miss.
6	Frt.	1	15	Frank Conover	Philadelphia, Pa.	Atlantic City, N. J.
7	Tow.	1	90	Shaver Transportation Co. (Oreg.)	Portland, Oreg.	180 Davis Street.
8	Frt.	1	30	C. D. Tolson	New Bern, N. C.	Swansboro, N. C.
9	Frt.	4	30	T. C. Crosland	Tampa, Fla.	Punta Gorda, Fla.
10	Pas.	1	22	Charles Emswiler	Seward, Alaska	
11	Tow.	1	25	William Smeeks	Cincinnati, Ohio	Longbottom, Ohio.
12	Wrk.	2	75	Merritt-Chapman & Scott Corporation (Del.)	New York, N. Y.	17 Battery Place.
13	Fsh.	7	50	Alaska Herring & Sardine Co. (Wash.)	Ketchikan, Alaska	Port Walter, Alaska.
14	Frt.	1	23	Gustave E. Werner	Pittsburgh, Pa.	Harmarville, Pa.
15	Mso.	1	13	Tar River Boat Club	Washington, N. C.	Greenville, N. C.
16	Pas.	1	20	M. M. Smith	Seattle, Wash.	Times composing room.
17	Fsh.	1	15	Jacob S. Willets	New York, N. Y.	New Rochelle, N. Y.
18	Frt.	7	100	Norfolk, Baltimore & Carolina Line (Va.)	Norfolk, Va.	
19	Fsh.	13	100	George Ehler	Seattle, Wash.	2224 Second Avenue.
20	Tow.	1	65	Joseph Reardon	do	462 Boston Street.
21	Msc.	2	40	Walter R. V. Lewis	New Orleans, La.	Jeanerette, La.
22	Tow.	3	240	Chas. M. Fozzard	Jacksonville, Fla.	Box 1621.
23	Pas.	1	40	John Applegate	Philadelphia, Pa.	North Wildwood, N. J.
24	Pas.	3	50	Hollywood Realty Co. (Fla.)	Miami, Fla.	Hollywood, Fla.
25	Frt.	1	45	Bay Ridge Operating Co. (N. Y.)	New York, N. Y.	34 Whitehall Street.
26	Frt.	1	8	J. B. Davis	Beaufort, N. C.	Smyrna, N. C.
27	Tow.	2	25	W. W. Holder	Chattanooga, Tenn.	Londr City, Tenn.
28	Msc.	1	12	Tracy E. Noe	New York, N. Y.	Babylon, N. Y.
29	Frt.	3	45	J. C. Ashley	Baltimore, Md.	Rock Hall, Md.
30	Fer.	1	32	Azarlah Robinson	New York, N. Y.	Bay Shore, N. Y.
31	Fsh.	4	60	Charles A. Landers	San Diego, Calif.	Box 604.
32	Frt.	3	58	Charles W. Kibler, Jr.	Baltimore, Md.	Chesterdown, Md.
33	Pas.	2	20	A. J. Nawlin	Louisville, Ky.	Red House, Ky.
34	Frt.	4	24	Brown-Willard Packing Co.	Portland, Me.	South Portland, Me.
35	Frt.	2	24	Willard Daggett Co.	do	Central Wharf.
36	Frt.	2	45	Consolidated Lobster Co.	Boston, Mass.	280 Northern Avonue.
37	Frt.	1	20	George C. Ackerly	New York, N. Y.	Patchogue, N. Y.
38	Frt.	2	170	Nicholas N. Peterson	do	29 Broadway.
39	Fer.	2	45	John A. Smith	Pembina, N. Dak.	Forest City, S. Dak.
40	Frt.	2	24	John Ludwig	New Orleans, La.	Grand Isle, La.
41	Pas.	2	20	Fred Weimer	Chicago, Ill.	2733 Ainslie Street.
42	Fsh.	2	50	George McClusky	do	627 West Forty-third Street.
43	Pas.	2	50	City of Chicago (Ill.)	do	City Hall.
44	Pas.	2	125	Chlehgoff Development Co. (Wash.)	Juneau, Alaska.	
45	Tow.	2	115	Bernard Len	Seattle, Wash.	Stanwood, Wash.
46	Tow.	6	240	Pacific Tow Boat Co. (Wash.)	do	Pier 1.
47	Pas.	2	50	Earl F. Grahn	do	Brownsville, Wash.
48	Pas.	1	48	M. P. Riggs	Tacoma, Wash.	1112 South Tacoma Avenue
49	Pas.	3	35	San Juan Transportation Co. (Wash.)	Seattle, Wash.	Friday Harbor, Wash.
50	Tow.	2	25	F. B. Williams Cypress Co. (La.)	New Orleans, La.	Patterson, La.
51	Tow.	2	32	J. Howard Johnson	Crisfield, Md.	Sallsbury, Md.
52	Pas.	1	27	Edward Rao	New York, N. Y.	North Beach, N. Y.
53	Msc.	2	15	S. S. Goffin	Jacksonville, Fla.	1426 Laura Street.
54	Frt.	1	30	Thomas Nelson	Astoria, Oreg.	Hammond, Oreg.
55	Tow.	2	80	Ketchikan Spruce Mills (Alaska)	Ketchikan, Alaska	
56	Tow.	3	40	Luteher & Moore Lumber Co. (Tex.)	Port Arthur, Tex.	Orange, Tex.
57	Fsh.	4	60	Allen M. Eales	Port Huron, Mich.	Alpena, Mich.
58	Pli.	2	150	State Conservation Commission	New York, N. Y.	Times Building.
59	Frt.	2	24	R. A. Davis	Newport News, Va.	Urbanna, Va.
60	Pas.	3	24	William Schule	New Orleans, La.	828 Lesseps Street.
61	Fsh.	2	16	B. H. Jensen	Seattle, Wash.	1200 Westlake Avenue N.
62	Fsh.	1	50	Columbia River Packers Association (Oreg.)	Astoria, Oreg.	252 Front Street.
63	Fsh.	1	50	George T. Myers	Juneau, Alaska	Chatham, Alaska.
64	Fsh.	5	75	Alaska Consolidated Canneries (Del.)	Ketchikan, Alaska	
65	Fsh.	2	20	O. B. Kalvick	Seattle, Wash.	7512 Thirty-third Avenue NW.
66	Fsh.	7	50	Anton Mardesich	do	Bellingham, Wash.
67	Fsh.	1	20	Carlisle Packing Co. (Wash.)	Cordova, Alaska	
68	Pas.	2	36	Leonard Seiberger	Duluth, Minn.	La Pointe, Wis.
69	Frt.	2	65	William Myers	New York, N. Y.	170 Sound View, N. Y.
70	Msc.	1	35	George Jefferies	do	
71	Frt.	2	20	Matt J. Walsh	Los Angeles, Calif.	San Pedro, Calif.
72	Msc.	1	40	Charles Sinclair	Juneau, Alaska	

<sup>5</sup> Formerly ga. s. Skoda.

Line No.	Official No.	Signal letters	Rig	Name of vessel	Tonnage		Register dimensions			When built	Where built
					Gross	Net	Length	Breadth	Depth		
1	216707	LMJG	Ol. s.	CROCTAW	350	269	145.0	23.3	12.0	1918	Jacksonville, Fla.
2	212891		Ga. s.	Chomly	53	36	60.5	18.5	7.8	1915	Docket, Wash.
3	224185		Ga. s.	Chowan	18	11	54.3	13.8	3.5	1924	Glass, Va.
4	126208		Ga. s.	Christeen	11	10	38.4	15.1	3.0	1883	Glenwood, N. Y.
5	4943		Ga. s.	Christian D. Emson	56	53	67.3	22.6	5.8	1866	Keyport, N. J.
6	126353		Ga. s.	Christiana	32	31	64.9	13.0	5.1	1874	Chicago, Ill.
7	125777		Ga. s.	Christiana	5	5	20.0	11.4	2.5	1874	Staten Island, N. Y.
8	221822		Ga. s.	Christiana	7	6	32.2	10.5	3.6	1917	Lavallette, N. J.
9	212419		Ol. s.	Christie R.	12	8	36.9	10.6	5.1	1914	Seattle, Wash.
10	127686		Ga. s.	Christie A. Cox	35	16	56.1	17.5	7.0	1902	East Boothbay, Me.
11	223794		Ga. s.	Christine II.	8	5	31.8	9.6	4.3	1924	Tacoma, Wash.
12	126321		Ga. s.	Christopher	13	9	43.4	11.2	4.5	1888	Brewer, Me.
13	210699		Ga. s.	Chnekle	44	20	58.0	16.0	3.7	1920	Vicksburg, Miss.
14	121012		Ga. s.	Chukotsk	130	89	92.8	20.6	10.1	1916	Seattle, Wash.
15	214287		Ga. s.	Chum	9	6	32.3	10.6	3.9	1914	San Diego, Calif.
16	215511		Ga. s.	Chum	20	13	41.0	13.2	4.8	1917	Cordova, Alaska
17	224438		Ga. s.	Chum	9	6	31.9	9.7	5.2	1925	Tacoma, Wash.
18	220416		Ga. s.	Chummer II.	11	7	37.4	11.2	4.1	1920	Bayonne, N. J.
19	219433		Ga. s.	Chummy	14	9	41.0	9.0	3.0	1920	Ketchikan, Alaska
20	221708		Ga. s.	Cico	79	33	104.8	14.8	8.0	1918	Kingston, N. Y.
21	207524		Ga. s.	Chinra	26	18	53.7	14.7	4.5	1910	Anacortes, Wash.
22	127445		Ga. s.	Chichona	10	7	34.7	11.6	5.7	1903	Bristol, Me.
23	221137		Ga. s.	Chinchatti	8	6	32.5	10.8	2.8	1924	Houma, La.
24	77299		Ga. s.	Cinco	15	14	48.0	16.2	4.1	1898	Toms River, N. J.
25	201947		Ga. w.	Circle A.	13	13	55.0	10.0	2.0	1905	Madison, Ind.
26	209678		Ga. s.	City of Blaine	39	26	55.9	13.3	6.4	1912	Blaine, Wash.
27	222569		Ga. s.	City of Brockton	17	11	39.4	18.4	2.8	1922	Brockton, Mont.
28	212721		Ga. s.	City of Chicago 15	11	10	49.8	12.0	2.6	1914	Huron, Ohio
29	223437		Ga. s.	City of Crisfield	31	21	59.4	16.6	5.2	1923	Deltaville, Va.
30	222876		Ga. s.	City of Edmonds	49	38	56.9	20.5	6.8	1923	Clinton, Wash.
31	126976		Ga. s.	City of Everett	8	8	31.1	11.1	5.8	1893	Waldoboro, Me.
32	221188		Ga. s.	City of Everglades	93	74	82.1	20.5	5.6	1921	Fort Myers, Fla.
33	222367		Ga. s.	City of Henderson	10	8	39.8	8.8	3.2	1922	Henderson, Ky.
34	126259		Ga. s.	City of Key West	13	9	41.3	14.3	3.5	1884	Key West, Fla.
35	222819		Ol. s.	City of Kingston	66	45	60.6	22.1	8.5	1923	Docket, Wash.
36	218410		Ga. s.	City of Los Angeles Fire Boat No. 1.	39	26	59.3	17.7	7.5	1919	Los Angeles, Calif.
37	127493		Ol. s.	City of Naples	20	14	49.3	12.8	4.7	1900	Marco, Fla.
38	224031		Ga. s.	City of Natchez	9	6	44.8	8.7	2.6	1920	Naples, La.
39	126991		Ga. s.	City of New Orleans	12	8	42.4	12.7	3.7	1893	Biloxi, Miss.
40	209014		Ga. s.	City of Ocala	20	17	44.9	12.7	3.5	1912	Silver Springs, Fla.
41	216684		Ga. w.	City of Odd	15	15	49.0	9.0	2.7	1918	Frankfort, Ky.
42	218929		Ga. s.	City of Palermo	10	7	41.9	13.5	3.1	1913	Cut Off, La.
43	225366		Ol. s.	City of Palms	31	20	61.8	20.0	2.7	1926	Jacksonville, Fla.
44	215019		Ga. s.	City of Poplar	18	12	49.6	19.6	2.8	1917	Poplar, Mont.
45	205437		Ol. s.	City of Port Orchard	48	45	62.7	16.1	3.2	1908	Port Orchard, Wash.
46	211654		Ol. s.	City of Ridgefield	59	56	65.0	15.3	4.6	1916	Ridgefield, Wash.
47	126218		Ga. s.	City of Rome	8	8	41.3	13.0	3.4	1884	New Orleans, La.
48	222113		Ga. w.	City of Springfield	41	35	64.7	16.4	3.0	1922	Springfield, S. Dak.
49	223660		Ol. s.	City of Stellacom	131	87	91.2	26.6	9.8	1924	Olg Harbor, Wash.
50	211077		Ga. s.	Chahowyn	9	6	30.3	9.6	5.4	1913	Coupeville, Wash.
51	203674		Ga. s.	Chaire	21	11	54.2	14.0	3.6	1906	Marco, Fla.
52	220748		Ga. s.	Chairo	38	19	60.8	15.7	7.0	1914	Kearney, N. J.
53	216884		Ga. s.	Chairo II.	9	8	36.7	9.0	3.7	1912	Wilkes-Barre, Pa.
54	127722		Ga. s.	Chan	14	10	49.4	11.5	3.6	1902	Astoria, Oreg.
55	203913		Ga. s.	Chan	12	8	35.0	10.5	4.5	1907	Tacoma, Wash.
56	209784		Ga. s.	Chara	8	6	32.2	9.4	3.3	1904	Astoria, Oreg.
57	204785		Ga. s.	Chara	19	13	50.0	15.8	5.1	1907	Atlantic City, N. J.
58	206384		Ga. s.	Chara	9	6	32.8	9.8	4.4	1909	Tacoma, Wash.
59	207055		Ga. s.	Chara	8	6	30.0	9.1	3.6	1908	Traverse City, Mich.
60	209883		Ga. s.	Chara	19	13	46.0	12.3	5.5	1912	Anacortes, Wash.
61	212205		Ga. s.	Chara	26	21	41.0	12.3	5.8	1914	Truyston, Wash.
62	212468		Ga. s.	Chara	6	6	23.0	7.0	3.3	1911	Mantowoc, Wis.
63	216248		Ga. s.	Chara	12	10	35.2	10.6	4.7	1916	Seattle, Wash.
64	220135		Ga. s.	Chara	8	5	35.1	9.2	3.0	1912	Irvinton, N. J.
65	221216		Ga. s.	Chara	17	11	40.0	15.0	3.8	1921	Falmonth, Me.
66	205525		Ga. s.	Chara B.	9	8	34.0	11.1	4.1	1907	Ocean City, N. J.
67	209011		Ga. s.	Chara B.	13	9	41.0	11.0	6.0	1910	Stockholm, Wis.
68	221140		Ga. s.	Chara C.	18	12	39.7	10.8	4.5	1921	Sturgeon Bay, Wis.
69	213548		Ga. s.	Chara D.	6	5	29.0	9.3	2.9	1909	Woodmere, N. Y.
70	127259		Ga. s.	Chara J.	12	7	41.4	17.5	3.5	1898	Hungary Creek, Va.
71	201537		Ga. s.	Chara J.	7	5	20.4	12.0	3.3	1898	Ballard, Wash.
72	215767		Ga. s.	Chara K.	9	7	34.8	9.0	4.7	1917	Seattle, Wash.

<sup>1</sup> Formerly ga. s. C. P. Connors.  
<sup>2</sup> Formerly ga. s. Tyoe.

<sup>3</sup> Formerly U. S. Navy subhaser 425.  
<sup>4</sup> Formerly ga. s. John E. Mehrer II.

Line No.	Service	Crew	Horse-power	Name of owner	Home port	Address of owner
1	Tnk.	5	300	Gulf Refining Co. (Tex.)	Port Arthur, Tex.	
2	Fsh.	4	120	Alaska Consolidated Canneries (Del.)	Ketchikan, Alaska	
3	Frt.	2	38	H. K. Billups	Newport News, Va.	Motoran, Va.
4	Msc.	1	20	Mary Cullen Bond	New York, N. Y.	Southold, N. Y.
5	Frt.	3	45	Fred B. Hoyer	do.	West New Brighton, N. Y.
6	Frt.	4	40	H. W. Jeffers	Millwaukee, Wis.	Sturgeon Bay, Wis.
7	Frt.	1	18	F. C. Altrock	Norfolk, Va.	Willoughby Beach, Va.
8	Fsh.	6	20	Otto M. Peterson	Philadelphia, Pa.	Chadwick, N. J.
9	Tow.	1	45	Cary Davis Tug & Barge Co. (Wash.)	Seattle, Wash.	Pier A.
10	Fsh.	8	48	Mary E. Brown	Gloucester, Mass.	77 Friend Street.
11	Fsh.	1	12	C. Pederson	Tacoma, Wash.	624 East Wright Avenue.
12	Frt.	2	30	G. F. Mansfield	Machias, Mo.	Jonesport, Me.
13	Tow.	2	80	Vicksburg Cooperage Co. (Miss.)	Baton Rouge, Miss.	Vicksburg, Miss.
14	Frt.	9	140	Olaf Swenson	Seattle, Wash.	1210 Western Avenue.
15	Fsh.	1	20	Nick Marinkovich	Los Angeles, Calif.	San Pedro, Calif.
16	Fsh.	2	20	G. H. Gunderson	Seattle, Wash.	Poulsbo, Wash.
17	Fsh.	3	16	Peder Sath	Ketchikan, Alaska	
18	Msc.	1	30	Fred A. Crane	New York, N. Y.	Bayonne, N. J.
19	Fsh.	2	20	North Pacific Trading & Packing Co. (Calif.)	Juneau, Alaska	Klawock, Alaska
20	Frt.	6	150	Consumers Ice Co.	Crisfield, Md.	Dock Street.
21	Fsh.	2	80	Pldalgo Island Packing Co. (Me.)	Seattle, Wash.	Anacortes, Wash.
22	Fsh.	4	10	Albert Swift	Norfolk, Va.	728 Woods Avenue.
23	Fsh.	2	14	Camille Guldry	New Orleans, La.	Cut Off, La.
24	Pas.	1	18	Edward H. Berke	Philadelphia, Pa.	Atlantic City, N. J.
25	Tow.	4	20	Joseph C. Rider	Evansville, Ind.	Water Street.
26	Fsh.	4	85	Petersburg Packing Co. (Wash.)	Seattle, Wash.	L. C. Smith Building.
27	Frt.	2	40	L. T. M. Armstrong	Great Falls, Mont.	Brockton, Mont.
28	Pas.	1	40	Laurance F. Northrup	Chicago, Ill.	2004 Larrabee Street.
29	Frt.	2	36	Clifton Evans	Crisfield, Md.	Ewell, Md.
30	Fer.	3	80	Sound Ferry Lines (Wash.)	Seattle, Wash.	Kingston, Wash.
31	Cod.	6	12	Interstate Fish Corp. (N. Y.)	Gloucester, Mass.	Rockport, Mass.
32	Frt.	4	100	Florida Railroad & Navigation Corp. (Fla.)	Tampa, Fla.	Everglades, Fla.
33	Pas.	3	20	Henderson Ferry Co. (Ky.)	Louisville, Ky.	Henderson, Ky.
34	Tow.	1	50	Florida East Coast R. R. Co. (Fla.)	St. Augustine, Fla.	
35	Fer.	3	75	J. Howard Payne	Seattle, Wash.	5222 Palatine Avenue.
36	Frb.	7	110	City of Los Angeles (Calif.)	Los Angeles, Calif.	
37						
38	Fsh.	3	75	Standard Dredging Co. (N. J.)	New York, N. Y.	Woolworth Building.
39	Oys.	2	18	Rapides Fish Market (La.)	New Orleans, La.	Alexandria, La.
40	Pas.	3	40	Blaz Antiech	do.	Buras, La.
41	Pas.	2	16	C. (Ed.) Carmichael	Jacksonville, Fla.	Ocala, Fla.
42	Oys.	3	20	B. C. Hateman	Pittsburgh, Pa.	Point Marion, Pa.
43	Pas.	16	92	J. J. Gallour	New Orleans, La.	Cut Off, La.
44	Fer.	2	50	Fort Myers & Atlantic Navigation Co. (Fla.)	Tampa, Fla.	Fort Meyers, Fla.
45	Pas.	2	45	Doit A. Marlin	Great Falls, Mont.	Poplar, Mont.
46	Tow.	1	55	Horluck Transportation Co. (Wash.)	Seattle, Wash.	Port Orchard, Wash.
47	Pas.	1	15	H. E. Noble	Portland, Ore.	316 Lumberman's Bldg.
48	Fer.	2	26	Walter H. Hartman	New Orleans, La.	Lake Charles, La.
49	Pas.	5	200	Patrick McGoldrick	Pembina, N. Dak.	Springfield, S. Dak.
50				Skansto Shipbuilding & Transportation Co. (Wash.)	Tacoma, Wash.	Olg Harbor, Wash.
51	Frt.	1	10	Edwin Akerberg	Seattle, Wash.	Bellingham, Wash.
52	Fsh.	1	10	W. D. Coller	Key West, Fla.	Marco, Fla.
53	Pas.	4	75	Harry Berlin	New York, N. Y.	Brooklyn, N. Y.
54	Pas.	1	12	Edith A. Thayer	do.	Babylon, N. Y.
55	Frt.	1	32	Henry Spoon	Seattle, Wash.	Aberdeen, Wash.
56	Fsh.	2	10	Albert H. Hanson	do.	401 Second Avenue W
57	Pas.	2	20	Libby, McNeill & Libby (Me.)	Unalaska, Alaska	Nushagak, Alaska
58	Fsh.	9	20	Estate of Alex Axelson	Philadelphia, Pa.	Angelen, N. J.
59	Fsh.	3	20	Andrew K. M. Haran	Seattle, Wash.	1912 East Columbia Street.
60	Fsh.	2	20	John Haurath, jr.	Grand Haven, Mich.	Frankfort, Mich.
61	Fsh.	7	27	Alaska Consolidated Canneries (Del.)	Ketchikan, Alaska	
62	Fsh.	7	27	Hooth Fisheries Co. (Del.)	Seattle, Wash.	Marlon Building.
63	Fsh.	2	12	Peter Benson	Millwaukee, Wis.	Oconto, Wis.
64	Fsh.	1	16	Peter Brown	Juneau, Alaska	Yakutat, Alaska
65	Frt.	1	14	Peter Ivar Larsen	New York, N. Y.	521 Sixty-first Street (B.).
66	Frt.	2	14	J. A. Whitney	Portland, Me.	Falmouth, Me.
67	Pas.	1	20	William Gates	Philadelphia, Pa.	Newport, N. J.
68	Tow.	1	20	Frain-Colton Contracting Co. (Mo.)	St. Louis, Mo.	Merehants Laclede Building.
69	Fsh.	4	30	John W. Cornell	Millwaukee, Wis.	Detroit Harbor, Wis.
70	Oys.	1	16	Emery Dexeey	New York, N. Y.	Lynbrook, N. Y.
71	Oys.	1	10	J. D. Hansford	Newport News, Va.	Williamsburg, Va.
72	Msc.	1	9	Joseph Wehren	Juneau, Alaska	Douglas, Alaska
73	Pas.	1	40	S. C. Wheeler	Seattle, Wash.	General delivery.

<sup>1</sup> Formerly ga. s. Lilly S.

<sup>6</sup> Formerly ga. s. I. W. Riggs.

<sup>1</sup> Formerly ga. y. Rubalyat.

Line No.	Official No.	Signal letters	Rig	Name of vessel	Tonnage		Register dimensions			When built	Where built
					Gross	Net	Length	Breadth	Depth		
1	200461		Ga. s.	Clara L.	23	15	60.3	18.5	3.9	1903	Biloxi, Miss.
2	125884		Ga. s.	Clara S.	11	7	39.3	14.0	3.4	1880	Brooklyn, N. Y.
3	206410		Ga. s.	Clara S.	30	20	43.0	13.2	6.4	1909	Manitowoc, Wis.
4	206512		Ga. s.	Clara S.	12	11	41.2	10.2	3.4	1907	do.
5	213712		Ga. s.	Clara S.	6	6	28.8	9.2	3.9	1915	West Do Pere, Wis.
6	205087		Ga. s.	Clara T.	20	17	37.5	14.6	6.0	1908	Newport, R. I.
7	220474		Ga. w.	Clara No. III.	36	17	51.0	12.0	3.0	1920	Beardstown, Ill.
8	213162		Ga. w.	Clara No. 2.	17	12	34.4	10.0	3.0	1914	do.
9	223509		Ga. w.	Clara Allen.	17	17	58.0	17.7	2.0	1923	Clarksville, Tenn.
10	212035		Ga. s.	Clara Blanche.	15	10	37.0	10.6	5.6	1914	Bellingham, Wash.
11	126305		Ga. s.	Clara Combs.	14	13	40.0	13.0	4.8	1886	Cobbs Island, Va.
12	127024		Ga. s.	Clara Cummin.	8	5	34.5	13.6	3.3	1894	Great River, N. Y.
13	120111		Ol. s.	Clara May.	24	17	61.0	13.0	4.0	1883	Lake Charles, La.
14	125050		Ga. s.	Clara A. Palmer.	15	14	41.5	15.3	4.2	1872	Glenwood, N. Y.
15	126925		Ga. s.	Clara E. Shores.	12	7	53.5	14.2	3.6	1892.	Ortolo, Md.
16	127450		Ga. s.	Clara E. Walker.	11	8	46.0	15.0	3.8	1900	do.
17	222705		Ga. s.	Clara.	9	7	37.1	11.4	2.6	1922	Seabrook, Tex.
18	219373		Ga. s.	Clara D.	9	7	35.4	9.9	1.8	1918	Houma, La.
19	126031		Ga. s.	Clarence.	7	6	36.0	10.0	3.1	1882	Stratford, Conn.
20	126317		Ga. s.	Clarence.	10	7	56.2	15.2	2.6	1885	Cambridge, Md.
21	126508		Ga. s.	Clarence.	18	13	62.0	17.0	3.6	1891	St. Peters, Md.
22	216427		Ga. s.	Clarence.	19	8	47.1	13.2	5.5	1918	Belfast, Me.
23	125603		Ga. s.	Clarence Hodson.	15	14	43.6	10.3	4.4	1878	Crisfield, Md.
24	219083		Ga. w.	Clarendon.	64	64	61.8	18.2	3.4	1919	Clarendon, Ark.
25	216638		Ga. s.	Clarion.	18	15	44.0	12.4	5.7	1918	do.
26	127702		Ga. s.	Clarise Hope.	5	5	23.9	11.1	3.6	1903	Monument Beach, Mass.
27	127581		Ga. s.	Clarissa.	12	7	43.3	14.3	3.2	1901	Biloxi, Miss.
28	212322		Ga. s.	Clark W. Jay.	9	8	36.2	11.0	3.7	1914	Westfield, N. Y.
29	201201		Ga. s.	Clason Point.	13	11	46.4	13.2	3.8	1903	New York, N. Y.
30	223431		Ga. s.	Claude I.	17	14	37.3	10.5	4.5	1922	Manitowoc, Wis.
31	213651		Ga. s.	Claud M.	10	8	31.0	13.2	3.0	1914	Bridgeport, Conn.
32	150935		Ga. s.	Claudelia.	22	15	61.8	10.0	5.0	1901	Detroit, Mich.
33	126771		Ga. s.	Cludia M.	6	5	29.0	12.4	3.8	1881	Staten Island, N. Y.
34	210417		Ga. s.	Clay.	13	8	49.0	12.5	4.4	1912	Seaford, Va.
35	217681		Ga. s.	Clay.	40	32	45.4	14.8	4.6	1919	Vermillion, Ohio.
36	224146		Ol. s.	Clay-J-Co.	65	22	58.9	20.7	8.0	1924	Pocomoke City, Md.
37	222788		Ga. s.	Clay Products.	46	41	51.0	23.0	4.5	1923	South Freeport, Me.
38	204013		Ga. s.	Clayton.	11	10	48.0	11.8	4.0	1907	Crittenden, Va.
39	209215		Ga. s.	Clayton.	9	6	34.2	8.2	2.0	1911	Stacy, N. C.
40	221974		Ga. s.	Clayton II.	11	10	35.3	13.1	4.8	1922	Mystic, Conn.
41	213342		Ga. s.	Clayton F.	8	6	36.7	9.8	3.6	1913	Nauvinway, Mich.
42	211246		Ga. w.	Clees.	16	13	57.2	16.5	2.0	1913	Nashville, Tenn.
43	215831		Ol. s.	Clem.	26	12	61.2	14.4	4.5	1917	Solomons Island, Md.
44	211979		Ga. s.	Clementine.	12	8	35.6	13.2	3.8	1914	Brunswick, Ga.
45	210734		Ga. s.	Cleo.	17	11	46.6	9.5	4.0	1909	Marine City, Mich.
46	208582		Ga. s.	Cleo M.	16	14	45.0	10.7	4.0	1911	Traverse City, Mich.
47	127760		Ga. p.	Cleopatra.	10	8	44.3	12.9	2.2	1903	Terminal Island, Calif.
48	218605		Ga. s.	Cleopatra.	41	33	61.1	15.5	2.0	1919	Bellingham, Wash.
49	221342		Ga. s.	Cleopatra.	41	33	60.0	15.6	7.2	1921	Los Angeles, Calif.
50	205064		Ga. s.	Clermont.	14	14	49.0	15.0	2.8	1908	Indian Pass, Fla.
51	221895		Ga. w.	Clermont No. 2.	15	5	46.0	10.0	2.5	1921	Chilo, Ohio.
52	219867		Ga. s.	Cleveland.	41	28	56.3	15.3	6.8	1920	Tacoma, Wash.
53	220163		Ga. s.	Cleveland.	34	31	54.5	15.0	0.1	1920	Anacortes, Wash.
54	222488		Ga. s.	Cleveland No. 1.	35	35	55.2	30.1	3.5	1920	Orange, Tex.
55	217051		Ga. s.	Clifford U.	14	11	35.4	10.0	4.0	1914	Manitowoc, Wis.
56	209448		Ga. s.	Clifford W.	9	6	26.6	8.2	3.0	1901	do.
57	225320		Ga. s.	Cliff.	6	6	28.8	10.6	5.1	1926	Tacoma, Wash.
58	207095		Ga. s.	Clifton.	28	21	57.0	16.0	5.6	1910	Atlantic City, N. J.
59	126026		Ga. s.	Clifton.	12	6	39.6	10.4	5.1	1882	Glenwood, N. Y.
60	126348		Ga. s.	Clifton.	31	23	52.2	17.4	6.1	1886	Millbridge, Me.
61	224463		Ol. s.	Clifton.	40	15	61.5	16.3	8.1	1925	Thomaston, Me.
62	201496		Ga. s.	Clio.	12	10	36.0	10.4	3.8	1904	Oyster Bay, N. Y.
63	213193		Ga. s.	Clio.	32	22	52.3	14.2	6.3	1915	Tacoma, Wash.
64	216651		Ga. s.	Clipper.	6	5	30.4	9.2	3.1	1910	Glen Cove, N. Y.
65	219578		Ga. s.	CLIPPER.	12	8	58.2	11.6	3.3	1920	Lewiston, Idaho.
66	222921		Ga. w.	Clipper.	8	7	48.5	7.3	1.5	1920	Grantsville, W. Va.
67	201570		Ga. s.	Clover.	16	14	36.0	11.0	5.3	1904	New York, N. Y.
68	127576		Ga. s.	Clyde.	7	7	49.0	12.4	3.3	1901	Ortolo, Md.
69	211952		Ga. s.	Clyde.	19	15	52.6	17.6	3.7	1914	Ston Secour, Ala.
70	211962		Ga. w.	Clyde.	21	15	53.5	11.5	2.5	1914	Smithland, Ky.
71	212185		Ga. s.	Clyde.	9	6	42.5	9.7	3.5	1908	St. Andrew, Fla.
72	221888		Ga. s.	Clyde B.	9	7	36.0	7.0	2.5	1922	Livermore, Ky.

1 Formerly ga. s. Pilot.

Line No.	Serv-ice	Crew	Horse-power	Name of owner	Home port	Address of owner
1	Oys.	4	25	Dunbar-Dukate Co. (La.)	New Orleans, La.	1011 Malson Blanche Build- ing.
2	Fsh.	1	25	John Eriksson	New York, N. Y.	Brooklyn, N. Y.
3	Fsh.	3	24	Peter H. Jacobsen	Marquette, Mich.	Escanaba, Mich.
4	Msc.	2	12	Thomas Strickland	do.	Escanaba, Mich.
5	Fsh.	3	15	Edward C. Swacer	Milwaukee, Wis.	Pensaukee, Wis.
6	Fsh.	3	42	William Sarey	Newport, R. I.	35 Dixon Street.
7	Pas.	1	35	Curtis Logsdon	Peoria, Ill.	Beardstown, Ill.
8	Tow.	1	30	Charles Cole	do.	Do.
9	Fer.	1	20	Montgomery County	Nashville, Tenn.	Clarksville, Tenn.
10	Fsh.	1	22	J. K. Dean	Seattle, Wash.	Hellingham, Wash.
11	Oys.	2	10	A. H. G. Meers	Cape Charles, Va.	Wachapreague, Va.
12	Fsh.	3	25	Theodore W. Relter	New York, N. Y.	Greenport, N. Y.
13	Tow.	6	150	H. A. Merrill	Galveston, Tex.	3408 Avenue J.
14	Oys.	2	35	Clarence E. Palmer	Bridgeport, Conn.	Riverside, Conn.
15	Oys.	1	8	William Dawson	Annapolis, Md.	South River, Md.
16	Oys.	1	14	I. S. Walker	Cape Charles, Va.	Dayford, Va.
17	Pas.	2	35	O. J. Menard	Galveston, Tex.	Seabrook, Tex.
18	Pas.	2	8	Taylor Verrot	New Orleans, La.	Theriot, La.
19	Frt.	1	15	William H. Lockwood	Newark, Conn.	Rownyton, Conn.
20	Frt.	2	11	Clarence Linton	Annapolis, Md.	West Shadyside, Md.
21	Frt.	2	24	Albert W. Evans	Crisfield, Md.	Rhodes Point, Md.
22	Fsh.	3	25	Bert T. Eriksson	New York, N. Y.	6502 Rldgo Boulevard (B.).
23	Frt.	2	25	Henry Duke	Norfolk, Va.	Churchland, Va.
24	Tow.	1	60	E. E. Thomas & Co.	Paducah, Ky.	203 Seventeenth Street.
25	Fsh.	5	30	Fred Samuelson	Portland, Oreg.	R. E. D. No. 5.
26	Fsh.	1	12	Sylvester Ellis	Provincetown, Mass.	40 Conical Street.
27	Fsh.	3	20	James A. Allen	Mobile, Ala.	Hon Secour, Ala.
28	Fsh.	4	30	Grand River Fish Co. (Ohio)	Cleveland, Ohio	Palmessville, Ohio.
29	Msc.	2	75	Fred P. Ackerman	New York, N. Y.	Jersey City, N. J.
30	Fsh.	4	30	Mitchel Lafond	Milwaukee, Wis.	Two Rivers, Wis.
31	Fsh.	1	9	A. J. Doty	St. Augustine, Fla.	General Delivery.
32	Pas.	3	45	Claude F. Hamilton	Detroit, Mich.	Royal Oak, Mich.
33	Frt.	1	3	A. Lincoln Ford	Bridgeport, Conn.	Sound Beach, Conn.
34	Fsh.	2	35	P. W. Hornsby	Newport News, Va.	Dandy, Va.
35	Fsh.	5	50	Lloyd Leddhelser	Sandusky, Ohio	Vermilion, Ohio.
36	Tow.	3	100	Clay Products Corporation (Va.)	Newport News, Va.	Hampton, Va.
37	Frt.	2	36	Winslow & Co. (Me.)	Portland, Me.	253 Forest Avenue.
38	Pas.	2	60	J. Q. Adams, Jr.	Norfolk, Va.	Criftonden, Va.
39	Fsh.	1	12	M. T. Gaskill	Beaufort, N. C.	Stacy, N. C.
40	Fsh.	2	24	Sylvanus Willis	Newport, R. I.	New Shoreham, R. I.
41	Fsh.	2	20	Chester B. Marshall	Grand Haven, Mich.	Mackinaw City, Mich.
42	Fer.	1	8	Davidson County, Tenn.	Nashville, Tenn.	Cornhouse.
43	Fsh.	3	45	J. R. Lawson	Newport News, Va.	Messick, Va.
44	Fsh.	2	6	Glynn Canning Co. (Ga.)	Brunswick, Ga.	
45	Plt.	1	24	State of Michigan	Detroit, Mich.	1524 National Bank Build- ing.
46	Fsh.	2	40	Ernest Lannoo	Grand Haven, Mich.	Cheboygan, Mich.
47	Pas.	3	18	Wilmington Transportation Co. (Calif.)	Los Angeles, Calif.	Wilmington, Calif.
48	Fsh.	2	55	John Eriskowich	Tacoma, Wash.	2501 North Thirtieth Street.
49	Fsh.	8	60	Van Camp Sea Food Co. (Calif.)	Los Angeles, Calif.	East San Pedro, Calif.
50	Frt.	3	28	J. T. McNeill	Apalachicola, Fla.	Indian Pass, Fla.
51	Frt.	1	15	H. O. McElfresh	Cincinnati, Ohio	Chilo, Ohio.
52	Fsh.	8	60	John M. Duzlich	Los Angeles, Calif.	San Pedro, Calif.
53	Fsh.	8	50	Frank Harcott	Seattle, Wash.	Anacortes, Wash.
54	Fer.	2	10	J. B. Streater	Port Arthur, Tex.	Beaumont, Tex.
55	Msc.	1	54	Edward Gillen Dock, Dredge & Construction Co. (Wis.)	Peoria, Ill.	Beardstown, Ill.
56	Fsh.	2	4	Henry Mursh	Milwaukee, Wis.	Sturgeon Bay, Wis.
57	Fsh.	1	20	Axel Hermanson	Seattle, Wash.	Port Blakely, Wash.
58	Fsh.	10	50	Axel Hildling Peterson	Philadelphia, Pa.	Wilmington, N. J.
59	Tow.	1	36	Henry Steers (N. Y.)	New York, N. Y.	17 Battery Place.
60	Frt.	2	22	Charles A. Patterson	Rockland, Me.	Maverick Street.
61	Fsh.	7	60	John Williams	New Bedford, Mass.	81 North Street.
62	Tow.	1	35	Thomas Paultroy	Newark, N. J.	53 Brunen Street.
63	Fsh.	8	40	Paul Kinkusich	Seattle, Wash.	Hellingham, Wash.
64	Pas.	2	24	Antonio Di Mattina	New York, N. Y.	679 Fifth Avenue (B.).
65	Msc.	1	200	F. G. McFarlane	Great Falls, Mont.	Lewisston, Idaho.
66	Pas.	2	10	F. K. Stover	Pittsburgh, Pa.	Crantsville, Va. Va.
67	Frt.	1	20	Jacksonville Tent & Awning Co. (Fla.)	Jacksonville, Fla.	239 East Bay Street.
68	Msc.	1	14	E. W. Roane	Newport News, Va.	Plain View, Va.
69	Frt.	2	24	Wm. W. Steiner	Mobile, Ala.	Hon Secour, Ala.
70	Tow.	1	20	Standard Oil Co. (Ky.)	Paducah, Ky.	Livermore, Ky.
71	Frt.	1	28	C. S. Anderson	Pensacola, Fla.	Panama City, Fla.
72	Pas.	2	12	Barnest S. Kirtly	Louisville, Ky.	Livermore, Ky.

Line No.	Official No.	Signal letters	Rig	Name of vessel	Tonnage		Register dimensions			When built	Where built
					Gross	Net	Length	Breadth	Depth		
1	214968		Ga. s.	Clydesdale	38	30	55.8	15.6	6.6	1917	Gig Harbor, Wash.
2	211614		Ga. s.	Clyde	8	8	37.8	8.7	2.4	1913	Otway, N. C.
3	201393		Ga. s.	Clyto	9	8	31.4	14.1	3.8	1904	Onset, Mass.
4	208443		Ga. s.	Coast	29	20	58.2	14.7	5.4	1911	Anacortes, Wash.
5	225445		Ga. s.	Coast	9	6	33.7	9.1	4.8	1926	Seattle, Wash.
6	127630		Ga. s.	Coaster	14	6	36.0	10.8	2.4	1902	Morehead City, N. C.
7	205602		Ol. s.	Coaster	14	19	44.0	12.8	4.6	1908	Seattle, Wash.
8	224928		Ol. s.	Coatue	27	21	47.0	15.2	6.2	1925	Nantucket, Mass.
9	212506		Ga. s.	Coca Cola Kid	12	5	37.8	12.5	4.0	1914	St. Andrew, Fla.
10	127031		Ga. s.	Cockeco	5	5	25.9	9.8	4.6	1894	Cushing, Me.
11	217234		Ga. s.	Cockatoo	8	7	34.5	12.6	3.3	1923	Quincy, Mass.
12	223308		Ga. s.	Cococa	97	79	64.5	21.0	8.5	1923	Arlington, Fla.
13	221029		Ga. s.	Cocoon	12	10	45.3	11.1	4.3	1921	Key West, Fla.
14	221838		Ga. w.	Cody	19	15	69.5	18.0	2.8	1921	Memphis, Tenn.
15	214232		Ga. s.	Coeur d'Alene	11	7	39.3	11.2	5.0	1916	San Diego, Calif.
16	207710		Ga. s.	Cohoe	9	7	33.4	9.6	4.3	1910	Seattle, Wash.
17	207117		Ga. s.	Colla	6	6	29.0	8.0	3.6	1902	Manitowoc, Wis.
18	208704		Ga. s.	Collina	13	9	40.0	9.2	3.6	1911	Silverdale, Wash.
19	212714		Ga. s.	Collector	8	7	35.3	8.2	4.7	1914	Monument Beach, Mass.
20	213159		Ga. s.	Colleen	15	12	45.0	12.8	4.6	1915	Toledo, Ore.
21	224949		Ol. s.	Colleen	78	53	85.0	18.3	9.3	1925	Essex, Mass.
22	208769		Ga. s.	Collingwood	14	12	41.5	14.0	4.0	1911	Camden, N. J.
23	221391		Ga. s.	Collius	12	8	50.9	13.6	2.4	1921	Chincoteague, Va.
24	206922		Ga. s.	Colton	10	7	39.3	11.0	4.7	1912	Oakland, Calif.
25	214891		Ga. s.	Colton	43	34	66.5	20.6	5.0	1917	West Norfolk, Va.
26	200015		Ga. s.	Colonel	37	25	57.3	16.3	4.9	1911	South Jacksonville, Fla.
27	215722		Ga. s.	Colonel	45	37	69.9	19.5	5.5	1917	Morehead City, N. C.
28	216214		Ga. w.	Colonel	18	11	61.4	12.0	2.0	1918	Ironton, Ohio
29	223490		Ol. s.	Colonel	235	208	121.5	26.2	6.9	1924	South Jacksonville, Fla.
30	210244		Ga. s.	Colonial	14	9	42.3	11.3	4.3	1912	Oakland, Calif.
31	214964		Ga. s.	Colonial	8	7	35.6	10.6	4.1	1917	Amesbury, Mass.
32	222843		Ga. s.	Colonial	25	9	55.0	14.6	4.4	1923	Alpena, Mich.
33	125895		Ga. s.	Columbia	11	10	35.5	14.1	3.4	1881	Patchogue, N. Y.
34	126870		Ga. s.	Columbia	12	8	39.0	13.6	4.0	1892	Bay Center, Wash.
35	127027		Ga. s.	Columbia	5	5	23.6	11.2	3.8	1893	Hurwichport, Mass.
36	127363		Ga. s.	Columbia	21	11	47.5	16.5	4.5	1899	Dividing Creek, N. J.
37	127396		Ga. s.	Columbia	26	23	51.2	16.8	5.2	1901	Key West, Fla.
38	127572		Ga. s.	Columbia	6	6	39.3	13.9	3.7	1921	Hunting Creek, Va.
39	127591		Ga. s.	Columbia	21	15	51.7	15.8	3.6	1901	Belhaven, N. C.
40	127656		Ga. s.	Columbia	9	8	42.4	13.0	3.0	1902	Amityville, N. Y.
41	202757		Ga. s.	Columbia	11	10	45.0	11.6	3.5	1905	Astoria, Ore.
42	203037		Ga. s.	Columbia	78	65	70.5	22.5	6.4	1906	Tottenville, N. Y.
43	203213		Ga. w.	Columbia	11	9	46.3	10.1	3.0	1906	Quincy, Ill.
44	204065		Ga. s.	Columbia	12	11	47.0	11.0	3.3	1901	Port Washington, N. Y.
45	206955		Ga. s.	Columbia	12	10	48.2	12.5	4.4	1909	Chicago, Ill.
46	206977		Ga. s.	Columbia	14	13	54.3	15.0	3.7	1909	Port Royal, S. C.
47	206981		Ga. s.	Columbia	13	8	40.0	10.0	3.6	1909	South Bend, Wash.
48	210840		Ga. s.	Columbia	15	14	40.7	15.0	5.1	1912	Somers Point, N. J.
49	212011		Ga. s.	Columbia	143	97	96.7	19.6	9.7	1914	Seattle, Wash.
50	212493		Ga. s.	Columbia	6	5	27.0	12.0	2.8	1900	Highland Bayou, Tex.
51	215219		Ga. s.	Columbia	38	32	60.2	15.4	6.6	1917	Bremerton, Wash.
52	217435		Ga. s.	Columbia	42	28	60.9	14.7	7.2	1918	Los Angeles, Calif.
53	218141		Ga. s.	Columbia	46	31	71.9	20.2	4.9	1919	Brooklyn, N. Y.
54	223106		Ga. s.	Columbia	7	7	35.7	11.8	3.3	1923	Bridgeton, N. J.
55	223320		Ga. s.	Columbia	8	5	33.5	9.2	4.0	1923	Seattle, Wash.
56	223578		Ga. w.	Columbia	52	41	62.5	17.1	7.5	1921	do.
57	222164		Ga. s.	Columbia No. 2	15	7	35.6	11.8	5.6	1922	Savannah, Ga.
58	213690		Ga. s.	Columbian	11	9	33.7	11.8	4.7	1915	Portland, Ore.
59	5145		Ga. s.	Columbus	36	19	57.0	21.0	4.6	1861	San Francisco, Calif.
60	202116		Ga. s.	Columbus	23	18	59.9	13.8	4.2	1905	Sandusky, Ohio
61	201262		Ga. s.	Comanche	15	12	50.3	14.6	3.7	1904	Atlantic City, N. J.
62	212218		Ga. s.	Comanche	14	10	45.0	15.4	3.4	1914	Belmore, N. Y.
63	221715		Ga. s.	Comanche	8	6	36.0	10.0	3.2	1918	City Island, N. Y.
64	222155		Ga. s.	Comanche	6	6	32.5	12.3	3.6	1922	Patchogue, N. Y.
65	126690		Ga. s.	Combination	11	13	35.0	14.3	3.9	1890	Port Washington, N. Y.
66	212067		Ga. s.	Comedian	11	7	37.3	8.8	4.3	1914	Seattle, Wash.
67	205026		Ga. s.	Come On	8	8	40.5	6.5	3.2	1906	Troy, Ind.
68	222117		Ga. s.	Comerco	10	10	40.5	12.5	4.5	1924	Playa, Ponce, P. R.
69	115826		Ga. s.	Comet	56	45	75.5	20.3	5.3	1882	New Haven, Conn.
70	125336		Ga. s.	Comet	16	13	48.7	12.6	1.7	1874	Apponaug, R. I.
71	127181		Ga. s.	Comet	13	9	44.4	11.7	4.4	1895	Astoria, Ore.
72	206980		Ga. s.	Comet	8	7	31.6	8.6	3.0	1909	Milwaukee, Wis.

1 Formerly ga. s. Shirley II.

1 Formerly ga. s. Edw. H. Berke.



Line No.	Service	Crew	Horse-power	Name of owner	Home port	Address of owner
1	Fsh.	3	45	Pyramid Packing Co. (Alaska)	Seattle, Wash.	Room 11, Pier 1.
2	Frt.	1	14	Alex Moore	Beaufort, N. C.	Swansboro, N. C.
3	Frt.	1	20	A. J. Record	New Bedford, Mass.	Onset, Mass.
4	Fsh.	2	65	Annette Island Packing Co. (Wash.)	Seattle, Wash.	South Bellingham, Wash.
5	Fsh.	1	12	F. O. Brautigan	do	253 Austin Street.
6	Pas.	2	16	Mrs. O. C. Willis	Beaufort, N. C.	Morehead City, N. C.
7	Fsh.	1	30	F. J. Wettrick	Seattle, Wash.	801-2 Arctic Building.
8	Fsh.	3	30	Arthur B. Tunning	Vineyard Haven, Mass.	Nantucket, Mass.
9	Tow.	2	27	West Bay Naval Stores & Lumber Co. (Fla.)	Pensacola, Fla.	St. Andrews, Fla.
10	Cod.	1	5	George W. Benner	Rockland, Me.	Port Clyde, Me.
11	Pas.	1	10	Morris D. Hober	Philadelphia, Pa.	Neshanilly, Pa.
12	Frt.	3	60	W. E. Steeves	Jacksonville, Fla.	Arlington, Fla.
13	Plt.	3	100	Robert F. Sawyer	Key West, Fla.	421 Orinell Street.
14	Pas.	1	15	Lee County (Ark.)	Memphis, Tenn.	Marlanna, Ark.
15	Pas.	2	24	H. Carstensen	Los Angeles, Calif.	Redondo Beach, Calif.
16	Fsh.	1	16	John Eden	Tacoma, Wash.	Yoman, Wash.
17	Fsh.	3	9	Bert J. Lo Chlr	Milwaukee, Wis.	Jacksouport, Wis.
18	Pas.	1	12	V. C. Webster	Seattle, Wash.	1059 North Thirty-fourth Street.
19	Tow.	1	55	Boston, Cape Cod & New York Canal Co. (Mass.)	New Bedford, Mass.	Bourne, Mass.
20	Pas.	4	40	A. A. Hernage	Los Angeles, Calif.	Santa Monica, Calif.
21	Fsh.	8	230	O'Hara Bros. Co.	Boe'ou, Mass.	New Fish Pier.
22	Fsh.	2	18	Charles L. Hall	Philadelphia, Pa.	1820 Hoffman Street.
23	Oys.	2	24	Charles W. Collins	Cape Charles, Va.	Chincoteague, Va.
24	Tow.	1	55	Harbor Tug & Barge Co. (Calif.)	San Francisco, Calif.	Mission Street Wharf.
25	Frt.	2	50	Peninsular Terminal Co. (Fla.)	Miami, Fla.	Fisher's Properties Building.
26	Pas.	1	65	Charles W. Collins	Cape Charles, Va.	Chincoteague, Va.
27	Fsh.	5	60	Portsmouth Fisheries Co. (N. C.)	Beaufort, N. C.	Morehead City, N. C.
28	Tow.	2	32	Ashland Refining Co. (Ky.)	Louisville, Ky.	Ashland, Ky.
29	Tow.	7	150	E. H. R. Green	New York, N. Y.	111 Broadway.
30	Pas.	1	30	Clara M. Hamill	San Francisco, Calif.	Alameda, Calif.
31	Fsh.	3	21	Victor H. Heller	Provincetown, Mass.	201 Commercial Street.
32	Tow.	2	75	Huron Contracting Co. (Mich.)	Port Huron, Mich.	Alpena, Mich.
33	Frt.	1	50	William Wurst	New York, N. Y.	149 Fifty-seventh Street (B.).
34	Fsh.	1	30	J. J. Clark	Seattle, Wash.	South Bend, Wash.
35	Fsh.	2	7	Lincoln F. Perry	New Bedford, Mass.	West Yarmouth, Mass.
36	Oys.	6	25	Burton S. Robbins	Philadelphia, Pa.	Port Norris, N. J.
37	Frt.	5	50	Andriana Theo. Mainaris	Tampa, Fla.	Tarpon Springs, Fla.
38	Oys.	4	15	L. D. Somers	Crisfield, Md.	Ewell, Md.
39	Frt.	2	21	Geo. W. Clark	Washington, N. C.	Aurora, N. C.
40	Pas.	1	37	William G. Couley	New York, N. Y.	Amityville, N. Y.
41	Fsh.	2	25	Arthur Anderson Fish Co. (Oreg.)	Astoria, Oreg.	112 Front Street.
42	Oys.	3	150	Long Island Oyster Farms (N. Y.)	New York, N. Y.	Northport, N. Y.
43	Pas.	1	20	Quincy Sand Co. (Ill.)	Chicago, Ill.	Quincy, Ill.
44	Frt.	1	40	A. L. Bramble	Norfolk, Va.	1301 Graydon Avenue.
45	Pas.	1	40	Phil Kegel	Chicago, Ill.	519 West North Avenue.
46	Frt.	3	25	William M. Copp	Beaufort, S. C.	Spring Island, S. C.
47	Tow.	1	40	G. O. Sampson	Seattle, Wash.	South Bend, Wash.
48	Pas.	1	25	Edward S. Conover	Philadelphia, Pa.	Atlantic City, N. J.
49	Plt.	7	140	O. P. Rankin	Astoria, Oreg.	801 Irving Avenue.
50	Frt.	1	10	H. Moore	Galveston, Tex.	2728 Avenue P.
51	Fsh.	1	50	Robert Lindenberger	Juneau, Alaska.	Craig, Alaska.
52	Fsh.	7	85	Slavko Ivanic	Los Angeles, Calif.	San Pedro, Calif.
53	Pas.	3	150	Ocean Holding Corporation (N. Y.)	New York, N. Y.	153 Itensen Street (B.).
54	Fsh.	1	22	Jesse Moore	Philadelphia, Pa.	Bridgeton, N. J.
55	Fsh.	1	16	D. H. Morgan	Seattle, Wash.	Everett, Wash.
56	Fsh.	8	90	David Hassel	do	1628 Eleventh Avenue W.
57	Fsh.	3	36	E. E. Sheppard	Savannah, Ga.	521 East Fortleth Street.
58	Fsh.	2	20	John C. Bailey	Newport, Oreg.	
59	Frt.	1	40	Ragnar E. E. Anderson	San Francisco, Calif.	480 Brown Street.
60	Pas.	3	40	George W. Maley	Sandusky, Ohio.	
61	Pas.	3	65	Alfred Johnson	Philadelphia, Pa.	Cape May, N. J.
62	Pas.	2	70	Joseph Moravoc, Jr.	New York, N. Y.	409 East Seventy-fifth Street.
63	Pas.	2	15	J. E. Stillwagon	do	Far Rockaway, N. Y.
64	Pas.	2	30	Mrs. Elsie Smith	do	Seaford, Long Island, N. Y.
65	Fsh.	2	24	Nonnenbaker & Co. (Va.)	Newport News, Va.	Hampton, Va.
66	Tow.	2	20	Anton Olsen	Seattle, Wash.	Everett, Wash.
67	Pas.	2	21	George W. Lowe	Evansville, Ind.	Leavenworth, Ind.
68	Tow.	3	50	Ponce Lighter Co. (P. R.)	San Juan, P. R.	Ponce, P. R.
69	Frt.	3	60	B. G. Berrien	Bridgeton, Conn.	471 Seaview Avenue.
70	Fsh.	3	36	Samuel Campbell	Philadelphia, Pa.	Bridgeton, N. J.
71	Fsh.	1	50	Columbia River Packers Association (Oreg.)	Astoria, Oreg.	252 Front Street.
72	Fsh.	4	37	Herman Schram	Milwaukee, Wis.	513 Russel Avenue.

1 Formerly ga. s. King & Winge.

4 Formerly ga. s. Smith Brothers.

Line No.	Official No.	Signal letters	Rig	Name of vessel	Tonnage		Register dimensions			When built	Where built
					Gross	Net	Length	Breadth	Depth		
					Feet						
1	206987		Ga. s.	Comet	7	5	35.0	12.8	2.4	1907	Matagorda, Tex.
2	207529		Ga. s.	Comet	107	88	64.0	19.5	9.6	1910	Seattle, Wash.
3	207853		Ga. s.	Comet	7	7	36.0	11.0	3.2	1910	Morehead City, N. C.
4	208337		Ga. s.	Comet	12	9	32.6	9.6	3.0	1910	Chicago, Ill.
5	215116		Ol. s.	Comet	41	33	56.0	15.4	6.7	1917	Tacoma, Wash.
6	217113		Ga. s.	Comet	5	5	26.0	8.0	3.4	1909	St. James, Mich.
7	219023		Ga. w.	Comet	23	23	65.0	15.8	3.0	1919	Williston, N. Dak.
8	210938		Ga. w.	Comet No. 2	11	11	63.0	12.9	2.3	1913	Hanging Rock, Ohio.
9	221093		Ga. w.	Comet No. 3	21	14	67.0	14.8	2.4	1921	do
10	219472		Ga. s.	Comfort	16	14	36.6	11.7	4.4	1919	Seattle, Wash.
11	220514		Ga. s.	Comfort	7	5	30.4	10.7	3.3	1907	Canarsie, N. Y.
12	222412		Ga. s.	Comfort	6	5	27.1	10.2	3.1	1922	Dias Creek, N. J.
13	222487		Ga. s.	Comfort	14	11	38.0	12.8	5.2	1922	Stonington, Conn.
14	223170		Ga. s.	Comfort	12	8	36.8	10.2	5.0	1912	Newark, N. J.
15	223132		Ga. s.	Comfort	10	6	40.4	11.4	2.7	1923	Beaumont, Tex.
16	127286		Ga. s.	Commander	47	40	68.0	16.4	5.8	1898	Baltimore, Md.
17	203732		Ga. s.	Commander	11	8	40.5	12.9	5.5	1900	Friendship, Me.
18	213265		Ga. s.	Commander	32	22	52.2	14.4	6.6	1915	Gig Harbor, Wash.
19	215241		Ga. s.	Commander	36	20	61.2	24.1	4.4	1917	Morehead City, N. C.
20	125145		Ga. s.	Commodore	25	22	58.0	18.4	5.0	1873	Islip, N. Y.
21	127370		Ga. s.	Commodore	27	27	61.5	18.4	4.4	1899	Beaufort, N. C.
22	127653		Ga. s.	Commodore	13	10	45.0	12.0	3.0	1902	Atlantic City, N. J.
23	205678		Ga. s.	Commodore	12	6	44.0	10.2	4.4	1908	Orange, Tex.
24	208445		Ga. s.	Commodore	23	19	51.0	16.9	4.6	1911	Patchogue, N. Y.
25	209657		Ga. s.	Commodore	12	8	34.5	11.2	4.3	1912	Seattle, Wash.
26	210265		Ga. s.	Commodore	8	7	41.4	9.7	3.2	1912	Fish Egg, Alaska.
27	225673		Ol. s.	Commodore	56	38	64.3	16.4	7.8	1926	Seattle, Wash.
28	211100		Ga. w.	Commodore Duncan	27	23	62.8	14.8	3.7	1913	Cedar Bayou, Tex.
29	126160		Ga. s.	Commodore J. G. Hill	15	10	37.7	15.2	4.1	1883	Bayport, N. Y.
30	211238		Ga. s.	Commoner	7	5	33.0	10.0	4.0	1913	Manitowoc, Wis.
31	207628		Ga. s.	Commonwealth	88	60	92.0	22.5	9.1	1910	Tacoma, Wash.
32	211718		Ga. s.	Commonwealth	141	93	103.0	24.0	11.8	1913	Essex, Mass.
33	225500		Ga. s.	Comodore	8	6	40.7	12.3	3.1	1926	Punta Gorda, Fla.
34	202645		Ga. w.	Companion	14	10	45.3	12.4	4.0	1905	Astoria, Oreg.
35	207687		Ga. s.	Companion	13	9	35.0	11.8	3.5	1910	Port Madison, Wash.
36	210386		Ga. s.	Comrade	7	5	32.5	8.0	3.0	1912	Chicago, Ill.
37	211776		Ol. s.	Comrade	29	28	48.5	11.9	7.0	1913	West De Pere, Wis.
38	217257		Ga. s.	Comrade	9	7	36.6	10.1	6.2	1916	Tacoma, Wash.
39	218984		Ga. s.	Comrade	8	6	32.6	9.8	4.3	1919	Creosote, Wash.
40	207264		Ga. s.	Concord	13	9	36.3	11.3	4.6	1910	Seattle, Wash.
41	217333		Ga. w.	Concord	33	13	61.3	14.0	2.3	1918	Houma, La.
42	204567		Ga. s.	Concordia	11	7	45.0	7.0	2.6	1907	Decatur, Wash.
43	213963		Ga. s.	Condor	37	12	64.4	15.7	6.3	1916	Oakland, Calif.
44	221992		Ga. s.	Condor	12	11	35.0	12.2	4.0	1922	Mystic, Conn.
45	225295		Ga. s.	Condor II	11	9	37.0	11.4	4.7	1926	Bay Center, Wash.
46	210212		Ol. s.	Confidence	36	25	55.6	15.6	6.1	1912	Gig Harbor, Wash.
47	212373		Ga. s.	Congress	15	7	50.8	13.8	3.7	1914	Gwynn, Va.
48	212370		Ga. s.	Congress	22	15	43.0	14.0	5.6	1914	Tacoma, Wash.
49	222032		Ga. s.	Congress	42	28	61.2	15.5	7.2	1910	Los Angeles, Calif.
50	209190		Ga. s.	Conqueror	33	22	63.5	16.3	5.3	1911	Jonesport, Me.
51	211244		Ga. s.	Conqueror	24	11	53.0	14.3	6.0	1913	Rockport, Mass.
52	220912		Ga. s.	Consolidated	10	7	37.7	10.0	3.9	1920	Delanco, N. J.
53	207072		Ga. s.	Constance	15	10	37.5	10.8	4.6	1909	Winslow, Wash.
54	212369		Ga. s.	Constance C	6	6	30.1	9.9	4.0	1913	Noank, Conn.
55	127625		Ol. s.	Constellation	137	80	107.6	25.4	11.2	1902	Essex, Mass.
56	211928		Ga. s.	Constitution	57	39	64.0	17.6	8.8	1914	Seattle, Wash.
57	222965		Ga. s.	Content	9	6	44.2	11.4	4.5		Unknown
58	126038		Ga. s.	Contest	12	12	38.1	16.8	4.0	1832	Northport, N. Y.
59	206405		Ga. s.	Continental	10	7	36.7	11.6	4.9	1900	Stockton, Calif.
60	209198		Ga. s.	Continental	33	22	63.5	16.3	5.3	1911	Jonesport, Me.
61	204880	KW MJ	Ol. s.	CONTRA COSTA	832	497	190.1	37.2	12.3	1908	San Francisco, Calif.
62	224352		Ga. w.	Contrary	12	6	39.3	12.2	2.9	1924	Houma, La.
63	215255		Ga. s.	Convention	23	20	45.0	13.4	6.0	1917	Poulsbo, Wash.
64	209451		Ga. s.	Convoy	14	12	37.0	15.3	5.0	1911	Tottenville, N. Y.
65	77237		Ol. s.	Conway Bros	41	28	57.2	16.6	6.9	1896	do
66	127350		Ga. s.	Cooch	35	20	65.0	17.4	5.3	1899	Beaufort, N. C.
67	209705		Ga. s.	Cook Inlet	30	24	47.8	13.4	5.6	1912	Tacoma, Wash.
68	224528		Ol. s.	Cooldge	39	31	57.8	15.9	6.6	1925	Seattle, Wash.
69	215049		Ga. s.	Coon	7	6	27.0	8.3	3.0	1914	Leland, Mich.
70	222739		Ol. s.	Coos Bay	34	20	52.9	16.2	6.2	1923	Sacramento, Calif.
71	223514		Ga. s.	Coos King	18	7	48.0	12.0	4.8	1923	Marshfield, Oreg.
72	214228		Ga. s.	Coos River	7	5	37.2	8.2	3.0	1916	do
73	127434		Ga. s.	Coot	6	5	25.2	10.4	4.1	1900	Bridgeport, Conn.

<sup>1</sup> Formerly ga. s. Jacob M. Heath.

Line No.	Service	Crew	Horse-power	Name of owner	Home port	Address of owner
1	Fsh.	4	27	George McCann.....	Corpus Christi, Tex.	620 Water Street.
2	Fsh.	6	175	Edward Conroy.....	Seattle, Wash.	504 Twenty-third Avenue.
3	Fsh.	5	16	T. Duffy.....	Beaufort, N. C.	Morehead City, N. C.
4	Fsh.	2	18	Frank Ropke.....	Chicago, Ill.	Fiftieth Street and Lake Michigan.
5	Fsh.	7	50	Libby, McNeill & Libby (Me.).....	Seattle, Wash.	Merchant Exchange Building.
6	Fsh.	1	12	Walter Davenport.....	Grand Haven, Mich.	Manistique, Mich.
7	Fer.	1	40	Ernest Senchal.....	Pembina, N. Dak.	Fort Peere, S. Dak.
8	Tow.	1	40	Charles J. Rist.....	Louisville, Ky.	Catlettsburg, Ky.
9	Tow.	1	50	Ashland Sand & Gravel Co. (Ky.).....	do.	Ashland, Ky.
10	Tow.	2	18	Geo. Fallor.....	Seattle, Wash.	Everett, Wash.
11	Msc.	1	20	Thomas Whittaker.....	New York, N. Y.	Whitestone, N. Y.
12	Pas.	1	6	Thomas H. Douglass.....	Philadelphia, Pa.	Dias Creek, N. J.
13	Fsh.	1	40	Fred Ostman.....	New London, Conn.	Stonington, Conn.
14	Pas.	1	20	George J. Welsch.....	New York, N. Y.	Bayonne, N. J.
15	Tow.	1	35	Mrs. Mary B. Kahl.....	Port Arthur, Tex.	Beaumont, Tex.
16	Fsh.	6	60	J. & J. W. Elsworth Co. (N. J.).....	New York, N. Y.	Foot Pike Street.
17	Fsh.	4	16	Willie S. Smith.....	Philadelphia, Pa.	Atlantic City, N. J.
18	Fsh.	8	40	Sarah Bortz.....	Seattle, Wash.	3212 East Spruce Street.
19	Pas.	3	30	Ocean Holding Corporation (N. Y.).....	New York, N. Y.	153 Remsen Street (B.).
20	Oys.	5	60	J. & J. W. Elsworth Co. (N. J.).....	do.	Foot Pike Street.
21	Frt.	2	30	E. E. Bennett.....	Norfolk, Va.	
22	Pas.	2	40	Jos. B. Mack.....	Philadelphia, Pa.	Morton, Pa.
23	Msc.	2	50	M. T. Ball.....	Port Arthur, Tex.	
24	Pas.	1	50	Charles E. Day.....	New York, N. Y.	Yonkers, N. Y.
25	Fsh.	1	10	Booth Fisheries Co. (Del.).....	Seattle, Wash.	600 Marion Building.
26	Fsh.	1	20	George Hamilton.....	Juneau, Alaska.	Craig, Alaska.
27	Fsh.	8	90	Matt Botica.....	Seward, Alaska.	Seldovia, Alaska.
28	Pas.	2	4	H. Marques.....	Houston, Tex.	
29	Fsh.	1	60	Arthur Lindland.....	Perth Amboy, N. J.	Atlantic Highlands, N. J.
30	Pas.	1	27	Arthur Olson.....	Chicago, Ill.	3745 Seminary Avenue.
31	Fsh.	17	100	Booth Fisheries Co. (Del.).....	Seattle, Wash.	Pier 11-B.
32	Fsh.	20	180	George S. Grueby.....	Boston, Mass.	36 New Fish Pier.
33	Fsh.	2	15	T. C. Crosland.....	Tampa, Fla.	Punta Gorda, Fla.
34	Pas.	2	50	A. G. Wooten.....	Seattle, Wash.	Anacortes, Wash.
35	Fsh.	3	12	North Coast Packing Co. (Wash.).....	Seward, Alaska.	
36	Frt.	1	24	Robert Danner.....	Chicago, Ill.	Logan Square.
37	Ptl.	3	45	State Game and Fish Department (Ga.).....	Brunswick, Ga.	Atlanta, Ga.
38	Msc.	1	12	Frank J. Prueschoff.....	Petersburg, Alaska.	
39	Fsh.	3	10	J. R. Archibald.....	Seattle, Wash.	Anacortes, Wash.
40	Fsh.	1	25	Pacific American Fisheries (Me.).....	Juneau, Alaska.	Excursion Inlet, Alaska.
41	Tow.	2	30	H. C. Minor, estate of.....	New Orleans, La.	Houma, La.
42	Pas.	1	20	H. P. Grant.....	Seattle, Wash.	1424 Eleventh Avenue.
43	Fsh.	1	110	Alaska Packers Association.....	San Francisco, Calif.	111 California Street.
44	Fsh.	2	22	Antonio de Sousa.....	New London, Conn.	Stonington, Conn.
45	Fsh.	1	16	Charles Waine.....	Seattle, Wash.	Bay Center, Wash.
46	Fsh.	6	60	Clarence V. Payne.....	Ketchikan, Alaska.	
47	Frt.	4	25	W. L. Majette.....	Norfolk, Va.	Hickory, Va.
48	Fsh.	8	20	Joe Dragovich.....	Seattle, Wash.	Everett, Wash.
49	Fsh.	8	80	Gustav Anderson.....	Los Angeles, Calif.	San Pedro, Calif.
50	Frt.	2	65	Seacoast Canning Co. (Me.).....	Eastport, Me.	Sea Street.
51	Frt.	2	24	Alfred L. Young.....	Boston, Mass.	Arlington, Mass.
52	Frt.	1	21	Sigurd E. Andreassen.....	New York, N. Y.	349 Forty-eighth Street (B.).
53	Ten.	2	24	Selmer Jacobsen.....	Juneau, Alaska.	
54	Frt.	2	10	Asa H. Clark.....	New London, Conn.	Mystic, Conn.
55	Fsh.	19	100	William H. Jordan Vessels Co. (Mass.).....	Gloucester, Mass.	375 Main Street.
56	Fsh.	14	75	Martin Ekron.....	Ketchikan, Alaska.	
57	Pas.	4	16	Joseph Balmes.....	Philadelphia, Pa.	Manayunk, Pa.
58	Oys.	1	30	Lillian A. Merwin.....	New Haven, Conn.	Milford, Conn.
59	Frt.	1	75	Producers Hay Co.....	San Francisco, Calif.	176 Townsend Street.
60	Frt.	2	65	Seacoast Canning Co. (Me.).....	Eastport, Me.	Sea Street.
61	Tnk.	10	652	Standard Oil Co. of California (Del.).....	San Francisco, Calif.	225 Bush Street.
62	Tow.	2	20	R. R. Barrow.....	New Orleans, La.	Houma, La.
63	Fsh.	5	20	Anton Ulla.....	Seattle, Wash.	1815 Twenty-seventh Avenue W.
64	Frt.	2	30	Wesley B. Smith.....	New York, N. Y.	Baldwin, N. Y.
65	Tow.	4	250	Stanwood Towing Co. (N. J.).....	do.	Staten Island Ferry Building.
66	Fsh.	18	50	Atlantic Fisheries Co. (N. C.).....	Beaufort, N. C.	
67	Fsh.	4	50	Cook Inlet Packing Co. (Wash.).....	Seattle, Wash.	405 Pioneer Boulevard.
68	Fsh.	5	50	Carl Overby.....	Ketchikan, Alaska.	Port Walter, Alaska.
69	Fsh.	1	10	William Buckler.....	Grand Haven, Mich.	Leland, Mich.
70	Tow.	1	165	Pacific States Lumber Co. (Del.).....	San Francisco, Calif.	Balfour Building.
71	Tow.	1	110	Carl Egenhoff.....	Marshfield, Oreg.	
72	Pas.	1	30	J. J. Ott.....	do.	Allegany, Oreg.
73	Msc.	3	6	John Moore.....	New York, N. Y.	143 West End Avenue (B.).

<sup>a</sup> Formerly ga. s. {<sup>a</sup> Hidden Inlet.  
<sup>b</sup> Pysht.

## Motor Vessels

Line No.	Official No.	Signal letters	Rig	Name of vessel	Tonnage		Register dimensions			When built	Where built
					Gross	Net	Length	Breadth	Depth		
					Feet			Feet			
1	204191		Ga. s.	Cooter	16	11	42.0	16.5	2.5	1906	Jacksonville, Fla.
2	206472		Ga. s.	Copla	11	5	43.4	11.4	4.0	1909	Friendship, Me.
3	126783		Ga. s.	Coquette	8	8	33.7	13.3	3.7	1891	Matagorda, Tex.
4	127746		Ga. s.	Cora	13	9	40.6	9.8	3.8	1903	Astoria, Ore.
5	216724		Ga. s.	Cora	14	12	39.0	11.6	4.0	1913	Ketchikan, Alaska
6	225780		Ga. s.	Cora	11	8	36.0	10.0	5.7	1920	Troy, N. Y.
7	215407		Ol. s.	Cora II	17	8	41.4	13.8	4.0	1917	Savannah, Ga.
8	212470		Ga. s.	Cora II	15	8	47.1	13.0	4.5	1914	Eastport, Me.
9	204734		Ga. s.	Cora Edna	9	7	36.7	8.8	2.7	1907	Fernandina, Fla.
10	126454		Ga. s.	Cora and Albert	7	6	27.0	12.5	3.7	1887	Edgartown, Mass.
11	5830		Ga. s.	Cora L. Griffing	11	10	38.3	15.3	3.7	1870	Greenport, N. Y.
12	125655		Ga. s.	Coral	34	32	54.7	10.5	5.3	1878	Port Jefferson, N. Y.
13	212327		Ga. s.	Coral	17	7	48.2	13.4	4.5	1914	Poquoson, Va.
14	219363		Ga. s.	Corans	9	0	36.7	11.0	3.0	1905	Chauvin, La.
15	201338		Ga. s.	Corbett	14	13	47.2	13.8	2.4	1904	Wilmington, N. C.
16	212015		Ga. s.	Cordelia D	8	6	32.0	9.0	3.4	1910	Wrangell, Alaska
17	223554		Ga. s.	Cordelia	13	12	32.7	10.0	2.0	1923	Fort Henry, Tenn.
18	213926		Ga. s.	Cordova	51	32	74.7	18.2	3.8	1916	Seattle, Wash.
19	214446		Ga. s.	Corean	7	5	39.0	10.8	2.9	1916	Apalachicola, Fla.
20	224102		Ga. s.	Corinne	10	7	36.3	11.0	4.8	1920	Naknek, Alaska
21	127124		Ga. s.	Corinthia	27	24	66.8	11.7	5.0	1890	New York, N. Y.
22	215589	LHVB	Ol. s.	Corinthian	161	97	112.6	23.9	10.8	1917	Essex, Mass.
23	211202		Ga. s.	Corliss	19	13	41.6	12.9	5.4	1913	Tacoma, Wash.
24	201449		Ga. s.	Cormorant	15	7	45.0	11.8	5.4	1893	Gloucester, Mass.
25	214063		Ga. s.	Cormorant	27	14	57.9	14.5	6.5	1916	Boothbay, Me.
26	76052		Ga. s.	Cornelia	19	9	44.7	17.0	4.5	1886	Goshen, N. J.
27	204028		Ga. s.	Cornelia Pauline	9	7	46.0	14.3	2.8	1907	Bon Secour, Ala.
28	126314		Ol. s.	Cornell	79	53	91.5	17.9	7.3	1874	Philadelphia, Pa.
29	208766		Ga. s.	Cornell	12	8	28.4	9.2	4.6	1911	San Pedro, Calif.
30	219311		Ga. s.	Cornwallis	61	37	62.8	24.0	7.2	1919	Achilles, Va.
31	207806		Ga. s.	Corona	36	19	59.0	16.2	9.9	1910	Seattle, Wash.
32	126373		Ga. s.	Coronado	308	222	100.0	23.0	9.2	1886	San Francisco, Calif.
33	203948		Ga. s.	Corsair	14	13	38.0	14.0	5.1	1907	Friendship, Me.
34	204978		Ga. s.	Corsair	12	10	45.0	9.9	3.5	1908	New Haven, Conn.
35	4809		Ga. s.	Costa Rica	13	11	40.9	12.7	4.6	1860	Newtown, N. Y.
36	219945		Ga. s.	Costa Rica	39	26	53.2	15.1	7.4	1920	Tacoma, Wash.
37	204679		Ga. s.	Coston	25	11	55.0	15.8	4.0	1907	Pocomoke City, Md.
38	214748		Ga. s.	Cougar	40	31	56.1	15.1	7.0	1917	Tacoma, Wash.
39	210881		Ga. s.	Countess	21	16	60.2	10.5	4.0	1912	Sacramento, Calif.
40	222544		Ga. s.	Courier	22	11	50.3	12.9	5.1	1897	Norfolk, Va.
41	207712		Ga. s.	Court House	15	13	37.3	10.6	4.0	1910	Westville, N. J.
42	224230		Ga. s.	Coushatta	25	25	56.0	27.8	2.6	1924	Coushatta, La.
43	127670		Ga. s.	Covina	87	40	77.0	28.0	5.8	1902	San Francisco, Calif.
44	105853		Ol. s.	Covington	34	26	56.8	22.2	4.2	1870	St. Tammany Parish, La.
45	127195		Ga. s.	Cozy	39	37	61.2	23.5	4.3	1897	Northport, N. Y.
46	203572		Ga. s.	Cozy	12	9	40.8	12.9	3.3	1908	Sarford, Va.
47	205091		Ga. s.	Craftsman	7	5	37.5	9.0	2.6	1909	Wanchese, N. C.
48	214893		Ga. s.	Crane	41	15	68.0	16.8	6.1	1917	Oakland, Calif.
49	221865		Ga. s.	Cravenco	35	23	64.9	18.4	4.0	1920	Morhead City, N. C.
50	202302		Ga. s.	Creal	14	10	50.0	12.8	4.7	1906	Decatur, Wash.
51	204060		Ga. s.	Creal Brothers	12	11	39.4	13.0	3.3	1905	Apalachicola, Fla.
52	127219		Ga. s.	Crescent	21	14	49.9	15.3	5.3	1897	Coupeville, Wash.
53	127543		Ga. s.	Crescent	14	12	46.5	13.6	3.9	1901	Rockaway Beach, N. Y.
54	201171		Ga. s.	Crescent	13	9	37.5	14.0	6.1	1904	Friendship, Me.
55	203273		Ga. s.	Crescent	14	12	34.4	11.4	4.0	1905	Groton, Conn.
56	209589		Ga. s.	Crescent	14	9	58.4	12.4	2.0	1912	Grand Chenier, La.
57	209935		Ga. s.	Crescent	11	9	35.0	12.0	3.6	1899	La Porte, Tex.
58	212971		Ol. s.	Crescent	21	14	57.5	16.0	4.1	1915	San Diego, Calif.
59	218709		Ga. s.	Crescent	12	8	33.1	10.8	5.2	1919	Tacoma, Wash.
60	224472		Ol. s.	Crescent No. 1	85	47	61.7	22.5	6.4	1925	Antlock, Calif.
61	221172		Ga. s.	Cresote	31	21	49.9	13.0	8.2	1921	Seattle, Wash.
62	203077		Ga. s.	Crest	8	6	30.7	9.2	3.6	1906	Somerset, Mass.
63	224666		Ol. s.	Crest	35	24	51.2	13.9	8.8	1925	Seattle, Wash.
64	126910		Ga. s.	Crieket	11	8	29.2	13.2	5.2	1892	Harrison, N. J.
65	206446		Ga. s.	Crieket	18	12	52.8	12.3	4.4	1909	Seattle, Wash.
66	209555		Ga. s.	Crieket	10	7	41.8	10.7	4.0	1912	do.
67	127523		Ga. s.	Crockett	63	44	64.5	24.2	5.3	1901	San Francisco, Calif.
68	219470		Ga. s.	Crocodile	14	13	56.2	12.3	2.7	1919	Holly Hill, Fla.
69	209729		Ga. s.	Crosby No. 1	14	10	37.9	11.5	3.6	1909	Seattle, Wash.
70	224830		Ol. s.	Crosline	443	301	143.7	48.0	13.9	1925	do.
71	214790		Ga. s.	Cross Sound	7	6	33.0	9.0	4.2	1917	do.
72	209204		Ga. s.	Crowley No. 4	9	6	40.0	11.6	4.4	1911	Oakland, Calif.

1 Formerly ga. s. Charlotte Cause.

2 Formerly U. S. Immigration ga. s. Corinthian.

3 Formerly ga. s. Jay.

4 Formerly ga. s. Charlie Lawrence.

Line No.	Service	Crew	Horse-power	Name of owner	Home port	Address of owner
1	Frt.	1	15	Charles A. Clark.....	Jacksonville, Fla.....	Lancaster Terrace.
2	Frt.	2	30	Lyle D. Newman.....	South West Harbor, Me.	Manset, Me.
3	Fsh.	1	20	F. L. Young.....	Corpus Christi, Tex.....	
4	Pas.	1	19	D. B. Horton.....	Astoria, Oreg.....	Stella, Wash.
5	Fsh.	2	12	Alaska Consolidated Canneries (Del.).....	Ketchikan, Alaska.....	
6	Pas.	1	60	John J. Murphy.....	Albany, N. Y.....	Troy, N. Y.
7	Fsh.	2	40	Mrs. Ella Walker.....	Savannah, Ga.....	220 Oglethorpe Avenue.
8	Frt.	2	25	Portland Products Co.....	Portland, Me.....	South Portland, Me.
9	Tow.	2	20	L. W. Treisback.....	Jacksonville, Fla.....	1426 Herschell Street.
10	Frt.	1	15	Winfield L. Sullis.....	Providence, R. I.....	Warwick, R. I.
11	Fsh.	3	24	Frank A. Rackett.....	New York, N. Y.....	Greenport, N. Y.
12	Frt.	1	16	Claude Sinclair Tucker.....	Newport, R. I.....	Portsmouth, R. I.
13	Wrk.	1	14	James S. D. Cumming.....	Newport News, Va.....	Hampton, Va.
14	Oys.	2	6	Blum and Bergeron Co.....	New Orleans, La.....	Houma, La.
15	Pas.	1	32	George W. Corbett.....	St. Augustine, Fla.....	76 Marine Street.
16	Pas.	1	16	Trevor Davis.....	Juneau, Alaska.....	
17	Pas.	2	44	H. B. Barrows.....	Nashville, Tenn.....	Fort Henry, Tenn.
18	Fsh.	2	75	Carlisle Packing Co. (Wash.).....	Seattle, Wash.....	L. C. Smith Building.
19	Fsh.	2	10	W. J. Harrell.....	Apalachicola, Fla.....	
20	Fsh.	2	45	C. P. Hale.....	Seward, Alaska.....	Naknek, Alaska.
21	Tow.	2	50	Albert C. Wescoat.....	Philadelphia, Pa.....	Atlantic City, N. J.
22	Fsh.	23	200	Gorton Pew Vessels Co. (Mass.).....	Gloucester, Mass.....	Rowe Square.
23	Fsh.	6	20	Booth Fisheries Co. (Del.).....	Seattle, Wash.....	Marion Building.
24	Fsh.	7	37	Newton Berry.....	Boston, Mass.....	19 Westminster Avenue.
25	Fsh.	9	50	James M. Burke.....	Provincetown, Mass.....	72 Commercial Street.
26	Oys.	6	18	Lore Corson.....	Philadelphia, Pa.....	Delmont, N. J.
27	Frt.	3	24	M. C. Buzbee.....	Mobile, Ala.....	Bromley, Ala.
28	Tow.	7	330	Cornell Steamboat Co. (N. Y.).....	Albany, N. Y.....	Kingston, N. Y.
29	Fsh.	1	20	George E. Beswick.....	San Diego, Calif.....	3620 India Street.
30	Per.	3	60	W. T. Ashe.....	Newport News, Va.....	Gloucester Point, Va.
31	Fsh.	5	50	John Courage.....	Seattle, Wash.....	8609 Fifty-fifth Street South.
32	Msc.	5	80	Frank Lloyd Productions (N. Y.).....	Los Angeles, Calif.....	
33	Fsh.	2	15	Charles N. Moller.....	New York, N. Y.....	New Rochelle, N. Y.
34	Frt.	2	75	C. R. Pease.....	Miami, Fla.....	1820 Dade Boulevard.
35	Frt.	6	25	Central Fish & Oyster Co. (Fla.).....	Tampa, Fla.....	St. Petersburg, Fla.
36	Fsh.	7	50	Frank Grgas.....	Los Angeles, Calif.....	San Pedro, Calif.
37	Fsh.	4	50	S. S. Coston.....	Newport News, Va.....	Hampton, Va.
38	Fsh.	7	50	Mitchell Kuljis.....	Seattle, Wash.....	Bellingham, Wash.
39	Pas.	1	100	San Francisco-Sacramento R. R. Co. (Calif.).....	San Francisco, Calif.....	Hobart Building.
40	Tow.	2	60	Charleston Lighterage & Transfer Co. (S. C.).....	Charleston, S. C.....	Middle Atlantic Wharf.
41	Pas.	2	22	Ernest Adams.....	Philadelphia, Pa.....	Millville, N. J.
42	Per.	2	42	James Florane.....	New Orleans, La.....	Coushatta, La.
43	Frt.	1	55	Ernest R. Stelter.....	San Francisco, Calif.....	312½ San Jose Avenue.
44	Frt.	5	30	William C. Tschirn.....	New Orleans, La.....	2402 South Roman Street.
45	Frt.	2	50	Thomas Rogers.....	New York, N. Y.....	Sayville, N. Y.
46	Frt.	1	24	United States Shipping Board.....	Norfolk, Va.....	
47	Frt.	1	15	Wilmington Wood Products Co.....	Wilmington, N. C.....	
48	Fsh.	1	110	Alaska Packers Association. (Calif.).....	San Francisco, Calif.....	111 California Street.
49	Frt.	6	50	Virginia Carolina Chemical Co. (Va.).....	New Bern, N. C.....	
50	Fsh.	1	30	Arthur Eugene Larson.....	Ketchikan, Alaska.....	
51	Frt.	2	16	J. F. Creel.....	Apalachicola, Fla.....	
52	Tow.	2	40	Henry McAlmond.....	Seattle, Wash.....	1440 West Sixty-seventh- Street.
53	Oys.	2	25	Charles K. Wedmore.....	New Haven Conn.....	34 South Water Street.
54	Fsh.	2	32	Merrill P. Stuart.....	New Bedford, Mass.....	Fairhaven, Mass.
55	Frt.	3	10	John Cabana.....	Bridgeport, Conn.....	Norwalk, Conn.
56	Frt.	2	21	Peter Dyson.....	New Orleans, La.....	Pecan Island, La.
57	Frt.	1	24	W. E. Hamilton.....	Houston, Tex.....	Lovett Boulevard.
58	Pas.	1	80	Star and Crescent Boat Co. (Calif.).....	San Diego, Calif.....	Foot Broadway.
59	Fsh.	2	20	Alfred Svensen.....	Portland, Oreg.....	1150 Glenn Avenue.
60	Frt.	4	125	F. E. Booth Co. (Calif.).....	San Francisco, Calif.....	110 Market Street.
61	Frt.	3	100	Pacific Croosoting Co. (Wash.).....	Seattle, Wash.....	Northern Life Building.
62	Pas.	1	30	Joseph J. O'Connell.....	Fall River, Mass.....	River Street.
63	Tow.	3	135	Wagner Tug Boat Co. (Wash.).....	Seattle, Wash.....	Salmon Bay Dock.
64	Msc.	2	20	Seaweed Fishing Club (N. Y.).....	New York, N. Y.....	Fiftieth Street and Tenth Avenue.
65	Tow.	4	28	Columbia Contract Co. (Oreg.).....	Portland, Oreg.....	
66	Msc.	1	50	Frank C. Coggins.....	Juneau, Alaska.....	Sitka, Alaska.
67	Frt.	2	40	Erikson Navigation Co. (Calif.).....	San Francisco, Calif.....	Pier 5.
68	Pas.	2	120	B. F. McCoy.....	St. Augustine, Fla.....	Holly Hill, Fla.
69	Tow.	2	50	A. T. Harrocks.....	Seattle, Wash.....	Room 3, Ferry Dock.
70	Per.	8	600	Crosby Direct Line Ferries (Wash.).....	do.....	Colman Building.
71	Fsh.	1	20	Walter Nieme.....	Juneau, Alaska.....	
72	Tow.	1	40	San Francisco Bridge Co. (Calif.).....	San Francisco, Calif.....	Pier 14.

<sup>5</sup> Formerly U. S. Navy ga. s. Courier.

<sup>6</sup> Formerly ga. s. Addie Eads.

<sup>7</sup> Formerly ga. s. H. I. Covington.

<sup>8</sup> Formerly ga. s. Souleyett.

Line No.	Official No.	Signal letters	Rig	Name of vessel	Tonnage		Register dimensions			When built	Where built	
					Gross	Net	Length	Breadth	Depth			
								<i>Fcet</i>	<i>Fcet</i>	<i>Fcet</i>		
1	205164		Ga. s.	Crowley No. 6	15	10	49.4	16.2	4.0	1908	San Francisco, Calif.	
2	205170		Ga. s.	Crowley No. 7	15	10	49.5	16.2	4.0	1908	do	
3	216023		Ga. s.	Crowley No. 8	14	10	42.4	11.8	5.8	1917	do	
4	213030		Ol. s.	Crowley No. 9	62	32	76.5	19.5	8.2	1915	Oakland, Calif.	
5	212817		Ga. s.	Crowley No. 10	12	8	42.3	11.2	5.2	1914	do	
6	212818		Ga. s.	Crowley No. 11	12	8	42.3	11.2	5.2	1914	do	
7	213137		Ga. s.	Crowley No. 12	13	9	44.4	12.1	5.2	1915	Oakland, Ore.	
8	217064		Ga. s.	Crowley No. 15	14	9	42.6	11.8	5.5	1918	San Francisco, Calif.	
9	213138		Ga. s.	Crowley No. 16	13	9	44.4	12.1	5.2	1915	Oakland, Calif.	
10	212960		Ga. s.	Crowley No. 17	38	23	59.8	20.0	6.3	1915	do	
11	212961		Ga. s.	Crowley No. 18	38	23	59.8	20.0	6.3	1915	do	
12	217326		Ga. s.	Crowley No. 19	73	49	70.5	21.5	8.2	1918	Rolph, Calif.	
13	127285		Ol. s.	Crowley No. 20	41	28	75.0	18.5	7.0	1898	San Francisco, Calif.	
14	210875		Ga. s.	Crowley No. 22	29	19	52.0	15.0	6.2	1912	Oakland, Calif.	
15	210600		Ga. s.	Crowley No. 25	15	10	51.3	10.7	5.5	1901	San Francisco, Calif.	
16	212563		Ga. s.	Cruiser	12	8	37.6	12.2	5.6	1914	Los Angeles, Calif.	
17	215607		Ga. s.	Cruiser	15	12	36.2	15.0	4.9	1917	Patchogue, N. Y.	
18	127128		Ga. s.	Crusader	7	6	25.0	11.6	3.5	1896	Osterville, Mass.	
19	206596		Ga. s.	Cruso	207	162	86.6	20.4	8.8	1909	Chicago, Ill.	
20	127194		Ga. s.	Crusoe	14	11	37.0	14.0	4.7	1897	Freeport, N. Y.	
21	127747		Ga. s.	Crustacean	13	13	40.9	13.3	5.7	1903	Bristol, Me.	
22	207839		Ga. s.	Crustacean	12	12	45.0	15.2	4.0	1910	Swans Island, Me.	
23	210591		Ga. s.	Crystal	12	11	33.5	10.0	3.8	1909	Little Suamico, Wis.	
24	224630		Ol. s.	Crystal	9	6	31.2	9.9	4.5	1925	Tacoma, Wash.	
25	127224		Ga. s.	Crystal Wave	57	49	47.7	16.8	5.5	1898	Wilmington Island, Ga.	
26	202213		Ga. s.	Crystal Wave	14	9	51.4	11.7	5.1	1905	Watertown, Mass.	
27	127373		Ga. s.	Cub	19	13	45.0	12.0	5.0	1898	San Francisco, Calif.	
28	222551		Ga. s.	Cub	17	11	45.0	12.3	4.4	1922	Bay City, Wash.	
29	219339		Ga. s.	Cubanola	8	5	37.3	11.9	2.8	1916	Cut Off, La.	
30	219905	LWHT	Ol. s.	CUBORE	6, 891	4, 222	450.6	57.2	34.0	1920	Quincy, Mass.	
31	216374		Ga. s.	Cuckoo	8	6	32.2	9.2	4.0	1918	Gig Harbor, Wash.	
32	219540	LVMC	Ol. s.	Culburra	2, 353	1, 776	261.7	46.6	21.7	1918	Olympia, Wash.	
33	209265		Ol. s.	Culebra	68	58	77.1	21.1	9.7	1911	Pensacola, Fla.	
34	127608		Ga. s.	Cultivator	14	10	44.2	15.5	4.0	1902	Quincy, Mass.	
35	127568		Ga. s.	Cumberland	7	7	28.8	10.8	5.7	1901	Friendship, Me.	
36	208240		Ga. s.	Cumberland	63	43	83.1	17.4	7.4	1910	Morehead City, N. C.	
37	224488		Ol. s.	Cummins	7	6	32.9	8.8	4.0	1925	Seattle, Wash.	
38	225053		Ol. s.	Cummins	13	9	47.6	10.2	6.1	1925	Los Angeles, Calif.	
39	127488		Ga. s.	Cupid	14	11	45.6	15.9	4.6	1900	Patchogue, N. Y.	
40	213073		Ga. s.	Cupid	7	6	32.6	9.2	3.8	1911	Seattle, Wash.	
41	126170		Ga. s.	Curlew	35	31	68.0	19.6	5.5	1883	Pocomoke City, Md.	
42	127080		Ga. s.	Curlew	26	18	59.4	14.6	6.0	1895	Millbridge, Me.	
43	219790		Ga. s.	Curlew	11	7	34.2	10.5	4.9	1920	Seattle, Wash.	
44	210915		Ga. s.	Curlew	56	14	72.8	17.5	6.3	1920	Oakland, Calif.	
45	223326		Ga. s.	Curlew	9	9	32.4	9.3	3.5	-----	Unknown	
46	223432		Ga. s.	Curlew	10	7	37.7	13.1	3.8	-----	do	
47	223542		Ga. s.	Curlew	22	18	41.8	13.3	5.9	1924	Seattle, Wash.	
48	126030		Ga. s.	Curtis	22	17	54.1	15.8	4.5	1882	St. Michaels, Md.	
49	223479		Ga. s.	Curtis	16	10	49.9	13.5	3.8	1923	Westland, Va.	
50	223204		Ol. s.	CURTISCOR	126	68	105.3	20.0	9.2	1923	Long Beach, Calif.	
51	221382		Ga. s.	Cutter	8	6	36.0	9.2	4.2	1911	New York, N. Y.	
52	220800		Ga. s.	Cutty Sark	27	18	51.4	13.9	6.8	1920	Ilwaco, Wash.	
53	219831		Ol. s.	CUYAMEL FRUIT CO. BARGE NO. 3.	311	201	120.4	33.0	8.8	1920	Violet, La.	
54	221048		Ol. s.	CUYAMEL FRUIT CO. BARGE NO. 4.	328	215	120.4	33.0	8.8	1920	do	
55	207794		Ga. s.	Cycle	10	9	37.3	10.4	4.5	1910	Port Republic, N. J.	
56	127551		Ga. s.	Cyclone	19	8	48.0	13.3	3.7	1901	Mappsburg, Va.	
57	221526		Ga. w.	Cyclone	14	14	63.0	10.6	2.6	1921	Loudon, Tenn.	
58	220543		Ol. s.	CYCOL	161	93	112.5	25.0	6.4	1920	Bay Point, Calif.	
59	212948		Ga. s.	Cydonia	63	43	68.0	19.2	8.6	1915	Seattle, Wash.	
60	126436		Ga. s.	Cygnat	7	5	32.0	10.8	4.7	1887	New Rochelle, N. Y.	
61	126829		Ga. s.	Cygnat	6	6	25.9	12.7	3.8	1887	Newport, R. I.	
62	213990		Ga. s.	Cygnat	10	6	34.5	10.1	3.5	1910	Boston, Mass.	
63	221183		Ga. s.	Cygnat	11	9	35.0	14.2	3.9	-----	Unknown	
64	207505		Ga. s.	Cynthia	9	8	32.0	10.3	4.2	1904	Osterville, Mass.	
65	225545		Ga. s.	Cynthia	10	6	35.6	11.9	4.3	1926	Bridgeton, N. J.	
66	208967		Ga. s.	Cynthle	8	7	27.5	8.8	3.3	1907	Sturgeon Bay, Wis.	
67	222085		Ga. s.	Cypress	9	7	34.4	9.0	3.4	1922	Palatka, Fla.	
68	224697		Ol. s.	Cypress	44	30	60.4	14.0	5.0	1925	Bellingham, Wash.	
69	214631		Ga. s.	Cyrene	15	13	40.0	11.6	4.3	1916	Tacoma, Wash.	

<sup>1</sup> Formerly ga. s. Paladini Brothers.

<sup>2</sup> Formerly ga. s. {  
<sup>a</sup> Edna C.  
<sup>b</sup> Rolph.

Line No.	Service	Crew	Horse-power	Name of owner	Home port	Address of owner
1	Frt.	1	50	Crowley Launch & Tugboat Co. (Calif.)	San Francisco, Calif.	Pier 14.
2	Pas.	1	50	do	do	Do.
3	Tow.	1	50	do	do	Do.
4	Tow.	4	200	do	do	Do.
5	Pas.	1	50	do	do	Do.
6	Tow.	1	50	do	do	Do.
7	Frt.	1	50	do	do	Do.
8	Frt.	1	50	do	do	Do.
9	Frt.	1	100	do	do	Do.
10	Pas.	1	50	do	do	Do.
11	Pas.	1	100	do	do	Do.
12	Pas.	1	150	do	do	Do.
13	Pas.	1	200	do	do	Do.
14	Frt.	2	100	do	do	Do.
15	Pas.	1	100	do	do	Do.
16	Pas.	2	35	Southwestern Shipbuilding Co. (Calif.)	Los Angeles, Calif.	
17	Wrk.	2	45	Merritt-Chapman & Scott Corporation (Del.)	New York, N. Y.	17 Battery Place.
18	Cod.	1	10	James E. Smith	Vineyard Haven, Mass.	Nantucket, Mass.
19	Frt.	6	80	Ibbard, Spencer, Bartlett & Co. (Ill.)	Chicago, Ill.	511 South Paulina Street.
20	Fsh.	3	50	Charles J. Lux	New York, N. Y.	605 Evergreen Avenue.
21	Fsh.	1	40	George W. Cummings	New Bedford, Mass.	Dartmouth, Mass.
22	Frt.	1	22	Maynard T. Herrick	South West Harbor, Me.	Swans Island, Me.
23	Fsh.	3	15	Carl Gross	Milwaukee, Wis.	Oconto, Wis.
24	Fsh.	4	15	W. H. Lanphear	Seattle, Wash.	4015 Sixteenth Avenue SW.
25	Frt.	4	24	Chatham Oyster Co. (Ga.)	Beaufort, S. C.	
26	Pas.	2	42	Joseph J. O'Connell	Fall River, Mass.	River Street.
27	Frt.	3	35	Aarnout Castel	Nome, Alaska	
28	Fsh.	1	45	I. L. Grindle	Seattle, Wash.	Queets, Wash.
29	Oys.	2	6	Amaday Cheramle	New Orleans, La.	Cut Off, La.
30	Frt.	38	2,500	Quaranty Trust Co. (N. Y.)	New York, N. Y.	140 Broadway.
31	Fsh.	2	18	Darwin Hoel	Seattle, Wash.	1607 Twenty-second Avenue.
32	Frt.	24	1,000	Pacific Motorship Co. (Me.)	do	1519 Railroad Avenue South.
33	Fsh.	8	48	Warron Fish Co. (Fla.)	Pensacola, Fla.	Baylen Street Wharf.
34	Msc.	3	36	Cape Cod Oyster Farms Co	Provincetown, Mass.	Well Fleet, Mass.
35	Msc.	1	8	C. J. Grinn	Bridgeport, Conn.	Fairfield, Conn.
36	Fsh.	5	50	Wesley Robinson	Fernandina, Fla.	St. Marys, Ga.
37	Fsh.	2	12	Ingenar Meier	Seattle, Wash.	822 Jackson Street.
38	Pas.	2	75	F. O. Vall	Los Angeles, Calif.	San Pedro, Calif.
39	Frt.	4	28	Cedar Island Oyster Co. (N. Y.)	New York, N. Y.	Gronport, N. Y.
40	Fsh.	2	12	Daniel Corlett	Seattle, Wash.	827 West Sixty-second Street.
41	Frt.	2	37	Gerald D. Harrington	Philadelphia, Pa.	Port Norris, N. J.
42	Frt.	3	80	William Underwood Co.	Jonesport, Me.	
43	Fsh.	2	16	John Brygger	Seattle, Wash.	3240 West Fifty-seventh Street.
44	Tow.	4	120	Alaska Packers Association (Calif.)	San Francisco, Calif.	111 California Street.
45	Fsh.	3	40	Henry Whildin	Philadelphia, Pa.	Millville, N. J.
46	Pas.	1	6	Clinton Young	New York, N. Y.	Babylon, N. Y.
47	Fsh.	5	30	B. A. Walvick	Seattle, Wash.	7356 Twenty-first Avenue NW.
48	Frt.	3	25	William H. Eastlack	Philadelphia, Pa.	Swedeshoro, N. J.
49	Fsh.	3	25	T. G. Julian	Reedville, Va.	Palmer, Va.
50	Tow.	5	300	T. W. Johnson	Los Angeles, Calif.	4021 Halldale Avenue.
51	Msc.	2	15	John Lello	New York, N. Y.	158 Union Street.
52	Fsh.	2	65	Bellingham Canning Co. (Wash.)	Port Angeles, Wash.	Bellingham, Wash.
53	Frt.	8	200	Cuyamel Fruit Co. (S. D.)	New Orleans, La.	410 Camp Street.
54	Frt.	11	100	do	do	Do.
55	Fsh.	1	24	Oscar L. Bradford	Philadelphia, Pa.	Fortescue, N. J.
56	Oys.	2	24	Henry M. Terry	Cape Charles, Va.	Exmore, Va.
57	Frt.	2	30	John J. Lutz Manufacturing Co.	Chattanooga, Tenn.	Loudon, Tenn.
58	Thk.	3	160	Associated Oil Co. (Calif.)	San Francisco, Calif.	79 New Montgomery Street.
59	Fsh.	4	175	Fidalgo Island Packing Co. (Me.)	Seattle, Wash.	Anacortes, Wash.
60	Msc.	1	20	John Monks & Sons (N. Y.)	New York, N. Y.	428 Broadway.
61	Fsh.	1	25	Peter Busalacchi	Boston, Mass.	307 Harrison Avenue.
62	Pas.	1	24	George C. Davis	do	Rockland, Mass.
63	Frt.	1	20	A. M. Treahy	San Francisco, Calif.	Foot Fifth Avenue.
64	Fsh.	1	10	Nelson A. Nickerson	New Bedford, Mass.	Barnstable, Mass.
65	Pas.	1	24	William J. Gehring	Philadelphia, Pa.	Fortescue, N. J.
66	Fsh.	3	8	Daniel Henry	Milwaukee, Wis.	Marquette, Wis.
67	Tow.	0	28	Wilson Cypress Co. (Fla.)	Jacksonville, Fla.	Palatka, Fla.
68	Fsh.	3	80	Bellingham Canning Co. (Wash.)	Seattle, Wash.	Bellingham, Wash.
69	Frt.	1	12	W. C. Wight	Tacoma, Wash.	Sylvan, Wash.

<sup>3</sup> Formerly ga. s. Christopher Columbus.

<sup>4</sup> Formerly ga. s. Hazel.

<sup>5</sup> Formerly British ga. s. Culburra.

<sup>6</sup> Formerly U. S. Navy ga. s. 1108.

<sup>7</sup> Formerly U. S. Navy ga. s. 1014.

## Motor Vessels

Line No.	Official No.	Signal letters	Rig	Name of vessel	Tonnage		Register dimensions			When built	Where built
					Gross	Net	Length	Breadth	Depth		
					Feet			Feet			
1	222300		Ga. s.	Cyrlic.....	7	5	40.4	8.4	3.4	.....	Unknown.....
2	127025		Ga. s.	Czar.....	7	7	29.0	13.0	3.6	1894	Warwick, R. I.....
3	217146		Ga. w.	D. & G.....	27	15	42.0	10.6	2.7	1918	Beardstown, Ill.....
4	157175		Ga. s.	D. Dussault.....	55	51	76.5	18.3	5.0	1886	Sandusky, Ohio.....
5	214823		Ga. s.	D. McDonald.....	36	24	60.5	15.1	4.6	1917	Seattle, Wash.....
6	221484		Ga. w.	D. A. B. (steel).....	24	24	63.0	16.0	3.0	1921	Jeffersonville, Ind.....
7	204961		Ga. s.	D. A. Drake.....	34	18	59.4	16.0	5.6	1908	San Francisco, Calif.....
8	203182		Ga. s.	D. B. C. III.....	30	25	59.4	11.6	4.6	1906	Muskegon, Mich.....
9	222538		Ga. s.	D. B. Jackson.....	11	7	43.5	11.2	3.7	1922	Deltaville, Va.....
10	157434		Ga. s.	D. E. Robertson.....	7	6	37.5	12.1	3.1	1895	Morgan City, La.....
11	208489		Ga. s.	D. H. Penton.....	12	7	42.0	10.3	4.0	1911	Morehead City, N. C.....
12	223421		Ol. s.	D. M. Renton.....	68	35	79.8	17.0	9.8	1923	Los Angeles, Calif.....
13	6924		Ga. s.	D. P. Mulford.....	30	24	54.0	18.3	5.1	1876	Bridgeton, N. J.....
14	157388		Ga. s.	D. R. Meekins.....	9	6	49.0	12.4	3.1	1893	Taylor's Island, Md.....
15	223389		Ga. w.	D. W. Bowker.....	41	28	60.1	18.2	4.5	1923	Camden, Ark.....
16	204366		Ga. s.	D. Y. C. III.....	13	11	46.5	10.6	3.6	1907	Detroit, Mich.....
17	223446		Ga. s.	D. S. & W.....	14	10	49.0	11.5	2.2	1924	Newburg, Ind.....
18	157101		Ga. s.	D. Neer Taylor.....	23	15	60.3	15.8	4.3	1883	Messongo, Va.....
19	214240		Ga. s.	Dacia.....	78	42	80.1	22.1	9.5	1916	Essex, Mass.....
20	221369		Ga. w.	Daddy Q.....	38	35	47.2	16.0	2.8	1920	Peach Orchard, Ark.....
21	213130		Ga. s.	Dagmar.....	14	9	45.3	11.5	4.2	1914	Beaver Bay, Minn.....
22	211555		Ga. s.	Dagny.....	10	7	35.9	9.2	4.0	1913	Bellingham, Wash.....
23	222552		Ol. s.	Dagny.....	36	18	63.5	16.6	6.7	1922	Thomaston, Me.....
24	208968		Ga. s.	Dahlia.....	10	9	27.0	8.8	3.4	1910	Gills Rock, Wis.....
25	212644		Ga. s.	Dahlia.....	38	32	58.7	18.5	5.3	1914	Paulsboro, N. J.....
26	219557		Ga. s.	Dally.....	34	26	53.7	14.2	6.5	1919	Seattle, Wash.....
27	157245		Ga. s.	Daisy.....	6	5	34.0	10.0	4.0	1889	Patchogue, N. Y.....
28	157642		Ga. s.	Daisy.....	12	6	45.2	16.8	3.3	1901	Smyrna, N. C.....
29	157081		Ga. s.	Daisy.....	33	28	55.9	15.9	5.7	1902	Ballard, Wash.....
30	210001		Ga. s.	Daisy.....	7	5	36.2	8.8	3.5	1899	Holland, Mich.....
31	215358		Ol. s.	Daisy.....	27	18	47.2	13.4	6.3	1917	Tacoma, Wash.....
32	215561		Ga. s.	Daisy.....	10	9	28.8	9.2	3.5	1911	Manitowoc, Wis.....
33	220289		Ga. w.	Daisy.....	10	7	34.6	8.9	3.1	1920	Paradise, Ky.....
34	221823		Ga. s.	Daisy.....	10	7	32.2	10.5	3.6	1919	Valletta, N. J.....
35	224300		Ga. s.	Daisy.....	19	16	43.6	13.6	6.4	1924	Delanco, N. J.....
36	224237		Ga. s.	Daisy B.....	8	5	32.9	11.0	2.7	1922	Montegut, La.....
37	223827		Ga. s.	Daisy M.....	13	9	44.3	11.8	4.5	1917	Los Angeles, Calif.....
38	213269		Ol. s.	Daisy V.....	9	6	35.0	10.2	2.8	1915	Southport, N. C.....
39	157050		Ga. s.	Daisy E. Smith.....	53	46	65.4	20.0	5.2	1881	New Haven, Conn.....
40	211262		Ga. s.	Dakota.....	41	29	68.3	14.0	3.4	1913	Williston, N. Dak.....
41	223065		Ga. s.	Dakota.....	19	13	49.2	13.4	3.4	1922	Morgan City, La.....
42	210671		Ga. s.	Damfino.....	13	9	36.8	10.5	4.0	1911	Oshkosh, Wis.....
43	207507		Ga. w.	Dan.....	13	8	60.0	12.4	2.3	1910	Seattle, Wash.....
44	217221		Ga. s.	Dan K.....	17	15	64.5	16.0	2.6	1918	Chiro, Ill.....
45	6669		Ga. s.	Dan Sooy.....	15	14	43.7	16.7	4.0	1870	Smiths Landing, N. J.....
46	157595		Ga. s.	Duna Beale.....	9	7	45.0	14.0	3.0	1901	Cape Charles, Va.....
47	222654		Ga. s.	Dandellon.....	7	7	31.5	10.8	4.2	1921	Hoonah, Alaska.....
48	204330		Ga. s.	Dandy.....	10	6	31.9	12.0	4.8	1907	Surry, Me.....
49	206800		Ga. s.	Dandy.....	8	5	42.6	10.5	3.2	1894	Peekskill, N. Y.....
50	216041		Ga. s.	Dandy.....	6	5	33.4	10.3	3.0	1916	Barcelona, N. Y.....
51	218420		Ga. s.	Danet.....	9	7	35.2	9.3	4.1	1919	Seattle, Wash.....
52	157646		Ga. s.	Daniel Cressie.....	15	10	45.6	17.5	3.9	1901	Bellevue, N. C.....
53	157597		Ga. s.	Daniel M. Bateman.....	18	10	44.4	16.2	4.4	1901	Lee, N. J.....
54	90113		Ga. s.	Dannio.....	14	9	46.7	14.4	5.5	1860	Philadelphia, Pa.....
55	225108		Ol. s.	Dante.....	20	11	44.4	13.0	4.4	1925	Olga, La.....
56	225137		Ol. s.	Dante Alighieri.....	26	10	53.4	14.4	6.3	1925	Dumariascotta, Me.....
57	157145		Ga. s.	Daphne.....	16	11	46.5	16.0	6.2	1885	Brooklyn, N. Y.....
58	225658		Ga. s.	Daphne.....	8	6	35.4	9.8	2.9	1926	Atlantic, N. C.....
59	221843		Ga. s.	Dardanella.....	10	13	41.2	12.8	5.8	1921	Nellita, Wash.....
60	222684		Ga. w.	Dardanella.....	14	12	62.5	10.0	1.6	1922	Grantsville, W. Va.....
61	223548		Ga. s.	Dardanella.....	18	12	41.2	14.7	4.4	1922	Miami, Fla.....
62	214170		Ga. s.	Darling.....	11	8	37.0	11.6	4.0	1916	Raymond, Wash.....
63	224495		Ol. s.	Daring.....	15	10	43.1	10.3	5.5	1925	Dacatur, Wash.....
64	208037		Ga. s.	Darline.....	7	7	26.4	9.4	3.6	1905	Jackson Harbor, Wis.....
65	222515		Ga. w.	Darling.....	19	10	45.0	12.0	2.4	1922	Pittsburgh, Pa.....
66	211108		Ol. s.	Dart.....	15	10	50.0	11.0	4.6	1913	Lockmoor, La.....
67	125863		Ga. s.	Darwin.....	11	6	40.2	13.2	4.0	1880	Madisonville, La.....
68	6667		Ga. s.	Dauntless.....	19	18	45.0	18.0	4.7	1870	Greenport, N. Y.....
69	157387		Ga. s.	Dauntless.....	7	6	28.7	11.4	3.3	1893	Cedar Grove, Tex.....

<sup>1</sup> Formerly sloop Quock See Wo.

<sup>2</sup> Formerly {  
 a Ga. s. Henry L. Marshall.  
 b British gay Henry L. Marshall.  
 c Ga. s. Henry L. Marshall.



Line No.	Service	Crew	Horse-power	Name of owner	Home port	Address of owner
1	Pas.	1	20	Ernest Goehrig.....	New York, N. Y.....	510 West One hundred and forty-fourth Street.
2	Frt.	1	7	Saloma E. Locke.....	Providence, R. I.....	Warwick, R. I.
3	Tow.	1	25	Virgil S. DeWitt.....	Peoria, Ill.....	Beardstown, Ill.
4	Drg.	4	40	Port Clinton Lumber & Coal Co. (Ohio).....	Sandusky, Ohio.....	Port Clinton, Ohio.
5	Fsh.	2	35	Shepard Point Packing Co. (Wash.).....	Seattle, Wash.....	Colman Building.
6	Tow.	1	60	Consumers Mining Co. (Pa.).....	Pittsburgh, Pa.....	
7	Frt.	2	50	J. A. Whiteside.....	San Francisco, Calif.....	519 California Street.
8	Pas.	2	30	Detroit Boat Club (Mich.).....	Detroit, Mich.....	714 Union Trust Building.
9	Frt.	2	12	A. A. Jackson.....	Reedville, Va.....	Deltaville, Va.
10	Fsh.	2	8	James S. Morgan.....	New Orleans, La.....	Pecan Island, La.
11	Frt.	3	50	C. B. St. George.....	Wilmington, N. C.....	Southport, N. C.
12	Tow.	1	350	Wilmington Transportation Co. (Calif.).....	Los Angeles, Calif.....	Wilmington, Calif.
13	Frt.	3	20	Mary Elizabeth Hayden.....	Alexandria, Va.....	Coast, Va.
14	Oys.	2	14	R. D. Larrimore.....	Annapolis, Md.....	Edgewater, Md.
15	Tow.	2	100	St. Louis & Southwestern R. R. Co.....	Memphis, Tenn.....	Pine Bluff, Ark.
16	Fer.	1	70	Detroit Yacht Club (Mich.).....	Detroit, Mich.....	
17	Fer.	1	20	Grand Chain Ferry Co.....	Evansville, Ind.....	
18	Msc.	1	15	J. H. Townsend.....	Baltimore, Md.....	836 North Fulton Avenue.
19	Fsh.	17	90	John Chishold Vessels Co. (Mass.).....	Gloucester, Mass.....	35 Wharf Street.
20	Tow.	3	25	Henry Quellmalz Lumber & Manufacturing Co. (Mo.).....	Memphis, Tenn.....	Peach Orchard, Ark.
21	Fsh.	2	18	Edward Mattson.....	Duluth, Minn.....	Beaver Bay, Minn.
22	Fsh.	2	21	Roy Clark.....	Seattle, Wash.....	Bay City, Wash.
23	Fsh.	4	95	Olaf Anderson.....	Vineyard Haven, Mass.....	Nantucket, Mass.
24	Fsh.	4	7	Arthur Weborg.....	Milwaukee, Wis.....	Ellison Bay, Wis.
25	Frt.	2	20	Norman L. Riggin.....	Baltimore, Md.....	Georgetown, Md.
26	Fsh.	6	50	C. M. Rolfe.....	Seattle, Wash.....	133 West Seventy-seventh Street.
27	Frt.	1	20	Andrew Radel Oyster Co. (Conn.).....	Bridgeport, Conn.....	South Norwalk, Conn.
28	Frt.	1	16	M. R. Gregory.....	Norfolk, Va.....	Churchland, Va.
29	Frt.	3	50	Aleutian Livestock Co. (Del.).....	Unalaska, Alaska.....	
30	Msc.	1	20	Louis Rottenberg.....	Chicago, Ill.....	Indiana Harbor, Ind.
31	Fsh.	8	40	Anton Natrlin.....	Tacoma, Wash.....	Gig Harbor, Wash.
32	Fsh.	1	12	William Sjoberg.....	Grand Haven, Mich.....	Manistique, Mich.
33	Pas.	1	12	Erasmus Smith.....	Louisville, Ky.....	Paradise, Ky.
34	Fsh.	2	35	Hogan Hansen.....	Perth Amboy, N. J.....	Manasquan, N. J.
35	Fsh.	2	65	Ira A. Edwards.....	New London, Conn.....	Waterford, Conn.
36	Fsh.	2	18	J. Adam Belanger.....	New Orleans, La.....	Montegut, La.
37	Pas.	1	40	Daisy Monstad.....	Los Angeles, Calif.....	San Pedro, Calif.
38	Fsh.	2	25	Anna I. Parker.....	Wilmington, N. C.....	Southport, N. C.
39	Fsh.	6	100	Long Island Oyster Farms (N. Y.).....	New York, N. Y.....	Northport, N. Y.
40	Tow.	3	60	Standard Box Co.....	Baton Rouge, La.....	
41	Fsh.	2	30	John Popich.....	New Orleans, La.....	Empire, La.
42	Msc.	1	24	Central Transportation Co. (Ind.).....	Chicago, Ill.....	1047 Insurance Exchange Building.
43	Frt.	2	40	C. G. Finger.....	Seward, Alaska.....	Fairbanks, Alaska.
44	Tow.	1	60	John M. Kurtz.....	St. Louis, Mo.....	Calro, Ill.
45	Frt.	2	60	Joseph Gliglio.....	New York, N. Y.....	70 East First St. (B).
46	Oys.	2	10	J. W. Dryden, jr.....	Newport News, Va.....	Pequosen, Va.
47	Fsh.	1	10	Frank Wilson.....	Juneau, Alaska.....	Hoonah, Alaska.
48	Frt.	1	8	Fred Snow.....	South West Harbor, Me.....	Stonington, Me.
49	Frt.	1	50	August Ferenezl.....	New York, N. Y.....	Port Richmond, N. Y.
50	Fsh.	2	20	Fred B. Jones.....	Buffalo, N. Y.....	Westfield, N. Y.
51	Fsh.	2	20	Carl I. Pollack.....	Seattle, Wash.....	2838 West Fifty-eighth Street.
52	Frt.	1	20	W. H. Hopkins.....	Washington, N. C.....	Oriental, N. C.
53	Oys.	6	18	E. McClellan Hanners.....	Philadelphia, Pa.....	Newport, N. J.
54	Msc.	1	75	James A. O'Boyle.....	New York, N. Y.....	11 Moore Street.
55	Tow.	2	45	Marine Gerlea.....	New Orleans, La.....	Olga, La.
56	Fsh.	5	45	Phillip Ventimiglia.....	Boston, Mass.....	Medford, Mass.
57	Frt.	3	15	Frank Ruf.....	New York, N. Y.....	221 West One hundred and twentieth Street.
58	Frt.	2	24	Winston Hill.....	Beaufort, N. C.....	Atlantic, N. C.
59	Msc.	1	30	Ada Shaffer.....	Juneau, Alaska.....	
60	Pas.	2	20	J. C. Williams.....	Pittsburgh, Pa.....	Grantsville, W. Va.
61	Frt.	2	16	Roy F. Archibald.....	Miami, Fla.....	Box 62.
62	Pas.	1	40	Standard Tow Boat Co. (Wash.).....	Seattle, Wash.....	South Bend, Wash.
63	Fsh.	2	40	Wm. H. F. Reed.....	do.....	Decatur, Wash.
64	Fsh.	3	8	George Nelson.....	Milwaukee, Wis.....	Detroit Harbor, Wis.
65	Tow.	1	25	Charles Zubik.....	Pittsburgh, Pa.....	Duquesne Way, Pa.
66	Tow.	1	60	Clooney Construction & Towing Co. (La.).....	New Orleans, La.....	Westlake, La.
67	Pas.	2	25	Corino Valllungo.....	do.....	941 Touro Street.
68	Frt.	1	48	Henry C. Greenhalgh.....	Providence, R. I.....	426 Wikenden Street.
69	Frt.	1	12	O. A. Lehman.....	Houston, Tex.....	c/o Bering Cortes Hardware Co.

<sup>a</sup> Formerly ga. s. <sup>a</sup> Minnie.  
<sup>b</sup> J. McAteer.

<sup>c</sup> Formerly ga. s. Carmella.

Motor Vessels

Line No.	Official No.	Signal letters	Rig	Name of vessel	Tonnage		Register dimensions			When built	Where built
					Gross	Net	Length	Breadth	Depth		
					Feet			Feet			
1	157495		Ga. s.	Dauntless.....	11	7	35.3	13.9	3.7	1897	Willipa, Wash.
2	157685		Ga. s.	Dauntless.....	8	5	31.5	7.0	2.7	1902	Whatcom, Wash.
3	202914		Ga. s.	Dauntless.....	40	27	76.0	12.8	6.0	1906	Long Island City, N. Y.
4	220391		Ga. s.	Dauntless.....	12	9	30.8	11.3	3.2	1920	Jacksonville, Fla.
5	220512		Ga. s.	Dauntless.....	13	11	39.9	9.4	3.3	1920	Atlantic, N. C.
6	222043		Ga. s.	Dauntless.....	11	9	40.0	7.7	4.0	1922	St. Louis, Mo.
7	224228		Ga. s.	Dauphin.....	58	20	74.8	16.9	6.0	1913	Gulfport, Miss.
8	213557		Ga. w.	David.....	7	6	44.4	11.7	1.9	1915	Parkersburg, W. Va.
9	157067		Ga. s.	David K. Akin.....	50	46	66.5	22.8	4.6	1882	Nyaack, N. Y.
10	223236		Ol. s.	David P. Fleming.....	68	35	79.8	17.0	9.8	1923	Los Angeles, Calif.
11	157073		Ga. s.	David R. Lake.....	24	12	50.6	17.4	4.6	1882	Bridgeton, N. J.
12	220363		Ol. s.	Davidson.....	14	9	48.9	11.0	4.6	1920	Norfolk, Va.
13	221282		Ga. s.	Davidson.....	14	8	48.3	10.2	4.0	1912	Brooklyn, N. Y.
14	211932		Ga. s.	Dawn.....	30	20	63.5	14.4	6.6	1914	Lockmoor, La.
15	214275		Ol. s.	Dawn.....	14	9	42.8	12.6	3.7	1916	Sausalito, Calif.
16	219272		Ga. s.	Dawn.....	151	79	109.5	26.2	10.8	1919	Essex, Mass.
17	222585		Ga. s.	Dawn.....	13	11	35.0	10.2	5.6	1922	Essex, Conn.
18	224056		Ga. w.	Dawn.....	39	33	53.6	13.8	2.5	1924	Newport, Ark.
19	214491	LGKH	Ol. s.	DAWNLITE.....	1,976	1,601	252.0	43.7	21.2	1916	Toledo, Ohio.
20	205163		Ol. s.	Daylight.....	16	9	49.2	15.2	4.5	1908	Oakland, Calif.
21	215141		Ga. s.	Daylight.....	38	30	53.5	15.1	6.7	1917	Tacoma, Wash.
22	214508	LGNE	Ol. s.	DAYLITE.....	1,976	1,601	252.0	43.7	21.9	1916	Toledo, Ohio.
23	224271		Ga. s.	Dayton.....	11	7	40.0	11.3	3.1	1924	Vancouver, Wash.
24	222407		Ol. s.	Daytona.....	65	50	60.9	20.3	4.6	1922	New Berlin, Fla.
25	225269		Ol. s.	DAYTONA BEACH NO. 1.....	54	45	59.9	22.5	4.5	1925	Charleston, S. C.
26	209473		Ga. s.	Dazlayne.....	13	8	34.5	10.5	3.7	1910	Tacoma, Wash.
27	211996		Ga. s.	Dean.....	13	6	48.3	13.0	4.1	1910	Lako Charles, La.
28	211858		Ga. s.	Debs.....	18	12	39.0	12.2	4.6	1913	Seattle, Wash.
29	224527		Ga. s.	Deception Pass.....	41	36	60.8	24.6	5.5	1924	do.
30	157640		Ga. s.	Decker.....	10	8	37.5	11.6	3.4	1890	Freeport, N. Y.
31	201077		Ga. s.	Decomah.....	9	7	54.0	12.2	3.8	1904	Stratford, Conn.
32	209503		Ga. s.	Decorah.....	39	26	59.5	16.8	7.0	1911	Seattle, Wash.
33	213920		Ga. s.	Dee.....	13	9	48.9	14.3	4.0	1916	Astoria, Oreg.
34	218145		Ga. s.	Deep Sea.....	52	35	70.6	10.0	6.5	1919	Friday Harbor, Wash.
35	223096		Ga. s.	Deepwater.....	8	7	32.4	12.2	3.1	1896	Portland, Me.
36	209371		Ga. s.	Deeper Waterways.....	19	13	42.4	12.0	4.7	1910	Bridgeport, Conn.
37	157684		Ga. s.	Defender.....	18	18	44.0	15.3	6.4	1900	Gloucester, Mass.
38	203634		Ga. s.	Defender.....	14	7	56.0	11.0	3.6	1906	Lake Charles, La.
39	212077		Ga. s.	Defender.....	25	17	40.1	13.1	5.1	1914	Seattle, Wash.
40	216435		Ga. s.	Defender.....	9	5	31.2	10.7	6.0	1906	Southport, Me.
41	219076		Ga. s.	Defense.....	26	20	47.6	13.4	6.3	1920	Seattle, Wash.
42	221332		Ga. s.	Defn.....	10	8	37.7	11.1	3.6	1921	Leonardo, N. J.
43	157326		Ga. s.	Defiance.....	7	6	29.0	12.8	3.0	1891	Patchogue, N. Y.
44	204154		Ga. s.	Defiance.....	7	5	37.0	9.4	3.8	1907	Seattle, Wash.
45	212195		Ga. s.	Defiance (composite).....	87	87	91.8	22.5	10.3	1914	Bath, Me.
46	218163		Ga. s.	Defiance.....	14	12	38.4	10.5	3.4	1919	Warroad, Minn.
47	223853		Ga. s.	Defiance.....	9	6	35.7	11.8	4.1	1924	Bridgeton, N. J.
48	214843		Ga. s.	De Foo.....	23	16	42.0	11.7	7.5	1917	San Diego, Calif.
49	157651		Ga. s.	De Haro.....	9	6	32.4	8.8	3.2	1902	Whatcom, Wash.
50	224687		Ol. s.	De Lite.....	14	6	45.5	12.4	4.9	1925	San Diego, Calif.
51	222272		Ga. s.	De-Ve-Co.....	9	6	33.6	10.4	4.9	1922	Moss Point, Miss.
52	208764		Ga. s.	De Wet.....	12	11	31.0	9.8	3.0	1911	Northport, Mich.
53	214941		Ga. s.	Delaware.....	32	24	51.8	14.5	6.3	1917	Tacoma, Wash.
54	215739		Ga. s.	Delaware.....	12	8	48.0	12.0	4.5	1917	Petersburg, Alaska.
55	216238		Ga. w.	Delaware.....	17	15	38.0	9.0	2.3	1918	Parkin, Ark.
56	141627		Ga. s.	Delfa.....	26	20	41.0	16.1	4.0	1897	Islip, N. Y.
57	157080		Ga. s.	Dellght.....	13	8	43.6	12.3	3.4	1882	Queen Anne County, Md.
58	223643		Ga. s.	Della L.....	8	5	36.0	12.0	2.8	1924	Westfield, N. Y.
59	203642		Ga. s.	Delivery II.....	45	30	69.2	15.2	6.0	1906	Tottenville, N. Y.
60	209867		Ol. s.	DELIVERY No. 3.....	98	66	64.5	18.0	7.6	1912	Port Richmond, N. Y.
61	214025		Ga. s.	Delivery No. 4.....	64	43	59.8	20.6	7.5	1916	Tottenville, N. Y.
62	220479	MBGR	Ol. s.	DELIVERY No. 5.....	189	128	109.4	25.1	10.9	1920	Mariners Harbor, N. Y.
63	222128		Ga. s.	DELIVERY No. 6.....	241	148	113.4	25.1	11.1	1922	do.
64	222812		Ga. s.	Dell.....	8	7	36.0	12.5	3.0	1923	Wrangell, Alaska.
65	157575		Ga. s.	Della Fox.....	7	5	31.4	12.8	3.5	1900	Sullivan Island, S. C.
66	223866		Ga. s.	Della Reed.....	14	10	46.2	12.1	3.8	1924	Deltaville, Va.
67	157223		Ga. s.	Della Townsend.....	12	7	52.0	14.5	3.8	1888	Oriole, Md.
68	223632		Ga. s.	Del Mar.....	12	8	42.1	9.2	4.6	1920	Tacoma, Wash.
69	224425		Ol. s.	Del Monte.....	15	6	42.2	12.4	5.5	1925	Sausalito, Calif.
70	224426		Ol. s.	Del Rey.....	14	7	42.2	12.4	5.5	1925	do.
71	209619		Ga. s.	Delmatia.....	10	8	43.4	10.5	4.4	1912	San Pedro, Calif.
72	157161		Ga. s.	Delmay.....	8	6	47.0	11.8	3.5	1895	Somerset County, Md.
73	224209		Ga. s.	Delos H. Smith.....	50	40	53.7	13.9	6.5	1924	Marinette, Wis.
74	209265		Ga. s.	Delphino.....	8	7	37.6	9.8	4.8	1911	Neponset, Mass.

1 Formerly U. S. Eng. Ga. s. Dauphin.  
 2 Formerly U. S. Navy Davidson.

3 Formerly ga. s. Crowley No. 5.  
 4 Formerly ga. s. Bridgeport No. 1.

Line No.	Service	Crew	Horse-power	Name of owner	Home port	Address of owner
1	Pas.	1	20	H. J. Barbey.....	Astoria, Oreg.....	Flavel, Oreg.
2	Pas.	1	16	G. P. Heldt.....	Port Townsend, Wash.	Bellingham, Wash.
3	Pas.	4	75	G. N. Brown.....	Cape Vincent, N. Y.	Clayton, N. Y.
4	Tow.	2	45	Seaboard Dredging Co.....	Jacksonville, Fla.....	Durkee Building.
5	Frt.	1	16	Foy Hamilton.....	Beaufort, N. C.....	Atlantic, N. C.
6	Pas.	1	45	G. P. Heldt.....	St. Louis, Mo.....	4135 Pleasant Street.
7	Plt.	3	60	George B. Favre.....	Gulfport, Miss.....	Eleventh Street.
8	Tow.	1	15	Ohio River Gravel Co. (W. Va.).....	Pittsburgh, Pa.....	Parkersburg, W. Va.
9	Frt.	2	37	Emil Johnson.....	Fall River, Mass.....	South Swansea, Mass.
10	Tow.	5	350	Wilmington Transportation Co. (Calif.).....	Los Angeles, Calif.....	Wilmington, Calif.
11	Oys.	5	15	Robert Ferguson.....	Philadelphia, Pa.....	Port Norris, N. J.
12	Frt.	2	60	Eastern Brick Co. (Va.).....	Newport News, Va.....	Richmond, Va.
13	Frt.	1	70	Richard C. Davidson.....	New London, Conn.....	15 Blackhall Street.
14	Tow.	5	100	Louisiana Railway & Navigation Co. (La.).....	New Orleans, La.....	Wilmington, Calif.
15	Fsh.	2	30	Roy E. Hogan.....	Los Angeles, Calif.....	Everett, Mass.
16	Fsh.	21	180	John M. Atwood.....	Boston, Mass.....	Essex, Conn.
17	Tow.	1	36	S. H. H. Parsons.....	Hartford, Conn.....	Newport, Ark.
18	Tow.	3	35	John E. Hobbs.....	Memphis, Tenn.....	1619 South Railroad Avenue.
19	Frt.	18	320	Pacific Steamship Co. (Me.).....	Seattle, Wash.....	Oakland, Calif.
20	Frt.	1	50	Rhodes-Jamieson & Co (Calif.).....	San Francisco, Calif.....	San Pedro, Calif.
21	Fsh.	8	45	Frances Skomerza.....	Los Angeles, Calif.....	1519 Railroad Avenue South.
22	Frt.	18	320	Pacific Steamship Co. (Me.).....	Seattle, Wash.....	Dayton, Oreg.
23	Tow.	1	60	Dayton Sand & Gravel Co. (Oreg.).....	Portland, Oreg.....	Foot Market Street.
24	Frt.	3	45	F. S. Allen.....	Jacksonville, Fla.....	Daytona Beach, Fla.
25	Frt.	4	60	Harry L. McDonald.....	Charleston, S. O.....	Anacortes, Wash.
26	Frt.	1	20	O. S. Johnson.....	Seattle, Wash.....	Wedlake, La.
27	Tow.	1	27	Clooney Construction & Towing Co. (La.).....	New Orleans, La.....	1173 Dexter Horton Building.
28	Fsh.	2	20	Everett Pacific Fisheries (Wash.).....	Seattle, Wash.....	Anacortes, Wash.
29	Fer.	2	35	Agaton Olson.....	do.....	Freeport, N. Y.
30	Oys.	1	18	Abram B. Smith.....	New York, N. Y.....	312 Senator Street (B.)
31	Msc.	1	25	Chester A. Poling (N. Y.).....	do.....	Anacortes, Wash.
32	Frt.	10	50	Franklin Packing Co. (Wash.).....	Seattle, Wash.....	Kalama, Wash.
33	Frt.	1	18	Doty Fish Co. (Wash.).....	Astoria, Oreg.....	Pier A.
34	Tow.	4	100	Cary Davis Tug & Barge Co. (Wash.).....	Seattle, Wash.....	Tuckerton, N. J.
35	Pas.	1	14	Delwyn P. Crowley.....	Philadelphia, Pa.....	Cataumet, Mass.
36	Msc.	3	41	Alfred Johnson.....	New Bedford, Mass.....	147 Saratoga Street.
37	Fsh.	3	24	Oscar Nordon.....	Boston, Mass.....	Lake Charles, La.
38	Mso.	2	14	Wm. Dobbertin.....	New Orleans, La.....	Holly, Wash.
39	Fsh.	7	30	Louis Pfundt.....	Seattle, Wash.....	Wharf Street.
40	Frt.	1	7	J. A. Young Co.....	Rockland, Me.....	Baldwin, L. I., N. Y.
41	Fsh.	4	45	Karl L. Farstad.....	Ketchikan, Alaska.....	West Sayville, N. Y.
42	Fsh.	3	167	Abraham Stenzel.....	New York, N. Y.....	Gloucester, N. C.
43	Msc.	1	12	Bernard Westerbeke.....	do.....	Warroad, Minn.
44	Pas.	2	25	Thomas A. Ross.....	Nome, Alaska.....	Bridgeton, N. J.
45	Frt.	4	100	L. W. Nelson.....	Beaufort, N. C.....	825 Crosby Street.
46	Frt.	2	18	Sophia Rader.....	Duluth, Minn.....	Everett, Wash.
47	Fsh.	1	24	Louis P. Moore.....	Philadelphia, Pa.....	Point Loma, Calif.
48	Fsh.	2	50	Frank D. Stopher.....	San Diego, Calif.....	General delivery.
49	Pas.	1	14	Peck Bros. Towing Co. (Wash.).....	Seattle, Wash.....	Northport, Mich.
50	Fsh.	3	50	Manuel S. Monise.....	San Diego, Calif.....	Seldovia, Alaska.
51	Tow.	2	30	Sand & Shell Co. (Fla.).....	Tampa, Fla.....	Craig, Alaska.
52	Fsh.	2	12	Carl Schroeder.....	Grand Haven, Mich.....	
53	Fsh.	4	40	Herring Bay Packing Co. (Wash.).....	Seward, Alaska.....	
54	Fsh.	2	36	Gilbert McLeod.....	Juneau, Alaska.....	
55	Tow.	1	10	Morgan & West Box Co. (Tenn.).....	Memphis, Tenn.....	
56	Msc.	3	25	Milan W. Hall.....	New York, N. Y.....	New Rochelle, N. Y.
57	Frt.	2	10	George B. North.....	Baltimore, Md.....	410 East Grindall Street.
58	Fsh.	1	50	H. C. Lant.....	Buffalo, N. Y.....	Westfield, N. Y.
59	Tnk.	3	125	Standard Transportation Co. (Del.).....	New York, N. Y.....	26 Broadway.
60	Tnk.	3	125	Standard Oil Co. (N. Y.).....	do.....	Do.
61	Msc.	3	150	Standard Transportation Co. (Del.).....	do.....	Do.
62	Frt.	5	309	do.....	do.....	Do.
63	Frt.	6	300	Standard Oil Co. (N. Y.).....	do.....	Do.
64	Mso.	1	24	Peter Beaudrie.....	Wrangell, Alaska.....	
65	Frt.	2	7	Sam Bennett.....	Charleston, S. C.....	Mount Pleasant, S. O.
66	Fsh.	2	14	C. W. Pruitt.....	Cape Charles, Va.....	Tangler, Va.
67	Frt.	2	16	Ellott Ward.....	Crisfield, Md.....	Columbia Avenue.
68	Tow.	1	32	H. F. DeWeese.....	Tucoma, Wash.....	3802 Tenth Street.
69	Fsh.	1	50	San Francisco-International Fish Co. (Calif.).....	San Francisco, Calif.....	535 Washington Street.
70	Fsh.	1	15	A. M. Googins.....	do.....	556 Clay Street.
71	Fsh.	2	25	Mary Tudor.....	Los Angeles, Calif.....	Sun Pedro, Calif.
72	Frt.	1	10	William Edward Johnson.....	Annapolis, Md.....	23 Culvert Street.
73	Fsh.	5	75	Delos H. Smith.....	Millwaukee, Wis.....	Port Washington, Wis.
74	Fsh.	1	30	Fred Johnsen.....	New York, N. Y.....	1748 Shore Road (B.).

\* Formerly ga. s. Spencer.

\* Formerly ga. s. Lawrence J.

Line No.	Official No.	Signal letters	Rig	Name of vessel	Tonnage		Register dimensions			When built	Where built
					Gross	Net	Length	Breadth	Depth		
					Feet						
1	213505		Ga. s.	Delphine	17	10	47.3	15.7	3.8	1915	Crittenden, Va.
2	202988		Ga. s.	Delta	8	6	35.5	11.2	4.4	1906	East Boothbay, Me.
3	217948		Ga. s.	Delta	27	22	54.0	12.8	3.9	1904	Madisonville, La.
4	221351		Ga. s.	Delta	17	11	48.1	11.0	5.4	1914	Norfolk, Va.
5	216852		Ga. s.	Delta No. 2	26	17	61.1	12.1	4.3	1918	Stockton, Calif.
6	217092		Ga. s.	Delta No. 3	26	17	61.1	12.1	4.3	1918	do.
7	217395		Ga. s.	Delta No. 5	26	17	61.1	12.1	4.3	1918	do.
8	215922		Ga. s.	Democrat	34	27	56.2	14.6	7.1	1918	Seattle, Wash.
9	224829		Ol. s.	Demonstrator	79	54	104.3	14.9	8.3	1917	Brooklyn, N. Y.
10	209757		Ga. s.	Denver	8	5	29.5	10.0	3.5	1912	Tacoma, Wash.
11	223588		Ga. s.	Department of Docks No. 5	10	6	37.5	8.8	4.3	1918	Portsmouth, Va.
12	223589		Ga. s.	Department of Docks No. 6	10	6	37.5	8.8	4.3	1918	San Francisco, Calif.
13	203627		Ga. s.	Dependent	48	25	83.0	18.6	4.7	1906	New Orleans, La.
14	210144		Ga. s.	Dependent	14	7	55.1	14.1	3.6	1912	Washington, N. C.
15	224370		Ga. s.	Desha H. Kimball	75	68	64.8	30.0	5.2	1924	Memphis, Tenn.
16	6898		Ga. s.	Desire	8	5	30.6	12.5	3.9	1876	Groton, Conn.
17	214918		Ga. s.	Desire	36	21	58.0	15.6	8.2	1914	Osterville, Mass.
18	157309		Ga. s.	Desiree	11	7	33.5	12.5	4.8	1885	Brooklyn, N. Y.
19	224167		Ga. s.	Desoto	18	11	49.2	13.7	3.0	1924	Morgan City, La.
20	205255		Ga. s.	Despatch	14	9	45.9	10.1	4.1	1908	Oakland, Calif.
21	214319		Ga. s.	Despatch	15	10	47.0	14.7	4.2	1916	Erie, Pa.
22	223521		Ga. s.	Despatch	48	31	61.1	16.0	7.5	1921	Gulfport, Miss.
23	213454		Ga. s.	Despatch No. 1	33	7	50.5	15.2	6.9	1915	San Francisco, Calif.
24	209236		Ga. s.	Despatch No. 2	37	19	62.2	18.0	6.0	1911	do.
25	214365		Ga. s.	Despatch No. 3	29	19	55.7	16.3	5.8	1916	San Diego, Calif.
26	215043		Ol. s.	Despatch No. 4	28	10	60.0	14.2	6.8	1917	Los Angeles, Calif.
27	214869		Ga. s.	Destrehan	26	22	44.9	12.4	4.6	1911	Harvey, La.
28	218511		Ga. s.	Detroit	42	33	55.6	15.9	6.9	1919	Olg Harbor, Wash.
29	222231		Ga. s.	DETROIT	82	68	61.9	21.0	6.4	1922	Bay City, Mich.
30	218574		Ga. s.	Deuchland	45	38	75.3	18.2	4.9	1919	Morehead City, N. C.
31	223880		Ga. s.	Dewdrop	15	7	44.4	10.3	3.7	1924	Lake Arthur, La.
32	157530		Ga. s.	Dewey	27	16	60.0	16.5	4.9	1898	Smyrna, N. C.
33	210595		Ga. s.	Dewey	18	12	50.2	13.6	5.2	1912	Elliotts, Md.
34	220703		Ga. p.	DEWEY	25	25	58.0	16.0	3.0	1920	Dubuque, Iowa
35	225601		Ga. s.	Diablo Valley	13	8	51.9	10.6	3.9	1918	Sacramento, Calif.
36	157358		Ga. s.	Diadem	9	9	47.3	12.9	3.1	1892	North River, N. C.
37	157244		Ga. s.	Diamond	9	9	27.0	13.5	4.6	1889	Noank, Conn.
38	202587		Ga. w.	Diamond	9	8	31.9	14.2	3.9	1904	Marinette, Wis.
39	224884		Ga. s.	Diamond	7	5	31.0	10.4	2.6	1924	Montegut, La.
40	506531		Ga. s.	Diamond B.	11	8	43.1	10.1	3.8	1911	Seattle, Wash.
41	214223		Ga. s.	Diamond C.	14	10	40.0	11.3	4.2	1916	Wrangell, Alaska
42	222989		Ga. s.	Diamond C.	8	5	32.0	9.4	3.4	1923	Hydaberg, Alaska
43	216856		Ga. s.	Diamond T.	11	8	35.7	11.0	4.4	1918	Ketchikan, Alaska
44	209865		Ga. w.	Diana	7	6	45.3	9.2	2.2	1910	Union Mills, W. Va.
45	157581		Ga. s.	Diana	26	17	55.0	11.5	3.9	1900	New York, N. Y.
46	204451		Ga. s.	Diana	25	20	60.5	12.4	6.0	1906	Manitowoc, Wis.
47	210312		Ga. s.	Diana	27	24	44.5	18.0	4.7	1912	Newark, N. J.
48	211767		Ga. s.	Diana	13	8	37.6	11.1	4.7	1913	Tacoma, Wash.
49	225325		Ol. s.	Diana	33	22	53.5	14.9	6.7	1926	Seattle, Wash.
50	225490		Ol. s.	Diana	23	11	42.5	12.9	7.3	1926	Astoria, Ore.
51	211423		Ga. s.	Dianthus (composite)	60	38	62.0	17.0	7.8	1913	Bristol, R. I.
52	223040		Ga. s.	Dichosa	10	8	41.0	13.0	3.8	1923	Fajardo, P. R.
53	207818		Ga. s.	Dick	15	10	39.0	11.9	4.5	1910	Seattle, Wash.
54	222102		Ga. s.	Dick	7	6	32.6	11.1	3.6	1922	Lavallette, N. J.
55	222916		Ga. s.	Dick No. 2	8	6	37.3	9.8	3.8	1922	Chincoteague Island, Va.
56	222917		Ga. s.	Dick No. 3	8	6	37.3	9.8	3.8	1922	do.
57	214133		Ga. s.	Diahless	23	12	55.6	17.0	4.5	1916	Astoria, Ore.
58	223161		Ol. s.	Diesel	11	7	45.0	11.6	3.5	1923	Prosper, Ore.
59	202805		Ga. s.	Diligent	31	21	46.3	15.2	6.1	1906	Bristol, Me.
60	201849		Ga. s.	Dillard	12	6	42.0	13.7	3.5	1905	Wheaton, Va.
61	223153		Ga. s.	Dillman Egg Case Co. No. 10	13	11	41.0	9.8	2.8	1923	Caruthersville, Mo.
62	218130		Ga. s.	Dlme	7	6	32.8	9.1	4.1	1919	Seattle, Wash.
63	204850		Ga. s.	Dlono	5	5	29.9	12.1	2.7	1907	Bayview, Tex.
64	202907		Ga. s.	Director	27	10	48.2	16.5	7.2	1906	East Boothbay, Me.
65	215283		Ga. s.	Dlrgo	20	16	44.6	12.6	5.5	1917	Keyport, Wash.
66	212539		Ga. s.	Discoverer	31	21	53.0	14.0	6.6	1914	Seabeck, Wash.
67	208681		Ga. s.	Discovery	17	11	41.6	12.8	4.7	1911	Tacoma, Wash.
68	221448		Ol. s.	Discovery	15	10	39.0	11.2	5.3	1921	Seattle, Wash.
69	202019		Ga. s.	Dispatch	14	11	49.0	12.3	3.8	1905	Sandusky, Ohio
70	214574		Ga. s.	Dispatch	19	15	56.7	12.4	4.9	1916	West Norfolk, Va.
71	203743		Ga. s.	Dispatch	8	6	34.5	8.2	3.0	1906	Marshfield, Ore.
72	212986		Ga. s.	DISPATCH	14	12	60.0	9.0	3.0	1914	Owensboro, Ky.

<sup>1</sup> Formerly U. S. Navy subchaser 54.  
<sup>2</sup> Formerly U. S. Navy ga. s. No. 3126.

<sup>3</sup> Formerly U. S. Navy ga. s. No. 3322.  
<sup>4</sup> Formerly ga. s. Lou Chandler.

Line No.	Service	Crew	Horse-power	Name of owner	Home port	Address of owner
1	Frt.	1	18	E. H. Newman	Norfolk, Va.	Eclipse, Va.
2	Pass.	2	37	Marblehead Transportation Co. (Mass.)	Salem, Mass.	Marblehead, Mass.
3	Frt.	3	36	Adam Nunez	New Orleans, La.	Lake Arthur, La.
4	Fsh.	3	40	Thomas J. Brown	Boston, Mass.	North Weymouth, Mass.
5	Frt.	2	180	Benjamin Walters	San Francisco, Calif.	Stockton, Calif.
6	Frt.	1	180	do.	do.	Do.
7	Frt.	1	250	Joseph M. Patterson	do.	Do.
8	Fsh.	6	40	Hans Hanam	Ketchikan, Alaska	Do.
9	Msc.	4	300	Knudson Motor Corporation (N. Y.)	New York, N. Y.	30 Church Street.
10	Fsh.	7	10	Edwin Pedersen	Seattle, Wash.	Kingston, Wash.
11	Msc.	2	60	City of New York	New York, N. Y.	Municipal Building.
12	Msc.	2	30	do.	do.	Do.
13	Pas.	3	36	Buras Transportation Co. (La.)	New Orleans, La.	Buras, La.
14	Pas.	1	100	F. R. Alfred	Washington, N. C.	Aurora, N. C.
15	Pas.	3	95	A. Kimball	Memphis, Tenn.	Arkansas City, Ark.
16	Fsh.	1	32	John Lundell	New York, N. Y.	15 Dooley Street (B.).
17	Fsh.	10	35	Michael Kennedy	Gloucester, Mass.	109 East Main Street.
18	Fsh.	2	35	John Buhl	Newark, N. J.	439 Plane Street.
19	Fsh.	2	30	G. J. Angeron	New Orleans, La.	
20	Tow.	1	40	Henry J. Thiemann	San Francisco, Calif.	228 Lisbon Street.
21	Fsh.	1	75	Oscar P. Lay	Sandusky, Ohio	
22	Tow.	3	125	Jahneke Dry Docks (La.)	New Orleans, La.	814 Howard Avenue.
23	Tow.	1	110	Standard Oil Co. (Del.)	San Francisco, Calif.	225 Bush Street.
24	Frt.	1	75	do.	do.	Do.
25	Pas.	1	135	do.	do.	Do.
26	Pas.	2	125	do.	do.	Do.
27	Pas.	5	25	Harvey Canal Land & Improvement Co. (La.)	New Orleans, La.	Harvey, La.
28	Fsh.	2	50	Van Camp Sea Food Co. (Calif.)	Los Angeles, Calif.	East San Pedro, Calif.
29	Pas.	6	60	John C. Dahmer	Detroit, Mich.	526 East Elizabeth Street.
30	Frt.	2	60	R. B. Burrus	New Bern, N. C.	Middleton, N. C.
31	Frt.	1	50	Caernarvon Canning Co. (La.)	New Orleans, La.	1720 Broadway.
32	Fsh.	12	40	H. C. Jones	Beaufort, N. C.	
33	Frt.	2	24	Herman H. Evans	Crisfield, Md.	Ewell, Md.
34	Fer.	2	18	Klindt-Gelger Canning Co.	Milwaukee, Wis.	Cassville, Wis.
35	Pas.	1	80	William Frodsham	San Francisco, Calif.	Antloch, Calif.
36	Msc.	3	16	George A. Clayville	Cape Charles, Va.	Chincoteague, Va.
37	Frt.	2	16	Edward Lussler	New London, Conn.	Westerly, R. I.
38	Frt.	2	30	Chas. M. Madden	Chicago, Ill.	64 West Randolph Street.
39	Fsh.	2	10	Ernest Pitre	New Orleans, La.	Golden Meadow, La.
40	Tow.	2	50	Rouse Towing Co. (Wash.)	Seattle, Wash.	Bolcom Dock.
41	Fsh.	2	30	Harry R. Coulter	Wrangell, Alaska	
42	Fsh.	1	15	Andrew Natkong	Ketchikan, Alaska	Hydaberg, Alaska.
43	Fsh.	1	20	H. R. Thompson	do.	
44	Pas.	1	12	Adolph Elliott	Pittsburgh, Pa.	St. Marys, W. Va.
45	Frt.	2	22	Emery M. Thompson	Boothbay, Me.	Southport, Me.
46	Frt.	3	60	Alfred P. Shellswick	Milwaukee, Wis.	Detroit Harbor, Wis.
47	Fsh.	3	30	Joseph H. Prece	New York, N. Y.	South Beach, N. Y.
48	Fsh.	1	25	Marion W. Goldstein	Juneau, Alaska	
49	Fsh.	6	60	Ed Mathison	Seattle, Wash.	513 North Seventy-third Street.
50	Fsh.	3	50	Arther Anderson	Astoria, Oreg.	112 Front Street.
51	Pol.	2	100	Board of Shell Fisheries of the State of New Jersey	Philadelphia, Pa.	Trenton, N. J.
52	Pas.	2	50	Juan F. Robles	San Juan, P. R.	Vieques, P. R.
53	Fsh.	5	27	J. S. Jensen	Seward, Alaska	Latouche, Alaska.
54	Fsh.	7	20	Arthur R. Meyers	Philadelphia, Pa.	Barnegat City, N. J.
55	Fsh.	6	24	do.	do.	Do.
56	Fsh.	6	24	do.	do.	Do.
57	Fsh.	1	45	Columbia River Packers Association (Oreg.)	Astoria, Oreg.	252 Front Street.
58	Tow.	1	65	F. E. Drane	Marshfield, Oreg.	Bandon, Oreg.
59	Frt.	4	80	Robert S. Hayes	Nowport, R. I.	311 Thames Street.
60	Frt.	2	14	H. C. Glenn	Reedville, Va.	Morattico, Va.
61	Tow.	1	50	Caruthersville Stave and Heading Co. (Mo.)	St. Louis, Mo.	Caruthersville, Mo.
62	Fsh.	2	16	Columbia River Smoked Fish Co.	New York, N. Y.	12 Second Street.
63	Frt.	1	7	Jeff Clay	Houston, Tex.	Seabrook, Tex.
64	Frt.	5	28	Peter MacVane	Portland, Me.	164 Commercial Street.
65	Fsh.	1	20	W. Carlson	Seattle, Wash.	Keyport, Wash.
66	Pas.	2	100	Marie J. Walton	do.	Holly, Wash.
67	Fsh.	6	30	Fidalgo Island Packing Co. (Me.)	do.	Anacortes, Wash.
68	Fsh.	4	40	O. Fjelde	do.	Colman Dock.
69	Pas.	2	40	Worthy R. Brown	Sandusky, Ohio	Lakeside, Ohio.
70	Fsh.	2	70	C. M. Kinder	New York, N. Y.	36 West Fifty-ninth Street.
71	Tow.	1	24	Edwin A. Ansen	Marshfield, Oreg.	Reedport, Oreg.
72	Pas.	2	36	Thomas E. Cutting	Nashville, Tenn.	Metropolis, Ill.

<sup>1</sup> Formerly ga. s. Crowley No. 16.  
<sup>2</sup> Formerly ga. s. R. M. Creswell.

<sup>7</sup> Formerly ga. s. Infallible.  
<sup>8</sup> Formerly ga. s. Daniel and Carrie.  
<sup>9</sup> Formerly ga. s. Col. Woodward.

## Motor Vessels

Line No.	Official No.	Signal letters	Rig	Name of vessel	Tonnage		Register dimensions			When built	Where built
					Gross	Net	Length	Breadth	Depth		
					<i>Feet</i>			<i>Feet</i>			
1	220846		Ga. s.	Dispatch.....	10	8	33.5	9.7	3.0	1914	Westlake, La.....
2	213523		Ga. s.	Diver.....	7	6	27.5	7.8	3.2	1907	Sturgeon Bay, Wis.....
3	207846		Ga. s.	Dix.....	15	10	51.1	12.5	3.8	1910	Portland, Oreg.....
4	207023		Ga. s.	Dix II.....	14	10	44.8	11.2	3.0	1909	Astoria, Oreg.....
5	157870		Ga. s.	Dixie.....	15	12	42.0	11.0	4.1	1902	Astoria, N. Y.....
6	201824		Ga. s.	Dixie.....	13	11	37.2	12.2	4.2	1905	Brooklyn, N. Y.....
7	202835		Ga. s.	Dixie.....	5	5	32.6	11.1	2.6	1906	Daytona, Fla.....
8	204315		Ga. s.	Dixie.....	11	6	36.7	12.7	5.3	1907	Lubec, Me.....
9	204994		Ga. s.	Dixie.....	28	19	61.9	10.8	6.3	1908	Oakland, Calif.....
10	205473		Ga. s.	Dixie.....	8	5	40.0	8.5	2.9	1906	Kitty Hawk, N. C.....
11	205821		Ga. s.	Dixie.....	6	5	31.1	8.5	3.3	1907	New York, N. Y.....
12	206768		Ga. s.	Dixie.....	15	9	44.0	9.0	4.0	1911	Treadwell, Alaska.....
13	211107		Ga. s.	Dixie.....	9	6	46.5	16.0	3.0	1912	Palm Beach, Fla.....
14	211957		Ga. s.	Dixie.....	7	5	39.9	9.2	2.9	1914	Harkers Island, N. C.....
15	215488		Ga. s.	Dixie.....	9	7	37.0	9.3	4.2	1913	Manitowoc, Wis.....
16	218521		Ga. s.	Dixie.....	8	5	30.8	9.3	4.3	1919	Tacoma, Wash.....
17	222761		Ga. s.	Dixie.....	31	25	54.5	18.5	4.5	1922	Columbia, N. C.....
18	222790		Ga. s.	Dixie.....	14	10	49.7	10.2	3.5	.....	Unknown.....
19	223334		Ga. s.	Dixie.....	10	6	33.7	11.7	3.6	1921	Shell Bluff, Fla.....
20	223892		Ga. s.	Dixie.....	8	5	34.6	9.9	3.7	.....	Unknown.....
21	224682		Ga. s.	Dixie.....	10	7	34.4	10.2	5.0	1925	Houghton, Wash.....
22	214258		Ga. w.	Dixie B.....	24	24	48.2	14.2	3.6	1916	Cloverport, Ky.....
23	217734		Ga. s.	Dixie M.....	7	5	31.4	8.9	3.7	1919	Gig Harbor, Wash.....
24	209353		Ga. s.	Dixie Farm.....	6	5	32.0	10.2	3.5	1911	Charleston, S. C.....
25	210222		Ga. s.	Dixie Queen.....	25	17	53.4	17.3	3.6	1912	Bellingham, Wash.....
26	210670		Ga. s.	Dixie Scout.....	8	6	34.2	9.0	3.6	1911	Chicago, Ill.....
27	203703		Ga. s.	Dixieland.....	14	9	57.0	20.0	2.8	1906	Jacksonville, Fla.....
28	205192		Ga. s.	Dixland.....	11	7	41.0	10.7	3.1	1908	Hadlock, Wash.....
29	207266		Ga. s.	Dixon.....	8	8	37.8	7.6	3.0	1910	Clinton, Iowa.....
30	217964		Ga. s.	Dixon.....	13	11	38.0	10.2	4.5	1919	Seattle, Wash.....
31	215262		Ga. s.	Dize.....	10	7	35.0	14.0	3.6	1895	Marumscoc, Md.....
32	221753		Ga. s.	Doc.....	7	5	32.3	10.3	3.7	1921	Lavallette, N. J.....
33	157249		Ga. s.	Doctor.....	14	7	42.0	10.5	4.8	1889	New York, N. Y.....
34	220805		Ga. s.	Doctor Bill.....	20	16	43.6	16.4	2.8	1920	Morgan City, La.....
35	224075		Ol. s.	Dodeca.....	56	38	60.0	18.2	6.4	1925	Port Blakely, Wash.....
36	208969		Ga. s.	Dodger.....	7	6	26.4	8.2	3.0	1905	Sturgeon Bay, Wis.....
37	157231		Ga. s.	Dola Lawson.....	24	15	56.0	15.3	3.9	1888	Oriole, Md.....
38	157463		Ga. s.	Dola May.....	8	6	46.8	11.5	3.1	1896	Monte, Md.....
39	95598		Ga. s.	Dolauradora.....	33	29	50.2	18.3	7.0	1880	Mystic, Conn.....
40	221486		Ga. s.	Dolla B.....	5	5	40.8	12.9	3.0	1918	Meckling, S. Dak.....
41	206589		Ga. w.	Dollie G.....	11	7	49.6	12.7	3.7	1909	South Jacksonville, Fla.....
42	221976		Ga. s.	Dolly C.....	56	32	66.4	18.6	7.4	1922	Dockton, Wash.....
43	225455		Ga. s.	Dolly Bell II.....	10	7	34.0	12.2	3.3	1926	Brunswick, Ga.....
44	224774		Ga. s.	Dolores.....	13	9	37.4	13.1	4.7	1925	Apalachicola, Fla.....
45	157183		Ol. s.	Dolphin.....	96	65	87.5	22.4	8.7	1886	Astoria, Oreg.....
46	203386		Ga. s.	Dolphin.....	11	7	35.0	11.7	3.8	1906	Ballard, Wash.....
47	206251		Ga. s.	Dolphin.....	14	10	42.9	11.5	4.0	1909	Clinton, Wash.....
48	207318		Ga. s.	Dolphin.....	7	6	32.0	8.2	3.3	1908	Ludington, Mich.....
49	208011		Ga. s.	Dolphin.....	19	13	41.0	13.5	5.0	1911	Seattle, Wash.....
50	208962		Ga. s.	Dolphin.....	6	5	30.8	10.8	3.4	1911	Greenport, N. Y.....
51	212408		Ga. s.	Dolphin.....	13	10	33.2	10.9	4.1	1914	Poulsbo, Wash.....
52	216280		Ga. s.	Dolphin.....	13	11	36.4	12.1	4.3	1916	Charleston, S. C.....
53	216510		Ga. s.	Dolphin.....	57	32	58.7	20.4	4.8	1918	Stockton, Calif.....
54	223872		Ga. s.	Dolphin.....	8	7	32.3	9.4	4.7	1917	Camden, N. J.....
55	208853		Ga. s.	Dolphin No. 2.....	12	8	46.9	10.1	4.5	1911	Alameda, Calif.....
56	223397		Ga. s.	Dominton.....	7	7	33.1	8.5	4.1	1912	Boston, Mass.....
57	157340		Ga. s.	Domino.....	14	11	42.0	14.8	4.0	1886	Tottenville, N. Y.....
58	214737		Ol. s.	Don.....	15	9	46.0	13.1	3.9	1911	Pensacola, Fla.....
59	222309		Ga. w.	Don.....	26	26	60.4	15.6	3.3	1922	Clarington, Ohio.....
60	225392		Ga. s.	Don Q.....	14	9	36.8	11.0	5.6	1926	Seattle, Wash.....
61	220305		Ga. s.	Don Carlos.....	8	6	34.0	9.4	3.4	1920	Everett, Wash.....
62	225207		Ga. s.	Donna.....	10	9	32.4	9.6	4.2	1925	Atlantic, N. C.....
63	221201		Ga. w.	Donald.....	21	13	64.7	10.5	2.4	1921	Grantsville, W. Va.....
64	216838		Ga. s.	Donald K.....	25	12	57.1	18.1	4.4	1918	Eastport, Me.....
65	224711		Ol. s.	Donald M. McNeale.....	37	25	55.6	16.4	6.8	1925	Solomons, Md.....
66	223030		Ol. s.	Donaldson.....	47	32	63.1	15.6	5.9	1907	Valdez, Alaska.....
67	208539		Ga. s.	Donna.....	9	8	29.0	8.0	3.1	1904	Manitowoc, Wis.....
68	220664	MBPK	Ol. s.	Donna Laue.....	2,185	1,597	245.5	46.7	23.6	1920	Houghton, Wash.....
69	219021		Ga. s.	Donora Rora.....	14	13	39.1	8.0	2.2	1919	Newport, Ark.....
70	6818		Ga. s.	Dora.....	42	28	57.0	21.5	5.1	1874	San Francisco, Calif.....
71	157134		Ga. s.	Dora.....	47	25	69.5	23.3	4.8	1884	do.....
72	157137		Ga. s.	Dora.....	7	16	58.4	15.8	4.4	1884	Annapolis, Md.....
73	157561		Ga. s.	Dora.....	15	8	52.0	16.5	4.0	1899	Belhaven, N. C.....

<sup>1</sup> Formerly ga. s. Henrietta No. 2.

<sup>2</sup> Formerly ga. s. Corresle.

<sup>3</sup> Formerly ga. s. Jules J. Lanoux.

Line No.	Service	Crew	Horse-power	Name of owner	Home port	Address of owner
1	Tow.	3	25	Amos Tenner	Port Arthur, Tex.	Port Neches, Tex.
2	Fsh.	3	40	Victor Neman	Milwaukee, Wis.	Sturgeon Bay, Wis.
3	Frt.	1	90	J. D. Mitchell	Portland, Oreg.	Foot Yamhill Street.
4	Pas.	1	25	do	do	Do.
5	Tow.	1	50	Providence Steamboat Co. (R. I.)	Providence, R. I.	Foot Crary Street.
6	Msc.	2	35	Simon Lapis	Bridgeport, Conn.	Stamford, Conn.
7	Pas.	1	12	Alton R. Kenney	St. Augustine, Fla.	Daytona Beach, Fla.
8	Frt.	2	25	John J. Lynch	Eastport, Me.	Lubec, Me.
9	Tow.	1	125	Harbor Tug & Barge Co. (Calif.)	San Francisco, Calif.	Mission Street Wharf.
10	Frt.	1	8	J. E. Barnes	Elizabeth City, N. C.	South Mills, N. C.
11	Fsh.	1	16	Hebert Neefus	New York, N. Y.	119 Ocean Parkway (B.).
12	Pas.	1	25	Oscar Herwick	Ketchikan, Alaska	
13	Pas.	1	50	Dixie Transpn. Co. (Fla.)	Miami, Fla.	Elser Pier.
14	Frt.	1	12	Jno. M. Lewis	Beaufort, N. C.	
15	Pas.	2	27	C. B. Warner	Memphis, Tenn.	Helena, Ark.
16	Fsh.	2	10	L. A. Slingerland	Tacoma, Wash.	
17	Frt.	2	50	J. N. Cooper	Elizabeth City, N. C.	Columbia, N. C.
18	Pas.	1	75	R. G. Bain	Norfolk, Va.	601-611 Water Street.
19	Tow.	2	36	W. H. Surles	Jacksonville, Fla.	Palatka, Fla.
20	Msc.	1	25	Rudolph S. Christiansen	New York, N. Y.	6917 Shore Road (B.).
21	Fsh.	2	16	Bernard Thompson	Seattle, Wash.	5102 Palatine Avenue.
22	Fer.	1	32	Henderson Ferry Co. (Ky.)	Louisville, Ky.	Henderson, Ky.
23	Fsh.	1	20	H. B. Johnston	Tacoma, Wash.	Gig Harbor, Wash.
24	Frt.	1	12	H. T. Foster	Charleston, S. C.	Mount Pleasant, S. C.
25	Fsh.	7	60	Carlisle Packing Co. (Wash.)	Seattle, Wash.	L. C. Smith Building.
26	Pas.	1	25	C. W. Schneider	Memphis, Tenn.	710 Union Avenue.
27	Fer.	3	25	Florida Ferry Co. (Fla.)	Jacksonville, Fla.	28 South Main Street.
28	Pas.	4	20	Henry McAlmond	Seattle, Wash.	1440 West Sixty-seventh Street.
29	Pas.	1	20	R. H. Espy	Chicago, Ill.	Dixon, Ill.
30	Fsh.	2	20	I. Goldstein	Juneau, Alaska	
31	Frt.	1	24	J. G. Lamp	Baltimore, Md.	606 South Broadway.
32	Fsh.	6	20	Perry T. Holmes	Philadelphia, Pa.	Surf City, N. J.
33	Frt.	1	15	John L. Wallace	Eastport, Me.	Clark Street.
34	Fsh.	2	20	Louisiana Oyster & Fish Co. (La.)	New Orleans, La.	Berwick, La.
35	Tow.	3	160	Cary Davis Tug & Barge Co. (Wash.)	Seattle, Wash.	Pier A.
36	Fsh.	3	8	Christian Ohrtstiansen	Milwaukee, Wis.	Detroit Harbor, Wis.
37	Frt.	2	45	Thomas D. Fergusson	Newport News, Va.	Hampton, Va.
38	Frt.	4	12	Joseph Alexander Harrison	Cambridge, Md.	Wittman, Md.
39	Pas.	3	50	Jacob G. Glaessgen	New York, N. Y.	200 Wyckoff Avenue (B.).
40	Fer.	1	15	Jake Sberk	Pembina, N. Dak.	Wakonda, S. Dak.
41	Tow.	1	50	Duval County	Jacksonville, Fla.	Market and Forsyth Streets.
42	Tow.	4	150	Cary Davis Tug & Barge Co. (Wash.)	Seattle, Wash.	Pier A.
43	Msc.	1	12	W. C. Bunkley	Brunswick, Ga.	
44	Fsh.	3	16	S. Jenkins	Apalachicola, Fla.	
45	Tow.	17	240	Foss Co. (Wash.)	Seattle, Wash.	Bolcom Dock.
46	Fsh.	3	16	Didrick Tonneson	Ketchikan, Alaska	Petersburg, Alaska.
47	Pas.	1	50	S. B. Carr	Seattle, Wash.	R. F. D. No. 8, Box 184.
48	Pas.	1	20	Henry Cadarette	Port Huron, Mich.	Long Lake, Mich.
49	Fsh.	5	55	Petersburg Packing Co. (Wash.)	Petersburg, Alaska	
50	Fsh.	2	12	J. Fred Davis	New York, N. Y.	Greenport, N. Y.
51	Fsh.	5	12	Ole Gunderson	Seattle, Wash.	Wrangell, Alaska.
52	Pas.	2	20	J. A. Lofton	Charleston, S. C.	McClellanville, S. C.
53	Frt.	6	90	R. J. Wheeler	San Francisco, Calif.	Stockton, Calif.
54	Pas.	1	15	John W. Heyman	Philadelphia, Pa.	Camden, N. J.
55	Tow.	1	60	George Lewis	San Francisco, Calif.	10 Embaradero.
56	Frt.	2	22	Mattie Schoals	Marquette, Mich.	Brimley, Mich.
57	Fsh.	2	18	Northern Contracting Co. (Del.)	New York, N. Y.	75 Montgomery Street.
58	Pas.	1	40	H. E. Caulfield	Tampa, Fla.	St. Petersburg, Fla.
59	Tow.	1	35	Ohio River Gravel Co. (W. Va.)	Pittsburgh, Pa.	Parkersburg, W. Va.
60	Fsh.	3	27	John Christensen	Seattle, Wash.	R. F. D. No. 6.
61	Fsh.	2	16	Asa Starkweather	Ketchikan, Alaska	
62	Frt.	2	12	Luther Mason	Beaufort, N. C.	Stacy, N. C.
63	Tow.	1	20	C. A. Witt	Pittsburgh, Pa.	Grantsville, W. Va.
64	Frt.	2	45	James F. Sullivan	Eastport, Me.	Lubec, Me.
65	Tow.	4	165	Smoot Sand & Gravel Corporation (Va.)	Alexandria, Va.	
66	Pas.	3	60	Alexander Allan	Seward, Alaska	
67	Fsh.	3	8	Nels M. Sorensen	Milwaukee, Wis.	Kewaunee, Wis.
68	Frt.	24	1,280	I. C. Jacobson	Seattle, Wash.	106 Grand Trunk Dock.
69	Pas.	1	30	N. Y. Gullett	St. Louis, Mo.	Newport, Ark.
70	Frt.	1	40	Frank P. Resech	San Francisco, Calif.	Petaluma, Calif.
71	Tow.	1	60	Duke Starley	do	Richmond, Calif.
72	Oys.	1	24	William Leigh	Newport News, Va.	Claybank, Va.
73	Frt.	2	50	L. J. Upton & Co. (Va.)	Norfolk, Va.	

† Formerly ga. s. <sup>a</sup> Henry Butler. <sub>b</sub> Venitzle.

† Formerly U. S. Q. M. C. ga. s. Lieut. Chas. C. Donaldson.

## Motor Vessels

Line No.	Official No.	Signal letters	Rig	Name of vessel	Tonnage		Register dimensions			When built	Where built
					Gross	Net	Length	Breadth	Depth		
					Feet			Feet			
1	201107		Ga. s.	Dora	13	10	43.9	12.5	4.4	1904	Hoboken, N. J.
2	216384		Ga. s.	Dora	20	16	49.2	11.8	4.7	1918	Richardson, Wash.
3	216416		Ga. s.	Dora	10	7	36.1	10.8	4.0	1918	Bay Center, Wash.
4	225341		Ga. s.	Dora II	15	10	44.5	12.0	4.3	1925	Raymond, Wash.
5	214867		Ga. s.	Dora F	28	23	55.4	12.9	5.5	1917	Camden, N. J.
6	209544		Ga. s.	Dora H	22	15	43.0	13.5	5.2	1912	Seattle, Wash.
7	222486		Ga. w.	Dora H	14	11	48.4	11.8	1.7	1922	Franklin, La.
8	219911		Ga. s.	DORA M	7	7	29.6	7.3	3.0	1917	St. Louis, Mo.
9	210382		Ga. s.	Dora R	6	5	31.0	12.2	3.0	1911	East Rockaway, N. Y.
10	223337		Ga. s.	Dora Estelle	42	32	62.6	17.5	5.7	1923	Essex, Md.
11	157365		Ga. s.	Dora Rasmussen	10	9	46.0	14.5	3.8	1893	Pocomoke City, Md.
12	200637		Ga. w.	Doran	7	7	45.5	11.8	2.4	1912	Bridgeport, Ala.
13	214946		Ga. s.	Doran	5	5	34.4	7.4	2.1	1916	Ferryville, Wis.
14	215191		Ga. w.	Doran No. 2	12	12	50.3	14.0	2.2	1917	Bridgeport, Ala.
15	157600		Ga. s.	Dorcas	28	14	53.4	18.0	6.6	1901	Essex, Mass.
16	213490		Ga. s.	Dorcas	7	7	26.5	11.0	3.7	1914	Barnegat, N. J.
17	216759		Ga. w.	Dorena	37	23	63.6	16.0	3.4	1918	Metropolis, Ill.
18	212219		Ga. s.	Dorianna	11	7	35.6	12.3	4.1	1914	Toms River, N. J.
19	220279		Ga. s.	Dorie	10	7	36.0	10.8	4.0	1917	Brooklyn, N. Y.
20	157441		Ga. s.	Doris	26	12	51.4	18.3	5.3	1896	Bridgeton, N. J.
21	201406		Ga. s.	Doris	15	9	53.0	12.8	5.5	1904	Roque Bluffs, Me.
22	205374		Ga. s.	Doris	7	7	43.7	9.9	2.1	1908	Tuckerton, N. J.
23	209869		Ga. s.	Doris	28	14	56.6	18.0	5.0	1912	Noank, Conn.
24	213206		Ga. s.	Doris	8	8	28.2	8.7	3.3	1915	Green Bay, Wis.
25	218339		Ga. s.	Doris	7	6	32.5	9.1	4.2	1919	Colby, Wash.
26	222012		Ga. s.	Doris	6	6	32.8	10.8	3.4	1922	Lavallette, N. J.
27	221371		Ol. s.	Doris	17	11	43.8	13.9	5.4	1924	Newcastle, Me.
28	225763		Ga. s.	Doris IV	9	7	33.7	12.1	4.0	1926	Bridgeton, N. J.
29	221522		Ga. s.	Doris D	75	46	64.6	19.4	2.5	1921	Patterson, La.
30	211842		Ga. s.	Doris R	7	6	30.2	9.2	2.9	1904	Baldwin, N. Y.
31	115260		Ga. s.	Doris and Pearl	19	8	49.4	14.9	4.8	1874	Bristol, Me.
32	225274		Ol. s.	Doris White	23	7	46.5	14.7	4.5	1925	Barnwell, Ala.
33	217048		Ga. s.	Dorman W	5	5	26.4	8.2	3.2	1917	St. James, Mich.
34	219996		Ga. s.	Dormer No. 1	20	19	44.0	10.4	3.9	1906	Menominee, Mich.
35	203688		Ga. s.	Dorotha M	7	7	31.6	13.3	3.0	1906	Double Bayou, Tex.
36	215613		Ga. s.	Dorothea	9	9	29.1	13.0	3.5	1904	Point Pleasant, N. J.
37	221480		Ol. s.	Dorothea	107	48	62.3	22.3	6.9	1921	Stockton, Calif.
38	223362		Ga. s.	Dorothea M	13	10	35.7	10.0	3.6	1923	St. James, Mich.
39	217816		Ga. s.	Dorothea M. Geary	13	9	36.6	10.6	4.4	1915	Ashtabula, Ohio
40	157482		Ga. s.	Dorothy	38	32	60.2	17.2	7.6	1897	Essex, Mass.
41	201220		Ga. s.	Dorothy	14	10	46.4	13.5	2.8	1904	Clinton, Conn.
42	205607		Ga. s.	Dorothy	10	9	31.5	13.3	4.4	1893	Brooklyn, N. Y.
43	208583		Ga. s.	Dorothy	6	6	25.3	8.5	2.8	1910	Leland, Mich.
44	210855		Ga. s.	Dorothy	10	6	45.0	11.0	4.4	1912	New Orleans, La.
45	213455		Ga. s.	Dorothy	10	9	28.5	9.0	3.9	1915	Sturgeon Bay, Wis.
46	215010		Ga. s.	Dorothy	7	7	27.0	8.4	3.3	1894	do
47	216301		Ga. s.	Dorothy	8	5	29.2	10.5	3.5	1918	Port St. Joe, Fla.
48	220771		Ga. s.	Dorothy	14	11	45.0	13.0	4.0	1920	Wrangell, Alaska
49	221487		Ga. s.	Dorothy	7	6	29.8	10.0	2.8	1917	Cedarville, Mich.
50	221890		Ga. w.	Dorothy	11	7	31.0	8.3	2.4	1922	Newport, Ky.
51	222411		Ga. s.	Dorothy	35	24	59.8	16.8	6.0	1919	Crisfield, Md.
52	222736		Ol. w.	Dorothy	40	34	69.2	16.0	3.7	1923	Pittsburgh, Pa.
53	224016		Ga. s.	Dorothy	39	26	59.0	17.3	5.6	1924	Amburg, Va.
54	225720		Ga. s.	Dorothy	7	5	34.7	9.8	3.6	1926	Bowers, Del.
55	207161		Ga. s.	Dorothy A	9	8	28.0	9.6	3.6	1906	Two Rivers, Wis.
56	215608		Ga. s.	Dorothy B	29	17	51.5	13.3	5.3	1917	Acme, Ore.
57	206508		Ga. s.	Dorothy D	9	7	36.0	10.6	4.5	1909	Yarmouth, Me.
58	224788		Ga. s.	Dorothy D	11	8	33.7	11.0	4.2	1925	Hoonah, Alaska.
59	204045		Ga. s.	Dorothy F	22	10	45.0	13.5	5.0	1907	Rye, N. Y.
60	216504		Ga. s.	Dorothy F	9	6	35.0	10.0	4.0	1918	Seattle, Wash.
61	209078		Ga. s.	Dorothy G	24	16	48.0	12.0	6.0	1911	Cambridge, Mass.
62	202950		Ga. s.	Dorothy H	9	6	35.6	10.3	3.2	1906	Astoria, Ore.
63	212976		Ga. s.	Dorothy H	10	6	34.7	11.4	4.5	1915	Swans Island, Me.
64	223154		Ga. w.	Dorothy H	41	30	60.4	14.1	3.4	1923	Caruthersville, Mo.
65	205804		Ga. s.	Dorothy K	10	9	39.8	9.4	3.8	1908	Northport, Mich.
66	221146		Ga. s.	Dorothy M	9	6	35.0	10.2	4.3	1921	Quilcene, Wash.
67	222184		Ga. s.	Dorothy M	26	11	53.0	15.8	6.3	1922	Friendship, Me.
68	209477		Ga. s.	Dorothy R	7	7	28.4	8.4	3.4	1906	Bay Settlement, Wis.
69	222908		Ga. w.	Dorothy T	21	13	55.6	14.0	2.4	1923	Paducah, Ky.
70	223210		Ga. s.	Dorothy W	11	10	33.8	9.6	4.0	1921	Cheboygan, Mich.
71	223125		Ga. s.	Dorothy Allen	12	9	35.2	10.9	2.9	1923	Morehead City, N. C.
72	215534		Ga. s.	Dorothy Foster	15	10	41.4	11.6	4.4	1917	Deltaville, Va.
73	224273		Ga. s.	Dorothy Francis	25	19	59.8	17.2	3.7	1924	West Norfolk, Va.

<sup>1</sup> Formerly ga. s. <sup>a</sup> Shetucket.  
<sup>b</sup> George A. Fuller.

<sup>3</sup> Formerly ga. s. Annie V.  
<sup>5</sup> Formerly ga. s. Sina Shore.



Line No.	Service	Crew	Horse-power	Name of owner	Home port	Address of owner
1	Pas.	3	37	Louis Konarek	New York, N. Y.	523 East Eighty-first Street.
2	Fsh.	1	20	C. Sebell	Seattle, Wash.	Fort Stanley, Wash.
3	Fsh.	1	30	Oscar Johansen	Eureka, Calif.	
4	Fsh.	1	35	Alvin Maupin	Seattle, Wash.	South Bend, Wash.
5	Pas.	3	36	Robert J. Philo	Philadelphia, Pa.	626 South Conestoga Street.
6	Fsh.	2	65	John Halls	Seattle, Wash.	2824 West Fifty-ninth Street.
7	Fr. t.	1	20	Duello Busnelli	New Orleans, La.	Franklin, La.
8	Pas.	1	16	G. C. Richardson	Memphis, Tenn.	Hales Point, Tenn.
9	Msc.	1	24	George Rathman	New York, N. Y.	Wreck Lead, N. Y.
10	Fr. t.	2	50	Nosh T. Evans	Crisfield, Md.	Ewell, Md.
11	Fr. t.	2	15	James W. Gardner	Annapolis, Md.	Mayo, Md.
12	Tow.	2	25	Doran & Co.	Mobile, Ala.	Bridgeport, Ala.
13	Pas.	1	25	Joseph L. Adams	Milwaukee, Wis.	Ferryville, Wis.
14	Tow.	2	40	Bridgeport Woodenware Co. (Ala.)	Chattanooga, Tenn.	Bridgeport, Ala.
15	Fsh.	7	45	Anthony Frontiero	Gloucester, Mass.	85 Commercial Street.
16	Pas.	1	10	George F. Paul	Philadelphia, Pa.	1027 West Oxford Street.
17	Pas.	3	20	Joe Walls	Paducah, Ky.	Hickman, Ky.
18	Pas.	2	24	Ira C. Lambert	Philadelphia, Pa.	Toms River, N. J.
19	Pas.	2	20	Frank L. Davies	New York, N. Y.	2644 East Twenty-sixth Street (B.).
20	Fr. t.	5	36	George H. Walls	Philadelphia, Pa.	Little Creek, Del.
21	Fr. t.	2	30	Seacoast Canning Co. (Me.)	Eastport, Me.	Sea Street.
22	Oys.	1	25	Wilbur C. Parker	Philadelphia, Pa.	Tuckerton, N. J.
23	Pas.	3	90	Alexander Simpson	New York, N. Y.	Foot West One hundred and fifty-first Street.
24	Fsh.	2	15	Louis Fabry	Milwaukee, Wis.	Brussels, Wis.
25	Fsh.	2	14	Ralph Nelson	Seattle, Wash.	Colby, Wash.
26	Fsh.	4	20	Otto M. Peterson	Philadelphia, Pa.	Chadwick, N. J.
27	Fsh.	2	30	Arthur J. Barrett	Vineyard Haven, Mass.	Nantucket, Mass.
28	Pas.	1	40	George W. Bowen	Philadelphia, Pa.	Bridgeton, N. J.
29	Fr. t.	4	60	James Clyde Dean	New Orleans, La.	Plaquemine, La.
30	Pas.	1	25	Paul T. Ribett	New York, N. Y.	Woodhaven, N. Y.
31	Fr. t.	2	26	Seaport Navigation Co. (Me.)	Eastport, Me.	Union Wharf.
32	Fsh.	3	40	Henry T. Bishop	Mobile, Ala.	Barnwell, Ala.
33	Fsh.	3	8	Guy Wilson, estate of	Grand Haven, Mich.	Cross Village, Mich.
34	Fsh.	4	18	Dormer Co. (Mich.)	Milwaukee, Wis.	Menominee, Wis.
35	Pas.	1	7	Ulrich Mitchell	Galveston, Tex.	Smith Point, Tex.
36	Pas.	1	20	Woodward Patton	Philadelphia, Pa.	Toms River, N. J.
37	Fr. t.	2	60	P. F. Wood	San Francisco, Calif.	Stockton, Calif.
38	Fsh.	3	50	Kenneth McLean	Grand Haven, Mich.	Charlevoix, Mich.
39	Msc.	3	50	Frank Geary	Cleveland, Ohio	Ashtabula, Ohio.
40	Fsh.	7	28	Salvadore Colandra	Galveston, Tex.	1422 Church Street.
41	Pas.	2	37	Robert H. Denny	Miami, Fla.	267 Southwest Ninth Street.
42	Pas.	1	12	George Patterson	New York, N. Y.	68 Hubbard Street (B.).
43	Fsh.	1	10	Henry J. Steffens	Grand Haven, Mich.	Leland, Mich.
44	Pas.	3	30	E. B. Cognevich	New Orleans, La.	Buras, La.
45	Fsh.	3	12	Edward Meunier	Milwaukee, Wis.	Balleys Harbor, Wis.
46	Fsh.	2	8	Hollis E. Schreiber	do	Fish Creek, Wis.
47	Fsh.	1	40	Roy Maddox	Apalachicola, Fla.	Port St. Joe, Fla.
48	Fsh.	2	40	F. J. Baronovich	Wrangell, Alaska	
49	Fsh.	1	10	Henry J. Visnau	Marquette, Mich.	Cedarville, Mich.
50	Pas.	2	6	William H. Stow	Louisville, Ky.	General delivery.
51	Tow.	2	125	George A. Green	Milwaukee, Wis.	Green Bay, Wis.
52	Tow.	2	100	Keystone Sand & Supply Co. (Pa.)	Pittsburgh, Pa.	
53	Fr. t.	2	50	Robert L. Ford	Baltimore, Md.	Wittman, Md.
54	Fsh.	1	15	Frank N. Spayd	Wilmington, Del.	Bowers, Del.
55	Fsh.	4	14	John Barlament	Milwaukee, Wis.	Green Bay, Wis.
56	Fsh.	2	50	Urmak Livestock Co. (Oreg.)	Unalaska, Alaska	
57	Fr. t.	3	15	Joseph E. Card	Portland, Me.	Yarmouth, Me.
58	Fsh.	3	10	Silas Dalton	Juneau, Alaska	Hoonah, Alaska.
59	Fr. t.	2	40	H. O. Brown	Washington, D. C.	Eight and Water Streets SW.
60	Fsh.	2	18	Fred Markley	Seattle, Wash.	8246 Ashworth Avenue.
61	Pas.	3	85	Charles H. Gray	Boston, Mass.	Everett, Mass.
62	Fsh.	1	16	Doty Fish Co. (Wash.)	Astoria, Oreg.	Kalama, Wash.
63	Fr. t.	1	14	Sherman W. Joyce	South West Harbor, Me.	Swans Island, Me.
64	Tow.	1	60	Sam Hays	St. Louis, Mo.	Caruthersville, Mo.
65	Pas.	1	10	Carl Halberg	Grand Haven, Mich.	St. Ignace, Mich.
66	Msc.	1	12	Chas. Burnett	Seattle, Wash.	Seabuck, Wash.
67	Fsh.	5	35	Joseph C. Messing	Newport, R. I.	38 Hammond Street.
68	Fsh.	2	15	Lars Bilton	Milwaukee, Wis.	Detroit Harbor, Wis.
69	Tow.	3	46	George W. Igert	Paducah, Ky.	815 South Third Street.
70	Pas.	2	15	Edward L. Werner	Grand Haven, Mich.	Cheboygan, Mich.
71	Pas.	2	28	Henry B. Gilpin	Beaufort, N. C.	Morehead City, N. C.
72	Fr. t.	2	30	O. L. Powell	Newport News, Va.	Traders, Va.
73	Fr. t.	3	20	Ollie Travis	do	1240 Twenty-sixth Street.

<sup>4</sup> Formerly U. S. Q. M. C. ga. s. Lieut. Wm. C. Brown, Jr.  
<sup>5</sup> Formerly ga. s. Rogue.

<sup>6</sup> Formerly ga. s. {  
 a No. 32.  
 b Frank M. Phillips.  
 c Frances H.

Line No.	Official No.	Signal letters	Rig	Name of vessel	Tonnage		Register dimensions			When built	Where built
					Gross	Net	Length	Breadth	Depth		
					Feet						
1	212516		Ga. s.	Dorothy Halbert	30	20	53.0	14.0	5.2	1914	Hoquiam, Wash.
2	210401		Ga. s.	Dorothy Hilzheim	17	10	50.0	17.4	3.8	1912	Biloxi, Miss.
3	221419		Ga. s.	Dorothy & Donilda	9	7	32.4	10.9	4.7	1921	Newport, R. I.
4	157622		Ga. s.	Dorothy A. Parsons	19	14	62.0	17.5	4.2	1901	Oriole, Md.
5	203146		Ga. s.	Dorris	9	6	37.5	11.5	4.0	1906	South Portland, Me.
6	208679		Ga. a.	Dorris	8	5	34.5	8.4	3.9	1911	Wit, N. C.
7	157652		Ga. s.	Dorryn	11	7	39.4	9.5	4.0	1901	Morris Heights, N. Y.
8	218133		Ga. s.	Dot	13	9	36.3	10.5	4.6	1919	Arletta, Wash.
9	222097		Ga. w.	Dot	22	22	50.0	14.4	3.0	1922	Madison, Ind.
10	219920		Ga. s.	Dot II	16	12	36.3	12.8	5.4	1920	Osterville, Mass.
11	222329		Ga. s.	Dothan Queen	14	9	58.1	9.8	3.8	1922	Pearl Bayou, Fla.
12	206168		Ga. s.	Dots	14	10	44.1	10.0	3.1	1909	Lake Charles, La.
13	218524		Ga. s.	Double H	8	5	29.1	10.0	4.6	1919	Westport, Wash.
14	224490		Ga. w.	Double Bar	43	27	56.8	14.0	4.4	1924	Marianna, Ark.
15	222291		Ga. s.	Doug., jr.	11	9	31.3	10.8	3.5	1922	Norristown, Pa.
16	219921		Ga. s.	Doughboy	14	9	41.4	12.9	5.3	1920	New York, N. Y.
17	223433		Ol. s.	Douglas	179	122	94.0	24.2	12.0	1919	Rocky River, Ohio.
18	207643		Ga. w.	Douglass II	13	11	54.6	12.3	2.8	1910	Cedar Bayou, Tex.
19	222531		Ga. w.	Dove	99	85	104.0	19.0	3.6	1922	Parkersburg, W. Va.
20	206142		Ga. s.	Dove	8	5	33.0	10.0	3.5	1909	Edison, Wash.
21	214024		Ga. s.	Dragon	19	15	38.8	12.7	6.1	1916	Glenwood Landing, N. J.
22	205583		Ga. s.	Drayton	13	9	44.6	14.2	3.8	1908	Eliza Island, Wash.
23	6995		Ga. s.	Dreadnaught	6	5	45.5	10.2	2.6	1880	Nanticoke, Md.
24	157252		Ga. s.	Dreadnaught	12	11	36.0	14.6	4.3	1889	Bellport, N. J.
25	213620		Ga. s.	Dreadnaught	8	5	34.5	11.0	2.5	1915	Sitka, Alaska.
26	222281		Ga. s.	Dreadnaught	6	6	27.5	8.1	3.1	1917	Milwaukee, Wis.
27	223109		Ga. s.	Dreadnaught	29	14	50.8	14.0	5.4	1923	Jacksonville, Fla.
28	223654		Ga. s.	Dreadnaught	13	11	45.7	15.0	2.8	1924	Tuckerton, N. J.
29	211217		Ga. s.	Dream Girl	10	7	36.5	9.3	5.5	1913	St. Louis, Mo.
30	223265		Ga. s.	Dream Girl	8	5	40.3	8.9	3.3		Unknown
31	157667		Ga. s.	Dreamer	8	7	37.5	12.2	5.4	1902	Bremen, Me.
32	157333		Ga. s.	Drift	6	6	31.8	11.6	3.7	1891	Red Bluff, Tex.
33	206432		Ga. s.	Drift	8	5	37.0	10.0	2.3	1909	Everett, Wash.
34	210797		Ga. w.	Driftwood	15	12	64.2	11.8	2.9	1912	St. Louis, Mo.
35	209884		Ga. s.	Driva	35	23	56.1	15.9	6.5	1912	Tacoma, Wash.
36	157281		Ga. s.	Drucilla	9	6	51.0	14.0	3.2	1890	Somerset County, Md.
37	224150		Ga. s.	Druis L.	8	6	34.8	9.7	2.6	1924	Chauvin, La.
38	223438		Ga. s.	Drummond	14	10	48.4	14.9	3.6	1923	Drummond, Mich.
39	157423		Ga. s.	Drusilla	8	6	44.8	9.5	3.9	1892	Bristol, R. I.
40	203264		Ga. s.	Dryad	16	16	38.0	12.9	6.7	1906	Manitowoc, Wis.
41	126733		Ga. s.	Duane	14	13	41.3	14.3	4.5	1890	Tottenville, N. Y.
42	213266		Ga. s.	Dubrovnik	30	24	49.0	13.9	6.5	1915	Seattle, Wash.
43	219688		Ga. s.	Duce	7	6	27.9	9.0	4.1	1917	do
44	211637		Ga. s.	Duchess	10	9	34.3	13.0	3.8	1892	Patchogue, N. Y.
45	219480		Ga. s.	Duchess	8	7	32.4	8.0	4.0	1897	New York, N. Y.
46	211536		Ga. s.	Duchess II	8	5	36.0	9.5	4.0	1913	Chicago, Ill.
47	202653		Ga. s.	Dudley	12	10	50.0	9.0	3.0	1906	Georgetown, S. C.
48	210511		Ga. s.	Duke	10	8	36.8	8.6	3.4	1912	Metlakahla, Alaska.
49	221572		Ga. s.	Duke	40	21	59.3	21.3	5.4	1921	Eastport, Me.
50	224752		Ga. s.	Duncan I.	40	33	56.6	15.7	6.6	1925	Seattle, Wash.
51	209591		Ga. s.	Dundas	12	8	33.0	11.5	4.5	1912	do
52	220579		Ga. s.	Dunfin	14	9	37.4	10.6	5.9	1920	do
53	223193		Ga. s.	Ducrete No. 1	8	6	35.0	10.4	4.6	1916	Los Angeles, Calif.
54	208722		Ga. s.	Dupont	40	27	52.6	16.0	7.2	1911	Manitou, Wash.
55	212401		Ga. s.	Duskidora	10	10	33.0	13.1	3.7	1914	Babylon, N. Y.
56	225704		Ga. s.	Duteh II	8	7	25.7	8.3	2.3	1926	Newport, Ark.
57	208453		Ga. s.	Dux	7	6	34.2	11.7	2.8	1910	Patchogue, N. Y.
58	157456		Ga. s.	Duxbury	38	25	61.5	19.0	5.1	1896	Benicia, Calif.
59	222424		Ol. s.	Dynamite	10	7	37.4	9.3	4.6	1919	Boston, Mass.
60	214032		Ga. s.	Dynamite Kid IV	7	5	32.3	9.2	4.1	1916	Seattle, Wash.
61	216306		Ga. s.	Dynamite Kid V	9	7	36.5	8.9	4.4	1918	Glendale, Wash.
62	212415		Ol. s.	E. Antoni	49	16	69.5	19.4	7.0	1914	Sausalito, Calif.
63	136105		Ga. s.	E. Glennan	8	7	40.8	12.9	2.9	1889	Biloxi, Miss.
64	214682		Ga. s.	E. Nielson	18	15	42.8	11.6	5.7	1917	Seattle, Wash.
65	212237		Ga. s.	E. Z.	9	8	29.8	9.9	4.1	1908	Arlington, N. J.
66	208223		Ga. s.	E. A. Clayton	9	8	29.3	9.4	4.0	1907	Gills Rock, Wis.
67	200750		Ga. s.	E. A. Hegz	11	7	40.0	10.5	4.0	1904	Seattle, Wash.
68	209722		Ol. s.	E. C. Grace	13	9	48.0	10.0	3.6	1905	Gulfport, Miss.
69	225072		Ol. s.	E. C.	18	9	46.4	13.1	4.6	1925	Mystic, Conn.
70	201159		Ga. s.	E. D. M.	10	7	33.3	10.1	3.6	1904	Seattle, Wash.
71	136918		Ga. s.	E. E. Moore	22	15	62.4	17.9	5.1	1901	Oriole, Md.
72	135926		Ga. s.	E. E. Smith	6	5	28.0	11.6	3.2	1886	Patchogue, N. Y.
73	8452		Ga. s.	E. F. Mead	40	35	62.0	21.8	4.7	1868	Nyack, N. Y.
74	211355		Ga. s.	E. F. Travers	32	20	71.0	15.3	4.1	1913	Fishing Creek, Md.
75	224775		Ga. s.	E. L. B.	21	16	39.9	12.1	5.8	1925	Dewatto, Wash.

<sup>1</sup> Formerly ga. s. U. S. Q. M. C. ga. s. Lieut. Harold B. Douglas.

<sup>2</sup> Formerly ga. s. Sea Gem.

<sup>3</sup> Formerly ga. s. Chief.

<sup>4</sup> Formerly ga. s. Carrie M. Dudley.

Line No.	Serv-ice	Crew	Horse-power	Name of owner	Home port	Address of owner
1	Tow.	2	75	Western Fisheries Co. (Wash.)	Seattle, Wash.	Anacortes, Wash.
2	Fsh.	5	16	L. A. Lundy	Gulfport, Miss.	Ocean Springs, Miss.
3	Fsh.	3	18	Earle J. Barrows	Newport, R. I.	Block Island, R. I.
4	Frt.	2	16	George W. Bally	Cape Charles, Va.	Zanoni, Va.
5	Frt.	1	25	Thomas Tucker	Portland, Me.	Commercial Wharf.
6	Frt.	1	12	Malachia Robinson	Beaufort, N. C.	Stacy, N. C.
7	Pas.	1	40	M. G. Waring	Tampa, Fla.	Lakeland, Fla.
8	Tow.	1	20	A. L. Johnson	Tacoma, Wash.	Wauna, Wash.
9	Tow.	3	25	Leonard P. Mason	Evansville, Ind.	Madison, Ind.
10	Fsh.	2	40	Clarence M. Cobb	Boston, Mass.	10 Postoffice Square.
11	Pas.	1	40	Henry Howard Hooten	Tampa, Fla.	St. Petersburg, Fla.
12	Frt.	3	36	Martin Tram Co. (La.)	Morgan City, La.	Lake Charles, La.
13	Fsh.	1	18	John E. Maunu	Seattle, Wash.	Hoquiam, Wash.
14	Frt.	1	16	Osborne Planting Co.	Memphis, Tenn.	Marianna, Ark.
15	Pas.	1	24	Douglas C. Behrie	Philadelphia, Pa.	Rosemont, Pa.
16	Msc.	3	27	Harry Naumann	New York, N. Y.	1712 Putnam Avenue (B.).
17	Tow.	7	320	Cary Davis Tug & Barge Co. (Wash.)	Seattle, Wash.	Pier A.
18	Frt.	1	15	J. P. Mitchell	Houston, Tex.	Foot Main Street.
19	Pas.	4	40	C. R. Righter	Pittsburgh, Pa.	Creston, W. Va.
20	Frt.	1	20	Frank Lietz	Seattle, Wash.	Bremerton, Wash.
21	Drq.	1	32	William R. Legge	New York, N. Y.	Woolworth Building.
22	Fsh.	1	30	Pacific American Fisheries (Me.)	Seattle, Wash.	Bellingham, Wash.
23	Frt.	2	20	J. W. Crosby	Cambridge, Md.	Oxford, Md.
24	Pas.	1	18	Joab Higbee	Philadelphia, Pa.	Atlantic City, N. J.
25	Fsh.	1	20	Charley Smith	Juneau, Alaska	Sitka, Alaska.
26	Fsh.	2	9	Frank C. Emmes	Milwaukee, Wis.	Brussels, Wis.
27	Tow.	2	100	Wayland T. Coppedge	Jacksonville, Fla.	Durkee, Building.
28	Oys.	3	28	Walter S. Allen, sr.	Philadolphia, Pa.	Tuckerton, N. J.
29	Pas.	1	20	E. F. Deterding	St. Louis, Mo.	Alton, Ill.
30	Msc.	1	43	Maxine Flores	New York, N. Y.	105 West Sixtieth Street.
31	Frt.	1	15	Alzenas L. Robbins	Rockland, Me.	Box 111.
32	Fsh.	1	8	Lars J. Daae	Galveston, Tex.	104 Twentieth Street.
33	Fsh.	1	12	B. C. Stone	Seattle, Wash.	1200 Westlake Avenue North.
34	Pas.	1	50	C. J. White	Peoria, Ill.	Beardstown, Ill.
35	Tow.	2	80	Juneau Lumber Mills (Wash.)	Juneau, Alaska	
36	Frt.	6	15	C. F. Hartge	Annapolis, Md.	Shady Side, Md.
37	Fsh.	2	18	August Liretto	New Orleans, La.	Chauvin, La.
38	Pas.	2	50	Jesse Church	Marquette, Mich.	Drummond, Mich.
39	Frt.	1	20	Pennsylvania Petroleum Products Co. (R. I.)	Providence, R. I.	312 Broad Street.
40	Frt.	2	39	Phillip Racine	Milwaukee, Wis.	510 Eighth Street.
41	Msc.	2	37	George W. White	New York, N. Y.	1446 Broadway.
42	Fsh.	5	40	Bob Peratovich	Juneau, Alaska	Klawack, Alaska.
43	Fsh.	2	20	W. R. Calderwood	Seattle, Wash.	1907 First Avenue.
44	Frt.	2	15	R. F. Rutter	Philadelphia, Pa.	West Creek, N. J.
45	Pas.	2	25	City of New York	New York, N. Y.	Municipal Building.
46	Pas.	1	20	C. W. Hunter	Memphis, Tenn.	67 Monroe Avenue.
47	Frt.	2	18	R. B. Leland	Georgetown, S. C.	McClellanville, S. C.
48	Fsh.	1	14	Alaska Consolidated Canneries (Del.)	Ketchikan, Alaska	
49	Frt.	2	48	Seaport Navigation Co. (Me.)	Eastport, Me.	Union Wharf.
50	Fsh.	6	55	Seashore Packing Co. (Wash.)	Seattle, Wash.	Ferry Dock.
51	Fsh.	1	12	Oscar Williams	Juneau, Alaska	Hoonah, Alaska.
52	Msc.	1	30	George Broom	Seattle, Wash.	Pier 8.
53	Tow.	4	30	Pan Pacific Construction Co. (Calif.)	Los Angeles, Calif.	Citizens National Bank Building.
54	Frt.	2	30	E. I. du Pont de Nemours & Co. (N. J.)	Seattle, Wash.	Hoge Building.
55	Pas.	1	12	Ernest Arnold	New York, N. Y.	76 Smith Street (B.).
56	Tow.	1	40	Harry Henrichs	Memphis, Tenn.	Newport, Ark.
57	Fsh.	1	12	Daniel J. Warner	New York, N. Y.	Hampton Bays, N. Y.
58	Frt.	1	30	Nome Navigation Co. (Alaska)	Nome, Alaska	
59	Frt.	1	35	Dale Culver	Seattle, Wash.	Clinton, Wash.
60	Fsh.	1	12	Dewitt Johnson	Seward, Alaska	Seldovia, Alaska.
61	Tow.	1	35	Port Gardner Log Patrol (Wash.)	Seattle, Wash.	Everett, Wash.
62	Fsh.	3	165	E. Antoni Steamship Corporation (Calif.)	San Francisco, Calif.	Foot Leavenworth Street.
63	Msc.	2	20	John F. Lores	Mobile, Ala.	Eslava Street.
64	Fsh.	4	30	Nordby Supply Co. (Wash.)	Ketchikan, Alaska	
65	Msc.	2	15	Christian Witt	New York, N. Y.	West Hoboken, N. J.
66	Fsh.	2	12	Noah Longlais	Milwaukee, Wis.	Menominee, Mich.
67	Pas.	2	32	Mathilde Madsen	Juneau, Alaska	
68	Frt.	2	50	James E. Duggan	Mobile, Ala.	82 St. Francis Street.
69	Fsh.	2	30	James H. Beebe	New York, N. Y.	West Sayville, N. Y.
70	Frt.	1	20	F. L. Goddard	Juneau, Alaska	Sanitarium, Alaska.
71	Msc.	2	18	Noah A. Miles	Cape Charles, Va.	Sanford, Va.
72	Fsh.	1	10	Fred Homan	New York, N. Y.	Riverhead, N. Y.
73	Frt.	2	35	Hans N. Neilson	Perth Amboy, N. J.	Sayreville, N. J.
74	Frt.	3	37	Marvin E. Cox	Crisfield, Md.	Nanticoke, Md.
75	Fsh.	6	22	Lee Baxter	Seattle, Wash.	Dewatto, Wash.

<sup>a</sup> Formerly U. S. Navy st. s. Seattle.  
<sup>b</sup> U. S. Navy st. s. 8127.

Line No.	Official No.	Signal letters	Rig	Name of vessel	Tonnage		Register dimensions			When built	Where built
					Gross	Net	Length	Breadth	Depth		
					Feet			Feet			
1	8465		Ga. s.	E. J. Henkle	14	7	42.3	15.3	4.1	1868	Baltimore, Md.
2	213540		Ga. s.	E. J. N.	24	16	42.0	14.0	5.0	1915	Kasaan, Alaska
3	209136		Ga. s.	E. J. Parks	7	6	47.8	11.0	3.2	1902	Rappahannock, Va.
4	224885		Ga. s.	E. L.	8	5	36.2	11.0	2.7	1924	Chauvin, La.
5	215797		Ga. s.	E. L. Smith	64	46	63.7	18.6	6.1	1917	Taft, Oreg.
6	223802		Ga. s.	E. M. Willis II	67	57	106.0	14.7	5.8	1917	Bayonne, N. J.
7	136145		Ga. s.	E. P. Dickson	17	9	48.5	11.7	4.4	1888	Laconia, N. H.
8	135539		Ga. s.	E. P. Evans	35	31	62.5	20.2	5.6	1881	Pungotague, Va.
9	215599		Ol. s.	E. R. Clarke	27	15	53.0	15.9	4.8	1917	Perrin, Va.
10	136758		Ga. s.	E. R. Daniels	26	17	56.0	22.0	4.7	1899	Roanoke Island, N. C.
11	136247		Ga. s.	E. R. Gandy	12	7	51.0	13.8	3.6	1891	St. Peters, Md.
12	218023		Ga. s.	E. S. Conway	27	12	52.8	14.9	5.5	1919	Chicago, Ill.
13	135745		Ol. s.	E. S. Dickerson	33	14	69.3	21.3	5.6	1883	Bay Shore, N. Y.
14	223110		Ga. s.	E. S. Lucido	16	11	47.5	12.8	4.8	1918	San Diego, Calif.
15	218319		Ol. s.	E. T. Somers	64	34	76.8	20.3	6.4	1919	Whitehaven, Md.
16	222259		Ga. s.	E. U. Curtis	9	6	33.1	8.3	4.6	1922	Boston, Mass.
17	224341		Ga. s.	E. W. Fowler	59	53	74.2	20.6	9.1	1924	Pensacola, Fla.
18	135606		Ga. s.	E. James Tull	19	12	55.0	16.6	4.7	1882	Pocomoke City, Md.
19	216453		Ga. s.	E. Warren Edwards	214	103	125.2	21.0	10.2	1918	Milford, Del.
20	135560		Ga. s.	Eagle	9	8	37.0	13.6	3.9	1882	Woodsburgh, N. Y.
21	136588		Ga. s.	Eagle	9	8	35.0	10.6	3.3	1896	Patchogue, N. Y.
22	136857		Ga. s.	Eagle	14	10	48.9	10.4	3.5	1900	Warrenton, Oreg.
23	200019		Ga. s.	Eagle	12	9	46.6	8.5	4.0	1903	Marshfield, Oreg.
24	201399		Ga. s.	Eagle	9	6	38.0	9.0	3.5	1904	Southbend, Wash.
25	202450		Ga. s.	Eagle	10	10	38.6	10.2	3.0	1905	East San Pedro, Calif.
26	204589		Ga. s.	Eagle	14	13	43.6	11.5	6.0	1907	Manitowoc, Wis.
27	204696		Ga. s.	Eagle	52	22	74.7	22.3	4.2	1907	San Francisco, Calif.
28	205307		Ga. s.	Eagle	20	12	44.0	16.0	6.0	1908	East Machias, Me.
29	205839		Ga. s.	Eagle	9	8	29.0	9.6	3.4	1906	Marinette, Wis.
30	208879		Ga. s.	Eagle	7	6	33.8	9.8	3.1	1911	Fish Egg Island, Alaska.
31	212037		Ga. s.	Eagle	28	19	48.2	14.6	6.4	1914	Tacoma, Wash.
32	212933		Ga. s.	Eagle	15	13	56.0	11.5	3.0	1915	Holly Hill, Fla.
33	214083		Ga. s.	Eagle	10	8	40.2	11.4	5.6	1912	Bliddeford, Me.
34	215040		Ga. s.	Eagle	34	27	53.4	14.5	6.6	1917	Tacoma, Wash.
35	215857		Ga. s.	Eagle	9	6	40.1	10.9	2.9	1917	Atlantic, N. C.
36	216654		Ga. s.	Eagle	9	6	34.7	12.0	4.1	1904	Bayonne, N. J.
37	219169		Ga. s.	Eagle	9	7	34.2	11.4	3.6	1919	Sitka, Alaska.
38	220901		Ga. s.	Eagle	9	7	28.3	13.8	3.9		Unknown
39	221362		Ga. s.	Eagle	10	7	38.6	12.2	3.8	1921	Colgate, Md.
40	223388		Ol. s.	Eagle	82	67	78.3	18.6	8.3	1923	Seattle, Wash.
41	223924		Ga. s.	Eagle	12	9	38.0	11.9	4.3	1924	Dorchester, N. J.
42	224015		Ga. s.	Eagle	8	5	30.8	11.1	3.3	1924	Hoonah, Alaska.
43	224094		Ga. s.	Eagle	15	13	49.0	14.6	3.8	1924	Erle, Pa.
44	225389		Ol. s.	Eagle	77	28	105.1	14.5	8.2	1917	Mare Island, Calif.
45	225382		Ga. s.	Eagle	12	8	37.1	10.5	4.9	1926	Seattle, Wash.
46	225475		Ga. s.	Eagle	9	6	32.0	10.7	4.5	1926	Bridesburg, Pa.
47	207411		Ga. s.	Eagle No. 2	15	10	47.5	12.2	4.7	1910	Long Branch, Wash.
48	136607		Ga. s.	Eagle Bird	14	9	41.6	14.3	3.5	1896	Mount Pleasant, S. C.
49	216673		Ga. s.	Eagle March	14	12	32.0	12.1	3.2	1918	Hoonah, Alaska.
50	201049		Ga. s.	Eagle Point	7	6	35.0	7.0	6.2	1904	East Dubuque, Ill.
51	136798		Ga. s.	Eaglet	13	12	38.1	15.0	4.2	1900	New Haven, Conn.
52	136581		Ga. s.	Earl	6	6	38.9	13.1	2.8	1896	Hudson, Md.
53	203553		Ga. s.	Earl	7	6	41.8	14.0	3.0	1906	Deep Creek, Va.
54	207157		Ga. s.	Earl A	5	5	34.0	9.5	3.6	1908	Manitowoc, Wis.
55	222121		Ga. s.	Earl I	10	8	30.1	12.0	3.7	1915	Marens Hook, Pa.
56	208182		Ga. s.	Earl K	8	5	36.7	10.5	3.0	1903	San Francisco, Calif.
57	217010		Ga. s.	Earl M	10	8	36.0	12.3	3.0	1918	Douglas, Alaska.
58	136946		Ga. s.	Earle	14	9	41.2	15.7	3.6	1901	Tottenville, N. Y.
59	224359		Ga. s.	Early Bird	8	6	34.9	11.1	2.4	1924	Golden Meadow, La.
60	207743		Ga. s.	Early Rose	7	5	41.0	11.5	3.0	1909	Montegut, La.
61	212507		Ga. s.	East End	7	6	31.0	9.8	4.1	1914	Bliddeford, Me.
62	225288		Ga. s.	East Hampton	24	16	56.4	15.7	4.4	1925	Laban, Va.
63	216802	LMIQC	Ga. s.	EAST INDIAN	8,159	5,160	445.0	58.0	29.0	1918	Uruga, Japan
64	214911		Ga. s.	Easter	36	28	60.7	15.3	6.5	1917	Seattle, Wash.
65	136373		Ga. s.	Eastern Belle	7	7	34.5	10.5	5.4	1893	Deer Isle, Me.
66	225435		Ol. s.	Eastern Star	82	66	77.5	22.3	6.0	1926	Jacksonville, Fla.
67	136007		Ga. s.	Eastport	7	7	31.2	13.3	3.5	1886	Eastport, N. Y.
68	222870		Ga. w.	Eastwood	21	21	61.9	14.0	3.3	1923	Grayville, Ill.
69	214511		Ga. s.	Easy	12	7	37.0	11.4	3.1	1916	Cut Off, La.
70	224074		Ga. s.	Easy Rock	7	5	33.3	10.0	2.5	1922	Dulac, La.

<sup>1</sup> Formerly U. S. Navy Subchaser 105.

<sup>2</sup> Formerly ga. s. M. K. No. 3.

Line No.	Serv-ice	Crew	Horse-power	Name of owner	Home port	Address of owner
1	Frt.	2	18	William Hartman.....	Baltimore, Md.....	1631 Lancaster Street.
2	Fsh.	1	32	M. C. Noyes.....	Ketchikan, Alaska.....	
3	Frt.	2	24	Chas. A. Lockerman.....	Crisfield, Md.....	Route 1.
4	Fsh.	2	18	Eugene Laperouse.....	New Orleans, La.....	Chauvin, La.
5	Frt.	2	100	Columbia Navigation Co. (Oreg.).....	Astoria, Oreg.....	Care of Astoria Flouring Mills.
6	Frt.	3	100	Ballard Fish & Oyster Co. (Va.).....	Norfolk, Va.....	Foot Southampton Avenue.
7	Frt.	2	80	Whitcomb Haynes & Whitney (Me.).....	Elisworth, Me.....	Ellsworth Falls, Me.
8	Oys.	6	50	Norman L. Jeffries.....	Philadelphia, Pa.....	Port Norris, N. J.
9	Frt.	2	45	E. R. Clarke.....	Norfolk, Va.....	
10	Pas.	3	60	E. R. Daniels.....	Elizabeth City, N. C.....	Wanchese, N. C.
11	Frt.	1	24	James Smith.....	Newport News, Va.....	Roanes, Va.
12	Tow.	3	100	Joy Morton.....	Chicago, Ill.....	80 East Jackson Boulevard.
13	Fsh.	1	50	William C. De Graff.....	New York, N. Y.....	West Sayville, Long Island, N. Y.
14	Fsh.	1	40	E. S. Lucido.....	San Francisco, Calif.....	Monterey, Calif.
15	Pas.	4	60	Winter Harbor Transportation Co.....	South West Harbor, Me.....	Winter Harbor, Me.
16	Pol.	1	47	City of Boston (Mass.).....	Boston, Mass.....	City Hall.
17	Fsh.	9	48	E. E. Saunders & Co. (Fla.).....	Pensacola, Fla.....	
18	Frt.	2	9	Albert H. Bemke.....	Annapolis, Md.....	Eastport, Md.
19	Fsh.	8	200	Edwards Co. (Va.).....	Reedville, Va.....	
20	Msc.	2	15	Robert V. Fox.....	New York, N. Y.....	772 Washington Street.
21	Fsh.	3	22	J. & J. W. Elsworth Co. (N. J.).....	do.....	Foot Pike Street.
22	Fsh.	3	35	Mary A. Johnson.....	Seattle, Wash.....	Everett, Wash.
23	Tow.	1	30	Cecil T. Holland.....	Marshfield, Oreg.....	Empire, Oreg.
24	Tow.	1	15	Hans Olsen.....	Seattle, Wash.....	Bay Center, Wash.
25	Pas.	1	20	J. R. Crapo.....	Los Angeles, Calif.....	Long Beach, Calif.
26	Pas.	2	30	John Bruszer.....	Chicago, Ill.....	3360 East Ninety-first Street.
27	Fsh.	3	120	Alaska Packers Association (Calif.).....	San Francisco, Calif.....	111 California Street.
28	Frt.	2	18	North Lubec Manufacturing & Canning Co. (Me.).....	Eastport, Me.....	North Lubec, Me.
29	Fsh.	3	9	Andrew Andersen.....	Milwaukee, Wis.....	Marinette, Wis.
30	Fsh.	1	16	Earnest Johnson.....	Wrangell, Alaska.....	Klawack, Alaska.
31	Fsh.	7	30	Deep Sea Salmon Co. (Wash.).....	Juneau, Alaska.....	Port Althrop, Alaska.
32	Pas.	2	50	McCoy Bros. Indian River Navigation Co. (Fla.).....	St. Augustine, Fla.....	West Palm Beach, Fla.
33	Frt.	1	27	Amable Hubert.....	Portland, Me.....	Biddeford, Me.
34	Fsh.	7	40	Frank Lloyd.....	Ketchikan, Alaska.....	
35	Frt.	1	35	Winfield S. Gerber.....	New York, N. Y.....	South Jamaica, N. Y.
36	Fsh.	2	36	Charles Winters.....	do.....	Hoboken, N. J.
37	Fsh.	2	12	Frank Joseph.....	Juneau, Alaska.....	Sitka, Alaska.
38	Fsh.	2	15	Joseph Heerlein.....	New York, N. Y.....	31 Varick Avenue.
39	Frt.	2	16	A. T. Howeth.....	Cambridge, Md.....	Oxford, Md.
40	Fsh.	15	135	Jacob H. Eagdal.....	Seattle, Wash.....	7019 Twenty-second Avenue NW.
41	Pas.	1	40	Howard Clark.....	Philadelphia, Pa.....	Port Norris, N. J.
42	Fsh.	1	10	Andrew Johnson.....	Juneau, Alaska.....	Hoonah, Alaska.
43	Fsh.	4	60	John C. Labb, sr.....	Erie, Pa.....	455 West Front Street.
44	Fsh.	1	640	C. F. Kline.....	Los Angeles, Calif.....	San Pedro, Calif.
45	Fsh.	2	16	Lorentz Lorentzen.....	Seattle, Wash.....	Port Madison, Wash.
46	Pas.	1	45	Julian Matella.....	Philadelphia, Pa.....	4352 East Thompson Street.
47	Pas.	1	20	Glen H. Elder.....	Tacoma, Wash.....	Long Branch, Wash.
48	Fsh.	2	24	Edward Tienckon.....	Charleston, S. C.....	Mount Pleasant, S. C.
49	Fsh.	1	16	Charlie Frank.....	Juneau, Alaska.....	Killisnoo, Alaska.
50	Pas.	1	30	Frank Beutin.....	Dubuque, Iowa.....	
51	Frt.	1	16	John Hiser.....	Bridgeport, Conn.....	149 De Forest Avenue.
52	Frt.	1	24	Battery Park Fish & Oyster Co.....	Norfolk, Va.....	Battery Park, Va.
53	Msc.	3	10	Raymond R. Tawes.....	Crisfield, Md.....	Charlotte Avenue.
54	Tow.	2	24	Edward E. Gillen.....	Milwaukee, Wis.....	288 East Water Street.
55	Fsh.	2	18	Peter Jaquett.....	Philadelphia, Pa.....	Port Norris, N. J.
56	Fsh.	1	30	Chew Quan.....	San Francisco, Calif.....	736 Sacramento Street.
57	Fsh.	3	19	Joseph Manley.....	Juneau, Alaska.....	Douglas, Alaska.
58	Oys.	3	30	Andrew Radel Oyster Co. (Conn.).....	Bridgeport, Conn.....	South Norwalk, Conn.
59	Fsh.	3	18	Onezime Callals.....	New Orleans, La.....	Golden Meadow, La.
60	Oys.	2	20	Clairborne Pierce.....	do.....	Cut Off, La.
61	Pas.	1	15	A. Mondville.....	Portland, Me.....	Biddeford, Me.
62	Fsh.	6	50	F. M. Hudgins.....	Newport News, Va.....	Hampton, Va.
63	Frt.	34	5,000	Ford Motor Co. (Del.).....	Detroit, Mich.....	Care Ford Motor Co.
64	Fsh.	5	50	Pacific American Fisheries (Me.).....	Seattle, Wash.....	Bellingham, Wash.
65	Frt.	1	6	Eugene H. Cook.....	Belfast, Me.....	
66	Frt.	3	90	Merrill Barge Co. (Fla.).....	Miami, Fla.....	Box 1402.
67	Msc.	1	14	Charles E. Still.....	New York, N. Y.....	New Suffolk, N. Y.
68	Pas.	1	60	R. L. Eastwood.....	St. Louis, Mo.....	Grayville, Ill.
69	Oys.	3	6	Damoville Collin.....	New Orleans, La.....	Cut Off, La.
70	Fsh.	2	7	Felix Thibodeaux.....	do.....	Dulac, La.

<sup>1</sup> Formerly U. S. N., S. C. 277.

<sup>4</sup> Formerly Japanese st. s. Beikoku Maru.

Line No.	Official No.	Signal letters	Rlg	Name of vessel	Tonnage		Register dimensions			When built	Where built
					Gross	Net	Length	Breadth	Depth		
					Feet						
1	203325		Ga. s.	Easy Times	10	9	30.1	13.8	3.5	1902	New York, N. Y.
2	211363		Ga. s.	Eau Claire	10	7	34.0	8.4	3.6	1909	Seattle, Wash.
3	220142		Ga. s.	Eben	8	6	32.4	9.8	4.5	1920	Aberdeen, Wash.
4	206197		Ga. s.	Eben A. Thatcher	24	17	51.9	15.4	4.5	1909	Chelsea, Mass.
5	213045		Ga. s.	Ebenezer	11	10	35.6	14.6	4.6	1915	Patchogue, N. Y.
6	135912		Ga. s.	Echo	6	6	26.7	12.6	2.6	1890	Guilford, Conn.
7	136289		Ga. s.	Echo	19	18	40.0	16.0	4.0	1866	St. Johns, New Brunswick.
8	201336		Ol. s.	Echo	15	5	47.5	10.9	3.6	1904	Fogartyville, Fla.
9	207542		Ga. s.	Echo	15	11	58.2	12.3	3.5	1910	Portland, Oreg.
10	210094		Ol. s.	Echo	58	47	57.4	18.3	4.9	1912	Miami, Fla.
11	213547		Ga. s.	Echo	13	9	38.6	12.0	3.2	1915	Moir Sound, Alaska.
12	213788		Ga. s.	Echo	6	6	25.0	7.8	2.7	1915	Oconto, Wis.
13	218678		Ga. s.	Echo	12	10	50.0	10.2	3.8		Unknown.
14	222201		Ga. s.	Echo	19	15	41.0	12.5	5.0	1922	Eastsound, Wash.
15	205084		Ga. s.	Eclectic	21	18	53.3	12.5	3.4	1908	Grant, Fla.
16	202227		Ga. s.	Eclipse	11	10	32.4	9.0	3.4	1905	Two Rivers, Wis.
17	204751		Ga. s.	Eclipse	13	11	36.5	12.0	2.8	1907	Long Mott, Tex.
18	206904		Ga. s.	Eclipse	17	6	46.8	13.9	5.8	1909	East Machias, Me.
19	208424		Ga. s.	Eclipse	36	24	54.0	15.7	5.2	1911	Anacortes, Wash.
20	208771		Ga. s.	Eclipse	9	8	27.5	10.5	3.5	1900	Bay City, Mich.
21	211685		Ga. w.	Eclipse	13	11	63.1	16.9	2.2	1913	Parkersburg, W. Va.
22	222758		Ga. s.	Eda	11	7	39.8	12.2	4.9	1923	Noank, Conn.
23	222923		Ga. s.	Edco	9	8	34.5	9.0	4.8	1923	Bellingham, Wash.
24	136935		Ga. s.	Edco	12	11	46.6	10.5	2.9	1901	St. Joseph, Mich.
25	135437		Ga. s.	Eddie	5	5	25.5	11.0	3.4	1880	Hyannisport, Mass.
26	211303		Ga. s.	Eddie	13	12	32.6	9.5	3.3	1906	Jackson Harbor, Wis.
27	223716		Ga. s.	Eddie F.	10	7	34.8	11.0	4.7	1924	Fairhaven, Mass.
28	214108		Ga. w.	Eddie T.	11	7	51.5	14.0	2.0	1916	Parkersburg, W. Va.
29	137049		Ga. s.	Edenla	13	7	42.4	16.0	4.0	1902	Tottenville, N. Y.
30	213120		Ga. s.	Edgar E.	45	29	55.6	21.8	5.6	1915	Dorchester, N. J.
31	135126		Ga. s.	Edgar Bernard	16	14	41.5	15.7	4.3	1875	Glenwood, N. Y.
32	216966		Ga. s.	Edgar Hurst	22	14	57.6	12.6	5.1	1918	West Norfolk, Va.
33	135752		Ga. s.	Edgar M. Schall	30	21	62.3	17.8	5.3	1883	Baltimore, Md.
34	211981		Ga. w.	Edgefield	17	13	59.1	17.8	1.1	1914	Nashville, Tenn.
35	216062		Ga. s.	Edle	10	6	33.3	9.2	5.1	1918	Seattle, Wash.
36	217507		Ga. s.	Edison	8	7	35.0	10.5	4.2	1914	Port Lavaca, Tex.
37	105829		Ga. s.	Edith	20	13	55.2	15.6	3.3	1878	Rockaway, N. Y.
38	150201		Ga. s.	Edith	11	9	37.2	13.7	4.2	1880	New London, Conn.
39	201269		Ga. w.	Edith	16	8	55.0	14.5	2.5	1904	New Orleans, La.
40	210235		Ga. s.	Edith	23	19	53.0	18.0	4.2	1912	Morgan City, La.
41	213214		Ga. s.	Edith	5	5	25.1	12.3	3.0	1913	Port Republic, N. J.
42	213367		Ga. s.	Edith	13	12	37.0	11.8	4.4	1911	Philadelphia, Pa.
43	214431		Ga. s.	Edith	38	26	54.0	21.1	5.3	1916	Freeport, N. Y.
44	217875		Ga. s.	Edith	8	7	31.3	9.4	3.6	1914	Anacortes, Wash.
45	223698		Ga. s.	Edith	14	9	59.8	11.4	3.8	1924	Clayton, N. Y.
46	224295		Ga. w.	Edith	12	11	40.0	9.5	2.0	1923	St. Louis, Mo.
47	225652		Ga. s.	Edith II	25	17	64.8	13.2	4.8	1926	Clayton, N. Y.
48	217853		Ga. s.	Edith A.	8	7	32.0	10.5	3.0	1919	Hoonah, Alaska.
49	202310		Ga. s.	Edith F.	14	13	49.2	9.4	3.6	1904	Detroit, Mich.
50	203865		Ga. w.	Edith H.	10	10	64.6	12.3	5.0	1907	Parkersburg, W. Va.
51	210032		Ga. s.	Edith H.	11	8	37.6	9.8	4.2	1912	Seattle, Wash.
52	209038		Ga. s.	Edith L. II	6	6	27.7	10.0	2.3	1905	New York, N. Y.
53	221966		Ga. s.	Edith M.	14	11	49.8	14.8	2.3	1922	Port Blakely, Wash.
54	206304		Ga. s.	Edith M. III	22	15	49.1	15.3	4.5	1909	Croton on Hudson, N. Y.
55	136317		Ga. s.	Edith S.	7	6	33.0	13.8	3.8	1892	Patchogue, N. Y.
56	130752		Ga. s.	Edith T.	25	13	55.3	15.4	6.2	1899	Perry, Me.
57	208727		Ga. s.	Edith Davison	15	12	46.2	10.5	4.9	1911	Baltimore, Md.
58	136403		Ga. s.	Edith Muir	13	9	54.0	14.8	4.0	1893	St. Peters, Md.
59	204724		Ga. s.	Edith Silveira	88	47	83.0	21.4	10.8	1907	Essex, Mass.
60	220931		Ol. s.	Edith C. Rose	146	70	107.1	25.2	11.5	1920	do.
61	214972		Ga. s.	Edith H. Cooney	26	12	51.4	15.0	7.0	1917	Kennebunkport, Me.
62	136318		Ga. s.	Edith M. Dryden	9	7	52.5	14.2	3.5	1892	Oriole, Md.
63	218898		Ga. s.	Edith S. Wilkin	21	14	49.6	13.3	5.5	1919	Crittenden, Va.
64	136576		Ga. s.	Editor	6	5	34.4	12.3	3.2	1896	Wax Bayou, La.
65	212186		Ga. s.	Editor	25	17	44.6	14.9	5.6	1914	Glg Harbor, Wash.
66	221602		Ga. p.	Edmond	19	19	60.5	14.3	2.7	1921	Petersburg, Ky.
67	7688		Ga. s.	Edmund Briggs	53	17	66.0	18.5	7.6	1864	Brooklyn, N. Y.
68	135825		Ga. s.	Edna	5	5	27.0	11.4	3.7	1884	Osterville, Mass.
69	136944		Ga. s.	Edna	8	6	39.8	12.3	3.8	1901	Greenback, Va.
70	200500		Ga. s.	Edna	9	9	43.2	12.0	2.4	1903	Smyrna, N. O.

<sup>1</sup> Formerly British schooner Linnet.<sup>2</sup> Formerly ga. s. Alexine Davison.<sup>3</sup> Formerly ga. s. Pilots Bride.<sup>4</sup> Formerly ga. s. Olive C. Lester.

Line No.	Service	Crew	Horse-power	Name of owner	Home port	Address of owner
1	Msc.	2	30	Joseph O'Connell	New York, N. Y.	507 East One hundred and seventy-ninth Street.
2	Pas.	1	25	P. C. Parr	Tacoma, Wash.	Meridian, Wash.
3	Fsh.	2	12	R. A. Jackson	do.	Aberdeen, Wash.
4	Wat.	1	42	Henry Stevenson	Vineyard Haven, Mass.	
5	Cod.	2	20	Leendert Lamens	New York, N. Y.	West Sayville, N. Y.
6	Frt.	1	12	Robert W. Jacobs	do.	Greenport, N. Y.
7	Frt.	2	32	Thomas F. Kent	Machias, Me.	Jonesport, Me.
8	Tow.	2	60	Tampa Sand & Shell Co. (Fla.)	Tampa, Fla.	Scott and Lozano Streets.
9	Tow.	1	100	Shaver Transportation Co. (Oreg.)	Portland, Oreg.	Foot Davis Street.
10	Frt.	4	60	F. S. Allen	Jacksonville, Fla.	Foot Market Street.
11	Fsh.	1	20	William Kininnook	Ketchikan, Alaska	
12	Fsh.	2	10	Gunder Gundersen	Milwaukee, Wis.	St. Marinette, Wis.
13	Fsh.	1	25	Johan H. Berg	New York, N. Y.	Mariners Harbor, N. Y.
14	Fsh.	1	20	Isaac Isaacson	Ketchikan, Alaska	
15	Frt.	1	30	Phil Martin	Tampa, Fla.	Hillsborough Hotel.
16	Msc.	2	60	Kraft Shipyard & Dry Dock Co. (Ill.)	Chicago, Ill.	Ninety-fourth Street and Calumet River.
17	Fsh.	2	25	E. E. Nelson	Galveston, Tex.	Seadrift, Tex.
18	Frt.	2	30	R. J. Peacock Canning Co. (Me.)	Eastport, Me.	Lubec, Me.
19	Fsh.	2	75	Carlisle Packing Co. (Wash.)	Port Townsend, Wash.	
20	Fsh.	1	16	John Bauer	Grand Haven, Mich.	Omena, Mich.
21	Tow.	2	25	C. O. Stone	Pittsburgh, Pa.	Point Pleasant, W. Va.
22	Fsh.	2	50	Frank Clery	Bridgeport, Conn.	1825 Stratford Avenue.
23	Frt.	1	70	Bellingham Canning Co. (Wash.)	Seattle, Wash.	Bellingham, Wash.
24	Frt.	2	15	T. A. Sumreall	Gulfport, Miss.	Biloxi, Miss.
25	Fsh.	1	9	Wilbur H. Ryder	Provincetown, Mass.	Wellfleet, Mass.
26	Fsh.	1	10	J. S. Smith	Milwaukee, Wis.	Sawyer, Wis.
27	Fsh.	2	40	Ernest S. Fougere	Newport, R. I.	108 Second Street.
28	Tow.	1	40	Keystone Sand & Supply Co. (Pa.)	Pittsburgh, Pa.	
29	Frt.	2	25	Erie Basin Towing & Hoisting Co. (N. Y.)	New York, N. Y.	25 Broadway.
30	Frt.	5	50	George N. Terry	Philadelphia, Pa.	Millville, N. J.
31	Oys.	2	20	Joseph Heerlein	New York, N. Y.	35 Varick Avenue (B.).
32	Frt.	4	400	M. E. Joyce	Baltimore, Md.	Brentwood, Md.
33	Frt.	2	200	John W. Jones	Cambridge, Md.	
34	Fer.	1	10	Davidson County, Tenn.	Nashville, Tenn.	Davidson County Court-house, Olympia, Wash.
35	Tow.	1	12	John Marines	Tacoma, Wash.	
36	Fsh.	1	40	Stanley E. Smith	Corpus Christi, Tex.	
37	Msc.	2	60	William Dennis	Perth Amboy, N. J.	Port Monmouth, N. J.
38	Fsh.	2	45	John J. Lynch	New York, N. Y.	Fifty-fourth Street and North River.
39	Frt.	3	20	Leo N. Neugass	New Orleans, La.	2220 Napoleon Avenue.
40	Frt.	2	50	Andrew Amendola	New Haven, Conn.	164 Wooster Street.
41	Pas.	1	10	Edward L. Holmes	Philadelphia, Pa.	Forked River, N. J.
42	Pas.	2	25	William R. Anderson	do.	2314 St. Albans Place.
43	Frt.	5	75	Wyle Lighterage Corporation (N. Y.)	New York, N. Y.	Foot of Hamilton Street.
44	Fsh.	2	10	Martin Nurmi	Astoria, Oreg.	65 Fourth Street.
45	Pas.	1	60	Yacht Edith Line (N. Y.)	Cape Vincent, N. Y.	
46	Pas.	1	20	Arthur A. Lawrence	St. Louis, Mo.	
47	Pas.	1	-----	Yacht Edith Line (N. Y.)	Cape Vincent, N. Y.	Clayton, N. Y.
48	Frt.	1	7	A. L. Parker	Juneau, Alaska	1110 West Main Street.
49	Frt.	1	40	Herbert H. Marriott	Port Huron, Mich.	2129 St. Clair Street.
50	Pas.	1	30	George W. Righter	Pittsburgh, Pa.	Sanoma, W. Va.
51	Pas.	1	20	H. W. Shellgreen	Tacoma, Wash.	Stellacoom, Wash.
52	Pas.	2	10	William H. Whitney	Boston, Mass.	Medford, Mass.
53	Fsh.	2	30	Libby, McNeill & Libby (Me.)	Seattle, Wash.	88 Hamlin Street.
54	Tow.	2	65	Geo. W. Rogers Contracting Corporation (N. Y.)	New York, N. Y.	29 Broadway.
55	Msc.	2	24	William F. Farin	Perth Amboy, N. J.	South Perth Amboy, N. J.
56	Frt.	3	25	John V. Sawyer	Jonesport, Me.	
57	Pas.	2	30	Davidson Chemical Co. (Md.)	Baltimore, Md.	Garrett Building.
58	Oys.	2	15	Henry K. Clayton	Crisfield, Md.	1110 West Main Street.
59	Fsh.	10	80	Warren Fish Co. (Fla.)	Pensacola, Fla.	Baylen Street Wharf.
60	Fsh.	21	120	Frank Rose	Gloucester, Mass.	16 Summit Street.
61	Fsh.	5	36	Oscar Johnson	do.	Rockport, Mass.
62	Frt.	1	15	Gilbert F. Hartge	Annapolis, Md.	Eastport, Md.
63	Frt.	2	50	John Anderson	Boston, Mass.	Tremont Building.
64	Tow.	1	14	W. M. Cotton	New Orleans, La.	Morgan City, La.
65	Fsh.	7	40	Helena Castelan	Tacoma, Wash.	Gig Harbor, Wash.
66	Fer.	2	12	Charles E. Witham	Louisville, Ky.	Petersburg, Ky.
67	Frt.	1	40	Carteret Ferry Corporation (N. J.)	New York, N. Y.	90 West Street.
68	Msc.	1	10	Charles J. Williams	do.	Blue Point, N. Y.
69	Frt.	2	20	W. H. Lang	Cape Charles, Va.	Accomac, Va.
70	Oys.	2	16	H. L. Deans	Norfolk, Va.	Churchland, Va.

<sup>a</sup> Formerly ga. s. Edith M. III.  
<sup>b</sup> U. S. Navy ga. s. Edith M. III.

Line No.	Official No.	Signal letters	Rig	Name of vessel	Tonnage		Register dimensions			When built	Where built
					Gross	Net	Length	Breadth	Depth		
					Feet			Feet			
1	201530		Ga. s.	Edna	6	5	32.4	10.5	3.8	1904	Mount Pleasant, S. C.
2	208970		Ga. s.	Edna	7	6	25.0	10.0	2.7	1905	Appleport, Wis.
3	209310		Ga. s.	Edna	11	7	42.8	11.2	5.2	1910	Stockton, Calif.
4	213349		Ga. s.	Edna	15	10	41.5	12.6	4.6	1915	Hoboken, N. J.
5	215090		Ga. s.	Edna	6	5	30.5	8.8	3.6	1914	Peshigo, Wis.
6	218936		Ga. s.	Edna	7	6	35.7	10.0	2.5	1904	Cut Off, La.
7	221869		Ga. s.	Edna	7	6	32.9	10.5	3.5	1919	Lavallette, N. J.
8	223760		Ga. s.	Edna	7	6	32.5	9.3	4.4	1924	Manitowoc, Wis.
9	225634		Ga. s.	Edna	10	8	31.0	12.4	2.7		Unknown
10	201488		Ga. s.	Edna A.	9	8	38.2	13.8	3.3	1882	Bay Shore, N. Y.
11	210132		Ol. s.	Edna A.	31	21	52.2	14.0	6.1	1912	Knife River, Minn.
12	136107		Ga. s.	Edna B.	7	6	31.3	13.2	2.7	1890	Patchogue, N. Y.
13	136226		Ga. s.	Edna B.	8	8	36.9	11.8	3.0	1891	Suffolk, Va.
14	205564		Ga. s.	Edna C.	8	7	30.1	8.5	3.4	1905	Marinette, Wis.
15	211773		Ga. s.	Edna C.	14	9	42.1	11.0	5.7	1913	Marlboro, Me.
16	220060		Ga. s.	Edna E.	16	10	44.4	14.0	4.6	1920	Seaford, Del.
17	221230		Ga. s.	Edna K.	8	8	39.0	9.2	2.2	1921	Caruthersville, Mo.
18	222572		Ga. s.	Edna L.	18	10	47.1	14.1	4.1	1922	Crittenden, Va.
19	224103		Ga. s.	Edna L.	11	10	37.8	12.2	4.6	1924	Mystic, Conn.
20	209606		Ga. s.	Edna M.	12	10	42.0	14.5	4.5	1912	Palatka, Fla.
21	223081		Ga. s.	Edna S. II.	7	5	33.6	8.0	4.3	1912	Chester, Pa.
22	213400		Ga. s.	Edna No. 2.	28	19	46.8	13.6	6.4	1915	Bellingham, Wash.
23	136227		Ga. s.	Edna and Alice	23	17	66.3	17.0	4.6	1891	Rock Hall, Md.
24	136177		Ga. s.	Edna and Zadok	10	5	36.0	14.0	3.5	1891	Leesburg, N. J.
25	221569		Ga. s.	Edna Belle	9	8	38.0	10.0	2.4	1921	Caruthersville, Mo.
26	225043		Ol. s.	Edna Fae	39	17	60.8	15.3	7.6	1925	Boothbay Harbor, Me.
27	212513		Ga. s.	Edna May	7	6	39.5	9.0	3.5	1906	Chicago, Ill.
28	136249		Ga. s.	Edna May	10	9	46.0	14.5	3.8	1891	Pocomoke City, Md.
29	221341		Ga. s.	Edna May	8	5	42.0	10.2	3.4	1921	Crisfield, Md.
30	220451		Ga. s.	Edna Ruth	14	7	43.4	12.9	4.5	1918	Palmer, Va.
31	136893		Ga. s.	Edna Virginia	19	12	63.0	15.0	4.4	1901	Pocomoke City, Md.
32	136843		Ga. s.	Edna D. Lighthouse	33	20	64.9	18.1	5.1	1900	Baltimore, Md.
33	92352		Ga. s.	Edna E. Bateman	30	16	55.2	19.1	5.5	1891	Bridgeton, N. J.
34	135766		Ga. s.	Edna E. Brown	14	8	38.4	15.6	4.6	1834	Bayport, N. Y.
35	135888		Ga. s.	Edna H. Hulse	6	5	27.8	12.6	3.4	1884	Patchogue, N. Y.
36	100377		Ga. s.	Edna M. Jones	7	6	31.0	13.8	3.2	1885	do.
37	135225		Ga. s.	Edna M. Lore	33	16	54.5	19.3	5.5	1876	Mauricetown, N. J.
38	222026		Ga. s.	Edrie, L.	9	8	32.2	12.1	5.2	1922	Amesbury, Mass.
39	202694		Ga. s.	Edvina	18	12	52.0	17.8	3.1	1905	Crittenden, Va.
40	208998		Ga. s.	Edward	12	6	45.8	11.3	4.0	1911	Cedar Bayou, Tex.
41	209715		Ga. s.	Edward	13	10	44.1	15.2	3.4	1911	Patchogue, N. Y.
42	220958		Ga. s.	Edward	9	6	38.2	9.0	4.3	1904	Unknown
43	213199		Ga. s.	Edward C.	6	6	28.4	8.0	3.1	1915	Green Bay, Wis.
44	213198		Ga. s.	Edw. F.	9	8	28.4	9.2	3.3	1915	do.
45	224644		Ga. s.	Edward H.	12	11	45.5	11.5	2.6	1924	Callon, Ark.
46	213017		Ol. s.	Edward J.	28	16	59.0	14.4	5.5	1915	Friendship, Me.
47	206682		Ga. s.	Edward K.	9	8	32.8	9.6	4.2	1909	West De Pere, Wis.
48	220905		Ga. s.	Edward M.	18	9	46.4	13.3	4.2	1920	Dare, Va.
49	222802		Ga. s.	Edward R.	11	9	35.6	9.9	3.5	1905	New York, N. Y.
50	205693		Ga. s.	Edward S.	14	12	44.4	16.0	4.8	1908	Charleston S. C.
51	136574		Ga. s.	Edward and Lesta	11	5	50.2	13.6	3.9	1896	Port Haywood, Va.
52	210405		Ga. s.	Edward Mills	8	6	39.4	11.9	3.7	1912	Toledo, Ohio.
53	136037		Ga. s.	Edward Preston	6	5	29.9	12.8	3.5	1889	Patchogue, N. Y.
54	213954		Ga. s.	Edward Schenk	18	11	43.3	12.0	5.0	1910	Tacoma, Wash.
55	136537		Ga. s.	Edward Westerbeke	10	8	35.5	14.1	3.6	1896	Oakdale, N. Y.
56	135885		Ga. s.	Edward C. Burton	15	7	40.0	15.0	5.0	1886	Marcus Hook, Pa.
57	135899		Ga. s.	Edward C. Vannaman, jr.	15	9	41.5	16.1	4.2	1886	Mauricetown, N. J.
58	205029		Ga. s.	Edward G. Gaskill	36	22	63.0	21.2	5.0	1908	Dorchester, N. J.
59	136431		Ga. s.	Edward H. Smeed	26	25	48.8	16.5	6.2	1894	Noank, Conn.
60	221650		Ga. s.	Edward M. Daly	17	11	49.1	12.4	5.3	1921	Buffalo, N. Y.
61	206478		Ga. s.	Edward R. Gilman	14	14	58.2	14.8	2.5	1909	Morehead City, N. C.
62	203977		Ga. s.	Edwin	11	11	43.2	12.6	2.5	1907	Bette, N. C.
63	222198		Ga. s.	Edwin	34	28	54.4	17.0	6.5	1922	Pocomoke City, Md.
64	222150		Ga. s.	Effe	14	10	42.6	9.1	3.6	1922	Mobile, Ala.
65	212337		Ga. s.	Effe	19	14	49.0	12.0	4.7	1914	Bay City, Mich.
66	212288		Ga. s.	Effe E.	13	8	44.9	13.3	3.7	1914	Charleston, S. C.
67	212785		Ga. s.	Effe L.	13	7	37.5	14.5	4.5	1913	Thomaston, Me.
68	136897		Ga. s.	Effe R.	9	8	44.0	15.0	3.0	1901	Bridgetown, Va.
69	206879		Ga. s.	Effe Cox	9	8	41.6	11.5	3.2	1909	Fairmount, Md.
70	136077		Ga. s.	Effe A. Pearl	10	9	39.0	13.9	2.8	1889	Messongo Wharf, Va.
71	222137		Ol. s.	Effort	36	25	59.0	17.5	5.8	1922	Brooklyn, N. Y.
72	223486		Ol. s.	Effort II	49	33	76.1	17.3	7.0	1923	Nyack, N. Y.
73	211927		Ga. s.	Efin	106	125	83.6	28.4	7.1	1914	St. Helens, Ore.
74	135891		Ga. s.	Egbert	14	12	30.0	13.2	4.4	1885	Buzzard Bay, Mass.
75	221770		Ga. s.	Egbert L. Quinn	34	22	54.5	16.0	5.8	1921	Amburg, Va.
76	210747		Ga. s.	Egyptian	6	5	36.0	7.6	3.0	1912	Cave in Rock, Ill.
77	136439		Ga. s.	Eidolon	14	9	45.0	12.5	5.7	1894	Brooklyn, N. Y.

<sup>1</sup> Formerly schooner M. D. and Bella Mulford.

<sup>2</sup> Formerly ga. s. Idler.



Line No.	Service	Crew	Horse-power	Name of owner	Home port	Address of owner
1	Fsh.	2	18	T. M. Middleton	Charleston, S. C.	Fenwick's Island, S. C.
2	Fsh.	2	10	Verner Greenfeldt	Milwaukee, Wis.	Detroit Harbor, Wis.
3	Tow.	1	40	A. E. Anderson	San Francisco, Calif.	Oakland, Calif.
4	Frt.	3	40	Tletjen & Long Dry Dock Co. (N. J.)	New York, N. Y.	Hoboken, N. J.
5	Fsh.	1	20	Emil Johnson	Milwaukee, Wis.	Marinette, Wis.
6	Oys.	3	5	Norbert Chabert	New Orleans, La.	Cut Off, La.
7	Fsh.	6	20	John Anderson	Philadelphia, Pa.	Bayhead, N. J.
8	Fer.	1	35	City of Milwaukee	Milwaukee, Wis.	508 Market Street.
9	Pas.	1	35	George Schachtel, jr.	New York, N. Y.	Seaford, N. Y.
10	Msc.	1	16	Hiram E. Swezey	do	Patchogue, N. Y.
11	Frt.	2	60	Robbins (Ill.)	Grand Haven, Mich.	Charlevoix, Mich.
12	Frt.	1	12	Alec. L. Smith	Bridgeport, Conn.	Stratford, Conn.
13	Frt.	1	14	George W. Grimes	Norfolk, Va.	Churchland, Va.
14	Fsh.	2	8	Peder Pedersen	Milwaukee, Wis.	Oconto, Wis.
15	Frt.	2	40	G. W. Colwell	Ellsworth, Me.	Hancock, Me.
16	Frt.	2	24	L. S. Hansford	Newport News, Va.	914 Camp Avenue.
17	Pas.	1	40	Frank Dillman	St. Louis, Mo.	Caruthersville, Mo.
18	Fsh.	2	36	H. S. Forrest	Newport News, Va.	Jeffs, Va.
19	Fsh.	2	40	Edward Dybing	New London, Conn.	Noank, Conn.
20	Pas.	2	30	James T. De Berry	Tampa, Fla.	West Pam Beach, Fla.
21	Pas.	1	18	John B. Moore	Philadelphia, Pa.	Dover, Del.
22	Fsh.	8	50	Nick Plancio	Seattle, Wash.	Bellingham, Wash.
23	Msc.	2	45	William B. Cox	Crisfield, Md.	Nanticoke, Md.
24	Oys.	4	12	Herbert R. Sockwell	Philadelphia, Pa.	Maurice River, N. J.
25	Pas.	1	20	Caruthersville Stave & Heading Co. (Mo.)	St. Louis, Mo.	Caruthersville, Mo.
26	Fsh.	9	60	Herman Tysver	Gloucester, Mass.	7 Highland Street.
27	Tow.	1	12	Joseph Divish	Grand Haven, Mich.	Muskegon, Mich.
28	Frt.	2	20	W. B. Carney	Norfolk, Va.	Churchland, Va.
29	Frt.	2	20	Fred S. Maddox	Crisfield, Md.	Shelltown, Md.
30	Frt.	2	20	J. R. Hudgins	Norfolk, Va.	Sarah, Va.
31	Fsh.	2	40	G. S. Forrest	Newport News, Va.	Messick, Va.
32	Frt.	3	42	Mrs. Bertha A. Woodfield	Annapolis, Md.	Shady Side, Md.
33	Oys.	6	36	J. Roberts Bateman	Philadelphia, Pa.	Mauricetown, N. J.
34	Fsh.	6	10	Gottlieb Anderson	do	Wildwood, N. J.
35	Msc.	1	16	Adrain Van Essendelft	New York, N. Y.	Sayville, N. Y.
36	Msc.	1	8	Josiah M. Stamps	do	Oakdale, N. Y.
37	Oys.	6	50	Smith Hand	Philadelphia, Pa.	Leesburg, N. J.
38	Fsh.	2	26	Charlie A. Hall	Newport, R. I.	Block Island, R. I.
39	Frt.	2	24	W. E. Bagnell	Norfolk, Va.	Hobson, Va.
40	Tow.	1	50	John Jacobson	Galveston, Tex.	Texas City, Tex.
41	Msc.	1	43	Nelson D. Warner	New York, N. Y.	Patchogue, N. Y.
42	Frt.	1	30	J. K. Gillikin	Beaufort, N. C.	Marshallburg, N. C.
43	Fsh.	2	15	Clarence Malchow	Milwaukee, Wis.	Big Suamico, Wis.
44	Fsh.	2	20	Edward Fowles	do	Green Bay, Wis.
45	Tow.	1	35	Callon Lumber Co. (Ark.)	Memphis, Tenn.	Calion, Ark.
46	Frt.	3	45	E. Jameson & Sons	Portsmouth, N. H.	Fayette, Mich.
47	Frt.	1	12	Floyd Chaffce	Marquette, Mich.	Dare, Va.
48	Fsh.	1	35	E. M. Lindsay	Newport News, Va.	3160 Cedar Street.
49	Frt.	2	20	August Boger	Philadelphia, Pa.	114 Rutledge Avenue.
50	Frt.	4	24	Frank McCabe	Charleston, S. C.	Seaford, Va.
51	Oys.	2	35	W. W. Crockett	Newport News, Va.	728 Water Street.
52	Fsh.	1	40	Toledo Fish Co. (Ohio)	Toledo, Ohio	Riverhead, N. Y.
53	Msc.	1	12	Oscar D. Worthington	New York, N. Y.	
54	Tow.	2	110	Tongass Timber Co. (Alaska)	Wrangell, Alaska	
55	Fsh.	1	15	Archie M. Clock	New York, N. Y.	Islip, N. Y.
56	Oys.	3	16	Edgar Tarburton	Wilmington, Del.	Dover, Del.
57	Oys.	4	20	Arthur Hinson	Philadelphia, Pa.	Mauricetown, N. J.
58	Oys.	5	30	Sheppard Campbell	do	Newport, N. J.
59	Fsh.	4	30	James J. Dwyer	Providence, R. I.	
60	Plt.	1	65	City of Buffalo	Buffalo, N. Y.	Police headquarters.
61	Frt.	2	40	John W. Greve	New York, N. Y.	153 Remsen Street (B.).
62	Frt.	1	17	Richard Wallace	New Bern, N. C.	Merriman, N. C.
63	Fsh.	10	50	John A. Carlson	Philadelphia, Pa.	Wildwood, N. J.
64	Pas.	2	24	William Schuller	Mobile, Ala.	Fairhope, Ala.
65	Msc.	2	60	Paul La Point	Marquette, Mich.	Detour, Mich.
66	Frt.	2	25	Stevens Line Co. (S. C.)	Charleston, S. C.	Yonges Island, S. C.
67	Fsh.	5	24	Axel Holmquist	Philadelphia, Pa.	Wildwood, N. J.
68	Frt.	1	15	Wm. Knight	Norfolk, Va.	Churchland, Va.
69	Frt.	1	16	Robert H. Jones	Crisfield, Md.	Fairmount, Md.
70	Frt.	2	14	B. B. Winall	Norfolk, Va.	Eclipse, Va.
71	Pas.	3	100	Hermann N. Rickert	New York, N. Y.	17 Norwood Avenue (B.).
72	Pas.	3	100	Henry Wrege	do	Jersey City, N. J.
73	Frt.	1	120	Babbige & Holt (Oreg.)	Portland, Oreg.	Foot Main Street.
74	Frt.	2	25	George H. Covo	Providence, R. I.	Warren, R. I.
75	Frt.	2	25	Wallace M. Quinn	Crisfield, Md.	Route 1.
76	Pas.	1	18	Julian Byers	St. Louis, Mo.	Cave In Rock, Ill.
77	Msc.	3	15	John Schmucker	New York, N. Y.	Jackson Heights, Long Island, N. Y.

\* Formerly U. S. Navy ga. s. 1379.

\* Formerly ga. s. Helen and Rhodella.

Line No.	Official No.	Signal letters	Rig	Name of vessel	Tonnage		Register dimensions			When built	Where built
					Gross	Net	Length	Breadth	Depth		
					Feet						
1	211137		Ga. s.	Eidsvold	22	15	40.7	13.3	5.4	1913	Seattle, Wash.
2	214739		Ga. s.	8 Bells	15	14	52.0	12.6	2.3	1917	Holly Hill, Fla.
3	224968		Ga. s.	Eight Bells	17	12	45.9	11.5	4.8	1921	Cambridge, N. J.
4	220563		Ol. s.	Eight Bro's	42	28	59.7	15.8	7.2	1920	Glg Harbor, Wash.
5	224313		Ol. s.	Eight Brothers	90	68	64.0	24.2	6.6	1924	Antioch, Calif.
6	210523		Ol. s.	Einar Beyer	104	92	87.1	18.6	8.8	1918	Port Hadlock, Wash.
7	207234		Ga. s.	El Capitan	14	9	45.4	12.1	5.2	1910	Belvedere, Calif.
8	224481		Ol. s.	El Capitan II	118	91	100.0	30.0	3.4	1925	Paducah, Ky.
9	211662		Ga. s.	El Dorado	85	66	60.1	18.1	4.8	1913	Stockton, Calif.
10	224200		Ga. s.	El Firma	8	6	31.3	9.0	4.4	1922	Ellamar, Alaska
11	136596		Ga. s.	El Hurd	39	26	60.3	15.7	6.7	1896	Astoria, Ore.
12	206333		Ga. s.	El Nido	15	12	45.3	11.8	5.2	1909	Seattle, Wash.
13	223113		Ga. s.	El Nido	12	8	37.2	10.5	5.4	1916	San Francisco, Calif.
14	211744		Ga. s.	El Paso	31	21	57.4	13.0	5.2	1913	Seattle, Wash.
15	136302		Ga. s.	El Placita	25	12	64.8	12.7	6.1	1892	Boston, Mass.
16	206036		Ga. s.	El Rito	73	43	89.2	22.0	5.8	1909	New Orleans, La.
17	224238		Ga. s.	El Vivo	23	16	54.1	14.3	3.7	1924	Lockport, La.
18	201237		Ga. s.	Eladio	22	17	59.4	12.4	7.5	1902	Astoria, N. Y.
19	136700		Ga. s.	Elaine	6	5	28.5	12.2	3.3	1898	Atlantic City, N. J.
20	136950		Ga. s.	Elaine	14	9	47.5	11.0	5.5	1901	San Francisco, Calif.
21	220267		Ga. s.	Elaine	8	6	34.3	8.8	4.0	1920	Seattle, Wash.
22	221177		Ga. s.	Elaine	56	29	54.2	20.4	4.9	1921	Rio Vista, Calif.
23	221085		Ga. w.	Elaine	21	13	50.8	11.0	2.2	1921	Hazael, Ohio
24	224018		Ga. s.	Elayne	11	7	37.1	13.0	3.3	1903	Bay Shore, N. Y.
25	203490		Ga. s.	Elbe	10	9	31.0	9.0	3.3	1900	Manitowoc, Wis.
26	223015		Ga. s.	Elbee Jay	15	13	43.6	12.6	4.0	1923	Bay Head, N. J.
27	205364		Ol. s.	Elcisco	18	8	57.3	12.0	4.3	1907	Vallejo, Calif.
28	218841		Ga. s.	Elco	7	6	38.2	9.4	2.4	1911	Cut Off, La.
29	224075		Ga. s.	Elco	12	7	37.4	12.0	2.8	1924	Houma, La.
30	209094		Ga. s.	Elda J.	14	10	54.7	14.0	3.5	1911	New Orleans, La.
31	212883		Ga. s.	Eldena	14	9	40.9	12.6	6.3	1914	Sebasco, Me.
32	136856		Ga. s.	Eldora	8	6	33.7	8.6	2.4	1899	Stamford, Conn.
33	224442		Ga. s.	ELDORA Ni	89	53	60.5	21.8	8.6	1925	Elizabeth City, N. J.
34	7429		Ga. s.	Eldorado	47	33	63.3	17.4	7.4	1849	Essex, Mass.
35	136636		Ga. s.	Eldorado	14	12	42.0	14.6	4.0	1882	Tottenville, N. Y.
36	213359		Ga. s.	Eleano	10	9	30.2	13.2	4.1	1915	Port Republic, N. J.
37	92806		Ga. s.	Eleanor	53	36	79.6	14.7	7.1	1897	Middletown, Conn.
38	136929		Ga. s.	Eleanor	6	5	37.2	13.0	2.9	1901	Oxford, Md.
39	205478		Ga. s.	Eleanor	6	5	32.0	11.8	2.8	1908	Patchogue, N. Y.
40	211758		Ga. s.	Eleanor	63	36	72.2	20.0	9.3	1913	East Boothbay, Me.
41	218542		Ga. s.	Eleanor	19	15	42.7	11.9	3.4	1919	Houma, La.
42	218658		Ga. s.	Eleanor	8	5	35.0	10.6	4.8	1919	Amesbury, Mass.
43	221019		Ga. s.	Eleanor	27	16	60.7	15.9	3.6	1920	Mandarin, Fla.
44	221752		Ga. s.	Eleanor	7	6	31.8	10.5	3.7	1920	Lavallette, N. J.
45	223555		Ol. s.	Eleanor	12	8	36.5	10.5	6.0	1924	Baltimore, Md.
46	223898		Ga. s.	Eleanor	8	5	31.2	12.0	5.0	1924	Charlevoix, Mich.
47	224532		Ol. s.	Eleanor	81	67	104.3	15.0	8.1	1917	Hampton, Va.
48	215087		Ga. s.	Eleanor B.	6	5	30.0	9.5	3.0	1907	Marinette, Wis.
49	208033		Ga. s.	Eleanor E.	8	7	27.0	7.7	3.6	1908	Arcadia, Mich.
50	225071		Ol. s.	Eleanor O.	19	8	45.7	13.8	5.5	1925	New Castle, Me.
51	208437		Ol. s.	Eleanor De Costa	114	53	96.7	24.0	11.4	1911	Essex, Mass.
52	137000		Ga. s.	Eleanor Gortrude	9	6	46.7	9.1	3.5	1899	Atlantic City, N. J.
53	214889		Ga. s.	Eleanor Louise	10	8	35.4	11.1	3.1	1917	Noank, Conn.
54	217076		Ol. s.	Eleanor May	18	8	46.0	14.9	5.1	1917	Friendship, Me.
55	224991		Ga. s.	Eleanor May	16	9	39.9	11.8	5.2	1924	Manitowoc, Wis.
56	224772		Ga. s.	Eleanor McMinn	35	22	70.7	14.0	5.2	1925	Slidell, La.
57	217969		Ga. s.	Eleanor A. Warner	41	14	55.3	20.6	6.1	1919	Patchogue, N. Y.
58	222076		Ga. s.	Eleanor V. Robbins	41	21	62.5	21.1	5.4	1922	Dorchester, N. J.
59	136874		Ga. s.	Eleanora	14	10	42.0	11.3	6.0	1901	Bristol, R. I.
60	209708		Ga. s.	Eleanora	24	16	44.0	13.5	5.2	1911	Seattle, Wash.
61	135876		Ga. s.	Electric	50	43	72.0	16.6	5.3	1886	Astoria, Ore.
62	212793		Ol. s.	Elector	31	21	52.1	14.1	6.2	1914	Tacoma, Wash.
63	208965		Ga. s.	Electra	13	12	41.8	12.0	4.1	1909	Huntington, N. Y.
64	202198		Ga. s.	Elena	10	10	43.0	14.6	3.5	1905	Pocomoke City, Md.
65	209886		Ga. s.	Elenor	8	6	33.0	7.0	5.0	1912	Houghton, Mich.
66	220299		Ga. s.	Elenor	8	7	31.2	11.0	4.0		City Island, N. Y.
67	223975		Ga. s.	Eleonora	9	6	34.2	9.8	4.2	1924	Lake Linden, Mich.
68	223988		Ga. s.	Elenora	13	7	46.3	13.0	3.5	1924	Biloxi, Miss.
69	25939		Ga. s.	EM	14	12	40.0	12.0	6.1	1877	Brooklyn, N. Y.
70	136687		Ga. s.	Elf	7	5	27.9	11.5	3.5	1898	Flamingo, Fla.
71	219160		Ga. s.	Elf	15	11	56.8	16.7	2.8	1919	Rainier, Ore.
72	224548		Ga. s.	Elf	10	7	39.7	10.8	4.2	1917	Boston, Mass.
73	225747		Ga. s.	Elinor	18	11	45.4	14.7	4.9	1926	Los Angeles, Calif.
74	225494		Ga. s.	Elinor and Jean	35	14	62.1	16.4	7.5	1926	Damariscotta, Me.
75	218045		Ga. s.	Elinor D	9	8	29.0	9.2	4.6	1919	Anacortes, Wash.
76	223532		Ol. s.	Elinor May	26	10	49.1	16.1	4.2	1923	Stockton, Ala.

<sup>1</sup> Formerly ga. y. Laura H.  
<sup>2</sup> Formerly ga. s. Lively.

<sup>3</sup> Formerly st. s. Minnie May.  
<sup>4</sup> Formerly U. S. Navy subchaser 220.

Line No.	Service	Crew	Horse-power	Name of owner	Home port	Address of owner
1	Fsh.	5	27	I. A. Engdal.....	Seattle, Wash.....	1806 Eighth Avenue.
2	Pas.	2	60	McCoy Bros. Indian River Navigation Co. (Fla.).....	St. Augustine, Fla.....	West Palm Beach, Fla.
3	Frt.	3	24	John R. Wilson.....	Cambridge, Md.....	215 High Street.
4	Fsh.	8	60	Jakov Misetich.....	Los Angeles, Calif.....	San Pedro, Calif.
5	Frt.	4	75	Frank S. Brown.....	San Francisco, Calif.....	Rio Vista, Calif.
6	Fsh.	8	100	Port Walter Herring & Packing Co. (Alaska).....	Juneau, Alaska.....	Port Walter, Alaska.
7	Tow.	1	90	Benjamin Walters.....	San Francisco, Calif.....	Stockton, Calif.
8	Fer.	4	100	S. B. McNeely.....	Baton Rouge, La.....	Natchez, Miss.
9	Frt.	1	35	Ray W. Woodward.....	San Francisco, Calif.....	Stockton, Calif.
10	Msc.	1	16	Joseph Walters.....	Juneau, Alaska.....	Valdez, Alaska.
11	Frt.	3	55	Andrew Grosvold.....	Unalaska, Alaska.....	Sand Point, Alaska. 1
12	Fsh.	1	40	Listanski Packing Co. (Alaska).....	Juneau, Alaska.....	Port Walter, Alaska.
13	Pas.	1	45	Arthur Seabury.....	San Francisco, Calif.....	Oakland, Calif.
14	Fsh.	2	50	Booth Fisheries Co. (Del.).....	Seattle, Wash.....	Foot Wall Street.
15	Frt.	2	45	Bayshore Sardine Co. (Me.).....	Jonesport, Me.....	Addison, Me.
16	Pas.	8	100	El Rito Transportation Co. (La.).....	New Orleans, La.....	Bienville Wharf
17	Frt.	3	40	Emile Bouvier.....	do.....	Lockport, La.
18	Pas.	2	36	Village of Saltaire.....	New York, N. Y.....	Saltire, N. Y.
19	Frt.	1	12	Walter S. Mills.....	Philadelphia, Pa.....	Camden, N. J.
20	Frt.	1	30	E. V. Rideout.....	San Francisco, Calif.....	Berkeley, Calif.
21	Tow.	1	24	E. M. Olsen.....	Tacoma, Wash.....	423 South G Street.
22	Frt.	2	60	B. D. Koontz.....	San Francisco, Calif.....	200 Bush Street.
23	Tow.	1	25	W. D. Greene.....	Cincinnati, Ohio.....	Newport, Ohio.
24	Fsh.	2	24	Harrison Watts.....	New York, N. Y.....	Bay Shore, N. Y.
25	Fsh.	1	18	John Cloutier.....	Port Huron, Mich.....	Harbor Beach, Mich.
26	Pas.	2	46	Lloyd L. Johnson.....	Philadelphia, Pa.....	Bay Head, N. J.
27	Tow.	1	100	A. E. Archibald.....	San Francisco, Calif.....	35 Harrison Street.
28	Oys.	3	8	Luke Charpentier.....	New Orleans, La.....	Cut Off, La.
29	Fsh.	2	27	Price Robicheaux.....	do.....	Chauvin, La.
30	Pas.	3	36	Theo. O'Brien.....	do.....	Blenville Wharf.
31	Frt.	2	28	N. F. Trefethen Co. (Me.).....	Portland, Me.....	South Portland, Me.
32	Frt.	1	20	Julia Mishley.....	Bridgeport, Conn.....	Stamford, Conn.
33	Frt.	3	60	John A. Owen.....	Elizabeth City, N. C.....	Edenton, N. C.
34	Frt.	2	36	Seaport Navigation Co. (Me.).....	Eastport, Me.....	Union Wharf.
35	Frt.	1	12	Adolf T. Isakson.....	Perth Amboy, N. J.....	Leonardo, N. J.
36	Pas.	1	6	Fred P. Nichterlein.....	Philadelphia, Pa.....	Tuckerton, N. J.
37	Wld.	3	60	Josephine Kaye.....	do.....	Chester, Pa.
38	Frt.	5	10	Frank Stump.....	Baltimore, Md.....	2220 Gough Street.
39	Frt.	1	12	Frank Rockwell.....	New York, N. Y.....	Patchogue, N. Y.
40	Fsh.	14	36	Thomas Brigham.....	Portland, Me.....	Orrs Island, Me.
41	Msc.	3	36	Pellean Lake Oyster and Packing Co. (La.).....	New Orleans, La.....	Houma, La.
42	Fsh.	3	32	Victor H. Heller.....	Provincetown, Mass.....	201 Commercial Street.
43	Tow.	2	100	Jacksonville Forwarding Co. (Fla.).....	Jacksonville, Fla.....	Foot Laura Street.
44	Pas.	1	48	Charles E. Jones.....	Philadelphia, Pa.....	Ship Bottom, N. J.
45	Tow.	2	32	Cottman Co. (Md.).....	Baltimore, Md.....	Keyser Building.
46	Pas.	3	20	William C. Bellinger.....	Grand Haven, Mich.....	Charlevoix, Mich.
47	Fsh.	14	100	John H. Slegle.....	Boston, Mass.....	South Boston, Mass.
48	Fsh.	1	8	Walter Bayer.....	Milwaukee, Wis.....	Marinette, Wis.
49	Pas.	2	25	William H. Ebert.....	Grand Haven, Mich.....	Arcadia, Mich.
50	Fsh.	15	45	Axel Ohlson.....	New York, N. Y.....	285 Bay Forty-fourth Street.
51	Fsh.	22	90	Leandro J. Costa, jr.....	Boston, Mass.....	22 Prince Street.
52	Msc.	2	40	Paxo Sign Co. (N. J.).....	Philadelphia, Pa.....	812 Liberty Building.
53	Fsh.	3	20	William Luke.....	New York, N. Y.....	Greenport, N. Y.
54	Cod.	5	45	Olaf G. Borgen.....	Vineyard Haven, Mass.....	Nantucket, Mass.
55	Msc.	2	40	Illinois Steel Co. (Ill.).....	Chicago, Ill.....	208 South La Salle Street.
56	Tow.	4	200	New Basin Canal and Shell Road.....	New Orleans, La.....	823 South Rampart Street.
57	Fsh.	2	30	Charles F. Warner.....	New York, N. Y.....	Blue Point, N. Y.
58	Oys.	9	54	Wilbert H. Robbins.....	Philadelphia, Pa.....	Port Norris, N. J.
59	Pas.	2	50	Pasqualina Fresolone.....	Newark, N. J.....	60 Monroe Street.
60	Fsh.	2	36	Christ Halls.....	Seattle, Wash.....	3032 West Seventy-third St.
61	Frt.	1	25	Apex Fish Co. (Wash.).....	do.....	Anacortes, Wash.
62	Fsh.	8	50	Gergo Zaminovich.....	do.....	Bellingham, Wash.
63	Msc.	2	30	Christian Veryzer.....	New York, N. Y.....	Bay Shore, N. Y.
64	Frt.	2	20	O. D. Gun.....	Gulfport, Miss.....	Biloxi, Miss.
65	Pas.	1	15	Michigan Smelting Co. (Mich.).....	Marquette, Mich.....	Houghton, Mich.
66	Pas.	1	12	Michael J. Doherty.....	Hartford, Conn.....	East Hartford, Conn.
67	Fsh.	1	15	August Lasanen.....	Marquette, Mich.....	Lake Linden, Mich.
68	Fsh.	2	40	Guy N. Uchello.....	New Orleans, La.....	Gretna, La.
69	Frt.	3	35	Henry Steers (N. Y.).....	New York, N. Y.....	17 Battery Place.
70	Frt.	2	10	Western Maryland Ry. Co. (Md. and Pa.).....	Baltimore, Md.....	Standard Oil Building.
71	Msc.	1	40	John Reid.....	Astoria, Oreg.....	Kalama, Wash.
72	Frt.	1	b24	Edwin O. Jacobson.....	San Francisco, Calif.....	Berkeley, Calif.
73	Fsh.	2	25	John Miller Watts.....	Los Angeles, Calif.....	Long Beach, Calif.
74	Fsh.	7	60	Otis L. Thompson.....	Rockland, Me.....	Monhegan, Me.
75	Fsh.	2	10	Gust Dobers.....	Seattle, Wash.....	Anacortes, Wash.
76	Tow.	3	75	Murphy McMillan.....	Mobile, Ala.....	Stockton, Ala.

<sup>5</sup> Formerly ga. s Effort.

<sup>6</sup> Formerly ga. s. Volante.

<sup>7</sup> Formerly U. S. Navy ga. s. 2369.

Line No.	Official No.	Signal letters	Rig	Name of vessel	Tonnage		Register dimensions			When built	Where built
					Gross	Net	Length	Breadth	Depth		
					Feet						
1	216336		Ga. s.	Elisa	18	12	48.8	14.5	4.7	1918	Astoria, Oreg.
2	205000		Ga. s.	Elise	15	10	43.2	15.5	3.8	1908	Patchogue, N. Y.
3	211112		Ga. s.	Elise	13	10	46.0	12.1	3.4	1913	Deep Creek, Va.
4	7068		Ga. s.	Elisha Morgan	22	21	43.7	16.7	5.7	1867	Waterford, Conn.
5	135795		Ga. s.	Elisha Saxton	8	6	32.3	14.1	3.7	1884	Patchogue, N. Y.
6	219312		Ga. s.	Eliza L.	8	8	30.5	8.0	3.4	1918	Sawyer, Wis.
7	136988		Ga. s.	Eliza T.	7	6	42.0	13.3	3.0	1902	Justisville, Va.
8	201801		Ga. s.	Eliza Blackwell	21	14	60.0	14.0	6.1	1905	Portsmouth, Va.
9	136855		Ol. s.	Eliza A. Benner	21	14	47.1	16.9	6.7	1900	Waldoboro, Me.
10	8543		Ga. s.	Eliza A. Miller	15	15	37.3	15.8	4.1	1869	Patchogue, N. Y.
11	214497		Ga. s.	Eliza C. Riggs	26	11	51.2	14.3	6.6	1916	Rockport, Mass.
12	136126		Ol. s.	Elizabeth	25	17	58.5	14.0	6.0	1890	San Francisco, Calif.
13	204449		Ga. s.	Elizabeth	9	8	31.0	8.9	3.6	1907	Ludington, Mich.
14	206465		Ga. s.	Elizabeth	10	7	33.4	9.2	3.2	1909	Mukilteo, Wash.
15	207554		Ga. s.	Elizabeth	10	6	40.6	9.4	5.8	1910	New Bern, N. C.
16	211414		Ga. s.	Elizabeth	35	23	75.0	15.0	5.1	1913	Irvington, Va.
17	211799		Ga. s.	Elizabeth	8	5	37.0	11.0	4.0	1913	Paulsboro, N. J.
18	213615		Ga. s.	Elizabeth	10	6	38.9	11.4	3.9	1915	Dare, Va.
19	214767		Ga. s.	Elizabeth	13	10	37.0	12.8	3.9	1917	Anacortes, Wash.
20	215486		Ga. s.	Elizabeth	10	9	39.3	10.8	3.3	1917	Atlantic, N. C.
21	217398		Ga. s.	Elizabeth	14	8	37.3	9.4	4.7	1918	Racine, Wis.
22	218966		Ga. s.	Elizabeth	15	10	48.5	14.1	4.1	1919	Wittman, Md.
23	220111		Ga. s.	Elizabeth	41	28	56.3	15.0	6.8	1920	Tacoma, Wash.
24	221999		Ga. s.	Elizabeth	7	5	38.5	9.4	4.1	1906	Brooklyn, N. Y.
25	222035		Ga. s.	Elizabeth	6	6	33.7	9.7	3.4	1914	Wildwood, N. J.
26	223751		Ga. s.	Elizabeth	8	6	30.6	8.5	5.1	1924	Milwaukee, Wis.
27	216078		Ol. s.	Elizabeth A.	34	12	60.0	16.6	7.0	1918	Friendship, Me.
28	216650		Ga. s.	Elizabeth B.	17	11	44.4	10.1	5.2	1908	Wayzata, Minn.
29	210884		Ga. s.	Elizabeth B.	9	6	34.0	10.7	4.2	1920	South Portland, Me.
30	224493		Ga. s.	Elizabeth B.	13	11	37.7	11.3	4.4	1913	Sandusky, Ohio.
31	225007		Ga. s.	Elizabeth B.	9	6	40.0	10.0	3.1	1925	Miami, Fla.
32	93180		Ga. s.	Elizabeth C.	16	11	45.7	14.2	6.3	1901	Middletown, Conn.
33	203651		Ga. s.	Elizabeth C.	16	13	50.0	15.9	5.6	1906	Atlantic City, N. J.
34	219457		Ga. s.	Elizabeth J.	34	20	59.6	15.9	7.2	1919	Galveston, Tex.
35	233330		Ga. s.	Elizabeth K.	9	8	33.5	9.5	4.1	1918	Croton-on-Hudson, N. Y.
36	211477		Ga. s.	Elizabeth W.	71	48	80.7	21.5	6.0	1913	Paulsboro, N. J.
37	222500		Ga. s.	Elizabeth W.	10	8	35.8	9.8	3.3	1916	Norfolk, Va.
38	214988		Ga. s.	Elizabeth S. K.	29	27	55.0	14.0	6.5	1917	Sturgeon Bay, Wis.
39	216605		Ga. s.	Elizabeth and Ruth	84	38	88.6	20.2	9.0	1918	Kennebunkport, Me.
40	210691		Ga. s.	Elizabeth Alice	14	6	44.0	14.4	3.7	1912	Bagwells Creek, Va.
41	202189		Ga. s.	Elizabeth Ann	16	13	51.0	10.7	4.6	1905	Waverly Mills, S. C.
42	222509		Ga. s.	Elizabeth Ann	77	44	104.3	14.6	7.9	1917	Norfolk, Va.
43	221571		Ga. s.	Elizabeth De Boer	7	5	28.0	12.0	3.0		Unknown
44	218277		Ol. s.	Elizabeth Edwards	97	26	82.6	21.6	7.3	1919	Greenport, N. Y.
45	210689		Ga. s.	Elizabeth Wilson	24	11	57.7	14.9	3.8	1912	Hunting Creek, Va.
46	224461		Ol. s.	Elizabeth M. Foley	25	13	54.9	15.5	5.5	1925	Wiscasset, Me.
47	216308		Ga. s.	Elizabeth M. King	30	13	58.1	14.2	7.2	1918	Kennebunkport, Me.
48	8781		Ga. s.	Elizabeth R. Hoffman	30	14	55.5	19.5	4.8	1868	Bridgeton, N. J.
49	205558		Ga. s.	Elizabeth W. Numan	95	48	95.8	23.0	9.5	1908	East Boothbay, Me.
50	137020		Ga. s.	Elk	14	9	50.5	10.1	3.5	1902	Astoria, Oreg.
51	204476		Ga. s.	Elk	23	19	43.9	15.4	5.1	1898	Middletown, Conn.
52	207171		Ga. w.	Elk	12	12	50.2	15.4	2.6	1910	Ironton, Ohio
53	208253	LBRW	Ol. s.	Elk	123	66	102.0	24.7	11.2	1910	Essex, Mass.
54	209721		Ga. s.	Elk	33	27	51.0	14.5	5.6	1912	Seattle, Wash.
55	210127		Ga. s.	Elk	14	9	51.9	11.9	2.7	1912	Cut Off, La.
56	211650		Ga. s.	Elk	14	10	48.3	13.9	3.6	1913	Cedar-Bayou, Tex.
57	213314		Ol. w.	Elk	77	55	75.0	20.5	4.4	1915	Pittsburg, Calif.
58	213352		Ga. s.	Elk	10	8	39.5	8.8	3.7	1915	Rockport, Ind.
59	216239		Ga. s.	Elk	20	13	47.8	12.0	5.2	1918	Crittenden, Va.
60	218799		Ga. s.	Elk	39	27	48.2	14.1	2.8	1914	Fort Madison, Iowa.
61	220460		Ga. s.	Elk	12	10	34.0	11.0	4.8	1920	Blaine, Wash.
62	222936		Ga. s.	Elk	9	7	35.3	11.0	3.4	1923	Fairton, N. J.
63	224049		Ga. s.	Elk	14	9	49.8	13.2	4.9	1919	New York, N. Y.
64	224958		Ga. s.	Elk	9	6	30.7	10.2	2.7	1922	Grand Marais, Mich.
65	212996		Ga. s.	Elk JI.	15	14	42.0	13.3	3.7	1915	Anacortes, Wash.
66	207127		Ga. s.	Elkhorn	14	9	40.0	10.7	4.6	1909	Sacramento, Calif.
67	8676		Ga. s.	Ella	55	44	70.7	23.5	5.6	1869	Northport, N. Y.
68	136139		Ol. s.	Ella	60	43	73.0	22.5	5.6	1889	Baltimore, Md.
69	136241		Ga. s.	Ella	9	8	37.2	13.6	3.9	1891	Clear Creek, Tex.
70	136955		Ga. s.	Ella	7	5	38.3	10.2	2.4	1901	Franklin, Va.
71	203938		Ga. s.	Ella	11	10	43.0	14.4	3.3	1896	Peekskill, N. Y.

<sup>1</sup> Formerly U. S. Navy ga. s. 751.<sup>2</sup> Formerly Ga. s. Margarita Theresa.<sup>3</sup> Formerly U. S. Navy ga. s. 1943.<sup>4</sup> Formerly ga. s. Ireneo.

Line No.	Service	Crew	Horse-power	Name of owner	Home port	Address of owner
1	Fsh.	2	35	Union Fishermen's Co-Operative Packing Co. (Oreg.)	Astoria, Oreg.	
2	Fsh.	2	12	Ludwig Hansen, jr.	New York, N. Y.	Roosevelt, N. Y.
3	Frt.	1	20	H. L. Crockett	Cape Charles, Va.	Tangler, Va.
4	Frt.	2	18	A. F. Mercer	Norfolk, Va.	Princess Anne, Va.
5	Frt.	1	15	Michael P. Dunn	Bridgeport, Conn.	South Norwalk, Conn.
6	Fsh.	3	15	Louis Johnson	Milwaukee, Wis.	Sawyer, Wis.
7	Fsh.	1	37	Evan S. Gough	Reedville, Va.	Sunny Bank, Va.
8	Tow.	6	150	J. S. Packard Dredging Co. (N. J.)	Providence, R. I.	1004 Turks Head Building.
9	Cod.	5	20	Fred Morgan	Vineyard Haven, Mass.	Edgartown, Mass.
10	Frt.	2	8	Levi Anthony	Rockland, Me.	Vinalhaven, Me.
11	Fsh.	6	35	William Lafond	Gloucester, Mass.	56 Middle Street.
12	Tow.	1	110	American Dredging Co. (Calif.)	San Francisco, Calif.	255 California Street.
13	Fsh.	3	12	Matt Lindquist	Grand Haven, Mich.	507 Ludington Avenue West.
14	Fsh.	1	20	Herman Fox	Seattle, Wash.	Ilwaco, Wash.
15	Tow.	1	27	E. R. Goodwin	New Bern, N. C.	Oriental, N. C.
16	Fsh.	12	75	C. P. Dey	Beaufort, N. C.	
17	Tow.	1	75	George W. Rogers Contracting Corporation (N. Y.)	Baltimore, Md.	31 South Calvert Street.
18	Fsh.	1	24	G. T. Elliott Co. (Va.)	Newport News, Va.	Hampton, Va.
19	Fsh.	1	20	Copper River Packing Co. (Wash.)	Cordova, Alaska	
20	Frt.	1	15	C. P. Goodwin	New Bern, N. C.	Oriental, N. C.
21	Pas.	2	40	A. B. Learned	Baton Rouge, La.	Natchez, Miss.
22	Oys.	2	12	William Beecher	Baltimore, Md.	Fords Store, Md.
23	Fsh.	3	50	Domenek Surjan	Seattle, Wash.	Anacortes, Wash.
24	Frt.	1	25	Stefano Defino	New York, N. Y.	530 Henry Street (B.).
25	Fsh.	6	5	C. Capacchione	Philadelphia, Pa.	Wildwood, N. J.
26	Pas.	1	120	John P. Crozer	do.	Upland, Pa.
27	Cod.	9	45	Carl T. Peterson	Boston, Mass.	Everett, Mass.
28	Frt.	2	40	Minnesota & Ontario Power Co. (Me.)	Duluth, Minn.	International Falls, Minn.
29	Fsh.	4	28	Portland Fish Co. (Me.)	Portland, Me.	46 Customhouse Wharf.
30	Frt.	1	20	Schaelt Fish Co. (Ohio)	Sandusky, Ohio.	Railroad Street.
31	Frt.	3	24	Shoreland Co. (Fla.)	Miami, Fla.	125 E. Flagler Street.
32	Fsh.	3	40	John Ziegler	New York, N. Y.	2412 Lyvere Street.
33	Fsh.	8	65	Charles A. Carlson	Philadelphia, Pa.	Atlantic City, N. J.
34	Tow.	4	150	John Jacobson	Galveston, Tex.	
35	Pas.	1	24	John B. Kappauf	Philadelphia, Pa.	5901 Jackson Street.
36	Frt.	6	50	James K. Sapp	Wilmington, Del.	Magnolia, Del.
37	Fsh.	2	15	Frederick F. Weber	Philadelphia, Pa.	2104 East Orleans Street.
38	Pas.	2	40	Pero Marquette Line Steamers (Mich.)	Grand Haven, Mich.	Ludington, Mich.
39	Fsh.	19	100	Gorton Pew Vessels Co. (Mass.)	Gloucester, Mass.	Howe Square.
40	Msc.	2	30	S. T. Taylor	Cape Charles, Va.	Parksley, Va.
41	Frt.	2	40	P. R. Lachicotte	Georgetown, S. C.	Waverly Mills, S. C.
42	Msc.	2	600	Elizabeth O. Douglas	Bridgeport, Conn.	Rowayton, Conn.
43	Pas.	1	40	Richard De Boer	New York, N. Y.	579 West One hundred and twenty-seventh Street.
44	Fsh.	24	180	Edwards Bros. & Co. (N. Y.)	do.	East Hampton, N. Y.
45	Fsh.	2	35	Rose Shannon	do.	Rockaway Beach, N. Y.
46	Fsh.	4	45	John Foley	New Bedford, Mass.	Fairhaven, Mass.
47	Fsh.	10	50	Edward A. Proctor	Gloucester, Mass.	2 Liberty Street.
48	Oys.	6	36	Silas Hoffman	Philadelphia, Pa.	Port Norris, N. J.
49	Fsh.	14	80	Frank A. Nunan	Portland, Me.	Cape Porpoise, Me.
50	Frt.	1	40	Chicagog Mining Co. (Wash.)	Juneau, Alaska	Chicagog, Alaska.
51	Fsh.	3	12	Thomas N. Fenney	New Haven, Conn.	Chapel and Lloyd Streets.
52	Tow.	2	15	Clayton Jennings	Louisville, Ky.	Buchanan, Ky.
53	Fsh.	20	90	Gorton-Pew Vessels Co. (Mass.)	Gloucester, Mass.	Rowe Square, Mass.
54	Fsh.	1	45	Edward Mattson	Seattle, Wash.	Bellingham, Wash.
55	Frt.	3	60	Theo. O'Brien	New Orleans, La.	Aberville Street Wharf.
56	Frt.	1	28	S. F. Mitchell	Houston, Tex.	1 Main Street.
57	Tow.	3	150	Rhodes-Jameson & Co. (Calif.)	San Francisco, Calif.	Alameda, Calif.
58	Tow.	4	32	John Staser	Evansville, Ind.	Newburg, Ind.
59	Tow.	3	70	Gertrude Adams	Philadelphia, Pa.	918 North Sixty-fourth Street.
60	Frt.	3	56	L. T. Hufschmidt	Des Moines, Iowa.	Lansing, Iowa.
61	Frt.	1	10	P. H. Shaffner	Seattle, Wash.	Blaine, Wash.
62	Fsh.	2	24	Jesse K. Dare	Philadelphia, Pa.	Bridgeton, N. J.
63	Pas.	2	32	Paul J. Fritsch	Boston, Mass.	28 Isabella Street.
64	Fsh.	3	20	Otto Niemi	Marquette, Mich.	Grand Marais, Mich.
65	Fsh.	1	20	John Troxell	Seattle, Wash.	Bellingham, Wash.
66	Frt.	1	30	Reclamation District No. 1500	San Francisco, Calif.	California Fruit Building.
67	Frt.	3	40	Abram J. Dewick	New York, N. Y.	Port Jefferson, N. Y.
68	Frt.	2	60	George Broere	do.	Greenport, N. Y.
69	Frt.	1	6	T. H. Haynes	Galveston, Tex.	Double Bayou, Tex.
70	Pas.	1	25	A. H. Clark	Miami, Fla.	212 South West Fourteenth Street.
71	Frt.	1	20	Bernard Young	New York, N. Y.	520 West One hundred and forty-fifth Street.

<sup>4</sup> Formerly st. s. Husted.

<sup>6</sup> Formerly U. S. Navy subchaser 127.

<sup>7</sup> Formerly schooner Ellanora.

<sup>8</sup> Formerly U. S. Navy ga. s. 6612.

## Motor Vessels

Line No.	Official No.	Signal letters	Rig	Name of vessel	Tonnage		Register dimensions			When built	Where built
					Gross	Net	Length	Breadth	Depth		
					Feet			Feet			
1	212088		Ga. s.	Ella	14	8	44.6	13.2	5.1	1914	Eastport, Me.
2	224592		Ga. w.	ELLA	25	25	58.2	18.0	3.0	1925	Grafton, Ill.
3	222300		Ga. s.	Ella B.	15	10	46.0	9.0	2.7	1922	Wolf Creek, Ky.
4	130970		Ga. s.	Ella C.	11	10	41.0	14.7	3.0	1902	Patchogue, N. Y.
5	223740		Ga. s.	Ella D.	18	9	44.7	11.2	5.5	1924	Los Angeles, Calif.
6	217505		Ga. s.	Ella K.	20	6	49.3	14.1	4.1	1918	Perrin, Va.
7	219107		Ga. s.	Ella M.	6	5	28.8	9.4	3.5	1918	Green Bay, Wis.
8	211547		Ga. s.	Ella P.	12	8	40.2	12.5	4.3	1913	Mobile, Ala.
9	211760		Ga. s.	Ella R.	11	9	39.0	9.1	3.1	1913	Atlantic, N. C.
10	207950		Ga. s.	Ella T.	10	9	36.0	10.2	3.6	1910	Fairton, N. J.
11	214567		Ga. w.	Ella Belle	5	5	43.7	7.5	2.0	1916	Bowling Green, Ky.
12	136184		Ga. s.	Ella Covington	16	15	55.0	16.6	4.1	1891	Currloman, Va.
13	207759		Ga. s.	Ella Lee	9	8	35.2	7.2	3.8	1910	Georgetown, S. C.
14	136730		Ga. s.	Ella Marie	40	40	52.0	18.6	5.0	1899	Wickford, R. I.
15	135609		Ga. s.	Ella May	12	8	42.0	12.4	3.4	1882	Patchogue, N. Y.
16	136720		Ga. s.	Ella Myrtle	29	19	60.0	17.6	4.4	1898	Straits, N. C.
17	135786		Ga. s.	Ella E. Robbins	35	23	64.4	18.6	5.4	1884	Solomons Island, Md.
18	136642		Ga. s.	Ella L. Sterling	13	10	46.6	12.1	2.1	1897	Parsonville, Md.
19	76504		Ga. s.	Ella Louise Powell	32	16	58.3	18.4	5.3	1884	Bridgeport, N. J.
20	8825		Ga. s.	Ellen	8	8	34.5	13.0	3.8	1872	Mystic, Conn.
21	200540		Ga. s.	Ellen	80	55	82.0	28.5	4.5	1903	San Francisco, Calif.
22	203798		Ga. s.	Ellen	10	8	36.9	13.0	3.0	1906	Smith Point, Tex.
23	215531		Ga. s.	Ellen IV	6	5	27.0	9.3	3.9	1917	West Barrington, R. I.
24	223424		Ga. s.	Ellen D.	13	10	35.0	11.1	4.2		Unknown
25	202906		Ga. s.	Ellen H.	7	5	31.6	8.4	3.4	1906	Bellingham, Wash.
26	137033		Ga. s.	Ellen J.	13	7	42.4	16.0	4.0	1902	Tottenville, N. Y.
27	200100		Ga. s.	Ellen S.	33	30	66.2	18.4	4.2	1903	Bridgeport, Conn.
28	216591		Ga. s.	Ellen W.	8	6	29.0	9.1	4.3	1918	Seattle, Wash.
29	202726		Ga. s.	Ellen Blake	10	8	36.5	13.2	3.8	1905	Port Republic, N. J.
30	135830		Ga. s.	Ellen Burr	21	20	47.6	17.2	4.3	1885	Merrick, N. Y.
31	208040		Ga. s.	Ellen Charlotta	27	17	53.5	16.7	6.4	1910	Glooucester, Mass.
32	8327		Ga. s.	Ellen Gunderson	42	22	58.5	22.0	4.5	1868	San Francisco, Calif.
33	7084		Ga. s.	Ellen Maria	32	30	59.7	17.5	5.2	1852	Falmouth, Me.
34	225302		Ga. s.	Ellen Marie	20	14	54.7	13.6	4.3	1926	Susan, Va.
35	217348		Ga. s.	Ellen May	12	10	40.8	9.3	4.1	1903	Aiton, Ill.
36	203950		Ga. s.	Ellen Silsbe	6	5	30.0	12.1	3.0	1907	Patchogue, N. Y.
37	217542		Ga. s.	Ellen T. Marshall	124	75	104.9	23.1	11.2	1919	Essex, Mass.
38	222328		Ga. s.	Ellena	10	8	31.8	11.1	5.6	1922	Newport, R. I.
39	137008		Ga. s.	Ellida	14	9	45.1	10.0	4.0	1901	Bayonne, N. J.
40	220235		Ga. s.	Elliott	42	28	56.5	15.1	6.8	1920	Tacoma, Wash.
41	212865		Ol. s.	Ellis	25	17	60.0	14.8	5.5	1914	Mobile, Ala.
42	217451		Ga. s.	Ellrington	22	18	47.6	13.1	5.8	1918	Seattle, Wash.
43	216524		Ga. s.	Elly	10	7	33.0	9.2	5.4	1918	Eagle Harbor, Wash.
44	202564		Ga. s.	Elma	9	8	23.3	12.3	3.6	1905	Port Republic, N. J.
45	210156		Ga. s.	Elma	11	11	35.2	11.6	4.5	1910	Taunton, Mass.
46	202813		Ga. s.	Elmar	46	31	69.5	13.0	6.2	1906	New York, N. Y.
47	223487		Ol. s.	Elmar II	49	33	76.1	17.3	7.0	1923	Nyack, N. Y.
48	216021		Ga. s.	Elme	20	17	43.6	12.3	5.3	1917	Keyport, Wash.
49	15570		Ol. s.	Elmer	30	13	47.2	13.4	6.2	1869	Philadelphia, Pa.
50	213319		Ga. s.	Elmer	30	20	49.8	14.0	6.3	1915	Dockton, Wash.
51	207433		Ga. s.	Elmer C.	7	6	35.0	9.9	3.6	1909	Eufaula, Ala.
52	220942		Ga. s.	Elmer E.	9	5	39.1	12.0	3.1		Unknown
53	224076		Ga. s.	Elmer P.	9	7	34.0	11.4	2.6	1924	Houma, La.
54	212449		Ga. s.	Elmer S.	20	10	41.8	14.7	6.0	1914	Rockport, Mass.
55	137074		Ol. s.	Elmer E. Gray	121	71	106.5	24.0	11.2	1903	Essex, Mass.
56	225543		Ol. s.	ELMER W. JONES	277	188	117.2	37.2	9.2	1926	Groton, Conn.
57	212042		Ga. s.	Elmo	21	14	42.3	14.1	5.7	1914	Tacoma, Wash.
58	214755		Ga. s.	Elmo	9	8	31.2	11.2	3.4	1916	Harrison, N. J.
59	217541		Ga. s.	Elmo	16	13	42.2	12.0	3.1	1918	Leechville, N. C.
60	219082		Ga. s.	Elmo	13	12	40.1	11.9	1.9	1919	Clarendon, Ark.
61	202031		Ga. s.	Elmore	7	5	35.4	9.0	3.8	1905	Empire City, Oreg.
62	222674		Ol. s.	Elmore	87	59	69.6	18.5	8.6	1922	Everett, Wash.
63	210923		Ol. s.	Eloise	47	30	67.8	18.1	6.7	1913	Washington, N. C.
64	220467		Ga. s.	Eloise	19	13	58.8	12.3	5.0	1920	West Norfolk, Va.
65	224690		Ga. s.	Eloise	14	9	38.5	12.1	4.2	1925	Morehead City, N. C.
66	210854		Ga. s.	Elouise	10	8	35.1	9.9	4.7	1920	Seattle, Wash.
67	200401		Ga. s.	Elrena	14	10	44.0	12.9	3.8	1903	Glenwood, N. Y.
68	136969		Ga. s.	Elsa	11	10	41.5	8.9	4.4	1901	Athens, N. Y.
69	137063		Ga. s.	Elsie	34	15	59.5	17.8	8.0	1903	East Boothbay, Me.
70	201097		Ga. s.	Elsie	23	13	50.5	13.5	4.8	1904	San Francisco, Calif.
71	207475	LBMS	Ol. s.	Elsie	135	66	106.5	25.0	11.5	1910	Essex, Mass.
72	208723		Ga. s.	Elsie	22	14	44.0	12.5	5.0	1911	Seattle, Wash.
73	210047		Ga. s.	Elsie	9	6	44.0	9.0	3.0	1912	Franklin, La.

<sup>1</sup> Formerly ga. s. Nimmo.<sup>2</sup> Formerly schooner Julia A. Newcomb.<sup>3</sup> Formerly ga. s. {<sup>a</sup> Laura.  
<sup>b</sup> Helen.

Line No.	Service	Crew	Horse-power	Name of owner	Home port	Address of owner
1	Frt.	2	20	Holmes Co. (Me.)	Eastport, Me.	Robbinston, Me.
2	Pas.	1	8	Martin Miesner	St. Louis, Mo.	Jacob, Ill.
3	Pas.	2	12	Manford Lowe	Evansville, Ind.	Leavenworth, Ind.
4	Fsh.	1	12	William T. Collins	New York, N. Y.	Sayville, N. Y.
5	Frt.	1	100	F. O. Lee	Los Angeles, Calif.	1852 West Forty-ninth Street.
6	Fsh.	2	36	J. H. King	Newport News, Va.	Severn, Va.
7	Fsh.	3	15	Peter Moo	Milwaukee, Wis.	Oconto, Wis.
8	Frt.	1	36	Kansas City Bridge Co. (Mo.)	Mobile, Ala.	Leslie Orear Building.
9	Msc.	1	18	R. H. Whitehurst	Beaufort, N. C.	Straits, N. C.
10	Fsh.	2	20	Clarence Beckett	Philadelphia, Pa.	Camden, N. J.
11	Tow.	2	14	J. Arch Wilkens	Louisville, Ky.	Bowling Green, Ky.
12	Frt.	1	7	I. Madkins	Baltimore, Md.	1408 Webster Street.
13	Pas.	2	16	J. S. Pyatt, jr.	Georgetown, S. C.	
14	Frt.	1	40	Robert S. Hayes	Newport, R. I.	311 Thames Street.
15	Oys.	1	16	Elmer Kipp	New York, N. Y.	Oyster Bay, Long Island, N. Y.
16	Oys.	3	36	H. S. Hackney	Philadelphia, Pa.	Port Norris, N. J.
17	Frt.	2	60	Mary L. Nowell	Annapolis, Md.	Shady Side, Md.
18	Frt.	1	40	Myrtle Arlena Frost	Perth Amboy, N. J.	New Brunswick, N. J.
19	Oys.	5	32	Walter J. Campbell	Philadelphia, Pa.	Port Norris, N. J.
20	Fsh.	1	20	J. C. Payne	New York, N. Y.	Greenport, Long Island, N. Y.
21	Frt.	2	30	Lorentz Lorentsen	San Francisco, Calif.	Petaluma, Calif.
22	Frt.	3	10	John Clark	Galveston, Tex.	General delivery.
23	Fsh.	3	15	Amanda F. Anthony	Providence, R. I.	Oakland Beach, R. I.
24	Msc.	1	28	Edward W. Baker	New York, N. Y.	Bay Shore, N. Y.
25	Tow.	2	20	J. C. Hogan	Seattle, Wash.	Union City, Wash.
26	Fsh.	4	25	Frederick F. Lovejoy	Bridgeport, Conn.	East Norwalk, Conn.
27	Oys.	8	36	Long Island Oyster Farms (N. Y.)	New York, N. Y.	Northport, N. Y.
28	Fsh.	2	12	A. Johnson	Seattle, Wash.	1524 West Fifty-fourth Street.
29	Pas.	1	10	Willard Barrett	Philadelphia, Pa.	Scullyville, N. J.
30	Wld.	2	20	S. O. S. Welding Corporation (N. Y.)	New York, N. Y.	235 Eighth Street (B.).
31	Fsh.	4	36	H. M. Scammon	Newport News, Va.	Box 888.
32	Frt.	1	35	San Francisco International Fish Co. (Calif.)	San Francisco, Calif.	535 Washington Street.
33	Frt.	1	30	Robert A. Snow	Rockland, Me.	21 Suffolk Street.
34	Fsh.	4	50	A. G. Grinnell	Newport News, Va.	New Point, Va.
35	Pas.	1	25	Carl F. Schmidt	New Haven, Conn.	548 Woodward Avenue.
36	Fsh.	1	8	Jacobus Beebe	New York, N. Y.	West Sayville, N. Y.
37	Fsh.	19	120	Mathew S. Sears	Gloucester, Mass.	2 Cedar Street.
38	Fsh.	1	26	Silas C. Hall	Newport, R. I.	Block Island, R. I.
39	Pas.	2	25	William L. Geiger	Philadelphia, Pa.	3723 North Sixth Street.
40	Fsh.	7	50	John Vitalich	Seattle, Wash.	4103 Sixteenth Avenue SW.
41	Tow.	4	175	W. D. Haden Co.	Galveston, Tex.	814 American National Insurance Building.
42	Fsh.	4	30	Franklin Packing Co. (Wash.)	Seattle, Wash.	Central Building.
43	Fsh.	3	20	Henry N. Bastian	do.	Waldorf Hotel.
44	Pas.	1	12	Alfred C. Bradford	Philadelphia, Pa.	Fortescue, N. J.
45	Pas.	3	24	Katherine H. Talbott	Miami, Fla.	Miami Beach, Fla.
46	Fsh.	3	70	Joseph Ecock	New York, N. Y.	2733 Kenmore Place (B.).
47	Pas.	3	100	Gustav J. Rau	do.	Sheephead Bay, N. Y.
48	Fsh.	5	20	Alaska Consolidated Canneries (Del.)	Ketchikan, Alaska	
49	Tow.	3	100	Lewis Boyer	Philadelphia, Pa.	113 Walnut Street.
50	Fsh.	8	40	Pacific American Fisheries (Me.)	Unalaska, Alaska	Excursion Inlet, Alaska.
51	Pas.	2	20	G. W. Hinsey	Apalachicola, Fla.	Wewakitchka, Fla.
52	Fsh.	2	16	Frank Protich	New Orleans, La.	Olga, La.
53	Fsh.	2	18	Emile Picou, jr.	do.	Houma, La.
54	Fsh.	3	36	John F. Silva	Provincetown, Mass.	6 Bangs Street.
55	Fsh.	19	100	Gorton-Pew Vessels Co. (Mass.)	Gloucester, Mass.	Rowe Square.
56	Pas.	5	300	Brockville & Morrystown Transportation Co.	Ogdensburg, N. Y.	
57	Fsh.	7	25	Carlisle Packing Co. (Wash.)	Cordova, Alaska	
58	Fsh.	1	20	Robert S. Cranmer	Philadelphia, Pa.	Beach Haven, N. J.
59	Frt.	1	12	Wade Williams	Washington, N. C.	
60	Pas.	1	24	Hawkeye Pearl Button Co. (Iowa)	St. Louis, Mo.	Muscataine, Iowa.
61	Tow.	1	20	Simon Lindlen	Newport, Oreg.	
62	Tow.	6	110	American Tug Boat Co. (Wash.)	Seattle, Wash.	Everett, Wash.
63	Frt.	4	65	Mary E. Brooks	Washington, N. C.	Bath, N. C.
64	Frt.	2	125	L. McNeil	Philadelphia, Pa.	Atlantic City, N. J.
65	Pas.	2	16	P. B. Smith	Beaufort, N. C.	Swansboro, N. O.
66	Fsh.	2	16	John Roskem	Seattle, Wash.	Anacortes, Wash.
67	Oys.	2	35	Charles W. Ludlam	New York, N. Y.	Oyster Bay, N. Y.
68	Msc.	3	25	Natale Longobucco	do.	Yonkers, N. Y.
69	Fsh.	8	20	Francisco Rodante	Tampa, Fla.	1001 Riverside Drive.
70	Pas.	2	100	F. J. Lyon	San Francisco, Calif.	Alameda, Calif.
71	Fsh.	22	100	Frank C. Pearce Co. (Mass.)	Gloucester, Mass.	401 Main Street.
72	Fsh.	5	30	L. T. Peterson	Juneau, Alaska	Sitka, Alaska.
73	Tow.	1	28	Kyle Lumber Co. (La.)	New Orleans, La.	Franklin, La.

\* Formerly ga. s. <sup>a</sup> Elsie. <sub>b</sub> British steamer Elsie



## Motor Vessels

Line No.	Official No.	Signal letters	Rig	Name of vessel	Tonnage		Register dimensions			When built	Where built
					Gross	Net	Length	Breadth	Depth		
							Feet	Feet	Feet		
1	217078		Ga. s.	Elsie	10	8	34.4	11.4	3.2	1918	Sitka, Alaska
2	218122		Ga. s.	Elsie	8	6	33.5	9.3	4.3	1919	Seattle, Wash.
3	218554		Ga. s.	Elsie	9	6	36.1	11.0	4.2	1915	New York, N. Y.
4	219504		Ga. s.	Elsie	44	30	59.1	17.9	7.2	1920	East Rockaway, N. Y.
5	223145		Ga. s.	Elsie	59	52	69.9	20.5	6.6	1923	Port Angeles, Wash.
6	224147		Ga. s.	Elsie	16	6	48.0	14.2	4.8	1924	Thomaston, Me.
7	223346		Ga. s.	Elsie II	14	10	44.9	11.2	3.2	1923	Morehead City, N. C.
8	224739		Ga. s.	Elsie III	13	9	41.6	11.2	4.2	1917	City Island, N. Y.
9	225346		Ol. s.	Elsie A	21	10	47.5	12.5	5.6	1926	Oakland, Calif.
10	213946		Ga. s.	Elsie B	10	8	29.0	9.0	3.6	1912	Michigan City, Ind.
11	224733		Ga. s.	Elsie C. II	12	8	41.5	10.3	4.0	1925	Gig Harbor, Wash.
12	215548		Ol. s.	Elsie D	12	8	35.0	11.6	4.5	1917	Ilydaburg, Alaska
13	222348		Ga. s.	Elsie E. II	7	5	32.6	9.2	3.7	1918	Puget Sound, Wash.
14	205550		Ga. s.	Elsie J	9	8	30.2	10.2	4.6	1908	East Greenwich, R. I.
15	136875		Ga. s.	Elsie K	12	9	42.0	14.0	4.5	1901	South Norwalk, Conn.
16	224333		Ga. s.	Elsie M	15	9	45.0	11.2	5.4	1916	Thomaston, Me.
17	205528		Ga. s.	Elsie N	13	10	36.2	15.0	4.7	1908	New Haven, Conn.
18	207377		Ga. s.	Elsie W	14	9	40.3	12.0	6.3	1910	Belhaven, N. C.
19	220796		Ga. s.	Elsie Z	12	8	35.2	14.4	3.9	1920	New York, N. Y.
20	222560		Ga. s.	Elsie & Virginia	28	19	55.7	15.3	5.3	1922	Amburg, Va.
21	206359		Ga. s.	Elsie Allen	12	8	37.9	11.5	5.1	1909	Tacoma, Wash.
22	213839		Ga. s.	Elsie Louise	17	11	50.0	14.6	3.6	1914	Irvington, Va.
23	201792		Ga. s.	Elsie May	8	7	31.5	12.0	4.5	1905	Atlantic City, N. J.
24	136481		Ga. s.	Elsie A. Bridges	10	10	31.4	12.3	6.0	1894	Friendship, Me.
25	213456		Ol. s.	Elsie G. Silva	106	50	101.7	22.8	10.3	1915	Gloucester, Mass.
26	210067		Ga. s.	Elsinore	35	23	55.6	16.2	6.4	1912	Doekton, Wash.
27	213325		Ga. s.	Elston F	7	5	32.0	9.6	4.8	1915	Vinalhaven, Me.
28	221799		Ga. s.	Elva	8	6	35.8	10.5	3.0	1915	Sea Isle City, N. J.
29	224654		Ga. s.	Elva	9	8	34.6	10.0	2.4	1919	Morgan City, La.
30	222481		Ga. s.	Elva C	16	9	48.8	13.5	3.7	1922	Westland, Va.
31	137055		Ga. s.	Elvia Alice	10	7	33.1	11.4	6.0	1903	Bremen, Me.
32	297598		Ga. s.	Elvina	14	11	44.0	11.5	4.5	1910	Brule, Wis.
33	135071		Ga. s.	Elvina English	28	11	57.2	18.5	4.7	1873	Bridgeton, N. J.
34	135872		Ga. s.	Elvina E. Schoch	24	11	51.6	18.0	5.0	1886	Port Norris, N. J.
35	212018		Ga. s.	Elvira II	8	7	33.0	9.0	4.2	1912	Boston, Mass.
36	210602		Ga. s.	Elvira M	6	6	24.6	8.5	3.0	1907	Green Bay, Wis.
37	216316		Ga. s.	Emancipator	39	31	55.9	15.4	7.0	1918	Gig Harbor, Wash.
38	211485		Ga. s.	Emandell	11	5	46.2	11.2	3.1	1913	Elizabeth City, N. C.
39	217995		Ga. s.	Emblem II	7	5	29.6	9.2	4.0	1919	Seattle, Wash.
40	213287		Ga. s.	Emden	10	9	27.4	9.8	3.7	1915	Green Bay, Wis.
41	224789		Ga. s.	Emden	7	6	28.8	8.9	3.6	1913	Charlevoix, Mich.
42	216690		Ga. s.	Emerald	8	7	27.6	10.6	3.3	1913	Wrangell, Alaska
43	201401		Ga. s.	Emil	9	6	42.3	9.2	2.9	1904	Franklin City, Va.
44	212696		Ga. s.	Emilia D	20	10	43.7	14.8	5.5	1914	Rockport, Mass.
45	219366		Ga. s.	Emilie Z	13	11	40.2	14.2	4.2	1916	Camden, N. J.
46	8438		Ga. s.	Emilie Belle	27	25	51.8	18.4	4.6	1868	Patchogue, N. Y.
47	107664		Ol. s.	Emily	14	10	43.0	14.8	4.5	1901	Bayonne, N. J.
48	136878		Ga. s.	Emily	8	6	30.4	12.5	3.6	1901	Rowayton, Conn.
49	137073		Ga. s.	Emily	15	9	42.9	12.5	3.1	1903	St. Petersburg, Fla.
50	204379		Ga. s.	Emily	11	7	47.0	10.2	3.2	1907	St. Michael, Alaska
51	207705		Ga. s.	Emily	9	7	32.0	10.0	4.5	1910	Somers Point, N. J.
52	208812		Ga. s.	Emily	10	9	30.5	8.4	3.5	1910	Green Bay, Wis.
53	213538		Ga. s.	Emily	7	6	37.8	10.7	2.6	1915	New Haven, Conn.
54	215595		Ol. s.	Emily	19	13	44.4	14.0	5.4	1917	Portland, Me.
55	222826		Ol. s.	Emily	49	24	60.2	20.0	6.2	1923	Pocomoke City, Md.
56	219364		Ga. s.	Emily A	9	7	35.4	11.2	2.8	1914	Houma, La.
57	207994		Ga. s.	Emily B	10	7	31.3	10.4	5.1	1907	Clinton, Conn.
58	212751		Ga. s.	Emily G	8	7	40.4	12.8	3.8	1899	Mount Pleasant, S. C.
59	225062		Ol. s.	Emily H	52	13	72.0	18.5	7.4	1925	Friendship, Me.
60	212309		Ga. s.	Emily R	9	6	32.1	9.0	4.1	1914	Seattle, Wash.
61	201310		Ga. s.	Emily T	12	11	37.5	14.0	4.0	1903	Green Bay, Wis.
62	208714		Ga. s.	Emily V	15	12	44.5	15.8	4.3	1911	Atlantic City, N. J.
63	207211		Ga. s.	Emily Mae	6	5	33.4	9.4	5.0	1909	Thunderbolt, Ga.
64	215514		Ga. s.	Emily Margarette	43	29	57.2	19.4	5.4	1917	Coinjock, N. C.
65	220977		Ga. s.	Emily May	9	6	44.5	10.0	3.9	1920	Skagway, Alaska
66	203728		Ga. s.	Emily Sears	44	22	63.6	18.1	8.3	1906	Gloucester, Mass.
67	135139		Ol. s.	Emily A. Foote	113	75	109.0	17.6	7.2	1875	Boothbay, Me.
68	7980		Ga. s.	Emily F. Richard	52	36	63.5	22.3	5.1	1867	San Francisco, Calif.
69	135254		Ga. s.	Emma	47	33	59.0	22.5	4.7	1876	San Rafael, Calif.
70	136036		Ga. s.	Emma	8	6	35.5	13.5	3.4	1889	Dividing Creek, N. J.
71	136128		Ga. s.	Emma	35	25	64.0	17.0	6.0	1890	Benicia, Calif.
72	136251		Ga. s.	Emma	11	11	40.6	12.0	3.0	1891	Stockton, Me.
73	136958		Ga. s.	Emma	27	14	49.0	17.5	5.0	1901	Scranton, Miss.
74	209532		Ga. s.	Emma	17	12	41.7	14.0	4.8	1911	Bayou La Batre, La.

<sup>1</sup> Formerly U. S. Navy ga. s. P. N. F. No. 23.<sup>2</sup> Formerly ga. s. Carmen.



Line No.	Service	Crew	Horse-power	Name of owner	Home port	Address of owner
1	Fsh.	1	10	Hamilton Packing Co. (Wash.)	Juneau, Alaska	Killsnoo, Alaska.
2	Fsh.	1	12	Otto Relmer	Seattle, Wash.	1292 Westlake Avenue.
3	Pas.	1	24	Thomas J. Walsh	New York, N. Y.	One hundred thirty-first Street and Walnut Avenue. Produce Exchange Building.
4	Msc.	2	150	Carter & Weeks Stevedoring Co. (W. Va.)	do.	do.
5	Frt.	3	50	N. A. Sandberg	Port Angeles, Wash.	do.
6	Fsh.	6	37	Maynard Brackett	Portland, Me.	Monhegan, Me.
7	Pas.	2	48	B. E. Schubert	Bridgeport, Conn.	Cos Cob, Conn.
8	Pas.	1	60	Henry Zube	New York, N. Y.	Westchester, N. Y.
9	Fsh.	1	50	Eucherie Lafranconi	San Francisco, Calif.	401 Front Street.
10	Fsh.	3	20	B. O. Herstat	Chicago, Ill.	1529 North Keeler Avenue.
11	Pas.	1	18	Herman Claussen	Tacoma, Wash.	Glg Harbor, Wash.
12	Fsh.	2	18	Sam Douglas	Ketchikan, Alaska	Hydaburg, Alaska.
13	Msc.	1	10	Charles Erpen	New York, N. Y.	Flushing, N. Y.
14	Frt.	2	16	Alfred E. Spencer	Providence, R. I.	E. Greenwich, R. I.
15	Fsh.	1	35	William Hessemer	New York, N. Y.	181 Ten Eycke Street (B.).
16	Frt.	2	25	Austin M. Moody	Rockland, Me.	68 Park Street.
17	Frt.	1	50	James J. Lawler	Hartford, Conn.	New Britain, Conn.
18	Frt.	1	25	Caleb F. Spencer	Washington, N. C.	Swan Quarter, N. C.
19	Msc.	2	45	Henry Zube	New York, N. Y.	Westchester, N. Y.
20	Oys.	2	36	John Tawes Tyler	Crisfield, Md.	Ewell, Md.
21	Fsh.	5	40	Louis Bussanich	Tacoma, Wash.	Dockton, Wash.
22	Frt.	1	35	E. L. Thomas	Reedville, Va.	Morattico, Va.
23	Pas.	1	12	Austin Downs	Philadelphia, Pa.	Ocean City, N. J.
24	Pas.	3	7	William T. Reid, 3d	Boston, Mass.	Brookline, Mass.
25	Fsh.	18	100	Manuel G. Silva	Gloucester, Mass.	30 Trask St.
26	Tow.	2	50	J. P. Brisbois	Ketchikan, Alaska	do.
27	Frt.	2	15	Herman F. Cooper	Rockland, Me.	Vinalhaven, Me
28	Fsh.	6	15	Clarence Pfeiffer	Philadelphia, Pa.	Sea Isle City, N. J.
29	Fsh.	1	14	Leo Rhodes	Galveston, Tex.	1412 Thirteenth
30	Fsh.	2	30	L. A. Abbott	Reedville, Va.	Westland, Va.
31	Fsh.	2	10	Emery E. Joyce	Southwest Harbor, Me	Swans Islar
32	Pas.	2	40	Axel B. Oberg	Duluth, Minn.	Larson, Me
33	Oys.	6	25	Charles L. Schoch	Newark, N. J.	Elizabeth
34	Oys.	5	24	George L. Jones	Philadelphia, Pa.	Little Cr
35	Pas.	1	18	A. D. Perry	Boston, Mass.	14 Ashla
36	Fsh.	1	6	Reuben G. Swaer	Milwaukee, Wis.	Pensaul
37	Fsh.	8	50	Paul Puratich	Tacoma, Wash.	Glg Har
38	Tow.	1	37	Major & Loomis Co. (N. C.)	Elizabeth City, N. C.	Hertfo
39	Fsh.	1	18	Thomas Drangland	Seattle, Wash.	3402 F
40	Fsh.	3	10	William Wilson	Milwaukee, Wis.	Pens
41	Msc.	2	12	Bernard A. Klatt	do.	114 C
42	Fsh.	2	14	Alice C. Wilde	Juneau, Alaska	do.
43	Tow.	2	24	W. H. Lang	Cape Charles, Va.	Acc
44	Cod.	5	42	Angus K. Lohnes	Vineyard Haven, Mass	Edg
45	Fsh.	6	25	Harry Lekander	Philadelphia, Pa.	Atl
46	Frt.	2	16	Thurman L. Gray	Belfast, Me.	Broc
47	Pas.	3	45	Clara T. Miller	Philadelphia, Pa.	Cape
48	Frt.	1	20	Bertha L. Gelb	Bridgeport, Conn.	East
49	Fsh.	2	32	Hibbs Fish Co. (Fla.)	Tampa, Fla.	St. Pe
50	Frt.	3	8	John B. Sifton	St. Michael, Alaska	do.
51	Fsh.	1	12	John Rosso	Philadelphia, Pa.	Wildw
52	Fsh.	3	8	George M. Laxfors	Milwaukee, Wis.	Ocont
53	Msc.	1	12	Harkless Matteson	Providence, R. I.	Oakla
54	Frt.	1	30	Globe Dredging Co. (Ga.)	Savannah, Ga.	204 W
55	Frt.	2	45	F. W. Mears	Crisfield, Md.	7 As
56	Oys.	2	6	Marten F. Haven	New Orleans, La.	Viol
57	Pas.	2	25	William Miller	Hartford, Conn.	Mid
58	Frt.	2	12	George Gooden	Charleston, S. C.	Mo
59	Fsh.	7	60	Herman Saunders	New Bedford, Mass.	151
60	Fsh.	1	7	Charles Tonnlissen	Ketchikan, Alaska	do.
61	Fsh.	2	27	Louis Fleck	Milwaukee, Wis.	M
62	Frt.	1	25	George R. Van Sant	Philadelphia, Pa.	34
63	Msc.	2	6	George G. Talbot	Beaufort, S. C.	C
64	Frt.	4	45	J. T. Evans	Norfolk, Va.	do.
65	Frt.	1	20	Wm. E. Crozier	Skagway, Alaska	do.
66	Fsh.	12	20	Carrabelle Fish & Oyster Co. (Fla.)	Apalachicola, Fla.	do.
67	Fsh.	25	200	Taft Fish Co. (Va.)	Reedville, Va.	do.
68	Frt.	1	40	Edward Jensen	San Francisco, Calif.	do.
69	Frt.	2	40	Margaret A. Wilder	do.	do.
70	Oys.	1	10	Herman Eisenman	Bridgeport, Conn.	do.
71	Frt.	3	40	Fred Schroder	Unalaska, Alaska	do.
72	Oys.	2	75	William T. Bowden, sr	Cape Charles, Va.	do.
73	Frt.	5	30	New Orleans Butchers Co-Operative Abat-	New Orleans, La.	do.
74	Fsh.	4	30	Charles Bates	Mobile, Ala.	do.

\* Formerly ga. s. Alcatorda.

\* Formerly ga. s. {a Al Baltz. {b Chasvlo,

Line No.	Official No.	Signal letters	Rig	Name of vessel	Tonnage		Register dimensions			When built	Where built
					Gross	Net	Length	Breadth	Depth		
1	210486		Ga. s.	Emma	7	6	29.4	10.4	4.0	1907	Tampa, Fla.
2	212052		Ga. s.	Emma	23	18	42.3	13.4	5.4	1914	Seattle, Wash.
3	216208		Ga. w.	Emma	24	15	52.2	26.0	3.0	1918	Oswego, Mont.
4	221704		Ga. s.	Emma	7	6	32.6	10.2	4.0	1921	Katalla, Alaska
5	221798		Ga. s.	Emma	8	6	37.0	10.5	3.0	1915	Sea Isle City, N. J.
6	221818		Ga. s.	Emma	11	7	35.1	10.5	3.5		Unknown
7	221871		Ga. s.	Emma	10	9	37.2	10.6	4.2	1916	Sea Isle City, N. J.
8	222268		Ga. s.	Emma	11	7	34.4	10.5	4.4	1922	Astoria, N. Y.
9	224946		Ga. w.	Emma	29	16	48.9	10.5	3.1	1925	Frankfort, Ky.
10	136598		Ga. s.	Emma B	6	6	32.4	12.0	5.9	1897	Atlantic City, N. J.
11	210775		Ga. w.	Emma B	14	14	60.0	11.0	2.5	1912	Muscataine, Iowa.
12	213650		Ga. s.	Emma B	8	6	43.1	10.7	3.6	1915	Rumbley, Md.
13	220049		Ga. s.	Emma B	10	7	41.0	10.2	2.7	1914	Rogers, Mich.
14	224466		Ga. s.	Emma C	14	10	41.3	10.2	4.4	1923	Reading, Pa.
15	218879		Ga. s.	Emma D	8	6	31.0	10.5	4.1	1914	Red Bank, N. J.
16	221582		Ga. s.	Emma D	9	8	32.9	9.0	3.7	1921	Everett, Wash.
17	136569		Ga. s.	Emma E	5	5	29.2	11.4	3.5	1896	Bridgeport, Conn.
18	208585		Ga. s.	Emme E	13	11	33.1	10.0	4.0	1911	Traverse City, Mich.
19	219218		Ga. s.	Emma H. IV	9	6	34.7	10.5	3.6	1919	Tilghman, Md.
20	136036		Ga. s.	Emma L	8	8	31.9	13.6	3.8	1897	Patchogue, N. Y.
	205013		Ga. s.	Emma M	11	9	54.0	12.0	3.2	1908	St. Andrew, Fla.
	222928		Ga. s.	Emma R	34	31	59.2	17.0	5.3	1923	Dorchester, N. J.
	202221		Ga. s.	Emma S	16	11	59.2	15.2	4.6	1903	Detroit, Mich.
	202221		Ga. s.	Emma T	8	5	42.0	11.0	3.0	1909	Morgan City, La.
	202221		Ga. s.	Emma V	7	5	28.6	12.4	3.5	1926	Tuckerton, N. J.
	202221		Ga. s.	Emma W	19	18	44.0	15.0	4.0	1895	Berkley, Va.
	202221		Ga. s.	Emma & Ruth	64	28	77.9	23.8	5.8	1926	Dorchester, N. J.
	202221		Ga. s.	Emma Dick	8	5	30.0	8.7	3.4	1912	Tacoma, Wash.
	202221		Ga. s.	Emma Frances	14	9	55.3	14.7	2.9	1869	Norwalk, Conn.
	202221		Ga. s.	Emma Harvey	11	11	37.0	14.0	3.5	1891	Back Bay, Wis.
	202221		Ga. s.	Emma Jean	20	14	40.1	12.5	4.8	1913	Seattle, Wash.
	202221		Ga. s.	Emma Louise	7	5	38.1	12.2	3.3	1897	Morgan City, La.
	202221		Ga. s.	Emma May	12	8	32.8	11.4	3.8	1923	Anehorage, Alaska
	202221		Ga. s.	Emma Peterson	33	17	60.9	13.6	4.9	1873	Bridgeton, N. J.
	202221		Ga. s.	Emma Sue	55	23	60.5	20.0	6.3	1923	Pocomoke City, Md.
	202221		Ga. s.	Emma C. Berry	15	12	39.2	14.0	5.7	1866	Noank, Conn.
	202221		Ga. s.	Emma F. Kane	31	17	60.0	13.0	3.6	1907	Salisbury, Md.
	202221		Ga. s.	Emma K. Reed	94	56	94.4	20.5	6.4	1904	St. Michaels, Md.
	202221		Ga. s.	Emma L. Sack	6	6	28.5	12.1	2.8	1900	Ocean City, N. J.
	202221		Ga. s.	Emma S. Osier	23	13	52.6	17.0	5.5	1878	Essex, Mass.
	202221		Ga. s.	Emma W. Somers	15	9	55.0	15.0	4.2	1889	St. Peters Creek, Md.
	202221		Ga. s.	Emmie	10	7	33.1	9.9	3.9	1909	Ketchikan, Alaska
	202221		Ga. s.	Emmons	14	9	46.0	12.0	4.1	1907	Tilghmans Island, Md.
	202221		Ga. s.	Emmy	13	8	42.3	13.6	3.5	1909	Liverpool, Tex.
	202221		Ga. p.	Emperor	124	70	107.0	22.0	5.9	1912	Los Angeles, Calif.
	202221		Ga. s.	Emperor	31	26	57.0	14.4	4.5	1925	Elizabeth City, N. C.
	202221		Ga. s.	Empire	15	10	48.7	13.0	5.3	1910	Stockton, Calif.
	202221		Ol. s.	Empire	15	10	50.3	13.8	6.1	1911	Empire, Oreg.
	202221		Ga. s.	Empire	10	7	38.0	11.5	4.2	1914	Great Kills, N. Y.
	202221		Ga. s.	Empress	14	13	43.0	16.6	3.9	1893	Trespalaslos, Tex.
	202221		Ga. p.	Empress	39	26	77.5	18.4	2.7	1906	Terminal Island, Calif.
	202221		Ga. s.	Empress	64	37	76.9	17.6	7.6	1912	Eliza Island, Wash.
	202221		Ga. s.	Empress	8	5	35.3	11.0	4.3	1906	New Orleans, La.
	202221		Ga. s.	Empress	14	12	42.5	11.5	4.6	1911	Apalachicola, Fla.
	202221		Ga. s.	Empress	6	5	33.5	9.0	2.7	1911	Wit, N. C.
	202221		Ga. s.	Empress	8	7	28.4	8.3	3.8	1910	Green Bay, Wis.
	202221		Ga. s.	Empress	10	7	38.0	8.2	2.9	1914	Atlantic, N. C.
	202221		Ol. s.	Empress	46	31	60.2	16.2	7.4	1926	Gig Harbor, Wash.
	202221		Ga. s.	Enare	14	12	45.0	12.9	3.5	1904	Greenport, N. Y.
	202221		Ga. s.	Endeavor	11	9	35.0	12.7	4.9	1911	Long Branch, N. J.
	202221		Ol. s.	Endurance	42	28	59.2	15.5	7.3	1925	Norfolk, Va.
	202221		Ga. s.	Energy	9	8	35.4	13.6	3.0	1884	Norfolk Co., Va.
	202221		Ga. s.	Energy	12	8	40.0	9.9	4.4	1909	Mount Vernon, Wash.
	202221		Ga. s.	Enos	23	15	41.0	13.3	5.8	1912	Poulsbo, Wash.
	202221		Ga. s.	Ensing	10	8	43.4	9.0	4.0	1907	Grand Haven, Mich.
	202221		Ga. s.	Enterprise	22	9	48.5	10.0	4.0	1891	Freeport, N. Y.
	202221		Ga. s.	Enterprise	13	10	42.3	15.0	3.1	1905	Bonsecour, Ala.
	202221		Ga. s.	Enterprise	10	5	47.7	11.3	2.8	1908	New Orleans, La.
	202221		Ga. s.	Enterprise	15	10	53.0	14.2	5.5	1908	Coquille, Oreg.
	202221		Ga. s.	Enterprise	13	11	45.2	11.5	4.8	1908	Empire, Oreg.
	202221		Ga. s.	Enterprise	11	7	30.8	10.5	3.6	1917	Juneau, Alaska
	202221		Ga. s.	Enterprise	10	8	32.7	9.6	5.1	1919	Seattle, Wash.
	202221		Ga. s.	Enterprise	11	8	37.2	10.7	5.2	1920	do.
	202221		Ga. s.	Enterprise	10	7	34.8	11.0	4.1	1920	Bay Center, Wash.
	202221		Ga. s.	Eola	9	8	34.5	10.0	2.6	1910	Key West, Fla.

Ollivan III.

2 Formerly schooner Mary W. Mears.  
3 Formerly ga. s. James Denson.

Motor Vessels

325

Line No.	Serv-ice	Crew	Horse-power	Name of owner	Home port	Address of owner
1	Fsh.	2	5	C. W. Pierce.....	Key West, Fla.....	
2	Fsh.	5	40	J. A. Juel.....	Ketchikan, Alaska.....	
3	Msc.	2	48	Harvey Irwin.....	Great Falls, Mont.....	Oswego, Mont.
4	Frt.	1	16	Otto Trensén.....	Juneau, Alaska.....	Cordova, Alaska.
5	Fsh.	6	24	Clarence Pfeiffer.....	Philadelphia, Pa.....	Sea Isle City, N. J.
6	Fsh.	1	25	Marius Johanson.....	do.....	1426 Master Street.
7	Fsh.	6	20	Union Fishing, Freezing & Cold Storage Co. (N. J.).....	do.....	Sea Isle City, N. J.
8	Frt.	2	24	John R. Lindberg.....	New York, N. Y.....	North Beach, N. Y.
9	Tow.	3	20	William Eversole.....	Louisville, Ky.....	Frankfort, Ky.
10	Pas.	1	12	D. P. Crowley.....	Philadelphia, Pa.....	Tuckerton, N. J.
11	Pas.	1	12	C. F. Barrows.....	Des Moines, Iowa.....	Muscatoine, Iowa.
12	Frt.	2	22	Warren J. Courtney.....	Reedville, Va.....	Mundy Point, Va.
13	Fsh.	3	24	Charles A. Vogelheim.....	Port Huron, Mich.....	Rogers City, Mich.
14	Pas.	2	25	George S. Cridland.....	Philadelphia, Pa.....	Fernwood, Pa.
15	Msc.	2	16	Frank P. Diekman.....	Perth Amboy, N. J.....	Red Bank, N. J.
16	Frt.	7	20	Walter S. Dillon.....	Seattle, Wash.....	Everett, Wash.
17	Frt.	1	12	Charles Fusig.....	New York, N. Y.....	507 East One hundred and forty-fifth Street (B.).
18	Msc.	1	20	Walter E. Grellick.....	Grand Haven, Mich.....	Traverse City, Mich.
19	Pas.	1	12	George W. Hartman.....	Baltimore, Md.....	1627 Alicanna Street.
20	Oys.	1	20	Eugene H. Hoyt.....	Bridgeport, Conn.....	234 De Forest Avenue.
21	Fsh.	1	25	Annie E. Moates.....	Gulfport, Miss.....	Pascagoula, Miss.
22	Pas.	3	90	Theodore Riedel.....	Philadelphia, Pa.....	Wildwood Crest, N. J.
23	Fer.	2	20	Herman A. Schmidt.....	Detroit, Mich.....	1194 Drexel Avenue.
24	Msc.	1	12	Adolph Terrabonne.....	New Orleans, La.....	Morgan City, La.
25	Pas.	1	30	W. Harry Seaman.....	Philadelphia, Pa.....	West Creek, N. J.
26	Frt.	2	22	W. F. Hackney.....	Norfolk, Va.....	Hobson, Va.
27	Oys.	10	60	Walter J. Berry.....	Philadelphia, Pa.....	Port Norris, N. J.
28	Fsh.	2	20	A. P. Cole.....	Seattle, Wash.....	Port Madison, Wash.
29	Msc.	1	15	Washington White.....	New York, N. Y.....	Greenport, N. Y.
30	Frt.	2	12	Albert Dongton.....	Pensacola, Fla.....	Holley, Fla.
31	Fsh.	3	40	Haines Packing Co. (Alaska).....	Ketchikan, Alaska.....	Haines, Alaska.
32	Tow.	2	21	Mrs. M. L. Leny.....	New Orleans, La.....	Morgan City, La.
33	Pas.	1	22	C. E. Clark.....	Seward, Alaska.....	Hope, Alaska.
34	Oys.	5	24	William B. Peterson.....	Philadelphia, Pa.....	Port Norris, N. J.
35	Pas.	2	60	Norman J. Munroe.....	Miami, Fla.....	117 Northeast First Street.
36	Fsh.	5	12	George O. Beal.....	Jonesport, Me.....	Machias, Me.
37	Frt.	2	40	George S. Kane.....	Washington, D. C.....	1218 B Street SW.
38	Frt.	4	85	Maryland Dock Co. (Md.).....	Baltimore, Md.....	South Station, Box 101.
39	Frt.	1	25	Curtis Lashley.....	Philadelphia, Pa.....	Wildwood, N. J.
40	Frt.	2	24	William H. Stevens.....	Portland, Me.....	Wells, Me.
41	Frt.	2	22	H. L. Gould.....	Reedville, Va.....	Kilmarnock, Va.
42	Fsh.	1	16	Peter McKay.....	Ketchikan, Alaska.....	
43	Frt.	2	30	Denny W. Harrison.....	Baltimore, Md.....	St. Michaels, Md.
44	Fsh.	1	25	Jack Grigg.....	Galveston, Tex.....	General Delivery.
45	Pas.	4	200	Wilmington Transportation Co. (Calif.).....	Los Angeles, Calif.....	Wilmington, Calif.
46	Pas.	2	40	Mackeys Ferry Co.....	Elizabeth City, N. C.....	Edenton, N. C.
47	Frt.	1	100	California Delta Farms (Calif.).....	Los Angeles Calif.....	Stockton, Calif.
48	Fsh.	2	60	T. M. Johansen.....	Astoria, Ore.....	Box 803.
49	Msc.	1	50	Carl Kirchner.....	Perth Amboy, N. J.....	Carteret, N. J.
50	Oys.	1	22	Chas. E. Erickson.....	Corpus Christi, Tex.....	Olivia, Tex.
51	Pas.	4	65	Wilmington Transportation Co. (Calif.).....	Los Angeles, Calif.....	Wilmington, Del.
52	Fsh.	3	30	Pacific American Fisheries (Me.).....	Ketchikan, Alaska.....	
53	Pas.	2	30	William Bailey.....	New Orleans, La.....	Venice, La.
54	Pas.	3	20	Maud I. Marshall.....	Apalachicola, Fla.....	
55	Msc.	1	12	Waddell Lewis.....	Beaufort, N. C.....	Sealevel, N. C.
56	Pas.	2	10	A. M. Tweet.....	Milwaukee, Wis.....	Green Bay, Wis.
57	Frt.	1	16	Henry T. Banks.....	Beaufort, N. C.....	Oriental, N. C.
58	Fsh.	8	75	Peter Skarponi.....	Tacoma, Wash.....	Gig Harbor, Wash.
59	Tow.	2	16	Anderson Dredging Co. (Fla.).....	Miami, Fla.....	West Palm Beach, Fla.
60	Fsh.	3	25	Chatham Oyster Co. (Ga.).....	Savannah, Ga.....	401 W. Bay Street.
61	Tow.	7	220	Oil Power Towing Corp. (N. Y.).....	New York, N. Y.....	50 Wall St.
62	Frt.	3	12	Nat Deans.....	Norfolk, Va.....	Portsmouth, Va.
63	Fsh.	1	25	M. McKinney.....	Wrangall, Alaska.....	
64	Tow.	2	45	J. F. Handley.....	Seattle, Wash.....	Bellingham, Wash.
65	Pas.	1	20	Geo. E. Hammond, jr.....	Grand Haven, Mich.....	Spring Lake, Mich.
66	Frt.	1	75	Daniel H. Bedell.....	New York, N. Y.....	Freeport, N. Y.
67	Frt.	12	16	J. M. King.....	Mobile, Ala.....	Magnolia Springs, Ala.
68	Oys.	3	20	Ante Nikolac.....	New Orleans, La.....	
69	Fsh.	8	50	H. C. Monstad.....	Los Angeles, Calif.....	Redondo, Calif.
70	Tow.	1	75	E. M. Cherry.....	Astoria, Ore.....	444 Fifteenth Street.
71	Msc.	1	16	Alaska Peerless Gold Mining Co. (Wash.).....	Juneau, Alaska.....	Windham, Alaska.
72	Fsh.	3	12	Patrick Bishop.....	Seattle, Wash.....	618 West Seventy-fifth Street.
73	Fsh.	4	16	Conrad Swensen.....	Portland, Ore.....	1071 Center Street.
74	Fsh.	1	20	A. Paladini (Calif.).....	San Francisco, Calif.....	542 Clay Street.
75	Frt.	2	20	L. A. Harris.....	Key West, Fla.....	Miami, Fla.

\* Formerly ga. s. Coast.

Line No.	Official No.	Signal letters	Rig	Name of vessel	Tonnage		Register dimensions			When built	Where built
					Gross	Net	Length	Breadth	Depth		
					Feet			Feet			
1	110927		Ga. s.	<sup>1</sup> Eolls.....	7	5	30.8	12.8	4.2	1890	Brooklyn, N. Y.....
2	207059		Ga. s.	<sup>2</sup> Eolls.....	18	15	44.1	10.2	7.4	1909	Stamford, Conn.....
3	135991		Ga. s.	Equator.....	76	51	81.5	22.0	8.0	1888	Benicia, Calif.....
4	222804		Ol. s.	Equator.....	66	38	59.1	17.5	7.9	1923	Big Harbor, Wash.....
5	221307		Ga. s.	Equator.....	20	13	57.5	14.7	3.1	1924	Cut Off, La.....
6	212424		Ga. s.	Erah.....	9	6	40.1	9.5	3.0	1914	Atlantic, N. C.....
7	213218		Ga. s.	<sup>3</sup> Ercella Paladini.....	33	13	51.8	14.2	6.3	1915	Tacoma, Wash.....
8	136957		Ga. s.	Erena L.....	34	17	63.4	18.4	3.5	1901	Biloxi, Miss.....
9	221184		Ga. s.	Erl.....	11	7	36.0	11.9	4.6	1921	Bay Shore, N. Y.....
10	136817		Ga. s.	Eric.....	14	9	42.0	14.1	4.2	1900	New Haven, Conn.....
11	208586		Ga. s.	Eric M.....	8	7	24.6	9.6	4.0	1911	Cheboygan, Mich.....
12	207465		Ga. s.	<sup>4</sup> Erikson No. 15.....	15	10	50.0	13.2	5.1	1910	San Francisco, Calif.....
13	209026		Ga. s.	Erin.....	14	12	51.2	10.8	4.0	1911	Georgetown, S. C.....
14	218956		Ga. s.	Erin.....	14	11	48.8	10.5	4.1	1908	New York, N. Y.....
15	206778		Ga. s.	Erma.....	13	11	40.0	10.8	4.5	1909	Mount Vernon, Wash.....
16	215242		Ol. s.	Erma.....	11	7	32.0	11.0	3.9	1917	Juneau, Alaska.....
17	223711		Ga. s.	Erma.....	7	6	31.7	10.2	3.5	1924	Beachhaven, N. J.....
18	217934		Ga. s.	Erna.....	13	10	38.8	11.8	4.9	1919	Port Blakely, Wash.....
19	201952		Ga. s.	Erna M. Lucas.....	12	11	40.5	12.3	3.9	1905	Charleston, S. C.....
20	220446		Ga. s.	Ernest Lowell.....	28	12	52.0	16.0	5.6	1902	Lubec, Me.....
21	206756		Ga. s.	Ernestine D.....	19	10	51.5	17.8	3.8	1909	Biloxi, Miss.....
22	136426		Ga. s.	Ernest Langhammer.....	17	16	57.0	17.0	4.2	1894	Pocomoke City, Md.....
23	218270		Ga. s.	Eronel.....	9	6	38.7	9.3	4.0	1911	Norfolk, Va.....
24	213941		Ga. s.	Escapade.....	21	17	42.7	12.4	5.5	1915	Seattle, Wash.....
25	220515		Ga. s.	Escapade.....	14	9	46.0	9.0	4.2	1901	Morris Heights, N. Y.....
26	207452		Ga. s.	Esco.....	6	6	29.8	8.8	3.3	1910	Atlantic City, N. J.....
27	208929		Ga. s.	Escort.....	28	15	60.1	16.3	4.9	1911	Prosper, Ore.....
28	210195		Ol. s.	Escort.....	26	14	59.7	13.6	5.5	1912	Winthrop, Mass.....
29	225255		Ol. s.	Escort.....	14	9	42.6	12.4	4.8	1925	Mariners Harbor, N. Y.....
30	217133		Ga. s.	Esmeraldo.....	92	42	59.1	26.4	5.5	1918	Antioch, Calif.....
31	223997		Ga. s.	<sup>5</sup> Essex.....	18	12	46.2	13.2	4.8	1919	New York, N. Y.....
32	216534		Ga. s.	Essu.....	10	9	32.5	10.2	4.5	1918	Seattle, Wash.....
33	222037		Ga. s.	Esta.....	8	7	33.0	11.7	3.9	1923	Dorchester, N. J.....
34	205128		Ga. s.	Esta V. Bueno.....	10	7	35.6	10.6	3.6	1908	Hoquiam, Wash.....
35	216559		Ol. s.	Estebeth.....	70	47	55.1	17.8	9.7	1918	Tacoma, Wash.....
36	213919		Ga. s.	Estel II.....	22	14	64.1	17.2	3.0	1916	Newport, Ky.....
37	135199		Ga. s.	Estella.....	6	5	26.7	11.7	3.8	1876	Mystic, Conn.....
38	201127		Ga. s.	Estella.....	13	9	36.0	11.5	4.8	1904	Ballard, Wash.....
39	205576		Ga. s.	Estella.....	5	5	25.9	12.2	2.8	1904	Port Republic, N. J.....
40	224280		Ga. s.	<sup>6</sup> Estella.....	9	5	36.1	9.7	3.9	1916	Brooklyn, N. Y.....
41	201627		Ga. s.	Estella A.....	10	7	34.1	11.8	6.0	1904	Bremen, Me.....
42	135879		Ga. s.	Estelle.....	16	13	42.5	14.5	3.8	1886	Key West, Fla.....
43	136172		Ga. s.	Estelle.....	7	7	36.9	13.2	3.5	1891	Bonsecour, Ala.....
44	136233		Ga. s.	Estelle.....	8	5	41.0	11.0	3.5	1891	Back Creek, Va.....
45	136826		Ga. s.	Estelle.....	11	7	40.3	14.6	3.2	1900	Biloxi, Miss.....
46	200200		Ga. s.	Estelle.....	7	7	33.6	12.4	3.2	1902	Carrabelle, Fla.....
47	207017		Ga. w.	Estelle D.....	13	13	62.5	19.4	2.2	1909	Ravenswood, W. Va.....
48	135837		Ga. s.	Estelle Gerber.....	6	5	34.0	12.0	3.0	1885	Sayville, N. Y.....
49	115225		Ga. s.	<sup>7</sup> Estelle T. Lilliston.....	13	11	41.9	15.8	3.7	1873	Onancock, Va.....
50	137011		Ga. s.	Esther.....	7	5	42.3	10.4	2.7	1902	Chincoteague, Va.....
51	206795		Ga. s.	Esther.....	12	8	41.2	9.9	4.2	1907	Ripley, Mich.....
52	207007		Ga. s.	Esther.....	14	10	41.0	12.0	3.6	1909	Seattle, Wash.....
53	217461		Ga. s.	Esther.....	15	12	38.0	12.0	3.8	1918	Sitka, Alaska.....
54	218717		Ga. s.	Esther.....	17	11	45.2	12.1	5.6	1919	Brooklyn, N. Y.....
55	219378		Ga. s.	Esther C.....	7	5	34.9	10.6	2.4	1917	Houma, La.....
56	225352		Ol. s.	Esther C.....	15	10	36.3	10.8	4.8	1923	Sturgeon Bay, Wis.....
57	216520		Ga. s.	Esther M.....	13	8	32.8	8.6	3.9	1918	Larson, Minn.....
58	218504		Ga. w.	Esther Woods.....	23	23	58.0	12.0	3.0	1919	Frankfort, Ky.....
59	222190		Ga. s.	Estonla.....	12	8	38.4	10.4	3.6	1922	Naubinway, Mich.....
60	216735		Ga. s.	Estrella.....	40	27	60.0	20.2	6.0	1918	San Diego, Calif.....
61	218392		Ga. s.	Estrella.....	7	5	38.8	7.8	4.0	1919	Seattle, Wash.....
62	222649		Ga. s.	Estrella.....	8	6	37.0	11.8	4.4	1922	Boqueron, P. R.....
63	222900		Ga. s.	Estrella III.....	8	5	39.6	7.9	4.0	1923	Seattle, Wash.....
64	214321		Ga. s.	Etha S.....	6	5	26.3	8.8	2.5	1907	St. James, Mich.....
65	206398		Ga. s.	Ethal M.....	12	11	34.5	9.7	4.1	1909	Green Bay, Wis.....
66	100725		Ga. s.	<sup>8</sup> Ethel.....	10	8	33.7	12.2	5.6	1901	Bremen, Me.....
67	136365		Ga. s.	Ethel.....	8	8	34.4	14.3	3.6	1893	Patchogue, N. Y.....
68	136493		Ol. s.	Ethel.....	28	19	56.6	15.6	6.3	1895	Noank, Conn.....
69	136668		Ga. s.	Ethel.....	12	8	47.0	10.3	3.3	1898	Warrenton, Ore.....
70	136773		Ga. s.	Ethel.....	7	5	37.0	13.3	2.8	1899	Mobile, Ala.....
71	136990		Ga. s.	Ethel.....	10	7	32.6	14.4	3.8	1902	Scranton, Miss.....
72	204355		Ga. s.	Ethel.....	14	11	47.8	14.3	3.7	1907	Neponset, Mass.....

<sup>1</sup> Formerly ga. s. Rose Marie.<sup>2</sup> Formerly Cuban ga. y. Eolis.<sup>3</sup> Formerly ga. s. <sup>a</sup> Vis IV.  
<sup>b</sup> Acajutla.<sup>4</sup> Formerly ga. s. Crowley No. 15.

Line No.	Service	Crew	Horse-power	Name of owner	Home port	Address of owner
1	Pas.	1	15	John R. Haffen.....	New York, N. Y.....	693 East One hundred and forty-ninth Street. Coconut Grove, Fla. Pier A.
2	Fsh.	2	175	John McQuade.....	Miami, Fla.....	
3	Tow.	7	200	Cary Davis Tug & Barge Co. (Wash.).....	Seattle, Wash.....	
4	Fsh.	7	100	Nick Bezmolinovich.....	Ketchikan, Alaska.....	
5	Fsh.	2	40	Hypolite Eymard.....	New Orleans, La.....	Cut Off, La.
6	Msc.	1	14	Ernest Nelson.....	Beaufort, N. C.....	Morhead, N. C.
7	Fsh.	2	50	A. Paladini (Calif.).....	San Francisco, Calif.....	542 Clay Street.
8	Oys.	4	30	Alabama Canning Co. (Ala.).....	Mobile, Ala.....	Bayou La Batre, Ala.
9	Fsh.	1	28	Henry M. Davis.....	New York, N. Y.....	Port Jefferson, N. Y.
10	Oys.	3	25	Ernest E. Ball.....	New Haven, Conn.....	89 Front Street.
11	Tow.	2	18	Earl Pomeroy.....	Grand Haven, Mich.....	St. Ignace, Mich.
12	Tow.	1	100	Erikson Navigation Co. (Calif.).....	San Francisco, Calif.....	Pier 5.
13	Pas.	2	32	E. L. Reynolds.....	Charleston, S. C.....	218 Spring Street.
14	Msc.	2	24	W. P. Slewert.....	New York, N. Y.....	550 East One hundred and thirty-ninth Street. Poulsbo, Wash.
15	Tow.	2	25	Helmer Oen.....	Port Townsend, Wash.....	
16	Fsh.	1	25	Albert Molzow.....	Juneau, Alaska.....	
17	Fsh.	1	20	St. Albans Fish Co. (N. J.).....	Philadelphia, Pa.....	Beach Haven, N. J.
18	Fsh.	4	20	P. E. Harris & Co. (Wash.).....	Seattle, Wash.....	Pier 1.
19	Frt.	2	24	Frank McCaba.....	Charleston, S. C.....	114 Rutledge Avenue.
20	Frt.	1	30	Oliver C. Dinsmore.....	Eastport, Me.....	Whiting, Me.
21	Oys.	3	35	Pelican Lake Oyster & Packing Co. (La.).....	New Orleans, La.....	Houma, La.
22	Frt.	2	24	Daniel Barrett.....	Annapolis, Md.....	Coster, Md.
23	Frt.	1	30	Delaware County Electric Co. (Pa.).....	Philadelphia, Pa.....	Tenth and Chestnut Streets.
24	Fsh.	8	28	Pyramid Packing Co. (Wash.).....	Juneau, Alaska.....	Sitka, Alaska.
25	Frt.	1	75	A. Potrinevich.....	Savannah, Ga.....	West Palm Beach, Fla.
26	Frt.	1	18	William Hubbard.....	Philadelphia, Pa.....	Atlantic City, N. J.
27	Tow.	1	80	American Toll Bridge Co. (Del.).....	San Francisco, Calif.....	525 Market Street.
28	Frt.	1	45	G. E. Sherburne.....	New Bedford, Mass.....	Hyannis, Mass.
29	Tow.	3	60	Phoenix Utility Co. (Conn.).....	Miami, Fla.....	139 South * West Fourth Street. Stockton, Calif.
30	Frt.	2	45	Eugene A. Hoffman.....	San Francisco, Calif.....	Stockton, Calif.
31	Msc.	9	47	Boy Scouts, Orange Mountain Council.....	Newark, N. J.....	South Orange, N. J.
32	Fsh.	2	20	John Peters.....	Ketchikan, Alaska.....	
33	Fsh.	1	24	Conrad T. Gehring.....	Philadelphia, Pa.....	Fortescue, N. J.
34	Pas.	1	20	Polson Logging Co. (Wash.).....	Seattle, Wash.....	Hoquiam, Wash.
35	Pas.	3	90	J. V. Davis.....	Juneau, Alaska.....	
36	Tow.	12	50	O. F. Shearer.....	Louisville, Ky.....	Winchester, Ky.
37	Fsh.	1	14	Roderick Slinger.....	Bridgeport, Conn.....	
38	Fsh.	1	20	Nakat Packing Corporation (N.Y.).....	Ketchikan, Alaska.....	
39	Pas.	1	12	S. Ernest Smith.....	Philadelphia, Pa.....	Tuckerton, N. J.
40	Fsh.	1	12	Andrew Strigh.....	do.....	Estelville, N. J.
41	Frt.	1	5	H. J. Ames.....	Rockland, Me.....	Matineus, Me.
42	Fsh.	2	24	Thompson Fish Co. (Fla.).....	Key West, Fla.....	1319 Duval Street.
43	Fsh.	2	8	John F. Lores.....	Mobile, Ala.....	Foot Eslava Street.
44	Oys.	1	15	M. Shackelford.....	Newport News, Va.....	Wicomco, Va.
45	Frt.	3	22	L. A. Mereaux.....	New Orleans, La.....	Violet, La.
46	Oys.	2	8	Gulf Trading Co. (Fla.).....	Apalachicola, Fla.....	Carrabelle, Fla.
47	Tow.	1	20	Phillip A. Ritchie.....	Paducah, Ky.....	1126 South Third Street.
48	Oys.	1	9	Frederick F. Lovejoy.....	Bridgeport, Conn.....	East Norwalk, Conn.
49	Oys.	6	24	Thomas O. Lilliston.....	Philadelphia, Pa.....	Dorchester, N. J.
50	Tow.	2	30	E. L. Boyce.....	Norfolk, Va.....	Portsmouth, Va.
51	Tow.	2	30	Lake Superior Stone-Brick Co. (Mich.).....	Marquette, Mich.....	Houghton, Mich.
52	Fsh.	3	30	Friday Harbor Packing Co. (Wash.).....	Seattle, Wash.....	Friday Harbor, Wash.
53	Fsh.	1	25	Peter Jorgensen.....	Petersburg, Alaska.....	
54	Msc.	1	75	Atlantic, Gulf & Pacific Co. (W. Va.).....	New York, N. Y.....	21 Park Row.
55	Oys.	2	9	Charles B. Carlos.....	New Orleans, La.....	Houma, La.
56	Fsh.	3	30	Frank Chapek.....	Milwaukee, Wis.....	Algoma, Wis.
57	Fsh.	2	20	Leander Mattson.....	Duluth, Minn.....	3119 Restormel Street.
58	Tow.	3	25	North Vernon Lumber Mills (Ind.).....	Memphis, Tenn.....	Dyersburg, Tenn.
59	Fsh.	3	30	Arthur M. Larsen.....	Grand Haven, Mich.....	St. James, Mich.
60	Pas.	1	100	Star and Crescent Boat Co. (Calif.).....	San Diego, Calif.....	Foot Broadway.
61	Msc.	1	125	J. C. O'Brien.....	Seattle, Wash.....	3212 Day Street.
62	Frt.	3	105	Ernesto Hernandez.....	San Juan, P. R.....	Boqueron, P. R.
63	Pas.	1	90	Leschl Boathouse (Wash.).....	Seattle, Wash.....	Leschl Park, Wash.
64	Fsh.	1	14	Lewis E. Bourissau.....	Grand Haven, Mich.....	Charlevoix, Mich.
65	Msc.	2	24	Menominee Lumber and Cedar Co. (Mich.).....	Milwaukee, Wis.....	Menominee, Mich.
66	Pas.	2	12	Charles W. Patten.....	Salem, Mass.....	Lynn, Mass.
67	Frt.	1	16	William A. Schonck.....	New York, N. Y.....	Bayville, L. I., N. Y.
68	Fsh.	5	60	Ignatius Sutero.....	Boston, Mass.....	41 Fleet Street.
69	Frt.	1	20	Peter Anderson.....	Astoria, Oreg.....	Cathlamet, Wash.
70	Frt.	2	14	L. O. Johnson.....	Gulfport, Miss.....	Biloxi, Miss.
71	Fsh.	3	8	Marko Skrmetta.....	do.....	Do.
72	Msc.	3	25	Nicholas Baker.....	Providence, R. I.....	Wickford, R. I.

<sup>6</sup> Formerly U. S. Navy ga. s. 5060.  
<sup>6</sup> Formerly U. S. Navy ga. s. 2645.

<sup>7</sup> Formerly ga. s. Samuel E. Egerton.  
<sup>8</sup> Formerly ga. s. Iceland.

Line No.	Official No.	Signal letters	Rig	Name of vessel	Tonnage		Register dimensions			When built	Where built
					Gross	Net	Length	Breadth	Depth		
					Feet			Feet			
1	208196		Ga. s.	Ethel	5	5	27.0	11.5	2.5	1904	Key West, Fla.
2	213436		Ga. s.	Ethel	8	6	31.8	9.6	3.6	1915	Seattle, Wash.
3											
4	219780		Ga. s.	Ethel	7	5	36.3	10.4	3.4	1920	Mystie, Conn.
5	221614		Ga. s.	Ethel	24	16	52.5	14.1	3.4	1921	Atlantic, N. C.
6	223733		Ga. s.	Ethel	8	7	30.2	9.2	2.8	1901	Manitowoc, Wis.
7	225697		Ga. s.	Ethel	20	14	43.8	11.8	4.0	1926	Cheboygan, Mich.
8	212151		Ga. s.	Ethel B.	15	12	58.5	13.7	2.3	1914	Seabrook, Tex.
9	200890		Ga. s.	Ethel C.	9	8	30.0	8.1	4.2	1904	Bridgeton, N. J.
10	221824		Ga. s.	Ethel C.	7	6	31.5	10.4	3.7	1918	Belmar, N. J.
11	212198		Ga. s.	Ethel G.	9	7	39.1	10.7	2.3	1914	Bogue, N. C.
12	136394		Ol. s.	Ethel H.	22	9	56.1	14.8	4.2	1893	Fairmont, Md.
13	208202		Ga. s.	Ethel H.	14	10	44.8	7.7	4.6	1910	Wilmington, Calif.
14	208909		Ga. s.	Ethel J.	12	9	44.0	11.3	4.4	1911	Barcelona, N. Y.
15	136728		Ga. s.	Ethel Q.	31	21	56.0	16.2	4.8	1899	Marco, Fla.
16	256544		Ga. s.	Ethel R. J.	12	8	34.2	11.0	3.9	1926	Tampa, Fla.
17	213655		Ol. s.	ETHEL S.	19	13	51.7	13.2	4.7	1915	Buffalo, N. Y.
18	215095		Ga. s.	Ethel S.	10	9	30.6	9.3	3.3	1917	Charlevoix, Mich.
19	210688		Ga. s.	Ethel Alces.	13	7	45.0	10.0	3.0	1912	Carters Creek, Va.
20	203592		Ga. s.	Ethel Lewis.	8	6	42.5	14.0	3.0	1906	Chesconnessex, Va.
21	212729		Ol. s.	Ethel Marion.	29	10	54.5	16.5	6.3	1914	Thomaston, Me.
22	200281		Ga. s.	Ethel May	6	5	35.0	12.0	3.5	1903	Jamesville, Va.
23	210798		Ga. s.	Ethel May	14	11	37.0	14.6	4.7	1911	Charleston, S. C.
24	205776		Ga. s.	Ethel Ray.	14	12	29.0	13.4	3.4	1907	Camden, N. J.
25	205791		Ol. s.	Ethel B. Penny.	94	56	99.5	22.7	9.8	1908	Gloucester, Mass.
26	136804		Ga. s.	Ethel E. Young	5	5	26.0	10.9	3.5	1900	Wellfleet, Mass.
27	214508		Ol. s.	Ethel S. Huff	21	12	42.6	14.0	6.4	1916	Kennebunkport, Me.
28	209587		Ga. s.	Etolin	18	12	43.0	13.0	5.0	1912	Seattle, Wash.
29	209947		Ga. s.	Etolin	18	12	53.0	12.9	5.1	1912	Astoria, Oreg.
30	210885		Ga. s.	Etowah	13	11	35.0	10.5	4.0	1909	Palatka, Fla.
31	136940		Ga. s.	Etta	7	7	38.5	14.0	2.7	1901	Cambridge, Md.
32	205706		Ga. w.	Etta D.	18	9	56.0	12.0	2.9	1908	Des Allemand, La.
33	117088		Ga. s.	Etta K.	14	14	41.5	15.0	4.4	1901	Atlantic City, N. J.
34	137093		Ga. s.	Etta and Lenn	9	6	27.0	13.0	4.6	1902	Mystie, Conn.
35	223211		Ga. p.	Etta Belle	25	22	64.9	20.4	2.6	1923	Aurora, Ind.
36	116620		Ga. s.	Etta Sprague	59	48	70.8	22.2	6.3	1894	Lankford, Md.
37	137047		Ol. s.	Etta M. Burns	39	18	60.1	18.3	8.0	1902	East Boothbay, Me.
38	203046		Ga. s.	Etta M. Wilson	13	8	46.3	12.4	4.2	1906	Eastport, Me.
39	136480		Ga. s.	Etta V. Phillips	8	8	48.7	13.6	3.2	1894	Taylor Island, Md.
40	221451		Ga. s.	Eucla	8	5	32.0	12.4	3.1	1921	Mount Pleasant, S. C.
41	136896		Ga. s.	Eudora T. Wallace	6	6	39.8	12.0	3.0	1901	Morehead City, N. C.
42	214274		Ga. w.	Euell S.	9	6	56.0	9.7	2.0	1916	Creston, W. Va.
43	208525		Ga. s.	Eugene	12	11	30.6	9.1	4.2	1906	Marinette, Wis.
44	214206		Ga. w.	Eugene	7	7	49.3	10.0	2.0	1914	Charleston, W. Va.
45	220944		Ga. w.	Eugene	16	7	59.2	9.0	2.0	1920	Creston, W. Va.
46	221300		Ga. w.	EUGENE	34	27	60.0	15.0	2.6	1921	Memphis, Tenn.
47	130327		Ga. s.	Eugene H. Brown	14	10	58.0	15.4	4.0	1892	Orlolo, Md.
48	207752		Ga. s.	Eugenia	11	8	30.8	11.0	3.0	1910	Millsboro, Del.
49	222457		Ol. s.	Eugenia M. Moran	107	72	81.3	20.6	9.9	1919	Brooklyn, N. Y.
50	200791		Ga. s.	Eugenie	11	11	46.0	13.6	2.7	1904	Smyrna, N. C.
51	222152		Ga. w.	Eugenie Grandet	10	10	46.0	11.0	2.4	1922	Clarksville, Tenn.
52	8868		Ga. s.	Eugie	97	66	94.6	24.0	6.5	1872	Dorchester County, Md.
53	136881		Ga. s.	Eula	10	6	39.0	14.1	2.4	1901	Dresden, Me.
54	218400		Ga. s.	Eula Belle	9	6	31.4	10.2	4.3	1913	Meriden, Conn.
55	136391		Ga. s.	Eulalia	11	9	34.0	13.5	4.0	1893	Patchogue, N. Y.
56	213618		Ga. s.	Eulalia	17	9	33.0	12.0	4.8	1915	Crittenden, Va.
57	225057		Ga. s.	Eulalia	10	7	35.9	12.8	3.6	1925	Crisfield, Md.
58	204754		Ga. s.	Eunice	12	9	43.6	13.3	4.0	1907	Elizabeth City, N. C.
59	210578		Ga. s.	Eunice	28	25	60.0	13.4	4.8	1912	Petersburg, Alaska
60	213551		Ga. s.	Eunice	15	10	37.1	14.7	3.7	1915	Brunswick, Ga.
61	215117		Ga. s.	Eunice	38	35	59.6	14.3	5.9	1917	Winslow, Wash.
62	217284		Ga. s.	Eunice	12	10	44.0	13.2	4.0	1918	Kake, Alaska
63	136635		Ga. s.	Eunice S.	5	5	35.7	12.5	2.8	1897	Hopewell, Md.
64	212130		Ga. s.	Eunice V.	7	7	26.9	8.3	3.3	1914	Green Bay, Wis.
65	135514		Ga. s.	Euphemia Purton	6	5	30.2	12.5	2.9	1880	Patchogue, N. Y.
66	137048		Ga. s.	Eureka	12	10	42.0	14.2	3.8	1902	do
67	201499		Ga. w.	Eureka	20	9	58.0	15.5	4.3	1904	New Orleans, La.
68	202952		Ol. s.	Eureka	28	25	60.5	17.7	4.8	1906	Marco, Fla.
69	206157		Ga. s.	Eureka	11	6	38.0	12.2	5.2	1909	Lubec, Me.
70	209832		Ga. s.	Eureka	11	8	44.2	12.3	3.8	1912	Astoria, Oreg.
71	210172		Ga. s.	Eureka	42	35	56.7	15.6	5.9	1912	Tacoma, Wash.
72	210676		Ga. s.	Eureka	7	7	26.0	8.0	4.0	1910	Green Bay, Wis.
73	213860		Ga. s.	Eureka	11	8	36.1	10.0	3.7	1913	Camden, N. J.

1 Formerly ga. s. Sinbad.

2 Formerly ga. s. Sarah E. Vickers.

Line No.	Service	Crew	Horse-power	Name of owner	Home port	Address of owner
1	Fsh.	2	6	Walter Newcomb.....	Miami, Fla.....	1426 South West Fourth Street.
2	Fsh.	1	8	Ray B. Colby.....	Seattle, Wash.....	2637 West Fifty-seventh Street
3	Frt.	1	12	John F. McLaughlin.....	New London, Conn.....	General delivery.
4	Frt.	2	20	Hatteras Fish & Transportation Co.....	Elizabeth City, N. C.....	
5	Fsh.	3	18	John Williams.....	Milwaukee, Wis.....	Menominee, Mich.
6	Fsh.	4	65	William E. Chapman.....	Grand Haven, Mich.....	Cheboygan, Mich.
7	Pas.	1	50	Newton W. Crawford.....	Houston, Tex.....	Harrisburg, Tex.
8	Fsh.	1	12	George T. Fox.....	Philadelphia, Pa.....	Liepsic, Del.
9	Fsh.	6	20	Seaside Heights Fish Co. (N. J.).....	do.....	Seaside Park, N. J.
10	Mse.	1	27	J. R. C. Mulligan.....	Wilmington, N. C.....	Southport, N. C.
11	Fsh.	2	45	W. H. Freeman.....	Newport News, Va.....	Hampton, Va.
12	Fsh.	1	20	Blaz Tomielch.....	San Diego, Calif.....	1629 India Street.
13	Fsh.	2	60	Clarence Jackway.....	Sandusky, Ohio.....	Huron, Ohio.
14	Fsh.	3	30	South Fish Co. (Fla.).....	Tampa, Fla.....	Fort Myers, Fla.
15	Pas.	2	28	O. R. Sarver.....	do.....	318 Crest Avenue.
16	Fsh.	5	60	Schacht Fish Co.....	Sandusky, Ohio.....	
17	Fsh.	1	40	Joseph D. Smith.....	Grand Haven, Mich.....	Charlevoix, Mich.
18	Frt.	2	16	William H. Lewis.....	Crisfield, Md.....	318 Chesapeake Avenue.
19	Frt.	4	8	P. W. Todd.....	do.....	Crocheron, Md.
20	Cod.	6	46	Abram Osborn.....	Vineyard Haven, Mass.....	Edgartown, Mass.
21	Oys.	2	15	W. E. Walker.....	Cape Charles, Va.....	Exmore, Va.
22	Frt.	2	28	W. C. Magood.....	Charleston, S. C.....	4 Wall Street.
23	Frt.	1	12	William Champion.....	Philadelphia, Pa.....	Cape May Courthouse, N. J.
24	Fsh.	16	75	Arthur L. Parker.....	Boston, Mass.....	14 New Fish Pier.
25	Fsh.	1	7	Joseph Price, Jr.....	Provincetown, Mass.....	Well Fleet, Mass.
26	Fsh.	4	35	George H. Huff.....	Portland, Me.....	Cape Porpoise, Me.
27	Fsh.	7	30	Brown Jones.....	Ketchikan, Alaska.....	
28	Frt.	1	60	Burnett Inlet Packing Co. (Wash.).....	Seattle, Wash.....	South Bend, Wash.
29	Tow.	2	24	N. J. Tilghnan.....	Jacksonville, Fla.....	Palatka, Fla.
30	Oys.	4	7	Richard B. Cannon.....	Crisfield, Md.....	Crocheron, Md.
31	Fsh.	2	28	Louisiana Oyster & Fish Co. (La.).....	New Orleans, La.....	Berwick, La.
32	Fsh.	2	36	Onni Lundholm.....	Philadelphia, Pa.....	North Wildwood, N. J.
33	Fsh.	2	12	Edward L. Palmer.....	Bridgeport, Conn.....	362 Stratford Avenue.
34	Fer.	1	20	Frank J. Klopp.....	Louisville, Ky.....	Petersburg, Ky.
35	Frt.	4	60	Marine Engine & Boiler Co. (Md.).....	Baltimore, Md.....	Philpot and Point Streets.
36	Fsh.	10	50	George F. Amory.....	Boston, Mass.....	71 Marine Road.
37	Frt.	2	24	John Flander.....	Eastport, Me.....	4 Mitchell Street.
38	Frt.	1	15	W. I. Kellum.....	Reedville, Va.....	Weems, Va.
39	Frt.	2	12	William Keyserling.....	Beaufort, S. C.....	Bay Street.
40	Frt.	1	27	H. G. Whitehurst.....	Beaufort, N. C.....	Straits, N. C.
41	Frt.	1	15	D. H. Williston.....	Pittsburgh, Pa.....	Parkersburg, W. Va.
42	Fsh.	3	8	Frank F. Seidl.....	Milwaukee, Wis.....	Menominee, Wis.
43	Pas.	1	7	Euock F. Jones.....	Memphis, Tenn.....	Yanoplin, Ark.
44	Frt.	1	15	H. C. Depew.....	Pittsburgh, Pa.....	Creston, W. Va.
45	Tow.	3	25	Northern Ohio Cooperage & Lumber Co. (Ark.).....	Memphis, Tenn.....	Parkin, Ark.
46	Mse.	1	10	B. F. Pritchard.....	Elizabeth City, N. C.....	Columbia, N. C.
47	Pas.	2	35	Alexander W. West.....	Wilmington, Del.....	Millsboro, Del.
48	Tow.	5	350	Moran Towing & Transportation Co. (N. Y.).....	New York, N. Y.....	17 Battery Place.
49	Frt.	1	10	F. C. White.....	Elizabeth City, N. C.....	Hertford, N. C.
50	Tow.	2	12	L. W. Young.....	Nashville, Tenn.....	Clarksville, Tenn.
51	Frt.	3	120	Horace B. Chase.....	Miami, Fla.....	Palm Beach, Fla.
52	Frt.	1	10	Port Clyde Cold Storage Co. (Me.).....	Roekland, Me.....	Port Clyde, Me.
53	Frt.	1	15	Frank J. Sprafke.....	Hartford, Conn.....	Meriden, Conn.
54	Mse.	1	27	Samuel Bouchek.....	New York, N. Y.....	1451 Longfellow Avenue.
55	Pas.	1	45	L. R. McNoal.....	Newport News, Va.....	Hobson, Va.
56	Wrk.	2	12	Joseph T. Cullen.....	Crisfield, Md.....	R. F. D. No. 1.
57	Pas.	1	24	Carteret Lumber Co. (N. C.).....	Beaufort, N. C.....	
58	Fsh.	7	50	Seattle Trust Co. (Wash.).....	Seattle, Wash.....	601 Pantages Building.
59	Tow.	4	35	Lake Worth Inlet District (Fla.).....	Miami, Fla.....	West Palm Beach, Fla.
60	Frt.	6	75	Kuskokwim Fishing & Transportation Co. (Wash.).....	Seattle, Wash.....	Colman Dock
61	Fsh.	4	30	Edwin Ketchtoyek.....	Wrangell, Alaska.....	Kake, Alaska.
62	Frt.	2	8	M. B. Twilley.....	Annapolis, Md.....	St. Georges Island, Md.
63	Fsh.	3	10	John James Hogan.....	Milwaukee, Wis.....	Green Bay, Wis.
64	Fsh.	1	20	Peter Verbeke.....	New York, N. Y.....	West Sayville, N. Y.
65	Oys.	3	27	Frank Rogers.....	do.....	Bayport, N. Y.
66	Tow.	3	40	A. J. Stagni.....	New Orleans, La.....	Thibodaux, La.
67	Frt.	3	36	F. W. Hall.....	Key West, Fla.....	Caxambas, Fla.
68	Frt.	2	6	Bion B. McFadden.....	Eastport, Me.....	Lubec, Me.
69	Fsh.	2	50	Columbia River Packers Association (Oreg.).....	Astoria, Oreg.....	
70	Fsh.	3	50	J. L. Smiley & Co. (Wash.).....	Seattle, Wash.....	L. C. Smith Building.
71	Fsh.	2	8	Martin Wright.....	Milwaukee, Wis.....	Big Suamico, Wis.
72	Pas.	1	30	Joseph M. Garrison.....	Philadelphia, Pa.....	Port Norris, N. J.

\* Formerly U. S. Navy ga. s. 84.

## Motor Vessels

Line No.	Official No.	Signal letters	Rig	Name of vessel	Tonnage		Register dimensions			When built	Where built
					Gross	Net	Length	Breadth	Depth		
					Feet			Feet			
1	218279		Ga. s.	Eureka	84	70	87.0	25.0	7.0	1919	Williston, N. C.
2	223681		Ga. s.	Eureka	16	11	38.2	11.4	5.6	1924	Tacoma, Wash.
3	221064		Ga. s.	Eureka II	10	10	64.6	20.6	2.4	1921	Coconut Grove, Fla.
4	218842		Ga. s.	Europe	11	8	47.0	12.0	3.6	1912	Cut Off, La.
5	136993		Ol. s.	Eurus	15	10	38.0	12.6	6.4	1902	Hoquiam, Wash.
6	136213		Ga. s.	Eurybia	14	13	37.4	13.5	6.3	1888	Brooklyn, N. Y.
7	150893		Ga. s.	Eva	30	22	56.0	13.0	8.0	1901	Tampa, Fla.
8	204890		Ga. s.	Eva	14	9	55.3	11.2	3.4	1907	Smiths Point, Tex.
9	205519		Ga. s.	Eva	24	17	62.0	15.9	3.1	1908	Belhaven, N. C.
10	207654		Ga. s.	Eva	10	7	50.0	10.4	3.5	1910	Portland, Oreg.
11	210236		Ga. s.	Eva	15	10	49.0	11.2	3.5	1912	Colligan Bayou, La.
12	221320		Ga. s.	Eva	6	5	29.5	9.7	3.5	1921	Newport, R. I.
13	222350		Ga. s.	Eva	10	6	37.9	9.2	3.9	1909	Mare Island, Calif.
14	224748		Ol. s.	Eva	9	6	33.2	12.5	3.6	1925	South Jacksonville, Fla.
15	225395		Ga. s.	Eva	40	20	64.7	16.0	6.3	1926	Morehead City, N. C.
16	224377		Ol. s.	Eva II	22	15	48.0	13.6	5.9	1925	Boston, Mass.
17	222203		Ga. s.	Eva B	18	12	41.8	12.4	5.9	1922	Olympia, Wash.
18	212383		Ga. s.	Eva D	12	8	37.1	10.8	4.6	1913	Everett, Wash.
19	216965		Ga. s.	Eva H	27	11	60.2	14.2	5.1	1918	Ellsworth, Me.
20	136911		Ga. s.	Eva N	9	9	30.9	12.0	5.9	1901	Friendship, Me.
21	204059		Ga. s.	Eva R	7	5	30.0	11.0	5.2	1907	Vinalhaven, Me.
22	214955		Ga. s.	Eva S	9	9	27.5	8.6	3.8	1915	Oconto, Wis.
23	203873		Ga. s.	Eva W	11	10	46.0	14.5	3.0	1907	Crittenden, Va.
24	135540		Ga. s.	Eva and Belle	14	14	40.4	14.3	6.0	1881	Deer Isle, Me.
25	135725		Ga. s.	Eva Blanche	23	17	56.4	17.2	5.3	1883	Pocomoke City, Md.
26	136410		Ga. s.	Eva Ida	8	6	34.5	10.7	2.9	1893	Bayou Lafourche, La.
27	218719		Ga. s.	Eva Jane	13	13	50.9	14.0	3.0	1919	Stevenson, Wash.
28	221498		Ga. s.	Eva Jane	14	11	38.8	15.7	3.1	1921	Hankamer, Tex.
29	225013		Ga. s.	Eva Jane	8	5	32.5	9.6	3.9	-----	Unknown
30	215763		Ga. s.	Eva Leigh	11	7	40.1	11.6	3.8	1917	Norfolk, Va.
31	203311		Ga. s.	Eva Lillian	10	7	42.5	10.2	3.4	1906	Pocomoke City, Md.
32	136759		Ga. s.	Eva May	21	9	54.3	16.1	4.0	1899	Smyrna, N. C.
33	135014		Ga. s.	Eva Smith	5	5	28.5	12.0	2.8	1874	Islip, N. Y.
34	136543		Ga. s.	Eva M. Martin	21	11	48.0	15.3	6.4	1896	East Boothbay, Me.
35	206791		Ga. s.	Evade II	14	10	41.5	10.3	4.8	1909	Oyster Bay, N. Y.
36	223282		Ga. s.	Evan N	10	8	33.0	11.4	5.5	1923	Amesbury, Mass.
37	224403		Ga. s.	Evangeline	8	5	32.0	10.9	4.8	1924	do
38	207970		Ga. s.	Evans	16	12	44.1	10.1	4.6	1910	Hoquiam, Wash.
39	225249		Ga. s.	Evdaea D	8	5	32.1	10.9	2.6	1924	Houma, La.
40	212680		Ga. s.	Eveline	21	19	35.1	18.6	3.5	1912	East Jordan, Mich.
41	136287		Ol. s.	EVLYN	60	29	78.3	13.4	6.3	1892	City Island, N. Y.
42	136933		Ga. s.	Evelyn	7	7	39.2	15.2	2.8	1901	Wittman, Md.
43	206601		Ga. s.	Evelyn	24	16	46.7	14.5	4.1	1904	West Haven, Conn.
44	211561		Ga. s.	Evelyn	13	12	39.4	12.3	5.1	1913	Westerly, R. I.
45	214621		Ga. s.	Evelyn	10	9	34.5	8.5	3.1	1911	Sturgeon Bay, Wis.
46	215078		Ga. w.	Evelyn	26	26	63.4	15.8	3.0	1917	Mobridge, S. Dak.
47	221751		Ga. s.	Evelyn	6	5	31.8	10.3	3.5	1917	Belmar, N. J.
48	221870		Ga. s.	Evelyn	7	6	32.2	10.5	3.6	1918	Lavallette, N. J.
49	223820		Ga. s.	Evelyn	14	9	61.4	12.0	2.5	1924	Kelso, Wash.
50	225525		Ga. s.	Evelyn	7	6	31.5	10.4	3.5	1926	Beach Haven, N. J.
51	222823		Ga. s.	Evelyn B	9	7	39.5	10.5	3.0	-----	Unknown
52	208077		Ga. s.	Evelyn C	9	6	46.3	9.2	4.1	1901	Scranton, Miss.
53	205097		Ga. s.	Evelyn G	12	7	41.0	11.6	6.3	1907	Manset, Me.
54	210163		Ga. s.	Evelyn H	23	20	49.2	12.1	5.6	1912	Rockport, Mass.
55	223405		Ga. s.	Evelyn K	10	7	35.5	10.0	3.6	-----	Unknown
56	210248		Ga. s.	Evelyn W	12	8	34.6	11.8	3.6	1912	Forked River, N. J.
57	210317		Ga. s.	Evelyn Desporte	22	13	52.7	18.0	3.8	1912	Biloxi, Miss.
58	137046		Ga. s.	Evelyn Harford	8	6	32.1	12.2	3.9	1902	Apalachicola, Fla.
59	221880		Ga. s.	Evelyn Nelson	10	7	46.9	10.2	4.0	-----	Unknown
60	222254		Ga. s.	Evelyn Sharp	14	12	42.5	9.0	4.6	1922	Manette, Wash.
61	225280		Ol. s.	Evelyn G. Sears	56	19	71.9	19.2	8.8	1926	Essex, Mass.
62	224502		Ol. s.	Evelyn M. Goulart	58	26	71.0	20.5	8.2	1925	do
63	224950		Ga. p.	Everyday Ferry	14	9	56.0	14.2	2.7	1925	Maryhill, Wash.
64	136278		Ol. s.	Everett Hays	39	30	60.0	19.2	6.0	1892	Benicia, Calif.
65	224593		Ga. s.	Ever Ready	12	8	37.7	13.0	4.1	1925	Patchogue, N. Y.
66	220918		Ga. s.	Evilo	8	5	27.8	8.6	4.4	1920	Seattle, Wash.
67	209545		Ga. s.	Evolution	25	17	43.0	13.5	5.5	1912	do
68	222981		Ga. s.	Evolution	8	5	33.9	9.3	4.0	1923	do
69	201385		Ga. s.	Example	11	7	43.9	12.0	3.6	1904	Empire, La.
70	223910		Ga. s.	Exceed	10	8	34.2	9.7	4.6	1924	Seattle, Wash.
71	136271		Ga. s.	Excel	15	10	38.9	15.4	4.4	1892	Goshen, N. J.
72	223786		Ol. s.	Excel	40	27	55.2	15.5	7.4	1924	Seattle, Wash.

<sup>1</sup> Formerly ga. s. Eula and Rebecca.  
<sup>2</sup> Formerly ga. s. Pilot.

<sup>3</sup> Formerly U. S. Navy ga. s. 891.  
<sup>4</sup> Formerly ga. s. Henry A. Kessel.



Line No.	Service	Crew	Horse-power	Name of owner	Home port	Address of owner
1	Frt.	1	60	I. N. Fentress.....	Norfolk, Va.....	1815 Claiborne Avenue.
2	Fsh.	4	40	N. M. Nilsen.....	Tacoma, Wash.....	4416 North Thirtieth Street.
3	Pas.	3	25	Frank I. Stiles.....	Miami, Fla.....	Coconut Grove, Fla.
4	Frt.	3	24	Emile Bouvier.....	New Orleans, La.....	Lockport, La.
5	Msc.	1	48	Paul Kegel.....	Juneau, Alaska.....	Douglas, Alaska.
6	Frt.	1	20	Amos Coffin.....	New Haven, Conn.....	482 Quinnipiac Avenue.
7	Tow.	2	90	Phillip Shore.....	Tampa, Fla.....	Stovall Building.
8	Pas.	1	40	Agnes B. Chapman.....	Galveston, Tex.....	2124 Avenue N.
9	Tow.	2	60	North River Steamboat Co. (N. C.).....	Elizabeth City, N. C.....	
10	Pas.	1	30	Oregon City Sand & Gravel Co.....	Portland, Oreg.....	Oregon City, Oreg.
11	Pas.	2	20	E. B. Calhoun.....	Morgan City, La.....	Johnsons Bayou, La.
12	Fsh.	1	12	Demetrios Jeon.....	New Bedford, Mass.....	60 Washburn Street.
13	Frt.	1	40	John Mischorr.....	New York, N. Y.....	298 St. Anne's Avenue.
14	Tow.	2	60	A. A. Bunnell.....	Miami, Fla.....	110 Northeast Twenty-first Street.
15	Fsh.	4	300	W. J. Bland.....	Norfolk, Va.....	740 Bough Street.
16	Fsh.	5	45	Pietro Marino.....	Boston, Mass.....	Everett, Mass.
17	Fsh.	2	25	E. A. Kern.....	Seattle, Wash.....	One hundred and third and Fremont Streets.
18	Tow.	1	18	Bert Lashua.....	do.....	Everett, Wash.
19	Frt.	2	45	E. A. Holmes Packing Co. (Me.).....	Eastport, Me.....	7 Madison Street.
20	Frt.	1	20	Jamon MacVane.....	Portland, Me.....	Cliff Island, Me.
21	Fsh.	2	4	James E. Robinson.....	Rockland, Me.....	Vinalhaven, Me.
22	Fsh.	1	10	Louis Van Zoonen.....	Milwaukee, Wis.....	Pensaukee, Wis.
23	Pas.	2	24	A. W. Hudnall.....	Norfolk, Va.....	308 Kimball Terrace.
24	Frt.	1	8	John E. Small.....	Belfast, Me.....	Stockton, Me.
25	Frt.	1	60	Ballard Fish & Oyster Co.....	Norfolk, Va.....	
26	Frt.	2	20	Joseph Adams.....	New Orleans, La.....	Cut Off, La.
27	Fer.	1	62	C. T. Smith.....	Portland, Oreg.....	Stevenson, Wash.
28	Frt.	2	28	A. F. McBride.....	Galveston, Tex.....	Hankamer, Tex.
29	Pas.	1	15	Raymond A. Tice.....	New York, N. Y.....	Two hundred and sixty-seventh Street and Harlem River.
30	Frt.	2	38	Savannah Lighterage & Transfer Co. (Ga.).....	Savannah, Ga.....	23 Bay Street East.
31	Oys.	2	40	Bethlehem Shipbuilding Corporation (Del.).....	Baltimore, Md.....	Stewart Building.
32	Frt.	2	37	Samuel A. Guilds.....	Charleston, S. C.....	Mount Pleasant, S. C.
33	Fsh.	2	12	Anna Marie Miller.....	New York, N. Y.....	Greenport, N. Y.
34	Fsh.	8	28	United Fisheries Co. (Mass.).....	Gloucester, Mass.....	236 Main Street.
35	Msc.	2	24	James H. Rowley.....	Miami, Fla.....	436 Southwest Thirteenth Avenue.
36	Fsh.	1	22	Linus E. Dodge.....	Newport, R. I.....	Block Island, R. I.
37	Fsh.	2	20	Evrade J. Boudreau.....	do.....	Do.
38	Tow.	2	50	R. J. Ultican.....	Seattle, Wash.....	Aberdeen, Wash.
39	Fsh.	2	14	Cheramie Duet.....	New Orleans, La.....	Golden Meadow, La.
40	Fer.	1	18	County of Charlevoix.....	Grand Haven, Mich.....	East Jordan, Mich.
41	Frt.	3	75	Wilmington-Southport Steamboat Co. (N. C.).....	Wilmington, N. C.....	Foot Princess Street.
42	Frt.	4	10	W. H. Valliant.....	Cambridge, Md.....	Bellevue, Md.
43	Oys.	4	60	F. Mansfield & Sons (Conn.).....	New Haven, Conn.....	610 Quinnipiac Avenue.
44	Fsh.	1	18	Frank Janssen.....	New London, Conn.....	Stonington, Conn.
45	Fsh.	3	15	Peter Johnson.....	Milwaukee, Wis.....	Menominee, Wis.
46	Fer.	2	30	Mobridge Bridge Co. (S. Dak.).....	Pombina, N. Dak.....	Mobridge, S. Dak.
47	Fsh.	6	22	Beach Haven Fish Co. (N. J.).....	Philadelphia, Pa.....	Beach Haven, N. J.
48	Fsh.	6	20	John Anderson.....	do.....	Bayhead, N. J.
49	Pas.	3	250	O. J. Cullom.....	Portland, Oreg.....	Kelso, Wash.
50	Fsh.	6	20	John Anderson.....	Philadelphia, Pa.....	Bayhead, N. J.
51	Pas.	2	20	Morris Fuld.....	New York, N. Y.....	417 East Fifty-second Street.
52	Tow.	2	50	Bowers Southern Dredging Co. (Tex.).....	Galveston, Tex.....	
53	Fsh.	3	28	Paul Rellly.....	Boothbay, Me.....	Bristol, Me.
54	Fsh.	6	36	William Harting.....	Gloucester, Mass.....	21 Harrison Avenue.
55	Pas.	2	40	Chas. J. Kiefer.....	New York, N. Y.....	1786 First Avenue.
56	Pas.	1	12	Annanlah G. Wilbert.....	Philadelphia, Pa.....	Forked River, N. J.
57	Fsh.	6	16	Mrs. Sophie K. Desporte.....	Gulfport, Miss.....	Biloxi, Miss.
58	Frt.	2	25	Jos. Messnia.....	Apalachicola, Fla.....	
59	Frt.	2	24	Preston Lowe.....	Crisfield, Md.....	Tylerton, Md.
60	Pas.	1	16	E. L. Hetrick.....	Seattle, Wash.....	Port Blakely, Wash.
61	Fsh.	12	100	Antone S. Sears.....	Gloucester, Mass.....	16 Silva Court.
62	Fsh.	15	60	Manuel J. Goulart.....	do.....	9 Friend Street.
63	Fer.	1	150	Samuel Hill.....	Portland, Oreg.....	Maryhill, Wash.
64	Frt.	4	55	Clara Goss.....	Unalaska, Alaska.....	
65	Pas.	1	40	William F. Marcley.....	New York, N. Y.....	Babylon, N. Y.
66	Fsh.	2	32	Harry Douglas.....	Seattle, Wash.....	2409 Dearborn Street.
67	Fsh.	2	65	George Mathisen.....	do.....	209 Sixth Avenue N.
68	Fsh.	2	12	Fred Bahovec.....	Wrangell, Alaska.....	
69	Frt.	3	27	Abel Adam.....	New Orleans, La.....	Cut Off, La.
70	Fsh.	1	16	Martin Nelson.....	Seattle, Wash.....	7723 Twenty-third Avenue.
71	Oys.	4	24	William H. Pierce.....	Philadelphia, Pa.....	Dorchester, N. J.
72	Fsh.	4	75	Olof M. Roald.....	Seattle, Wash.....	3224 West Seventieth Street.

\* Formerly (a) ga. s. Evelyn.  
 (b) U. S. Eng. Mary Lilly.

Line No.	Official No.	Signal letters	Rlg	Name of vessel	Tonnage		Register dimensions			When built	Where built
					Gross	Net	Length	Breadth	Depth		
					Feet			Feet			
1	222885		Ga. s.	Excella.....	9	6	38.0	10.6	3.9	1919	Unalakleet, Alaska.....
2	202468		Ga. s.	Excellent.....	14	10	52.0	18.9	4.2	1905	Bridgetown, Va.....
3	203768		Ga. s.	Excelsior.....	9	8	38.0	13.3	3.6	1906	Patchogue, N. Y.....
4	209645		Ga. s.	Excursion.....	46	31	65.0	14.7	6.5	1912	Astoria, Oreg.....
5	211118		Ga. s.	Exhibit.....	19	13	38.3	12.8	4.8	1913	Seattle, Wash.....
6	200749		Ga. s.	Expansion.....	175	113	104.6	24.6	8.2	1904	Oakland, Calif.....
7	208042		Ga. w.	Expansion.....	91	91	122.3	23.5	3.6	1910	Bismarck, N. Dak.....
8	201916		Ga. s.	Experiment.....	11	8	39.7	10.1	4.2	1905	Mount Pleasant, S. C.....
9	218191		Ga. s.	Explora.....	10	8	37.3	9.3	4.5	1913	Seattle, Wash.....
10	215060		Ga. s.	Explorer.....	37	31	53.6	15.3	6.4	1917	Tacoma, Wash.....
11	223536		Ga. s.	Explorer.....	78	53	104.6	14.7	7.9	1918	Camden, N. J.....
12	204143		Ga. s.	Express.....	11	6	43.5	10.3	3.5	1907	Marshfield, Oreg.....
13	214078		Ga. s.	Express.....	7	6	32.6	9.5	4.1	1908	Green Bay, Wis.....
14	218530		Ga. s.	Express.....	8	6	39.3	9.1	4.2	1897	New York, N. Y.....
15	221185		Ga. s.	Extra Dry.....	8	6	33.5	9.5	3.0	1907	Cape May, N. J.....
16	221774		Ga. s.	F.....	7	6	32.4	10.8	3.6	1921	Lavallette, N. J.....
17	202548		Ga. s.	F. Dierssen.....	14	13	36.4	11.2	3.6	1905	Manitowoc, Wis.....
18	214619		Ga. s.	F. Hunter.....	16	11	39.4	10.8	4.5	1916	Sturgeon Bay, Wis.....
19	220073		Ol. s.	F. A. Daly.....	22	7	51.0	14.1	4.9	1920	Vancouver, Wash.....
20	222495		Ga. w.	F. B. Potts.....	25	17	55.2	13.2	2.6	1921	Clarington, Ohio.....
21	213504		Ol. s.	F. B. Rogers.....	25	23	47.2	14.6	5.8	1915	Trenton, N. J.....
22	219794		Ga. s.	F. C. Barnes.....	52	35	60.8	16.2	7.5	1920	Tacoma, Wash.....
23	215081		Ga. s.	F. C. Hergert.....	26	21	55.8	12.3	5.8	1917	Seattle, Wash.....
24	213074		Ga. s.	F. C. Stender.....	11	9	31.0	11.0	3.8	1915	Providence, R. I.....
25	223533		Ga. s.	F. D. Crockett.....	28	16	55.8	15.7	4.6	1924	Seaford, Va.....
26	121062		Ga. s.	F. H. Lake.....	15	11	47.8	14.2	3.5	1897	Crittenden, Va.....
27	216363		Ol. s.	F. H. Marvin.....	274	195	106.0	30.2	8.0	1918	Everett, Wash.....
28	225347		Ga. w.	F. H. SHEPARD.....	26	16	50.0	11.2	2.5	1926	Memphis, Tenn.....
29	8822		Ga. s.	F. J. Baker.....	14	12	42.0	16.2	3.1	1872	Port Jefferson, N. Y.....
30	203051		Ol. s.	F. J. Purdy.....	28	15	50.5	16.0	6.6	1906	Portland, Me.....
31	121103		Ga. s.	F. L. Godman.....	13	12	43.5	14.0	3.8	1899	Crisfield, Md.....
32	224962		Ga. s.	F. L. Stevens.....	43	34	61.2	10.3	5.4	1925	Hudson, Md.....
33	222974		Ga. w.	F. S. W.....	12	12	59.6	11.8	2.2	1923	Clarington, Ohio.....
34	210049		Ga. w.	F. T. Nicholls.....	21	13	65.0	15.0	3.0	1912	New Orleans, La.....
35	120583		Ga. s.	F. W. Gordon.....	15	9	41.5	15.7	4.3	1884	Bay Shore, N. Y.....
36	224890		Ol. s.	F. W. Mulkey.....	18	11	51.6	13.7	5.4	1925	Astoria, Oreg.....
37	120803		Ga. s.	F. W. Rogers.....	9	6	29.4	11.5	5.6	1892	Vinal Haven, Me.....
38	201573		Ga. w.	F. & J.....	27	12	58.6	15.0	3.2	1904	Grand Isle, La.....
39	219577	LVNM	Ol. s.	Fabia.....	248	108	131.6	25.0	13.4	1920	East Boothbay, Me.....
40	222940		Ga. s.	Fairbanks.....	62	42	59.5	18.5	8.6	1923	Friday Harbor, Wash.....
41	215540		Ga. s.	Fairbanks Morse.....	11	7	47.7	11.8	4.3	1917	East Machias, Me.....
42	121069		Ol. s.	Fairfield.....	46	25	60.6	17.5	7.9	1898	Tacoma, Wash.....
43	207455		Ol. s.	Fairfield.....	27	18	56.2	14.5	4.7	1910	Jacksonville, Fla.....
44	221252		Ol. s.	Fairfield.....	54	36	55.0	26.0	6.7	1921	do.....
45	219761		Ga. s.	Fairway.....	27	19	50.5	13.4	6.4	1920	Poulsbo, Wash.....
46	219807		Ga. s.	Fairyland.....	42	18	63.0	15.2	7.1	1920	Los Angeles, Calif.....
47	209611		Ga. s.	Fairy Queen.....	20	10	53.6	18.0	3.7	1912	Biloxi, Miss.....
48	208693		Ga. w.	Fairy Belle.....	9	9	50.0	12.0	2.6	1911	Terre Haute, Ind.....
49	221711		Ga. s.	Fairy Isle.....	9	8	37.2	10.0	3.7	1921	Naubinway, Mich.....
50	222217		Ga. s.	Faith.....	10	7	34.6	10.3	4.8	1922	Seattle, Wash.....
51	216503		Ga. s.	Faithful.....	8	7	32.6	8.8	4.8	1918	do.....
52	225331		Ol. s.	Faithful.....	54	37	59.0	15.0	7.2	1925	Two Rivers, Wis.....
53	120244		Ga. s.	Falcon.....	21	13	48.5	16.4	4.6	1876	Mauricetown, N. J.....
54	120352		Ga. s.	Falcon.....	15	10	47.4	13.0	3.5	1878	Chicago, Ill.....
55	121227		Ol. s.	Falcon.....	40	25	60.0	17.0	6.5	1902	Tacoma, Wash.....
56	121249		Ga. s.	Falcon.....	28	25	58.5	16.3	6.0	1902	Biloxi, Miss.....
57	207533		Ga. s.	Falcon.....	15	10	39.0	12.7	4.5	1910	Tacoma, Wash.....
58	208475		Ga. s.	Falcon.....	40	13	68.6	14.7	5.9	1911	San Francisco, Calif.....
59	209161		Ga. s.	Falcon.....	7	6	26.5	9.6	3.7	1911	Racine, Wis.....
60	216360		Ga. s.	Falcon.....	10	8	38.4	9.0	4.4	1918	Shaw Island, Wash.....
61	225560		Ol. s.	Falcon.....	17	13	38.6	11.6	6.2	1926	Tacoma, Wash.....
62	213854		Ga. s.	Falcon II.....	17	11	54.3	20.4	2.8	1915	Holly Hill, Fla.....
63	223805		Ol. s.	Falmouth.....	124	64	94.6	24.4	13.1	1924	Essex, Mass.....
64	121180		Ol. s.	Famous.....	41	28	57.5	16.0	5.7	1901	La Conner, Wash.....
65	211349		Ga. s.	Famous.....	14	9	34.0	11.5	3.6	1913	Seattle, Wash.....
66	120443		Ga. s.	Fannie.....	8	7	33.0	12.3	3.0	1881	Patchogue, N. Y.....
67	120485		Ga. s.	Fannie.....	7	6	31.0	13.5	3.3	1880	Islip, N. Y.....
68	208431		Ga. s.	Fannie.....	13	12	40.3	10.6	7.5	1910	Harrisburg, Tex.....
69	218856		Ga. s.	Fannie.....	8	8	40.8	8.1	3.3	1901	Grafton, Ill.....
70	224484		Ol. s.	Fannie.....	57	46	75.4	16.9	7.8	1925	Essex, Mass.....
71	120701		Ol. s.	Fannie D.....	12	11	41.0	12.6	3.6	1887	Wallisville, Tex.....
72	213979		Ga. s.	Fannie E.....	12	10	38.1	12.3	4.3	1916	Greenwich Piers, N. J.....
73	121264		Ga. s.	Fannie H.....	11	7	43.0	10.0	4.1	1903	Havre de Grace, Md.....

<sup>1</sup> Formerly U. S. Navy subchaser 420.<sup>2</sup> Formerly ga. s. Alice H. H. Reeder.<sup>3</sup> Formerly ga. s. Harvester King.<sup>4</sup> Formerly ga. s. Eliza Rhodes.

Line No.	Service	Crew	Horse-power	Name of owner	Home port	Address of owner
1	Frt.	2	6	Simon Sagoonick	Nome, Alaska	Shaktolik, Alaska.
2	Oys.	1	10	Samuel Collins	Cape Charles, Va	
3	Frt.	1	25	Samuel Starkins	Bridgeport, Conn	Greenwich, Conn.
4	Fsh.	4	65	Libby, McNeill & Libby (Me.)	San Francisco, Calif.	Merchants Exchange Build- ing.
5	Fsh.	5	20	George T. Myers	Juneau, Alaska	Chatham, Alaska.
6	Frt.	13	100	Libby, McNeill & Libby	San Francisco, Calif.	Merchants Exchange Build- ing.
7	Frt.	9	60	Benton Packet Co. (N. Dak.)	Pembina, N. Dak.	Bismarck, N. Dak.
8	Frt.	2	24	William H. Milkell	Charleston, S. C.	R. F. D. No. 1.
9	Fsh.	1	16	Edward F. Wiese	Seattle, Wash.	1610 Belmont Avenue.
10	Fsh.	8	40	Thomas Miller	Los Angeles, Calif.	San Pedro, Calif.
11	Frt.	6	660	H. Alberto	Tampa, Fla.	110 Glüchrist Avenue.
12	Frt.	1	35	C. H. Woodard	Marshfield, Ore.	Summer, Ore.
13	Tow.	2	30	Herman A. Grelling	Milwaukee, Wis.	Green Bay, Wis.
14	Pas.	1	8	Nils Felstad	New York, N. Y.	Clason Point Park, N. Y.
15	Fsh.	1	24	Charles P. Smith	Philadelphia, Pa.	Atlantic City, N. J.
16	Fsh.	6	18	Harry May	do	Seaside Park, N. J.
17	Frt.	2	45	Great Lakes Dredge & Dock Co. (N. J.)	Milwaukee, Wis.	216 West Water Street.
18	Fsh.	5	28	Charles J. Hagen	Marquette, Mich.	St. Ignace, Mich.
19	Ten.	2	75	Alaska-Portland Packers Association (Oreg.)	Portland, Oreg.	1105 Yeon Building.
20	Tow.	1	25	F. B. Potts	Pittsburgh, Pa.	Wheeling, W. Va.
21	Tow.	3	50	Geo. W. Rogers Contracting Corporation (N. Y.)	New York, N. Y.	29 Broadway.
22	Fsh.	7	85	F. C. Barnes Co. (Oreg.)	Wrangell, Alaska	Lake Bay, Alaska.
23	Fsh.	8	30	E. E. Driscoll	Seattle, Wash.	3217 West Sixty-second Street.
24	Frt.	2	27	Frank C. Stender	Providence, R. I.	86 Weybosset Street.
25	Frt.	2	24	F. D. Crockett	Newport News, Va	Seaford, Va.
26	Frt.	2	35	G. W. Dixon	Norfolk, Va.	Eclipse, Va.
27	Frt.	14	175	Merchants Transportation Co. (Wash.)	Tacoma, Wash.	801 South Stevens Street.
28	Pas.	2	45	I. L. Shepard	Memphis, Tenn.	Dyersburg, Tenn.
29	Pas.	2	24	Albert P. Likley	Albany, N. Y.	Poughkeepsie, N. Y.
30	Tow.	4	175	Grymes Engineering Co. (N. J.)	New York, N. Y.	17 Battery Place.
31	Fsh.	2	18	F. Y. Legare	Charleston, S. C.	Mullet Hall, S. C.
32	Frt.	3	48	Howard B. Tolley	Cambridge, Md.	301 Willis Street.
33	Frt.	2	27	John J. Rea	Cincinnati, Ohio.	Clarington, Ohio.
34	Frt.	3	35	Interstate Wholesale Grocers (La.)	New Orleans, La.	426 South Peters Street.
35	Oys.	2	36	H. E. Mills	Newport News, Va.	Hampton, Va.
36	Msc.	2	110	Commission of Public Docks.	Portland, Oreg.	Foot Stark Street.
37	Frt.	1	10	W. F. Butler	Rockland, Me.	Rockland post office.
38	Frt.	6	20	William Vanderbrook	New Orleans, La.	612 Seventh Street.
39	Fsh.	21	360	John Chisholm Vessels Co. (Mass.)	Gloucester, Mass.	35 Wharf Street.
40	Frt.	3	100	I. D. Nordyke	Seattle, Wash.	Friday Harbor, Wash.
41	Frt.	1	30	Wyman Canning Co.	Machias, Me.	Milbridge, Me.
42	Tow.	5	200	Tacoma Tug & Barge Co. (Wash.)	Tacoma, Wash.	228 Broadway.
43	Tow.	2	90	Clyde Newton	Miami, Fla.	Little River, Fla.
44	Fer.	3	60	Arlington Ferry & Land Co. (Fla.)	Jacksonville, Fla.	Arlington, Fla.
45	Frt.	1	40	N. J. Mathison	Seattle, Wash.	6039 Fourth Avenue NW.
46	Fsh.	8	85	Klemento Zar	Los Angeles, Calif.	San Pedro, Calif.
47	Fsh.	4	24	B. C. Sellier	Gulfport, Miss.	De Lisle, Miss.
48	Pas.	1	20	E. L. Porter	Memphis, Tenn.	Marianna, Ark.
49	Fsh.	1	39	Frank L. King	Marquette, Mich.	Mackinac Island, Mich.
50	Fsh.	3	16	Carl Sather	Seattle, Wash.	812 North Forty-ninth Street.
51	Fsh.	2	16	E. H. Frederickson	do	c/o 102 G. T. Dock.
52	Fsh.	4	100	Henry Lafond	Milwaukee, Wis.	Two Rivers, Wis.
53	Oys.	2	28	Leonard F. Tyler	New Haven, Conn.	Branford, Conn.
54	Pas.	3	18	John L. Collier	Key West, Fla.	Marco, Fla.
55	Tow.	5	165	Tacoma Tug & Barge Co. (Wash.)	Tacoma, Wash.	228 Broadway.
56	Msc.	2	120	Cesard Lombardo	New York, N. Y.	16 Luqueer Street (B.).
57	Fsh.	7	20	Fred Grant	Juneau, Alaska	Hydaburg, Alaska.
58	Fsh.	2	75	Alaska Packers Association (Calif.)	San Francisco, Calif.	111 California Street.
59	Msc.	2	15	Lee Hughes	Cincinnati, Ohio.	Bristol Hotel.
60	Fsh.	2	15	Alaska Sanitary Packing Co. (Wash.)	Seattle, Wash.	Colman Building.
61	Fsh.	4	30	Ingvald M. Jacobson	Tacoma, Wash.	4838 Park Avenue.
62	Frt.	1	32	E. P. Porcher	St. Augustine, Fla.	Cocoa, Fla.
63	Fsh.	23	90	United Fisheries Co. (Mass.)	Gloucester, Mass.	286 Main Street.
64	Tow.	3	125	Nolte Bros. Towing Co. (Wash.)	Seattle, Wash.	Bellingham, Wash.
65	Fsh.	2	12	Hidden Inlet Canning Co. (Alaska)	Juneau, Alaska	Hood Bay, Alaska.
66	Fsh.	1	25	Adrian Van Essendelft	New York, N. Y.	West Sayville, N. Y.
67	Fsh.	1	14	John Johnson	do	Bay Shore, N. Y.
68	Tow.	1	28	Union Sulphur Co. (La.)	New Orleans, La.	Sulphur, La.
69	Pas.	1	24	Charles Kram	St. Louis, Mo.	1307 Biddle Street.
70	Frt.	4	100	Fannie Powell	Boston, Mass.	Chelsea, Mass.
71	Tow.	2	60	R. W. Albright	Houston, Tex.	Harrisburg, Tex.
72	Fsh.	1	40	Gustav A. Peterson	Philadelphia, Pa.	Wildwood, N. J.
73	Msc.	1	75	Union Shipbuilding Co. (Pa.)	Baltimore Md.	Fairfield, Md.

\* Formerly Ga. s. P. H. Doyen.

Line No.	Official No.	Signal letters	Rig	Name of vessel	Tonnage		Register dimensions			When built	Where built
					Gross	Net	Length	Breadth	Depth		
					Feet						
					Length	Breadth	Depth				
1	217285		Ga. s.	Fannie J.	13	9	39.0	13.4	4.0	1918	Wrangell, Alaska
2	121177		Ga. s.	Fannie L.	7	7	27.5	11.0	5.9	1901	Bremen, Me.
3	222975		Ol. s.	Fannie S.	29	16	58.0	15.8	5.9	1923	Rockport, Mass.
4	121027		Ga. s.	Fannie W.	8	7	34.0	10.0	3.9	1896	Patchogue, N. Y.
5	203359		Ga. s.	Fannie W.	28	19	58.7	18.6	5.2	1906	Greenport, N. Y.
6	224116		Ga. s.	Fannie S. L.	9	7	34.8	10.5	2.4	1924	Chauvin, La.
7	121258		Ga. s.	Fannie Belle	33	19	57.4	17.5	7.0	1903	East Boothbay, Me.
8	222480		Ga. s.	Fannie May	9	6	39.6	13.3	3.0	1920	Alexandria, Va.
9	121056		Ga. s.	Fannie Myers	35	21	57.0	10.0	5.2	1897	Dorchester, N. J.
10	214091		Ga. s.	Fannie Parnell	26	11	50.7	14.4	6.2	1916	Friendship, Me.
11	217634		Ga. s.	Fannie Powell	47	31	70.0	16.5	7.0	1919	do
12	120603		Ga. s.	Fannie E. Hayward	21	17	60.0	16.8	4.7	1883	Solomons Island, Md.
13	120667		Ga. s.	Fanny Fern	8	7	39.0	12.0	3.0	1884	Brookhaven, N. Y.
14	120016		Ga. s.	Fanny Reed	21	20	48.8	16.3	5.4	1872	Kennebunk, Me.
15	150945		Ga. s.	Fantana	27	16	58.7	11.0	5.0	1902	Boston, Mass.
16	207474		Ga. s.	Fantie	22	15	57.0	12.9	4.5	1905	New Orleans, La.
17	120998		Ga. s.	Farmer	6	5	28.9	12.8	3.3	1895	Patchogue, N. Y.
18	201784		Ga. s.	Far Niente	14	9	43.4	10.0	3.8	1905	Seattle, Wash.
19	121073		Ga. s.	Farragut	13	9	43.5	12.0	4.4	1898	Boston, Mass.
20	224684		Ol. s.	Farwest	55	37	60.9	17.1	8.5	1925	Seattle, Wash.
21	121237		Ga. s.	Fashion	13	13	45.7	10.6	4.0	1902	St. Joseph, Mich.
22	220768		Ga. s.	Fashion	11	8	37.5	10.4	4.0	1920	Olympia, Wash.
23	120853		Ga. s.	Fauna	9	8	30.4	12.9	4.8	1882	South Brooklyn, N. Y.
24	206790		Ga. s.	Favoretta	10	9	41.0	9.3	4.0	1909	Bayonne, N. J.
25	120663		Ga. s.	Favorite	39	27	59.0	15.0	6.0	1886	Astoria, Ore.
26	120734		Ga. s.	Favorite	10	7	33.0	12.5	4.2	1888	Seabright, N. J.
27	120921		Ga. s.	Favorite	46	43	68.9	19.2	8.8	1892	East Boothbay, Me.
28	203914		Ga. s.	Favorite	11	7	39.0	9.5	2.4	1907	Coupeville, Wash.
29	206595		Ga. s.	Favorite	9	8	33.7	11.0	5.3	1909	Cleveland, Ohio.
30	212303		Ga. s.	Favorite	19	13	57.6	15.6	4.4	1914	Chicago, Ill.
31	220175		Ga. s.	Favorite	31	27	51.2	15.4	5.5	1920	Sturgeon Bay, Wis.
32	220234		Ga. s.	Favorite	42	28	56.5	15.2	6.8	1920	Tacoma, Wash.
33	221927		Ga. s.	Favorite	13	8	50.4	10.2	3.8	1922	Marshfield, Ore.
34	120774		Ga. s.	Fawn	13	12	45.8	15.0	2.8	1889	Baypoint, Fla.
35	207295		Ol. s.	Fawn	17	11	41.0	13.3	4.9	1910	Burton, Wash.
36	208792		Ga. s.	Fawn	7	6	32.6	9.2	4.3	1906	West De Pere, Wis.
37	208877		Ga. s.	Fawn	8	5	31.7	9.4	3.5	1911	Bellingham, Wash.
38	216552		Ga. w.	Fawn	32	32	64.1	17.5	3.1	1918	Williston, N. Dak.
39	221488		Ga. w.	Fawn	24	17	65.3	17.5	3.1	1921	Elk Point, S. Dak.
40	207510		Ol. s.	Fay	12	8	48.0	11.9	4.0	1910	Cove, Tex.
41	209396		Ga. s.	Fay	6	5	43.3	11.0	3.0	1891	Jones Creek, Md.
42	213447		Ga. s.	Fay	10	9	30.0	8.8	3.6	1914	Sturgeon Bny, Wis.
43	216197		Ga. s.	Fay	9	7	31.5	8.6	4.3	1908	Seattle, Wash.
44	224036		Ol. s.	Fay	31	13	49.5	14.0	4.8	1924	Monroe, La.
45	222371		Ga. s.	Fay G	11	7	32.0	13.4	4.7	1922	West Sayville, N. Y.
46	224912		Ol. s.	Faybelle	16	5	41.8	12.1	5.9	1925	Portland, Ore.
47	200727		Ol. s.	Fearless	15	10	50.8	11.9	3.0	1904	South Bend, Wash.
48	210192		Ga. s.	Fearless	62	42	66.7	17.4	6.2	1912	Decatur, Wash.
49	225401		Ol. s.	Fearless	47	24	57.2	16.9	7.4	1926	Tacoma, Wash.
50	215682		Ga. s.	Feather Queen	25	16	48.1	16.2	3.2	1917	Broderick, Calif.
51	221533		Ga. s.	Federal No. 15	27	18	45.0	14.0	7.4	1921	Long Island City, N. Y.
52	215187		Ga. s.	Fenwick	33	27	56.3	14.5	5.8	1917	Seattle, Wash.
53	218096		Ga. s.	Fern	9	5	29.4	10.6	4.0	1917	West Haven, Conn.
54	223546		Ga. s.	Fern	10	7	34.2	10.0	4.5	1923	Petersburg, Alaska
55	225742		Ga. s.	Fern L. (composite)	7	5	33.2	9.0	2.6	1919	South Baltimore, Md.
56	214702		Ga. s.	Ferol	29	27	51.0	10.5	5.2	1914	Alton, Ill.
57	208626		Ga. s.	Ferro	11	8	34.0	9.3	3.0	1911	Cedarville, Mich.
58	221432		Ga. w.	Ferro	18	18	62.4	19.6	2.6	1916	Wheeler, S. Dak.
59	120620		Ga. s.	Fidelity	56	35	64.0	23.0	5.0	1885	San Francisco, Calif.
60	222238		Ga. s.	Fidelity	40	21	60.1	15.2	7.1	1920	Los Angeles, Calif.
61	224811		Ol. s.	Fidelity	42	29	59.3	16.3	7.5	1925	Gig Harbor, Wash.
62	221946		Ol. s.	Fidus	48	33	104.3	14.9	8.3	1917	Bayonne, N. J.
63	205111		Ga. s.	Fighting Bob	15	10	52.6	14.7	4.0	1908	Oakland, Calif.
64	210957		Ga. s.	Finette Bornhurst	17	15	48.0	17.6	4.8	1913	Dividing Creek, N. J.
65	218132		Ga. s.	Finland	8	6	30.2	9.6	4.5	1919	Seattle, Wash.
66	225372		Ol. s.	Flore and Marino	22	15	49.5	13.3	5.5	1926	Winthrop, Mass.
67	214168		Ga. w.	Firwood	33	30	53.5	12.0	2.8	1916	Gurland, Ark.
68	200581		Ol. s.	Fish	11	9	39.7	11.0	4.2	1903	Empire City, Ore.
69	206273		Ga. s.	Fisher	9	7	29.4	8.5	2.8	1905	Oconto, Wis.
70	208126		Ga. s.	Fisher	9	8	37.2	9.7	3.8	1910	Ketchikan, Alaska
71	221615		Ga. s.	Fisherman	57	28	72.9	22.2	5.6	1921	Crittenden, Va.

<sup>1</sup> Formerly ga. s. {  
 {a Pharamond.  
 {b Marie M.

<sup>2</sup> Formerly U. S. C. G. No. 1564.

Line No.	Service	Crew	Horse-power	Name of owner	Home port	Address of owner
1	Fsh.	4	20	William Jackson	Wrangell, Alaska	
2	Frt.	1	10	J. H. Brown	Portland, Me.	
3	Fsh.	4	70	James W. McGray	Boston, Mass.	Malden, Mass.
4	Oys.	2	12	Smith Sprague	New York, N. Y.	Inwood, Long Island.
5	Frt.	1	45	Greenport Oyster Co. (N. Y.)	do.	Glenwood Landing, Staten Island, N. Y.
6	Fsh.	2	18	Narcisse Laperouse	New Orleans, La.	Chauvin, La.
7	Fsh.	8	36	Charles H. Thompson	Portland, Me.	Cape Porpoise, Me.
8	Frt.	2	27	Frank Dixon	Alexandria, Va.	Alexandria, Va.
9	Frt.	4	25	James Frank Tongue	Annapolls, Md.	Solomons, Md.
10	Fsh.	5	57	Patrick Mullin	Boston, Mass.	206 West Ninth Street
11	Fsh.	2	60	Benjamin Favazzia	do.	9 Quincey Court.
12	Frt.	3	20	Josiah C. Armiger	Baltimore, Md.	123 Market Place.
13	Misc.	1	10	William J. Still	New York, N. Y.	Patchogue, N. Y.
14	Frt.	3	22	J. F. Lavarne	Seattle, Wash.	
15	Frt.	2	100	John H. Gose	Washington, D. C.	927 Fifteenth Street NW.
16	Pas.	2	40	Wm. P. Kennedy	Gulfport, Miss.	Bayonne, N. J.
17	Misc.	2	12	Stanley B. Downs	New York, N. Y.	Greenport, N. Y.
18	Misc.	3	20	Olaf Tenfjord	Petersburg, Alaska	Petersburg, Alaska.
19	Pas.	3	60	Frank Ross	New York, N. Y.	530 West Fortieth Street.
20	Fsh.	8	100	Farwest Marine Corporation (Wash.)	Seattle, Wash.	Marion Building.
21	Pas.	1	20	N. L. Lowman	Los Angeles, Calif.	Wilmington, Calif.
22	Tow.	1	30	Carl E. Lundquist	Seattle, Wash.	Shelton, Wash.
23	Pas.	1	12	Amasa S. Johnson	Providence, R. I.	Narragansett, R. I.
24	Pas.	1	28	Frank J. Hasert	New York, N. Y.	Bayonne, N. J.
25	Tow.	2	90	Tacoma Tug & Barge Co. (Wash.)	Tacoma, Wash.	Terminal Dock.
26	Frt.	2	75	Carl Danielson	New York, N. Y.	Great Kills, N. Y.
27	Fsh.	8	36	Bay Fisheries Co. (Fla.)	Pensacola, Fla.	St. Andrew, Fla.
28	Tow.	1	20	Gilkey Bros. Towing Co. (Wash.)	Seattle, Wash.	Anacortes, Wash.
29	Misc.	1	20	City of Cleveland	Cleveland, Ohio	City Hall.
30	Pas.	3	120	Arthur Olson	Chicago, Ill.	3745 Seminary Avenue.
31	Frt.	4	40	Otto A. Abel	Milwaukee, Wis.	Wausau, Wis.
32	Fsh.	7	50	Marion Covich	Seattle, Wash.	4008 Seventeenth Avenue SW.
33	Pas.	1	30	C. H. Woodard	Marshfield, Oreg.	Sumner, Oreg.
34	Frt.	1	12	Nick Broxson	Pensacola, Fla.	Biloxi, Miss.
35	Frt.	2	75	Tacoma Tug & Barge Co. (Wash.)	Tacoma, Wash.	228 Broadway.
36	Pas.	2	20	Wm. T. Hamlin	Chicago, Ill.	4328 Castello Avenue.
37	Pas.	1	20	Martin Backen	Seattle, Wash.	Bellingham, Wash.
38	Fer.	2	3	Leonard Hagen	Pembina, N. Dak.	Sanish, N. Dak.
39	Fer.	1	36	Arthur W. Aulick	do.	Verdel, Nebr.
40	Ten.	1	60	Atlantic, Gulf & Pacific Co. (N. Y.)	New York, N. Y.	15 Park Row.
41	Frt.	1	16	Hall N. Miles	Crisfield, Md.	Marion, Md.
42	Fsh.	1	15	Clifford G. Wenniger	Milwaukee, Wis.	Algoma, Wis.
43	Tow.	2	6	John B. Lanterman	Juneau, Alaska	Petersburg, Alaska.
44	Tow.	6	85	Stovall Navigation Co. (La.)	New Orleans, La.	Monroe, La.
45	Fsh.	3	40	John Griek	New York, N. Y.	320 East Taylor Street.
46	Fsh.	3	30	Fairbanks Morse & Co. (Ill.)	Portland, Oreg.	Raymond, Wash.
47	Tow.	1	65	Standard Tow Boat Co. (Wash.)	Seattle, Wash.	Port Roberts, Wash.
48	Frt.	1	80	George & Barker Salmon Packing Co. (Wash.)	do.	
49	Tow.	2	125	Tacoma Tug & Barge Co. (Wash.)	Tacoma, Wash.	Terminal Block.
50	Frt.	1	25	Alexander F. Johnston	San Francisco, Calif.	Sacramento, Calif.
51	Tow.	2	75	Federal Shipbuilding Co. (N. J.)	Newark, N. J.	Kearny, N. J.
52	Fsh.	7	40	Astoria & Puget Sound Canning Co. (Wash.)	Seattle, Wash.	South Bellingham, Wash.
53	Fsh.	4	40	Harry Brettman	New York, N. Y.	625 Second Avenue.
54	Fsh.	3	27	John Lowell	Juneau, Alaska	
55	Pas.	1	20	Tracy Grosvenor	Grand Haven, Mich.	North Manitow Island, Mich.
56	Pt.	1	60	Department of Conservation of Louisiana	New Orleans, La.	New Court Building.
57	Fsh.	2	30	Charles F. Bulton	Marquette, Mich.	407 East Michigan Street.
58	Fer.	1	15	H. A. McGhee	Pembina, N. Dak.	Geddes, S. Dak.
59	Frt.	1	20	Elline C. Jensen	San Francisco, Calif.	2713 Twenty-second Street.
60	Fsh.	8	60	Frank Barcott	Los Angeles, Calif.	San Pedro, Calif.
61	Fsh.	8	75	M. Katich	Tacoma, Wash.	Gig Harbor, Wash.
62	Pas.	5	150	Thomas L. Schmeelk	New York, N. Y.	18 Durland Place (B.).
63	Pas.	1	51	Roy J. Osborn	San Francisco, Calif.	Oakland, Calif.
64	Oys.	4	35	August Bornhurst	Philadelphia, Pa.	Port Norris, N. J.
65	Fsh.	7	12	Herman Kumaala	Seattle, Wash.	305 First Avenue W.
66	Fsh.	5	50	Charles Marino	Boston, Mass.	21 Moon Street.
67	Tow.	2	35	Chess & Wymond Co. (Ky.)	Louisville, Ky.	Fifth and Avery Streets.
68	Tow.	1	35	Lester & Monohan (Wash.)	Seattle, Wash.	Colman Dock.
69	Fsh.	3	8	Otho Johnson	Milwaukee, Wis.	Oconto, Wis.
70	Fsh.	1	10	Ira Linville	Ketchikan, Alaska	
71	Frt.	3	100	Rufus L. Miles	Norfolk, Va.	827 Fairfax Avenue.

<sup>a</sup> U. S. Navy subchaser 101.  
<sup>b</sup> Formerly ga. s. Fldus.  
<sup>c</sup> British ga. s. Fldus.

Line No.	Official No.	Signal letters	Rig	Name of vessel	Tonnage		Register dimensions			When built	Where built
					Gross	Net	Length	Breadth	Depth		
							Feet	Feet	Feet		
1	222976		Ga. s.	Fisher No. 1	9	6	38.3	9.0	3.7		Unknown
2	207613		Ga. s.	Fisher Boy	18	14	41.6	12.4	5.2	1910	Docketon, Wash.
3	212339		Ga. s.	Fisher Maid	10	10	32.5	8.4	3.0	1913	Northport, Mich.
4	208316		Ga. s.	Fishhawk	60	22	75.0	17.0	8.4	1911	Seattle, Wash.
5	121201		Ga. s.	Fish Hawk	11	11	45.0	12.8	3.0	1901	Morhead City, N. C.
6	208368		Ga. s.	Fish Hawk	13	9	49.0	12.6	3.1	1911	Saxis, Va.
7	212685		Ga. s.	Fish Hawk	40	17	70.8	13.7	6.9	1914	Quincy, Mass.
8	222651		Ga. s.	Fish Hawk	25	16	55.4	15.3	4.8	1922	Amburg, Va.
9	225675		Ga. s.	Fish Hawk	9	7	37.9	10.9	3.7	1926	Bowers, Del.
10	220439		Ga. s.	Fish Hound	7	5	33.0	9.2	4.4	1920	Seattle, Wash.
11	76886		Ga. s.	Fitzgerald	10	9	38.6	14.2	3.7	1890	Atlantic City, N. J.
12	225332		Ga. s.	Five Boys	18	10	40.3	14.4	4.5	1924	Brunswick, Ga.
13	200842		Ga. s.	Five Sisters	14	5	55.0	16.6	4.5	1904	Sandy Bottom, Va.
14	213850		Ga. s.	Five Sisters	10	8	38.7	13.6	3.7	1916	Palmer, Md.
15	207395		Ga. s.	Flamingo	19	13	45.0	13.0	4.7	1910	Ballard, Wash.
16	223220		Ol. s.	Flapper	11	7	32.9	11.8	4.4	1923	Brunswick, Ga.
17	216351		Ga. s.	Flash Light	11	7	34.4	8.6	4.0	1918	Harrisburg, Tex.
18	214207		Ga. w.	Flatrock	7	5	41.0	10.0	2.8	1916	Charleston, W. Va.
19	216297		Ga. s.	Flattery	12	10	35.9	10.7	5.5	1918	Tacoma, Wash.
20	121231		Ga. s.	Flavilla	66	36	76.4	21.3	9.2	1902	East Boothbay, Me.
21	121207		Ga. s.	Fleetwing	7	7	38.0	11.7	2.6	1890	Havre de Grace, Md.
22	223367		Ga. s.	Fleet Wing II	12	8	40.9	12.5	3.2	1923	do
23	120875		Ga. s.	Fleetwood	24	21	50.4	17.0	5.5	1891	Marco, Fla.
24	205216		Ga. s.	Fleetwood	14	10	40.0	11.0	4.4	1908	Port Blakely, Wash.
25	213772		Ga. s.	Fleetwood	72	68	81.0	17.2	4.0	1915	Portland, Ore.
26	216048		Ga. w.	Flesher No. 1	9	7	46.8	11.3	2.3	1918	Mount Vernon, Ind.
27	202906		Ga. s.	Fleur-de-lis	15	13	36.2	14.3	5.2	1906	New Haven, Conn.
28	120840		Ga. s.	Flight	10	7	31.0	13.3	3.8	1881	New Bedford, Mass.
29	222302		Ga. s.	Flip	12	8	37.2	11.3	4.9	1922	Mariners Harbor, N. Y.
30	204335		Ga. s.	Flo and Ruby	11	9	46.6	12.8	3.6	1905	Camden, Me.
31	120137		Ga. s.	Flora	10	10	37.7	14.5	4.0	1874	Jamesport, N. Y.
32	203263		Ga. s.	Flora	30	20	51.3	16.7	4.6	1906	Bridgeport, Conn.
33	208964		Ga. s.	Flora	10	8	33.5	10.5	3.2	1911	Ketchikan, Alaska
34	221859		Ga. s.	Flora	17	13	30.0	11.9	2.5	1921	do
35	222275		Ga. s.	Flora	10	7	37.4	10.3	3.8	1922	Floral Bluff, Fla.
36	203138		Ga. s.	Flora C	8	6	36.6	9.1	4.5	1906	Boothbay Harbor, Me.
37	213215		Ga. s.	Flora V	5	5	27.1	13.0	3.3	1907	Port Republic, N. J.
38	120950		Ga. s.	Flora Belle	16	8	57.0	14.8	4.3	1893	Fairmount, Md.
39	214645		Ga. s.	Flora Belle	10	5	41.0	10.3	4.0	1916	Thomaston, Me.
40	121167		Ga. s.	Flora Brown	15	10	43.3	11.3	4.2	1900	South Bend, Ore.
41	121106		Ga. s.	Flora Ellen	10	6	42.5	15.0	3.8	1899	Pocomoke City, Md.
42	209517		Ga. s.	Flora L. Oliver	116	59	102.6	23.2	11.4	1912	Essex, Mass.
43	120866		Ga. s.	Flora M. Willing	10	7	50.0	14.0	3.6	1891	St. Peters, Md.
44	120974		Ga. s.	Florence	17	16	36.1	14.2	7.2	1894	Bristol, Me.
45	203365		Ga. s.	FLORENCE	20	13	44.3	12.0	5.2	1906	Camden, N. J.
46	203718		Ga. s.	Florence	14	13	46.0	10.0	4.6	1906	Baltimore, Md.
47	205451		Ga. s.	Florence	7	6	38.4	10.4	3.8	1902	Manitowoc, Wis.
48	206757		Ga. s.	Florence	10	7	36.0	8.0	2.4	1909	Neshota, Ala.
49	207871		Ga. s.	Florence	7	6	35.6	10.0	3.5	1910	St. Ignace, Mich.
50	209784		Ga. w.	Florence	7	6	41.0	10.0	2.2	1912	Henderson, W. Va.
51	210583		Ga. s.	Florence	6	5	29.0	11.0	3.6	1912	Massapequa, N. Y.
52	210651		Ga. s.	Florence	10	9	27.4	9.3	3.4	1907	Green Bay, Wis.
53	211037		Ga. s.	Florence	10	8	36.4	10.7	2.6	1913	Williston, N. C.
54	222382		Ga. s.	Florence	9	8	32.6	10.1	3.7		Unknown
55	224176		Ga. s.	Florence	10	8	28.4	9.7	3.8	1924	Manistique, Mich.
56	225208		Ga. s.	Florence	14	8	39.8	12.8	5.2	1926	Mystic, Conn.
57	120671		Ga. s.	Florence B	7	6	28.0	12.3	4.3	1891	South Norwalk, Conn.
58	204306		Ga. s.	Florence B	15	10	41.6	12.1	3.7	1907	Aberdeen, Wash.
59	221325		Ga. s.	Florence F	8	7	31.9	11.1	4.9	1921	South Bristol, Me.
60	221186		Ga. s.	Florence K	10	6	33.5	10.2	5.0		Unknown
61	219345		Ga. s.	Florence P	8	5	40.0	11.2	1.9	1905	Morgan City, La.
62	117114		Ga. s.	Florence T	15	10	49.5	13.8	4.4	1902	Brooklyn, N. Y.
63	205993		Ga. s.	Florence W	15	10	44.1	17.3	3.4	1909	Thunderbolt, Ga.
64	201471		Ga. s.	Florence W II	14	9	48.3	15.9	4.0	1904	East Boothbay, Me.
65	225104		Ga. s.	Florence Z	17	6	42.7	15.8	4.9	1925	Brookhaven, N. Y.
66	121083		Ga. s.	Florence and Annie	9	6	45.0	12.0	3.6	1898	Galloways, Md.
67	121112		Ga. s.	Florence and Julia	10	6	44.1	14.1	3.2	1899	Churchton, Md.
68	207249		Ol. s.	Florence Erickson	37	22	60.0	20.0	6.2	1910	Leesburg, N. J.
69	206704		Ga. s.	Florence Marie	15	10	52.3	13.7	3.8	1909	Shad Point, Md.
70	221942		Ga. s.	Florence Marie	25	17	56.6	15.1	5.2	1922	Laban, Va.
71	225125		Ga. s.	Florence Marie II	14	10	51.5	11.5	3.7		Norfolk, Va.

<sup>1</sup> Formerly sloop John E. Mehrer.

<sup>2</sup> Formerly ga. s. Spray.

<sup>3</sup> Formerly ga. y. Physalia.

<sup>4</sup> Formerly <sup>a</sup> Susie R. F. Allen,  
<sup>b</sup> Allen,  
<sup>c</sup> Angler.

Line No.	Service	Crew	Horse-power	Name of owner	Home port	Address of owner
1	Tow.	3	40	Mrs. C. N. Fisher.....	Philadelphia, Pa.....	1338 Green Street.
2	Msc.	2	20	John Skansl.....	Tacoma, Wash.....	Gig Harbor, Wash.
3	Fsh.	3	10	Edd Ranville.....	Grand Haven, Mich.....	Mackinaw City, Mich.
4	Fsh.	3	75	P. E. Harris & Co. (Wash.).....	Juneau, Alaska.....	Hawk Inlet, Alaska.
5	Fsh.	1	40	Star Fish Co.....	Beaufort, N. C.....	Morehead City, N. C.
6	Oys.	2	35	George N. Weaver.....	Cape Charles, Va.....	Saxls, Va.
7	Fr't.	2	200	Wm. Underwood Co.....	Southwest Harbor, Me.....	Tremont, Me.
8	Fsh.	4	36	G. L. Robbins.....	Reedville, Va.....	Palmer, Va.
9	Fsh.	1	66	Fred D. Dickinson.....	Wilmington, Del.....	Bowers, Del.
10	Fsh.	1	16	Henry Furlan.....	Ketchikan, Alaska.....	
11	Fr't.	1	15	Starpeta Russo.....	Philadelphia, Pa.....	Wildwood, N. J.
12	Tow.	4	30	T. J. Abbott.....	Brunswick, Ga.....	Bay & Albemarle Streets.
13	Fsh.	2	15	W. D. Potter.....	Reedville, Va.....	Byrdton, Va.
14	Oys.	1	7	Melvin Evans.....	Cape Charles, Va.....	Saxis, Va.
15	Fsh.	1	30	Ed Pederson.....	Seattle, Wash.....	7029 Twenty-third Avenue NW.
16	Fsh.	2	24	Brunswick Canning Co.....	Brunswick, Ga.....	
17	Pas.	1	27	W. B. Young.....	Houston, Tex.....	1217 West Drew Street.
18	Tow.	1	20	E. S. Keeney.....	Pittsburgh, Pa.....	Witcher, W. Va.
19	Fsh.	4	30	Hans Hansen.....	Seattle, Wash.....	1727 West Sixty-third Street.
20	Fsh.	15	36	Bay Fisheries Co. (Fla.).....	Pensacola, Fla.....	St. Andrew, Fla.
21	Fr't.	2	10	Odon B. Keen.....	Baltimore, Md.....	Havre de Grace, Md.
22	Pas.	2	40	Clarence M. Dolan.....	Philadelphia, Pa.....	Rosemont, Pa.
23	Fsh.	7	25	Nick Amourglanos.....	Tampa, Fla.....	Tarpon Springs, Fla.
24	Pas.	1	32	Thomas A. Petersen.....	Nome, Alaska.....	Teller, Alaska.
25	Pas.	2	80	E. L. Babbidge.....	Portland, Oreg.....	Albers Dock 3.
26	Fr't.	1	25	Mount Vernon Ferry Co. (Ind.).....	Evansville, Ind.....	Mount Vernon, Ind.
27	Fsh.	1	b 38	Henry Elben.....	New Haven, Conn.....	13 Redfield Street.
28	Pas.	3	40	Louis Remy.....	Fall River, Mass.....	831 Globe Street.
29	Msc.	2	65	Frank McWilliams (N. Y.).....	New York, N. Y.....	1 Broadway.
30	Pas.	1	30	Charles H. Munroe.....	Boston, Mass.....	Cambridge, Mass.
31	Fr't.	1	12	Henry Anderson.....	New York, N. Y.....	New Suffolk, N. Y.
32	Oys.	4	40	American Oyster Co. (Me.).....	New Haven, Conn.....	164 Howard Avenue.
33	Fsh.	1	10	G. W. Hume Co. (Calif.).....	Ketchikan, Alaska.....	
34	Fsh.	1	16	F. C. Barnes Co. (Oreg.).....	do.....	Lake Bay, Alaska.
35	Wat.	1	20	H. B. Adams.....	Jacksonville, Fla.....	1660 Post Street.
36	Fsh.	3	24	Charles Campbell.....	Bath, Me.....	Georgetown, Me.
37	Pas.	1	10	George D. Showell.....	Philadelphia, Pa.....	Absecon, N. J.
38	Fr't.	2	38	Thos. J. Kellum.....	Reedville, Va.....	Weems, Va.
39	Fr't.	1	24	B. R. Simmons.....	Rockland, Me.....	63 Willow Street.
40	Tow.	2	50	R. J. Ullman.....	Seattle, Wash.....	Aberdeen, Wash.
41	Fr't.	2	15	John M. Langston.....	Norfolk, Va.....	Hodges Ferry, Va.
42	Fsh.	27	72	J. Manuel Marshall.....	Gloucester, Mass.....	175 Main Street.
43	Fr't.	2	9	William C. Wilde.....	Annapolis, Md.....	Shady Side, Md.
44	Fr't.	2	30	James J. McCurdy.....	Eastport, Me.....	Lubec, Me.
45	Fr't.	1	100	Atlantic, Gulf & Pacific Co. (W. Va.).....	New York, N. Y.....	15 Park Row.
46	Fr't.	2	30	D. A. Winslow.....	Norfolk, Va.....	
47	Msc.	1	24	Nelson St. Peter.....	Chicago, Ill.....	2319 Osgood Street.
48	Pas.	2	25	W. A. Bowie.....	Port Arthur, Tex.....	Beaumont, Tex.
49	Fsh.	1	20	Ernest Pomeroy.....	Grand Haven, Mich.....	St. Ignace, Mich.
50	Tow.	1	15	Norman F. Thom.....	Cincinnati, Ohio.....	Beverly, Ohio.
51	Msc.	1	12	Samuel Gonyan, jr.....	New York, N. Y.....	1208 East Ninety-third Street.
52	Fsh.	2	16	A. F. Topel.....	Milwaukee, Wis.....	Pensaukee, Wis.
53	Fr't.	1	16	E. S. Martin.....	Beaufort, N. C.....	Merrimon, N. C.
54	Pas.	1	15	Edward Butler.....	Philadelphia, Pa.....	105 McClellan Street.
55	Fsh.	1	16	Hugo Marx.....	Grand Haven, Mich.....	Hilawatha, Mich.
56	Fsh.	2	65	Morris E. Thompson.....	New London, Conn.....	265 Crystal Avenue.
57	Fr't.	2	12	William Ventullet.....	Bridgeport, Conn.....	Stratford, Conn.
58	Fr't.	1	40	Pacific Construction Co. (Wash.).....	Seattle, Wash.....	Aberdeen, Wash.
59	Fsh.	1	21	Howard Fisher.....	Newport, R. I.....	Block Island, R. I.
60	Pas.	1	15	John P. Fuchs.....	Newark, N. J.....	91 Springfield Avenue.
61	Fsh.	2	14	Arthur Albert Pierron.....	New Orleans, La.....	Chauvin, La.
62	Tow.	2	40	Lars Corneliusen.....	New York, N. Y.....	813 Seventy-First Street (B.).
63	Pas.	3	45	Florence A. Winter.....	Savannah, Ga.....	
64	Pas.	1	30	do.....	Philadelphia, Pa.....	Anglesea, N. J.
65	Fsh.	2	30	Richard Zegel.....	New York, N. Y.....	West Sayville, N. Y.
66	Fr't.	2	16	William E. Murray.....	Baltimore, Md.....	Fort Avenue, Box 21, Sta- tion C.
67	Fr't.	4	12	Ida M. Harige.....	Annapolis, Md.....	Eastport, Md.
68	Fr't.	6	45	Samuel W. Erickson.....	Philadelphia, Pa.....	Leesburg, N. J.
69	Pas.	1	50	August W. Oswald, jr.....	do.....	Camden, N. J.
70	Fsh.	2	45	Burley Hudgins.....	Newport News, Va.....	Motorun, Va.
71	Pas.	1	45	August W. Oswald, jr.....	Philadelphia, Pa.....	Camden, N. J.

<sup>b</sup> Formerly U. S. N. ga. s. S. P. 469.

## Motor Vessels

Line No.	Official No.	Signal letters	Rig	Name of vessel	Tonnage		Register dimensions			When built	Where built
					Gross	Net	Length	Breadth	Depth		
					Fect			Fect			
1	120954		Ga. s.	Florence Rosenbaum	31	19	63.5	18.2	5.1	1893	Orlolo, Md.
2	120453		Ga. s.	Florence Ward	6	5	29.0	12.9	3.0	1881	Patchogue, N. Y.
3	200991		Ga. s.	Florence Warren	11	10	31.5	9.0	4.3	1902	Touisset, Mass.
4	216307		Ol. s.	Florence E. Marchant	29	13	54.2	15.7	6.8	1918	Amesbury, Mass.
5	120932		Ga. s.	Florence E. Simmons	7	5	28.6	10.9	4.9	1893	Bremen, Me.
6	210178		Ga. s.	Florence M. Craft	21	11	53.2	14.8	5.7	1912	Eastport, Me.
7	217331		Ga. s.	Florhen	8	6	37.4	11.6	3.3	1896	Keyport, N. J.
8	150239		Ga. s.	Florida	34	30	62.5	16.3	5.9	1881	East Bay, Fla.
9	205258		Ga. s.	Florida	16	16	49.9	12.3	4.3	1907	Oshkosh, Wis.
10	213285		Ga. s.	Florida	26	22	47.3	13.7	5.6	1915	Seattle, Wash.
11	215417		Ga. s.	Florida	8	5	42.2	10.5	3.5	1908	Clinton, Iowa.
12	217758		Ga. s.	Florida	36	25	55.0	15.0	6.9	1919	Los Angeles, Calif.
13	218660		Ga. w.	Florida	19	12	44.5	11.8	2.4	.....	Unknown
14	221886		Ga. s.	Florida	11	7	48.4	10.9	3.6	1910	Gulport, Fla.
15	222536		Ga. s.	Florida	18	11	40.8	11.5	4.0	1922	Dames Point, Fla.
16	216362		Ga. s.	Floridatown	27	24	56.8	18.2	2.8	1918	Pensacola, Fla.
17	212824		Ga. s.	Florida II	15	10	64.6	13.0	2.8	1914	Evansville, Ind.
18	121117		Ga. s.	Flossie May	8	8	26.7	10.5	5.5	1899	Deer Isle, Me.
19	120911		Ga. s.	Flossy M. Muir	13	12	57.5	15.4	4.1	1892	Orlolo, Md.
20	211970		Ga. s.	Floyd	12	8	32.3	10.5	5.0	1914	Seattle, Wash.
21	120897		Ga. s.	Flyaway	9	7	33.0	14.5	3.3	1891	Bayport, N. Y.
22	27641		Ga. s.	Flyer	21	11	64.8	14.8	4.8	1890	Porter, Oreg.
23	200858		Ga. s.	Flyer	12	8	47.7	10.2	4.3	1904	Wayzata, Minn.
24	206530		Ga. s.	Flyer	13	9	49.8	11.0	4.7	1903	Belvedere, Calif.
25	208244		Ga. s.	Flyer	16	6	41.8	16.7	3.5	1910	San Francisco, Calif.
26	209208		Ga. s.	Flyer	14	10	35.0	11.2	4.5	1908	East San Pedro, Calif.
27	220327		Ga. s.	Flyer	42	29	58.3	15.2	6.8	1920	Tacoma, Wash.
28	203939		Ga. s.	Flying D.	9	8	42.0	12.4	3.3	1898	Long Island City, N. Y.
29	120951		Ga. s.	Flying Cloud	27	25	53.0	15.5	6.3	1893	Boston, Mass.
30	206973		Ga. s.	Flying Cloud	14	10	37.0	11.9	4.3	1909	Dockton, Wash.
31	222322		Ga. s.	Fog Auger	9	6	30.5	10.6	3.2	1922	Seldovia, Alaska
32	213552		Ga. w.	Fontanelle	42	42	70.0	20.0	3.0	1915	Decatur, Nebr.
33	214598	LGNS	El. s.	FORDONIAN	2,367	1,742	250.0	42.6	23.0	1912	Glasgow, Scotland
34	223964		Ol. s.	Foremost	82	66	79.8	18.5	8.2	1924	Seattle, Wash.
35	209556		Ga. s.	Forester	46	27	63.0	15.0	7.0	1912	do.
36	214589		Ga. s.	Forrest	15	6	43.0	13.0	3.5	1916	Crittenden, Va.
37	121260		Ga. s.	Forrest Burr	35	20	59.9	18.9	5.4	1903	Patchogue, N. Y.
38	120745		Ga. s.	Forrest G. Howell	23	11	53.3	18.7	4.9	1889	Dividing Creek, N. J.
39	218432		Ga. s.	Fort Bragg	35	12	59.1	15.1	6.5	1919	Los Angeles, Calif.
40	223943		Ga. w.	Fort Buford	21	13	49.3	16.0	3.0	1924	Mondak, Mont.
41	223551		Ga. s.	Ft. Wayne	6	6	34.5	8.0	3.3	1923	New Madrid, Mo.
42	203177		Ga. s.	Fortuna	14	12	44.3	12.1	4.5	1906	San Diego, Calif.
43	207153		Ol. s.	Fortuna	14	9	44.0	12.6	3.5	1906	Madisonville, La.
44	214884		Ga. s.	Fortuna	24	21	48.7	13.6	6.2	1917	Seattle, Wash.
45	215792		Ga. s.	Fortuna	8	7	34.4	9.5	4.0	1916	Tacoma, Wash.
46	214883		Ga. s.	Forward	22	18	47.5	12.5	5.9	1917	Seattle, Wash.
47	210313		Ga. s.	Fosburgh	10	7	41.6	10.5	4.0	1912	Norfolk, Va.
48	214069		Ga. s.	Foss No. 6	15	12	45.1	10.5	3.9	1916	Glg Harbor, Wash.
49	204546		Ga. s.	Foss No. 9	10	7	34.9	11.5	3.2	1907	Astoria, Oreg.
50	212473		Ga. s.	Foss No. 12	14	10	43.0	14.0	5.3	1914	Glg Harbor, Wash.
51	204749		Ga. s.	Foss No. 16	38	26	59.7	17.3	6.9	1907	Tacoma, Wash.
52	93677		Ol. s.	Foss No. 17	26	17	47.8	14.0	5.6	1903	Ballard, Wash.
53	106978		Ga. s.	Foss No. 18	45	26	69.0	18.2	7.8	1892	Alameda, Calif.
54	81501		Ol. s.	Foss No. 19	50	31	72.0	17.3	6.0	1895	San Francisco, Calif.
55	121166		Ol. s.	Foss No. 21	95	63	80.1	19.2	9.3	1900	Tacoma, Wash.
56	121265		Gn. s.	Fosstena	15	10	40.2	13.2	5.0	1903	Fall River, Mass.
57	208072		Ga. s.	Fountain Bros	9	8	29.0	9.6	3.0	1908	St. Helena Island, Mich.
58	211311		Ga. s.	Four D's	10	8	33.0	11.5	3.5	1913	Cheboygan, Mich.
59	120868		Ga. s.	Four Brothers	5	5	25.1	12.0	3.6	1890	Newport, R. I.
60	205574		Ga. s.	Four Brothers	9	8	28.3	13.3	3.4	1888	New Rochelle, N. Y.
61	205765		Ga. s.	Four Brothers	15	14	36.6	10.8	4.2	1908	Manitowoc, Wis.
62	208176		Ga. s.	Four Brothers	10	7	43.0	11.4	4.5	1910	Norfolk, Va.
63	225514		Ga. s.	Four Brothers	8	5	31.9	12.3	4.0	1926	Osterville, Mass.
64	120995		Ga. s.	Four Sisters	38	31	58.5	20.6	4.5	1895	Benicia, Calif.
65	202444		Ga. s.	Four Sisters	11	9	45.0	13.5	3.8	1905	Mattapee, Md.
66	221807		Ga. s.	Four Sisters	13	9	38.6	14.8	3.8	1921	Mandeville, La.
67	225463		Ol. s.	Four Sisters	43	10	64.6	16.4	7.7	1926	Thomaston, Me.
68	223459		Ga. s.	Fourwinds	19	10	45.5	14.1	5.8	1923	Stockton, Calif.
69	121198		Ga. s.	Fox	20	13	48.0	13.5	5.5	1901	San Francisco, Calif.
70	222323		Ga. s.	Fox	8	5	31.5	9.0	3.6	1922	Kodiak, Alaska
71	223696		Ga. w.	Fox	14	13	35.2	16.0	3.0	1924	Sidney, Mont.
72	221087		Ga. s.	Fox Trot	92	66	104.9	14.7	9.3	1917	Kingston, N. Y.
73	220368		Ga. s.	Foxie	6	5	33.0	11.5	3.0	1920	Tenakee, Alaska

1 Formerly schooner Pearl.

2 Formerly ga. s. Traveller.

3 Formerly st. s. Yarrow.

4 Formerly ga. s. <sup>a</sup> Flying Cloud.  
<sup>b</sup> Margaret.

5 Formerly British ga. s. Fordonian.

6 Formerly ga. s. Violet.



Line No.	Service	Crew	Horse-power	Name of owner	Home port	Address of owner
1	Msc.	2	24	W. M. Phillips.....	Philadelphia, Pa.....	132 Thirty-third Street.
2	Frt.	1	10	Joseph Kiski.....	New York, N. Y.....	Greenport, N. Y.
3	Pas.	2	16	Daniel Furtado.....	Newport, R. I.....	North Tiverton, R. I.
4	Fsh.	8	50	Nelson L. Amiro.....	Gloucester, Mass.....	7 Columbia Street.
5	Msc.	1	12	Joseph R. Trott.....	Portland, Me.....	Peaks Island, Me.
6	Fsh.	1	32	Lawrence G. Young.....	Bridgeport, Conn.....	64 Lincoln Avenue.
7	Fsh.	1	24	Henry Stubbs.....	New York, N. Y.....	Port Washington, N. Y.
8	Frt.	4	28	Nicholas Kalenzas.....	Tampa, Fla.....	Tarpon Springs, Fla.
9	Frt.	2	30	City of Sioux City (Iowa).....	Sioux City, Iowa.....	
10	Fsh.	7	30	Nick Toretich.....	Seattle, Wash.....	1229 Harbor Avenue.
11	Pas.	1	16	S. Evlson.....	Chicago, Ill.....	7139 Wentworth Avenue.
12	Fsh.	8	50	Mate Vlahov.....	Los Angeles, Calif.....	San Pedro, Calif.
13	Oys.	3	13	Pelican Lake Oyster & Packing Co. (La.).....	New Orleans, La.....	Houma, La.
14	Pas.	2	50	Donovan & Sons (Fla.).....	Tampa, Fla.....	St. Petersburg, Fla.
15	Tow.	2	60	Bay Construction Co. (Fla.).....	do.....	Do.
16	Fer.	2	30	Simon Otis.....	Pensacola, Fla.....	Mulat, Fla.
17	Tow.	2	20	John Archbold Coal Co. (Ind.).....	Evansville, Ind.....	
18	Frt.	1	5	Everett L. Salisbury.....	Ellsworth, Me.....	Bar Harbor, Me.
19	Pas.	2	12	M. R. Oden.....	Washington, N. C.....	Hatteras, N. C.
20	Tow.	1	40	Fred Anderson.....	Seattle, Wash.....	Box 443.
21	Fsh.	1	16	Albert Sharp.....	New York, N. Y.....	Bayport, N. Y.
22	Frt.	2	30	Southern Pacific Co. (Ky.).....	San Francisco, Calif.....	Southern Building.
23	Pas.	3	110	J. P. Bauer.....	St. Paul, Minn.....	Ortonville, Minn.
24	Frt.	1	75	Lester A. Peterson.....	San Francisco, Calif.....	951 Hudson Avenue.
25	Frt.	1	30	Anastasios Fanaras.....	do.....	Vallejo, Calif.
26	Frt.	1	24	James McNevin.....	San Diego, Calif.....	Coronado, Calif.
27	Fsh.	8	50	Libby, McNeill & Libby (Me.).....	Seattle, Wash.....	88 Hamlin Street.
28	Fsh.	2	21	Bridget Knuth.....	New York, N. Y.....	Sheepshead Bay, N. Y.
29	Pas.	3	48	Alfred L. Staples.....	Mobile, Ala.....	1653 Government Street.
30	Frt.	2	20	Carl C. Smith.....	Tacoma, Wash.....	Allyn, Wash.
31	Fsh.	1	10	Jack Tansy.....	Seward, Alaska.....	Seldovia, Alaska.
32	Fer.	2	15	Henry Olson.....	Omaha, Nebr.....	Decatur, Nebr.
33	Frt.	20	900	America-Mediterranean S. S. Co. (Del.).....	New York, N. Y.....	5 State Street.
34	Fsh.	16	165	S. A. Ness.....	Ketchikan, Alaska.....	
35	Fsh.	2	65	Hoonah Packing Co. (Wash.).....	Seattle, Wash.....	Bellingham, Wash.
36	Fsh.	2	25	W. B. Forrest.....	Newport News, Va.....	Jeffs, Va.
37	Frt.	1	30	Cornelius De Graff.....	New York, N. Y.....	West Sayville, N. Y.
38	Oys.	4	15	S. Ware Sheppard.....	Philadelphia, Pa.....	Bridgeton, N. J.
39	Fsh.	8	50	F. McLean Campbell.....	Los Angeles, Calif.....	San Pedro, Calif.
40	Fer.	1	22	D. F. McIntosh.....	Great Falls, Mont.....	Williston, N. Dak.
41	Tow.	1	24	Wm. K. Noble.....	St. Louis, Mo.....	Fort Wayne, Ind.
42	Fer.	2	30	Star & Crescent Boat Co. (Calif.).....	San Diego, Calif.....	Foot Broadway.
43	Tow.	1	60	W. D. Haden Co. (Tex.).....	Galveston, Tex.....	American National Insurance Building.
44	Fsh.	7	30	L. J. Nilsen.....	Seattle, Wash.....	3258 Fourteenth Avenue, W.
45	Frt.	3	12	Arthur Wingert.....	Tacoma, Wash.....	Harstine Island, Wash.
46	Fsh.	5	35	M. Jacobsen.....	Seattle, Wash.....	6748 Third Avenue NW.
47	Tow.	1	36	Roanoke R. R. & Lumber Co. (N. C.).....	Norfolk, Va.....	
48	Frt.	2	40	Foss Launch & Tug Co. (Wash.).....	Tacoma, Wash.....	400 Dock Street.
49	Frt.	1	40	do.....	do.....	Do.
50	Frt.	1	75	do.....	do.....	Do.
51	Tow.	5	20	do.....	do.....	Do.
52	Tow.	3	120	do.....	do.....	Do.
53	Tow.	4	250	do.....	do.....	Do.
54	Tow.	2	100	do.....	do.....	Do.
55	Tow.	7	220	do.....	do.....	Do.
56	Fsh.	3	27	John J. Smith.....	New York, N. Y.....	580 Seventy-fifth Street (B.).
57	Fsh.	2	45	John O'Neil.....	Grand Haven, Mich.....	Charlevoix, Mich.
58	Fsh.	2	20	Angus H. Kennedy.....	Port Huron, Mich.....	Alpena, Mich.
59	Frt.	1	12	Long Island Oyster Farms (N. Y.).....	New York, N. Y.....	Northport, N. Y.
60	Pas.	2	10	Frank Lineberry.....	do.....	
61	Pas.	3	10	Albert Kalmbach.....	Milwaukee, Wis.....	Sturgeon Bay, Wis.
62	Tow.	1	50	L. W. Tresback.....	Jacksonville, Fla.....	1425 Herschel Street.
63	Fsh.	1	22	Nicholas Mataronas.....	Newport, R. I.....	128 Long Wharf.
64	Frt.	3	50	David L. Larkin.....	San Francisco, Calif.....	Alameda, Calif.
65	Frt.	1	12	Chas. Neubert.....	Baltimore, Md.....	111 Hollingsworth Street.
66	Frt.	3	8	Ed. Glockner.....	New Orleans, La.....	Mandeville, La.
67	Fsh.	7	60	James J. Miller.....	New York, N. Y.....	Princess Bay, N. Y.
68	Msc.	1	22	R. H. Goodale.....	San Francisco, Calif.....	Berkeley, Calif.
69	Pas.	2	129	Bay Development Co. (Calif.).....	do.....	Pier 54.
70	Fsh.	1	14	H. W. Vance.....	Seward, Alaska.....	Kodiak, Alaska.
71	Fer.	1	50	C. J. Woodruff.....	Great Falls, Mont.....	Sidney, Mont.
72	Frt.	3	210	J. S. Davis.....	Norfolk, Va.....	526 Westover Avenue.
73	Fsh.	1	16	Charley Walters.....	Juneau, Alaska.....	Tenakee, Alaska.

7 Formerly st. s. Olympian.  
 8 Formerly ga. s. Harold C.  
 9 Formerly st. s. Alice.

10 Formerly st. s. Wigwam.  
 11 Formerly ga. s. Fearless.  
 12 Formerly U. S. Navy subchaser No. 84.

Line No.	Official No.	Signal letters	Rtg.	Name of vessel	Tonnage		Register dimensions			When built	Where built
					Gross	Net	Length	Breadth	Depth		
					Feet			Feet			
1	214956		Ga. s.	Fram	5	5	30.4	9.0	3.4	1914	Pashtigo, Wis.
2	216160		Ga. s.	Fram	7	6	29.4	10.2	4.4	1918	Norwalk, Conn.
3	217091		Ga. s.	Fram III	7	5	32.0	9.8	4.3	1917	West New Brighton, N. Y.
4	201075		Ga. s.	Frances	15	9	53.0	12.8	5.5	1904	Roque Bluff, Me.
5	209812		Ga. s.	Frances	13	8	29.0	11.0	4.0	1912	Anacortes, Wash.
6	211922		Ga. s.	Frances	12	8	44.3	13.6	2.6	1914	Shelton, Md.
7	223138		Ga. s.	Frances	9	7	39.3	10.7	2.4	1923	Atlantic, N. C.
8	223759		Ol. s.	Frances	30	13	53.0	14.9	6.6	1924	South Boston, Mass.
9	225253		Ga. s.	Frances	26	15	53.2	14.9	4.8	1925	Amburg, Va.
10	221586		Ga. s.	Frances II	6	5	37.1	8.4	3.3	1900	Morris Heights, N. Y.
11	210832		Ga. s.	Frances C	21	6	45.5	15.4	4.8	1918	Friendship, Mo.
12	216492		Ga. s.	Frances E	74	58	70.7	16.4	7.2	1918	Port Blakely, Wash.
13	222753		Ga. s.	Frances K	18	12	40.0	10.3	5.1	1923	Berkeley, Calif.
14	120981		Ga. s.	Frances M	18	15	46.1	14.0	4.1	1894	Canarsie, N. Y.
15	205770		Ga. s.	Frances N	8	6	40.0	9.5	3.0	1907	Seattle, Wash.
16	213749		Ga. s.	Frances N	15	12	37.0	11.0	4.2	1915	Northport, Mich.
17	218669		Ga. s.	Frances W	8	6	37.0	9.2	3.1	1919	Poulsbo, Wash.
18	217762		Ga. s.	Frances Harrington	55	33	63.2	20.6	5.7	1894	Whitehaven, Md.
19	224092		Ga. s.	Frances Marie	43	22	55.6	14.6	5.1	1924	Lake Charles, La.
20	224497		Ga. s.	Frances Tolley	11	7	42.9	10.0	4.4	1925	Fishing Creek, Md.
21	223823		Ol. s.	Frances B. Garrett	30	20	51.0	18.0	4.4	1924	White Stone, Va.
22	120743		Ga. s.	Frances S. DuBois	23	12	52.6	17.0	4.6	1889	Leesburg, N. J.
23	207770		Ol. s.	Francis	13	9	50.4	12.4	3.4	1910	Galveston, Tex.
24	213858		Ga. s.	Francis	12	11	42.0	10.0	3.8	1915	Shakan, Alaska
25	214375		Ga. w.	Francis	8	8	37.5	8.0	2.0	1915	Louisville, Ky.
26	214414		Ga. s.	Francis	14	12	43.0	12.3	3.6	1916	Delanco, N. J.
27	121022		Ga. s.	Francis G	6	6	29.7	11.8	4.1	1896	Atlantic City, N. J.
28	206614		Ga. s.	Francis J	9	6	44.2	9.7	4.2	1904	San Francisco, Calif.
29	217809		Ga. s.	Francis J, jr	11	8	36.2	11.5	4.1	1919	Atlantic City, N. J.
30	96691		Ga. s.	Francis M	33	29	60.1	16.1	4.6	1901	New Rochelle, N. Y.
31	209705		Ga. s.	Francis V	6	6	25.0	8.0	3.2	1905	West De Pero, Wis.
32	121228		Ga. s.	Francis Smith	25	17	59.9	14.2	5.7	1902	Holly Beach, N. J.
33	92001		Ga. s.	Francis P. Richie	86	56	80.7	20.2	10.7	1888	Boston, Mass.
34	120672		Ga. s.	Francis P. Smith	5	5	23.3	11.7	3.0	1885	Patchogue, N. Y.
35	121248		Ga. s.	Frank	11	7	31.2	8.7	4.2	1902	New York, N. Y.
36	214004		Ga. s.	Frank B	61	21	74.1	20.0	6.7	1916	Oakland, Calif.
37	206983		Ga. s.	Frank C	11	8	44.7	10.6	3.9	1909	Stockton, Calif.
38	215200		Ol. s.	Frank & Lena	35	28	50.9	15.1	6.9	1917	Tacoma, Wash.
39	121008		Ga. s.	Frank and Lloyd	16	8	48.7	12.6	5.8	1885	Lubec, Me.
40	225480		Ga. s.	Frank and Susan	12	9	35.2	11.3	3.3	1926	Morehead City, N. C.
41	121125		Ga. s.	Frank and Theresa	25	14	50.5	16.8	4.9	1900	Leesburg, N. J.
42	120788		Ga. s.	Frank Folsom	15	17	59.5	17.5	4.0	1889	Solomons Island, Md.
43	120633		Ga. s.	Frank Lawrence	58	33	61.2	21.0	4.5	1886	Venech, Calif.
44	216260	LKQG	Ol. s.	FRANK LYNCH +⊙	1,893	1,125	252.0	43.5	18.9	1918	Toledo, Ohio
45	121221		Ga. s.	Frank Munroe	26	24	47.1	15.7	7.3	1901	Beverly, Mass.
46	216661		Ga. s.	Frank Weston	45	38	58.5	14.4	7.8	1918	Sault Ste. Marie, Mich.
47	120867		Ga. s.	Frank A. Baker	5	5	28.3	13.3	3.0	1891	Patchogue, N. Y.
48	205454		Ga. s.	Frank D. Henry	13	9	43.7	14.5	3.0	1908	Paulsboro, N. J.
49	216440		Ga. s.	Frank H. Madden	59	48	65.2	17.9	8.4	1918	Seattle, Wash.
50	5915	KCFII	Ga. s.	Frank L. Connable	132	65	101.0	25.7	8.3	1871	Chester, Pa.
51	120913		Ol. s.	Frank S. Pierce	24	12	51.0	15.4	6.8	1892	Gloucester, Mass.
52	212495		Ga. s.	Frankie	7	6	23.0	8.5	3.1	1911	Wilmington, Del.
53	223784		Ga. s.	Franklin	8	7	32.0	10.5	4.6	1924	Philadelphia, Pa.
54	213312		Ga. s.	Franklin Baker	38	30	56.0	19.9	5.4	1915	Paulsboro, N. J.
55	120787		Ga. s.	Franklin Broere	11	10	33.4	14.0	3.9	1899	Patchogue, N. Y.
56	121229		Ga. s.	Franklin City	7	6	40.5	9.6	3.0	1902	Pocomoke City, Md.
57	224267		Ga. w.	Frayne	127	80	131.6	27.4	4.7	1924	Bismarck, N. Dak.
58	221056		Ga. w.	Fred M	11	11	53.0	18.0	2.1	1920	West Irvine, Ky.
59	212294		Ga. s.	Fred E. M	15	10	43.4	12.1	4.9	1914	Mariners Harbor, N. Y.
60	222661		Ol. s.	Fred Ball	28	19	56.3	15.0	6.2	1922	Sacramento, Calif.
61	219707		Ga. s.	Fred Ball No. 4	93	61	64.7	22.0	5.7	1916	do
62	225006		Ol. s.	Fred Ball No. 5	16	11	46.5	13.5	5.2	1925	Antioch, Calif.
63	207041		Ga. s.	Fred Gilbert	10	7	45.0	9.4	4.6	1909	Baldwin, N. Y.
64	120714		Ga. s.	Fred Gross	20	15	49.3	17.0	4.3	1888	Bayou Dellsle, Miss.
65	224591		Ol. s.	Fred Henry	31	21	51.9	15.1	7.2	1925	Plymouth, Mass.
66	81055		Ga. s.	Fred C. Mayhew	29	18	59.0	20.0	5.0	1884	Pocomoke City, Md.
67	224519		Ol. w.	FRED D. DORV	91	68	103.3	22.1	5.0	1925	Tampa, Fla.
68	121087		Ga. s.	Freda	7	5	26.4	11.9	3.5	1898	New Haven, Conn.
69	210658		Ga. s.	Freda	19	13	44.2	13.7	5.0	1912	San Francisco, Calif.
70	211109		Ga. s.	Freda	17	11	46.4	10.2	4.4	1913	Lockmoor, La.
71	21495		Ga. s.	Freddie II	18	12	42.0	12.0	6.4	1913	Decatur, Wash.
72	209620		Ga. s.	Freddie B	33	26	68.4	15.3	5.0	1912	Solomons, Md.

<sup>1</sup> Formerly State of Maryland ga. s. Daisy Archer.

<sup>2</sup> Formerly sloop Huguenot.

<sup>3</sup> Formerly ga. s. <sup>a</sup> Marguerite.  
<sup>b</sup> Nancy.

<sup>4</sup> Formerly ga. s. Lake Sunapee.

Line No.	Service	Crew	Horse-power	Name of owner	Home port	Address of owner
1	Fsh.	1	6	Egil Gabrielson	Milwaukee, Wis.	Oconto, Wis.
2	Fsh.	1	14	Michael Ritsul	Bridgeport, Conn.	791 Brewster Street.
3	Msc.	1	22	Martin E. Thesele	New York, N. Y.	676 Warren Street (B.).
4	Frt.	2	30	Seacoast Canning Co. (Me.)	Eastport, Me.	Sea Street.
5	Frt.	1	12	Point Warde Packing Co. (Alaska)	Wrangell, Alaska	
6	Oys.	3	18	Marvin Drewer	Cape Charles, Va.	Saxis, Va.
7	Frt.	1	20	J. R. Morris	Beaufort, N. C.	Atlantic, N. C.
8	Fsh.	2	60	Lawrence Schiulla	Boston, Mass.	293 North Street.
9	Fsh.	1	36	O. M. Whaley	Reedville, Va.	Remo, Va.
10	Pas.	1	24	William F. Clapton	New York, N. Y.	Elmhurst, N. Y.
11	Cod.	4	36	Alfred J. H. Hopkins	Provincetown, Mass.	Orleans, Mass.
12	Fsh.	4	100	Alaska Consolidated Camneries (Del.)	Ketchikan, Alaska	
13	Tow.	1	80	J. S. Kemp	San Francisco, Calif.	1312 Addison Street.
14	Fsh.	2	35	O. W. Older	New York, N. Y.	Yonkers, N. Y.
15	Pas.	2	12	Frank Stocker	Nome, Alaska	Candle, Alaska
16	Fsh.	3	30	Bruce A. Nelson	Grand Haven, Mich.	Northport, Mich.
17	Fsh.	1	22	David Harrison	Seattle, Wash.	General Delivery.
18	Frt.	3	60	B. E. Harrington	Cambridge, Md.	Taylor's Island, Md.
19	Msc.	2	80	E. E. Richards	New Orleans, La.	Lake Charles, La.
20	Msc.	2	16	S. H. Tolley	Crisfield, Md.	Honga, Md.
21	Pas.	2	35	H. L. Garrett	Reedville, Va.	Irvington, Va.
22	Oys.	6	25	Thomas Earls	Philadelphia, Pa.	Port Norris, N. J.
23	Tow.	3	50	George H. Roberts	Houston, Tex.	808 Cotton Exchange.
24	Fsh.	3	20	Charlie Bennett	Juneau, Alaska	Sitka, Alaska.
25	Msc.	1	7	James E. Black	Louisville, Ky.	2420 Montgomery Street.
26	Msc.	1	100	George W. Dunbar	New York, N. Y.	11 Moore Street.
27	Frt.	1	12	Somers Lashley	Philadelphia, Pa.	Wildwood, N. J.
28	Tow.	1	30	Alexander Fagerstrom	San Francisco, Calif.	411 Berry Street.
29	Tow.	2	40	J. G. White Engineering Corp. (Conn.)	New York, N. Y.	43 Exchange Place.
30	Frt.	3	38	Maurice Stanton	Philadelphia, Pa.	Bridgeport, N. J.
31	Fsh.	2	8	John Hawley	Milwaukee, Wis.	Green Bay, Wis.
32	Pas.	2	35	Thomas W. Chew	Philadelphia, Pa.	Williamstown, N. J.
33	Fsh.	2	90	Peter J. Cuggy	New York, N. Y.	338 East Fifty-fifth Street.
34	Fsh.	1	12	Carl Hubbard	do	Bay Shore, N. Y.
35	Msc.	2	30	James Kissner	do	New Rochelle, N. Y.
36	Frt.	2	150	Frank B. Peterson	San Francisco, Calif.	71 Main Street.
37	Pas.	1	30	H. W. Offerman	do	Rio Vista, Calif.
38	Fsh.	5	45	Alaska Salmon Co. (Calif.)	do	141 Clay Street.
39	Fsh.	5	65	Henry Johnson	New York, N. Y.	912 Madison Street (B.).
40	Pas.	1	40	F. L. Fuller	do	212 Fifth Avenue.
41	Oys.	3	20	John Tozour, jr.	Philadelphia, Pa.	Leesburg, N. J.
42	Frt.	2	40	Iredell Credele Swindell	Washington, N. C.	
43	Frt.	1	50	Henrik A. Troberg	San Francisco, Calif.	251 Waller Street.
44	Frt.	32	850	W. J. Gray	do	310 California Street.
45	Fsh.	5	50	James F. Malloy	New York, N. Y.	216 West One hundred and forty-ninth Street.
46	Tow.	2	100	Samuel Shields	Marquette, Mich.	Sault Ste. Marie, Mich.
47	Fsh.	1	14	Leonard P. Beebe	New York, N. Y.	West Sayville, N. Y.
48	Msc.	3	30	Andrew Reynolds	Baltimore, Md.	North East, Md.
49	Fsh.	5	80	United Fisherman's Packing Co. (Wash.)	Seattle, Wash.	Burke Building.
50	Fsh.	8	120	Southern Menhaden Corporation (Fla.)	Apalachicola, Fla.	Port St. Joe, Fla.
51	Fsh.	5	36	Nicholson Fish Co. (Me.)	Bangor, Me.	Bucksport, Me.
52	Fsh.	1	6	Harry S. Roberts, jr.	Philadelphia, Pa.	Paulsboro, N. J.
53	Pas.	1	40	Roscoe T. De Maris	do	Cedarville, N. J.
54	Frt.	3	75	Franklin Baker Shipping Co. (Del.)	New York, N. Y.	Hoboken, N. J.
55	Msc.	1	14	Huldah Broere	do	West Sayville, N. Y.
56	Fsh.	2	40	S. G. Miller	Perth Amboy, N. J.	Leonardo, N. J.
57	Fer.	6	93	Benton Transportation Co. (N. Dak.)	Pembina, N. Dak.	Bismark, N. Dak.
58	Tow.	3	20	Noble Hyden Lumber Co. (Ky.)	Louisville, Ky.	West Irvine, Ky.
59	Pas.	1	40	Chas. Bruckner	New York, N. Y.	427 East Eighty-second Street.
60	Frt.	1	110	H. A. Ball	San Francisco, Calif.	Antioch, Calif.
61	Frt.	6	40	John Nickols	do	Stockton, Calif.
62	Frt.	1	75	Fred F. Ball	do	Antioch, Calif.
63	Msc.	1	40	George J. Mitchell	New York, N. Y.	301 West Fifty-seventh Street.
64	Frt.	2	18	L. F. Young	New Orleans, La.	Madisonville, La.
65	Fsh.	6	60	Ignazio Benenati	Boston, Mass.	25 Clark Street.
66	Oys.	4	36	John M. Brineshultz	Philadelphia, Pa.	Cedarville, N. J.
67	Fer.	4	150	Bee Line Ferry Co. (Fla.)	Tampa, Fla.	St. Petersburg, Fla.
68	Fsh.	1	12	Fred Wilson Wheeler	New Haven, Conn.	West Haven, Conn.
69	Fsh.	3	50	Van Camp Sea Food Co. (Calif.)	Los Angeles, Calif.	San Pedro, Calif.
70	Tow.	2	30	H. G. Chalkley	New Orleans, La.	Lake Charles, La.
71	Fsh.	6	40	George & Barker Salmon Packing Co. (Wash.)	Seattle, Wash.	Point Roberts, Wash.
72	Frt.	2	50	G. E. Bowen	Reedville, Va.	Fairport, Va.

<sup>1</sup> Formerly ga. s. Columbia.  
<sup>2</sup> Formerly ga. s. Fitz A. Oakes.  
<sup>3</sup> Formerly ga. s. Gladolas.

<sup>4</sup> Formerly sch. William H. Whiting.  
<sup>5</sup> Formerly ga. s. J. A. Wiley.

Line No.	Official No.	Signal letters	Rlg	Name of vessel	Tonnage		Register dimensions			When built	Where built		
					Gross	Net	Length	Breadth	Depth				
					<i>Feet</i>			<i>Feet</i>			<i>Feet</i>		
1	121099		Ga. s.	Freddie L. Bennett	8	8	42.0	14.5	3.2	1899	Inverness, Md.		
2	205301		Ga. s.	Fredelia I.	13	8	40.1	11.2	3.8	1908	Seattle, Wash.		
3	210876		Ga. s.	Fredelia IV	21	14	41.8	13.1	5.6	1913	do.		
4	206000		Ga. s.	Frederica	8	6	30.8	7.2	2.4	1900	Bristol, R. I.		
5	207260		Ga. s.	Fredrica No. 2.	12	9	35.5	13.0	3.7	1910	Brunswick, Ga.		
6	215902		Ga. s.	Frederick	15	12	46.2	14.7	3.8	1917	St. Petersburg, Fla.		
7	219974		Ga. s.	Frederick A.	11	9	36.2	9.5	4.6	1920	Crescote, Wash.		
8	218353		Ga. s.	Frederick C.	65	39	65.9	17.6	7.5	1919	Tacoma, Wash.		
9	210148		Ga. s.	Frederick Lundy	45	42	61.4	19.2	5.5	1912	Morehead City, N. C.		
10	203721		Ga. s.	Frederick H. Ayers	14	10	52.0	15.4	3.0	1906	Pocomoke City, Md.		
11	220020		Ga. s.	Fredrick	18	15	43.0	13.0	5.5	1920	Bay Center, Wash.		
12	120966		Ga. s.	Freedom	10	5	32.0	10.6	6.1	1893	Lynn, Mass.		
13	215318		Ol. s.	Freedom	35	28	53.6	14.7	6.7	1917	Tacoma, Wash.		
14	216408		Ga. s.	Freedom	22	15	55.1	13.8	5.1	1918	Wilmington, Calif.		
15	221191		Ga. s.	Fredora	7	5	32.0	10.6	3.6	1910	Bridgeton, N. J.		
16	206751		Ga. s.	Fremont	17	11	40.0	13.3	5.6	1909	Seattle, Wash.		
17	220190		Ga. s.	Fremont	15	10	40.0	11.2	5.4	1920	do.		
18	120905		Ga. s.	French Smoot	10	10	44.0	16.2	4.3	1892	Alexandria, Va.		
19	121158		Ga. s.	Frenchy	20	20	61.5	17.8	4.5	1900	Oriole, Md.		
20	209404		Ga. s.	Freshwater	11	9	41.7	16.1	1.8	1911	Holley, Fla.		
21	218153		Ga. s.	Frieda	6	5	27.9	8.5	4.1	1916	Seattle, Wash.		
22	224649		Ol. s.	Frieda	64	38	68.2	17.3	7.0	1925	Dockton, Wash.		
23	221867		Ga. s.	FRIEND	86	77	56.0	20.1	7.7	1921	Key West, Fla.		
24	211836		Ga. s.	Friendly	11	10	35.6	12.8	3.1	1913	Baldwin, N. Y.		
25	121216		Ga. s.	Friends	13	13	43.8	15.5	3.2	1902	Double Bayou, Tex.		
26	120835		Ga. s.	Friendship	7	6	33.6	10.6	3.0	1891	Terrebonne Parish, La.		
27	211750		Ga. s.	Friendship	13	9	38.2	12.0	3.7	1913	Seattle, Wash.		
28	215228		Ga. s.	Frisco	37	30	53.8	15.1	6.8	1917	Tacoma, Wash.		
29	211186		Ga. s.	Frisco	19	13	43.1	13.7	5.3	1913	Gig Harbor, Wash.		
30	120898		Ga. s.	Frolc	6	6	37.0	13.0	3.0	1891	Norfolk County, Va.		
31	120035		Ga. s.	Frolc	8	7	29.0	13.0	3.5	1893	Patchogue, N. Y.		
32	121234		Ga. s.	Frolc	17	10	38.7	17.0	3.8	1902	Skidway Island, Ga.		
33	205941		Ga. s.	Frolc	10	7	39.5	8.3	3.5	1908	Bellingham, Wash.		
34	207454		Ga. s.	Frolc	11	9	35.5	10.1	3.4	1907	South Jacksonville, Fla.		
35	213182		Ga. s.	Frolc	11	10	27.2	8.2	4.8	1915	Muskegon, Mich.		
36	220045		Ga. s.	FROLIC	9	8	36.0	7.8	3.3	1912	St. Louis, Mo.		
37	210774		El. s.	FROMAN M. COOTS	570	490	169.0	60.0	7.0	1912	Jeffersonville, Ind.		
38	218843		Ga. s.	Frontier	10	8	39.2	11.1	3.0	1919	Cut Off, La.		
39	205410		Ga. s.	Frost	9	8	38.5	12.0	5.0	1908	Eric, Pa.		
40	224650		Ga. s.	Frostland	46	29	61.1	16.1	7.3	1925	Tacoma, Wash.		
41	221863		Ga. s.	Fujlsan	9	6	43.0	11.0	4.2	1916	Wilmington, Calif.		
42	223648		Ga. w.	Fulton Ferry No. 1	11	11	49.0	14.2	2.0	1924	Fulton, Ark.		
43	216905		Ol. s.	Funchal	44	20	61.6	18.2	7.8	1918	Rockport, Mass.		
44	117142		Ga. s.	Furness	10	7	42.0	9.5	3.7	1902	Baltimore, Md.		
45	120953		Ga. s.	Fussy	8	7	26.8	12.8	4.2	1893	New London, Conn.		
46	220232		Ga. s.	G. Eachler	29	25	50.8	21.5	3.5	1914	Providence, R. I.		
47	221542		Ga. s.	G. H.	8	5	33.6	6.4	2.0	1921	Peoria, Ill.		
48	223324		Ga. w.	G. M.	30	16	55.2	11.5	2.9	1923	Quincy, Ill.		
49	86037		Ga. s.	G. Vanderburg	13	11	44.2	14.2	4.0	1902	Patchogue, N. Y.		
50	86306		Ga. s.	G. Vikingen	15	8	42.2	14.6	4.3	1894	Pensacola, Fla.		
51	221375		Ga. s.	G. W.	14	9	56.3	21.3	3.9	1921	Los Angeles, Calif.		
52	220775		Ga. s.	G. A. C.	10	6	40.3	11.8	3.5	1920	Fairbank, Md.		
53	207036		Ga. s.	G. A. Raynor	6	5	39.0	13.0	3.0	1909	Harborton, Va.		
54	206568		Ga. s.	G. B. Marshall	14	9	51.6	14.5	3.0	1909	Antioch, Calif.		
55	201257		Ga. s.	G. F. Burgess	10	8	32.5	12.0	2.3	1904	Olivla, Tex.		
56	200242		Ga. s.	G. F. Laviolette	21	18	47.2	11.8	6.1	1903	Manitowoc, Wis.		
57	208516		Ga. s.	G. H. Church	36	19	54.5	16.4	4.9	1911	Noank, Conn.		
58	220947		Ga. w.	G. L. Cabot	20	8	59.6	11.6	2.0	1920	Creston, W. Va.		
59	86262		Ga. s.	G. S. Dunbar	6	5	31.6	13.5	3.0	1893	Bellport, N. Y.		
60	200989		Ga. s.	G. S. Terry	15	13	39.9	14.0	4.6	1912	Stratford, Conn.		
61	222904		Ga. s.	G. S. White	28	13	55.5	14.8	5.2	1923	Westland, Va.		
62	77210		Ga. s.	G. W. Amory	13	6	40.8	13.7	3.7	1896	Poquoson, Va.		
63	89583		Ga. s.	G. W. Bennett	27	26	68.8	20.8	5.6	1901	Inverness, Md.		
64	85366		Ga. s.	G. W. Crist	23	10	47.9	16.5	5.0	1874	Bridgeton, N. J.		
65	219361		Ga. s.	G. W. Cunco	12	8	44.5	12.3	2.4	1908	Chauvin, La.		
66	214072		Ga. s.	G. W. Freethy	20	10	46.5	14.5	5.9	1916	Sausalito, Calif.		
67	222039		Ga. s.	G. W. Watts	15	10	40.5	12.7	5.1	1922	Bay Shore, N. Y.		
68	86268		Ga. s.	G. Frank Miles	10	6	52.0	13.5	3.2	1893	Oriole, Md.		
69	213514		Ga. s.	Gadabout	8	7	44.5	8.2	3.3	1911	Ottawa, Ill.		
70	218591		Ga. s.	Gadfly	8	7	31.5	8.4	3.6	1919	Juneau, Alaska		
71	225081		Ga. s.	Gadget	9	7	32.2	10.1	3.6	1925	Forked River, N. J.		
72	211819		Ga. s.	Gadwell	12	8	50.0	10.8	3.0	1913	Manteo, N. C.		
73	222628		Ga. w.	Gainer	20	15	65.0	10.0	1.8	1921	Creston, W. Va.		
74	201148		Ga. s.	Galatea	18	12	43.0	9.6	5.0	1903	Oshkosh, Wis.		

<sup>1</sup> Formerly ga. p. W. S. McChesney, jr.

<sup>2</sup> Formerly ga. s. (a) Sparrow. (b) Fairfield.

Line No.	Service	Crew	Horse-power	Name of owner	Home port	Address of owner
1	Oys.	4	8	Leander T. Morris.....	Crisfield, Md.....	Bishops Head, Md.
2	Fsh.	1	20	Luke Frank.....	Ketchikan, Alaska.....	Hydaburg, Alaska.
3	Fsh.	7	20	D. J. Halferty.....	Seattle, Wash.....	1015 Alaska Building.
4	Tow.	1	14	Albert Dawley.....	Jacksonville, Fla.....	1708 Lee Street.
5	Oys.	1	10	Glynn Canning Co. (Ga.).....	Brunswick, Ga.....	
6	Pas.	2	35	R. W. Smith.....	Jacksonville, Fla.....	New Berlin, Fla.
7	Frt.	3	10	Leon Anderson.....	Unalaska, Alaska.....	
8	Fsh.	8	100	Nakat Packing Corporation (N. Y.).....	Ketchikan, Alaska.....	
9	Pas.	2	75	Ocean Holding Corporation (N. Y.).....	New York, N. Y.....	153 Remsen Street (B.).
10	Oys.	1	30	J. M. Hudgins.....	Norfolk, Va.....	New Point, Va.
11	Fsh.	5	60	M. Adamson.....	Portland, Oreg.....	878 Oregon Street.
12	Cod.	4	24	Roderick E. Baker.....	Gloucester, Mass.....	236 East Main Street.
13	Fsh.	8	40	Mary T. Emel.....	Seattle, Wash.....	417 North Fiftieth Street.
14	Pas.	2	50	A. A. Hernage.....	Los Angeles, Calif.....	Santa Monica, Calif.
15	Fsh.	1	18	Herbert Surfan.....	Philadelphia, Pa.....	Bridgeton, N. J.
16	Fsh.	25	10	Rieb H. Chatterton.....	Newport, Oreg.....	
17	Fsh.	5	20	E. M. Ellingsen.....	Seattle, Wash.....	4414 Baker Avenue
18	Frt.	2	30	T. V. Mays.....	Norfolk, Va.....	Portsmouth, Va.
19	Frt.	2	38	W. C. Saunders.....	Manteo, N. C.....	Wanchese, N. C.
20	Fer.	1	12	Brosnahan Manufacturing Co. (Fla.).....	Pensacola, Fla.....	Blount Building.
21	Fsh.	1	9	Gust Fogelstrom.....	Seattle, Wash.....	7757 Eighteenth Avenue NW.
22	Fsh.	9	100	Kadiak Fisheries Co. (Wash.).....	do.....	Lowman Building.
23	Wrk.	3	60	A. P. Jerguson.....	Key West, Fla.....	Miami, Fla.
24	Msc.	2	20	Sealey M. Southard.....	New York, N. Y.....	Freeport, N. Y.
25	Frt.	2	28	W. J. Marques.....	Houston, Tex.....	Matagorda, Tex.
26	Msc.	1	10	Edville Verret.....	New Orleans, La.....	Esther, La.
27	Fsh.	6	20	Nakat Packing Corporation (N. Y.).....	Ketchikan, Alaska.....	
28	Frt.	1	20	Vinc Planchich.....	Tacoma, Wash.....	2519 North Twenty-seventh Street.
29	Fsh.	7	20	Alaska Consolidated Canneries (Del.).....	Ketchikan, Alaska.....	
30	Frt.	1	10	J. L. Gray.....	Norfolk, Va.....	Crittenden, Va.
31	Msc.	1	35	William F. Sauder.....	New York, N. Y.....	265 Forty-third Street (B.).
32	Frt.	2	36	Harry O. Lowden.....	Savannah, Ga.....	208 West Bay Street.
33	Tow.	1	45	Wm. Moore.....	Seattle, Wash.....	Olga, Wash.
34	Msc.	1	21	Jacksonville Forwarding Co. (Fla.).....	Jacksonville, Fla.....	Foot Layra Street.
35	Frt.	1	24	Cyrus Wise, jr.....	Grand Haven, Mich.....	
36	Pas.	2	35	T. H. Radigan.....	Baton Rouge, La.....	Natchez, Miss.
37	Fer.	7	1,000	Falls City Ferry & Transportation Co. (Ind.).....	Louisville, Ky.....	Jeffersonville, Ind.
38	Oys.	3	16	John Lafont.....	New Orleans, La.....	Cut Off, La.
39	Fsh.	4	24	Christen Christianson.....	Erie, Pa.....	211 Holland Street.
40	Fsh.	8	80	Paul Martinis.....	Seattle, Wash.....	Everett, Wash.
41	Fsh.	2	35	William Swanson.....	Los Angeles, Calif.....	Wilmington, Calif.
42	Fer.	1	16	Fulton Ferry & Bridge Co. (Ark.).....	Memphis, Tenn.....	Fulton, Ark.
43	Fsh.	6	60	Luiz Toares.....	Provincetown, Mass.....	
44	Msc.	2	37	Henry C. Blackiston.....	New York, N. Y.....	34 Whitehall Street.
45	Oys.	1	10	Bertha T. Radfan.....	Bridgeport, Conn.....	East Norwalk, Conn.
46	Fsh.	8	80	Ray Fish Packing Co. (N. Y.).....	New York, N. Y.....	Bay Shore, N. Y.
47	Pas.	1	10	Henry S. Soper.....	Peoria, Ill.....	
48	Tow.	2	60	Andrew Moritz.....	Chicago, Ill.....	Quincy, Ill.
49	Oys.	1	30	Henry Vander Bergh.....	New York, N. Y.....	West Sayville, N. Y.
50	Frt.	3	18	Rollo Bros.....	Pensacola, Fla.....	Melton, Fla.
51	Frt.	1	80	San Pedro Transportation Co. (Calif.).....	Los Angeles, Calif.....	411 West Seventh Street.
52	Frt.	2	15	George A. Cummings, sr.....	Cambridge, Md.....	Fairbank, Md.
53	Oys.	1	7	C. W. Cutler.....	Cape Charles, Va.....	Sanford, Va.
54	Frt.	1	50	George A. Brown.....	San Francisco, Calif.....	Antioch, Calif.
55	Frt.	1	7	John O. Capps.....	Galveston, Tex.....	Wallisville, Tex.
56	Frt.	3	40	Charles E. Larson.....	Milwaukee, Wis.....	Marquette, Wis.
57	Fsh.	4	50	Winthrop Gardiner.....	New York, N. Y.....	East Hampton, N. Y.
58	Tow.	2	20	G. W. Righter.....	Pittsburgh, Pa.....	Sanoma, W. Va.
59	Frt.	1	12	Alonzo Bellows.....	New York, N. Y.....	Hampton Bays, N. Y.
60	Frt.	2	37	William J. Snadeckr.....	Bridgeport, Conn.....	305 Broad Street.
61	Fsh.	5	35	Otis M. Crowther.....	Reedville, Va.....	Byrdton, Va.
62	Oys.	4	25	W. R. James.....	Newport News, Va.....	Moback, Va.
63	Frt.	2	24	William H. Warfield.....	Cambridge, Md.....	Hudson, Md.
64	Oys.	5	24	William H. Welden.....	Philadelphia, Pa.....	Newport, N. J.
65	Fsh.	2	15	R. J. Younger.....	New Orleans, La.....	Houma, La.
66	Tow.	5	80	Geo. V. Freethy.....	San Francisco, Calif.....	Third Street Wharf.
67	Fsh.	2	40	George W. Watts.....	New York, N. Y.....	Bay Shore, N. Y.
68	Oys.	8	12	David Webster.....	Crisfield, Md.....	Princess Anne, Md.
69	Pas.	1	60	W. D. Fluent.....	St. Louis, Mo.....	Alton, Ill.
70	Msc.	1	60	Mrs. William Grossman.....	Juneau, Alaska.....	Tenakee, Alaska.
71	Pas.	2	60	Stanley J. Lunger.....	Philadelphia, Pa.....	Forked River, N. J.
72	Fsh.	3	48	Pine Island Club (Mass.).....	Manteo, N. C.....	
73	Pas.	2	50	Blair Gainer.....	Pittsburgh, Pa.....	Glenville, W. Va.
74	Frt.	2	40	State of Wisconsin.....	Milwaukee, Wis.....	Madison, Wis.

<sup>1</sup> Formerly ga. s. John Gibbs.

<sup>4</sup> Formerly ga. s. S. F. International No. 1.

Line No.	Official No.	Signal letters	Rig	Name of vessel	Tonnage		Register dimensions			When built	Where built
					Gross	Net	Length	Breadth	Depth		
							Feet	Feet	Feet		
1	200252		Ga. s.	Galatea	12	5	41.7	12.4	4.6	1909	Pensacola, Fla.
2	208139		Ga. s.	Galatea	7	7	48.0	10.2	3.0	1907	Belhaven, N. C.
3	202131		Ga. s.	Galaxy	13	9	55.3	11.7	2.6	1905	Seattle, Wash.
4	205989		Ga. s.	Gale	7	5	32.5	8.3	3.5	1909	Bellingham, Wash.
5	203933		Ga. s.	Galena	11	7	31.7	10.8	4.0	1906	Ellamar, Alaska
6	80289		Ga. s.	Galilee	12	10	33.0	14.4	3.5	1894	Patchogue, N. Y.
7	208203		Ga. s.	Gallon	12	8	39.6	9.8	3.8	1910	St. Petersburg, Fla.
8	223655		Ol. s.	Galveston	32	21	51.1	14.1	6.5	1924	Tacoma, Wash.
9	212210		Ol. s.	Galvez	87	59	89.2	21.2	6.2	1914	Galveston, Tex.
10	210084		Ga. s.	Gambler	31	21	47.0	14.0	5.0	1912	Port Blakely, Wash.
11	213478		Ga. s.	Gannet	7	6	39.0	12.2	2.9	1915	Manitowoc, Wis.
12	205247		Ga. s.	Gardner	7	7	30.0	13.0	2.8	1908	Thousand Island Park, N. Y.
13	86225		Ga. s.	Gardner Heath	14	13	39.7	15.3	5.8	1892	Gloucester, Mass.
14	207615		Ga. s.	Garfield	17	11	40.0	12.9	4.0	1910	Seattle, Wash.
15	209596		Ga. s.	Garfield	14	10	31.3	11.6	4.5	1912	East San Pedro, Calif.
16	220077		Ga. s.	Garfield	40	27	56.3	15.0	6.7	1920	Tacoma, Wash.
17	203478		Ga. s.	Garnet	23	16	46.2	17.0	4.4	1906	Kodiak, Alaska
18	211688		Ga. s.	Garnet	8	6	34.5	11.3	3.7	1913	Cleveland, Ohio
19	221128		Ga. s.	Garretta	9	8	35.8	9.5	4.3	1917	Cramer Hill, N. J.
20	86544		Ga. s.	Gasco	8	5	36.0	9.0	3.0	1900	Marshfield, Ore.
21	221971		Ga. s.	Gaskill Bros.	29	21	54.7	15.9	3.3	1922	Sealevel, N. C.
22	85349		Ga. s.	Gaslight	49	35	55.5	22.3	4.4	1874	San Francisco, Calif.
23	209048		Ga. s.	Gasoon	20	13	49.0	16.4	4.7	1911	Jersey City, N. J.
24	222269		Ga. s.	Gassup	7	5	32.6	13.7	3.0		Unknown
25	210633		Ga. s.	Gatun	11	7	38.4	11.8	4.2	1912	Oakland, Calif.
26	214125		Ga. s.	Gay Boy	7	7	26.2	8.6	2.9	1915	Green Bay, Wis.
27	205252		Ga. s.	Gaza	12	8	39.3	11.0	5.2	1908	Camden, Me.
28	201750		Ga. p.	Gazelle	13	10	50.0	12.3	3.4	1905	Portland, Ore.
29	216484		Ga. s.	Gazelle	9	7	32.4	9.1	4.5	1918	Seattle, Wash.
30	200239		Ga. s.	Gelscha	65	44	77.5	16.5	6.3	1903	Quincy, Mass.
31	200808		Ga. w.	Gem	49	10	60.4	14.9	3.0	1904	Allemands, La.
32	207518		Ga. s.	Gem	10	10	46.6	11.1	4.4	1910	Wildwood, N. J.
33	207950		Ga. s.	Gem	15	14	37.7	13.4	3.2	1910	Bridgeport, Conn.
34	210954		Ga. s.	Gem	15	12	59.3	8.5	3.0	1913	Hardin, Ill.
35	213294		Ga. s.	Gem	15	12	49.6	11.1	3.4	1915	Astoria, Ore.
36	221738		Ga. s.	Gem	15	8	42.2	12.1	4.0	1921	Beaufort, N. C.
37	221938		Ga. s.	Gem	14	12	39.8	9.7	7.0	1913	Nyack, N. Y.
38	225234		Ga. s.	Gem	7	6	34.2	10.2	4.1	1925	Mystic, Conn.
39	223934		Ga. s.	Gene	8	5	32.0	11.2	4.9	1924	Amesbury, Mass.
40	208587		Ga. s.	General	14	9	44.7	13.0	4.4	1911	Cheboygan, Mich.
41	216141		Ga. s.	General	8	5	37.5	9.2	3.5	1918	Port Clinton, Ohio.
42	225237		El. s.	GENERAL	570	364	170.0	32.0	14.0	1925	San Francisco, Calif.
43	215964		Ga. s.	General Halg	27	19	54.2	13.1	4.4	1918	West Norfolk, Va.
44	86649		Ga. s.	General Joubert	9	6	35.0	14.4	3.1	1902	Biloxi, Miss.
45	210418		Ga. s.	Gen. Pershing	39	31	56.1	15.4	7.1	1918	Gig Harbor, Wash.
46	219440		Oil. s.	General Pershing	28	17	60.0	16.3	2.6	1919	Morgan City, La.
47	219853		Ga. w.	General Pershing	25	24	49.3	12.2	2.2	1920	Hollister, Mo.
48	203512		Ga. s.	Gen'l Sheridan	12	8	42.5	12.2	3.2	1906	Astoria, Ore.
49	217418		Ga. s.	General Engineering No. 1	10	6	44.8	11.8	4.1	1918	Alameda, Calif.
50	86364		Ga. s.	Generosity	8	6	37.6	12.6	2.8	1896	Terrebonne, La.
51	86506		Ga. s.	Genesec	7	7	30.0	10.0	5.3	1900	Bremen, Me.
52	222418		Ol. s.	Genesec	111	76	80.9	20.2	10.7	1919	Charleston, S. C.
53	209868		Ga. w.	GENEVA	25	25	64.9	18.0	4.0	1912	Newport, Ark.
54	215410		Ga. s.	Geneva	7	6	27.6	11.7	3.3	1891	Waretown, N. J.
55	215425		Ol. s.	Geneva	12	10	38.1	9.6	4.0	1917	Bellingham, Wash.
56	86448		Ga. s.	Geneva Moore	20	17	50.3	16.0	4.3	1898	Straits, N. C.
57	204361		Ga. s.	Genevieve	77	52	82.0	18.0	4.4	1907	Bayview, Fla.
58	208347		Ga. s.	Genevieve	12	8	51.5	14.6	2.8	1911	Sanibel, Fla.
59	210523		Ga. s.	Genevieve	10	10	28.0	9.5	3.4	1907	Green Bay, Wis.
60	211275		Ga. s.	Genevieve	15	10	45.0	12.5	5.0	1913	Seattle, Wash.
61	223090		Ga. s.	Genevieve	13	9	36.0	12.3	4.7	1924	Brunswick, Ga.
62	224134		Ga. s.	Genevieve	11	7	39.0	12.7	4.4	1924	Los Angeles, Calif.
63	220226		Ga. s.	Genlus	40	27	54.1	15.8	7.1	1920	Gig Harbor, Wash.
64	215689		Ga. s.	Geof.	8	5	36.2	10.2	4.0	1917	Sacramento, Calif.
65	221013		Ga. s.	George	13	9	42.6	12.0	4.0	1921	Baltimore, Md.
66	223294		Ga. s.	George	7	5	37.0	8.9	3.6		Unknown
67	203709		Ga. s.	George B.	9	6	31.8	8.0	2.5	1906	Ketchikan, Alaska
68	202473		Oil. s.	Geo. E.	19	13	41.6	12.5	5.0	1905	Ballard, Wash.
69	217108		Ga. s.	George F.	9	6	40.0	10.0	3.2	1918	Providence, R. I.
70	223417		Ol. s.	George K.	11	8	30.4	11.2	4.5	1923	Brunswick, Ga.
71	213524		Ga. s.	George L.	12	10	39.3	11.6	4.3	1915	San Diego, Calif.
72	216411		Ga. s.	Geo. L., Jr.	13	11	40.2	13.6	4.9	1918	Great Kills, N. Y.
73	86524		Ga. s.	George M.	11	9	34.2	13.4	4.3	1900	Port Republic, N. J.

<sup>1</sup> Formerly ga. s. Itsol.

<sup>2</sup> Formerly ga. y. Nauhaught.

<sup>3</sup> Formerly ga. s. <sup>a</sup> Gen'l Sheridan.  
<sup>b</sup> U. S. Navy Gen'l Sheridan.

<sup>4</sup> Formerly ga. s. Barnes and Tibbitts.

Line No.	Service	Crew	Horse-power	Name of owner	Home port	Address of owner
1	Fsh.	4	15	C. J. Bryan	Tampa, Fla.	Panama City, Fla.
2	Pas.	2	25	Ruth Wilkinson	Washington, N. C.	Belhaven, N. C.
3	Tow.	2	55	George Looker	Ketchikan, Alaska	
4	Fsh.	3	15	Gilbert Garvin	do.	
5	Fsh.	2	35	Emel Packing Co. (Wash.)	Cordova, Alaska	Valdez, Alaska.
6	Msc.	1	12	John A. Walsh	New York, N. Y.	Long Island City, N. Y.
7	Fsh.	1	18	John Savarese	Tampa, Fla.	Sarasota, Fla.
8	Fsh.	6	46	A. Strubstad	Tacoma, Wash.	2703 North Thirtieth Street.
9	Pas.	8	100	H. G. Dalehite	Galveston, Tex.	314 Ninth Street.
10	Fsh.	5	50	Hoonah Packing Co. (Wash.)	Seattle, Wash.	Bellingham, Wash.
11	Fsh.	2	30	Martin Peterson	Erie, Pa.	111 East Third Street.
12	Frt.	2	10	Thomas Mitchel	Cape Vincent, N. Y.	Thousand Island Park, N. Y.
13	Msc.	3	20	Gaspara D'Angelo	New York, N. Y.	9 East First Street.
14	Fsh.	6	20	Booth Fisheries Co. (Del.)	Seattle, Wash.	Marion Bldg.
15	Fsh.	1	12	Edithe E. Ormsby	San Francisco, Calif.	Pacific Grove, Calif.
16	Fsh.	8	8	Marine Hardware Co. (Calif.)	Los Angeles, Calif.	San Pedro, Calif.
17	Msc.	1	16	Otto Larsen	Unalaska, Alaska	Nushagak, Alaska.
18	Fsh.	4	35	Stephen Orloff	Erie, Pa.	236 East Second Street.
19	Pas.	1	25	John Samuelson	Philadelphia, Pa.	6049 Elmwood Avenue.
20	Frt.	1	16	Arthur F. Smith	Marshfield, Oreg.	Douglas, Oreg.
21	Frt.	2	36	A. Lambert	Charleston, S. C.	
22	Frt.	1	22	Zekic Smith	San Francisco, Calif.	San Rafael, Calif.
23	Pas.	2	100	Edward J. O'Brien	New York, N. Y.	Jersey City, N. J.
24	Msc.	2	15	Frederick R. Welch	do.	One hundred and fortieth Street and North River.
25	Tow.	1	35	California Bridge & Tunnel Co. (Calif.)	San Francisco, Calif.	58 Second Street.
26	Fsh.	2	10	Alexander McDonagle	Milwaukee, Wis.	Green Bay, Wis.
27	Fsh.	1	24	Leopold F. Arnold	Brunswick, Ga.	St. Simon, Ga.
28	Frt.	1	50	Umpqua Gravel Co. (Oreg.)	Marshfield, Oreg.	
29	Fsh.	2	8	Gust Nelson	Seattle, Wash.	Preston, Wash.
30	Frt.	4	90	S. Irvin Austin	Baltimore, Md.	3008 Monument Street.
31	Frt.	7	25	Joseph D. Callais	New Orleans, La.	Cut Off, La.
32	Pas.	1	20	Samuel J. Fox	Wilmington, Del.	Leipsic, Del.
33	Frt.	2	8	James F. Monahan	Bridgeport, Conn.	
34	Tow.	1	30	John Carroll	Peoria, Ill.	Michael, Ill.
35	Frt.	1	45	J. H. De Force (estate)	Astoria, Oreg.	Box 67.
36	Fsh.	4	24	J. W. Ireland	Beaufort, N. C.	
37	Tow.	3	35	Compania Azucarera El Ejemplo (P. R.)	San Juan, P. R.	Humacao, P. R.
38	Fsh.	2	18	William E. Bradley	New London, Conn.	Mystic, Conn.
39	Fsh.	1	24	Simon A. Littlefield	Newport, R. I.	Block Island, R. I.
40	Frt.	3	50	Booth Fisheries Co. (Mass.)	Boston, Mass.	
41	Frt.	1	22	State of Ohio	Sandusky, Ohio	Columbus, Ohio.
42	Tnk.	6	500	General Petroleum Corporation (Calif.)	San Francisco, Calif.	310 Sansome Street.
43	Frt.	2	50	Charles A. Dane	Crisfield, Md.	North Tenth Street.
44	Fsh.	3	8	Antonio Paburros	Gulfport, Miss.	2125 Thirtieth Avenue.
45	Fsh.	6	50	Everett Pacific Fisheries Co. (Wash.)	Seattle, Wash.	Everett, Wash.
46	Tow.	2	100	L. B. Skinner	Tampa, Fla.	Hillsborough Hotel.
47	Pas.	3	25	Mrs. Iva May Brook	Kansas City, Mo.	Hotel America.
48	Fsh.	2	28	H. J. Barbey	Astoria, Oreg.	Flavel, Oreg.
49	Frt.	1	85	General Engineering & Dry Dock Co. (Calif.)	San Francisco, Calif.	1013 Battery Street.
50	Oys.	1	14	Albert Cenac	New Orleans, La.	Houma, La.
51	Fsh.	2	8	Henry Roberts	Portland, Me.	South Portland, Me.
52	Tow.	8	240	Marine Transit Corporation (N. Y.)	New York, N. Y.	17 Battery Place.
53	Frt.	4	30	Davis Moss	Memphis, Tenn.	Clarendon, Ark.
54	Pas.	1	12	Thomas Stackhouse	Philadelphia, Pa.	Waretown, N. J.
55	Frt.	1	24	E. J. Chapman	Seattle, Wash.	Bellingham, Wash.
56	Frt.	5	35	Clarence Magwood	Charleston, S. C.	2 Doughty Street.
57	Pas.	2	100	Gulf Coast Steamship Co. (Ala.)	Tampa, Fla.	306 Water Street.
58	Pas.	2	32	Geo. Clarence Cooper	Key West, Fla.	Fort Myers, Fla.
59	Fsh.	3	10	Eric L. Whitcomb	Milwaukee, Wis.	Pensaukee, Wis.
60	Pas.	3	80	H. G. Gabrielson	Nome, Alaska	
61	Fsh.	2	36	C. P. Goodyear	Brunswick, Ga.	Goodyear Packing Co.
62	Pas.	1	40	Frank W. Isham	Los Angeles, Calif.	1255 West Fortieth Place.
63	Fsh.	3	50	Spiro Babich	Tacoma, Wash.	Gig Harbor, Wash.
64	Tow.	1	50	Sacramento Transportation Co. (Calif.)	San Francisco, Calif.	Pier 9.
65	Wrk.	1	22	Bethlehem Shipbuilding Corporation (Del.)	Baltimore, Md.	Stewart Building.
66	Frt.	2	40	Totena J. Critzes	New York, N. Y.	Hoboken, N. J.
67	Pas.	1	8	Frank E. Wiss	Ketchikan, Alaska	Unuk River, Alaska.
68	Tow.	3	60	Odell F. Curry	Port Townsend, Wash.	Seventeenth Avenue.
69	Frt.	1	16	Mary A. Freeman	Providence, R. I.	225 Power Street.
70	Fsh.	2	24	Chas. Hofman	Brunswick, Ga.	
71	Fsh.	2	35	Julius Zolezzi	San Diego, Calif.	840 Columbia Street.
72	Fsh.	1	32	Henry L. Brush	New York, N. Y.	Northport, N. Y.
73	Fsh.	2	20	Herman Ragnar Roberg	Philadelphia, Pa.	Wildwood, N. J.

\* Formerly {a U. S. N. ga. s. No. 47.  
 {b harbor tug No. 47.

\* Formerly {a ga. s. George L.  
 {b Swedish ga. s. Evelyn.

Line No.	Official No.	Signal letters	Rig	Name of vessel	Tonnage		Register dimensions			When built	Where built
					Gross	Net	Length	Breadth	Depth		
					Feet			Feet			
1	214429		Ga. s.	George M.	10	9	33.6	9.0	3.6	1916	St. James, Mich.
2	222656		Ga. s.	George M.	9	7	30.1	12.8	3.3		Unknown
3	209326		Ga. s.	George R.	11	10	29.5	8.6	3.3	1906	Sturgeon Bay, Wis.
4	214457		Ga. s.	George S.	10	8	36.2	10.4	4.6	1916	Seattle, Wash.
5	218044		Ga. s.	George S.	43	34	57.5	16.5	6.3	1919	Port Blakely, Wash.
6	86470		Ga. s.	George T.	42	28	66.3	15.6	7.6	1899	Tacoma, Wash.
7	202335		Ga. s.	George T.	25	23	46.5	17.3	4.5	1905	Tottenville, N. Y.
8	218324		Ga. s.	George T.	7	6	29.8	8.7	4.4	1919	Seattle, Wash.
9	219078		Ga. s.	George T.	6	5	35.1	10.4	2.8	1915	Dunkirk, N. Y.
10	220765		Ga. w.	George T.	46	19	56.7	16.9	3.0	1920	Miller, Ala.
11	223017		Ga. s.	George W.	7	6	34.5	10.2	3.3	1915	Stone Harbor, N. J.
12	203131		Ga. s.	George and Albert.	14	11	49.0	14.5	4.2	1906	Deer Isle, Me.
13	222283		Ga. s.	George & Frank.	56	37	58.3	22.7	6.3	1922	Tottenville, N. Y.
14	208041		Ga. s.	Geo. Guion.	12	12	36.8	10.8	2.9	1910	Morehead City, N. C.
15	85992		Ga. s.	George Jayne.	7	5	32.1	13.4	3.5	1888	Patchogue, N. Y.
16	208571		Ga. s.	George Popham.	12	10	45.0	11.0	4.9	1911	Kennebunk, Me.
17	209685		Ga. s.	George Roberts.	33	17	59.2	18.3	4.9	1912	Morehead City, N. C.
18	210851		Ga. s.	Geo. Shima.	14	10	50.4	12.1	5.2	1912	Stockton, Calif.
19	207677		Ga. s.	George Uron.	14	10	42.0	13.8	4.0	1910	Bridgeport, N. J.
20	210007		Ga. s.	George Washington.	20	16	56.7	15.4	3.4	1912	New Haven, Conn.
21	211475		Ga. s.	George Washington.	19	13	41.4	12.9	5.8	1913	Drayton, Wash.
22	221556		Ga. s.	George Wilds.	10	7	30.0	13.0	4.9	1921	Detroit, Mich.
23	86345		Ga. s.	George Wilmer.	12	11	47.7	13.1	2.9	1902	Crisfield, Md.
24	86366		Ga. s.	George A. Albaugh.	28	18	63.8	18.0	5.0	1896	Oriole, Md.
25	76225		Ga. s.	George C. Bell.	34	30	58.8	19.8	5.5	1881	Bridgeton, N. J.
26	207280		Ga. s.	Geo. C. Pease.	9	6	42.8	12.3	3.5	1906	Jacksonville, Fla.
27	205636		Ga. s.	George D. Bolster.	72	51	79.5	21.6	6.2	1908	Inverness, Md.
28	222088		Ga. s.	Geo. D. Ryan.	33	27	71.0	10.0	5.6	1921	Oshkosh, Wis.
29	86343		Ga. s.	George E. Lane, jr.	73	73	82.0	22.1	8.8	1896	Gloucester, Mass.
30	10918		Ga. s.	George F. Carman.	40	36	55.5	19.1	6.0	1865	Patchogue, N. Y.
31	202498		Ga. s.	George H. Billo.	14	12	46.8	16.6	3.0	1905	do.
32	85813		Ga. s.	George H. Bunker.	21	20	56.5	17.0	4.8	1885	Pocomoke City, Md.
33	86615		Ga. s.	Geo. H. Furman.	7	6	28.5	12.9	3.3	1902	Patchogue, N. Y.
34	86591		Ga. s.	Geo. H. Mott.	14	13	45.8	15.0	4.0	1901	Long Island City, N. Y.
35	86545		Ol. s.	Geo. M. Brown.	106	66	75.5	20.0	8.7	1900	Portland, Oreg.
36	85905		Ga. s.	Geo. R. Marshall.	9	9	50.7	14.3	3.0	1885	Moule, Md.
37	86592		Ga. s.	Geo. S. Brush.	14	13	41.0	14.1	4.0	1901	Patchogue, N. Y.
38	10972		Ga. s.	George S. Page.	53	29	71.5	24.6	5.1	1868	Astoria, N. Y.
39	225161		Ol. s.	Geo. T. Price.	236	83	115.5	26.0	6.6	1925	Charleston, W. Va.
40	86535		Ga. s.	George W. Bond.	36	27	69.8	20.8	5.4	1900	Oriole, Md.
41	85936		Ga. s.	George W. Childs.	13	8	54.9	13.5	3.5	1886	Crisfield, Md.
42	221703		Ga. s.	Geo. W. Hall.	14	8	43.0	14.0	4.1	1921	Palmers, Md.
43	224796		Ga. s.	Geo. W. Muley.	13	9	53.4	14.7	4.8	1925	Sandusky, Ohio.
44	85387		Ga. s.	George W. Moger.	12	8	35.0	12.2	3.0	1875	Patchogue, N. Y.
45	214743		Ga. s.	Georgia.	31	24	51.8	14.4	6.3	1917	Tacoma, Wash.
46	219983		Ga. s.	Georgia.	38	26	53.2	15.1	7.1	1920	do.
47	200402		Ga. s.	Georgia A. Guskins.	13	11	51.1	14.2	3.4	1903	Elizabeth City, N. C.
48	85047		Ga. s.	Georgianna.	14	6	41.0	15.6	3.4	1869	Mariners Harbor, N. Y.
49	86362		Ga. s.	Georgianna.	16	16	42.0	14.3	6.1	1896	Sedgwick, Me.
50	201967		Ga. s.	Georgiana.	17	10	42.1	14.2	6.5	1905	Salem, Mass.
51	222022		Ga. s.	Georgiana.	8	6	34.8	10.4	5.4	1922	Groton, Conn.
52	224077		Ga. s.	Geola.	7	5	30.7	9.6	2.6	1924	Chauvin, La.
53	85964		Ga. s.	Georgie M.	7	6	36.7	11.8	3.3	1886	Bny Shore, N. Y.
54	202882		Ga. s.	Georgie M.	14	12	47.8	17.0	3.0	1906	Patchogue, N. Y.
55	222689		Ga. s.	Georgie M.	14	8	46.7	14.2	4.1	1922	Burnwell, Ala.
56	86201		Ga. s.	Georgie O.	6	5	28.0	13.3	3.0	1892	Patchogue, N. Y.
57	221115		Ga. s.	Georgie V.	11	7	40.2	12.5	2.8	1919	Sandusky, Ohio.
58	86639		Ga. s.	Georgie Avalon.	7	7	41.4	14.0	3.3	1902	Crockeron, Md.
59	210937		Ga. s.	Georgia C. Bowden.	16	6	39.2	13.8	6.4	1912	Friendship, Me.
60	86339		Ga. s.	Gerald C.	27	12	58.5	18.0	5.2	1895	Benicia, Calif.
61	204014		Ga. s.	Gerald D.	9	8	41.1	11.2	4.7	1907	Erie, Pa.
62	86457		Ga. s.	Geraldine.	10	6	34.8	12.2	6.0	1899	Waldoboro, Me.
63	213051		Ga. s.	Geraldine.	11	8	36.8	8.8	3.6	1907	Joliet, Ill.
64	86147		Ga. s.	Gerard Underhill.	13	12	41.5	15.5	3.9	1891	Bay Shore, N. Y.
65	215774		Ga. s.	Gertie T.	21	15	51.2	14.5	3.7	1917	Morehead City, N. C.
66	200683		Ga. s.	Gertie Rodes.	12	10	41.8	15.4	3.4	1904	Bon Secour, Ala.
67	86605		Ga. s.	Gertrude.	16	11	48.6	15.1	3.8	1902	Wit, N. C.
68	202111		Ga. s.	Gertrude.	14	9	47.5	12.2	3.7	1905	Seattle, Wash.
69	202963		Ga. s.	Gertrude.	10	7	39.4	10.1	3.2	1906	Astoria, Oreg.
70	201908		Ga. s.	Gertrude.	19	13	49.6	13.7	3.4	1908	Brunswick, Ga.
71	205600		Ga. s.	Gertrude.	9	8	33.0	8.8	3.7	1904	New Haven, Conn.
72	213238		Ga. s.	Gertrude.	27	18	48.9	16.6	5.0	1915	Baltimore, Md.
73	223528		Ga. s.	Gertrude.	10	6	35.1	10.2	4.1	1919	Bremerton, Wash.
74	225194		Ga. s.	Gertrude.	7	5	30.7	9.0	3.2	1917	Philadelphia, Pa.
75	200946		Ga. s.	Gertrude II.	6	6	34.0	12.0	3.5	1904	Atlantic City, N. J.

<sup>1</sup> Formerly ga. s. Two Brothers.<sup>2</sup> Formerly schooner Josiah S. Newcomb.



Line No.	Service	Crew	Horse-power	Name of owner	Home port	Address of owner
1	Fsh.	2	18	Joe E. Gallagher	Grand Haven, Mich.	St. James, Mich.
2	Msc.	2	20	George Zuckert	New York, N. Y.	Throggs Neck, N. Y.
3	Fsh.	3	10	Levi Peterson	Milwaukee, Wis.	Marinette, Wis.
4	Tow.	1	32	Snohomish River Boom Co. (Wash.)	Seattle, Wash.	Everett, Wash.
5	Fsh.	4	110	Libby, McNeill & Libby (Me.)	do	Marion Building.
6	Tow.	5	110	J. A. McEachern Co. (Wash.)	do	Colman Building.
7	Fsh.	4	50	Joseph N. Thompson	New York, N. Y.	165 Broadway.
8	Fsh.	2	18	Fred W. Carlson	Tacoma, Wash.	618 South Fifteenth Street.
9	Fsh.	4	20	George Tomeyak	Buffalo, N. Y.	Dunkirk, N. Y.
10	Tow.	3	40	D. W. Collins & Co.	Mobile, Ala.	Millspar, Ala.
11	Fsh.	1	15	Thomas E. Morris	Philadelphia, Pa.	Bowers, Del.
12	Frt.	2	15	W. D. Bennett	Rockland, Me.	Thorndike Hotel.
13	Fsh.	3	45	George H. Lewis	New York, N. Y.	Port Washington, N. Y.
14	Tow.	2	16	Frank E. Mock	Savannah, Ga.	Isle of Hope, Ga.
15	Oys.	2	18	Isaac C. Jeffries	Cape Charles, Va.	Chincoteague, Va.
16	Pas.	1	18	Bristol Navigation Co.	Bath, Me.	Bristol, Me.
17	Fsh.	3	36	Rose Shannon	Philadelphia, Pa.	Atlantic City, N. J.
18	Frt.	1	100	Florence Faye Shima	San Francisco, Calif.	520 Battery Street.
19	Frt.	2	18	John Ulrich Frederick	Baltimore, Md.	2603 Monument Street.
20	Fsh.	2	40	Antonio Ippolito	New Haven, Conn.	150 Wooster Street.
21	Fsh.	2	55	United Fishermen's Packing Co. (Wash.)	Seattle, Wash.	226 Burke Building.
22	Tow.	5	50	Clarence Wilds	Detroit, Mich.	Foot Parkview Avenue.
23	Frt.	1	20	H. G. Griffin	Norfolk, Va.	Churchland, Va.
24	Frt.	2	24	Stevens Line Co. (S. C.)	Charleston, S. C.	Yonges Island, S. C.
25	Oys.	6	36	George C. Bell, jr.	Philadelphia, Pa.	Bivalve, N. J.
26	Tow.	2	16	Geo. C. Pease	Jacksonville, Fla.	130 East Fifth Street.
27	Fsh.	18	100	Beaufort Fish Scrap & Oil Co. (N. C.)	Beaufort, N. C.	
28	Tow.	5	100	Fox River Navigation Co. (Wis.)	Milwaukee, Wis.	Kimberly, Wis.
29	Fsh.	16	225	Ocean, Lake & River Fish Co. (Ga.)	Savannah, Ga.	Box 223.
30	Frt.	2	30	Irving D. Talbot	Fall River, Mass.	Somerset, Mass.
31	Frt.	2	20	Long Island Oyster Farms (N. Y.)	New York, N. Y.	Northport, N. Y.
32	Frt.	1	24	A. J. Lewis	Reedville, Va.	Walnut Point, Va.
33	Oys.	1	32	Eastern Oyster Co. (N. Y.)	New York, N. Y.	Greenport, N. Y.
34	Fsh.	2	37	Frederick R. Welch	do	One hundred and fortieth Street and North River.
35	Tow.	5	360	H. M. Brown	Portland, Oreg.	Newport, Oreg.
36	Frt.	6	10	R. Lloyd Ficklin	Reedville, Va.	Millenbeck Va.
37	Oys.	3	40	Long Island Oyster Farms (N. Y.)	New York, N. Y.	Northport, N. Y.
38	Frt.	2	50	Clarence F. Morris	do	Greenport, N. Y.
39	Tow.	4	720	Charles Ward Engineering Works (W. Va.)	Pittsburgh, Pa.	Charleston, W. Va.
40	Frt.	2	50	Hampton Roads Water Co. (Va.)	Newport News, Va.	
41	Oys.	2	20	M. C. Scanlan	do	West Point, Va.
42	Frt.	2	10	James M. Hill	Annapolis, Md.	Rock Point, Md.
43	Pas.	3	55	George W. Maley	Sandusky, Ohio.	
44	Oys.	2	30	William D. Dacey	New York, N. Y.	Flushing, N. Y.
45	Fsh.	3	40	Marco Legaz	Seattle, Wash.	62 Cedar Street.
46	Fsh.	7	50	Jakov Missetch	Los Angeles, Calif.	San Pedro, Calif.
47	Frt.	2	12	E. J. Midgitt	Elizabeth City, N. C.	
48	Frt.	1	50	Stephen Wescott	Perth Amboy, N. J.	
49	Fsh.	6	24	Lyman Merry	Boothbay, Me.	Boothbay Harbor, Me.
50	Cod.	7	24	Manuel S. Sears	Gloucester, Mass.	16 Silva Court.
51	Fsh.	1	30	Charles E. Ferguson	New London, Conn.	Groton, Conn.
52	Fsh.	2	12	Lawrence Gauthreaux	New Orleans, La.	Chauvin, La.
53	Oys.	1	20	Arie Van Van Essendelft	New York, N. Y.	West Sayville, N. Y.
54	Pas.	1	50	Jons Petter Persson	do	New Rochelle, N. Y.
55	Fsh.	1	28	William F. Egelbrecht	Mobile, Ala.	Oak, Ala.
56	Frt.	1	14	John P. Cox	Bridgeport, Conn.	208 Adams St.
57	Fsh.	1	50	Henry C. Rechlin	Buffalo, N. Y.	Dunkirk, N. Y.
58	Oys.	2	4	Willard F. Murphy	Crisfield, Md.	Crocheron, Md.
59	Fsh.	5	28	Ernest W. Darling	Portland, Me.	Harpwell, Me.
60	Frt.	2	100	Pacific-Portland Cement Co. (Calif.)	San Francisco, Calif.	Pacific Building.
61	Fsh.	2	16	John Freeburg	Erie, Pa.	223 West Front Street.
62	Fsh.	3	10	Horace R. Geiring	Gloucester, Mass.	20-A Rocky Neck Avenue.
63	Pas.	1	15	John A. Ghiardelli	New Orleans, La.	Station A.
64	Frt.	1	25	Olin Smith	New York, N. Y.	Bay Shore, N. Y.
65	Fsh.	2	24	M. W. Dixon	Tampa Fla.	Sarasota, Fla.
66	Frt.	2	10	Edward W. Rabby	Mobile, Ala.	Coden, Ala.
67	Fsh.	3	30	Miami, Fish & Ice Co. (Fla.)	Miami, Fla.	63 Southwest Sixth Street.
68	Msc.	1	35	E. H. Kaser	Juneau, Alaska	
69	Frt.	1	30	Chinook Packing Co. (Wash.)	Astoria, Oreg.	Chinook, Wash.
70	Tow.	3	45	Jacksonville Forwarding Co. (Fla.)	Jacksonville, Fla.	Foot Laura Street.
71	Msc.	1	15	J. Henry Oppel	New Haven, Conn.	Brantford, Conn.
72	Frt.	2	30	John G. Lamp	Baltimore, Md.	606 South Broadway.
73	Pas.	2	20	William Knudsen	New York, N. Y.	7114 Eighth Avenue (B.).
74	Frt.	1	24	Fred Smartley, jr.	Philadelphia, Pa.	1354 Marlborough Street.
75	Pas.	1	16	John W. Cranmer	Philadelphia, Pa.	Beachhaven, N. J.

<sup>3</sup> Formerly ga. s. Geo. R. Vosburg.

<sup>4</sup> Formerly U. S. Navy ga. s. 6457.

Line No.	Official No.	Signal letters	Rig	Name of vessel	Tonnage		Register dimensions			When built	Where built
					Gross	Net	Length	Breadth	Depth		
					Feet						
1	225058		Ol. s.	Gertrude II	19	7	47.9	13.9	4.5	1925	Pascagoula, Miss.
2	214947		Ga. s.	Gertrude K	7	7	27.5	8.2	2.9	1914	Oconto, Wis.
3	224194		Ga. s.	Gertrude O	24	8	53.8	15.0	6.2	1924	Lubec, Me.
4	215268		Ol. s.	Gertrude S	20	14	50.9	15.0	4.0	1917	Detroit, Mich.
5	86496		Ga. s.	Gertrude and Herbert	9	9	30.0	11.5	5.9	1900	Friendship, Me.
6	203070		Ga. s.	Gertrude & Leonard	7	7	33.9	11.2	4.9	1901	do
7	210803		Ol. s.	Gertrude De Costa	105	61	102.5	23.0	10.6	1912	Essex, Mass.
8	86588		Ga. s.	Gerty	8	6	41.0	12.6	3.8	1901	Greenback, Va.
9	207105		Ga. s.	Gervase A	13	12	33.0	10.5	4.6	1909	Manitowoc, Wis.
10	211373		Ga. s.	Get The Hook	14	10	35.5	10.6	5.2	1913	Tacoma, Wash.
11	206024		Ga. s.	Get There	11	6	36.3	12.0	6.0	1909	Friendship, Me.
12	205118		Ga. s.	Ghost	13	7	59.0	11.0	6.5	1908	Dubuque, Iowa.
13	206389		Ga. s.	Giant	19	13	47.4	13.0	5.3	1909	Seattle, Wash.
14	211714		Ga. s.	Giant	7	7	29.0	9.7	3.6	1913	Bridgeport, Conn.
15	210574		Ga. s.	Giant II	49	40	64.8	16.0	7.1	1912	Seattle, Wash.
16	222049		Ga. s.	Giant II	13	10	38.5	12.4	7.0	1922	Bridgeport, Conn.
17	86207		Ga. s.	Gilbert Hirsch	10	9	35.0	14.0	3.7	1894	Sayville, N. Y.
18	209349		Ga. s.	Giles	6	6	37.0	10.0	3.4	1910	Coan, Va.
19	221335		Ga. s.	Hilman D	78	63	59.4	21.3	8.4	1921	Cherry Home, Mich.
20	86525		Ga. s.	Gimbel	9	8	32.1	13.9	4.0	1900	Port Republic, N. J.
21	208406		Ga. s.	Gina	16	11	40.4	12.4	5.1	1911	Tacoma, Wash.
22	86117		Ga. s.	Ginesta	7	7	37.2	13.6	3.9	1890	Clear Creek, Te.
23	85408		Ga. s.	Gipsy	12	8	38.6	14.3	4.4	1875	Charleston, S. C.
24	86345		Ol. s.	Giralda	144	98	109.3	20.0	11.7	1896	Port Jefferson, N. Y.
25	213580		Ga. s.	Glacier	17	13	38.9	11.4	6.5	1916	Ballard, Wash.
26	213995		Ga. s.	Glacier	14	8	46.3	11.3	3.3	1916	Portland, Ore.
27	85710		Ga. s.	Gladiator	12	8	36.4	13.9	3.8	1892	Key West, Fla.
28	207939		Ga. s.	Gladiator	19	13	50.0	12.9	5.6	1910	Seattle, Wash.
29	202207		Ga. s.	Gladiola	17	11	47.0	17.3	3.4	1905	Biloxi, Miss.
30	217987		Ga. s.	Gladstone	35	23	54.4	14.1	6.8	1919	Tacoma, Wash.
31	86482		Ga. s.	Gladys	29	29	64.8	18.8	5.0	1899	Tilghman Island, Md.
32	86604		Ga. s.	Gladys	38	26	65.2	17.0	4.8	1901	Beaufort, N. C.
33	86634		Ga. s.	Gladys	11	10	35.9	11.2	4.8	1902	Fall River, Mass.
34	86640		Ga. s.	Gladys	10	7	33.2	13.4	3.8	1902	Tottenville, N. Y.
35	201997		Ga. s.	Gladys	11	7	38.7	10.4	5.0	1905	Belford, N. J.
36	202242		Ga. s.	Gladys	6	5	46.0	11.0	2.4	1903	St. Joseph, Mich.
37	203504		Ga. s.	Gladys	6	5	40.0	8.8	4.7	1906	Shadyside, Va.
38	205463		Ga. s.	Gladys	9	6	32.0	8.0	4.0	1908	Hooquiam, Wash.
39	205889		Ga. s.	Gladys	9	9	33.4	9.5	2.6	1908	Wit, N. C.
40	208837		Ga. s.	Gladys	6	5	28.0	13.1	3.0	1911	Sayville, N. Y.
41	210078		Ga. s.	Gladys	8	7	30.0	9.0	3.6	1908	Chambers Island, Wis.
42	210629		Ga. s.	Gladys	11	10	28.0	9.2	3.4	1903	Manitowoc, Wis.
43	213828		Ga. s.	Gladys	12	8	34.0	11.4	4.2	1915	Thunderbolt, Ga.
44	215516		Ol. s.	Gladys	10	6	29.0	10.6	4.0	1917	Hlydaburg, Alaska
45	222756		Ga. s.	Gladys	10	9	35.1	12.0	3.9	1923	Gig Harbor, Wash.
46	223602		Ol. s.	Gladys	14	11	39.4	11.5	5.7	1924	Poulsbo, Wash.
47	225415		Ga. s.	Gladys	10	6	35.0	9.6	4.6	1926	Seattle, Wash.
48	225622		Ga. w	Gladys	54	39	62.6	12.0	2.7	1926	Lenoir City, Tenn.
49	213867		Ga. s.	Gladys B	18	13	45.9	16.0	3.8	1916	West Norfolk, Va.
50	224151		Ol. s.	Gladys B	14	9	42.5	10.8	3.3	1923	Shamokawa, Wash.
51	224515		Ga. s.	Gladys G	6	5	32.0	11.7	3.0	1925	Erie, Pa.
52	86408		Ga. s.	Gladys and Leroy	6	5	26.4	9.6	4.8	1898	Bristol, Me.
53	202086		Ga. s.	Gladys Millett	7	6	35.1	13.0	3.0	1905	Putehogue, N. Y.
54	86361		Ga. s.	Gladys Whitting	21	13	58.0	16.5	4.9	1896	Oriole, Md.
55	200805		Ga. s.	Gladys D. Rose	8	5	30.8	11.5	5.5	1903	Friendship, Me.
56	213039		Ga. s.	Gladys L. Creamer	25	7	50.6	15.0	8.0	1915	do
57	204316		Ga. s.	Gleaner	11	6	37.1	12.7	5.0	1907	Trescott, Me.
58	215004		Ol. s.	Gleaner	45	22	61.4	18.4	8.1	1917	Rockport, Mass.
59	207322		Ga. s.	Glee	9	6	36.3	11.4	3.2	1910	St. Petersburg, Fla.
60	205167		Ga. s.	Glencove	21	5	52.4	15.0	4.1	1908	Glencove, Calif.
61	210606		Ga. s.	Glenda	25	19	46.5	10.4	5.2	1907	Muskegon, Mich.
62	205531		Ga. s.	Glendale	10	7	43.0	12.0	3.6	1908	Mukilteo, Wash.
63	215630	LIVW	Ol. s.	GLENDARUEL	2,063	1,434	250.5	43.5	20.4	1905	Manitowoc, Wis.
64	86368		Ga. s.	Glendy Stewart	9	7	50.5	12.7	3.3	1896	Oriole, Md.
65	210813		Ga. s.	Glenn	24	16	49.2	13.0	5.0	1912	Seattle, Wash.
66	224345		Ga. w	Glennville	14	9	60.0	10.0	1.3	1924	Parkersburg, W. Va.
67	209680		Ga. s.	Glenwood	59	32	77.7	17.8	6.8	1912	Eliza Island, Wash.
68	209105		Ga. s.	Globe	13	9	52.0	12.3	3.4	1911	Astoria, Ore.
69	209121		Ga. s.	Globe	12	9	43.5	11.6	4.7	1911	Toledo, Ohio.
70	211766		Ga. s.	Globe	23	15	48.5	13.2	5.9	1913	Palacios, Tex.
71	86518		Ga. s.	Gloria	15	13	41.8	11.4	4.2	1900	Noank, Conn.

<sup>1</sup> Formerly ga. s. (a) Isabella.  
(b) Kemse.

<sup>1</sup> Formerly ga. s. (a) Ada.  
(b) Lake Oneida.  
(c) Astmahco IV.

Line No.	Service	Crew	Horse-power	Name of owner	Home port	Address of owner
1	Fsh.	2	22	Tom Johnson	Mobile, Ala.	Theodore, Ala.
2	Fsh.	2	6	Otto E. Krueger	Milwaukee, Wis.	Oconto, Wis.
3	Fsh.	7	50	H. L. McFarland	Gloucester, Mass.	Cold Storage Wharf.
4	Frt.	1	40	Herman A. Schmidt	Detroit, Mich.	1194 Drexel Avenue.
5	Fsh.	1	8	John F. Eaton	South West Harbor, Me.	Little Deer Isle, Me.
6	Frt.	1	9	Andrew L. Gilley	do	
7	Fsh.	16	100	Leandro J. Costa, jr.	Gloucester, Mass.	22 Prince Street.
8	Oys.	2	20	William Birch	Cape Charles, Va.	Chincoteague, Va.
9	Fsh.	4	30	Walter Allie	Milwaukee, Wis.	Two Rivers, Wis.
10	Fsh.	1	36	Burton Smeltzer	Ketchikan, Alaska	
11	Frt.	1	10	Joseph W. Mills	Rockland, Me.	Camden, Me.
12	Frt.	1	50	George Schreiner	Dubuque, Iowa	368 South Grand View Avenue.
13	Fsh.	5	40	Dixon Entrance Fish Co. (Wash.)	Ketchikan, Alaska	
14	Fsh.	1	15	William P. Dodge	Newport, R. I.	New Shoreham, R. I.
15	Fsh.	3	80	Stuart Corporation (Wash.)	Seattle, Wash.	Stuart Building.
16	Fsh.	2	30	William Metzger	Bridgeport, Conn.	180 East Main Street.
17	Misc.	1	24	Theodore Brandt	New York, N. Y.	Sayville, N. Y.
18	Frt.	2	40	Colonna Shipyard (Va.)	Norfolk, Va.	
19	Frt.	5	125	Francis H. Huserot Co. (Mich.)	Grand Haven, Mich.	Cherry Home, Mich.
20	Pas.	1	12	George H. Shaw	Philadelphia, Pa.	Goshen, N. J.
21	Fsh.	4	20	Edward Jensen	Seward, Alaska	Seldovia, Alaska.
22	Frt.	1	14	W. F. Ort	Galveston, Tex.	
23	Tow.	2	20	D. J. Legare	Charleston, S. C.	McClellanville, S. C.
24	Pas.	5	420	David Martin, jr.	New York, N. Y.	2741 East Twenty-first Street (B.).
25	Fsh.	1	25	Hans Roning	Ketchikan, Alaska	
26	Tow.	3	35	Pioneer Sea Foods Co.	Juneau, Alaska	
27	Fsh.	3	16	Meteor Transport & Trading Co. (Fla.)	Miami, Fla.	Miami Beach, Fla.
28	Frt.	5	30	Edward Webster	Seattle, Wash.	
29	Frt.	2	20	R. R. Owen	New Orleans, La.	2716 Dublin Street.
30	Fsh.	5	55	Chas. A. Tecklenburg	Seward, Alaska	
31	Frt.	5	45	Sherwood Bros.	Baltimore, Md.	Bank and Eighth Streets.
32	Fsh.	18	60	Atlantic Fisheries Co. (N. C.)	Beaufort, N. C.	
33	Fsh.	3	35	John Reardon	Newport, R. I.	55 Friendship Street.
34	Frt.	1	25	Valvoline Oil Co. (N. J.)	New York, N. Y.	165 Broadway.
35	Pas.	2	40	John W. Hann	Philadelphia, Pa.	West Wildwood, N. J.
36	Pas.	1	50	Carl G. Hauser	Chicago, Ill.	9702 Avenue H.
37	Oys.	1	8	Henry Wehrhelm	Annapolis, Md.	Compton, Md.
38	Fsh.	1	16	J. S. Pitcher	Ketchikan, Alaska	
39	Misc.	1	12	Maltby Taylor	Beaufort, N. C.	Sea Level, N. C.
40	Fsh.	1	24	Marion A. Perkinson	New York, N. Y.	Patchogue, N. Y.
41	Frt.	3	15	Johnny Nelson	Milwaukee, Wis.	Ellison Bay, Wis.
42	Fsh.	3	16	Fred R. Topel	do	Pensaukee, Wis.
43	Misc.	2	8	Henry F. Cook	Savannah, Ga.	Thunderbolt, Ga.
44	Fsh.	4	12	James M. Edenso	Ketchikan, Alaska	Hydnburg, Alaska.
45	Frt.	2	18	H. N. Forsythe	Tacoma, Wash.	Gig Harbor, Wash.
46	Fsh.	3	30	Jennie Rolfe	Ketchikan, Alaska	
47	Fsh.	2	16	Iver Reppe	Seattle, Wash.	1235 Third Avenue North.
48	Tow.	2	35	R. M. Calloway	Chattanooga, Tenn.	Lenoir City, Tenn.
49	Frt.	1	18	Electric Welding Co. of America (N. Y.)	Baltimore, Md.	Foot Block Street.
50	Pas.	1	55	George Below	Portland, Oreg.	Cathlamet, Wash.
51	Fsh.	4	50	Charles Groat	Buffalo, N. Y.	Silver Creek, N. Y.
52	Frt.	1	7	B. F. Auchu	South West Harbor, Me.	Stonington, Me.
53	Pas.	2	8	Andrew Matthews	New York, N. Y.	Freeport, N. Y.
54	Frt.	2	50	J. T. Mills, jr.	Newport News, Va.	Hampton, Va.
55	Fsh.	1	8	C. H. Thomas	Rockland, Me.	Vinalhaven, Me.
56	Fsh.	2	36	Marian Sinagra	Boston, Mass.	2 Sun Court.
57	Frt.	2	15	Fulton Johnson	Eastport, Me.	Lubec, Me.
58	Fsh.	12	90	Allen E. Wordell	New Bedford, Mass.	21 William Street.
59	Frt.	1	16	M. C. Bird	Tampa, Fla.	St. Petersburg, Fla.
60	Pas.	2	50	P. F. Heringer	San Francisco, Calif.	Rio Vista, Calif.
61	Fsh.	3	27	Frank F. Seidl	Milwaukee, Wis.	Menominee, Mich.
62	Tow.	2	40	Drummond Lighterage Co. (Wash.)	Seattle, Wash.	Colman Building.
63	Frt.	24	640	Glendaruel Steamship Corporation (Del.)	Wilmington, Del.	
64	Frt.	1	20	E. S. Wood	Norfolk, Va.	
65	Fsh.	1	60	Libby, McNeill & Libby (Me.)	Seattle, Wash.	Marion Building.
66	Pas.	2	12	Cecil Turner	Pittsburgh, Pa.	Creston, W. Va.
67	Fsh.	3	30	Pacific American Fisheries (Me.)	Ketchikan, Alaska	
68	Frt.	1	40	Union Fishermen's Cooperative Packing Co. (Oreg.)	Astoria, Oreg.	
69	Fsh.	1	50	Toledo Fish Co. (Ohio)	Toledo, Ohio	728 Water Street.
70	Tow.	2	35	A. B. Rubbright	Houston, Tex.	Harrisburg, Tex.
71	Frt.	1	45	Clarence S. Weltmann	Philadelphia, Pa.	Camden, N. J.

## Motor Vessels

Line No.	Official No.	Signal letters	Rig	Name of vessel	Tonnage		Register dimensions			When built	Where built
					Gross	Net	Length	Breadth	Depth		
					Feet			Feet			
1	215438		Ol. s.	<sup>1</sup> Gloria	15	10	45.6	13.0	5.0	1917	Stockton, Calif.
2	217965		Ga. s.	Gloria	9	7	39.1	9.0	4.0	1918	Mukilteo, Wash.
3	208560		Ga. s.	<sup>2</sup> Gloria II	15	10	54.8	14.2	4.6	1911	Toms River, N. J.
4	221442		Ga. s.	Gloria III	13	8	64.5	10.5	2.3	1921	Clayton, N. Y.
5	224103		Ga. s.	Gloria S.	10	8	28.7	11.6	4.6		Unknown
6	221297		Ol. s.	<sup>3</sup> Gloria West	87	59	104.7	14.7	8.4	1918	Puget Sound, Wash.
7	86643		Ga. s.	Gloriana	7	7	28.8	10.8	6.0	1902	Friendship, Me.
8	211824		Ga. s.	Glorietta	14	10	49.8	9.9	5.0	1913	San Diego, Calif.
9	100614		Ol. s.	<sup>4</sup> Glory	48	33	95.6	16.0	8.6	1896	Weymouth, Mass.
10	211243		Ga. s.	Glory	30	26	44.1	13.7	5.6	1913	Tacoma, Wash.
11	220231		Ga. s.	Glory	15	10	44.5	12.2	6.2	1904	Unknown
12	225653		Ga. w.	Glory	45	45	64.0	20.4	3.5	1926	Bellevue, Nebr.
13	225645		Ol. s.	Glory of the Sea	43	29	59.3	15.7	7.6	1926	Gig Harbor, Wash.
14	212735		Ga. s.	Gloucester	22	10	50.2	14.8	4.2	1914	Hampton, Va.
15	212038		Ga. s.	Glovina	60	41	72.4	18.7	6.9	1914	Tacoma, Wash.
16	212552		Ga. s.	Go Easy Mabel	6	5	28.8	8.0	2.8	1902	Manitowoc, Wis.
17	219935		Ga. s.	Gogebic	12	10	35.8	10.9	4.1	1920	Friday Harbor, Wash.
18	221206		Ga. s.	Go-Get	29	11	61.7	14.0	4.2	1921	Astoria, Oreg.
19	222837		Ga. s.	Go Getter	85	57	69.8	19.3	9.6	1923	Houghton, Wash.
20	217982		Ga. s.	Going	7	5	29.1	9.3	3.7	1916	Seattle, Wash.
21	224136		Ga. s.	Gokum	9	8	32.2	8.8	3.8	1908	Menasha, Wis.
22	211963		Ga. s.	Gold Hunter	6	6	33.8	11.2	2.5	1913	Palacios, Tex.
23	86175		Ga. s.	Gold Mine	11	8	39.4	13.9	3.6	1891	Atlantic, N. C.
24	220169		Ga. s.	Gold Star	9	6	32.5	11.6	4.2	1920	Chicago, Ill.
25	220681		Ga. s.	Goldfish	6	5	27.5	8.4	3.8	1920	St. Augustine, Fla.
26	207096		Ga. s.	Golden	9	9	34.0	9.0	3.6	1904	Manitowoc, Wis.
27	206090		Ga. s.	Golden Anchor	12	12	30.2	10.7	2.5	1906	Melbourne, Fla.
28	222472		Ga. s.	<sup>5</sup> Golden Arrow	10	5	40.0	9.0	4.5		Unknown
29	209985		Ga. s.	Golden Eagle	17	11	48.8	13.7	5.3	1912	Oakland, Calif.
30	214871		Ga. s.	Golden Gate	34	23	53.2	13.8	7.5	1917	Seattle, Wash.
31	218131		Ga. s.	Golden Gate	41	28	59.2	15.1	7.2	1919	Los Angeles, Calif.
32	215172		Ga. s.	Golden Gate	32	25	52.1	14.6	6.3	1917	Tacoma, Wash.
33	222308		El. s.	Golden Gate	598	387	206.5	37.3	15.9	1922	Alameda, Calif.
34	224113		Ga. s.	Golden Gate	7	5	32.4	10.2	3.6	1924	Metlakatla, Alaska
35	206602		Ga. s.	Golden Girl	14	10	49.1	11.2	6.0	1909	Grand Rapids, Mich.
36	222606		Ga. s.	<sup>6</sup> Golden Girl	83	56	105.0	14.5	8.3	1917	Neponset, Mass.
37	224148		Ga. s.	Golden Girl	18	12	39.7	10.8	4.5	1921	Sturgeon Bay, Wis.
38	219888		Ga. s.	Golden North	22	19	45.5	12.6	5.7	1920	Seattle, Wash.
39	204778		Ga. s.	Golden Rod	15	10	41.0	10.7	3.1	1907	Hadlock, Wash.
40	211367		Ga. s.	Golden Rod	9	8	43.0	11.5	4.3	1913	Portland, Me.
41	220271		Ga. s.	Golden Rod II	9	8	40.0	10.0	4.8	1920	Saco, Me.
42	219886		Ga. s.	<sup>7</sup> GOLDEN STAR	55	37	73.0	14.4	7.5	1917	Chicago, Ill.
43	211466	LDCK	Ga. s.	Golden State	353	223	128.2	31.7	11.6	1913	Oakland, Calif.
44	225772		Ol. s.	Golden State	780	481	226.8	41.0	15.9	1926	Alameda, Calif.
45	221482		Ga. w.	Golden Toad	14	13	36.0	10.0	2.5	1921	Louisville, Ky.
46	205060		Ga. s.	Golden West	14	14	43.9	14.3	3.6	1908	Alamitos Bay, Calif.
47	213987		Ga. s.	Golden West	40	24	47.4	16.2	3.8	1916	Oakland, Calif.
48	221685		Ga. s.	Golden West	10	6	38.6	10.3	4.2	1922	San Francisco, Calif.
49	222833		El. s.	Golden West	594	379	214.1	44.4	15.2	1923	Alameda, Calif.
50	222438		Ga. s.	Golden West	9	7	35.3	9.0	3.9	1922	Poulsbo, Wash.
51	223189		Ga. s.	Golden West	72	44	61.2	21.0	7.6	1923	St. Helens, Oreg.
52	223773		Ga. s.	Golden West	42	29	58.0	15.6	7.5	1924	Gig Harbor, Wash.
53	211830		Ga. s.	Goldie W.	50	49	52.0	15.0	6.9	1913	Manitowoc, Wis.
54	86614		Ga. s.	Goldy Budd	13	12	41.0	15.4	4.0	1902	Atlantic City, N. J.
55	224054		Ga. s.	Go Lucky	12	10	35.8	9.8	4.1	1919	New York, N. Y.
56	224807		Ol. s.	Goldabell	33	22	53.1	16.0	6.1	1925	Everett, Wash.
57	212988		Ga. s.	Gony	18	12	41.4	12.1	5.4	1915	Seattle, Wash.
58	217574		Ga. s.	Gony	43	13	67.8	16.6	5.7	1919	Oakland, Calif.
59	203868		Ga. s.	Good Boy	15	12	36.6	12.4	4.1	1907	Ballard, Wash.
60	203026		Ol. s.	Good Luck	106	55	94.2	23.6	9.5	1906	East Boothbay, Me.
61	216257		Ga. s.	Good Partner	36	24	56.5	15.4	6.7	1918	Los Angeles, Calif.
62	223212		Ga. s.	Good Partner II	17	11	38.2	11.3	4.6	1923	Metlakatla, Alaska
63	85804		Ga. s.	Good Templar	10	9	40.0	14.0	3.0	1883	Norfolk, Va.
64	224224		Ga. s.	Good Time	11	7	38.0	11.9	4.9	1921	Staten Island, N. Y.
65	223295		Ol. s.	Goodwin	27	27	58.8	15.5	3.9	1923	Turner, Kans.
66	206616		Ol. s.	Goodwin No. 14	143	97	85.3	26.0	10.0	1909	Tottenville, N. Y.
67	222660		Ga. s.	Gorce	40	32	54.3	17.8	3.0		Unknown
68	210149		Ga. s.	Gorden	40	27	55.5	17.0	4.5	1912	Williston, N. C.
69	210612		Ga. s.	Gorden T.	7	6	33.0	9.1	3.4	1911	Pensaukee, Wis.
70	211737		Ga. s.	Gorden K.	10	10	33.0	10.0	3.0	1908	New Haven, Conn.
71	221802		Ga. s.	Gordon T.	21	14	43.4	13.3	3.6	1921	Stanwood, Wash.
72	223816		Ga. s.	Gordon T.	15	11	40.0	12.2	4.4	1924	Mystic, Conn.
73	130993		Ol. s.	<sup>8</sup> Gorham II, Whitney	38	26	57.0	14.9	7.8	1902	Essex, Mass.

<sup>1</sup> Formerly ga. s. Island Duchess.<sup>2</sup> Formerly ga. s. Toms River.<sup>3</sup> Formerly U. S. Navy subchaser 291.<sup>4</sup> Formerly ga. s. Indolent.

Line No.	Service	Crew	Horse-power	Name of owner	Home port	Address of owner
1	Frt.	1	100	John Gassaretto.....	San Francisco, Calif.	345 Berry Street.
2	Pas.	1	30	Leland E. Carr.....	Seattle, Wash.	1437 Donovan Street.
3	Msc.	1	75	Louis Sandrup.....	New York, N. Y.	Jersey City, N. J.
4	Pas.	1	160	Jay I. Gardner.....	Cape Vincent, N. Y.	Thousand Island Park, N. Y.
5	Fsh.	2	17	Bernhard F. Steling.....	New York, N. Y.	85 La Salle Street.
6	Fsh.	5	125	B. Roy Anderson.....	Seattle, Wash.	Colman Building.
7	Frt.	1	10	Frank B. Eaton.....	Rockland, Me.	Camden, Me.
8	Frt.	1	45	Coronado Beach Co. (Calif.).....	San Diego, Calif.	Coronado, Calif.
9	Pas.	5	350	Jacob Martin.....	New York, N. Y.	2749 East Twenty-second Street (B.).
10	Frt.	3	25	John L. Downs.....	Seattle, Wash.	Mount Vernon, Wash.
11	Fsh.	3	40	Butler C. Pfeiffer.....	New York, N. Y.	2006 Fifth Avenue.
12	Fer.	2	70	George Hineline.....	Omaha, Nebr.	Bellevue, Nebr.
13	Fsh.	5	60	John Mallich.....	Tacoma, Wash.	Gig Harbor, Wash.
14	Fsh.	3	50	H. P. Gandy.....	Newport News, Va.	Hampton, Va.
15	Fsh.	15	110	Booth Fisheries Co. (Del.).....	Seattle, Wash.	Marion Building.
16	Fsh.	2	20	Frank Laskey.....	Grand Haven, Mich.	Manistee, Mich.
17	Fsh.	1	16	John F. Malcolm.....	Seattle, Wash.	Friday Harbor, Wash.
18	Tow.	2	80	W. W. Parker.....	Astoria, Oreg.	993 Franklin Avenue.
19	Tow.	5	200	Pacific Spruce Corporation (Del.).....	Newport, Oreg.	Toledo, Oreg.
20	Fsh.	2	14	T. F. Johnson.....	Ketchikan, Alaska	
21	Msc.	1	40	Wisconsin River Power Co. (Wis.).....	Milwaukee, Wis.	Madison, Wis.
22	Fsh.	2	40	Horatio Givens.....	Corpus Christi, Tex.	514 Balden Street.
23	Msc.	2	10	D. W. Garrish.....	Washington, N. C.	Scranton, N. C.
24	Pas.	1	30	Jacob Gesickl.....	Chicago, Ill.	2316 North Ridgeway Avenue.
25	Pas.	1	10	J. W. Quigley.....	St. Augustine, Fla.	Summer Haven, Fla.
26	Fsh.	2	18	Wm. Stasulis.....	Chicago, Ill.	3518 Parnell Avenue.
27	Pas.	1	10	George A. McLean.....	St. Augustine, Fla.	Melbourne, Fla.
28	Fsh.	1	38	John White.....	New York, N. Y.	706 Grant Street (B.).
29	Tow.	1	70	Petaluma & Santa Rosa R. R. Co. (Calif.).....	San Francisco, Calif.	Pier 11.
30	Fsh.	4	80	Seacoast Packing Co. (Wash.).....	Juneau, Alaska	Craig, Alaska.
31	Fsh.	8	60	Rudolph Carr.....	Los Angeles, Calif.	San Pedro, Calif.
32	Fsh.	5	40	George Pollock.....	San Francisco, Calif.	Sacramento, Calif.
33	Fer.	10	1,300	Golden Gate Ferry Co. (Calif.).....	do.	Foot Hyde Street.
34	Fsh.	1	15	James Mason.....	Ketchikan, Alaska	Metlakatla, Alaska.
35	Frt.	2	80	Walter F. Wilhelm.....	Milwaukee, Wis.	Oconto, Wis.
36	Frt.	3	600	N. B. Cobb.....	New Orleans, La.	410 Camp Street.
37	Fsh.	5	30	Alfred C. Weborg.....	Milwaukee, Wis.	Ellison Bay, Wis.
38	Fsh.	4	27	Nakat Packing Corporation (N. Y.).....	Ketchikan, Alaska	
39	Pas.	1	30	B. C. Elde.....	Seattle, Wash.	2923 Mayfair Avenue.
40	Pas.	1	32	James K. Boardman.....	Portsmouth, N. H.	Kittery, Me.
41	Frt.	2	32	E. M. Piper.....	Portland, Me.	Saco, Me.
42	Pas.	3	150	W. B. Pearsall.....	Pittsburgh, Pa.	622 Copeland Street.
43	Frt.	8	1,125	Union Fish Co. (Calif.).....	San Francisco, Calif.	141 Clay Street.
44	Fer.	12	1,200	Golden Gate Ferry Co.....	do.	Holbrook Building.
45	Pas.	3	6	M. W. Richards.....	Louisville, Ky.	615 South Third Street.
46	Pas.	1	36	Star & Crescent Boat Co. (Calif.).....	San Diego, Calif.	
47	Frt.	1	45	Lester V. Williams.....	San Francisco, Calif.	Stockton, Calif.
48	Fsh.	1	20	Thomas Long Quock.....	do.	933 Custer Avenue.
49	Fer.	9	1,300	Golden Gate Ferry Co. (Calif.).....	do.	Foot Hyde Street.
50	Frt.	1	16	Helmer S. Oen.....	Seattle, Wash.	Poulsbo, Wash.
51	Frt.	4	100	Wm. Crone.....	Eureka, Calif.	Requa, Calif.
52	Fsh.	8	80	Steve Sellg.....	Ketchikan, Alaska	
53	Fsh.	5	75	Herman Wisch.....	Milwaukee, Wis.	Sheboygan, Wis.
54	Oys.	1	18	George C. Bell, jr.....	Philadelphia, Pa.	Bivalve, N. J.
55	Pas.	1	40	Chancy W. Merkle.....	Grand Haven, Mich.	Muskegon, Mich.
56	Tow.	2	100	Mrs. Goldabell Lewis.....	Seattle, Wash.	Everett, Wash.
57	Fsh.	5	20	Louis Reela d.....	do.	1738 Market Street.
58	Fsh.	2	110	Alaska Packers Association (Calif.).....	San Francisco, Calif.	111 California Street.
59	Fsh.	4	20	Booth Fisheries Co. (Del.).....	Seattle, Wash.	Marion Building.
60	Fsh.	18	90	M. Walen & Son (Mass.).....	Gloucester, Mass.	Whalen Wharf.
61	Fsh.	8	50	Peter Dragich.....	Los Angeles, Calif.	San Pedro, Calif.
62	Fsh.	4	30	F. M. Williams.....	Ketchikan, Alaska	
63	Frt.	1	20	Charles Elliott.....	Norfolk, Va.	West Norfolk, Va.
64	Frt.	2	50	Jesse A. Howland.....	Perth Amboy, N. J.	Sea Bright, N. J.
65	Msc.	4	50	Stewart Sand Co. (Mo.).....	Kansas City, Mo.	
66	Tow.	10	140	Goodwin-Gallagher Sand & Gravel Corporation (N. Y.).....	New York, N. Y.	21 East Fortieth Street.
67	Tnk.	3	40	Gulf Coast Oil Refining Co.....	Gulfport, Miss.	
68	Tav.	3	60	Mrs. G. G. Paul.....	Beaufort, N. C.	Oriental, N. C.
69	Fsh.	3	15	Walter W. Kreshfske.....	Milwaukee, Wis.	Pensaukee, Wis.
70	Msc.	1	20	Charles Hanson.....	New York, N. Y.	Montauk, N. Y.
71	Tow.	1	40	Tom Moore Boom Co. (Wash.).....	Seattle, Wash.	Ballard Station.
72	Fsh.	2	50	Benjamin Tuthill.....	New York, N. Y.	Montauk, N. Y.
73	Tow.	3	150	Bay State Dredging & Contracting Co. (Mass.).....	Boston, Mass.	62 Condor Street.

<sup>1</sup> Formerly ga. s. America.

<sup>2</sup> Formerly U. S. Navy subchaser 270.

<sup>3</sup> Formerly Mexican ga. s. La Aztec.

<sup>4</sup> Formerly ga. s. Nellie.

Line No.	Official No.	Signal letters	Rig	Name of vessel	Tonnage		Register dimensions			When built	Where built
					Gross	Net	Length	Breadth	Depth		
					Feet			Feet			
1	86055		Ga. s.	Gorilla	20	19	45.9	14.5	7.8	1889	Brooklyn, N. Y.
2	216686		Ga. s.	Gorizia	9	7	25.8	12.6	3.7	1883	Noank, Conn.
3	209047		Ga. s.	Gosome	7	6	34.2	13.0	3.0	1911	Sayville, N. Y.
4	225314		Ol. s.	Gosoon	145	51	110.8	24.9	11.5	1926	Essex, Mass.
5	204206		Ga. s.	Gotland	8	5	32.6	8.8	3.8	1906	Manitowoc, Wis.
6	203024		Ga. s.	Governor	32	22	52.7	17.4	6.2	1906	Stratford, Conn.
7	206210		Ga. s.	Governor	14	10	41.4	11.9	4.9	1909	Tacoma, Wash.
8	211999		Ga. s.	Governor	27	18	47.2	15.3	5.8	1914	Gig Harbor, Wash.
9	217020		Ga. s.	Governor	10	7	42.3	11.0	3.7	1915	Baltimore, Md.
10	223792		Ga. s.	Governor	7	5	35.2	9.2	4.5		Unknown
11	86554		Ga. s.	Governor M. B. M.	14	8	48.0	15.2	4.0	1901	San Francisco, Calif.
12	85581		Ga. s.	Governor Cook	5	5	28.5	12.5	3.0	1879	Patchogue, N. Y.
13	220928	MCGB	Ol. s.	Governor Marshall	131	60	107.6	24.0	11.1	1921	Essex, Mass.
14	224952		Ol. s.	Governor Prence	83	56	104.3	15.0	8.1	1917	Kingston, N. Y.
15	225217		Ga. s.	Governor Shea	82	64	59.0	20.5	6.5	1923	Kingsland, Ga.
16	85508		Ga. s.	Governor Stone	9	7	39.0	12.6	3.3	1877	Pascagoula, Miss.
17	213121		Ga. s.	Governor West	23	23	63.2	18.1	2.9	1915	Maryhill, Wash.
18	218482		Ga. s.	Gowan	9	7	32.0	9.2	4.5	1909	Bremerton, Wash.
19	86218		Ga. s.	Grace	13	7	50.5	13.7	3.4	1892	Fairmount, Md.
20	86379		Ga. s.	Grace	7	6	29.8	10.9	5.8	1896	Friendship, Me.
21	200318		Ga. s.	Grace	11	8	36.7	14.5	3.8	1903	Urbanna, Va.
22	201270		Ga. w.	Grace	16	8	55.0	14.5	2.5	1904	New Orleans, La.
23	203662		Ga. s.	Grace	15	12	45.0	12.8	3.1	1906	Crittenden, Va.
24	205328		Ga. s.	Grace	9	6	39.8	11.0	3.6	1908	Port Madison, Wash.
25	205482		Ga. s.	Grace	9	8	32.9	8.4	3.4	1908	Shelton, Conn.
26	208994		Ga. s.	Grace	9	8	30.4	10.4	3.8	1911	Brooklyn, N. Y.
27	212425		Ga. s.	Grace	13	9	43.0	12.0	3.4	1914	Wrangell, Alaska
28	213322		Ga. s.	Grace	15	10	50.0	11.8	4.4	1915	St. Helens, Oreg.
29	224329		Ol. s.	GRACE	86	58	72.5	19.1	9.4	1924	Baltimore, Md.
30	225305		Ol. s.	Grace	41	27	52.8	13.6	6.4	1925	Manitowoc, Wis.
31	204327		Ga. s.	Grace E.	9	9	37.0	9.5	4.8	1907	New Haven, Conn.
32	206581		Ga. s.	Grace II	8	5	30.5	9.2	3.0	1909	Albany Island, Mich.
33	222713		Ga. w.	Grace H.	10	8	30.0	7.9	1.9	1923	Memphis, Tenn.
34	200237		Ga. s.	Grace J.	24	17	52.5	14.9	5.0	1903	Chicago, Ill.
35	216328		Ga. s.	Grace P.	22	11	45.6	14.3	5.1	1918	San Francisco, Calif.
36	202058		Ga. s.	Grace R IV	26	17	59.0	11.3	5.4	1904	Bordentown, N. J.
37	212234		Ga. s.	Grace V	7	7	27.6	8.9	3.4	1914	Little Suamico, Wis.
38	203485		Ga. s.	Grace W.	11	9	38.4	9.5	3.0	1906	Frankfort, Mich.
39	204774		Ga. s.	Grace W.	17	14	50.2	11.3	4.8	1906	St. Joseph, Mich.
40	207519		Ga. s.	Grace and Alice	31	19	52.6	17.5	5.9	1910	Calais, Me.
41	206016		Ga. s.	Grace and Amy	48	23	65.2	22.6	3.7	1909	Redwood City, Calif.
42	220341		Ga. s.	Grace and Lucy	8	6	37.0	11.8	2.8	1920	Noank, Conn.
43	86376		Ga. s.	Grace Darling	76	43	84.2	21.0	9.4	1896	Essex, Mass.
44	214417		Ga. s.	Grace Darling	11	7	48.7	12.3	3.5	1916	Annapolis, Md.
45	85859		Ga. s.	Grace Ellena	17	15	51.4	15.4	3.0	1884	Shellbanks, Alaska
46	200305		Ga. s.	Grace Fordham	14	14	45.4	16.0	3.0	1903	Greenport, N. Y.
47	225441		Ga. s.	Grace George	24	9	39.8	14.1	2.9	1926	Houma, La.
48	203469		Ga. s.	Grace Stiles	6	6	30.3	11.4	3.0	1906	Tuckerton, N. J.
49	222079		Ga. s.	Grace B. Garrison	9	8	35.6	11.1	3.5	1922	Fairton, N. J.
50	212175		Ga. s.	Grace M. Cribby	28	15	59.1	13.8	6.3	1914	Thomaston, Me.
51	206889		Ga. s.	Grace M. Denton	18	12	42.3	15.5	5.3	1909	Baldwin, N. Y.
52	201516		Ga. s.	Grace M. Wallace	12	12	45.2	13.5	2.8	1904	Morehead City, N. C.
53	215263		Ga. s.	Gracelend	10	7	37.7	11.3	4.0	1917	Emerson, Mich.
54	85441		Ga. s.	Gracie	12	11	38.0	14.0	4.0	1873	Boothbay, Me.
55	85812		Ga. s.	Gracie	7	6	29.6	12.2	3.8	1883	Greenport, N. Y.
56	86107		Ga. s.	Gracie	25	14	58.0	17.7	5.0	1890	St. Michaels, Md.
57	86252		Ga. s.	Gracie	8	8	34.0	11.0	5.3	1893	Brooksville, Me.
58	207925		Ga. s.	Gracie	6	5	44.4	10.8	2.4	1909	Pecan Island, La.
59	212537		Ga. s.	Gracie D.	6	6	34.3	9.1	2.4	1914	Bettie, N. C.
60	85933		Ga. s.	Gracie G.	21	8	57.0	13.5	5.1	1886	Eastport, Me.
61	208676		Ga. s.	Gracie L.	14	12	51.3	12.8	5.0	1911	Georgetown, S. C.
62	223244		Ga. w.	Gracie M.	26	16	60.5	12.9	2.6	1923	Golconda, Ill.
63	86275		Ol. s.	Gracie S.	91	52	83.0	24.7	10.2	1893	San Francisco, Calif.
64	86015		Ga. s.	Gracie and Emily	9	7	33.5	14.4	3.8	1888	Patchogue, N. Y.
65	85464		Ga. s.	Gracie Phillips	18	12	41.0	15.4	6.3	1876	Noank, Conn.
66	86270		Ga. s.	Gracie C. Wallace	20	13	59.0	16.3	4.6	1893	Oriole, Md.
67	224318		Ga. s.	Grady S.	23	13	47.1	16.4	3.8	1924	Valparaiso, Fla.
68	223829		Ol. w.	Grafton Ferry	39	39	64.7	22.0	3.0	1924	Grafton, Ill.
69	216060		Ga. s.	Grampus	87	83	81.6	22.3	11.1	1886	Noank, Conn.
70	211403		Ol. s.	Granada	11	9	34.5	11.1	4.3	1913	Jacksonville, Fla.
71	224855		Ga. w.	Grand	16	14	54.5	12.0	2.5	1924	Clarington, Ohio.
72	212391		Ga. s.	Granda	17	14	38.4	12.3	4.8	1914	Poulsbo, Wash.
73	206509		Ga. s.	Grand Island	5	5	35.0	9.0	4.6	1905	West De Pere, Wis.
74	222420		Ga. s.	Grand Isle II	87	59	76.6	16.9	8.2	1922	St. Louis, Mo.

<sup>1</sup> Formerly U. S. N. S. C. 85,

<sup>2</sup> Formerly British ga. s. Governor Shea.

Line No.	Service	Crew	Horse-power	Name of owner	Home port	Address of owner
1	Fsh.	6	40	Walter E. Gray.....	Newport, R. I.....	301 Thames Street.
2	Frt.	2	15	Vincenzo Gambardella.....	New Haven, Conn.....	23 Wallace Street.
3	Oys.	2	25	Frank Rogers.....	New York, N. Y.....	Bayport, N. Y.
4	Fsh.	31	230	O'Hara Bros. Co. (Mass.).....	Boston, Mass.....	22 Fish Pier.
5	Fsh.	2	24	John Jacobson.....	Grand Haven, Mich.....	Frankfort, Mich.
6	Frt.	4	50	Standard Transportation Co. (Del.).....	New York, N. Y.....	26 Broadway.
7	Tow.	3	65	Gilkey Bros. Towing Co. (Wash.).....	Seattle, Wash.....	Anacortes, Wash.
8	Fsh.	7	30	Booth Fisheries Co. (Del.).....	do.....	Marion Building.
9	Tnd.	1	40	Arundel Corporation (Md.).....	Baltimore, Md.....	Pier 2, Pratt Street.
10	Pas.	2	55	Craig E. Hand.....	Philadelphia, Pa.....	110 Harvin Road.
11	Oys.	1	50	M. S. Lauritzen.....	San Francisco, Calif.....	Richmond, Calif.
12	Msc.	1	10	Edwin F. Worth, sr.....	New York, N. Y.....	Bay Shore, N. Y.
13	Fsh.	20	120	J. Manuel Marshall.....	Gloucester, Mass.....	175 Main Street.
14	Frt.	6	100	Massachusetts Bay Steamship Corporation (Mass.).....	Boston, Mass.....	400 Atlantic Avenue.
15	Pas.	6	80	W. R. Hooker.....	Miami, Fla.....	19 Northeast Second Avenue.
16	Fsh.	2	16	Thomas Burns.....	Mobile, Ala.....	Bayou la Batre, Ala.
17	Fer.	1	35	Henry Davis.....	Portland, Oreg.....	Spanish Hollow, Oreg.
18	Fsh.	1	16	William Stratton.....	Seattle, Wash.....	12 West Denny Way.
19	Oys.	1	16	J. H. Forrest, sr.....	Newport News, Va.....	Jeffs, Va.
20	Frt.	2	8	Stephen Z. Rice.....	Ellsworth, Me.....	Winter Harbor, Me.
21	Frt.	2	15	William Schmidt.....	Baltimore, Md.....	Overlea, Md.
22	Frt.	4	20	Leon N. Neugass.....	New Orleans, La.....	2229 Napoleon Avenue.
23	Frt.	2	32	L. L. Burns.....	Norfolk, Va.....	Crittenden, Va.
24	Msc.	1	25	G. R. Shotter.....	Juneau, Alaska.....	Port Althorp, Alaska.
25	Msc.	1	18	Anna I. Tripp.....	New Haven, Conn.....	238 James Street.
26	Pas.	1	20	David T. Norton, jr.....	New York, N. Y.....	Amityville, N. Y.
27	Fsh.	1	32	Wm. Pavlof.....	Juneau, Alaska.....	Sitka, Alaska.
28	Fsh.	1	50	Columbia River Packers Association (Oreg.).....	Astoria, Oreg.....	
29	Tow.	5	300	Grace S. S. Co. (Del.).....	New York, N. Y.....	10 Hanover Square.
30	Fsh.	5	100	William Braeger.....	Milwaukee, Wis.....	762 Delaware Avenue.
31	Pas.	1	15	Joseph A. Chase.....	Providence, R. I.....	Warren, R. I.
32	Fsh.	2	12	Spencer M. Hill.....	Marquette, Mich.....	Albany Island, Mich.
33	Pas.	1	6	Sam Huntley.....	Memphis, Tenn.....	141 North Main Street.
34	Frt.	3	30	S. L. Boutin.....	Duluth, Minn.....	Bayfield, Wis.
35	Fsh.	1	100	Northern Fisheries (Wash.).....	San Francisco, Calif.....	141 Clay Street.
36	Tow.	2	40	Metropolitan Life Insurance Co. (N. Y.).....	Elizabeth City, N. C.....	
37	Fsh.	3	15	Louis De Witt.....	Milwaukee, Wis.....	Big Suamico, Wis.
38	Pas.	2	12	Geo. Waters, jr.....	Grand Haven, Mich.....	Frankfort, Mich.
39	Fsh.	4	60	Sawyer-Stoll Timber Co. (Mich.).....	Marquette, Mich.....	Escanaba, Mich.
40	Frt.	1	20	Fred B. Small.....	Machias, Me.....	Millbridge, Me.
41	Frt.	1	54	S. H. Frank & Co. (Calif.).....	San Francisco, Calif.....	416 Battery Street.
42	Fsh.	2	40	St. Clair Brown.....	Vineyard Haven, Mass.....	Edgartown, Mass.
43	Fsh.	15	36	Wilfred Bonny.....	Boston, Mass.....	Marshfield, Mass.
44	Frt.	3	9	Robert Witt.....	Annapolis, Md.....	Mayo, Md.
45	Frt.	3	24	J. Burns.....	Pensacola, Fla.....	Milton, Fla.
46	Oys.	4	20	Ernest E. Ball.....	New York, N. Y.....	Greenport, N. Y.
47	Msc.	3	50	Louisiana State Board of Health.....	New Orleans, La.....	New Court Building.
48	Frt.	1	8	Harry Cox.....	Philadelphia, Pa.....	Tuckerton, N. J.
49	Fsh.	2	24	Charles W. S. Garrison.....	do.....	Bridgeton, N. J.
50	Frt.	2	40	Consolidated Lobster Co. (Mass.).....	Boston, Mass.....	280 Northern Avenue.
51	Fsh.	2	32	Roger Carman.....	New York, N. Y.....	Baldwin, N. Y.
52	Fsh.	10	21	W. R. Willis.....	Beaufort, N. C.....	Morehead, N. C.
53	Frt.	2	16	Francis J. Dacy.....	Duluth, Minn.....	503 Builders Exchange.
54	Frt.	1	5	Samuel Shapiro.....	Rockland, Me.....	
55	Msc.	1	20	Roy M. Griffing.....	New York, N. Y.....	Shelter Island, N. Y.
56	Oys.	6	30	Caleb T. Davis.....	Wilmington, Del.....	Little Creek, Del.
57	Frt.	1	7	Wilbur R. Young.....	Rockland, Me.....	Camden, Me.
58	Msc.	2	50	Jonas Weill.....	New Orleans, La.....	Abbeville, La.
59	Msc.	1	10	Andrew Gillpen.....	Beaufort, N. C.....	Otway, N. C.
60	Frt.	2	32	Holmes Co. (Me.).....	Eastport, Me.....	Robbinston, Me.
61	Frt.	2	20	G. E. Lachicotte.....	Georgetown, S. C.....	Waverly Mill, S. C.
62	Tow.	2	40	John Martin.....	Paducah, Ky.....	Carrsville, Ky.
63	Pit.	5	142	San Francisco Bar Pilots Benevolent and Protective Association (Calif.).....	San Francisco, Calif.....	Pier 7.
64	Oys.	1	10	Sidney R. Smith.....	New York, N. Y.....	Greenport, N. Y.
65	Pas.	4	24	Henry C. Baade.....	Newark, N. J.....	348 Madison Avenue.
66	Frt.	3	20	S. J. Lindsay.....	Norfolk, Va.....	
67	Frt.	3	24	J. E. Allen.....	Pensacola, Fla.....	Valparaiso, Fla.
68	Pas.	1	50	W. H. Shafer.....	St. Louis, Mo.....	Fifteenth and Biddle Streets.
69	Fsh.	5	100	Nassau Fertilizer & Oil Co. (Fla.).....	Fernandina, Fla.....	
70	Tow.	2	30	C. F. Lytle.....	Omaha, Nebr.....	Stoux City, Iowa.
71	Tow.	2	40	G. E. Rader.....	Pittsburgh, Pa.....	Parkersburg, W. Va.
72	Fsh.	5	20	Astoria & Puget Sound Canning Co. (Wash.).....	Juneau, Alaska.....	Excursion Inlet, Alaska.
73	Frt.	1	20	Cleveland Cliffs Iron Co. (W. Va.).....	Marquette, Mich.....	Munising, Mich.
74	Pas.	5	70	Fred. G. Masset.....	New Orleans, La.....	1724 Erati Street.

\* Formerly ga. s. Avalon.

Line No.	Official No.	Signal letters	Rig	Name of vessel	Tonnage		Register dimensions			When built	Where built
					Gross	Net	Length	Breadth	Depth		
1	218373		Ol. s.	Grand Marshall	128	70	108.0	23.6	11.2	1919	Essex, Mass.
2	202705		Ga. s.	Grand Rapids	14	10	63.0	13.2	3.9	1905	Holly, Fla.
3	200338		Ga. w.	Grandpa	12	12	42.0	9.0	3.4	1903	Rock Island, Ill.
4	204196		Ga. s.	Grant	14	10	47.2	12.3	4.5	1907	Seattle, Wash.
5	219720		Ga. s.	Grant	8	5	31.5	9.2	4.0	1920	do
6	225264		Ol. s.	Grant	51	42	61.4	16.4	7.8	1925	do
7	222232		Ga. s.	Grant Bethel	8	5	42.0	11.9	2.8	1922	Long Branch, N. J.
8	223325		Ga. s.	Graouk	7	6	32.6	8.6	3.6	1923	Charleston, S. C.
9	222310		Ga. w.	Gravel Boy	26	26	60.4	15.6	3.3	1922	Clarington, Ohio
10	213991		Ga. s.	Gravina	36	25	54.9	15.2	6.2	1916	Tacoma, Wash.
11	219964		Ol. s.	Gravine Point	57	29	70.8	17.1	5.0	1920	Vancouver, Wash.
12	212295		Ga. s.	Grayling	23	16	43.5	13.4	5.6	1914	Seattle, Wash.
13	213271		Ga. s.	Grayling	28	11	59.4	12.5	6.7	1915	East Boothbay, Me.
14	224824		Ol. s.	Grayling	36	24	53.4	15.4	6.9	1925	Gig Harbor, Wash.
15	85886		Ga. s.	Grazia Carino	9	9	42.0	15.2	3.4	1885	Biloxi, Miss.
16	211402		Ga. s.	Great Bridge	26	15	51.8	16.4	4.0	1913	Norfolk, Va.
17	219122		Ga. s.	Great Yarmouth	14	11	37.4	10.2	4.9	1919	Seattle, Wash.
18	210826		Ga. s.	Great Western Power Company No. 4.	10	7	39.4	10.9	4.8	1912	Oakland, Calif.
19	212896		Ga. s.	Great Western Power Company No. 5.	10	7	39.2	12.0	4.9	1914	do
20	216031		Ga. s.	Grebe	41	14	67.8	16.6	5.7	1918	do
21	214593		Ga. s.	Greek Girl	14	12	41.2	14.4	3.2	1912	Bay St. Louis, Miss.
22	107706		Ga. s.	Green Dragon	17	13	49.0	10.2	4.1	1901	Port Washington, N. Y.
23	211881		Ga. s.	Green Toad	9	6	30.8	11.5	4.3	1913	Olympia, Wash.
24	216285		Ga. w.	Gresham	37	31	47.5	12.0	2.4	1918	Parkin, Ark.
25	80437		Ga. s.	Gretchen	28	28	51.0	17.8	5.8	1898	Baltimore, Md.
26	86646		Ga. s.	Gretchen	11	7	42.0	12.0	3.0	1902	Belhaven, N. C.
27	218483		Ga. s.	Gretchen	11	7	37.5	9.5	5.0	1919	Seattle, Wash.
28	202264		Ga. s.	Grey Hound	7	5	38.4	12.0	2.6	1905	Tampa, Fla.
29	207147		Ga. s.	Greyhound	9	6	34.4	11.4	4.8	1902	Saunderstown, R. I.
30	207323		Ga. s.	Greyhound	10	10	65.0	7.0	3.3	1910	Rising Sun, Ind.
31	212251		Ga. s.	GRINNEL	9	6	38.4	9.5	3.4	1914	Memphis, Tenn.
32	208840		Ga. s.	Griswold	22	16	54.0	13.1	5.0	1911	West Mystic, Conn.
33	86517		Ga. s.	Grit	7	5	38.5	14.4	5.4	1896	Le Tete, New Brunswick.
34	168064		Ga. p.	Gritts Ferry	19	19	65.5	11.8	2.5	1919	Vian, Okla.
35	221209		Ga. s.	Grizzly II	56	38	61.7	17.0	8.0	1921	Seattle, Wash.
36	223213		Ga. s.	Grocery Ark	29	28	40.2	14.3	1.5	1923	do
37	220147		Ga. s.	Groth	15	10	41.5	10.5	5.3	1920	Poulsbo, Wash.
38	222905		Ga. s.	Grover G	16	10	43.9	13.3	4.4	1923	Amburg, Va.
39	85911		Ga. s.	Grover Cleveland	10	8	40.4	13.0	3.7	1885	New Orleans, La.
40	86099		Ga. s.	Grover Cleveland	32	15	60.5	19.4	5.4	1890	Bridgeton, N. J.
41	85940		Ga. s.	Growler	9	8	31.3	14.1	3.4	1886	Bay Shore, N. Y.
42	206598		Ga. s.	Grubstake II	14	9	44.0	12.0	3.0	1909	Seattle, Wash.
43	215606		Ol. s.	Guemes	82	73	48.6	22.8	6.5	1917	Anacortes, Wash.
44	86409		Ga. s.	Guess	14	10	37.4	12.5	5.0	1898	Stratford, Conn.
45	204934		Ga. s.	Guide	13	9	37.6	10.3	4.4	1900	San Francisco, Calif.
46	211295		Ga. s.	Guide	15	13	40.9	11.4	4.0	1913	Tacoma, Wash.
47	86427		Ga. s.	Guilford	15	15	44.5	15.3	3.6	1896	Pocomoke City, Md.
48	206027		Ga. s.	Gulon	6	6	33.0	8.8	2.8	1909	Smyrna, N. C.
49	217286		Ga. s.	Gulco	16	12	39.0	11.6	4.4	1918	Madisonville, La.
50	211663		Ga. s.	Gulf	10	10	37.2	10.5	3.8	1913	Beaumont, Tex.
51	225390	MFWP	Ol. s.	GULFCREST	8,952	5,590	460.0	65.3	38.3	1926	Camden, N. J.
52	213870		Ga. s.	Gulfsprite	47	32	60.8	16.4	6.2	1916	South Jacksonville, Fla.
53	219527	LVKW	Ol. s.	GULF OF VENEZUELA	6,661	4,130	425.0	57.2	33.1	1919	Oakland, Calif.
54	213213		Ga. s.	Gull	7	7	30.6	12.2	3.2	1904	Toms River, N. J.
55	86217		Ol. s.	Gus Simpson	30	24	55.4	21.2	4.0	1892	Bayou Talla, Miss.
56	86626		Ga. s.	Gussie L	14	10	49.9	12.1	4.0	1902	Fairhaven, Wash.
57	209003		Ga. s.	Gussie M	11	8	39.0	11.1	4.3	1911	San Francisco, Calif.
58	86639		Ga. s.	Guyasuta	12	11	35.0	13.5	4.6	1920	Atlantic City, N. J.
59	204456		Ga. s.	Gwa-go-li	12	11	36.8	10.4	4.0	1903	West De Pere, Wis.
60	203934		Ga. s.	Gwendolyn	15	10	44.7	10.3	4.8	1903	Vallejo, Calif.
61	86216		Ga. s.	Gyda	25	12	64.8	12.7	6.1	1892	Boston, Mass.
62	218484		Ga. s.	Gypsy	0	7	33.8	7.5	3.4	1919	Seattle, Wash.
63	220498		Ga. s.	Gypsy	12	8	44.6	10.2	4.4	1904	Arundel Cove, Md.
64	223303		Ga. s.	Gypsy	11	9	33.0	8.0	2.4	1922	Scow Bay, Alaska
65	223566		Ga. s.	Gypsy	79	63	104.4	15.3	8.1	1917	Boston, Mass.
66	223769		Ga. s.	Gypsy	8	6	34.2	9.5	3.4	1924	St. James, Mich.
67	224615		Ga. s.	Gypsy	11	10	40.3	8.0	2.2	1925	Newport, Ark.
68	96571		Ga. s.	H. Eppinger	96	71	80.0	27.5	6.2	1901	San Francisco, Calif.

<sup>1</sup> Formerly ga. s. W. C. E.

<sup>2</sup> Formerly ga. s. Crowley No. 18.

<sup>3</sup> Formerly ga. s. Chintoc.

<sup>4</sup> Formerly ga. s.   
 {<sup>a</sup> Augusta.   
<sup>b</sup> Green Dragon.   
<sup>c</sup> U. S. Navy Green Dragon.

<sup>5</sup> Formerly ga. s. Molde.

<sup>6</sup> Formerly British sloop Mary Ann Alice.



Line No.	Service	Crew	Horse-power	Name of owner	Home port	Address of owner
1	Fsh.	19	120	J. Manuel Marshall	Gloucester, Mass.	175 Main Street.
2	Pas.	2	36	James E. Jerauld	Pensacola, Fla.	1308 North Sixth Avenue.
3	Pas.	1	12	G. A. Buckley	Chicago, Ill.	Rock Island, Ill.
4	Fsh.	6	40	Booth Fisheries Co. (Del.)	Seattle, Wash.	Marion Building.
5	Frt.	2	12	Harold Lorentzen	do.	Port Madison, Wash.
6	Fsh.	9	90	Ingolf C. Widsteen	Juneau, Alaska	
7	Pas.	2	35	Grant Bethel	Philadelphia, Pa.	Lansdowne, Pa.
8	Tow.	2	36	William Johnson & Co. (S. C.)	Charleston, S. C.	Foot Laurens Street.
9	Tow.	1	60	Ohio River Gravel Co. (W. Va.)	Pittsburgh, Pa.	Parkersburg, W. Va.
10	Fsh.	2	85	Pure Food Fish Co. (Alaska)	Ketchikan, Alaska	
11	Fsh.	5	60	Shepard Point Packing Co. (Wash.)	Seattle, Wash.	Colman Building.
12	Fsh.	5	40	Tony Christensen	Ketchikan, Alaska	
13	Frt.	2	65	Seacoast Canning Co. (Me.)	Eastport, Me.	Sea Street.
14	Fsh.	8	45	Anton Mladineo	Tacoma, Wash.	2115 North Twenty-eighth Street.
15	Frt.	2	50	Vincent Dimare	Galveston, Tex.	1426 Avenue D.
16	Frt.	1	50	W. M. Coward	Norfolk, Va.	448 New York Avenue.
17	Fsh.	1	25	North Pacific Sea Products Co. (S. Dak.)	Seattle, Wash.	L. C. Smith Building.
18	Pas.	1	30	Great Western Power Co. (Calif.)	San Francisco, Calif.	530 Bush Street.
19	Pas.	1	30	do.	do.	Do.
20	Fsh.	3	110	Alaska Packers Association (Calif.)	do.	111 California Street.
21	Fsh.	4	42	Chas. R. Gibson	Corpus Christi, Tex.	620 Water Street.
22	Pas.	2	75	George E. Clements	Philadelphia, Pa.	461 North Second Street.
23	Frt.	1	14	James Draham	Tacoma, Wash.	Olympia, Wash.
24	Tow.	2	16	Algoa Cooperage Co. (Del.)	Memphis, Tenn.	Jonesboro, Ark.
25	Msc.	4	35	Mary Talley	Baltimore, Md.	1929 Bank Street.
26	Frt.	2	20	North Carolina Fisheries Commission Board (N. C.)	Manteo, N. C.	
27	Fsh.	3	20	Nordby Supply Co. (Wash.)	Seattle, Wash.	1300 Western Avenue
28	Plt.	4	16	William H. Shaw	Key West, Fla.	400 Whitehead Street.
29	Fsh.	1	18	Axel Kohler	Providence, R. I.	44 Seymour Street.
30	Pas.	1	90	J. W. Whitlock & Co.	Evansville, Ind.	Rising Sun, Ind.
31	Tow.	1	24	Columbia Package Co. (Tenn.)	Memphis, Tenn.	Mallory Branch, Tenn.
32	Frt.	2	90	Griswold Co. (Conn.)	New London, Conn.	294 State Street.
33	Frt.	2	8	John R. Holmes	Eastport, Me.	Madison Street.
34	Pas.	1	20	W. W. Gritts	St. Louis, Mo.	Veau, Okla.
35	Fsh.	2	100	F. Nordland	Seattle, Wash.	2368 West Fifty-eighth Street.
36	Msc.	1	20	August Jeper	do.	4125 Burns Avenue NW.
37	Fsh.	3	20	Ole Simpson	Astoria, Oreg.	Knappa, Oreg.
38	Oys.	3	24	Rufus Crockett	Reedville, Va.	Tangier, Va.
39	Oys.	2	30	John Vodopija	New Orleans, La.	528 Dumaine Street.
40	Oys.	10	20	Christian Johnson	Philadelphia, Pa.	Greenwich, N. J.
41	Fsh.	1	18	Harrison B. Watts	New York, N. Y.	Bay Shore, N. Y.
42	Fsh.	1	20	F. A. J. Gallwas	Juneau, Alaska	Douglas, Alaska.
43	Fer.	3	65	W. H. Bessner	Seattle, Wash.	Anacortes, Wash.
44	Frt.	2	18	Standard Oyster Co.	Bridgeport, Conn.	South Norwalk, Conn.
45	Tow.	1	50	Harry Levy	San Francisco, Calif.	Oakland, Calif.
46	Fsh.	6	20	Hidden Inlet Canning Co. (Alaska)	Juneau, Alaska	Hood Bay, Alaska.
47	Frt.	1	22	W. E. Gilliam	Norfolk, Va.	Carrollton, Va.
48	Msc.	1	10	L. V. Willis	Beaufort, N. C.	Morehead City, N. C.
49	Tow.	2	30	Cuyamel Fruit Co. (La.)	New Orleans, La.	410 Camp Street.
50	Frt.	3	22	Gulf Refining Co. (La.)	do.	Mooringport, La.
51	Tnk.	42	4,000	do.	Port Arthur, Tex.	Do.
52	Frt.	3	40	Gulf Refining Co. (Tex.)	Pittsburgh, Pa.	Frick Building Annex.
53	Tnk.	37	2,800	do.	Port Arthur, Tex.	West Port Arthur, Tex.
54	Frt.	1	12	George C. Hallett	Philadelphia, Pa.	Warotown, N. J.
55	Fer.	3	45	Leonard Waguespack	New Orleans, La.	Vacheris, La.
56	Msc.	2	22	William Berger	Wrangell, Alaska	
57	Pas.	1	40	Hirum Backer	San Francisco, Calif.	351 Valencia Street.
58	Fsh.	6	24	W. J. Shannon	Philadelphia, Pa.	Atlantic City, N. J.
59	Fsh.	3	16	Frank F. Seidl	Milwaukee, Wis.	Marinette, Wis.
60	Frt.	1	45	C. A. Lauritzen	San Francisco, Calif.	Antioch, Calif.
61	Fsh.	5	70	Joseph Pallozolo	Gloucester, Mass.	2 Fort Square.
62	Fsh.	1	16	Frank Chappell	Seattle, Wash.	908 Thirty-fourth Avenue.
63	Pas.	2	40	Paul Brommer	Philadelphia, Pa.	2345 North Sixth Street.
64	Msc.	2	20	Petersburg By-Products Co. (Wash.)	Wrangell, Alaska	Scow Bay, Alaska.
65	Fsh.	7	85	Ralph S. Thomas	Boston, Mass.	Everett, Mass.
66	Fsh.	3	30	Wilfred O'Brien	Grand Haven, Mich.	St. James, Mich.
67	Pas.	1	24	M. P. Housand	Memphis, Tenn.	Newport, Ark.
68	Frt.	2	70	Erikson Navigation Co. (Calif.)	San Francisco, Calif.	Pier 5.

<sup>7</sup> Formerly ga. s. Miskianza.

<sup>8</sup> Formerly U. S. N. S. C. 263.

Line No.	Official No.	Signal letters	Rig	Name of vessel	Tonnage		Register dimensions			When built	Where built
					Gross	Net	Length	Breadth	Depth		
					Feet			Feet			
1	209479		Ga.s.	H. B. D.	14	13	39.0	9.8	4.5	1908	Little Suamico, Wis.
2	216895		Ga.s.	H. W. D.	12	9	37.2	12.3	3.0	1915	Montegut, La.
3	213175		Ga.s.	H. W. S. W.	7	6	25.5	8.2	3.1	1914	Green Bay, Wis.
4	224071		Ga.s.	H. O.	9	8	36.8	9.3	3.5		Unknown.
5	224078		Ga.s.	H. P.	8	5	33.8	11.1	2.6	1923	Houma, La.
6	221914		Ga.s.	H. F. 1.	9	8	37.5	10.3	3.7	1918	Sea Isle City, N. J.
7	221915		Ga.s.	H. F. 2.	9	8	37.5	10.3	3.7	1918	do.
8	221916		Ga.s.	H. F. 3.	6	6	34.0	9.6	3.5	1912	Long Branch, N. J.
9	223347		Ga.s.	H. & H.	11	8	36.7	10.6	4.2	1923	Tacoma, Wash.
10	225393		Ga.w.	H. & R.	20	17	62.0	16.0	2.8	1926	New Haven, Mo.
11	96383		Ga.s.	H. Lindsay	17	10	36.7	14.5	6.2	1897	Chelsea, Mass.
12	207824		Ga.s.	H. A. Deery	24	17	45.6	16.4	4.2	1910	Charleston, S. C.
13	212967		Ga.s.	H. A. Johnson	11	7	31.0	12.2	5.7	1915	Swans Island, Me.
14	221421		Ga. s.	H. A. Kimball	52	52	64.0	19.8	3.4	1921	Arkansas City, Ark.
15	207890		Ga. s.	H. B. Burger, jr.	14	14	46.0	11.0	4.8	1910	Manitowoc, Wis.
16	207216		Ga. s.	H. B. Jones	43	33	56.2	14.0	6.5	1910	Seattle, Wash.
17	225597		Ol. s.	H. C. Drewer	54	37	59.8	20.0	6.6	1926	Amburg, Va.
18	220744		Ga. w.	H. C. Givan	13	13	58.0	18.0	2.4	1920	Clarksville, Tenn.
19	209154		Ga. s.	H. C. Lowery	8	5	42.1	10.4	3.2	1911	Tilghmans, Md.
20	214140		Ga. w.	H. C. May	18	11	57.5	12.2	2.5	1916	Caruthersville, Mo.
21	223045		Ga.w.	H. C. Milnor	9	9	46.4	11.6	2.4	1919	Knoxville, Tenn.
22	96485		Ga. s.	H. C. Price	11	10	37.4	15.8	4.0	1900	Patchogue, N. Y.
23	224551		Ga. s.	H. C. Townsend	137	94	126.3	18.0	9.3	1882	Glasgow, Scotland.
24	96007		Ga. s.	H. F. Hilderbrandt	5	5	28.7	12.9	3.3	1887	Patchogue, N. Y.
25	95895		Ga. s.	H. F. Lankford	10	9	53.0	14.3	3.2	1886	Somerset County, Md.
26	217008		Ga. s.	H. F. Rogers	45	23	62.0	18.3	5.3	1918	Deep Creek, Va.
27	205332		Ga. s.	H. J. Davis	45	32	65.6	17.6	4.6	1908	Sebewaing, Mich.
28	95927		Ga. s.	H. L. Tall	10	9	51.0	13.0	3.0	1887	Somerset County, Md.
29	214192		Ga.w.	H. N. Sherburne	111	90	112.2	28.0	4.0	1916	Plaquemine, La.
30	221025		Ga. s.	H. P. Sprog	8	7	37.6	10.4	2.5	1921	Davis, N. C.
31	218334	LRQJ	Ol. s.	H. R. Humphreys	219	115	126.1	20.7	9.7	1919	Weems, Va.
32	222748		Ol. s.	H. S. HENNER	35	24	60.0	15.0	4.5	1923	Grafton, Ill.
33	96193		Ga. s.	H. S. Morgan	17	8	52.0	16.0	4.4	1892	Rockhall, Md.
34	221701	MDGP	Ol. s.	H. T. HARPER	3,803	2,300	329.9	46.2	25.7	1921	Oakland, Calif.
35	220014		Ol. s.	Haakon	77	52	70.8	18.1	8.0	1920	Seattle, Wash.
36	206753		Ga. s.	Haasey	8	6	35.0	10.0	4.0	1909	Green Cove Springs, Fla.
37	96537		Ga. s.	Haddie Blanch	15	12	46.4	14.2	3.9	1901	Southport, N. C.
38	205967		Ga. s.	Haleyson	32	22	64.5	15.4	5.9	1908	Docketon, Wash.
39	213496		Ga. s.	Haleyson	18	12	48.2	14.5	5.8	1915	Sausalito, Calif.
40	224104		Ga. s.	Haleyson	10	9	34.4	11.5	3.7	1921	Kenai, Alaska
41	96682		Ga. s.	Haleyson	10	10	44.0	12.8	2.7	1903	Morehead City, N. C.
42	208164		Ga. s.	Hullfax	21	20	43.5	13.1	3.0	1910	Daytona, Fla.
43	96450		Ga. s.	Halka	10	10	34.0	11.8	5.7	1899	Cushing, Me.
44	208237		Ga. s.	Halley's	12	8	38.0	10.7	4.0	1910	Wrangell, Alaska
45	220544		Ga. s.	Halyoake	40	20	65.4	19.7	4.8	1920	Orient, N. Y.
46	221259		Ga. s.	Hamer	18	12	47.3	15.0	4.9	1919	Arverne, N. Y.
47	218573		Ga. s.	Hamilton	15	12	40.5	10.5	2.4	1919	Atlantic, N. C.
48	11879		Ga. s.	Hamlet	26	25	49.0	17.5	4.8	1867	Bellport, N. Y.
49	96069		Ga. s.	Hamlet	13	9	56.0	14.5	3.3	1890	Fishing Island, Md.
50	203494		Ga. s.	Hammit L. Robbins	48	39	71.7	22.0	5.1	1906	Salisbury, Md.
51	211583		Ga. s.	Hammond	10	7	37.3	11.5	3.6	1913	Astoria, Oreg.
52	157496		Ga. s.	Hampton	55	43	72.2	20.6	5.6	1897	Pocomoke City, Md.
53	200327		Ga. s.	Hampton	28	21	55.4	16.8	4.0	1903	Straford, Conn.
54	207980		Ga. s.	Hanna	17	11	41.7	12.5	5.6	1910	Seattle, Wash.
55	96008		Ga. s.	Hannah B.	6	5	25.5	12.5	4.0	1883	Hyannis, Mass.
56	208772		Ga. s.	Hannah B.	8	6	27.9	8.3	3.3	1903	Northport, Mich.
57	224477		Ga. s.	Hannah B.	8	5	31.9	10.7	4.7	1925	Mystic, Conn.
58	220757		Ga. s.	Hannah C.	9	6	33.0	11.4	4.1	1920	Brooklyn, N. Y.
59	208411		Ol. s.	Hannah H.	67	50	82.2	25.3	5.4	1911	Greenport, N. Y.
60	96162		Ga. s.	Hannah Mulford	18	9	44.4	16.4	5.0	1892	Dividing Creek, N. J.
61	213056		Ga. s.	Happy	17	12	40.3	12.6	5.6	1915	Seattle, Wash.
62	262244		Ga. s.	Happy Home	14	9	42.5	14.0	3.6	1905	Ruber, Mich.
63	225599		Ga. s.	Happy Hours	10	8	36.0	11.9	3.9	1926	Lindenhurst, N. Y.
64	222483		Ga. s.	Happy Jack	14	13	48.3	9.7	4.0	1917	Essington, Pa.
65	223939		Ga. s.	Happy Valley	13	10	42.5	13.3	3.0	1924	Beaufort, N. C.
66	213209		Ga. s.	Haralda	19	17	40.0	12.4	5.0	1915	Seattle, Wash.
67	224969		Ol. s.	Harbor	62	28	74.8	18.8	8.2	1925	Oakland, Calif.
68	204176		Ga. s.	Harder	12	8	36.2	10.9	3.6	1907	Ballard, Wash.
69	221214		Ga. s.	Harding	28	19	48.1	13.8	6.7	1921	Seattle, Wash.
70	222402		Ga. s.	Hardly Able	8	6	30.8	7.0	2.5	1922	Louisville, Ky.
71	214752		Ga. s.	Harlowe	28	20	54.0	16.0	4.0	1917	North Harlowe, N. C.
72	201633		Ga. s.	Harmanson	10	9	40.0	17.0	3.9	1904	Pocomoke City, Md.
73	221250		Ga. s.	Harmony	24	15	51.6	13.2	6.8	1921	Friendship, Me.
74	201926		Ga. s.	Harold	13	8	40.3	13.6	5.3	1905	East Machias, Me.

<sup>1</sup> Formerly ga. w. Sam Hayes.

<sup>2</sup> Formerly <sup>a</sup> British st. y. Sylvia.  
<sup>b</sup> U. S. Navy st. s. Sylvia.

Line No.	Service	Crew	Horse-power	Name of owner	Home port	Address of owner
1	Ptl.	2	15	State of Wisconsin	Milwaukee, Wis.	
2	Frt.	2	20	Henry Defelice	New Orleans, La.	Cut Off, La.
3	Msc.	2	12	Greiling Bros. Co. (Wis.)	Milwaukee, Wis.	924 McDonald Street.
4	Pas.	2	16	Jacob Wortsmann	New York, N. Y.	154 Nassau Street.
5	Fsh.	2	18	Houma Packing Co. (La.)	New Orleans, La.	Houma, La.
6	Fsh.	2	20	Lewis S. Chester	Philadelphia, Pa.	Sea Isle City, N. J.
7	Fsh.	6	20	Taylor Bros. Fish Co.	do.	Wildwood, N. J.
8	Fsh.	6	18	Unlon Fish Co. (N. J.)	do.	Anglesea, N. J.
9	Fsh.	1	10	W. H. Smith	Tacoma, Wash.	Puyallup, Wash.
10	Pas.	1	15	Edward F. Schwentker	St. Louis, Mo.	New Haven, Mo.
11	Pas.	3	50	H. W. Hawes	Boston, Mass.	Mattapan, Mass.
12	Frt.	3	25	Chatham Oyster Co. (Inc.) (Ga.)	Beaufort, S. C.	
13	Frt.	1	25	N. F. Trefethen	Portland, Me.	South Portland, Me.
14	Pas.	1	50	A. Kimball	Memphis, Tenn.	Arkansas City, Ark.
15	Pas.	2	40	Central Dredging Co. (Ohio)	Cleveland, Ohio	Union Trust Building.
16	Fsh.	4	85	Alaska Consolidated Canneries (Del.)	Ketchikan, Alaska	
17	Fsh.	2	45	Howard S. Drewar	Crisfield, Md.	South Somerset Avenue.
18	Fer.	1	10	Dickson and Cheatham Counties	Nashville, Tenn.	
19	Oys.	2	15	Selma A. French	Baltimore, Md.	1805 East Lombard Street.
20	Tow.	2	40	H. C. May	St. Louis, Mo.	Caruthersville, Mo.
21	Tow.	2	20	H. C. Milnor	Chattanooga, Tenn.	Knoxville, Tenn.
22	Frt.	2	21	C. C. Galbraith	New York, N. Y.	117 West Street.
23	Frt.	3	210	W. J. Townsend	Baltimore, Md.	Foot Block Street.
24	Oys.	1	14	William Stone	New York, N. Y.	Riverhead, N. Y.
25	Frt.	5	11	W. M. Evans	Crisfield, Md.	Tylerton, Md.
26	Frt.	2	45	John A. Guy	do.	Ewell, Md.
27	Frt.	5	40	Michael Anderson	Milwaukee, Wis.	Sawyer, Mich.
28	Frt.	2	20	James Shriyer	Baltimore, Md.	Grasonville, Md.
29	Frt.	9	75	Sheburne Transportation Co. (La.)	New Orleans, La.	Plaquemine, La.
30	Frt.	1	18	Joseph F. Styron	Beaufort, N. C.	Davis, N. C.
31	Fsh.	37	200	Bellows & Squires Co. (Va.)	Reedville, Va.	Ocran, Va.
32	Tow.	1	100	J. J. Hennen	St. Louis, Mo.	Belcher Hotel.
33	Frt.	2	50	J. E. Jordan	Norfolk, Va.	Gloucester Point, Va.
34	Tnk.	23	2,000	Standard Oil Co. of California (Calif.)	San Francisco, Calif.	225 Bush Street.
35	Fsh.	8	100	Port Walter Herring & Packing Co. (Alaska)	Juneau, Alaska	Port Walter, Alaska.
36	Msc.	4	18	Geo. W. Drawdy	Jacksonville, Fla.	1565 Gilmore Street.
37	Fsh.	3	12	Chatham Oyster Co. (Ga.)	Savannah, Ga.	401 West Bay Street.
38	Fsh.	2	75	Alaska Sanitary Packing Co.	Seattle, Wash.	627 Colman Building.
39	Tow.	1	25	E. V. Rideout	San Francisco, Calif.	Pier 19.
40	Fsh.	1	12	M. C. Knudsen	Seward, Alaska	Seldovia, Alaska.
41	Frt.	3	24	Severn Carter	Newport News, Va.	Hampton, Va.
42	Frt.	2	20	Douglas R. Trevor	Key West, Fla.	625 Simonton Street.
43	Cod.	1	5	Calvin H. Wallace	Rockland, Me.	Port Clyde, Me.
44	Frt.	2	21	George Keeser	Unalaska, Alaska	U. S. S. Gold Star.
45	Msc.	9	60	Lucius H. Hallock	New York, N. Y.	Orient, N. Y.
46	Msc.	2	100	W. H. Gahagan (N. Y.)	do.	147 Remsen Street. (B.).
47	Frt.	2	16	Mark L. Lupton	New Bern, N. C.	188 Middle Street.
48	Frt.	1	15	Mary A. Tief	Bridgeport, Conn.	East Portchester, Conn.
49	Frt.	1	5	W. E. Day	Washington, N. C.	South Creek, N. C.
50	Frt.	6	60	Clarence M. Robbins	Philadelphia, Pa.	Port Norris, N. J.
51	Frt.	1	50	Hammond Lumber Co. (Del.)	Astoria, Ore.	Gasco Building.
52	Frt.	15	60	Southport Fish-Scrap & Oil Co.	Wilmington, N. C.	Southport, N. C.
53	Oys.	4	30	Ernest E. Ball	New York, N. Y.	Greenport, N. Y.
54	Fsh.	4	30	S. E. Skarsvoog	Seattle, Wash.	7046 Twenty-fourth Avenue NW.
55	Fsh.	1	10	Stephen F. Ney	Newport, R. I.	30 Chapel Street.
56	Fsh.	3	12	B. Peter Anderson	Grand Haven, Mich.	Northport, Mich.
57	Fsh.	2	26	Aubrey S. Dunn	Newport, R. I.	Block Island, R. I.
58	Msc.	2	50	Magnus Christopherson	New York, N. Y.	37 Third Place (B.).
59	Frt.	2	70	Raymond Rhodes	do.	Islip, N. Y.
60	Oys.	4	24	James Muncey	Wilmington, Del.	Little Creek, Del.
61	Fsh.	4	20	Andrew Gjerde	Petersburg, Alaska	
62	Pas.	2	22	Robert Shanabe	Marquette, Mich.	Bala de Wasal, Mich.
63	Pas.	1	40	Frank Meweall	New York, N. Y.	780 McDonough Street.
64	Frt.	2	18	Chas. A. Ferguson	Baltimore, Md.	North East, Md.
65	Fsh.	1	30	C. P. Dey	Beaufort, N. C.	
66	Fsh.	7	20	Booth Fisheries Co. (Del.)	Seattle, Wash.	Marion Building.
67	Tow.	2	b 360	Harbor Tug & Barge Co. (Calif.)	San Francisco, Calif.	Mission Street Wharf.
68	Fsh.	2	25	Erick Ness	Petersburg, Alaska	
69	Fsh.	5	40	Joseph Klabo	Seattle, Wash.	932 Twenty-eighth Avenue.
70	Pas.	2	10	W. W. Buflington	Louisville, Ky.	1121 Fulton Street.
71	Frt.	2	48	Harlowe Transportation Co.	New Bern, N. C.	North Harlowe, N. C.
72	Frt.	1	15	W. T. Colona, sr.	Cape Charles, Va.	Bridgetown, Va.
73	Fsh.	6	42	Henry S. Wirsching	Providence, R. I.	165 South Water Street.
74	Frt.	2	20	Lawrence Canning Co. (Me.)	Rockland, Me.	Tillson's Wharf.

<sup>3</sup> Formerly ga. s. Rebecca McLain.  
<sup>4</sup> Formerly schooner Dixie.

<sup>5</sup> Formerly ga. s. Edw. F. Leeds.

## Motor Vessels

Line No.	Official No.	Signal letters	Rig	Name of vessel	Tonnage		Register dimensions			When built	Where built		
					Gross	Net	Length	Breadth	Depth				
					<i>Feet</i>			<i>Feet</i>			<i>Feet</i>		
1	203769		Ga. s.	Harold	36	12	56.3	16.3	6.6	1906	Atlantic City, N. J.		
2	205980		Ga. s.	Harold	9	8	34.6	10.0	3.3	1904	Bay City, Mich.		
3	212868		Ga. s.	Harold	18	12	38.9	12.3	5.5	1914	Tacoma, Wash.		
4	217475		Ga. s.	Harold	7	5	32.0	8.9	3.9	1919	Seattle, Wash.		
5	224545		Ga. s.	Harold	20	9	49.3	13.2	4.9	1925	Deltaville, Va.		
6	225503		Ga. s.	Harold	9	6	30.6	9.4	5.0	1926	Tacoma, Wash.		
7	213785		Ga. s.	Harold A.	22	15	49.0	11.0	4.0	1910	Marine City, Mich.		
8	204450		Ga. s.	Harold B.	9	7	30.0	9.1	3.8	1902	Ludington, Mich.		
9	96081		Ga. s.	Harold K.	8	7	33.0	13.1	3.7	1889	Patchogue, N. Y.		
10	209111		Ga. s.	Harold K.	13	7	41.7	12.6	4.5	1911	Lubec, Me.		
11	223558		Ga. s.	Harold L.	12	11	34.9	11.9	5.1	1924	Mystic, Conn.		
12	224870		Ga. s.	Harold S.	7	6	34.4	9.3	3.4	1925	Bowers, Del.		
13	213518		Ga. s.	Harold V.	17	12	43.0	11.8	4.3	1915	Huntspur, Mich.		
14	202923		Ga. s.	Harp.	14	11	43.9	13.3	3.2	1906	Bridgeport, Conn.		
15	221637		Ga. s.	Harpoon	24	20	41.0	15.8	6.0	1921	Fairhaven, Mass.		
16	96629		Ga. s.	Harriet	16	12	38.0	14.0	5.4	1902	Milford, Del.		
17	200753		Ga. s.	Harriet	9	6	29.6	13.2	4.0	1904	Noank, Conn.		
18	217685		Ga. s.	Harriett	10	7	42.3	10.3	4.2	1919	Collington, N. C.		
19	96011		Ga. s.	Harriet C.	10	7	32.0	12.7	4.3	1889	Keyport, N. J.		
20	216171		Ga. s.	Harriette B. K.	31	29	57.5	18.5	4.8	1918	Sturgeon Bay, Wis.		
21	207594		Ga. s.	Harrigan	7	5	31.0	9.0	3.0	1910	La Conner, Wash.		
22	96608		Ga. s.	Harrington	14	10	46.8	11.3	4.2	1902	Warrenton, Ore.		
23	95995		Ga. s.	Harris Brothers	69	37	48.8	16.7	3.7	1889	Key West, Fla.		
24	95280		Ga. s.	Harrison T. Smith	10	7	42.8	13.0	3.0	1873	Islip, N. Y.		
25	96437		Ga. s.	Harry	10	7	42.0	10.9	4.9	1899	West Seattle, Wash.		
26	224645		Ga. s.	Harry	9	6	35.8	9.8	3.5	1920	Norfolk, Va.		
27	207555		Ga. s.	Harry B., jr.	14	10	41.1	14.0	4.3	1910	Croton on Hudson, N. Y.		
28	220859		Ga. w.	Harry E. Mc.	12	10	34.9	10.0	2.2	1920	Clarendon, Ark.		
29	208085		Ga. w.	Harry H.	10	10	52.5	10.8	3.1	1910	Tyrone, Ky.		
30	211023		Ga. s.	Harry H.	24	21	51.0	17.2	4.6	1913	Patchogue, N. Y.		
31	212503		Ga. s.	Harry H.	8	7	29.4	9.0	4.1	1903	Manitowoc, Wis.		
32	221153		Ga. s.	Harry L.	14	9	56.0	13.0	2.2	1920	West Palm Beach, Fla.		
33	201494		Ga. s.	Harry P.	9	7	41.0	14.3	3.0	1904	Sldell, La.		
34	96211		Ga. s.	Harry and Charlie	15	7	42.0	16.2	4.7	1893	Leesburg, N. Y.		
35	211490		Ga. s.	Harry and Thelma	19	10	43.8	16.0	4.9	1913	Thomaston, Me.		
36	96213		Ga. s.	Harry and Willie	14	8	39.6	15.7	4.0	1893	Leesburg, N. J.		
37	96581		Ga. s.	Harry Ford	9	8	41.0	15.7	4.4	1901	Crisfield, Md.		
38	221573		Ga. s.	Harry McGinnis	12	5	40.6	12.0	5.8	1921	Marinette, Wis.		
39	213257		Ga. w.	Harry Raiké	9	9	44.9	16.9	2.0	1915	Point Pleasant, W. Va.		
40	95721		Ga. s.	Harry C. Brown	18	11	58.6	15.8	4.4	1882	Crisfield, Md.		
41	216463		Ga. s.	Hart	8	5	28.8	8.7	4.3	1918	Kirkland, Wash.		
42	221813		Ga. w.	Hartford	42	37	63.8	13.9	2.7	1921	Hartford, Ky.		
43	223671	MPKS	Ol. s.	HARTFORD SOCONY	1,199	753	252.9	40.1	12.8	1924	Camden, N. J.		
44	96139	KLBM	Ol. s.	Harvard	113	76	95.4	23.6	10.4	1891	Essex, Mass.		
45	107575		Ga. s.	Harvest	23	21	46.5	11.0	5.4	1900	South Boston, Mass.		
46	208358		Ga. s.	HARVESTER	106	105	82.0	21.0	5.6	1910	Manitowoc, Wis.		
47	215289		Ga. s.	Harvester	20	15	39.9	12.6	5.7	1917	Tacoma, Wash.		
48	223470		Ga. p.	HARVEY	88	88	92.0	26.8	4.3	1923	Nashville, Tenn.		
49	206428		Ga. s.	Harvey A.	11	7	36.0	11.6	5.8	1909	Friendship, Me.		
50	200915		Ga. s.	Harvey E.	9	8	34.2	9.1	3.1	1904	Bellingham, Wash.		
51	208142		Ga. s.	Harvey G.	14	12	35.6	10.6	4.0	1903	Manitowoc, Wis.		
52	221949		Ga. s.	Harvey L.	18	14	45.5	14.0	4.1	1922	Sandusky, Ohio.		
53	207945		Ga. s.	Hasel C.	9	7	43.0	14.0	3.6	1910	Enoch, Va.		
54	96231		Ga. s.	Hattie	9	6	36.9	9.3	4.8	1893	Bridgeport, Conn.		
55	207846		Ga. s.	Hattie	6	5	32.0	8.0	2.6	1909	Georgetown, S. C.		
56	208383		Ga. s.	Hattie B.	19	13	58.5	13.5	4.0	1911	Cowart, Va.		
57	218106		Ga. s.	Hattie B.	7	6	31.9	8.7	4.1	1919	Seattle, Wash.		
58	204600		Ga. s.	Hattie C.	8	7	32.0	12.0	3.0	1901	Somers Point, N. J.		
59	96360		Ga. s.	Hattie L.	11	9	37.6	13.0	3.0	1895	Cape May, N. J.		
60	221581		Ga. s.	Hattie M.	9	7	31.9	10.4	4.5	1921	Newport, R. I.		
61	96438		Ga. s.	Hattie T.	14	9	44.7	14.8	4.7	1899	Greenport, N. Y.		
62	205996		Ga. s.	Hattie Mc.	10	6	46.0	8.4	3.0	1908	Franklin, La.		
63	95657		Ga. s.	Hattie Alma	28	27	67.5	17.6	5.2	1881	Hopewell, Md.		
64	96594		Ga. s.	Hattie Creef	24	17	55.3	18.4	3.3	1901	Roanoke Island, N. C.		
65	96382		Ga. s.	Hattie Lloyd	11	11	48.0	16.0	3.5	1897	White Haven, Md.		
66	96297		Ga. s.	Hattie Loring	55	46	64.7	20.0	7.5	1895	Gouldsboro, Me.		
67	95947		Ga. s.	Hattie B. Robbins	19	10	47.4	16.7	4.3	1883	Port Norris, N. J.		
68	95102		Ga. s.	Hattie E. Hall	10	9	34.0	13.8	4.3	1871	Groton, Conn.		
69	96351		Ga. s.	Hattie E. Lawry	12	9	36.0	12.6	6.0	1896	Friendship, Me.		
70	96595		Ga. s.	Hattie and Eliza	11	11	33.1	12.4	6.4	1901	do.		
71	224144		Ol. s.	Havana	61	41	66.4	19.1	7.8	1925	Seattle, Wash.		
72	215050		Ol. s.	Hawaiian	6	5	33.8	9.8	3.5	1917	Camden, N. J.		

<sup>1</sup> Formerly ga. s. Service.

<sup>2</sup> Formerly U. S. Navy ga. s. 6604.

<sup>3</sup> Formerly ga. s. <sup>(a)</sup> Reliable. <sup>(b)</sup> Vukcan III.

Line No.	Service	Crew	Horse-power	Name of owner	Home port	Address of owner
1	Fsh.	6	45	Curtis Hilton	Philadelphia, Pa.	Atlantic City, N. J.
2	Fsh.	1	20	Booth Fisheries Co. (Mass.)	Boston, Mass.	Boston Fish Pier.
3	Fsh.	3	20	Nakat Packing Corporation (N. Y.)	Ketchikan, Alaska	
4	Fsh.	3	20	William Kalb	Seattle, Wash.	General delivery.
5	Msc.	1	50	J. A. Rowe	Norfolk, Va.	Gwynn, Va.
6	Fsh.	2	21	Alden Boat Co.	Cordova, Alaska	Drier Bay, Alaska.
7	Msc.	2	40	Kraft Ship Yard & Dock Co.	Chicago, Ill.	Ninety-fourth Street and Calumet River.
8	Fsh.	2	20	Andrew Borg	Grand Haven, Mich.	Ludington, Mich.
9	Msc.	1	15	Daniel Collins	New York, N. Y.	Sayville, N. Y.
10	Frt.	2	24	Harry Kelly	Eastport, Me.	Lubec, Me.
11	Fsh.	1	22	Harold B. Lawry	Newport, R. I.	Block Island, R. I.
12	Pas.	1	21	Elwood Spayd	Wilmington, Del.	Bowers, Del.
13	Fsh.	3	24	William Derosia	Grand Haven, Mich.	Cheboygan, Mich.
14	Pas.	3	42	Carl Julius Walter	New York, N. Y.	868 Dawson Street.
15	Frt.	1	35	Edgar J. Whitfield	New Bedford, Mass.	Fairhaven, Mass.
16	Frt.	1	20	W. H. Wake	Cape Charles, Va.	Hamburg, Va.
17	Frt.	1	12	Howard Seaman	New York, N. Y.	Montauk, N. Y.
18	Frt.	1	50	Virginia Iron Works (Va.)	Norfolk, Va.	
19	Msc.	2	24	Henry J. Veigt	New York, N. Y.	Union Port, N. Y.
20	Frt.	5	40	Pere Marquette Line Steamers (Mich.)	Grand Haven, Mich.	Manistee, Mich.
21	Fsh.	3	12	Peter Mable	Seattle, Wash.	Stanwood, Wash.
22	Frt.	1	35	Pillar Rock Packing Co. (Wash.)	Astoria, Wash.	Pillar Rock, Wash.
23	Fsh.	3	45	H. R. Dreggors	Tampa, Fla.	Punta Gorda, Fla.
24	Frt.	1	24	Joseph W. Mount	Perth Amboy, N. J.	Keyport, N. J.
25	Pas.	1	18	Van H. Fisk	Ketchikan, Alaska	
26	Pas.	2	25	John Schmitt	Philadelphia, Pa.	2914 East Venango Street.
27	Frt.	4	50	Thomas Ahlquist	New York, N. Y.	1473 East Ninety-second Street (B.).
28	Pas.	1	15	Owne Packet Co. (Ark.)	Memphis, Tenn.	Newport, Ark.
29	Tow.	2	20	H. W. Hart	Louisville, Ky.	Covington, Ky.
30	Frt.	4	70	Raymond Concrete Pile Co. (N. J.)	New York, N. Y.	140 Cedar Street.
31	Msc.	2	30	Edward E. Gillen	Milwaukee, Wis.	288 East Water Street.
32	Frt.	1	30	Orlon G. Briant	Miami, Fla.	Moore Haven, Fla.
33	Frt.	3	25	Southport Mill (La.)	New Orleans, La.	1100 Canal Commercial Building.
34	Oys.	5	18	Steelman R. Lee	Philadelphia, Pa.	Leesburg, N. J.
35	Fsh.	4	36	Manual P. Silva	Provincetown, Mass.	121 Bradford Street.
36	Oys.	3	8	Martin Iseman	Philadelphia, Pa.	Bivalve, N. J.
37	Oys.	2	22	John H. Gale	Norfolk, Va.	Ocean View, Va.
38	Msc.	1	60	Great Lakes Dredge & Dock Co. (N. J.)	Chicago, Ill.	104 South Michigan Avenue.
39	Frt.	1	15	Frankfort Elevator Coal Co. (Ky.)	Louisville, Ky.	Frankfort, Ky.
40	Oys.	2	20	Smithfield, Newport News & Norfolk S. S. Co. (Va.)	Norfolk, Va.	Smithfield, Va.
41	Fsh.	3	35	George W. Young	Seattle, Wash.	1000 Fifteenth Avenue.
42	Frt.	3	25	Rufus K. Oliver	Louisville, Ky.	Bowling Green, Ky.
43	Tnk.	11	700	Standard Transportation Co. (Del.)	New York, N. Y.	26 Broadway.
44	Fsh.	18	72	William H. Jordan Vessels Co. (Mass.)	Gloucester, Mass.	375 Main Street.
45	Pas.	2	40	Halsey Chase	Providence, R. I.	Bristol, R. I.
46	Msc.	7	100	Twin Ports Marine Construction Co. (Wis.)	Duluth, Minn.	Superior, Wis.
47	Fsh.	5	30	Iver Johnson	Seattle, Wash.	Poulsbo, Wash.
48	Tow.	4	240	T. L. Herbert & Son (Tenn.)	Nashville, Tenn.	174 Third Avenue.
49	Frt.	1	21	Walter F. Trefethen	Portland, Me.	37 Customhouse Wharf.
50	Tow.	1	30	W. C. G. Fisher	Seattle, Wash.	1611 Eighth Avenue N.
51	Fsh.	1	24	Henry E. Anderson	Marquette, Wis.	Munising, Mich.
52	Fsh.	1	50	Adam Lapp	Sandusky, Ohio	
53	Frt.	2	5	Joseph Kellum, jr	Reedville, Va.	Weems, Va.
54	Frt.	1	34	Grant B. Rackett	Bridgeport, Conn.	176 Stratford Avenue.
55	Tow.	1	16	Conway Lumber Co. (S. C.)	Georgetown, S. C.	Conway, S. C.
56	Frt.	2	37	H. P. McNeal	Reedville, Va.	Fairport, Va.
57	Fsh.	1	20	W. A. Willsey	Tacoma, Wash.	2414 North Mason Avenue.
58	Frt.	3	20	Stillwell Clark	Philadelphia, Pa.	Ocean City, N. J.
59	Pas.	2	25	Clinton Johnson	do	Wildwood, N. J.
60	Fsh.	1	16	John E. Littlefield	Newport, R. I.	New Shoreham, R. I.
61	Fsh.	3	30	Edward Reiter	New York, N. Y.	Greenport, N. Y.
62	Tow.	2	28	Arkla Lumber & Manufacturing Co. (Mo.)	New Orleans, La.	Plaquemine, La.
63	Frt.	2	7	Wm. B. Smith	Baltimore, Md.	Emerson Hotel.
64	Pas.	1	45	Globe Fish Co. (N. C.)	Elizabeth City, N. C.	
65	Frt.	3	25	Frederick K. Lankford, jr	Annapolis, Md.	Solomons, Md.
66	Frt.	2	32	North Lubec Manufacturing & Canning Co. (Me.)	South West Harbor, Me.	North Lubec, Me.
67	Oys.	5	20	Isaac M. Burris	Wilmington, Del.	Little Creek, Del.
68	Frt.	1	15	Edmund T. Rackett	New York, N. Y.	East Marion, N. Y.
69	Fsh.	3	24	Charles W. Fernstrom	do	545 Seventy-sixth Street (B.).
70	Fsh.	4	20	W. D. Cushman	Boothbay, Me.	Friendship, Me.
71	Fsh.	11	110	Fred J. Sorensen	Seattle, Wash.	515 Pontius Avenue.
72	Pas.	1	35	J. N. Chamberlain	Miami, Fla.	313 Northeast Flagler Street.

<sup>4</sup> Formerly ga. s. Airlie.

<sup>5</sup> Formerly <sup>a</sup> ga. s. Hattie Loring. <sup>b</sup> British schooner Hattie Loring.

Line No.	Official No.	Signal letters	Rig	Name of vessel	Tonnage		Register dimensions			When built	Where built
					Gross	Net	Length	Breadth	Depth		
							Feet	Feet	Feet		
1	224456	MFRQ	El. s.	HAWAIIAN STANDARD.†⊙	1,217	663	210.0	36.1	14.3	1925	San Francisco, Calif.
2	216339		Ga. s.	Hawk	8	5	31.0	9.8	4.7	1918	Poulsbo, Wash.
3	223911		Ol. s.	Hawk	43	22	65.4	17.7	7.9	1924	Los Angeles, Calif.
4	213033		Ga. s.	Hawkeye	10	10	36.2	9.9	3.4	1915	Burlington, Iowa
5	96196		Ga. s.	Hazel	10	9	59.6	16.7	2.0	1892	Tilghmans Island, Md.
6	96615		Ga. s.	HAZEL	8	6	50.0	8.9	4.7	1902	Memphis, Tenn.
7	96630		Ga. s.	Hazel	12	6	44.0	12.0	3.7	1902	Wildwood, N. J.
8	130196		Ga. s.	Hazel	13	9	39.7	13.0	3.6	1881	New Orleans, La.
9	201831		Ga. s.	Hazel	12	8	41.0	12.1	4.3	1905	Astoria, Oreg.
10	202686		Ga. s.	Hazel	12	6	47.6	12.0	3.8	1905	Elizabeth City, N. C.
11	204404		Ga. w.	Hazel	13	13	59.0	16.6	2.1	1907	Ironton, Ohio
12	208514		Ga. s.	Hazel	14	6	40.0	11.0	5.2	1911	Seattle, Wash.
13	215014		Ga. s.	Hazel	10	7	39.0	12.2	3.9	1917	Petersburg, Alaska
14	96238		Ga. s.	Hazel B	9	9	30.2	13.0	4.8	1893	Westport, Me.
15	210696		Ga. s.	Hazel B	14	10	41.4	11.5	4.8	1912	Chicago, Ill.
16	214262		Ga. s.	Hazel B. No. 2	135	86	88.2	23.8	2.0	1916	Anchorage, Alaska
17	215203		Ga. s.	Hazel B. No. 3	14	10	62.0	13.1	1.8	1917	Wrangell, Alaska
18	218593		Ga. s.	Hazel B. No. 4	14	12	64.2	19.3	1.7	1919	do
19	208793		Ga. s.	Hazel C	6	6	24.6	8.1	3.0	1906	West De Pere, Wis.
20	224734		Ga. s.	Hazel C	28	23	55.3	16.5	6.6	1925	Millville, Fla.
21	207360		Ga. s.	Hazel H	11	9	36.0	11.0	4.6	1910	Ashtabula Harbor, Ohio
22	218272		Ga. s.	Hazel H	29	24	51.8	13.6	6.3	1919	Seattle, Wash.
23	216813		Ga. s.	Hazel I	7	5	32.2	9.1	3.6	1918	do
24	215369		Ol. s.	Hazel M	11	7	42.8	10.0	4.2	1917	San Francisco, Calif.
25	220382		Ga. s.	Hazel S	20	17	42.0	14.0	5.4	1920	Pybus Bay, Alaska
26	222602		Ol. s.	Hazel S	27	17	58.4	15.6	5.7	1922	Rockport, Mass.
27	206178		Ga. s.	Hazel & Helen	10	6	34.9	10.4	2.4	1909	Astoria, Oreg.
28	96430		Ga. s.	Hazel Estelle	13	13	59.6	13.5	2.3	1895	New Orleans, La.
29	208940		Ga. s.	Hazel Jeanette	17	16	36.0	10.7	4.2	1910	Sturgeon Bay, Wis.
30	96690		Ga. s.	Hazel Leah	31	19	64.6	16.4	6.1	1903	Lubec, Me.
31	96599		Ga. s.	Hazel May	8	6	40.2	12.6	4.0	1901	Willis Wharf, Va.
32	210409		Ga. s.	Hazel Robb	50	34	67.4	16.4	5.8	1912	Ketchikan, Alaska
33	96620		Ga. s.	Hazel D. Moore	14	10	41.0	13.0	4.6	1902	Atlantic City, N. J.
34	220426		Ol. s.	Hazel M. Jackson	41	26	62.8	16.4	7.9	1920	Thomaston, Me.
35	107847		Ol. s.	Healy-Tibbitts	47	15	70.0	18.0	8.0	1903	San Francisco, Calif.
36	210829		Ol. s.	Healy-Tibbitts No. 3	18	12	48.8	14.7	5.2	1912	Oakland, Calif.
37	215789		Ga. s.	Healy-Tibbitts No. 4	14	10	42.4	11.8	5.8	1917	San Francisco, Calif.
38	211344		Ga. s.	Hecla	7	6	28.2	9.2	4.2	1913	Ketchikan, Alaska
39	223176		Ga. s.	Hecla	53	36	59.3	23.3	6.9	1923	Brookhaven, N. Y.
40	95925		Ga. s.	Hector	5	5	26.5	10.3	4.0	1887	Ellsworth, Me.
41	96049		Ga. s.	Hector	6	6	29.5	11.8	4.4	1888	Bristol, Me.
42	208883		Ga. s.	Hecla Maru	22	13	58.0	14.3	5.3	1911	Honolulu, Hawaii
43	222711		Ga. s.	Helen M	10	6	37.7	12.0	3.6	1923	Isle of Hope, Ga.
44	91834		Ga. s.	Helen	12	8	35.0	13.0	5.0	1886	Brooklyn, N. Y.
45	91802		Ga. s.	Helen	27	13	51.5	17.8	5.0	1886	Leesburg, N. J.
46	96173		Ga. s.	Helen	12	10	32.5	13.0	5.2	1880	East Boston, Mass.
47	96306		Ga. s.	Helen	62	28	64.7	24.5	4.9	1895	San Francisco, Calif.
48	96671		Ga. s.	Helen	11	7	42.7	12.4	3.1	1903	St. Petersburg, Fla.
49	201763		Ol. s.	Helen	52	32	68.6	15.6	7.0	1905	Wallisville, Tex.
50	202098		Ga. s.	Helen	10	7	39.0	10.3	3.8	1905	Ballard, Wash.
51	202862		Ga. s.	Helen	9	6	31.5	11.3	3.6	1900	Noank, Conn.
52	203725		Ga. s.	Helen	12	11	38.0	14.0	4.3	1906	Somers Point, N. J.
53	206100		Ga. s.	Helen	9	8	30.8	13.6	4.5	1909	Edgartown, Mass.
54	207727		Ga. s.	Helen	18	15	38.2	12.6	5.2	1910	Osterville, Mass.
55	207804		Ga. s.	Helen	10	7	39.5	12.5	5.0	1910	Oakland, Calif.
56	209635		Ga. s.	Helen	8	5	31.2	9.2	4.2	1911	Galveston, Tex.
57	210630		Ga. s.	Helen	6	5	29.2	9.3	3.2	1911	Little Suamico, Wis.
58	210929		Ga. s.	Helen	20	6	54.6	13.2	5.9	1910	Honolulu, Hawaii
59	211606		Ga. s.	Helen	8	5	39.4	8.0	2.7	1913	Carrsville, Ky.
60	211852		Ga. s.	Helen	12	6	40.5	12.7	4.0	1913	Floral Bluff, Fla.
61	213457		Ga. s.	Helen	8	5	32.5	9.4	6.0	1914	Oakland, Calif.
62	218376		Ga. s.	Helen	7	6	33.0	11.6	3.0	1912	Brooklyn, N. Y.
63	219015		Ga. w.	Helen	15	12	50.0	10.0	2.1	1919	Lenoir City, Tenn.
64	220340		Ga. s.	Helen	7	6	33.1	9.2	3.4	1919	Juneau, Alaska
65	220869		Ga. s.	Helen	9	6	36.7	10.6	4.7	1910	Mariners Harbor, N. Y.
66	223016		Ga. s.	Helen	15	13	43.6	12.6	4.0	1923	Bay Head, N. J.
67	223393		Ga. s.	Helen	8	5	40.5	7.5	2.4	-----	Fishers Landing, N. Y.
68	224281		Ga. s.	Helen	10	6	36.1	9.8	3.9	1916	Philadelphia, Pa.
69	224696		Ol. s.	Helen	8	5	37.4	9.0	4.0	1909	Brooklyn, N. Y.
70	225158		Ga. s.	Helen	20	12	51.7	12.4	4.4	1901	Galveston, Tex.
71	215800		Ga. s.	Helen II	8	7	26.3	10.4	2.8	1917	Arlington, Fla.
72	219719		Ga. s.	Helen A	12	8	33.4	10.9	5.8	1920	Tacoma, Wash.
73	201491		Ga. s.	Helen Avetta	19	13	48.8	13.0	3.9	1904	Crisfield, Md.
74	206434		Ga. s.	Helen B	19	14	49.0	12.0	5.0	1909	St. Joseph, Mich.

<sup>1</sup> Formerly ga. s. New Palermo.

<sup>2</sup> Formerly ga. s. Emma N.

<sup>3</sup> Formerly ga. s. Ada Warren.

<sup>4</sup> Formerly st. s. Major Ulrich.

<sup>5</sup> Formerly schooner Melvinia Condiff.

<sup>6</sup> Formerly schooner Henrietta M.

Line No.	Serv-ice	Crew	Horse-power	Name of owner	Home port	Address of owner
1	Tnk.	18	600	Standard Oil Co. of California (Calif.)	San Francisco, Calif.	225 Bush Street.
2	Fsh.	1	16	John Johnson	Seattle, Wash.	2825 West Fifty-sixth Street.
3	Fsh.	3	110	Andrew Xitco	Los Angeles, Calif.	San Pedro, Calif.
4	Pas.	2	40	Mississippi Sand & Gravel Co. (Iowa)	Des Moines, Iowa	Burlington, Iowa.
5	Frt.	4	8	H. A. Baker	Baltimore, Md.	1031 William Street.
6	Pas.	1	40	Patton Tully Transportation Co. (Tenn.)	Memphis, Tenn.	
7	Fsh.	6	16	W. A. Rhea	Charleston, S. C.	105 Cannon Street.
8	Frt.	3	25	W. H. Foster	New Orleans, La.	Violet, La.
9	Fsh.	1	40	Columbia River Packers Assn. (Oreg.)	Astoria, Oreg.	
10	Frt.	2	15	Thomas C. Simmons	Elizabeth City, N. C.	Currituck, N. C.
11	Tow.	2	25	Alexander Lewis	Louisville, Ky.	Catlettsburg, Ky.
12	Msc.	1	25	Mario Halvorsen	Seattle, Wash.	Seabeck, Wash.
13	Fsh.	2	25	Jacob Gjoen	Ketchikan, Alaska	
14	Frt.	2	14	Abner J. Harris	Portland, Me.	188 Commercial Street.
15	Fsh.	2	40	Charles Koppelman	Chicago, Ill.	Waukegan, Ill.
16	Pas.	10	180	S. C. Barrington	Wrangell, Alaska	
17	Pas.	2	95	do	do	
18	Pas.	3	90	do	do	
19	Fsh.	3	6	Telesphor Coel	Milwaukee, Wis.	Green Bay, Wis.
20	Fsh.	7	30	St. Andrews Bay Lumber Co. (Del.)	Pensacola, Fla.	Millville, Fla.
21	Fsh.	2	36	Fred Avery	Cleveland, Ohio	Lorain, Ohio.
22	Fsh.	5	40	Charles G. Anderson	Petersburg, Alaska	
23	Fsh.	2	15	H. L. Johnstone	Ketchikan, Alaska	
24	Frt.	8	60	Gussie I. Miller	San Francisco, Calif.	520 Battery Street.
25	Fsh.	2	30	Frank Shorty	Juneau, Alaska	Pybus Bay, Alaska.
26	Fsh.	4	46	Arthur A. Rowland	Bridgeport, Conn.	421 Seaview Avenue.
27	Frt.	1	38	Miller Sands Fishing Co. (Wash.)	Astoria, Oreg.	Altoona, Wash.
28	Frt.	2	20	John D. Headley	New Orleans, La.	
29	Fsh.	3	24	Hannes Johnson, sr	Milwaukee, Wis.	Detroit Harbor, Wis.
30	Frt.	2	42	S. B. Stuart	Eastport, Me.	Lubec, Me.
31	Oys.	2	18	A. L. Tarr	Cape Charles, Va.	Chincoteague, Va.
32	Fsh.	8	80	Nakat Packing Corporation (N. Y.)	Ketchikan, Alaska	
33	Fsh.	4	45	Hans O. A. Anderson	Philadelphia, Pa.	Heislerville, N. J.
34	Fsh.	7	45	Robert L. Jackson	Vineyard Haven, Mass.	Edgartown, Mass.
35	Tow.	2	250	Healy Tibbitts Construction Co. (Calif.)	San Francisco, Calif.	9 Main Street.
36	Tow.	1	110	do	do	Do.
37	Tow.	1	50	do	do	Do.
38	Fsh.	1	16	Adolph Thomsen	Juneau, Alaska	Sitka, Alaska.
39	Frt.	3	60	Vacuum Oil Co. (N. Y.)	New York, N. Y.	61 Broadway.
40	Fsh.	2	6	Warren A. Bray	Belfast, Me.	Deer Isle, Me.
41	Fsh.	2	16	Daniel Hall	Southwest Harbor, Me.	Stonington, Me.
42	Frt.	2	30	Anna Dorothea McCarthy	Honolulu, Hawaii	
43	Msc.	2	35	C. R. Brady	Savannah, Ga.	Isle of Hope, Ga.
44	Tow.	1	45	Estate of Geo. W. Gorunley	Philadelphia, Pa.	6508 Lincoln Drive.
45	Oys.	5	50	Harry Hagerty	Wilmington, Del.	Little Creek, Del.
46	Pas.	3	30	Fred Gottfried Kruehinsky	New York, N. Y.	2236 Harway Avenue (B.).
47	Frt.	1	50	Roy J. Osborn	San Francisco, Calif.	Oakland, Calif.
48	Fsh.	1	32	Hibbs Fish Co. (Fla.)	Tampa, Fla.	St. Petersburg, Fla.
49	Tow.	4	200	W. D. Haden Co. (Tex.)	Galveston, Tex.	American Nat'l Ins. Bldg.
50	Fsh.	1	12	R. P. Walsh	Ketchikan, Alaska	Wards Cove, Alaska.
51	Frt.	1	30	Joel Singer	New London, Conn.	Noank, Conn.
52	Fsh.	4	12	Charles E. C. Steelman	Philadelphia, Pa.	Somers Point, N. J.
53	Fsh.	2	16	Stephen I. Gardiner	Providence, R. I.	Warwick, R. I.
54	Frt.	2	20	Castine Bay Co.	Belfast, Me.	Castine, Me.
55	Tow.	1	65	W. P. Fuller & Co. (Calif.)	San Francisco, Calif.	301 Mission Street.
56	Frt.	1	28	M. T. Ball	Port Arthur, Tex.	
57	Fsh.	2	15	John Kernin	Milwaukee, Wis.	Green Bay, Wis.
58	Tow.	1	100	Young Brothers (Hawaii)	Honolulu, Hawaii	Pier 12.
59	Pas.	2	16	J. J. Harman	Paducah, Ky.	Carrsville, Ky.
60	Pas.	1	28	George E. Adams	Beaufort, S. C.	Bellinger, S. C.
61	Ten.	1	30	Standard American Dredging Co. (N. J.)	Galveston, Tex.	Guaranty Building.
62	Msc.	2	12	James Kelly	New York, N. Y.	107 Avenue H (B.).
63	Tow.	2	15	J. E. Foster	Chattanooga, Tenn.	Lenoir City, Tenn.
64	Fsh.	1	16	L. F. Morris	Juneau, Alaska	
65	Tow.	2	32	I. T. Edwards	New York, N. Y.	Orient, N. Y.
66	Pas.	1	46	William H. Johnson, jr	Philadelphia, Pa.	Bay Head, N. J.
67	Pas.	1	40	John Robbins	Cape Vincent, N. Y.	Fishers Landing, N. Y.
68	Fsh.	1	12	George Strigh	Philadelphia, Pa.	Estelville, N. J.
69	Tow.	2	54	P. A. Pettersen	Charleston, S. C.	86 Church Street.
70	Pas.	1	100	Galveston Dry Dock & Construction Co. (Tex.)	Galveston, Tex.	Guaranty Building.
71	Pas.	1	10	A. C. Macey	Jacksonville, Fla.	Arlington, Fla.
72	Fsh.	2	20	Richard Apsch	Ketchikan, Alaska	
73	Frt.	2	30	Archie C. Marshall	Cambridge, Md.	Thomas, Md.
74	Frt.	3	30	Arthur C. Berk	Milwaukee, Wis.	Kenosha, Wis.

<sup>7</sup> Formerly ga. s. Isaac M. Lake.

<sup>8</sup> Formerly U. S. Navy ga. s. 2427.

<sup>9</sup> Formerly U. S. Navy st. s. 875.

Line No.	Official No.	Signal letters	Rlg	Name of vessel	Tonnage		Register dimensions			When built	Where built
					Gross	Net	Length	Breadth	Depth		
					Feet			Feet			
1	206965		Ga. s.	Helen B.	10	7	38.0	9.3	3.5	1909	Grand Bay, Ala.
2	209397		Ga. s.	Helen B.	11	11	30.7	9.4	3.6	1905	Manitowoc, Wis.
3	214184		Ga. s.	Helen B.	7	6	28.2	11.0	3.1	1909	Patchogue, N. Y.
4	225204		Ga. s.	Helen B.	13	10	42.0	12.2	4.0	1925	Brooklyn, N. Y.
5	208941		Ga. s.	Helen C.	6	6	24.4	7.8	3.2	1907	Washington Harbor, Wis.
6	222702		Ga. s.	Helen C.	9	6	37.7	11.1	2.9	1910	North East, Md.
7	225381		Ol. s.	Helen Clyde	14	9	42.5	12.0	3.6	1926	Arlington, Fla.
8	216320		Ga. s.	Helen D.	9	8	34.4	10.4	4.7	1918	Seattle, Wash.
9	223618		Ga. s.	Helen D.	7	5	33.8	9.3	4.1	1924	do.
10	210243		Ga. s.	Helen F.	9	6	33.6	9.4	4.0	1918	Juneau, Alaska
11	222791		Ga. s.	Helen Ferlito	17	6	45.8	13.0	4.5	1918	Ipswich, Mass.
12	211240		Ga. s.	Helen H.	19	12	40.0	12.0	4.6	1913	Keyport, Wash.
13	215084		Ga. s.	Helen H.	17	14	39.6	12.3	4.7	1917	Winslow, Wash.
14	215906		Ga. s.	Helen J.	19	13	45.0	14.0	3.9	1917	Shakan, Alaska
15	224767		Ga. s.	Helen J.	11	7	30.0	10.0	3.0	1925	Ketchikan, Alaska
16	207984		Ga. s.	Helen Louise	7	6	37.2	12.7	3.0	1910	Landonville, Md.
17	204208		Ga. w.	Helen M.	12	9	64.5	12.0	2.2	1907	Portland, Ohio
18	223151		Ga. s.	Helen M.	10	8	36.0	10.2	4.1	1923	New Gretna, N. J.
19	225476		Ol. s.	Helen M.	74	40	81.2	20.5	8.5	1926	Damariscotta, Me.
20	207926		Ga. s.	Helen Marie	10	7	30.2	10.7	3.2	1904	Ocean View, Del.
21	212624		Ga. s.	Helen Marion	10	9	39.3	12.7	3.4	1888	Patchogue, N. Y.
22	217185		Ga. s.	Helen May	10	8	41.1	9.4	3.5	1890	Sheldonville, Mass.
23	208535		Ga. s.	Helen McColl	36	17	65.7	16.5	6.6	1911	East Boothbay, Me.
24	93181		Ga. s.	Helen McGovern	13	12	43.5	14.3	4.0	1901	Rockaway Beach, N. Y.
25	210179		Ga. s.	Helen O.	14	9	41.4	11.0	4.8	1912	Chicago, Ill.
26	96563		Ga. s.	Helen Payne	14	9	38.2	12.7	3.8	1901	South Bend, Wash.
27	20438		Ga. s.	Helen Peterson	32	14	60.0	19.0	5.4	1873	Dorchester, N. J.
28	213871		Ga. s.	Helen Phillips	10	8	35.8	11.6	3.0	1916	Mount Vernon, Md.
29	213007		Ga. s.	Helen Rose	8	8	38.0	11.8	3.2	1914	Alexandria, Va.
30	200771		Ga. s.	Helen S.	21	12	45.0	10.3	5.0	1904	Atlantic City, N. J.
31	203921		Ga. s.	Helen S.	10	8	36.2	8.7	4.2	1907	Yesler, Wash.
32	96344		Ol. s.	Helen Scott	11	7	47.2	9.9	3.6	1896	Warrenton, Oreg.
33	96647		Ga. s.	Helen Stanley	27	17	60.4	17.1	4.5	1902	Huntington, N. Y.
34	208930		Ga. s.	Helen T.	32	21	51.4	15.2	5.5	1911	Decatur, Wash.
35	224852		Ga. s.	Helen T.	6	5	34.2	9.1	3.1	1925	Bowers, Del.
36	207262		Ga. s.	Helen Taft	6	5	43.2	10.5	3.0	1932	Buck Creek, Va.
37	204046		Ga. s.	Helen Tod	13	12	39.3	9.6	2.4	1906	Berkley, Va.
38	220840		Ga. s.	Helen W.	27	18	57.6	15.7	5.3	1920	Fairfield, Md.
39	225698		Ol. s.	Helen Wilder	18	7	49.5	13.2	5.3	1926	Antioch, Calif.
40	96520		Ga. s.	Helen Windsor	18	18	61.2	16.9	4.5	1900	Oriole, Md.
41	96665		Ga. s.	Helen Young	22	7	40.0	16.0	4.6	1902	Cappahosic, Va.
42	220909		Ga. s.	Helen Z.	12	9	36.5	10.4	4.3	1906	Ballard, Wash.
43	224177		Ga. s.	Helen B. H.	12	10	36.3	13.4	4.1	1924	Camden, N. J.
44	216753		Ga. s.	Helen C. Hanton	17	11	41.9	13.0	5.4	1918	Oakland, Calif.
45	216757		Ga. s.	Helen C. Steele	129	73	104.6	22.3	6.5	1918	Elkton, Md.
46	213525		Ga. s.	Helen F. Eaton	14	11	49.0	14.5	4.2	1915	Deer Isle, Me.
47	203603		Ga. s.	Helen G. Justice	28	20	57.6	19.0	5.0	1906	Pocomoke City, Md.
48	211904		Ga. s.	Helen May Schoch	34	15	61.7	20.5	5.2	1914	Greenwich Piers, N. J.
49	96381		Ga. s.	Helena	6	6	30.8	12.6	3.4	1894	Mount Pleasant, S. C.
50	96638		Ol. s.	Helena	86	40	110.0	17.2	10.4	1902	South Brewer, Me.
51	219165		Ga. s.	Helena	8	7	26.0	8.8	3.4	1912	Little Suamico, Wis.
52	210630		Ga. s.	Helena	7	6	25.6	9.8	2.7	1909	Port Orchard, Wash.
53	224822		Ga. s.	Helena	14	9	49.2	12.2	4.0	1925	Corpus Christi, Tex.
54	223357		Ga. s.	Helena II	19	15	47.8	11.3	4.0	1914	Bath, Me.
55	96304		Ga. s.	Helene	33	30	55.6	17.2	6.3	1895	Toms River, N. J.
56	96344		Ga. s.	Helene	5	5	30.5	12.4	3.2	1889	Middle Haddam, Conn.
57	215556		Ol. s.	Helene	14	12	41.9	9.4	4.1	1917	Seattle, Wash.
58	223290		Ga. s.	Helene	15	10	45.2	12.9	3.5	1923	Vermilion, Ohio
59	210885		Ol. s.	Helene M.	14	11	38.5	12.5	5.8	1920	Friendship, Me.
60	211601		Ol. s.	Helgeland	82	56	76.0	18.2	8.4	1913	Seattle, Wash.
61	216167	L K W F	Ol. s.	Helja Silva	140	77	107.6	25.1	11.8	1918	Essex, Mass.
62	210800		Ga. s.	Hellen	8	5	40.6	9.7	3.0	1912	Greenville, Miss.
63	225528		Ga. s.	Hellen C.	21	17	43.2	13.8	5.4	1926	Pensacola, Fla.
64	223876		Ga. s.	Helma (composite)	19	13	58.0	13.0	7.4	1893	Fairlie, Scotland
65	222196		Ga. s.	Helmi II	16	7	39.8	13.2	5.0	1922	Anglesea, N. J.
66	95910		Ga. s.	Helyn	6	5	29.7	14.7	3.0	1887	Patchogue, N. Y.
67	96492		Ga. s.	Helys	35	24	60.0	14.7	6.0	1900	Bridgeport, Conn.
68	205222		Ga. s.	Hemma	13	9	38.6	11.7	3.9	1908	Tacoma, Wash.
69	209928		Ga. p.	HENDERSON	82	82	120.0	25.0	3.6	1912	Dubuque, Iowa
70	213996		Ga. s.	Henkessel	9	6	37.1	9.2	4.3	1914	Baltimore, Md.
71	214718		Ga. s.	Henkessel	12	8	44.1	8.1	5.1	1912	Morris Heights, N. Y.
72	96533		Ga. s.	Henrietta	12	8	35.5	13.5	4.5	1900	Brooklyn, N. Y.
73	208435		Ga. s.	Henrietta	13	8	33.0	11.1	3.6	1911	Seattle, Wash.
74	213148		Ga. s.	Henrietta	99	62	89.0	22.1	10.0	1915	Essex, Mass.

<sup>1</sup> Formerly ga. s. Mabel Holland.<sup>2</sup> Formerly schooner Philip Ford.



Line No.	Service	Crew	Horse-power	Name of owner	Home port	Address of owner
1	Fsh.	3	30	Charley Bates	Mobile, Ala.	Grand Bay, Ala.
2	Fsh.	2	14	Henry Grimm	Milwaukee, Wis.	Algoma, Wis.
3	Msc.	1	20	Frederick J. Pagels	New York, N. Y.	Sayville, N. Y.
4	Fsh.	3	40	Samuel Deidiger	do.	76 Clinton Street.
5	Fsh.	2	8	William Sawdo	Milwaukee, Wis.	Brussels, Wis.
6	Frt.	1	15	Phineas Chambers	Baltimore, Md.	North East, Md.
7	Tow.	2	60	Lewis & Randolph	Miami, Fla.	West Palm Beach, Fla.
8	Fsh.	3	18	Chas. T. Pratt	Seattle, Wash.	
9	Fsh.	1	16	Herman Dobers	do.	Anacortes, Wash.
10	Msc.	1	16	Donald G. Milnes	Juneau, Alaska	
11	Fsh.	7	26	Anthony Ferlito	Boston, Mass.	15 Plitts Street.
12	Fsh.	5	20	George T. Myers	Juneau, Alaska	Chatham, Alaska.
13	Fsh.	1	12	Nakat Packing Corporation (N. Y.)	Ketchikan, Alaska	
14	Fsh.	2	35	Charles S. Johnson	Wrangell, Alaska	Shakan, Alaska.
15	Msc.	2	36	John A. Nymau	Ketchikan, Alaska	
16	Oys.	3	12	John Strong	Baltimore, Md.	669 Portland Street.
17	Tow.	2	25	Charles Cox	Evansville, Ind.	Madison, Ind.
18	Pas.	1	35	Albert L. Hillman	Philadelphia, Pa.	New Greta, N. J.
19	Fsh.	12	120	Sea Coast Fisheries Co. (Me.)	Bath, Me.	Wiscasset, Me.
20	Oys.	2	10	Robert D. Morgan	Wilmington, Del.	Milford, Del.
21	Oys.	1	25	Elmer Murdock	New York, N. Y.	Sayville, N. Y.
22	Frt.	2	22	Madison Edwards	Vinyard Haven, Mass.	
23	Frt.	2	65	Seacoast Canning Co. (Me.)	Eastport, Me.	Sea Street.
24	Frt.	2	37	Bridgeport Dredge and Dock Co. (Conn.)	Bridgeport, Conn.	1024 Main Street.
25	Frt.	1	30	R. H. Noble	Paducah, Ky.	Palmer House.
26	Fsh.	1	20	F. C. Barnes	Wrangell, Alaska	Lake Bay, Alaska.
27	Oys.	9	36	Christian J. Peterson	Philadelphia, Pa.	Bridgeton, N. J.
28	Frt.	2	20	P. D. Phillips	Crisfield, Md.	Salisbury, Md.
29	Oys.	2	22	Charles J. Devine	Alexandria, Va.	
30	Fsh.	1	10	George Van Horn	Philadelphia, Pa.	Allentown, N. J.
31	Fsh.	1	22	Karl Alfred Johnson	Seattle, Wash.	Bellingham, Wash.
32	Pas.	1	18	Geo. L. Govro	Portland, Oreg.	St. Helens, Oreg.
33	Frt.	1	50	Greenport Oyster Co. (N. Y.)	New York, N. Y.	Glenwood Landing, Long Island, N. Y.
34	Fsh.	3	50	Libby, McNeill & Libby (Me.)	Seattle, Wash.	88 Hamlin Street.
35	Fsh.	1	16	John W. Tribitt	Wilmington, Del.	Bowers, Del.
36	Frt.	1	14	Wm. J. Adams	Crisfield, Md.	North First Street.
37	Pas.	2	30	Herman Werl	New Bern, N. C.	Goldshoro, N. C.
38	Tow.	3	100	Arundel Corporation (Md.)	Baltimore, Md.	Pier 2, Pratt Street.
39	Tow.	1	135	Margaret A. Wilder	San Francisco, Calif.	Third and Channel Streets.
40	Frt.	1	18	J. W. Messick	Newport News, Va.	Messick, Va.
41	Oys.	3	35	J. S. Darling & Son	do.	Hampton, Va.
42	Fsh.	1	20	Astoria & Puget Sound Packing Co. (Wash.)	Juneau, Alaska	Excursion Inlet, Alaska.
43	Fsh.	1	9	Bernard Hauserman	Philadelphia, Pa.	Atlantic City, N. J.
44	Frb.	1	45	Hanlon Drydock & Shipbuilding Co. (Calif.)	San Francisco, Calif.	Oakland, Calif.
45	Frt.	6	125	Mrs. H. W. Sherman	Baltimore, Md.	Chesapeake City, Md.
46	Frt.	2	18	Herman S. Conary	Belfast, Me.	Searsport, Me.
47	Oys.	6	45	Arthur Windfohr	Philadelphia, Pa.	Port Norris, N. J.
48	Oys.	7	25	David C. Blizzard, jr.	do.	Port Norris, N. J.
49	Frt.	2	15	W. H. Graham	Charleston, S. C.	McClellanville, S. C.
50	Fsh.	17	100	John J. Matheson	Gloucester, Mass.	282 Washington Street.
51	Fsh.	2	25	Herman Lade	Milwaukee, Wis.	Little Sunnico, Wis.
52	Fsb.	2	5	Elmer Lathrop	Seattle, Wash.	Port Orchard, Wash.
53	Frt.	2	180	James Jalufka	Corpus Christi, Tex.	418 Palo Alto Street.
54	Fsh.	2	60	Thomas L. Drummond	Philadelphia, Pa.	Wildwood, N. J.
55	Wld.	2	130	J. C. Hildebrand	New York, N. Y.	31 Water Street.
56	Fsh.	1	18	Heber Fowler	do.	Port Jefferson, N. Y.
57	Msc.	1	22	J. C. McKay	Seattle, Wash.	2446 Tenth Avenue N.
58	Msc.	2	50	Hugo W. Hornke	Cleveland, Ohio	6716 Bonna Avenue.
59	Fsh.	3	22	John B. Milliken	Newport, R. I.	Bloek Island, R. I.
60	Fsh.	12	100	Louis Holm	Ketchikan, Alaska	
61	Fsh.	19	100	Gorton-Pew Vessels Co. (Mass.)	Gloucester, Mass.	Rowe Square.
62	Pas.	1	28	Frank Kluttz	Baton Rouge, La.	Greenville, Miss.
63	Fsh.	4	24	Frank Carroll	Pensacola, Fla.	326 East Garden Street.
64	Tow.	2	40	Clarence S. Weltman	Philadelphia, Pa.	Camden, N. J.
65	Fsh.	2	36	Carl Julius Hogan	do.	North Wildwood, N. J.
66	Fsh.	1	40	William Halstead	Bridgeport, Conn.	86 Trowel Street.
67	Pas.	3	40	Benjamin Churchill, jr.	New York, N. Y.	Astoria, L. I.
68	Fsh.	7	20	Joe Jones	Ketchikan, Alaska	Kasaan, Alaska.
69	Fer.	4	120	Evansville & Ohio Valley Ry. Co. (Ind.)	Evansville, Ind.	204 Locust Street.
70	Msc.	1	25	Herman Gabrielsen	New York, N. Y.	455 Thirteenth Street (B.).
71	Frt.	2	80	George F. Curlett	Baltimore, Md.	2431 W. Lafayette Avenue.
72	Pas.	2	21	Henry F. Williams	New York, N. Y.	606 Mend Street.
73	Fsh.	5	20	William Sheakley	Juneau, Alaska	Hoonah, Alaska.
74	Fsh.	15	60	Ernest M. Cromwell	Boston, Mass.	14 T Wharf.

<sup>1</sup> Formerly British schooner-yacht Zinta.

<sup>4</sup> Formerly ga. s. Bee.

## Motor Vessels

Line No.	Official No.	Signal letters	Rig	Name of vessel	Tonnage		Register dimensions			When built	Where built
					Gross	Net	Length	Breadth	Depth		
					Feet			Feet			
1	218344		Ga. s.	Henrietta	12	10	36.6	13.5	3.0		Unknown
2	224130		Ga. s.	Henrietta	16	8	42.6	14.8	5.2	1924	Wildwood, N. J.
3	96378		Ga. s.	Henrietta Corbin	10	10	45.0	14.5	3.4	1897	Pocomoke City, Md.
4	223003		Ol. s.	Henrietta Frances	102	69	90.3	22.0	7.9	1923	do
5	225011		Ol. s.	Henrietta Hearn	12	8	51.4	11.8	3.4	1925	Wingate, Md.
6	210678		Ga. w.	Henry B.	12	10	55.4	10.0	3.0	1912	Rumsey, Ky.
7	218997		Ga. s.	Henry B.	8	7	29.0	9.5	3.9	1918	Green Bay, Wis.
8	95697		Ol. s.	Henry J.	42	26	63.0	18.6	6.2	1882	Norwalk, Conn.
9	213232		Ga. s.	Henry J.	15	10	48.3	12.2	4.3	1915	Astoria, Ore.
10	220112		Ol. s.	Henry J.	28	23	45.5	13.1	6.1	1920	Seattle, Wash.
11	200069		Ga. s.	Henry M.	17	9	49.4	17.2	3.6	1903	Biloxi, Miss.
12	212618		Ga. s.	Henry W.	11	7	42.6	12.0	3.2	1914	New Orleans, La.
13	218517		Ga. s.	Henry Boy	11	8	37.3	11.5	3.4	1919	Tilghman, Md.
14	11449		Ga. s.	Henry Clay	11	7	41.0	13.3	3.0	1867	Port Richmond, N. Y.
15	222181		Ol. s.	Henry Ford	155	90	122.1	23.0	12.0	1922	Essex, Mass.
16	223980		Ol. s.	HENRY FORD II.	8,877	7,074	597.5	62.2	27.8	1924	Lorain, Ohio.
17	207450		Ga. s.	Henry Ludlow	41	36	61.2	16.0	4.6	1910	Babylon, N. Y.
18	205207		Ga. s.	Henry Warren	11	10	36.0	13.0	3.4	1908	Touisset, Mass.
19	209682		Ol. s.	Henry P. Williams	74	65	55.9	21.5	10.0	1912	Chelsea, Mass.
20	96387		Ga. s.	Henry S. Robbins	16	11	41.7	16.0	4.4	1897	Greenwich, N. J.
21	205238		Ga. s.	Henry S. Rogers	16	12	35.9	14.4	4.6	1907	Wareham, Mass.
22	201880		Ga. s.	Herald	6	6	33.0	11.7	4.6	1905	New Haven, Conn.
23	218538		Ol. s.	Herbert	23	14	50.0	13.8	6.6	1919	Stockton, Calif.
24	206574		Ga. s.	Herbert B.	22	16	48.0	16.3	3.5	1909	Biloxi, Miss.
25	215142		Ga. s.	Herbert B.	16	13	40.8	12.5	5.0	1917	Seattle, Wash.
26	218819		Ol. s.	Herbert Parker	139	78	105.3	25.2	11.9	1919	Essex, Mass.
27	204767		Ga. s.	Herbert A. Grief	7	5	36.6	14.2	3.0	1907	Manteo, N. C.
28	205592		Ga. s.	Hercules	17	15	33.5	12.0	4.0	1906	Camden, N. J.
29	206315		Ga. s.	Hercules	12	9	42.5	11.1	4.4	1909	Marshfield, Ore.
30	209325		Ga. s.	Hercules	9	6	39.1	9.7	4.4	1907	Alameda, Calif.
31	213796		Ga. w.	Hercules	11	8	45.2	10.8	2.7	1915	Higginsport, Ohio.
32	213953		Ga. s.	Hercules	59	34	79.8	18.6	3.5	1916	Westwego, La.
33	223252		Ga. s.	Hercules	11	8	37.1	11.0	3.9	1923	Klawock, Alaska.
34	225099		Ol. s.	Hercules	28	19	54.0	17.3	4.6	1925	Tampa, Fla.
35	218802		Ga. w.	Hercules No. 2	22	14	60.4	12.6	2.8	1919	Higginsport, Ohio.
36	224640		Ga. w.	Hercules No. 3	14	14	54.5	13.3	2.3	1925	do
37	96013		Ga. s.	Herman L. Rogers	26	25	41.5	17.6	5.0	1889	Stony Brook, N. Y.
38	95917		Ga. s.	Hermine Blum	52	38	60.2	23.3	4.7	1887	San Francisco, Calif.
39	11988		Ga. s.	Hero	20	17	46.4	16.2	5.0	1868	Key West, Fla.
40	205486		Ga. s.	Hero	9	9	38.4	9.3	2.5	1908	Atlantic, N. C.
41	207776		Ga. s.	Hero	13	10	35.4	12.9	3.3	1910	McClellanville, S. C.
42	221061		Ga. s.	Hero	7	6	31.6	8.5	3.3	1921	Seattle, Wash.
43	225064		Ga. s.	Hero	24	18	45.8	13.0	5.1	1925	Hoonah, Alaska.
44	200539		Ga. s.	Heron	39	36	58.0	19.0	4.3	1903	Marco, Fla.
45	211018		Ga. s.	Heron	30	18	56.0	15.6	6.6	1913	Oakland, Calif.
46	214710		Ga. s.	Heron	9	6	38.9	10.5	3.2	1916	Leesburg, Fla.
47	220303		Ga. s.	Heron	34	7	54.8	14.4	6.7	1920	Columbia City, Ore.
48	222381		Ga. s.	Heron	7	5	32.7	12.4	3.5		Unknown
49	224900		Ga. s.	Hertha	19	15	43.1	11.7	5.2	1925	Seattle, Wash.
50	215699	LJCQ	Ol. s.	Hesperus	137	79	106.3	25.5	11.8	1917	Essex, Mass.
51	95612		Ol. s.	Hessie	54	39	80.0	14.4	4.8	1881	Tottenville, N. Y.
52	96551		Ga. s.	Hester	14	12	44.1	14.8	5.7	1901	Osterville, Mass.
53	214750	LGRT	Ga. s.	Heston	346	227	111.0	26.6	16.8	1917	Portland, Ore.
54	141209		Ga. s.	Hettie	13	10	41.4	12.9	6.5	1892	Deer Isle, Me.
55	215956		Ga. s.	Hettie B.	10	8	39.8	10.2	4.1	1918	Norfolk, Va.
56	221256		Ga. s.	Hettie E.	19	14	63.0	15.0	3.2	1921	Collington, N. C.
57	200728		Ga. s.	Hiawatha	13	12	50.0	12.4	3.4	1904	Southampton, N. Y.
58	205890		Ga. s.	Hiawatha	11	10	46.9	8.4	4.1	1908	Mount Vernon, Wash.
59	206866		Ga. s.	Hiawatha	13	11	36.4	13.0	5.0	1909	Warren, R. I.
60	210321		Ga. s.	Hiawatha	12	8	35.6	10.5	3.6	1912	Ketchikan, Alaska.
61	219629		Ga. s.	Hiawatha	8	6	34.1	8.7	4.5	1920	Seattle, Wash.
62	225308		Ol. s.	Hiawatha	88	80	63.7	22.6	4.8	1926	Arlington, Fla.
63	220087		Ga. s.	Hicks	9	7	33.6	9.2	4.2	1920	Seattle, Wash.
64	208235		Ga. s.	Higeo	23	12	48.6	14.0	6.6	1910	Boothbay Harbor, Me.
65	220921		Ga. s.	Hi Gill	14	12	34.9	11.2	4.5	1914	Ballard, Wash.
66	219383		Ga. s.	High Bluff	16	11	42.7	15.6	3.4	1919	Apalachicola, Fla.
67	224178		Ga. s.	High Island	10	7	34.2	10.0	3.8	1924	St. James, Mich.
68	96670		Ga. s.	Highland Belle	14	10	39.3	13.1	6.6	1903	Bremen, Me.
69	96653		Ga. s.	Highland Light	14	12	48.0	14.5	3.5	1902	Greenport, N. Y.
70	224289		Ga. s.	Higher Hopes	19	13	50.8	11.3	5.0	1921	Crittenden, Va.
71	95871		Ga. s.	Hilda	9	9	37.1	13.8	3.9	1885	Clear Creek, Tex.
72	96509		Ga. s.	Hilda	8	6	30.0	14.3	3.4	1900	Seranton, Miss.
73	201259		Ga. s.	Hilda	5	5	35.3	11.9	2.8	1904	Crisfield, Md.
74	215147		Ga. s.	Hilda	12	10	34.7	9.5	3.9	1917	Ketchikan, Alaska.
75	215524		Ga. s.	Hilda	12	6	46.0	12.0	3.2	1908	Houma, La.

<sup>1</sup> Formerly ga. s. Relief.

<sup>2</sup> Formerly ga. s. Angel.

Line No.	Serv-ice	Crew	Horse-power	Name of owner	Home port	Address of owner
1	Frt.	2	6	Savior Victoriano	New Orleans, La.	Westwego, La.
2	Fsh.	4	37	Charles E. Holden	New York, N. Y.	Baldwin, Long Island, N. Y.
3	Oys.	1	24	H. E. Watkins	Newport News, Va.	Messick, Va.
4	Frt.	4	100	E. S. Adkins Co.	Crisfield, Md.	Salisbury, Md.
5	Msc.	2	30	J. Frank Hearn	Cambridge, Md.	109 Locust Street.
6	Frt.	2	25	Bond Bros.	Louisville, Ky.	Elizabethtown, Ky.
7	Fsh.	3	12	J. W. Marchant	Milwaukee, Wis.	Green Bay, Wis.
8	Frt.	6	60	Lowndes Oyster Co. (Conn.)	Bridgeport, Conn.	South Norwalk, Conn.
9	Tow.	1	30	Pacific Bridge Co. (Calif.)	Portland, Oreg.	Foot East Salmon Street.
10	Pas.	3	50	Kanaga Ranching Co. (Alaska)	Seattle, Wash.	604 Joshua Green Building.
11	Fsh.	5	14	Amos Ross	Gulfport, Miss.	Biloxi, Miss.
12	Per.	2	40	Guedry Bros.	New Orleans, La.	2247 Cambronne Street.
13	Frt.	1	12	Thomas Jacobson	Baltimore, Md.	1824 Allceanna Street.
14	Fsh.	2	25	Henry E. Bush	New York, N. Y.	Port Richmond, N. Y.
15	Fsh.	25	100	Clayton E. Morrissey Co. (Mass.)	Gloucester, Mass.	12 Commonwealth Avenue.
16	Frt.	35	3, 500	Ford Motor Co. (Del.)	Detroit, Mich.	Highland Park.
17	Pas.	1	80	Norman H. Smith	New York, N. Y.	Babylon, N. Y.
18	Fsh.	2	10	Silver Sholl Fish Co. (Mass.)	New Bedford, Mass.	Falhaven, Mass.
19	Fsh.	9	70	Warren Fish Co. (Fla.)	Pensacola, Fla.	Baylen Street Wharf.
20	Oys.	4	20	Edward L. Chance	Philadelphia, Pa.	Port Norris, N. J.
21	Fsh.	2	30	Harry Nidorf	do	Anglesea, N. J.
22	Oys.	1	10	Edward M. Sears	New Haven, Conn.	19 Perkins Street.
23	Frt.	1	103	Weyl-Zuckerman & Co. (Calif.)	San Francisco, Calif.	216 Drumm Street.
24	Fsh.	5	20	H. L. Lantron	Gulfport, Miss.	Biloxi, Miss.
25	Fsh.	1	12	Nakat Packing Corporation (N. Y.)	Ketchikan, Alaska	
26	Fsh.	23	100	Gorton-Pew Vessels Co. (Mass.)	Gloucester, Mass.	Rowe Square.
27	Frt.	1	25	R. E. Barber	Norfolk, Va.	Portsmouth, Va.
28	Tow.	1	16	Fred Johnson	Perth Amboy, N. J.	Ocean Grove, N. J.
29	Tow.	1	50	Stout Lumber Co. (Del.)	Marshfield, Oreg.	North Bend, Oreg.
30	Frt.	1	50	Olympian Dredging Co. (Calif.)	San Francisco, Calif.	249 First Street.
31	Tow.	1	17	John J. Stewart	Evansville, Ind.	Madison, Ind.
32	Frt.	9	72	El Rito Transportation Co. (La.)	New Orleans, La.	Iberville Street Wharf.
33	Fsh.	4	20	John Nickerson	Ketchikan, Alaska	Bayview, Alaska.
34	Tow.	2	75	Bradenton Dredging Co. (Fla.)	Tampa, Fla.	Brandenton, Fla.
35	Tow.	1	25	Ray Brookbank	Cincinnati, Ohio	Higginsport, Ohio.
36	Tow.	2	25	do	do	do.
37	Frt.	1	12	George F. Tilton	Vineyard Haven, Mass.	Chilmark, Mass.
38	Frt.	2	35	Denis O'Donoghue	San Francisco, Calif.	1727 Lake Street.
39	Fsh.	4	14	Hibbs Fish Co. (Fla.)	Tampa, Fla.	St. Petersburg, Fla.
40	Pas.	3	16	Edward A. Engan	Norfolk, Va.	Richmond, Va.
41	Frt.	2	16	D. A. Du Pre	Charleston, S. C.	McClellanville, S. C.
42	Fsh.	2	7	Solomon Zettler	Seattle, Wash.	712 Nineteenth Avenue.
43	Fsh.	2	30	Deep Sea Salmon Co. (Wash.)	Juneau, Alaska.	Port Althorp, Alaska.
44	Fsh.	3	45	Thompson Fish Co. (Fla.)	Key West, Fla.	Foot Margaret Street.
45	Fsh.	1	110	Alaska Packers Association (Calif.)	San Francisco, Calif.	85 Second Street.
46	Pas.	1	24	Grass Fiber, Pulp, & Paper Corporation (Del.)	Jacksonville, Fla.	Leesburg, Fla.
47	Tow.	1	55	Leslie G. Myers	San Francisco, Calif.	2150 Grove Street.
48	Pas.	1	27	Nils Felstad	New York, N. Y.	Clason Point Park, N. Y.
49	Fsh.	7	20	Alaska Consolidated Canneries (Del.)	Ketchikan, Alaska	
50	Fsh.	24	100	Robertson Giffin	Gloucester, Mass.	Swampscott, Mass.
51	Tow.	4	100	G. F. Tresher	Jacksonville, Fla.	Orlando, Fla.
52	Fsh.	9	36	Peter Mascarenhas	Provincetown, Mass.	3 Webster Place.
53	Frt.	10	200	John E. Heston	Los Angeles, Calif.	Long Beach, Calif.
54	Pas.	2	12	George E. Litchfield	Boston, Mass.	Dorchester Yacht Club.
55	Frt.	1	16	Odeon Bloodgood	Norfolk, Va.	
56	Frt.	1	35	E. W. Baum	Manteo, N. C.	Kitty Hawk, N. C.
57	Fsh.	2	30	George Elways	New York, N. Y.	Sheepshead Bay, N. Y.
58	Fsh.	2	35	Henry Rudland	Ketchikan, Alaska	Metlakatla, Alaska.
59	Oys.	3	35	William D. Havens	Providence, R. I.	Warwick, R. I.
60	Fsh.	1	16	George Kyan	Ketchikan, Alaska	
61	Fsh.	2	15	S. B. Carr	Seattle, Wash.	R. F. D. 8, Box 184.
62	Frt.	3	60	C. J. Masters	Jacksonville, Fla.	Foot Market Street.
63	Fsh.	1	16	S. F. Christy	Seattle, Wash.	1200 Westlake Avenue N.
64	Fsh.	8	24	Langsford & Pine	Gloucester, Mass.	37 Rogers Street.
65	Fsh.	4	16	Bernt Haram	Ketchikan, Alaska	Sitka, Alaska.
66	Frt.	2	24	West Florida Lumber Co. (Fla.)	Apalachicola, Fla.	De Funiak Springs, Fla.
67	Pas.	3	32	Israelite House of David (Mich.)	Grand Haven, Mich.	St. James, Mich.
68	Fsh.	1	16	James A. Teel	Rockland, Mo.	Matinecus, Me.
69	Oys.	3	25	D. Atwood Co. (Mass.)	Boston, Mass.	246 Northern Avenue.
70	Fsh.	3	100	F. W. Hilton	Philadelphia, Pa.	Atlantic City, N. J.
71	Fsh.	3	35	Duncan Ruthven	Galveston, Tex.	Palacios, Tex.
72	Frt.	2	12	Mrs. Fantie Kennedy	Gulfport, Miss.	Biloxi, Miss.
73	Oys.	2	4	Jess H. Davis	Crisfield, Md.	108 Maple Street.
74	Fsh.	1	16	Hans A. Hansen	Ketchikan, Alaska	
75	Fsh.	3	40	Robt. J. Younger	New Orleans, La.	Houma, La.

<sup>1</sup> Formerly ga. s. Lamont.

Line No.	Official No.	Signal letters	Rig	Name of vessel	Tonnage		Register dimensions			When built	Where built
					Gross	Net	Length	Breadth	Depth		
					Feet						
					Feet	Feet	Feet				
1	216593		Ga. s.	Hilda	10	7	36.5	10.0	3.8	1918	Craig, Alaska
2	216691		Ga. s.	Hilda	11	9	36.0	10.7	3.4	1918	Cape Edwards, Alaska
3	221399		Ga. s.	Hilda	15	6	40.8	13.0	3.5	1917	Palmer, Va.
4	224117		Ga. s.	Hilda B.	7	5	32.1	10.0	2.6	1924	Houma, La.
5	96532		Ga. s.	Hilda S.	14	9	43.5	14.4	3.0	1900	Biloxi, Miss.
6	214611		Ga. s.	Hilda & Anna	9	7	34.2	12.0	4.3	1916	Block Island, R. I.
7	96342		Ga. s.	Hilda Emma	14	13	37.2	13.5	6.7	1896	Friendship, Mo.
8	207313		Ga. s.	Hildur Mabel	19	14	52.0	16.5	5.0	1910	Greenwich, N. J.
9	216379		Ga. s.	Hillside II	34	28	50.1	15.1	6.6	1917	Tacoma, Wash.
10	208794		Ga. s.	Hilma A.	8	7	27.2	8.5	3.0	1906	West De Pere, Wis.
11	203548		Ga. s.	Hilray	6	5	38.6	10.8	2.9	1906	Deepcreek, Va.
12	204322		Ga. s.	Hioma	16	8	46.9	12.0	4.0	1907	Seattle, Wash.
13	222195		Ga. w.	Hlwassce	38	38	58.9	12.5	2.7	1918	Chattanooga, Tenn.
14	223684		Ga. s.	Hlyu	93	78	61.4	28.0	9.0	1924	Houghton, Wash.
15	208234		Ga. s.	Hobcan	19	14	52.6	12.6	4.0	1910	Georgetown, S. C.
16	201900		Ga. s.	Hobo	24	16	57.5	10.0	5.6	1905	Bayonne, N. J.
17	202945		Ga. s.	Hobo	10	7	38.5	11.9	5.0	1906	Lubec, Me.
18	205742		Ga. s.	Hobo	10	8	31.4	9.7	2.3	1908	Somers Point, N. J.
19	217532		Ga. s.	Hobo	14	8	48.9	12.4	4.0	1919	St. Andrews, Fla.
20	224032		Ga. w.	Hobo	14	8	44.2	9.6	2.7	1923	Alexandria, La.
21	224035		Ga. w.	Hobo	19	16	54.0	10.0	2.6	1923	Monroe, La.
22	213864		Ga. w.	Hobo Bill	7	7	43.2	10.0	2.0	1916	Paducah, Ky.
23	96451		Ga. s.	Hobson	9	8	43.1	14.2	2.8	1899	Bon Secour, Ala.
24	96541		Ga. s.	Hobson	9	9	29.3	12.3	5.8	1901	Bremen, Me.
25	216951		Ga. s.	Hobuck	9	6	33.0	9.8	4.1	1918	Neah Bay, Wash.
26	96195		Ga. s.	Hodson and Hodson	10	9	52.3	14.2	3.2	1892	Monie, Md.
27	214673	LGPV	Ol. s.	HOLDEN EVANS	3,253	2,025	292.3	47.2	26.9	1917	Baltimore, Md.
28	217782		Ga. s.	Holland	14	10	56.0	10.9	3.9	1919	Stockton, Calif.
29	202151		Ga. s.	Hollis	10	7	47.7	9.4	3.3	1905	Millbridge, Me.
30	202637		Ga. s.	Holly	23	12	45.5	15.4	4.5	1905	Atlantic City, N. J.
31	206340		Ga. s.	Holly S.	13	9	37.0	11.4	3.0	1907	Two Heart River, Mich.
32	208638		Ga. s.	Home	14	9	40.2	10.2	5.0	1911	Seattle, Wash.
33	209880		Ga. s.	Home	15	13	38.0	12.5	4.9	1912	Cheboygan, Mich.
34	216573		Ga. s.	Home	11	7	31.0	11.2	4.9	1918	Tacoma, Wash.
35	214283		Ga. s.	Home 2	27	9	56.0	14.5	6.0	1916	Blind Slough, Oreg.
36	214758		Ga. s.	Homer	36	24	52.7	15.3	6.8	1917	Gig Harbor, Wash.
37	223461		Ga. w.	Homer T <sup>4</sup>	23	14	64.2	14.0	2.2	1923	Clarington, Ohio
38	225030		Ol. s.	Homestead	13	9	37.5	13.3	4.0	1925	West Palm Beach, Fla.
39	221960		Ga. s.	Honey	11	7	39.4	9.3	3.9	1907	New York, N. Y.
40	215155		Ol. s.	Honey Boy	9	6	30.7	8.9	4.6	1917	Tacoma, Wash.
41	201553		Ga. s.	Hooker	14	12	37.3	14.0	5.0	1907	Osterville, Mass.
42	217713		Ga. s.	Hoonah	50	35	65.8	16.0	7.2	1919	Bellingham, Wash.
43	214681		Ga. s.	Hooper	11	9	41.0	11.8	2.8	1916	Stumpy Point, N. C.
44	223828		Ol. s.	Hoop-La	80	48	104.4	15.0	8.1	1917	Greenport, N. Y.
45	220458		Ga. s.	Hoosier State	31	21	60.0	17.0	6.5	1920	Menominee, Mich.
46	96675		Ga. s.	Hope	14	9	35.6	12.4	4.0	1903	Ballard, Wash.
47	211386		Ga. s.	Hope	8	6	35.8	11.3	4.7	1913	Noank, Conn.
48	212950		Ga. s.	Hope	15	9	49.3	11.2	3.1	1915	Marshfield, Oreg.
49	214150		Ga. s.	Hope	19	15	43.8	11.1	5.4	1916	Port Madison, Wash.
50	218338		Ga. s.	Hope	8	7	32.2	9.7	4.5	1919	Poulsbo, Wash.
51	224143		Ga. s.	Hope	17	12	37.0	13.8	3.4	1906	Weeks, La.
52	224856		Ol. s.	Hope	29	14	57.1	15.3	6.3	1925	East Boothbay, Me.
53	225185		Ga. s.	Hope	12	9	41.1	9.3	2.5	1925	Prosper, Oreg.
54	95875		Ol. s.	Hope Leslie	48	19	71.9	16.5	8.6	1886	Bath, Me.
55	218752		Ga. s.	Hoquarton	10	7	37.1	9.8	3.6	1919	Tillamook, Oreg.
56	96404		Ol. s.	Hoquiam	35	23	65.5	15.0	5.2	1898	Hoquiam, Wash.
57	96310		Ga. s.	Horatio	8	7	25.5	12.1	3.0	1895	Cape May, N. J.
58	201751		Ga. s.	Hornet	11	7	53.0	12.0	4.5	1905	Portland, Oreg.
59	206013		Ga. s.	Hornet	7	7	46.0	10.0	2.0	1908	Paducah, Ky.
60	210564		Ga. s.	Hornet	7	6	38.4	9.7	3.9	1912	Georgetown, S. C.
61	212398		Ga. s.	Hornet	12	10	33.1	13.2	4.2	1914	Brooklyn, N. Y.
62	220691		Ol. s.	Hornet	31	21	55.4	16.0	6.1	1920	Seattle, Wash.
63	219104		Ga. s.	Hortense U.	8	8	28.0	9.2	3.4	1917	Green Bay, Wis.
64	213059		Ga. s.	Hotspur	19	15	42.3	12.6	5.4	1915	Seattle, Wash.
65	219374		Ga. s.	Houma Bottling Works	10	9	35.2	10.8	2.4	1916	Houma, La.
66	212677		Ga. s.	Houston Pilot No. 1	21	8	43.6	14.1	3.9	1914	Cedar Bayou, Tex.
67	224118	MFPW	Ga. s.	Houston Pilot No. 2	110	20	104.2	15.0	8.0	1918	Mobile, Ala.
68	96400		Ga. s.	Howard	13	11	43.8	14.2	3.5	1898	Portsmouth, Va.
69	205317		Ga. s.	Howard D.	11	8	56.0	11.8	3.0	1908	Everett, Wash.
70	221579		Ga. s.	Howard L.	13	11	33.0	10.0	4.5	1920	Auburn, Mich.
71	209917		Ga. s.	Howard James	13	8	47.0	12.0	3.9	1912	Amburg, Va.
72	208201		Ga. s.	Howard W. Sockwell	34	12	69.0	20.0	6.0	1910	Leesburg, N. J.
73	211060		Ga. s.	Howarda	38	26	62.4	16.0	6.6	1913	Essington, Pa.

<sup>1</sup> Formerly U. S. N. S. C. 244.<sup>2</sup> Formerly ga. s. Ellen T.<sup>3</sup> Formerly ga. s. Zora.<sup>4</sup> Formerly ga. s. Alfred H.

Line No.	Service	Crew	Horse-power	Name of owner	Home port	Address of owner
1	Fsh.	2	16	Hetta Packing Co. (T. A.)	Ketchikan, Alaska	Craig, Alaska.
2	Fsh.	1	28	Deep Sea Salmon Co. (Wash.)	Juneau, Alaska	Sitka, Alaska.
3	Fsh.	2	16	O. W. Payne	Reedville, Va.	White Stone, Va.
4	Fsh.	2	16	Jos. E. Boudreaux	New Orleans, La.	Houma, La.
5	Fsh.	3	7	Edward Hanson	Gulfport, Miss.	Pass Christian, Miss.
6	Fsh.	3	21	Harry M. Allen	Newport, R. I.	Block Island, R. I.
7	Frt.	3	30	E. Jameson & Sons	Portsmouth, N. H.	Jameson's Wharf.
8	Fsh.	3	60	Charles Colberg	Philadelphia, Pa.	Wildwood, N. J.
9	Fsh.	6	45	J. S. Jensen	Seward, Alaska	Latouche, Alaska.
10	Fsh.	2	8	William A. Addison	Milwaukee, Wis.	Green Bay, Wis.
11	Fsh.	2	20	B. C. Smith	Reedville, Va.	Sunny Bank, Va.
12	Tow.	3	55	Gilkey Bros. Towing Co. (Wash.)	Seattle, Wash.	Anacortes, Wash.
13	Tow.	8	50	Tennessee River Navigation Co. (Tenn.)	Chattanooga, Tenn.	
14	Pas.	2	110	Kitsap County Transportation Co. (Wash.)	Seattle, Wash.	Pier 3.
15	Tow.	2	35	B. M. Baruch	Georgetown, S. C.	
16	Pas.	2	35	Walter S. Rohn	Boston, Mass.	Needham, Mass.
17	Frt.	2	40	Parkhurst Cod Liver Oil Corporation (Me.)	South West Harbor, Me.	Swans Island, Me.
18	Fsh.	1	12	William Doughty	Philadelphia, Pa.	Somers Point, N. J.
19	Fsh.	3	30	J. J. Trousdale	Tampa, Fla.	St. Andrews, Fla.
20	Fsh.	3	16	J. S. Sanders	New Orleans, La.	Alexandria, La.
21	Tow.	2	20	William L. Hinton	do.	Columbia, La.
22	Pas.	1	20	William M. Hale	St. Louis, Mo.	Shawneetown, Ill.
23	Oys.	2	16	Fred Sprinkle	Mobile, Ala.	Dauphin Island, Ala.
24	Fsh.	2	16	Joseph S. Elliot	Portland, Me.	Freeport, Me.
25	Fsh.	1	16	George Smith	Port Angeles, Wash.	Noah Bay, Wash.
26	Oys.	2	10	John W. Watkins	Newport News, Va.	Rescue, Va.
27	Tnk.	31	1,100	Holden Evans Steamship Co. (Del.)	New York, N. Y.	60 Wall Street.
28	Pas.	1	60	William Colberg	San Francisco, Calif.	Stockton, Calif.
29	Frt.	2	13	Ernest Beal	Jonesport, Me.	Millbridge, Me.
30	Fsh.	1	60	Oscar A. Elmquist	Philadelphia, Pa.	Wildwood, N. J.
31	Msc.	2	16	Hector Church	Marquette, Mich.	Detour, Mich.
32	Fsh.	1	20	Walter Blindsell	Juneau, Alaska	Douglas, Alaska.
33	Fsh.	2	25	Ross J. Bell	Grand Haven, Mich.	Cheboygan, Mich.
34	Fsh.	3	22	C. T. Aus	Tacoma, Wash.	3826 McKinley Avenue.
35	Fsh.	6	40	John Ross, jr.	do.	Glg Harbor, Wash.
36	Fsh.	8	40	Alaska Consolidated Canneries (Del.)	Ketchikan, Alaska	
37	Pas.	3	25	William Payton	Cincinnati, Ohio	New Matamoras, Ohio.
38	Tow.	3	45	Thomas L. Holland Co. (Fla.)	Miami, Fla.	172 Northeast Second Street.
39	Frt.	2	47	Ralph Fernandez	New York, N. Y.	109 Waleott Street (B.).
40	Fsh.	2	15	A. P. Frisby	Ketchikan, Alaska	Craig, Alaska.
41	Fsh.	1	20	Joseph C. Crosby	New Bedford, Mass.	Osterville, Mass.
42	Fsh.	6	150	Hoonah Packing Co. (Wash.)	Seattle, Wash.	Bellingham, Wash.
43	Fsh.	1	20	S. S. Coffin	St. Augustine, Fla.	Mantanzas Packing Co.
44	Fsh.	6	60	Vincent Ciaramitaro	Boston, Mass.	23 Fulton Street.
45	Tow.	3	100	Great Lakes Dredge & Dock Co. (N. J.)	Chicago, Ill.	104 South Michigan Avenue.
46	Msc.	1	12	R. Jacobsen	Seattle, Wash.	Winslow, Wash.
47	Fsh.	3	24	Reuben G. Burdick	Newport, R. I.	Nurragsanett Pier.
48	Pas.	1	30	Coos River Transportation Corporation (Oreg.)	Marshfield, Oreg.	
49	Fsh.	1	20	George T. Myers	Wrangell, Alaska	Karheen, Alaska.
50	Fsh.	1	12	Andrew C. Peterson	Astoria, Oreg.	Care of A. Anderson Fish Co.
51	Tow.	1	28	Justice Hanson	New Orleans, La.	Berwick, La.
52	Fsh.	3	45	Stanley Butler	Vineyard Haven, Mass.	Nantucket, Mass.
53	Pas.	1	25	William H. Philpott	Marshfield, Oreg.	Prosper, Oreg.
54	Fsh.	12	60	Paul Scola	Gloucester, Mass.	4 Fort Square.
55	Msc.	1	20	F. E. Dodge	Portland, Oreg.	Tillamook, Oreg.
56	Tow.	4	175	Schafer Bros. Logging Co. (Wash.)	Seattle, Wash.	Aberdeen, Wash.
57	Oys.	2	10	Howard N. Smith	Philadelphia, Pa.	Cape May, N. J.
58	Fsh.	1	22	Alaska-Portland Packers Association (Oreg.)	Portland, Oreg.	1105 Yeon Building.
59	Pas.	3	20	American Spar Co. (W. Va.)	Pittsburgh, Pa.	Wheeling, W. Va.
60	Tow.	2	20	B. W. Jayroe & Co. (S. C.)	Georgetown, S. C.	
61	Frt.	2	20	William Parrott	New York, N. Y.	Newburgh, N. Y.
62	Tow.	4	100	Washington Tug & Barge Co. (Wash.)	Seattle, Wash.	Colman Dock.
63	Fsh.	3	15	Frank Schultz	Milwaukee, Wis.	Green Bay, Wis.
64	Msc.	5	20	Ketchikan Fur Farms (Alaska)	Ketchikan, Alaska	
65	Frt.	2	12	John A. Porche	New Orleans, La.	Houma, La.
66	Pas.	1	45	Charles O'Brien	Houston, Tex.	4819 Sherman Street.
67	Pit.	6	440	Joseph Weikerth	do.	308 Hagerman Street.
68	Frt.	2	24	G. A. Tillage	Newport News, Va.	Houcouster Point, Va.
69	Fsh.	7	50	Booth Fisheries Co. (Del.)	Seattle, Wash.	Foot Wall Street.
70	Fsh.	4	24	Frank Lonzo	Milwaukee, Wis.	Two Rivers, Wis.
71	Frt.	2	20	Irvington Packing Co.	Reedville, Va.	Irvington, Va.
72	Oys.	9	50	Herbert R. Sockwell	Philadelphia, Pa.	Port Norris, N. J.
73	Pas.	4	75	G. F. Wright	Miami, Fla.	General Delivery.

<sup>1</sup> Formerly U. S. Navy subchaser 334.

<sup>2</sup> Formerly schooner George Y. Schoch.

Line No.	Official No.	Signal letters	Rlg	Name of vessel	Tonnage		Register dimensions			When built	Where built
					Gross	Net	Length	Breadth	Depth		
					Feet			Feet			
1	217548		Ga. s.	Hrvatska	31	21	54.9	14.3	6.3	1919	Los Angeles, Calif.
2	205935		Ga. w.	Hub	11	11	60.0	9.0	2.0	1908	Tell City, Ind.
3	212056		Ga. s.	Hudson	30	21	45.2	13.3	6.2	1914	Poulsbo, Wash.
4	217274		Ga. s.	Hudson	8	6	37.0	8.8	3.5	1913	Baltimore, Md.
5	220124		Ga. s.	Hudson	11	9	38.5	14.0	3.6	1897	Camden, N. J.
6	220833		Ga. s.	Hudson	18	14	40.0	13.3	4.6	1920	Sitka, Alaska
7	223118		Ga. s.	Hudson	27	19	54.0	14.5	7.2	1923	Marionette, Wis.
8	221726		Ol. s.	HUDSON-ATHENS	556	534	102.0	33.0	11.3	1921	Washburn, Wis.
9	1853		Ol. s.	Hugh	24	16	53.0	13.0	4.9	1868	Philadelphia, Pa.
10	220595		Ga. s.	Hugh	7	6	36.1	9.8	2.6	1920	Stacy, N. C.
11	220568		Ga. s.	Hugh B.	12	11	38.8	10.1	4.2	1920	Kenosha, Wis.
12	219652		Ol. s.	Hugh O'Donnell	72	48	70.0	20.0	8.5	1920	Milford, Del.
13	220946		Ga. s.	Hughes Bros	12	8	42.2	11.6	4.3	1906	Urbanna, Va.
14	204904		Ga. s.	Hukihuki	14	9	35.7	11.2	5.6	1908	Honolulu, Hawaii
15	206356		Ga. s.	Hulda	9	6	31.5	9.8	4.4	1909	Tacoma, Wash.
16	208861		Ga. s.	Hulda	44	26	70.0	19.2	6.0	1911	Prosper, Ore.
17	201608		Ga. s.	Hulda I.	14	9	50.0	13.3	3.2	1907	Astoria, Ore.
18	209729		Ga. w.	Inlett	20	8	43.4	12.4	3.0	1912	Beardstown, Ill.
19	217878		Ga. s.	Humanity	45	31	58.5	15.8	7.3	1919	Gig Harbor, Wash.
20	224574		Ga. s.	Hunderkin	9	6	36.8	10.3	3.5	1925	Bellingham, Wash.
21	223800		Ga. s.	Humdinger	7	5	35.8	10.6	3.4	1924	Eastport, Md.
22	224809		Ga. s.	Humpe	30	16	56.8	12.0	6.8	1925	New York, N. Y.
23	222613		Ga. s.	Hundred	13	10	32.6	13.0	4.0	1922	Handsboro, Miss.
24	96024		Ga. s.	Hungarian	36	35	56.0	20.5	4.7	1889	Port Jefferson, N. Y.
25	201566		Ga. s.	Hunter	8	5	38.0	13.0	3.4	1904	Scottsville, Va.
26	209467		Ga. s.	Hunter	10	6	30.5	11.6	2.4	1911	Kissimmee, Fla.
27	224567		Ol. s.	Huntress	78	39	104.4	14.5	8.5	1917	Mare Island, Calif.
28	211189		Ga. s.	Huron	11	10	31.9	11.2	4.6	1913	Newark, N. J.
29	211732		Ga. s.	Husky	9	6	34.1	10.1	5.4	1913	Los Angeles, Calif.
30	218032		Ga. s.	Husky	28	19	40.0	12.8	8.2	1919	Anacortes, Wash.
31	218662		Ga. s.	Husky	11	9	30.7	9.9	3.6	1919	Aberdeen, Wash.
32	224589		Ol. s.	Husky	24	21	48.5	13.0	4.9	1915	Brooklyn, N. Y.
33	96214		Ga. s.	Hustler	8	7	31.0	12.3	3.3	1893	Patchogue, N. Y.
34	96467		Ga. s.	Hustler	13	8	40.8	15.9	3.1	1899	Handsboro, Miss.
35	96570		Ga. s.	Hustler	16	11	50.0	13.0	4.4	1901	Seranton, Miss.
36	206958		Ga. s.	Hustler	14	9	45.3	12.6	4.2	1909	South Bend, Wash.
37	207078		Ga. s.	HUSTLER	9	8	39.5	10.0	3.6	1910	Grafton, Ill.
38	211376		Ga. s.	Hustler	9	6	32.2	12.6	3.3	1913	Miami, Fla.
39	216414		Ga. s.	Hustler	9	6	37.9	12.2	3.7	1916	Oxford, Md.
40	218385		Ga. s.	HUSTLER	8	5	31.7	8.4	3.9	1910	Buffalo, N. Y.
41	222082		Ga. s.	Hustler	8	6	44.4	9.2	3.5	1922	Cambridge, Md.
42	223117		Ol. s.	HUSTLER	93	63	78.6	20.1	7.0	1923	Philadelphia, Pa.
43	225792		Ol. s.	Hustler	66	45	63.6	18.1	8.6	1926	Mariners Harbor, N. Y.
44	212440		Ga. s.	Hyack	14	9	47.0	12.3	4.0	1914	San Diego, Calif.
45	213124		Ga. s.	Hyada	8	5	29.3	9.6	4.0	1915	Tacoma, Wash.
46	203968		Ol. s.	Hyak	28	23	55.8	13.1	4.1	1907	Astoria, Ore.
47	209833		Ol. s.	Hyak	17	11	42.9	11.2	5.2	1912	Seattle, Wash.
48	208380		Ga. s.	Hydah	31	21	57.6	16.9	5.7	1911	Dockton, Wash.
49	209855		Ga. s.	Hydra	26	18	47.7	13.3	5.2	1912	Seattle, Wash.
50	96104		Ga. s.	Hypatia	12	11	35.0	13.2	6.0	1889	Brooklyn, N. Y.
51	200533		Ga. s.	Hypnotist	19	7	43.2	16.7	5.0	1903	Seranton, Miss.
52	221513		Ga. w.	I. C.	23	15	61.5	12.0	2.2	1921	Cincinnati, Ohio
53	218251		Ol. s.	I. H. C.	26	11	47.2	12.8	2.3	1909	Lockport, La.
54	221276		Ol. s.	I. L. I. 101 (steel)	1,040	797	242.6	36.1	12.9	1921	Duluth, Minn.
55	221286		Ol. s.	I. L. I. 102 (steel)	1,040	797	242.6	36.1	12.9	1921	do.
56	221344		Ol. s.	I. L. I. 103 (steel)	1,040	797	242.6	36.1	12.9	1921	do.
57	221434		Ol. s.	I. L. I. 104 (steel)	1,040	797	242.6	36.1	12.9	1921	do.
58	221467		Ol. s.	I. L. I. 105 (steel)	1,040	797	242.6	36.1	12.9	1921	do.
59	222251		Ga. s.	I. S. E. 11	19	13	48.8	12.1	5.4	1917	San Pedro, Calif.
60	100633		Ga. s.	I. Wonder	16	10	65.0	10.2	4.0	1897	Alexandria Bay, N. Y.
61	220029		Ga. s.	I. X. L.	9	7	34.2	10.3	4.2	1920	Richardson, Wash.
62	213406		Ga. s.	Ibsen	20	16	42.0	12.8	5.7	1915	Seattle, Wash.
63	218357		Ga. s.	Ictar II	11	9	36.0	9.0	4.0	1919	Wrangell, Alaska
64	225553		Ga. s.	Icy Point	25	21	46.5	13.7	5.7	1926	Seattle, Wash.
65	100290		Ga. s.	Ida	8	7	43.2	12.0	3.1	1881	Rock Hall, Md.
66	100789		Ga. s.	Ida	9	7	39.2	11.6	4.5	1903	Eric, Pa.
67	203956		Ga. s.	Ida	12	11	30.8	10.8	3.3	1907	Manitowoc, Wis.
68	204448		Ga. s.	Ida	10	8	31.0	9.0	3.8	1907	Ludington, Mich.
69	210986		Ga. s.	Ida	9	8	27.4	8.5	3.7	1909	Little Sauncoo, Wis.
70	213335		Ga. s.	Ida	9	6	30.4	8.8	4.4	1915	Cheboygan, Mich.
71	213360		Ga. s.	Ida	13	11	32.4	10.7	4.6	1915	Seattle, Wash.
72	215392		Ga. s.	Ida	8	7	31.1	11.6	3.6	1911	New York, N. Y.

<sup>1</sup> Formerly ga. s. A. F. Kupella.<sup>2</sup> Formerly ga. s. James M. Brooks.<sup>3</sup> Formerly U. S. N. S. C. 284.<sup>4</sup> Formerly U. S. Navy ga. s. 2201.

Line No.	Service	Crew	Horse-power	Name of owner	Home port	Address of owner
1	Fsh.	5	50	Van Camp Sea Food Co. (Calif.)	Los Angeles, Calif.	East San Pedro, Calif.
2	Tow.	2	24	O. Frank Shearer	Louisville, Ky.	Winchester, Ky.
3	Fsh.	7	27	Baranof Packing Co. (Wash.)	Seattle, Wash.	3102 L. C. Smith Building.
4	Pas.	1	24	George W. Hartman	Baltimore, Md.	1627 Alliceanna Street.
5	Fsh.	2	12	Rufus C. Haley	Philadelphia, Pa.	Millville, N. J.
6	Fsh.	2	20	W. P. Mills Corporation (Alaska)	Juneau, Alaska	Sitka, Alaska.
7	Tow.	2	100	Great Lakes Dredge & Dock Co. (N. J.)	New York, N. Y.	19 Battery Place.
8	Fer.	6	220	Hudson & Athens Ferry Co. (N. Y.)	Albany, N. Y.	Hudson, N. Y.
9	Tow.	1	60	Blake G. Purdy	Boston, Mass.	545 Hanover Street.
10	Frt.	2	16	E. H. Fletcher	Beaufort, N. C.	Stacy, N. C.
11	Frt.	3	20	Leonard V. Walden	Milwaukee, Wis.	Konosha, Wis.
12	Tow.	6	240	Louis O'Donnell	New York, N. Y.	116 Broad Street.
13	Msc.	1	15	J. D. Mister	Cape Charles, Va.	Wachapreague, Va.
14	Frt.	2	50	Young Bros. (Hawaii)	Honolulu, Hawaii	Old Boat Landing.
15	Fsh.	3	16	Michael Hanson	Petersburg, Alaska	
16	Tow.	3	180	John E. Haggblom	Portland, Oreg.	
17	Tow.	1	45	Lytle Logging & Mercantile Co. (Wash.)	Seattle, Wash.	Hoquiam, Wash.
18	Tow.	2	20	Henry J. Eberlin	Peoria, Ill.	Hardin, Ill.
19	Fsh.	8	85	Nick Boskovich	Los Angeles, Calif.	San Pedro, Calif.
20	Tow.	2	50	E. K. Wood Lumber Co. (Calif.)	Seattle, Wash.	Bellingham, Wash.
21	Msc.	1	16	Frederick A. Matzen	Annapolis, Md.	Eastport, Md.
22	Fsh.	2	1,200	Frank Heppler	New York, N. Y.	605 East One hundred and thirty-fourth Street.
23	Frt.	3	23	A. R. Martinolich	Gulfport, Miss.	Handsboro, Miss.
24	Frt.	2	10	William McDaniel	New York, N. Y.	City Island, N. Y.
25	Frt.	1	20	John Freeman	Norfolk, Va.	Portsmouth, Va.
26	Pas.	1	20	Vernon Robunson	Miami, Fla.	
27	Fsh.	2	160	Robert J. Cary	Los Angeles, Calif.	Santa Ana, Calif.
28	Msc.	2	40	Thomas F. Delaney	New York, N. Y.	135 West One hundredth Street.
29	Pas.	1	30	City of Los Angeles (Calif.)	Los Angeles, Calif.	
30	Fsh.	1	40	William M. Fraser	Ketchikan, Alaska	Lake Bay, Alaska.
31	Fsh.	1	20	W. G. Harris	Seattle, Wash.	Aberdeen, Wash.
32	Fsh.	1	12	A. D. Brown	do	65 Marion Street.
33	Fsh.	2	8	T. O. Worth	New York, N. Y.	Hampton Bays, N. Y.
34	Frt.	1	25	Peter Cvltanovich	New Orleans, La.	137 South Murat Street.
35	Tow.	2	100	C. L. Ashton	Houston, Tex.	La Porte, Tex.
36	Tow.	1	50	R. J. Ultican	Seattle, Wash.	Aberdeen, Wash.
37	Pas.	1	30	Arkansas Steamship Co. (Ark.)	Memphis, Tenn.	Pine Bluff, Ark.
38	Tow.	1	30	Samuel W. Freas	Miami, Fla.	426 River Street.
39	Frt.	1	16	Marine Service Corporation (Md.)	Baltimore, Md.	908 South Broadway.
40	Frt.	1	18	Lake Shipbuilding Co. (N. Y.)	Buffalo, N. Y.	Foot Michigan Avenue.
41	Frt.	2	12	Charles H. Marshall	Cambridge, Md.	238 Race Street.
42	Tow.	4	300	Diamond P. Transportation Co. (Del.)	Philadelphia, Pa.	Nicotown Lane and D Street.
43	Tow.	5	320	O. J. T. Towing & Transportation Co. (N. Y.)	New York, N. Y.	Westerleigh, N. Y.
44	Pas.	1	25	Star and Crescent Boat Co. (Calif.)	San Diego, Calif.	Foot Broadway.
45	Fsh.	2	15	Einar Sagen	Tacoma, Wash.	610 East Wright Avenue.
46	Fsh.	5	45	Alaska Consolidated Canneries (Del.)	Ketchikan, Alaska	
47	Tow.	2	75	Gilkey Bros. Towing Co. (Wash.)	Seattle, Wash.	Anacortes, Wash.
48	Fsh.	5	65	Wilson Fisheries Co. (Del.)	do	L. C. Smith Building.
49	Fsh.	2	36	Booth Fisheries Co. (Del.)	do	Marion Building.
50	Frt.	1	25	R. Frank Hall	Boston, Mass.	Scituate, Mass.
51	Frt.	4	16	M. Marabella	Tampa, Fla.	1207 1/2 Spring Street.
52	Tow.	1	20	Island Creek Coal Co. (Me.)	Cincinnati, Ohio	Dixie Terminal Building.
53	Tow.	2	12	A. M. Brock	New Orleans, La.	Raceland, La.
54	Frt.	12	900	Eric & St. Lawrence Corporation (Del.)	New York, N. Y.	42 Broadway.
55	Frt.	12	280	do	do	Do.
56	Frt.	12	280	do	do	Do.
57	Frt.	12	280	do	do	Do.
58	Frt.	11	280	do	do	Do.
59	Fsh.	4	50	J. E. Frymier	Los Angeles, Calif.	Long Beach, Calif.
60	Pas.	3	36	Joseph B. Reid	Cape Vincent, N. Y.	Alexandria Bay, N. Y.
61	Fsh.	2	14	Thos. Cochran	Seattle, Wash.	Richardson, Wash.
62	Fsh.	5	27	Egill L. Peterson	do	7351 Twenty-fourth Avenue NW.
63	Fsh.	2	18	Northern Fish Co. (Wash.)	do	27 Colman Dock.
64	Fsh.	6	70	Sunny Point Packing Co. (Wash.)	Ketchikan, Alaska	
65	Frt.	2	8	Gus Sinclair	Baltimore, Md.	Havre de Grace, Md.
66	Fsh.	4	20	Charles Hurbig	Erie, Pa.	724 Vine Street.
67	Fsh.	2	14	Fred Huehus	Milwaukee, Wis.	138 Clinton Street.
68	Fsh.	2	18	Emil Bishop	Grand Haven, Mich.	Ludington, Mich.
69	Fsh.	3	8	Lee Killoran	Milwaukee, Wis.	Brussels, Wis.
70	Fsh.	2	16	Ross J. Bell	Grand Haven, Mich.	Cheboygan, Mich.
71	Fsh.	4	12	Diamond Fish Co. (Wash.)	Seattle, Wash.	
72	Fsh.	1	16	Louis Robesch	New York, N. Y.	173 Crystal Street

<sup>1</sup> Formerly ga. s. Anna Porter.

Line No.	Official No.	Signal letters	Rlg	Name of vessel	Tonnage		Register dimensions			When built	Where built
					Gross	Net	Length	Breadth	Depth		
					Feet			Feet			
1	219340		Ga. s.	Ida	7	6	39.3	10.1	2.6	1904	Out Off, La.
2	221687		Ga. s.	Ida	9	7	38.2	11.1	3.8	1913	Sea Isle City, N. J.
3	222004		Ga. s.	Ida II	15	10	47.0	13.8	6.4	1922	Astoria, N. Y.
4	200807		Ga. s.	Ida C	11	7	31.0	12.2	5.7	1904	Orland, Me.
5	223370		Ga. w.	Ida J	20	8	50.0	11.9	3.0	1923	Madison, Ind.
6	210859		Ga. s.	Ida K	18	12	39.4	12.9	5.4	1912	Seattle, Wash.
7	224008		Ga. s.	Ida Q	19	13	37.9	14.0	7.6	1924	New Orleans, La.
8	218214		Ga. s.	Ida S	9	7	34.7	11.4	3.5	1904	Green Bank, N. J.
9	213243		Ga. s.	Ida T	9	9	29.2	9.3	3.8	1915	Peshigo, Wis.
10	100675		Ga. s.	Ida V	18	11	44.2	14.2	3.0	1899	Swan Quarter, N. C.
11	218490		Ga. s.	Ida V	15	8	41.9	12.2	5.2	1919	Bayonne, N. J.
12	223720		Ga. s.	Ida V	11	11	37.0	8.6	2.4	1924	Paducah, Ky.
13	222946		Ga. s.	Idabelle	113	71	56.6	20.4	7.3	1923	Thunderbolt, Ga.
14	100706		Ga. s.	Ida Del	10	10	39.0	14.8	3.3	1900	Old River, Tex.
15	100389		Ga. s.	Ida and Lula	10	9	48.0	12.5	3.1	1885	Somerset County, Md.
16	204021		Ga. s.	Ida and Frances	11	7	34.8	11.5	5.8	1907	Friendship, Me.
17	222708		Ga. s.	Ida Mae	8	5	31.1	11.0	4.1	1923	Thunderbolt, Ga.
18	100121		Ga. s.	Ida May	10	7	37.2	14.1	3.3	1874	Northport, N. Y.
19	100705		Ga. s.	Ida May	5	5	23.3	11.3	3.6	1900	Osterville, Mass.
20	100791		Ga. s.	Ida May	32	21	58.0	15.6	6.6	1903	South Seattle, Wash.
21	205608		Ga. s.	Ida May	62	42	73.0	18.0	6.9	1908	Tacoma, Wash.
22	213177		Ga. s.	Ida May	7	5	28.2	12.2	2.7	1915	Mount Pleasant, S. C.
23	218570		Ga. s.	Ida May	10	7	27.8	10.6	3.6	1919	Jacksonville, Fla.
24	225147		Ol. s.	Ida May	16	11	45.0	15.5	4.3	1925	Oyster Bay, N. Y.
25	100693		Ga. s.	Ida May II	16	9	46.4	16.1	3.4	1899	Biloxi, Miss.
26	100337		Ga. s.	Ida Newcombe	7	5	30.3	11.5	2.6	1883	Navesink, N. J.
27	100570		Ga. s.	Ida M. Prout	6	6	29.3	13.2	3.0	1893	Patchogue, N. Y.
28	218274		Ga. s.	Idaho	8	6	30.8	9.3	4.0	1919	Bremerton, Wash.
29	220270		Ga. s.	Idaho	38	18	59.8	14.9	6.7	1920	Los Angeles, Calif.
30	222077		Ga. s.	Idaho	12	8	58.1	12.3	4.5	1922	Lewiston, Idaho
31	222208		Ga. s.	Idalia	9	8	31.0	12.0	4.1	1899	Kingston, Mass.
32	224544		Ga. w.	Idamae	54	30	75.0	16.2	2.9	1925	Point Pleasant, W. Va.
33	209299		Ga. s.	Idamae	14	11	50.4	14.0	3.0	1911	Cove, Tex.
34	100649		Ga. s.	Ideal	11	7	36.7	12.1	3.7	1898	Bridgeport, Conn.
35	207180		Ga. s.	Ideal	38	30	54.4	17.4	6.4	1910	Patchogue, N. Y.
36	221441		Ga. s.	Ideal	12	8	34.0	11.1	4.6	1921	Brooklyn, N. Y.
37	225187		Ol. s.	Ideal	31	15	60.8	16.4	6.2	1925	San Diego, Calif.
38	203320		Ga. s.	Idleon	8	5	38.0	10.0	2.8	1905	Camden, N. J.
39	100664		Ga. s.	Idle Eagle	7	6	36.3	12.7	3.4	1898	Double Bayou, Tex.
40	100276		Ga. s.	Idle Hour	15	11	55.0	8.8	5.5	1881	Bristol, R. I.
41	204683		Ga. s.	Idle Hour	9	9	32.0	13.7	3.7	1903	New York, N. Y.
42	210403		Ga. s.	Idle Hour	19	16	53.0	10.0	4.2	1912	Clayton, N. Y.
43	100605		Ga. s.	Idle Time	8	6	33.3	13.5	3.5	1895	Crisfield, Md.
44	205651		Ga. s.	Idler	11	9	38.0	10.8	3.8	1908	Patchogue, N. Y.
45	210521		Ga. s.	Idler	7	6	30.1	7.7	3.6	1912	Alton, Ill.
46	100441		Ga. s.	Idlewild	13	11	36.3	13.8	4.9	1888	Double Bayou, Tex.
47	219552		Ga. w.	Idlewild	42	32	62.6	16.0	3.1	1919	Patterson, La.
48	223028		Ga. w.	Idlewild	37	28	48.0	15.7	2.8	1922	Fochontas, Ark.
49	222772		Ga. s.	Idlewild II	11	5	36.6	13.0	4.7	1923	Thomaston, Me.
50	211471		Ga. s.	Idylease	10	7	41.8	11.0	3.6	1913	Grand Chenier, La.
51	214999		Ga. s.	Igloo	17	14	43.6	12.1	4.5	1917	Bellingham, Wash.
52	210787		Ga. s.	Igloo	14	11	38.3	10.5	5.2	1920	Seattle, Wash.
53	224467		Ga. s.	Igo	7	6	46.3	9.2	3.1	1925	Crisfield, Md.
54	213330		Ga. s.	Ikaros	22	18	40.9	13.2	5.7	1915	Seattle, Wash.
55	214084		Ga. s.	Ikaros II	32	21	52.6	14.4	6.5	1916	Gig Harbor, Wash.
56	224215		Ga. s.	Illamna	14	12	36.9	10.2	3.8	1924	Illamna, Alaska
57	157282		Ga. s.	Illkato	12	10	33.0	14.0	3.7	1890	Bayshore, N. Y.
58	218535		Ga. s.	Illahae	12	9	32.1	10.9	4.6	1919	Hoquiam, Wash.
59	222255		Ga. s.	Illini	9	6	35.0	8.5	3.5	1908	Oshkosh, Wis.
60	200851		Ga. s.	Illinois	14	11	47.0	12.0	4.2	1904	Mantowoc, Wis.
61	206148		Ga. s.	Illinois	25	17	46.4	12.3	3.3	1908	Palatka, Fla.
62	206698		Ga. s.	Illinois	43	38	63.1	13.2	6.7	1909	Oshkosh, Wis.
63	208115		Ga. s.	Illinois	12	12	34.0	11.0	4.6	1910	Mantowoc, Wis.
64	213295		Ga. s.	Illinois	28	19	47.6	13.4	6.2	1915	Tacoma, Wash.
65	221070		Ga. s.	Illinois	8	6	32.2	10.5	2.6	1923	Chauvin, La.
66	207825		Ga. s.	Illinois Central	12	8	35.0	10.8	4.3	1910	Chicago, Ill.
67	224340		Ga. w.	Ill-Mo	32	29	64.8	18.8	3.2	1924	Birds Point, Mo.
68	224598		Ga. p.	Illmo	33	28	60.5	17.8	2.8	1924	Warsaw, Ill.
69	221625		Ga. s.	Iloilo	8	8	35.6	9.6	3.6	1908	Norwalk, Conn.
70	208391		Ga. s.	Ilys	10	7	39.2	10.2	5.0	1911	Berkley, Va.
71	206677		Ga. s.	Imarta	7	5	34.4	10.2	3.9	1909	Juneau, Alaska
72	217101		Ga. s.	Immigrant	25	17	60.5	13.3	5.5	1918	Battery Park, Va.
73	200516		Ga. s.	Imogene	59	47	56.2	17.2	4.2	1903	Mount Pleasant, S. C.
74	200873		Ga. s.	Imp	8	5	36.1	9.1	4.0	1903	Richardson, Wash.

<sup>1</sup> Formerly ga. s. Little Brothers.

<sup>2</sup> Formerly ga. s. Dionis.

<sup>3</sup> Lost May 25, 1925.



Line No.	Service	Crew	Horse-power	Name of owner	Home port	Address of owner
1	Oys.	2	16	Adams Cherami	New Orleans, La.	Cut Off, La.
2	Fsh.	6	24	Walter Pfeiffer	Philadelphia, Pa.	Sea Isle City, N. J.
3	Fsh.	1	64	Max Pollak	New York, N. Y.	428 East Seventy-seventh Street.
4	Fsh.	2	5	Mrs. Carrie Bowden	Bangor, Me.	Bucksport, Me.
5	Tow.	4	20	Willard Jenkins	Evansville, Ind.	Madison, Ind.
6	Fsh.	6	30	John Knutson	Seattle, Wash.	Poulsbo, Wash.
7	Frt.	3	20	R. P. Smith	Port Arthur, Tex.	Beaumont Road.
8	Tow.	1	25	Gibb & Stephenson Bros. (N. J.)	Philadelphia, Pa.	Ocean City, N. J.
9	Fsh.	3	15	Charles M. Tuttle	Milwaukee, Wis.	Big Suamico, Wis.
10	Tow.	1	18	E. A. Gibbs	Washington, N. C.	Swan Quarter, N. C.
11	Fsh.	2	25	Simon Olson	New York, N. Y.	464 Forty-third Street.
12	Pas.	3	21	Mrs. Emma Igert	Paducah, Ky.	913 South Third Street.
13	Frt.	1	72	Estate of Geo. W. Lowden	Savannah, Ga.	208 West Bay Street.
14	Frt.	1	14	George Baxter	Galveston, Tex.	Anahuac, Tex.
15	Frt.	2	16	George L. Smith & Bro.	Reedville, Va.	Sharps, Va.
16	Fsh.	2	10	Alfred L. Hutchings	Rockland, Me.	Matineus, Me.
17	Fsh.	1	8	John Curry	Savannah, Ga.	Thunderbolt, Ga.
18	Frt.	2	20	E. W. Tallmadge	Bridgeport, Conn.	Norwalk, Conn.
19	Fsh.	1	10	Annba J. Martin	Vineyard Haven, Mass.	Nantucket, Mass.
20	Frt.	4	50	John H. Wilson	Honolulu, Hawaii	Kapiolani Building.
21	Fsh.	11	75	Columbia & Northern Fishing & Packing Co. (Oreg.)	Astoria, Oreg.	
22	Oys.	2	18	W. H. Graham	Charleston, S. C.	McClellanville, S. C.
23	Msc.	2	20	T. C. Douglass	Jacksonville, Fla.	Welska, Fla.
24	Fsh.	2	25	Ida May Flower	New York, N. Y.	Oyster Bay, N. Y.
25	Oys.	2	40	Sam Bivalacqua	New Orleans, La.	200 Pierce Street.
26	Frt.	1	27	William Muthler	New York, N. Y.	Jersey City, N. J.
27	Frt.	1	24	Minnie Hulse	do	Patchogue, N. Y.
28	Fsh.	1	16	B. J. Briggs	Seattle, Wash.	Bremerton, Wash.
29	Fsh.	4	50	Seacoast Canning Co. (Calif.)	Los Angeles, Calif.	East San Pedro, Calif.
30	Frt.	1	230	W. P. Brewrink	Great Falls, Mont.	Lewiston, Idaho.
31	Pas.	1	6	William H. Townsend	Philadelphia, Pa.	Camden, N. J.
32	Tow.	1	50	William Reynolds	Pittsburgh, Pa.	Point Pleasant, W. Va.
33	Pas.	1	24	W. J. Stines	Galveston, Tex.	Anahuac, Tex.
34	Frt.	2	25	John C. F. Shepard	Providence, R. I.	Bristol, R. I.
35	Misc.	3	120	Matthew J. Charde	New York, N. Y.	Rockaway, N. Y.
36	Frt.	1	60	Louis M. Plansoen	do	762 Garfield, N. J.
37	Fsh.	5	75	Thomas Bagalini	San Diego, Calif.	1802 Julian Avenue.
38	Frt.	2	16	Willis C. Taylor	Crisfield, Md.	Salisbury, Md.
39	Frt.	1	25	Fred Standley	Galveston, Tex.	Double Bayou, Tex.
40	Pas.	3	25	John C. Jordan	Boston, Mass.	Charlestown, Mass.
41	Pas.	1	23	C. W. Smith	New York, N. Y.	Corona, N. Y.
42	Pas.	2	40	Fred Knight	Cape Vincent, N. Y.	Alexandria, Bay, N. Y.
43	Frt.	1	24	C. H. Hunt	Newport News, Va.	Jeffs, Va.
44	Pas.	2	35	Ernest Kaeser	New York, N. Y.	431 West Forty-first Street.
45	Pas.	1	24	Joseph L. Becker	St. Louis, Mo.	4520 Claxton Avenue.
46	Pas.	1	25	Velasco Brozos Transportation Co.	Galveston, Tex.	Velasco, Tex.
47	Msc.	2	35	F. B. Williams Cypress Co. (La.)	New Orleans, La.	Patterson, La.
48	Frt.	1	25	R. E. Sallee	Memphis, Tenn.	Pocahontas, Ark.
49	Fsh.	3	27	Nicholas E. Norton	Vineyard Haven, Mass.	Nantucket, Mass.
50	Fsh.	1	18	John R. Steed	New Orleans, La.	Lake Charles, La.
51	Fsh.	3	35	Shepard Point Packing Co. (Wash.)	Seattle, Wash.	Colman Building.
52	Fsh.	1	30	Fred Torkelson	San Francisco, Calif.	1387 Hayes Street.
53	Msc.	2	13	George W. Todd	Crisfield, Md.	1 Standard Avenue.
54	Fsh.	3	20	Pioneer Sea Food Co. (Wash.)	Seward, Alaska	Cordova, Alaska.
55	Fsh.	8	40	Alaska Consolidated Canneries (Del.)	Ketchikan, Alaska	
56	Fsh.	2	16	H. Foss	Seward, Alaska	Iliamna, Alaska.
57	Pas.	2	30	Harry J. McCabe, jr.	New York, N. Y.	54 East Forty-eighth Street.
58	Fsh.	1	16	Linwood Sproul	Seattle, Wash.	Hoquiam, Wash.
59	Frt.	2	30	Frank Asbach	Duluth, Minn.	Ashland, Wis.
60	Frt.	1	34	Frank F. G. Reckendorf	Chicago, Ill.	3242 North California Avenue.
61	Frt.	2	20	F. E. Bassett	Jacksonville, Fla.	Eustis, Fla.
62	Msc.	3	120	City of Chicago (Ill.)	Chicago, Ill.	City Hall.
63	Fsh.	4	30	Alex Kondel, jr.	Milwaukee, Wis.	707 Grove Street.
64	Fsh.	8	35	Fidalgo Island Packing Co. (Me.)	Seattle, Wash.	502 Marion Building.
65	Fsh.	2	18	Edgar Boudwin	New Orleans, La.	Chauvir, La.
66	Msc.	2	25	Great Lakes Dredge & Dock Co. (N. J.)	Chicago, Ill.	104 South Michigan Avenue.
67	Pas.	1	65	Ralph Carr	St. Louis, Mo.	Charleston, Mo.
68	Fer.	2	40	Tri-State Transportation Co. (Ill.)	Chicago, Ill.	Warsaw, Ill.
69	Pas.	1	18	Charles C. White	St. Louis, Mo.	1548 Pierce Building.
70	Fsh.	1	100	August Harry Abrahamsen	New York, N. Y.	345 Fifty-eighth Street (B.).
71	Fsh.	1	16	George Burk	Ketchikan, Alaska	
72	Pas.	1	105	Mrs. Sallie T. Dean	Norfolk, Va.	
73	Frt.	3	48	William Keyerling	Beaufort, S. C.	Ladies Island, S. C.
74	Pas.	1	40	Carlisle Packing Co. (Wash.)	Seattle, Wash.	Bellingham, Wash.

<sup>1</sup> Formerly ga. s, Little Brothers.

Line No.	Official No.	Signal letters	Rig	Name of vessel	Tonnage		Registor dimensions			When built	Where built		
					Gross	Net	Length	Breadth	Depth				
					<i>Feet</i>			<i>Feet</i>			<i>Feet</i>		
1	208499		Ga. s.	Imp.....	14	11	37.8	11.0	4.6	1911	Terminal Island, Calif.		
2	220282		Ga. s.	Imp.....	7	5	31.5	9.2	5.7	1920	Bay Center, Wash.....		
3	219210		Ga. s.	Impatience.....	14	11	41.0	13.7	3.4		Unknown.....		
4	209853		Ol. s.	Imperator.....	148	79	106.0	25.0	11.8	1912	Essex, Mass.....		
5	219737		Ga. s.	Imperator.....	9	6	37.7	12.7	3.0	1915	Ostrica, La.....		
6	100223		Ga. s.	Imperia.....	19	18	40.8	15.8	5.5	1878	Brooklyn, N. Y.....		
7	206922		Ga. s.	Imperial.....	22	15	47.0	12.8	4.8	1909	Utsalady, Wash.....		
8	209660		Ga. s.	Imperial.....	18	12	42.5	13.1	4.8	1912	Tacoma, Wash.....		
9	212356		Ga. s.	Imperial.....	22	15	15.0	15.0	4.9	1914	Los Angeles, Calif.....		
10	214899		Ga. s.	Imperial.....	30	23	46.6	14.6	6.7	1917	Tacoma, Wash.....		
11	223649		Ol. s.	Imperial.....	30	24	62.0	13.6	3.3	1924	Prosper, Ore.....		
12	214628		Ga. s.	Ina.....	17	10	47.0	11.4	4.6	1916	Cedar Bayou, Tex.....		
13	223592		Ga. s.	Ina J.....	13	9	36.9	11.0	5.1	1924	Tacoma, Wash.....		
14	222743		Ga. s.	Ina May.....	9	7	39.2	11.0	2.5	1923	Atlantic, N. C.....		
15	225453		Ol. s.	Inca.....	47	16	72.2	17.3	8.1	1926	Damariscotta, Me.....		
16	100766		Ga. s.	Independence.....	13	9	38.7	13.1	3.8	1902	Willapa, Wash.....		
17	200759		Ga. s.	Independence.....	13	12	53.5	9.0	3.0	1904	Independence, Ore.....		
18	215135		Ol. s.	Independence.....	12	8	50.0	11.5	3.7	1917	Astoria, Ore.....		
19	215235		Ol. s.	Independence.....	34	28	52.3	15.3	6.7	1917	Lig Harbor, Wash.....		
20	208387		Ga. s.	Independence II.....	13	6	39.0	10.8	4.4	1909	Gloucester, Mass.....		
21	207425		Ga. s.	Independence No. 2.....	15	10	54.0	13.2	3.0	1910	Astoria, Ore.....		
22	100634		Ga. s.	Independent.....	11	10	36.4	14.0	5.6	1897	South Portland, Me.....		
23	127542		Ga. s.	Independent.....	18	17	54.0	11.2	5.0	1901	Alexandria Bay, N. Y.....		
24	212206		Ga. s.	Independent.....	10	7	45.8	8.8	3.3	1912	St. Andrews, Fla.....		
25	222165		Ga. s.	Independent.....	13	8	63.8	21.8	3.5	1922	St. Helens, Ore.....		
26	100697		Ga. s.	Index.....	18	12	53.0	16.7	3.6	1900	Smyrna, N. C.....		
27	205352		Ga. w.	Indian.....	13	10	64.2	12.0	2.2	1908	Marietta, Ohio.....		
28	220854		Ga. s.	Indian.....	52	35	56.0	19.1	3.2	1920	St. Augustine, Fla.....		
29	201230		Ga. s.	Indian Girl.....	17	11	47.2	17.5	3.9	1904	Biloxi, Miss.....		
30	206243		Ga. s.	Indian River.....	12	11	55.5	18.8	2.6	1909	Tropic, Fla.....		
31	214942		Ga. s.	Indiana.....	31	24	51.8	14.7	6.3	1917	Tacoma, Wash.....		
32	217477		Ga. s.	Indiana.....	21	14	55.6	13.3	5.2	1918	Terminal, Calif.....		
33	222701		Ga. s.	Inertia.....	7	7	33.3	7.6	3.1	1922	Oakville, Iowa.....		
34	100396		Ga. s.	Inez.....	7	6	26.0	11.0	4.0	1886	Osterville, Mass.....		
35	100478		Ga. s.	Inez.....	25	13	67.0	17.0	5.0	1890	Madison, Md.....		
36	100737		Ga. s.	Inez.....	16	13	40.7	11.0	3.9	1901	Fall River, Mass.....		
37	205829		Ga. s.	Inez.....	6	6	24.8	11.7	4.0	1908	Chatham, Mass.....		
38	207796		Ga. s.	Inez.....	10	5	39.6	8.9	3.0	1909	Ortolo, Md.....		
39	100560		Ga. s.	Infanta.....	20	11	58.0	16.4	4.0	1893	Madison, Md.....		
40	211305		Ga. s.	Inga.....	27	19	48.0	14.0	5.2	1913	Seattle, Wash.....		
41	218992		Ga. s.	Inger.....	9	7	32.4	9.8	4.6	1919	do.....		
42	201383	KTJH	Ol. s.	Ingomar.....	143	85	104.8	25.7	11.4	1904	Essex, Mass.....		
43	215111		Ga. s.	Ingrid II.....	8	7	28.0	8.5	3.1	1915	St. James, Mich.....		
44	222471		Ga. s.	Inklin.....	14	9	53.6	13.6	2.0	1922	Juneau, Alaska.....		
45	205917		Ga. s.	INQUIRER.....	18	18	89.0	17.8	4.3	1908	Owensboro, Ky.....		
46	210459		Ga. s.	Inspector.....	18	16	39.1	12.5	4.9	1912	Camden, N. J.....		
47	214814		Ol. s.	Interlaken.....	19	12	47.0	11.3	5.7	1917	Seattle, Wash.....		
48	200806		Ga. s.	International.....	13	7	41.8	13.9	5.2	1904	Eastport, Me.....		
49	225311		Ga. s.	International.....	25	17	51.0	15.9	4.7	1926	Manchester, Mass.....		
50	100375		Ga. s.	In Time.....	9	9	28.0	13.4	4.0	1885	Noank, Conn.....		
51	213750		Ga. s.	Intruder.....	10	9	31.0	9.4	4.0	1915	Ludington, Mich.....		
52	208830		Ga. w.	Invincible.....	35	35	62.2	24.2	3.8	1911	Wolf Point, Mont.....		
53	221346		Ga. s.	Invincible.....	15	11	45.2	11.9	4.6	1921	Big Pine, Fla.....		
54	224024		Ga. s.	Invincible.....	37	26	71.8	16.1	6.3	1924	San Diego, Calif.....		
55	224240		Ga. s.	Invincible.....	16	8	46.9	14.0	2.9	1924	Houma, La.....		
56	205506		Ga. s.	Iola.....	8	7	32.8	10.0	4.0	1904	Providence, R. I.....		
57	216637		Ga. s.	Iola.....	8	6	34.0	9.1	4.3	1915	Seattle, Wash.....		
58	220592		Ga. w.	Iola.....	22	14	59.7	12.0	1.8	1920	Long Bottom, Ohio.....		
59	225661		Ol. s.	Iola M.....	20	11	52.0	14.0	5.3	1926	San Diego, Calif.....		
60	212832		Ga. s.	Iona.....	13	9	39.6	10.3	3.5	1914	Douglas, Alaska.....		
61	213318		Ga. s.	Iona.....	20	17	60.8	13.0	4.0	1915	Erie, Pa.....		
62	220546		Ga. s.	Iona.....	10	7	36.8	10.0	3.9	1920	Newark, N. J.....		
63	221741		Ga. s.	Iona.....	11	9	32.6	10.6	4.6	1921	Watch Hill, R. I.....		
64	225085		Ga. s.	Iona P.....	14	10	44.8	12.6	3.1	1925	Houma, La.....		
65	208942		Ga. s.	Iona Estelle.....	12	11	31.2	9.4	4.0	1904	Manitowoc, Wis.....		
66	203031		Ga. s.	Ione.....	9	6	47.0	16.0	2.0	1906	Portsmouth, Va.....		
67	209902		Ga. s.	Ione.....	10	9	28.0	9.0	4.2	1912	Traverse City, Mich.....		
68	204103		Ga. s.	Iowa.....	12	8	41.6	9.7	2.7	1907	Juneau, Alaska.....		
69	219825		Ga. s.	Iowa.....	22	17	47.4	13.5	2.4	1920	Atlantic, N. C.....		
70	211318		Ga. s.	Ira.....	14	12	38.0	12.0	4.0	1913	Seattle, Wash.....		
71	200978		Ga. s.	Ira Marshall.....	12	7	45.8	12.4	4.0	1904	Pocomoke City, Md.....		
72	223856		Ga. s.	Ira S. Bushey & Sons No. 1.....	10	6	32.0	12.4	4.8		Unknown.....		
73	218747	LSKN	Ol. s.	Irages.....	436	319	134.3	31.2	11.6	1919	Milton, Fla.....		
74	210680		Ga. s.	Irauna.....	20	17	46.1	12.9	11.5	1912	Amburg, Va.....		
75	219677		Ga. w.	Irawanna.....	13	13	40.0	10.5	2.0	1920	Paducah, Ky.....		
76	100752		Ga. s.	Irene.....	11	11	24.0	14.6	4.4	1901	Atlantic City, N. J.....		
77	100772		Ga. s.	Irene.....	8	7	37.4	11.6	4.0	1902	Cooty River, Fla.....		

<sup>1</sup> Formerly ga. s. Capt. Dave Wagoner.

Line No.	Service	Crew	Horse-power	Name of owner	Home port	Address of owner
1	Pas.	2	30	San Pedro Transportation Co. (Calif.)	Los Angeles, Calif.	East San Pedro, Calif.
2	Fsh.	1	20	Harry Shipman	Seattle, Wash.	Bay Center, Wash.
3	Pas.	2	25	Benjamin W. Hodges	Annapolls, Md.	Riverview, Md.
4	Fsh.	22	110	Fred L. Davis Co. (Mass.)	Gloucester, Mass.	49 Rogers Street.
5	Fsh.	2	40	R. R. Owen	New Orleans, La.	2716 Dublin Street.
6	Msc.	2	24	Joe Michael	New York; N. Y.	Montauk, N. Y.
7	Tow.	1	40	Bernard Lien	Seattle, Wash.	Stanwood, Wash.
8	Fsh.	1	30	Deep Sea Salmon Co. (Wash.)	Juneau, Alaska	Port Althorp, Alaska.
9	Pas.	1	100	San Pedro Transportation Co. (Calif.)	Los Angeles, Calif.	East San Pedro, Calif.
10	Fsh.	6	45	J. C. Rohmen	Ketchikan, Alaska	
11	Pas.	1	55	Herman Bros.	Marshfield, Oreg.	Prosper, Oreg.
12	Tow.	2	85	Gulf Coast Transportation Co. (Tex.)	Houston, Tex.	
13	Fsh.	3	20	J. B. Jackson	Juneau, Alaska	Box 762.
14	Frt.	1	16	Willis Sea Food Co. (N. C.)	Beaufort, N. C.	
15	Fsh.	15	60	Leon Murray	Gloucester, Mass.	6 Wells Street.
16	Tow.	1	40	Healy-Tibbitts Construction Co. (Calif.)	San Francisco, Calif.	64 Pine Street.
17	Pas.	2	40	Clarence E. Bicknell	Portland, Oreg.	1503 East Ninth Street.
18	Tow.	1	60	Ed Kelly	Astoria, Oreg.	289 Taylor Street.
19	Frt.	7	50	Peter Kitco	Tacoma, Wash.	Bellingham, Wash.
20	Fsh.	5	28	Ernest Greenwood	Gloucester, Mass.	12 Summer Street.
21	Fsh.	1	50	Union Fishermen's Cooperative Packing Co. (Oreg.)	Astoria, Oreg.	312 Taylor Street.
22	Frt.	2	31	Hinkley Steven & Co.	Jonesport, Me.	
23	Frt.	2	40	Peoples Oil & Fuel Co.	Oswego, N. Y.	
24	Frt.	2	35	Thomas Torgersen	Tampa, Fla.	Millville, Fla.
25	Fer.	1	65	South Bend-Tokeland Ferry Co. (Wash.)	Seattle, Wash.	South Bend, Wash.
26	Frt.	2	50	John Godwin	Norfolk, Va.	924 Wood Street.
27	Tow.	1	20	O. J. Roush	Pittsburgh, Pa.	Wheeling, W. Va.
28	Frt.	2	30	W. D. Dupont	St. Augustine, Fla.	Daytona, Fla.
29	Frt.	2	37	E. Brighenti	Gulfport, Miss.	Bay St. Louis, Miss.
30	Pas.	1	40	Pahokee Realty Co. (Fla.)	Miami, Fla.	Okeechobee, Fla.
31	Fsh.	7	40	Libby, McNeill & Libby	Seattle, Wash.	88 Hamlin Street.
32	Fsh.	4	65	Van Camp Sea Food Co. (Calif.)	Los Angeles, Calif.	San Pedro, Calif.
33	Pas.	1	20	J. Keller Robertson	Memphis, Tenn.	Elaine, Ark.
34	Fsh.	1	15	Robert J. Sowle	New Bedford, Mass.	South Westport, Mass.
35	Oys.	1	36	J. W. Richardson	Charleston, S. C.	182 East Bay Street.
36	Fsh.	2	20	John J. Barron	New Bedford, Mass.	Fairhaven, N. J.
37	Fsh.	1	9	Joseph C. Perry	do	Harwich, Mass.
38	Frt.	2	15	D. L. Veach	Crisfield, Md.	Elliott, Md.
39	Oys.	3	20	Boyd Fagan	Philadelphia, Pa.	Port Norris, N. J.
40	Fsh.	1	40	Olaf Haugland	Seattle, Wash.	Anacortes, Wash.
41	Fsh.	2	15	Hilmer Ellertsen	Ketchikan, Alaska	
42	Fsh.	21	90	Gorton-Pew Vessels Co. (Mass.)	Gloucester, Mass.	Rowe Square.
43	Fsh.	1	15	Jens Hogfors	Milwaukee, Wis.	Oconto, Wis.
44	Pas.	1	120	Tahu Trading Co. (Alaska)	Juneau, Alaska	
45	Pas.	4	75	Crescent Navigation Co. (Ind.)	Evansville, Ind.	214 Locust Street.
46	Msc.	2	24	State Board of Health of the State of New Jersey	Philadelphia, Pa.	Trenton, N. J.
47	Tow.	2	45	Shively Tow Boat Co. (Wash.)	Seattle, Wash.	Twelfth, West, and Nickerson Streets.
48	Frt.	2	24	Blanchard Manufacturing Co. (Me.)	Eastport, Me.	Blanchard Wharf.
49	Frt.	2	32	International Glue Co. (Me.)	Boston, Mass.	325 Marginal Street East.
50	Frt.	2	10	James Farri	New London, Conn.	General delivery.
51	Fsh.	1	20	Oscar Holstrom	Grand Haven, Mich.	Ludington, Mich.
52	Fer.	1	25	Napoleon R. Rheault	Great Falls, Mont.	Mondak, Mont.
53	Fsh.	2	15	Thompson Fish Co. (Fla.)	Key West, Fla.	Foot Margaret Street.
54	Fsh.	3	90	Thomas Bagalini	San Diego, Calif.	1802 Julian Avenue.
55	Oys.	2	40	Ante Morovich	New Orleans, La.	Empire, La.
56	Frt.	1	15	Grace A. Goff	Providence, R. I.	East Providence, R. I.
57	Msc.	1	14	Bernard Hirst	Juneau, Alaska	Sitka, Alaska.
58	Tow.	1	20	W. D. Chambers	Cincinnati, Ohio	Long Bottom, Ohio.
59	Fsh.	3	45	J. E. Loustalet	San Diego, Calif.	3802 Grenada Street.
60	Pas.	1	12	Ezra M. Peters	Juneau, Alaska	Douglas, Alaska.
61	Pas.	2	60	George Straub	Erie, Pa.	Waldameer Beach.
62	Pas.	1	30	Clifford D. Rose	Newark, N. J.	309 South Eleventh Street.
63	Fsh.	1	30	Albert E. Stephens	New London, Conn.	Black Point, Conn.
64	Fsh.	2	27	Emile Bouvier	New Orleans, La.	Lockport, La.
65	Fsh.	4	16	Frank W. Richter	Milwaukee, Wis.	Detroit Harbor, Wis.
66	Frt.	3	25	Taylor E. Carney	Norfolk, Va.	Churchland, Va.
67	Pas.	1	15	Fred D. Curtis	Grand Haven, Mich.	Traverse City, Mich.
68	Fsh.	1	10	John Sandman	Juneau, Alaska	Sitka, Alaska.
69	Frt.	2	30	Morehead City Coca Cola Bottling Works	Beaufort, N. C.	Morehead City, N. C.
70	Fsh.	5	35	J. E. Bergson	Seattle, Wash.	Coyle, Wash.
71	Pas.	2	25	Joseph Pros	New York, N. Y.	502 East Seventieth Street.
72	Tow.	1	30	Ira S. Bushey & Sons (N. Y.)	do	Foot Court Street (B.).
73	Frt.	10	200	W. G. Williams	Tampa, Fla.	Marco, Fla.
74	Oys.	2	25	Thos. A. Howe	Reedville, Va.	Romo, Va.
75	Tow.	1	12	F. J. Schmitt	Paducah, Ky.	
76	Fsh.	6	24	Carl August Aspenberg	Philadelphia, Pa.	Anglesea, N. J.
77	Fsh.	1	20	Robert McCreary	Tampa, Fla.	Tarpon Springs, Fla.

Line No.	Official No.	Signal letters	Rig	Name of vessel	Tonnage		Register dimensions			When built	Where built
					Gross	Net	Length	Breadth	Depth		
					Feet			Feet			
1	203812		Ga. s.	Irene	14	13	32.0	9.8	4.2	1905	Milwaukee, Wis.
2	207578		Ga. s.	Irene	9	6	41.0	11.8	4.0	1910	Seattle, Wash.
3	211368		Ga. s.	IRENE	9	8	33.2	8.0	3.0	1913	Grafton, Ill.
4	211695		Ga. w.	Irene	26	26	52.4	22.6	2.6	1913	Brockton, Mont.
5	213894		Ga. s.	Irene	23	13	58.6	13.2	4.0	1916	Palmer, Va.
6	218420		Ga. s.	Irene	9	8	35.3	9.2	4.8	1919	Seattle, Wash.
7	219377		Ga. s.	Irene	13	13	42.3	11.4	2.0	1905	Houma, La.
8	221625		Ol. s.	Irene	30	17	59.2	15.0	5.5	1921	Thomaston, Me.
9	224039		Ol. s.	Irene	13	7	41.0	12.0	4.3	1924	Fernandina, Fla.
10	224745		Ol. s.	Irene	11	7	53.6	15.3	5.0	1925	Astoria, Oreg.
11	220413		Ga. s.	Irene II	8	5	33.0	10.5	3.7	1920	New York, N. Y.
12	207245		Ga. s.	Irene B.	7	5	30.3	9.7	3.7	1910	Tacoma, Wash.
13	224529		Ga. s.	Irene D.	8	6	30.5	9.7	4.4	1925	Ketchikan, Alaska.
14	225574		Ol. s.	Irene L.	49	33	60.1	16.1	7.8	1926	Gig Harbor, Wash.
15	212296		Ga. s.	Irene M.	12	10	35.7	10.3	5.4	1912	Beverly, Mass.
16	210281		Ga. s.	Irene M. III	8	5	32.0	11.1	3.8	1883	Newburyport, Mass.
17	204462		Ga. s.	Irene R.	9	7	31.5	8.9	3.8	1904	Ludington, Mich.
18	223443		Ol. s.	Irene and Mabel	41	18	65.6	17.2	7.5	1923	Rockport, Mass.
19	155331		Ga. s.	Irene and Pearl	26	12	55.0	16.0	4.0	1898	Patchogue, N. Y.
20	100686		Ga. s.	Irene and Ruth	8	8	41.1	14.7	3.4	1899	Fairmount, Md.
21	205413		Ga. s.	Irene Barnes	16	11	46.3	12.3	2.6	1908	Astoria, Oreg.
22	210161		Ga. s.	Irene Deck	8	6	41.5	10.4	3.5	1912	Erle, Pa.
23	100587		Ga. s.	Iris	9	9	31.7	12.6	4.1	1891	Riverhead, N. Y.
24	100630		Ga. s.	Iris	6	5	26.4	9.8	5.3	1897	Bristol, Me.
25	219211		Ga. s.	Iris	18	12	56.0	14.0	4.0	1919	Punta Gorda, Fla.
26	223940		Ol. s.	Iris	25	15	51.6	13.7	3.6	1924	Morehead City, N. C.
27	214804		Ga. s.	Iris F.	44	38	62.7	15.5	3.7	1917	Bonita Springs, Fla.
28	206681		Ga. s.	Irish Girl	5	5	28.5	9.0	3.6	1906	Garden Island, Mich.
29	215633		Ga. s.	Irma	25	11	53.0	13.7	5.6	1917	Eastport, Me.
30	220417		Ga. w.	Irma	22	18	56.2	11.6	3.7	1914	St. Louis, Mo.
31	222339		Ga. s.	Irma B.	26	18	58.2	16.5	4.0	1922	Wildwood, N. J.
32	100753		Ga. s.	Irma D.	34	18	63.4	18.4	3.5	1901	Biloxi, Miss.
33	218216		Ga. s.	Irma T.	10	7	33.8	9.1	3.6	1919	Harriburg, Tex.
34	213639		Ol. s.	Irma W.	11	8	41.0	11.2	3.5	1915	Cove, Tex.
35	208943		Ga. s.	Irma Janette	14	13	32.0	10.2	3.5	1909	Jackson Harbor, Wis.
36	220131		Ga. s.	Iroquois	7	6	39.0	9.5	3.8	1909	Bay Mills, Mich.
37	222581		Ol. s.	Irresistible	20	13	56.2	13.3	3.2	1922	Harvey, La.
38	212794		Ga. s.	Irven	11	8	36.4	11.6	5.2	1914	Portland, Me.
39	206820		Ga. s.	Irving	8	6	36.8	9.0	3.7		Unknown
40	204619		Ga. s.	Irving D. Olson	8	5	31.3	11.9	5.8	1907	Friendship, Me.
41	209790		Ga. s.	Isa L.	17	10	40.0	15.0	7.6	1912	Belfast, Me.
42	100537		Ga. s.	Isa M.	14	11	45.2	13.8	3.5	1889	Northport, N. Y.
43	201909		Ga. s.	Isa and Beulah	15	9	38.4	13.7	7.0	1905	Friendship, Me.
44	215806		Ol. s.	Isaac Fass	47	26	58.3	18.5	5.8	1917	West Norfolk, Va.
45	12371		Ga. s.	Isaac Sherwood	73	61	76.0	26.0	6.0	1868	Haerstraw, N. Y.
46	3302		Ga. s.	Isaac H. Evans	33	21	57.9	19.5	5.7	1886	Mauricetown, N. J.
47	100586		Ga. s.	Isaac H. Keeler	13	10	56.5	14.6	2.5	1885	Somerset Co., Md.
48	100430		Ga. s.	Isabel	6	5	31.2	13.2	3.5	1884	Babylon, N. Y.
49	207684		Ga. s.	Isabel	12	8	42.0	11.4	6.5	1910	Sedgwick, Me.
50	209434		Ga. s.	Isabel	7	5	45.0	12.7	3.0	1903	Oriole, Md.
51	218930		Ga. s.	Isabel	6	5	33.9	10.5	2.5	1911	Cut Off, La.
52	224183		Ol. s.	Isabel	27	8	40.0	13.8	6.7	1924	Newcastle, Me.
53	224724		Ga. s.	Isabel	12	8	31.9	10.3	3.5	1925	St. James, Mich.
54	222854		Ol. s.	Isabel Q.	37	22	58.0	16.9	8.6	1923	Essex, Mass.
55	212972		Ga. s.	Isabel Lee	16	11	44.3	12.3	4.0	1915	Dames Point, Fla.
56	215600		Ol. s.	Isabell H.	13	12	38.0	10.0	4.0	1917	Charlevoix, Mich.
57	202018		Ga. s.	Isabella	15	10	47.2	17.0	2.5	1905	Bridgeport, Conn.
58	207106		Ga. s.	Isabella	16	14	40.0	10.6	4.2	1909	Shell Lake, Wis.
59	204612		Ga. s.	Isabelle	26	13	55.4	16.9	4.5	1907	Thunderbolt, Ga.
60	100525		Ga. s.	Isabelle D.	10	7	37.0	13.9	3.6	1892	New Orleans, La.
61	212663		Ga. s.	Isabelle R.	20	13	48.0	12.4	4.5	1914	Klawack, Alaska.
62	225000		Ol. s.	Isabelle Parker	110	48	96.2	23.8	10.2	1925	Essex, Mass.
63	217688		Ga. s.	Isabelle Place	10	6	41.8	10.3	4.2	1919	Collington, N. C.
64	221420		Ga. s.	Isaetta	25	13	51.7	15.5	5.2	1921	Foxwells, Va.
65	225515		Ol. s.	Isco	54	33	61.0	19.4	7.5	1926	Nantucket, Mass.
66	100569		Ga. s.	Isem	16	14	33.6	14.1	4.5	1893	Marion, Mass.
67	206696		Ga. s.	Ishmael	45	20	68.8	22.7	5.5	1909	Inverness, Md.
68	215391		Ga. s.	Isis	28	24	52.6	14.2	5.7	1917	Seattle, Wash.
69	210082		Ol. s.	Iskum	15	10	48.0	12.8	4.9	1912	Winslow, Wash.
70	220172		Ol. s.	Iskum	70	42	68.6	17.4	9.2	1912	Vancouver, British Columbia.
71	220349		Ga. s.	Island Beach	58	50	61.5	21.0	4.2	1920	Nyack, N. Y.
72	100490		Ga. s.	Island Belle	135	92	93.0	18.4	7.5	1891	Buffalo, N. Y.
73	215843		Ga. s.	Island Belle	20	13	46.8	13.3	3.3	1917	Ewell, Md.
74	220511		Ga. p.	Island Belle	14	12	41.0	16.1	2.6	1920	Shelton, Wash.
75	214127		Ga. s.	Island Count	15	10	45.5	13.0	5.1	1916	Stockton, Calif.
76	214128		Ga. s.	Island Countess	15	10	45.5	13.0	5.1	1916	do
77	215439		Ol. s.	Island Duke	15	10	45.6	13.0	5.0	1917	do

<sup>1</sup> Formerly st. s. Oysterman.

<sup>2</sup> Formerly ga. s. Boyd N. Sheppard.

Line No.	Serv-ice	Crew	Horse-power	Name of owner	Home port	Address of owner
1	Fsh.	4	24	Walter Barzdltis.....	Milwaukee, Wis.....	Sheboygan, Wis.
2	Tow.	2	50	J. M. Donovan.....	Seattle, Wash.....	223 John Street.
3	Pas.	1	20	Geo. M. A. Fries.....	St. Louis, Mo.....	Grafton, Ill.
4	Fer.	1	36	Brockton Ferry Boat Co.....	Great Falls, Mont.....	Brockton, Mont.
5	Fsh.	2	25	L. E. Robertson.....	Reedville, Va.....	Palmer, Va.
6	Fsh.	2	18	Alfred Froyen.....	Seattle, Wash.....	Port Madison, Wash.
7	Oys.	2	10	Alfred Breaux.....	New Orleans, La.....	Houma, La.
8	Fsh.	4	45	Stanley B. Butler.....	Vineyard Haven, Mass.....	Nantucket, Mass.
9	Fsh.	2	36	Glynn Canning Co. (Ga.).....	Brunswick, Ga.....	
10	Pas.	1	110	Knappton Towboat Co. (Wash.).....	Astoria, Oreg.....	Knappton, Wash.
11	Msc.	2	30	Joseph J. Allan.....	New York, N. Y.....	2705 West Thirty-fifth Street.
12	Fsh.	1	6	John Manoll.....	Wrangell, Alaska.....	
13	Fsh.	1	16	George Fawcett.....	Ketchikan, Alaska.....	Metlakatla, Alaska.
14	Fsh.	8	67	Antonio Legaz.....	Seattle, Wash.....	909 West Sixty-second Street.
15	Frt.	2	24	Joseph F. Arsenault.....	New London, Conn.....	Groton, Conn.
16	Pas.	1	18	John Doran.....	Boston, Mass.....	175 Tudor Street.
17	Fsh.	2	18	Matt Lindquist.....	Grand Haven, Mich.....	Ludington, Mich.
18	Fsh.	6	60	Arthur L. Parker.....	Boston, Mass.....	14 New Fish Pier.
19	Frt.	2	60	Isaac Fass (Va.).....	Norfolk, Va.....	Portsmouth, Va.
20	Msc.	2	24	Leonard Abramsen.....	Perth Amboy, N. J.....	New Brunswick, N. J.
21	Fsh.	2	35	F. C. Barnes Co. (Oreg.).....	Portland, Oreg.....	Lewis Building.
22	Pas.	1	24	C. H. Boehm.....	Erie, Pa.....	Dunkirk, N. Y.
23	Fsh.	1	15	Glenwood D. Sells.....	New York, N. Y.....	Greenport, N. Y.
24	Frt.	1	5	Bertie L. Bennett.....	Boothbay, Me.....	Boothbay Harbor, Me.
25	Frt.	2	50	Clay Chadwick.....	Tampa, Fla.....	Punta Gorda, Fla.
26	Tow.	3	60	Hollywood Boat & Transpr. Co. (Fla.).....	Miami, Fla.....	Hollywood, Fla.
27	Frt.	2	28	George Randolph.....	do.....	Bonita Spring, Fla.
28	Fsh.	2	20	Ross J. Bell.....	Grand Haven, Mich.....	Cheboygan, Mich.
29	Frt.	2	45	North Lubec Manufacturing & Canning Co. (Me.).....	Eastport, Me.....	Lubec, Me.
30	Pas.	1	18	R. Rackow.....	Memphis, Tenn.....	General Delivery.
31	Pas.	5	50	Lavallette Buck.....	Philadelphia, Pa.....	Cape May, N. J.
32	Fsh.	4	18	Alabama Canning Co. (Ala.).....	Mobile, Ala.....	Bayou la Batre, Ala.
33	Tow.	1	30	W. C. Thomason.....	Galveston, Tex.....	Dickinson, Tex.
34	Ten.	2	60	Standard Dredging Co. (N. J.).....	New York, N. Y.....	Woolworth Building.
35	Fsh.	4	18	J. G. Mutz.....	Milwaukee, Wis.....	Big Suamico, Wis.
36	Frt.	1	22	Clark R. Ladd.....	Marquette, Mich.....	Bay Mills, Mich.
37	Frt.	3	45	M. J. Bilich.....	New Orleans, La.....	905 Royal Street.
38	Fsh.	3	35	Knut Paulson.....	Portland, Me.....	
39	Pas.	2	22	Herman Thumhart.....	New York, N. Y.....	218 Eighth Avenue.
40	Frt.	2	10	Sanford C. Babbidge.....	Rockland, Mo.....	Vinalhaven, Me.
41	Fsh.	2	10	O. A. Gilbert.....	Boston, Mass.....	69 State Street.
42	Fsh.	2	39	Williams, Kemp & Oekers.....	Provincetown, Mass.....	Wellfleet, Mass.
43	Frt.	1	12	Abner J. Harris.....	Portland, Me.....	188 Commercial Street.
44	Frt.	3	100	Isaac Fass (Va.).....	Norfolk, Va.....	Portsmouth, Va.
45	Frt.	2	48	Emmett B. Hawkins.....	New York, N. Y.....	Huntington, N. Y.
46	Oys.	8	25	Frank V. Bateman.....	Philadelphia, Pa.....	Mauricetown, N. J.
47	Oys.	4	7	Major C. Todd.....	Crisfield, Md.....	Hollands Island, Md.
48	Fsh.	1	24	Anthony Erickson.....	New York, N. Y.....	Bay Shore, N. Y.
49	Fsh.	1	40	George S. Monks.....	Boston, Mass.....	Quincy, Mass.
50	Frt.	2	24	Kennedy Crockett.....	Crisfield, Md.....	Box 152.
51	Oys.	3	10	Natilus Alario.....	New Orleans, La.....	Cut Off, La.
52	Fsh.	2	50	Arthur A. Bain.....	Rockland, Mo.....	Owls Head, Me.
53	Fsh.	2	21	Frank Floyd.....	Grand Haven, Mich.....	St. James, Mich.
54	Fsh.	6	52	Alcee T. Willey.....	New Bedford, Mass.....	190 Kempton Street.
55	Tow.	1	36	S. R. Inch.....	Miami, Fla.....	Miami Beach, Fla.
56	Fsh.	3	50	J. S. Gagnon.....	Milwaukee, Wis.....	Racine, Wis.
57	Oys.	2	50	Richard W. Law.....	New Haven, Conn.....	66 Howard Avenue.
58	Fsh.	4	60	Frank Johnson.....	Grand Haven, Mich.....	Ludington, Mich.
59	Pas.	3	25	H. G. Connor.....	Savannah, Ga.....	608 Abercorn Street.
60	Fsh.	2	10	Joseph Messina.....	Apalachicola, Fla.....	
61	Fsh.	3	30	Peter Roberts.....	Wrangell, Alaska.....	Klawack, Alaska.
62	Fsh.	27	100	Arthur L. Parker.....	Boston, Mass.....	14 Fish Pier.
63	Frt.	1	40	Norfolk Marine Ry. Co. (Va.).....	Norfolk, Va.....	
64	Fsh.	3	30	T. M. Fitchett & Son.....	Reedville, Va.....	Palmer, Va.
65	Frt.	2	75	Island Service Co. (Mass.).....	Vineyard Haven, Mass.....	Nantucket, Mass.
66	Pas.	1	8	Josephine Fregeau.....	Providence, R. I.....	Woonsocket, R. I.
67	Oys.	2	75	John A. Tarburton.....	Wilmington, Del.....	Dover, Del.
68	Msc.	7	40	Lew G. Kay.....	Seattle, Wash.....	316 First Avenue S.
69	Tow.	1	50	Roy Lillico.....	do.....	Pier 3.
70	Frt.	6	75	Phoenix Northern Trading Co. (Wash.).....	Tacoma, Wash.....	410 Fidelity Building.
71	Pas.	4	50	Town of Greenwich.....	Bridgeport, Conn.....	Greenwich, Conn.
72	Frt.	3	45	American Whaley Engine Co. (Mass.).....	Boston, Mass.....	
73	Pas.	2	24	John E. Whitlock.....	Crisfield, Md.....	Ewell, Md.
74	Fer.	1	10	Mason County, Washington.....	Tacoma, Wash.....	Shelton, Wash.
75	Frt.	1	100	Benjamin Walters.....	San Francisco, Calif.....	Stockton, Calif.
76	Frt.	1	100	do.....	do.....	Do.
77	Tow.	1	100	Bristol Bay Packing Co. (Calif.).....	do.....	141 Chay Street.

<sup>3</sup> Formerly schooner Lizzie Lee.

<sup>4</sup> Formerly British ga. y. Iskum.

Line No.	Official No.	Signal letters	Rig	Name of vessel	Tonnage		Register dimensions			When built	Where built
					Gross	Net	Length	Breadth	Depth		
					<i>Feet</i>			<i>Feet</i>			
1	214652		Ga. s.	Island Emperor	21	12	52.2	14.2	5.8	1916	Stockton, Calif.
2	215440		Ol. s.	Island Empress	22	15	52.2	14.2	5.8	1917	do
3	100785		Ol. s.	Island Home	45	43	58.9	20.6	4.8	1903	Plantation Key, Fla.
4	211681		Ga. s.	Island Prince	15	10	46.0	13.5	5.6	1913	Stockton, Calif.
5	209695		Ga. s.	Island Queen	13	9	46.9	12.0	5.2	1912	do
6	211574		Ga. s.	Island Queen	31	13	56.0	15.5	4.1	1913	Knife River, Minn.
7	215309		Ga. s.	Island Queen	6	5	35.5	11.2	2.1	1917	Vicksburg, Miss.
8	218527		Ga.w.	Island Queen	21	11	59.0	12.0	2.0	1919	Parkersburg, W. Va.
9	222475		Ga. s.	Island Queen	7	6	29.8	7.0	2.5	1913	Evansville, Ind.
10	208950		Ga. s.	Islander	13	9	47.1	12.1	4.8	1911	Stockton, Calif.
11	210987		Ga. s.	Islander	15	15	36.6	9.3	4.0	1912	Sturgeon Bay, Wis.
12	212105		Ga. s.	Islander	14	9	47.7	11.7	4.8	1912	Castle Danger, Minn.
13	215669		Ga. s.	Islander	5	5	43.0	10.0	1.8	1917	Wheeling, W. Va.
14	220326		Ga. s.	Islander	13	11	37.1	9.3	4.1	1920	Seattle, Wash.
15	221640		Ga. s.	Islander	173	140	88.6	21.1	7.2	1921	Friday Harbor, Wash.
16	222804		Ga. s.	Islander	40	27	57.9	16.5	5.9	1923	Sandusky, Ohio.
17	224000		Ga. s.	Islander	14	11	49.6	13.0	3.4	1918	Brooklyn, N. Y.
18	224707		Ga. s.	Islander II	13	9	49.6	10.5	4.5	1925	Clayton, N. Y.
19	209257		Ga. s.	Isle of Surry	38	16	60.1	17.5	5.3	1911	Crittenden, Va.
20	225572		Ol. s.	Isle of Wight	62	42	59.8	21.2	7.7	1926	do
21	224616		Ol. s.	Isles of York	20	11	49.2	14.4	4.5	1925	Dare, Va.
22	225229	MFVK	Ol. s.	Isonzo	1,169	805	208.7	31.5	15.7	1918	Ligue, Italy
23	100684		Ga. s.	Israella	13	11	39.4	12.0	4.4	1899	Paulsboro, N. J.
24	213458		Ga. s.	It	15	10	45.0	10.6	4.5	1915	Blaine, Wash.
25	216225		Ga. s.	It	8	5	33.7	9.1	4.0	1909	Bellingham, Wash.
26	223944		Ol. s.	Ithona	29	20	49.5	13.6	6.1	1924	Seattle, Wash.
27	205820		Ga. s.	Iva	10	7	31.3	10.6	4.8	1908	Tottenville, N. Y.
28	212706		Ga. s.	Iva Rose	11	10	27.3	10.5	3.0	1914	Glen Haven, Mich.
29	100370		Ga. s.	Iva S. Barnes	15	14	38.0	15.6	5.0	1884	Whiting, Me.
30	100403		Ga. s.	Ivanhoe	14	10	50.0	10.7	3.9	1891	Baltimore, Md.
31	223355		Ga. s.	Ivanhoe	25	10	54.9	15.2	5.2	1923	Thomaston, Me.
32	223804		Ga. s.	Ivanhoe	40	27	52.7	15.3	7.6	1924	Seattle, Wash.
33	100449		Ga. s.	Ivy	9	9	42.0	15.0	3.5	1889	Solomons Island, Md.
34	218355		Ga. s.	Ivy	13	10	39.5	11.3	4.4	1918	Choupique, La.
35	225682		Ga. s.	Izaak Walton	15	10	44.5	13.1	4.9	1926	Cape May, N. J.
36	222880		Ga. s.	J. B.	14	9	45.6	11.5	4.9	1918	Los Angeles, Calif.
37	77075		Ga. s.	J. Chrutti	14	7	35.0	15.0	3.6	1892	Bloxh, Miss.
38	224012		Ga. s.	J. Douglas	18	9	47.5	13.2	5.7	1924	East Boothbay, Me.
39	222305		Ga. s.	J. J.	15	10	49.0	10.6	2.8	1922	Anchorage, Alaska
40	204853		Ga. s.	J. Van Wyen	14	12	44.4	15.3	3.4	1908	Patchogue, N. Y.
41	224340		Ol. s.	J. W.	12	8	36.4	11.2	5.1	1924	Miami, Fla.
42	77511		Ga. s.	J. Warron	10	7	35.0	10.0	3.4	1901	Coquille, Oreg.
43	223386		Ga. w.	J. A. Cresap	43	21	65.0	14.0	2.6	1923	Clarington, Ohio
44	77415		Ga. s.	J. A. Cummins	98	63	96.0	17.7	6.9	1886	San Francisco, Calif.
45	77181		Ga. s.	J. A. Gault	6	5	25.8	12.4	3.7	1895	Atlantic City, N. J.
46	213241		Ga. s.	J. A. Y.	9	6	34.0	10.0	4.0	1915	Juneau, Alaska
47	213448		Ga. s.	J. B. Flaherty	11	10	30.5	9.5	3.8	1906	Rucine, Wis.
48	218497		Ol. s.	J. B. Wright	106	74	96.9	21.5	6.0	1919	Paulsboro, N. J.
49	210204		Ga. s.	J. C. Byers	9	6	42.8	11.7	3.2	1911	Fairport, Mich.
50	77329		Ga. s.	J. C. Causey	6	6	44.1	10.9	2.8	1890	Deals Island, Md.
51	77339		Ga. s.	J. C. Elliott	28	16	51.7	12.4	6.7	1898	Terminal Island, Calif.
52	224080		Ga. s.	J. C. H.	9	5	34.7	10.5	2.6	1924	Chauvin, La.
53	224384		Ga.w.	J. C. McClain	57	53	71.0	18.0	3.8	1924	Point Marion, Pa.
54	221733		Ga. s.	J. D. Marsh	15	10	51.5	11.1	4.1	1921	Tylertown, Md.
55	77157		Ga. s.	J. D. Patterson	16	11	50.0	11.2	4.9	1894	Bordentown, N. J.
56	220047		Ol. s.	J. D. Phillips	9	6	46.3	8.2	3.8		
57	211885		Ga. s.	J. E. Bennett	33	17	61.6	18.0	3.3	1913	New Bern, N. C.
58	223339		Ga. s.	J. E. Sterling	33	24	56.8	15.7	5.3	1923	Amburg, Va.
59	76548		Ga. s.	J. F. Penney	17	6	45.2	16.5	5.0	1884	Moriches, N. Y.
60	219932	LWJN	Ol. s.	J. F. Penrose	3,379	2,807	293.5	49.3	31.2	1920	Orange, Tex.
61	77222		Ga. s.	J. F. White	10	5	43.0	13.0	3.8	1896	Grafton, Va.
62	210471		Ga.w.	J. G. Oles	6	6	51.8	8.4	1.6	1912	Grantsville, W. Va.
63	203600		Ga. s.	J. H. Alvah	13	6	42.4	15.2	3.5	1906	Port Haywood, Va.
64	77516		Ga. s.	J. H. B.	14	13	45.0	16.0	4.0	1902	Brookhaven, N. Y.
65	76112		Ga. s.	J. H. Marshall	0	5	38.9	10.9	3.6	1879	York Co., Va.
66	77495		Ga. s.	J. H. Meek	7	7	43.5	14.2	3.9	1901	Oriole, Md.
67	223537	MFJL	Bl. s.	J. H. SENIOR	1,155	728	207.5	38.1	16.0	1924	Newport News, Va.
68	208501		Ga. s.	J. H. Sisson	35	24	61.2	16.0	5.9	1911	Astoria, N. Y.
69	214081		Ga. s.	J. H. Steele	106	59	84.7	22.5	6.7	1916	Solomons, Md.
70	12787		Ga. s.	J. H. Stevens	94	88	100.0	21.3	6.6	1866	Detroit, Mich.
71	76817		Ga. s.	J. H. Still	32	29	58.2	17.8	5.0	1889	Bayport, N. Y.
72	223469		Ol. s.	J. H. Walker	16	9	42.2	11.9	4.3	1923	Astoria, Oreg.
73	76630		Ga. s.	J. I. Housman	7	6	29.8	13.3	3.4	1885	Patchogue, N. Y.
74	224735		Ol. s.	J. J. Carroll	77	68	59.3	15.6	5.5	1925	Sandusky, Ohio.
75	215536		Ga.w.	J. J. Finley	17	14	48.4	10.0	2.0	1917	Cottonwood Point, Mo.
76	223690		Ga. s.	J. J. McGrath	78	53	104.8	14.8	8.0	1917	Alexandria, Va.

<sup>1</sup> Formerly ga. s. L. Goldfish.

<sup>2</sup> Formerly U. S. N. ga. s. 5070.

<sup>3</sup> Formerly Italian Ga. s. Isonzo, 4.

<sup>4</sup> Formerly Hawaiian st. s. J. A. Cummins.

Line No.	Service	Crew	Horse-power	Name of owner	Home port	Address of owner
1	Tow.	1	150	Benjamin Walters	San Francisco, Calif.	Stockton, Calif.
2	Frt.	1	150	do.	do.	Do.
3	Tow.	2	50	A. Des Rocher	Miami, Fla.	51 South West Miami Road.
4	Frt.	1	100	Benjamin Walters	San Francisco, Calif.	Stockton, Calif.
5	Pas.	1	30	do.	do.	Do.
6	Frt.	3	40	Sam Johnson & Sons Fisheries (Minn.)	Duluth, Minn.	424 Manhattan Building.
7	Pas.	2	24	C. W. Hunter	Memphis, Tenn.	67 Monroe Avenue.
8	Tow.	1	40	Ohio Valley Sand Co. (W. Va.)	Pittsburgh, Pa.	New Martinsville, W. Va.
9	Tow.	1	16	Cypress Beach Ferry Co. (Ky.)	Louisville, Ky.	Henderson, Ky.
10	Pas.	1	50	Benjamin Walters	San Francisco, Calif.	Stockton, Calif.
11	Frt.	2	30	Chambers Island, (Wis.)	Milwaukee, Wis.	Sheboygan, Wis.
12	Fsh.	2	21	Joe La Crosse	Duluth, Minn.	Bayfield, Wis.
13	Frt.	1	30	J. O. Schenerlein	Pittsburgh, Pa.	Wheeling, W. Va.
14	Fsh.	2	32	Grover Cleary	Juneau, Alaska	Petersburg, Alaska.
15	Pas.	7	250	San Juan Transportation Co. (Wash.)	Seattle, Wash.	Friday Harbor, Wash.
16	Frt.	2	125	United Fisheries Co. (Ohio)	Sandusky, Ohio.	
17	Pas.	2	37	Fred W. Esterhill	Boston, Mass.	Dorchester, Mass.
18	Pas.	1	30	Fred G. Cerow	Cape Vincent, N. Y.	Clayton, N. Y.
19	Frt.	2	60	T. C. Mann	Elizabeth City, N. C.	
20	Frt.	2	60	J. Q. Adams	Newport News, Va.	Eclipse, Va.
21	Frt.	1	45	C. H. Hunt	do.	Jeffs, Va.
22	Frt.	17	1,000	Joseph F. O'Boyle	New York, N. Y.	15 Moore Street.
23	Tow.	3	100	Nelson Z. Graves	Philadelphia, Pa.	22-24 South Third Street.
24	Tow.	1	35	C. A. Benjamin	Seattle, Wash.	1918 Fourth Avenue.
25	Fsh.	1	15	Henry Adams	do.	Bellingham, Wash.
26	Fsh.	6	12	Ole Moland	do.	6512 Thirty-second Avenue.
27	Msc.	1	40	John J. Jones	New York, N. Y.	550 Lafayette Avenue (B.).
28	Fsh.	1	20	Herman Leo	Grand Haven, Mich.	Suttons Bay, Mich.
29	Frt.	2	7	Frank Bradley	Eastport, Me.	Lubec, Me.
30	Frt.	2	15	Edward D. Booz	Baltimore, Md.	Foot Montgomery Street.
31	Fsh.	4	45	Peter Schaper	New York, N. Y.	West Sayville, N. Y.
32	Fsh.	5	60	Hilmar S. Johnson	Ketchikan, Alaska	
33	Frt.	1	50	Louis A. Hogue	Norfolk, Va.	Eclipse, Va.
34	Msc.	2	56	John R. Steed	New Orleans, La.	Lake Charles, La.
35	Pas.	2	90	Max Woehleke	Philadelphia, Pa.	Cape May, N. J.
36	Pas.	2	40	H. Sylvester	Los Angeles, Calif.	923 Cole Avenue
37	Fsh.	4	20	Peter Baricev	Gulfport, Miss.	Biloxi, Miss.
38	Pas.	2	40	Mark Thompson	Bath, Me.	Bristol, Me.
39	Pas.	1	56	J. A. Johnson	Seward, Alaska	Anchorage, Alaska.
40	Oys.	1	30	Long Island Oyster Farms (N. Y.)	New York, N. Y.	Northport, N. Y.
41	Tow.	2	45	Hollywood Boat & Transportation Co. (Fla.)	Miami, Fla.	Hollywood, Fla.
42	Frt.	1	16	Wm. Bingaman	Marshfield, Ore.	Bundon, Ore.
43	Tow.	2	40	J. A. Cresap	Pittsburgh, Pa.	Moundsville, W. Va.
44	Frt.	10	125	James Chronos	Honolulu, Hawaii	Pearl Harbor, Oahu.
45	Fsh.	1	22	John Richardson	Philadelphia, Pa.	Stone Harbor, N. J.
46	Pas.	1	26	York Fur Farms Co. (Alaska)	Juneau, Alaska	Sundum Island, Alaska.
47	Fsh.	1	12	Joseph Marlier	Marquette, Mich.	Swedestone, Mich.
48	Frt.	4	100	Calvin N. Wright	Philadelphia, Pa.	Swedesboro, N. J.
49	Fsh.	1	40	J. N. Dewey & Co.	Toledo, Ohio.	528 Bush Street.
50	Frt.	2	4	Jessie J. Parks	Crisfield, Md.	Hollands Island, Md.
51	Frt.	2	50	Walter T. Barney	San Diego, Calif.	
52	Fsh.	2	18	Constant Henry	New Orleans, La.	Houma, La.
53	Tow.	2	100	McLain Sand Co. (Pa.)	Pittsburgh, Pa.	Point Marion, Pa.
54	Frt.	2	24	E. P. Marsh	Crisfield, Md.	Tylerton, Md.
55	Msc.	2	20	Charles E. Ehrman	Baltimore, Md.	
56	Msc.	2	45	H. O. Creque	St. Thomas, Virgin Islands.	
57	Frt.	2	24	N. W. Harlison	New Bern, N. C.	Arapahoe, N. C.
58	Frt.	2	25	E. F. Wise	Manteo, N. C.	Stumpy Point, N. C.
59	Oys.	4	20	Daniel C. Garrison	Philadelphia, Pa.	Heislerville, N. J.
60	Tnk.	28	660	National Oil Transport Co. (Me.)	Port Arthur, Tex.	Orange, Tex.
61	Fsh.	1	14	J. T. Bradshaw	Newport News, Va.	Dare, Va.
62	Tow.	1	8	Philadelphia Oil Co. (W. Va.)	Pittsburgh, Pa.	
63	Oys.	1	25	T. J. Blake	Newport News, Va.	Bena, Va.
64	Msc.	1	21	Karl V. Anderson	New York, N. Y.	City Island, N. Y.
65	Msc.	1	25	Milton Murray	Newport News, Va.	Williams Wharf, Va.
66	Oys.	1	15	C. T. Slaughter	Reedville, Va.	Moratico, Va.
67	Tnk.	10	450	Standard Oil Co. (N. J.)	Baltimore, Md.	St. Paul and Franklin Streets.
68	Fsh.	5	75	North Pacific Trading & Packing Co. (Calif.)	Wrangell, Alaska	Klawack, Alaska.
69	Frt.	9	100	John Welch	Baltimore, Md.	Georgetown, Md.
70	Frt.	5	60	Orin W. Angwall	Milwaukee, Wis.	Marinette, Wis.
71	Msc.	1	25	William Rudolph	New York, N. Y.	West Sayville, N. Y.
72	Tow.	2	40	Crown Willamette Paper Co. (Me.)	Portland, Ore.	West Linn, Ore.
73	Fsh.	1	24	John Style	New York, N. Y.	West Sayville, N. Y.
74	Frt.	2	100	United Fisheries Co. (Ohio)	Sandusky, Ohio.	
75	Tow.	1	22	I. L. Shepard	Memphis, Tenn.	Dyersburg, Tenn.
76	Fsh.	15	220	Trueman Fertilizer Co. (Fla.)	Jacksonville, Fla.	417 Dyal-Upchurch Building.

<sup>a</sup> Formerly U. S. Navy subbase 197.  
<sup>b</sup> U. S. C. G. ga. s. Melalatos.

Motor Vessels

Line No.	Official No.	Signal letters	Rig	Name of vessel	Tonnage		Register dimensions			When built	Where built	
					Gross	Net	Length	Breadth	Depth			
								<i>Feet</i>	<i>Feet</i>	<i>Feet</i>		
1	77498		Ga. s.	J. J. Saunders	30	19	66.0	18.9	5.3	1901	Solomons, Md.	
2	77087		Ga. s.	J. J. Snellenberg	8	7	30.1	14.0	3.9	1893	Atlantic City, N. J.	
3	76016		Ga. s.	J. J. Stolen	32	22	53.0	21.0	4.3	1878	San Francisco, Calif.	
4	215513		Ga. s.	J. L. C.	20	19	33.0	10.0	2.4	1917	Marked Tree, Ark.	
5	223097		Ga. s.	J. L. D.	13	10	41.1	12.2	3.1	1923	Cut Off, La.	
6	222372		Ga. s.	J. L. Scott	11	7	37.0	11.0	3.0	1922	Miami, Fla.	
7	213267		Ol. s.	J. M. Marshall	103	60	100.8	22.8	10.6	1915	Essex, Mass.	
8	206367		Ga. s.	J. N. Coombs	10	7	41.4	9.7	4.9	1905	Apalachicola, Fla.	
9	225053		Ol. s.	J. N. LUMMUS	207	141	95.0	35.0	8.9	1925	City Island, N. Y.	
10	206350		Ga. s.	J. P. Denham	32	21	55.7	15.3	7.4	1909	Baltimore, Md.	
11	76744		Ga. s.	J. P. Moore	14	8	48.3	13.5	4.0	1888	Poquoson, Va.	
12	211575		Ga. w.	J. P. Muggah	25	16	63.2	16.0	2.8	1913	Franklin, La.	
13	210951		Ga. s.	J. P. Todd II	17	12	40.0	13.4	5.4	1913	Seattle, Wash.	
14	219466		Ga. w.	J. Q. A.	48	48	75.0	25.0	3.6	1919	Chamberlain, S. Dak.	
15	213584		Ga. s.	J. Q. Adams	13	6	45.0	14.3	3.4	1915	Eclipse, Va.	
16	212558		Ga. s.	J. R. Dixon	11	9	41.5	9.6	3.3	1914	Atlantic, N. C.	
17	220714		Ga. s.	J. S. Corkhill	12	11	42.1	11.0	3.1			
18	222345		Ga. w.	J. S. Dunbar	11	9	54.9	10.0	2.4	1922	Helms, Ky.	
19	223139		Ga. w.	J. S. McKeo	32	20	61.8	16.0	3.0	1923	Metropolis, Ill.	
20	200530		Ga. s.	J. S. Murrow	28	21	61.2	20.5	4.7	1904	Apalachicola, Fla.	
21	219266		Ga. s.	J. S. Taylor	19	12	52.2	13.1	4.0	1919	Moores Creek, Va.	
22	211797		Ga. s.	J. T. Moore	20	9	45.5	15.8	5.0	1913	Poquoson, Va.	
23	77059		Ga. s.	J. T. Parks	10	6	51.0	13.5	3.6	1892	Oriole, Md.	
24	221090		Ga. s.	J. V. Shipley	36	20	57.6	16.7	5.5	1921	Amburg, Va.	
25	211712		Ga. s.	J. W. Brooks	28	19	56.7	16.3	4.7	1913	Madison, Md.	
26	211642		Ga. w.	J. W. Cox	25	25	55.0	12.6	2.6	1913	Hermann, Mo.	
27	12505		Ga. s.	J. W. Fenimore	15	13	49.7	17.7	4.7	1853	Burlington, N. J.	
28	210475		Ga. s.	J. W. Fogle	9	8	40.4	13.0	3.1	1912	Chesconnesses, Va.	
29	206742		Ga. s.	J. W. Lathrop	14	13	49.0	14.0	3.5	1909	Southport, N. C.	
30	216610	LMFS	Fl. s.	J. W. VAN DYKE	4,928	3,045	364.9	51.0	20.5	1918	Gloucester City, N. J.	
31	224898		Ol. s.	J. W. Vane	10	7	49.1	12.0	3.4	1925	Cambridge, Md.	
32	214513		Ga. w.	J. W. Wheeler	19	17	43.8	12.0	2.4	1916	Madison, Ark.	
33	204073		Ga. s.	J. W. Wilson	16	11	53.3	17.5	4.2	1907	Sallsbury, Md.	
34	221237		Ga. s.	J. & P.	19	12	41.7	14.0	5.7	1921	Brooklyn, N. Y.	
35	223657		Ga. s.	J. & W.	7	6	28.8	8.5	3.3	1924	Harbor Springs, Mich.	
36	203219		Ga. w.	J. C. & B.	13	5	53.7	14.0	3.6	1906	Westwego, La.	
37	77036		Ga. s.	J. & C. Heinley	41	37	67.0	20.6	4.8	1892	Amityville, N. Y.	
38	76627		Ga. s.	J. & P. Bradford	23	14	54.0	15.6	4.4	1885	Solomons Island, Md.	
39	76546		Ga. s.	J. D. C. Hanna	10	6	53.0	13.9	3.6	1884	Somerset Co., Md.	
40	211546		Ga. s.	J. Ed. O'Brien	10	8	44.0	9.8	3.9	1913	Port St. Joe, Fla.	
41	201069		Ga. s.	J. Harry Lyons	15	14	51.6	15.0	3.8	1904	Atlantic City, N. J.	
42	77078		Ga. s.	J. Henry Edmonds	72	45	87.3	21.6	9.2	1893	Brooklyn, N. Y.	
43	76595		Ga. s.	J. Thomas Gibbons	11	5	50.0	13.0	3.2	1885	Somerset Co., Md.	
44	211299		Ga. s.	Jaco	14	11	39.2	12.4	5.4	1912	Carlstadt, N. J.	
45	223327		Ga. s.	Jack	15	10	39.7	14.0	3.0	1923	Aberdeen, Md.	
46	223543		Ga. s.	Jack	10	5	35.0	9.6	4.4			
47	223689		Ga. s.	Jack	7	6	31.5	10.3	3.5	1924	Beach Haven, N. J.	
48	211630		Ga. s.	Jackson	15	10	50.6	11.7	4.5	1913	Baltimore, Md.	
49	212881		Ol. s.	Jackson and Arthur	25	17	45.5	14.0	6.0	1914	Gloucester, Mass.	
50	219089	LTIR	Ol. s.	JACKSONVILLE	3,440	2,111	333.8	48.0	24.9	1919	Jacksonville, Fla.	
51	200638		Ga. s.	Jacob Oekers	29	27	56.0	18.6	5.4	1904	Patchogue, N. Y.	
52	220934		Ga. s.	Jacquelin	15	11	43.2	10.4	2.5	1920	Morgan City, La.	
53	221898		Ga. s.	James	21	13	58.7	16.2	4.0	1922	Crittenden, Va.	
54	222018		Ga. s.	James D.	44	30	59.6	18.8	7.1	1922	Brooklyn, N. Y.	
55	214175		Ga. s.	James F.	12	10	39.0	8.4	3.3	1916	Meredosia, Ill.	
56	221621		Ga. s.	James F.	8	5	38.7	9.0	4.3	1914	San Diego, Calif.	
57	222427		Ga. s.	James II	5	5	31.5	9.4	3.1	1910	Long Branch, N. J.	
58	213587		Ga. w.	James O.	10	8	55.0	10.0	2.2	1915	Rochester, Ky.	
59	200552		Ga. w.	James R.	14	14	63.0	12.0	2.5	1903	Higginsport, Ohio.	
60	223322		Ga. s.	James W.	74	37	77.3	20.0	5.5	1923	Portland, Oreg.	
61	77574		Ga. s.	James and Esther	76	47	81.7	21.0	9.8	1903	Essex, Mass.	
62	219290		Ga. w.	James Benry	22	11	53.1	14.4	2.5	1919	Harvey, La.	
63	225103		Ga. s.	James Anbry	11	8	41.2	10.3	2.9	1925	Solomons, Md.	
64	76592		Ga. s.	James Carroll	11	10	36.0	13.4	3.9	1885	Keyport, N. J.	
65	217314		Ga. s.	James Colton	9	6	51.0	10.0	3.5	1918	Point Casewell, N. C.	
66	76621		Ga. s.	James Humphrey	9	9	35.0	15.3	3.4	1886	Patchogue, N. Y.	
67	218381		Ga. s.	James Monroe	14	11	40.5	10.3	5.0	1910	Brooklyn, N. Y.	
68	13937		Ga. s.	James Morgan	30	20	49.0	17.2	5.0	1822	Poughkeepsie, N. Y.	
69	77016		Ga. s.	James Mulvey	18	7	42.0	16.4	4.5	1892	Greenwich, N. C.	
70	75063		Ga. s.	James Patterson	46	38	69.0	22.0	4.5	1868	Nyack, N. Y.	
71	222484		Ga. s.	James River	14	46	52.4	9.8	3.3			
72	223946		Ga. s.	Jas. Roper	23	11	52.2	14.2	4.8	1924	Norfolk, Va.	
73	223201		Ga. s.	James Thomas	10	6	45.3	12.1	3.4	1923	Messtek, Va.	
74	76226		Ga. s.	James A. Garfield	65	51	77.0	25.5	5.2	1881	Nyack, N. Y.	

<sup>1</sup> Formerly ol. s. James V. Crawford.  
<sup>2</sup> Formerly ga. s. W. D. Morgan.

<sup>3</sup> Formerly st. s. Allentown.  
<sup>4</sup> Formerly ga. s. Sparrow.



Line No.	Service	Crew	Horse-power	Name of owner	Home port	Address of owner
1	Oys.	5	24	Maurice R. Lee	Philadelphia, Pa.	Port Norris, N. J.
2	Pas.	1	10	Allen Tallman	do.	Somers Point, N. J.
3	Frt.	1	20	Henry N. Suhling	San Francisco, Calif.	3405 Twentieth Street.
4	Pas.	1	18	Dick Ray	Memphis, Tenn.	Marked Tree, Ark.
5	Frt.	3	30	Jos. Defelice	New Orleans, La.	Cut Off, La.
6	Frt.	2	30	Henry Weatherford	Miami, Fla.	Southwest River Drive.
7	Frt.	19	90	Mannuel F. Roderick	Gloucester, Mass.	16 Perkins Street.
8	Fsh.	2	25	Gulf Fish Co. (Fla.)	Apalachicola, Fla.	Carrabelle, Fla.
9	Pas.	5	160	Peninsula Terminal Co. (Fla.)	Miami, Fla.	Fishers' Properties Building.
10	Plt.	7	65	W. L. Anderson	Charleston, S. C.	Boyce Wharf.
11	Oys.	3	50	J. W. Smith	Newport News, Va.	Lady, Va.
12	Tow.	3	40	E. C. Taylor Co. (La.)	New Orleans, La.	Franklin, La.
13	Fsh.	4	40	Ben Klatten	Ketchikan, Alaska	
14	Fer.	1	36	Chamberlain Ferry & Cable Pontoon Bridge Co. (S. Dak.)	Pembina, N. Dak.	Chamberlain, S. Dak.
15	Frt.	1	37	J. Q. Adams, jr.	Norfolk, Va.	Eclipse, Va.
16	Frt.	1	18	Joseph Dixon	Beaufort, N. C.	Portsmouth, N. C.
17	Frt.	4	20	Mrs. Phillip S. Canum	Philadelphia, Pa.	Camden, N. J.
18	Pas.	3	22	H. E. Smith	Louisville, Ky.	Burnside, Ky.
19	Tow.	4	60	Albert S. McKee	Paducah, Ky.	1310 South Third Street.
20	Frt.	3	48	Nancy Ellen Calloway	Mobile, Ala.	Orange Beach, Ala.
21	Frt.	2	21	Wm. H. Smith	Reedville, Va.	Ottoman, Va.
22	Tow.	1	40	M. G. Brown Co. (N. C.)	Elizabeth City, N. C.	Edenton, N. C.
23	Oys.	1	18	Henderson Robinson	Newport News, Va.	Dandy, Va.
24	Frt.	1	35	P. Larney	do.	3721 Huntington Avenue.
25	Frt.	3	30	S. T. Harrison	Cambridge, Md.	Tilghman, Md.
26	Tow.	1	25	Alpha Portland Cement Co. (N. J.)	St. Louis, Mo.	1233 Arcade Building.
27	Oys.	6	24	Walter Brandriff	Philadelphia, Pa.	Bridgeton, N. J.
28	Frt.	1	12	Austin Case	Baltimore, Md.	Havre de Grace, Md.
29	Frt.	2	20	George E. Brooks	Wilmington, N. C.	
30	Tnk.	25	2,500	Atlantic Refining Co. (Pa.)	Philadelphia, Pa.	260 South Broad Street.
31	Msc.		20	John W. Vane	Cambridge, Md.	Maryland Avenue.
32	Tow.	1	25	Morgan & West Box Co. (Tenn.)	Memphis, Tenn.	Madison, Ark.
33	Frt.	2	25	W. A. Barnes	Crisfield, Md.	207 Cove Street.
34	Frt.	2	45	Jakobson & Peterson (N. Y.)	New York, N. Y.	Bath Beach, N. Y.
35	Fsh.	2	10	Albert E. Wells	Grand Haven, Mich.	Harbor Springs, Mich.
36	Frt.	3	68	O. J. Savole	New Orleans, La.	Harvey, La.
37	Frt.	1	25	John Heinley	New York, N. Y.	Amityville, N. Y.
38	Frt.	2	35	T. F. Anderton	Newport News, Va.	Gloucester Point, Va.
39	Frt.	2	10	Joseph R. Langley	Annapolis, Md.	Solomons, Md.
40	Tow.	2	22	Cypress Lumber Co. (Me.)	Apalachicola, Fla.	
41	Pas.	2	24	A. J. Parker	Philadelphia, Pa.	Atlantic City, N. J.
42	Plt.	11	40	Pilots Association	Wilmington, Del.	Lewes, Del.
43	Frt.	2	10	Alexander Turner, sr.	Newport News, Va.	Denbigh, Va.
44	Pas.	1	32	Joseph Carosini	New York, N. Y.	604 West Thirty-fourth Street.
45	Frt.	2	40	Henry M. Keen	Baltimore, Md.	Aberdeen, Md.
46	Fsh.	3	40	J. S. Koerner	New York, N. Y.	Islip, N. Y.
47	Fsh.	7	20	Lester L. Hayes	Philadelphia, Pa.	Ship Bottom, N. J.
48	Pas.	2	70	Mayor and City Council	Baltimore, Md.	City Hall.
49	Fsh.	8	50	Lawrence Schiulla	Boston, Mass.	269 North Street.
50	Frt.	40	2,000	New York Shipbuilding Corporation (N. Y.)	Philadelphia, Pa.	Camden, N. J.
51	Oys.	9	56	Emil Mansika	do.	North Wildwood, N. J.
52	Fsh.	2	32	Sidnoy Prestenbach	New Orleans, La.	
53	Frt.	2	24	J. R. Marsh	Cape Charles, Va.	Onancock, Va.
54	Frt.	1	65	Public Service Oil Corporation (N. J.)	Newark, N. J.	Passaic, N. J.
55	Frt.	1	40	James F. Mayes & Co.	Peoria, Ill.	Meredosia, Ill.
56	Msc.	1	40	Johan Edvinsen	New York, N. Y.	323 Fifty-seventh Street.
57	Tow.	2	15	M. P. Howlett (Del.)	Philadelphia, Pa.	Swanson and Christian Streets.
58	Tow.	1	12	C. M. Belt	St. Louis, Mo.	Cave in Rock, Ill.
59	Tow.	2	15	Baker Tow Boat Co. (Ala.)	Mobile, Ala.	Tuscaloosa, Ala.
60	Tow.	4	300	Shaver Transportation Co. (Oreg.)	Portland, Oreg.	180 Duvis Street.
61	Fsh.	10	36	Bay Fisheries Co. (Fla.)	Pensacola, Fla.	St. Andrews, Fla.
62	Frt.	2	20	Interstate Wholesale Grocers (La.)	New Orleans, La.	426 South Peters Street.
63	Pas.	2	14	Isaac H. Hill	Annapolis, Md.	Olivet, Md.
64	Msc.	2	15	Hans O. Tomson	New York, N. Y.	Great Kills, N. Y.
65	Tow.	3	60	Brown Ingram Lumber Co. (Tenn.)	Georgetown, S. C.	Poston, S. C.
66	Pas.	1	34	Henry Steers (N. Y.)	New York, N. Y.	17 Battery Place.
67	Pas.	1	24	Hugo Harms	Philadelphia, Pa.	Toms River, N. J.
68	Oys.	3	80	American Oyster Co. (Me.)	New Haven, Conn.	164 Howard Avenue.
69	Oys.	5	30	John McDaniels	Philadelphia, Pa.	Port Norris, N. J.
70	Frt.	2	50	William Slerks	New York, N. Y.	Rockaway Beach, N. Y.
71	Frt.	2	36	C. B. Hernandez	Charleston, S. C.	24 Spring Street.
72	Frt.	2	25	Noah O. Evans	Crisfield, Md.	Rhodes Point, Md.
73	Fsh.	2	14	J. C. Diggs	Newport News, Va.	Messick, Va.
74	Frt.	2	50	Benn Rigol	New York, N. Y.	Averne, Long Island, N. Y.

\* Formerly U. S. Navy ga. s. Nomad.

Line No.	Official No.	Signal letters	Rig	Name of vessel	Tonnage		Register dimensions			When built	Where built		
					Gross	Net	Length	Breadth	Depth				
											<i>Feet</i>	<i>Feet</i>	<i>Feet</i>
1	222563		Ga. s.	James A. Hamilton	14	9	41.0	11.0	4.2	1919	Brooklyn, N. Y.		
2	223440		Ga. w.	James A. Huff	12	12	68.0	12.0	1.6	1923	Loudon, Tenn.		
3	216810		Ol. s.	JAMES B. STEWART	47	32	60.0	16.0	7.0	1918	Buffalo, N. Y.		
4	77383		Ga. s.	James C. Tawes	14	8	53.5	14.0	3.0	1899	Monie, Md.		
5	205547		Ga. s.	James E. Brown	8	8	31.0	8.0	7.0	1908	Buffalo City, N. C.		
6	76662		Ga. s.	James E. Jonett	20	17	43.1	13.0	8.0	1886	Manatee, Fla.		
7	77169		Ga. s.	James E. Kirwan	22	14	64.0	17.7	4.3	1895	Kent Island, Md.		
8	76363		Ga. s.	James G. Blaine	20	12	62.8	17.0	4.2	1882	Somerset Co., Md.		
9	77528		Ga. s.	Jas. F. McKenna	95	50	78.0	27.6	6.3	1902	San Francisco, Calif.		
10	200150		Ga. s.	James H. Cullen	6	6	38.6	12.6	3.4	1903	Crisfield, Md.		
11	75579		Ga. s.	James H. Nixon	32	18	58.0	19.0	4.9	1873	Mantoloking, N. J.		
12	216030		Ga. s.	James J. Kehoe No. 3	10	7	39.6	13.5	3.8	1918	Brooklyn, N. Y.		
13	221594		Ga. s.	James J. Murray	53	36	61.3	20.9	7.5	1921	Pocomoke City, Md.		
14	223048		Ga. s.	James L. Doyo	10	9	54.0	12.0	2.7	1923	Clinton, Iowa		
15	215192		Ol. s.	James M. Burke	23	11	53.8	14.4	6.4	1917	Boothbay Harbor, Me.		
16	207999		Ga. s.	James O. Sheppard	33	16	61.1	20.5	5.2	1910	Greenwich, N. J.		
17	76613		Ga. s.	James P. Nieu Kirk	25	11	51.5	18.0	5.1	1896	Bridgeton, N. J.		
18	76502		Ga. s.	James P. Thurston	16	8	45.7	15.7	4.6	1884	Berkley, Va.		
19	76837		Ga. s.	James T. Dennis	14	9	64.0	15.3	4.0	1889	Oriole, Md.		
20	219788		Ga. s.	Jamie	31	20	52.5	16.0	5.5	1920	West Norfolk, Va.		
21	136902		Ga. s.	Jane	67	56	85.2	21.2	5.7	1901	Baltimore, Md.		
22	202369		Ga. s.	Jane	9	6	40.1	12.5	3.5	1905	Queenstown, Md.		
23	212169		Ga. s.	Jane	18	12	46.5	13.9	6.2	1914	Westlake, La.		
24	220704		Ga. s.	Jane	36	30	71.3	10.0	5.9	1919	Oshkosh, Wis.		
25	215277		Ga. w.	Jane E.	9	9	50.8	10.0	2.7	1914	Frankfort, Ky.		
26	225193		Ol. w.	Jane R.	22	15	44.4	9.9	3.0	1925	Memphis, Tenn.		
27	208959		Ga. s.	Jane S.	8	5	42.0	9.0	3.0	1909	Snult Ste. Marie, Mich.		
28	212757		Ga. s.	Jane S.	11	8	42.7	11.7	4.7	1914	Los Angeles, Calif.		
29	215205		Ga. s.	Jane Elizabeth	11	10	31.0	9.6	3.3	1916	Oconto, Wis.		
30	76624		Ga. s.	Jane A. Smith	16	8	42.0	16.0	4.0	1886	Goshon, N. J.		
31	210369		Ga. s.	Janet	10	7	47.0	10.7	3.4	1912	Atlantic, N. C.		
32	215937		Ga. s.	Janet	7	6	30.8	8.6	3.7	1917	Bremerton, Wash.		
33	221236		Ga. s.	Janet	24	16	49.1	14.6	6.7	1921	Pocomoke City, Md.		
34	224790		Ol. s.	Janet Elise	19	8	45.7	13.8	5.5	1925	Newcastle, Me.		
35	201670		Ga. s.	Janice D. Pettis	13	8	40.5	13.8	3.2	1905	Bridgeport, Conn.		
36	216322		Ga. s.	Janie K.	13	11	35.7	9.1	5.0	1918	Seattle, Wash.		
37	221744		Ga. s.	Janie M.	9	6	36.9	12.4	3.6	1921	Brunswick, Ga.		
38	220277		Ga. s.	Jannie	11	8	46.5	11.0	4.4				
39	203733		Ol. s.	Japonica	66	45	80.4	17.5	7.8	1906	Handsboro, Miss.		
40	212481		Ga. s.	Jason	7	6	25.6	9.3	3.7	1914	Seattle, Wash.		
41	221616		Ga. s.	Jazz	15	10	43.3	10.7	4.9	1921	Skagway, Alaska		
42	221440		Ga. s.	Jazz Boat No. 1	14	12	31.3	39.8	1.6	1921	Los Angeles, Calif.		
43	211936		Ga. w.	Jean	12	9	63.6	16.0	2.6	1912	Antiquity, Ohio		
44	217879		Ga. s.	Jean	14	9	38.1	10.4	5.4	1919	Seattle, Wash.		
45	224411		Ol. s.	Jean	43	29	65.4	17.3	7.4	1924	do.		
46	207169		Ol. s.	Jean H. Thompson	38	20	68.0	21.0	5.5	1910	Greenwich, N. J.		
47	77550		Ga. s.	Jean R. Zeigler	8	8	34.9	12.4	4.0	1901	Ocean City, N. J.		
48	217779		Ga. s.	Jeanne	36	30	58.8	14.1	5.3	1919	Seattle, Wash.		
49	219625		Ga. s.	Jeanette	9	6	34.4	10.6	3.6	1919	Portland, Oreg.		
50	225111		Ga. s.	Jeanette	9	6	38.6	9.0	4.0	1912	Brooklyn, N. Y.		
51	77525		Ga. s.	Jeanie	19	13	43.8	13.5	5.0	1902	Bridgeton, Conn.		
52	205483		Ga. s.	Jeanette	13	9	44.6	13.4	3.9	1903	Elkton, Md.		
53	201742		Ga. s.	Jeanette	17	10	44.0	11.3	3.4	1905	Miami, Fla.		
54	218198		Ga. s.	Jeanette	9	6	36.8	9.7	4.4	1919	Seattle, Wash.		
55	218648		Ga. s.	Jeanette	7	7	42.4	7.8	3.1	1916	Superior, Wis.		
56	209719		Ga. s.	Jeanette C.	8	8	30.6	8.6	4.0	1904	Manitowoc, Wis.		
57	219808		Ga. s.	Jeanette R.	101	52	81.5	20.7	7.8	1920	San Diego, Calif.		
58	222688		Ol. s.	Jeanette Scott	141	80	114.7	24.5	7.1	1922	Mobile, Ala.		
59	203454		Ga. s.	Jeanie	9	6	35.0	12.4	4.0	1906	Unalaklik, Alaska		
60	218599		Ga. s.	Jeff	7	6	34.6	9.0	2.7	1919	Jeanette, La.		
61	223143		Ol. s.	Jeff	59	40	61.7	20.5	6.5	1923	Houga, Md.		
62	217681		Ga. s.	Jefferson	26	11	53.9	15.7	5.6	1919	Sausalito, Calif.		
63	221497		Ga. w.	Jen	37	15	64.6	14.0	2.0	1921	Portsmouth, Ohio		
64	221407		Ga. s.	Jenesther	9	6	38.9	10.5	3.6				
65	75766		Ga. s.	Jennie	8	7	31.6	12.4	3.8	1875	Newport, R. I.		
66	76508		Ga. s.	Jennie	6	5	31.4	12.1	3.3	1884	Islip, N. Y.		
67	76390		Ga. s.	Jennie	6	5	26.0	12.0	3.8	1884	Newport, R. I.		
68	209493		Ga. s.	Jennie	10	9	33.0	13.7	3.3	1911	Inwood, N. Y.		
69	201905		Ga. s.	Jennie	8	6	34.3	9.8	3.3	1908	Astoria, Oreg.		
70	208751		Ga. s.	Jennie	20	16	41.7	12.6	4.7	1911	Seattle, Wash.		
71	222108		Ga. s.	Jennie	11	8	34.4	12.2	4.5	1922	Bass Harbor, Mo.		
72	77140		Ga. s.	Jennie C.	9	7	31.5	13.5	3.5	1891	Merrick, N. Y.		
73	209863		Ga. s.	Jennie D. III	23	16	46.0	14.0	6.0	1912	Detroit, Mich.		
74	211282		Ga. s.	Jennie G.	10	9	35.5	10.5	4.1	1913	Newport, R. I.		

<sup>1</sup> Formerly U. S. Navy ga. s. 7770.

<sup>2</sup> Formerly ga. s. Elizabeth.

<sup>3</sup> Formerly ga. s. Home.

<sup>4</sup> Formerly ga. s. Alma and Alvin.

Line No.	Service	Crew	Horse-power	Name of owner	Home port	Address of owner
1	Pas.	1	40	City of New York	New York, N. Y.	Municipal Building.
2	Tow.	2	60	H. C. Milnor	Chattanooga, Tenn.	Knoxville, Tenn.
3	Tow.	5	150	James Stewart & Co. (N. J.)	New York, N. Y.	30 Church Street.
4	Frt.	4	15	M. L. Marshall	Norfolk, Va.	Rushmere, Va.
5	Frt.	1	13	John Higgins	do	
6	Plt.	3	50	Estate of Joshua B. Smith	Key West, Fla.	
7	Frt.	2	10	James R. Elliott	Annapolis, Md.	Broomes Island, Md.
8	Frt.	2	20	G. M. Needham	Elizabeth City, N. C.	Old Trap, N. C.
9	Frt.	2	60	Peter Hansen	San Francisco, Calif.	1674 Tenth Street.
10	Frt.	4	10	Julia Gross	Annapolis, Md.	East Port, Md.
11	Oys.	6	18	Wm. H. Berry, jr.	Philadelphia, Pa.	Haleyville, N. J.
12	Frt.	2	24	Andrew Olsen	New York, N. Y.	814 Sixty-second Street (B.).
13	Frt.	2	110	Anna R. Murray	do	202 Albemarle Road (B.).
14	Pas.	1	40	James L. Deyo	Dubuque, Iowa.	Clinton, Iowa.
15	Fsh.	9	45	James M. Burko	Provincetown, Mass.	72 Commercial Street.
16	Frt.	6	25	John M. Brineshultz	Philadelphia, Pa.	Cedarville, N. J.
17	Oys.	6	25	George B. Crossley	do	Newport, N. J.
18	Frt.	2	28	George D. Jennings	Newport News, Va.	Cappahosic, Va.
19	Frt.	3	24	T. H. Hudgins	Cape Charles, Va.	Cobbs Creek, Va.
20	Frt.	3	42	H. B. Ballance	Elizabeth City, N. C.	Currituck, N. C.
21	Frt.	4	125	Kent Lighterage Corporation (N. Y.)	New York, N. Y.	198 Kent Avenue (B.).
22	Frt.	2	13	Junius Baker	Cambridge, Md.	School Street.
23	Tow.	1	75	Atlantic Gulf & Pacific Co. (N. Y.)	New York, N. Y.	21 Park Row.
24	Tow.	11	100	J. C. Kimberly	Milwaukee, Wis.	Kimberly, Wis.
25	Pas.	3	15	Arthur Webb	Louisville, Ky.	Irvine, Ky.
26	Pas.	1	10	Mrs. R. V. Wallace	Memphis, Tenn.	2068 Nelson Avenue.
27	Msc.	1	18	Gerald Neville	Marquette, Mich.	Sault Ste. Marie, Mich.
28	Fsh.	3	40	Sanborn Cutting Co. (Oreg.)	Astoria, Oreg.	
29	Fsh.	2	20	Anker Greenfeldt	Milwaukee, Wis.	Detroit Harbor, Wis.
30	Frt.	4	28	Joseph C. Shoemaker	Philadelphia, Pa.	Bridgeton, N. J.
31	Frt.	2	24	Hugh B. Salter	New Bern, N. C.	Merrimon, N. C.
32	Fsh.	1	18	Fred L. Anspugh	Seattle, Wash.	2507 Northlake Avenue.
33	Ten.	2	100	Standard Dredging Co. (N. J.)	New York, N. Y.	3403 Woolworth Building.
34	Fsh.	2	45	George Duce	Vineyard Haven, Mass.	Nantucket, Mass.
35	Frt.	2	40	Frank C. Pettis	Providence, R. I.	Cranston, R. I.
36	Fsh.	2	20	Christian M. Renber	Seattle, Wash.	R. F. D. 1, Box 10.
37	Fsh.	2	10	Maek McIntosh	Brunswick, Ga.	
38	Frt.	1	40	Anne T. Curtin	New York, N. Y.	116 Nassau Street.
39	Pas.	4	21	A. B. Anderson	Corpus Christi, Tex.	1112 Chaparral Street.
40	Fsh.	1	9	Byron Vickrage	Seattle, Wash.	465 Empire Building.
41	Pas.	1	42	Cash Cole	Juneau, Alaska	
42	Pas.	2	70	R. A. Burdick	Los Angeles, Calif.	7021 Franklin Avenue.
43	Tow.	1	22	G. M. Beaver	Pittsburgh, Pa.	Sisterville, W. Va.
44	Fsh.	2	40	J. H. Campbell	Seattle, Wash.	3435 Nineteenth Avenue S.
45	Tow.	1	200	Standard Dredging Co. (N. J.)	New York, N. Y.	Woolworth Building.
46	Oys.	6	60	Norman Thompson	Philadelphia, Pa.	Leesburg, N. J.
47	Fsh.	1	18	Allen B. Carr	do	Woodlyne, N. J.
48	Fsh.	4	60	Pioneer Packing Co. (Wash.)	Seattle, Wash.	Aberdeen, Wash.
49	Fsh.	2	36	John E. Graham	New Orleans, La.	2846 West Sixty-first Street.
50	Oys.	2	30	Grove E. Woodley	Wilmington, Del.	Little Creek, Del.
51	Frt.	2	29	E. I. du Pont de Nemours & Co. (Del.)	do	Tenth and Market Streets.
52	Frt.	2	30	Wm. Cramp & Sons Ship & Engine Building Co. (Pa.)	Philadelphia, Pa.	Richmond and Norris Streets.
53	Tow.	2	24	Veneer Manufacturing Co. (S. C.)	Georgetown, S. C.	Conway, S. C.
54	Fsh.	2	14	Mrs. Oluf Hansen	Seattle, Wash.	4240 Twenty-first Avenue W.
55	Fer.	1	30	J. H. Peabody	Duluth, Minn.	Superior, Wis.
56	Fsh.	2	20	Daniel Laviolette	Milwaukee, Wis.	Brussels, Wis.
57	Frt.	6	120	D. C. Roberts	San Diego, Calif.	El Cajon, Calif.
58	Pas.	5	240	Gulf Coast Steam Ship Co. (Ala.)	Tampa, Fla.	306 Water Street.
59	Frt.	2	10	Charles A. Traeger	Nome, Alaska	Unalakleet, Alaska.
60	Frt.	2	18	Jeanerette Lumber & Shingle Co. (La.)	New Orleans, La.	Jeanerette, La.
61	Frt.	4	65	Phillips Packing Co.	Cambridge, Md.	Mill Street.
62	Fsh.	2	85	Jefferson S. S. Corporation (Calif.)	San Francisco, Calif.	Foot Leavenworth Street.
63	Tow.	1	35	Albert S. Maier	Cincinnati, Ohio	930 Gay Street.
64	Pas.	1	25	Frederick A. Burns	Boston, Mass.	Somerville, Mass.
65	Fsh.	1	7	John Brodeur	Providence, R. I.	Pawtucket, R. I.
66	Frt.	1	14	Robert C. Leach	New York, N. Y.	Sayville, N. Y.
67	Frt.	1	12	Harold Z. Clarke	Hartford, Conn.	East Haddam, Conn.
68	Frt.	1	25	Goodwin-Gallagher Sand & Gravel Corporation (N. Y.)	New York, N. Y.	21 East Fortieth Street.
69	Pas.	1	22	Roger Risley	Astoria, Oreg.	Carlton, Wash.
70	Fsh.	2	20	Ernst Woll	Seattle, Wash.	4200 Twenty-third Avenue W.
71	Frt.	1	6	Ferdinand L. Harriman	Belfast, Me.	Stockton Springs, Me.
72	Msc.	1	12	Northern Contracting Co. (Del.)	New York, N. Y.	Jersey City, N. J.
73	Pas.	1	60	Fred Server, jr.	Detroit, Mich.	New Baltimore, Mich.
74	Frt.	3	40	Samuel S. Edwards	New York, N. Y.	Amagansett, N. Y.

<sup>5</sup> Formerly U. S. N. No. 1135.

<sup>6</sup> Formerly ga. s. Delphine.

Line No.	Official No.	Signal letters	Rig	Name of vessel	Tonnage		Register dimensions			When built	Where built
					Gross	Net	Length	Breadth	Depth		
					Feet			Feet			
1	223274		Ga. s.	Jennie M. II	12	8	42.6	11.4	3.8	1923	Honga, Md.
2	208705		Ga. s.	Jennie N.	6	5	23.0	7.0	3.4	1907	Sturgeon Bay, Wis.
3	76138		Ga. s.	Jennie R.	14	9	34.5	14.5	4.5	1884	Patchogue, N. Y.
4	221189		Ga. s.	Jennie R.	9	6	37.4	8.5	3.8	1912	Madisonville, La.
5	214395		Ga. s.	Jennie S.	14	11	35.7	11.7	5.0	1912	Yonkers, N. Y.
6	211508		Ga. s.	Jennie T.	12	7	38.5	12.7	3.4	1913	Noank, Conn.
7	210898		Ga. s.	Jennie & James	14	7	50.0	13.4	4.2	1913	Severn, Va.
8	221366		Ga. s.	Jennie and Josie	14	6	47.2	13.8	4.0	1906	White Stone, Va.
9	225439		Ga. s.	Jennie Dare	25	11	54.3	15.6	4.8	1926	Foxwell, Va.
10	202420		Ga. s.	Jennie Johnson	17	9	55.9	17.7	3.5	1905	Biloxi, Miss.
11	77074		Ga. s.	Jennie Ockers	7	6	30.0	13.0	3.3	1892	Patchogue, N. Y.
12	76295		Ga. s.	Jennie Reeves	15	10	42.0	16.0	4.1	1882	Dorchester, N. J.
13	76558		Ga. s.	Jennie Treadwell	8	7	33.8	14.0	3.5	1885	Patchogue, N. Y.
14	76997		Ga. s.	Jennie Tucker	6	5	29.0	13.0	3.2	1891	do.
15	76671		Ga. s.	Jennie Wicks	6	5	28.1	12.5	3.2	1887	do.
16	77068		Ga. s.	Jennie A. Ilupper	8	8	30.0	11.5	5.7	1892	Bremen, Me.
17	77400		Ga. s.	Jennie F. Decker	23	16	52.7	16.5	7.0	1901	Seattle, Wash.
18	77558		Ga. s.	Jennie F. Moore	15	10	42.8	15.0	3.3	1902	Havre de Grace, Md.
19	77347		Ga. s.	Jennie G. Logan	16	12	44.0	14.2	C.4	1899	East Machias, Me.
20	77096		Ga. s.	Jennie M. Chance	14	9	41.0	16.3	4.3	1893	Mauricetown, N. J.
21	225420		Ga. s.	Jenny	7	6	31.5	10.4	3.5	1926	Beach Haven, N. J.
22	213731		Ga. s.	Jensen Bros	7	6	28.7	9.0	3.0	1914	Graublnway, Mich.
23	77605		Ga. s.	Jeremiah N. Ogden	35	19	56.0	19.4	5.5	1901	Greenwich Piers, N. J.
24	210562		Ga. s.	Jerome	8	5	37.7	9.0	3.9	1910	Brooklyn, N. Y.
25	216519		Ga. s.	Jerome	14	9	43.0	11.7	4.0	1917	Chicago, Ill.
26	223304		Ga. s.	Jerome II	10	7	46.5	12.7	3.7	1917	do.
27	225583		Ga. s.	Jerry, jr	12	9	38.2	10.5	4.3	1926	New Haven, Conn.
28	76637		Ga. s.	Jerry Brown	24	13	45.0	16.4	4.5	1885	Bayport, N. Y.
29	217387		Ga. s.	Jersey	11	6	42.2	11.0	4.6	1918	Stockton, Calif.
30	209669		Ga. s.	Jess B. Shaw	31	15	60.0	17.6	5.6	1912	Greenwich, N. J.
31	209306		Ga. s.	Jesse	5	5	31.9	9.3	4.0	1911	Georgetown, S. C.
32	76828		Ga. s.	Jesse Johnson	8	7	35.0	13.1	3.1	1889	Patchogue, N. Y.
33	77515		Ga. s.	Jessie	28	24	62.0	18.5	4.6	1902	Biloxi, Miss.
34	206105		Ga. s.	Jessie	6	6	34.6	8.8	4.0	1909	Provincetown, Mass.
35	215405		Ga. s.	Jessie	8	6	32.4	9.0	4.0	1914	Tacoma, Wash.
36	220405		Ga. s.	Jessie	16	11	44.4	14.0	4.8	1920	Stockton, Calif.
37	223527		Ga. s.	Jessie	9	6	37.2	10.1	4.0	1907	Port Richmond, N. Y.
38	225188		Ga. s.	Jessie	9	5	34.6	10.0	2.6	1924	Beaumont, Tex.
39	77048		Ga. s.	Jessie G.	6	5	29.5	12.9	3.0	1892	Sayville, N. Y.
40	210288		Ga. s.	Jessie G.	17	11	32.6	14.6	4.2	1903	Forked River, N. J.
41	76749		Ga. s.	Jessie M.	8	8	33.0	17.7	3.4	1889	Greenport, N. Y.
42	77104		Ga. s.	Jessie P.	9	9	41.0	13.2	6.2	1893	Eastport, Me.
43	218377		Ga. s.	Jessie Dutra	23	7	45.5	15.5	5.7	1919	Friendship, Me.
44	77497		Ga. s.	Jessie Lewis	18	13	57.0	16.0	4.5	1901	Quincy, Va.
45	77081		Ga. s.	Jessie Matsen	32	31	65.0	18.2	4.6	1893	San Francisco, Calif.
46	212316		Ga. s.	Jessie May	37	33	58.5	13.5	4.8	1914	Carrabelle, Fla.
47	213081		Ga. s.	Jessie Taylor	22	19	57.5	14.7	4.6	1915	Deep Creek, Va.
48	215380		Ol. s.	Jesstina	18	14	41.0	12.0	4.6	1917	Dowatto, Wash.
49	210125		Ga. s.	Jet	8	8	32.4	9.3	5.0	1912	Neponset, Mass.
50	214366		Ga. s.	Jewel	14	11	42.0	16.0	3.9	1916	Pensacola, Fla.
51	214182		Ga. w.	Jewel City	8	7	45.3	11.5	2.6	1916	Rome, Ky.
52	213923		Ga. s.	Jewel Guard	12	10	40.3	11.7	3.8	1916	Seattle, Wash.
53	224618		Ga. s.	Jib II	14	10	48.0	13.0	4.0	1919	New York, N. Y.
54	221655		Ga. w.	Jiggs	10	10	51.6	12.2	2.5	1921	Irvine, Ky.
55	208736		Ga. s.	Jim Dundy	8	7	40.5	11.0	3.3	1911	Brooklyn, N. Y.
56	209468		Ga. s.	Jim Wilder No. 2	26	17	50.6	15.0	6.5	1911	Oakland, Calif.
57	212509		Ga. s.	Jimmie	20	6	46.5	14.0	4.7	1914	Portsmouth, Va.
58	223862		Ga. s.	Jimmie G.	17	9	46.7	12.8	3.8	1924	Lake Charles, La.
59	220483		Ga. s.	Jimmie K.	42	19	65.2	14.8	7.8	1920	Los Angeles, Calif.
60	212609		Ga. w.	Jimmy	25	25	51.0	21.0	3.4	1914	Culbertson, Mont.
61	223834		Ol. s.	Joan Kernan	21	10	57.0	14.1	5.3	1924	Marshfield, Oreg.
62	76231		Ol. s.	Joanna	140	101	112.0	25.0	7.3	1881	Marcus Hook, Pa.
63	209945		Ol. s.	Joanna	36	23	57.1	16.4	6.6	1912	Essex, Mass.
64	215605		Ga. s.	Joaquin	14	9	54.0	11.8	3.7	1917	Stockton, Calif.
65	221359		Ga. w.	Job	10	6	44.9	12.0	2.7	1921	Arlington, Kans.
66	209211		Ga. s.	Joe C.	22	15	45.0	16.0	3.0	1911	Abbeville, La.
67	224330		Ol. s.	Joe D'Ambrosio	22	15	47.9	13.8	6.1	1924	Plymouth, Mass.
68	222213		Ga. w.	Joe Emmett	22	19	55.5	12.0	3.0	1922	Wolf Creek, Ky.
69	202134		Ga. s.	Joe Leppert	13	11	34.4	15.3	4.5	1903	Newark, N. J.
70	223712		Ga. w.	Joe McDonald	26	16	51.0	13.0	2.6	1923	Roekport, Ky.
71	77271		Ga. s.	Joe Pinckett	13	9	45.6	14.5	3.8	1897	New York, N. Y.
72	221399		Ga. s.	Joe Thornton	14	14	47.0	16.0	2.5	1924	Wilsonville, Oreg.
73	77352		Ga. s.	Joe Wheeler	10	8	49.0	14.0	3.0	1890	Cape Charles, Va.
74	223609		Ol. s.	Joey	45	23	62.3	17.7	7.0	1924	Harrisburg, Tex.
75	216314	LKJW	Ol. s.	Joffre	138	80	105.5	25.3	11.8	1918	Essex, Mass.
76	217094		Ga. s.	Joffre	8	8	30.8	9.8	3.8	1917	Bay City, Mich.

<sup>1</sup> Formerly ga. s. Angler.  
<sup>2</sup> Formerly ga. s. J. P. Williams.

<sup>3</sup> Formerly U. S. Navy ga. s. 6609.  
<sup>4</sup> Formerly ga. s. J. W. Murphy.

Line No.	Service	Crew	Horse-power	Name of owner	Home port	Address of owner
1	Frt.	2	12	Mrs. Nina S. Howard	Cambridge, Md.	St. Michaels, Md.
2	Fsh.	2	8	Crawford Perkins	Marquette, Mich.	Gould City, Mich.
3	Fsh.	2	36	John Johnson Alteren	Philadelphia, Pa.	Angiesea, N. J.
4	Tow.	2	25	East Ponchartrain Ferry (La.)	New Orleans, La.	Slidell, La.
5	Pas.	1	30	S. J. Patten	Boston, Mass.	60 Sheridan Street.
6	Fsh.	1	25	Fred Musante	New London, Conn.	Groton, Conn.
7	Fsh.	2	36	S. Shackelford	Newport News, Va.	Severn, Va.
8	Fsh.	1	12	B. A. Crossdale	Reedville, Va.	Palmer, Va.
9	Fsh.	7	50	E. O. Fitchett	Newport News, Va.	Palmer, Va.
10	Fsh.	6	14	L. O. Johnson	Gulfport, Miss.	Biloxi, Miss.
11	Oys.	1	12	John L. Tucker	New York, N. Y.	West Sayville, N. Y.
12	Oys.	4	18	Claude Messlek	Philadelphia, Pa.	Bivalve, N. J.
13	Frt.	2	12	Lowndes Oyster Co. (Conn.)	Bridgeport, Conn.	South Norwalk, Conn.
14	Fsh.	1	14	William Broere	New York, N. Y.	West Sayville, N. Y.
15	Oys.	1	14	Harry Vail	do.	Riverhead, N. Y.
16	Msc.	1	12	Isaac Hull	Bridgeport, Conn.	Stratford, Conn.
17	Fsh.	5	40	L. A. Larsen	Seattle, Wash.	1738 Market Street.
18	Fsh.	2	28	B. Howell Griswold	Baltimore, Md.	135 East Baltimore Street.
19	Frt.	2	24	Sunset Packing Co. (Me.)	Eastport, Me.	Pembroke, Me.
20	Oys.	4	20	Aaron Peterson	Philadelphia, Pa.	Cedarville, N. J.
21	Fsh.	6	20	Lester L. Hayes	do.	Ship Bottom, N. J.
22	Frt.	2	20	Allen Jensen	Grand Haven, Mich.	St. James, Mich.
23	Oys.	5	50	David C. Blizzard, jr.	Philadelphia, Pa.	Port Norris, N. J.
24	Frt.	2	32	Otto Hartman	Baltimore, Md.	2223 Gough Street.
25	Pas.	1	24	D. O. Eshelman	Chicago, Ill.	Miller, Ind.
26	Pas.	1	65	Jesse E. Drenner	do.	Blue Island, Ill.
27	Fsh.	1	b40	Arthur M. Yudkin	New Haven, Conn.	165 West Park Avenue.
28	Ten.	5	25	U. S. Shipping Board	New York, N. Y.	45 Broadway.
29	Tow.	1	80	Wright Corporation	San Francisco, Calif.	486 California Street.
30	Tow.	4	175	L. B. Shaw	Philadelphia, Pa.	Bullitt Building.
31	Frt.	1	10	L. B. Inman	Georgetown, S. C.	
32	Oys.	1	30	Llewellyn Fordham	Bridgeport, Conn.	Stratford, Conn.
33	Frt.	6	69	John F. Joullian	Gulfport, Miss.	Lakeshore, Miss.
34	Fsh.	2	16	Manuel Lema	Provincetown, Mass.	6 Anthony Street.
35	Fsh.	1	16	P. F. Harley	Port Angeles, Wash.	
36	Frt.	2	40	F. E. Booth Co. (Calif.)	San Francisco, Calif.	112 Market Street.
37	Fsh.	1	40	Charles Smith	New York, N. Y.	Barren Island, N. Y.
38	Fsh.	1	32	George M. Kelley, jr.	Galveston, Tex.	3509 Avenue P.
39	Oys.	1	8	John Buys, jr.	New York, N. Y.	West Sayville, N. Y.
40	Oys.	1	20	Arnold Cramer	Philadelphia, Pa.	New Gretna, N. J.
41	Frt.	1	16	Addison Bumstead	New York, N. Y.	Glenwood Landing, N. Y.
42	Fsh.	2	12	George W. Wright	Gloucester Mass.	Rockport, Mass.
43	Cod.	9	36	Joe Trade	Provincetown, Mass.	
44	Frt.	2	28	G. W. Amory	Newport News, Va.	Earnest, Va.
45	Frt.	2	50	W. D. Heryford	San Francisco, Calif.	Pier 19.
46	Pas.	4	95	A. L. Wing	Apalachicola, Fla.	
47	Frt.	2	25	T. H. Middleton	Crisfield, Md.	76 Maryland Avenue.
48	Fsh.	7	20	Essendrop Ordal	Seattle, Wash.	Dewatto, Wash.
49	Fsh.	1	24	R. C. Parkenson	New Bedford, Mass.	Fairhaven, Mass.
50	Pas.	2	12	J. E. Jernald	Pensacola, Fla.	1308 North Sixth Avenue.
51	Tow.	2	20	Clark Manufacturing Co. (Ky.)	Louisville, Ky.	Asbyburg, Ky.
52	Frt.	3	12	H. Ewert	Nome, Alaska	
53	Pas.	2	32	Clarence De Garmo	New York, N. Y.	Babylon, N. Y.
54	Tow.	2	32	Kentucky River Coal & Feed Co. (Ky.)	Louisville, Ky.	Irvine, Ky.
55	Pas.	4	40	R. E. Jobson	Miami, Fla.	70 North East Fifth Street.
56	Tow.	1	110	Margaret A. Wilder	San Francisco, Calif.	Third and Channel Streets.
57	Frt.	1	35	J. E. Owens	Norfolk, Va.	3000 Broad Creek Road.
58	Tow.	2	60	J. W. Gardiner	New Orleans, La.	Lako Charles, La.
59	Tow.	3	200	Wilmlugton Transportation Co. (Calif.)	Los Angeles, Calif.	Wilmlugton, Calif.
60	Pas.	1	36	John Behlen	Great Falls, Mont.	Culbertson, Mont.
61	Tow.	1	150	F. J. Kernan	Marshfield, Oreg.	Reedsport, Oreg.
62	Frt.	4	150	E. G. B. Riley	New York, N. Y.	11 Broadway.
63	Fsh.	8	48	John F. Barrett	Gloucester, Mass.	21 Liberty Street.
64	Frt.	1	55	William Colberg	San Francisco, Calif.	Stockton, Calif.
65	Tow.	2	60	W. C. Linville	Kansas City, Mo.	Achison, Kans.
66	Oys.	2	24	Wm. Guldry	New Orleans, La.	Lafayette, La.
67	Fsh.	5	45	Domenico Giannino	Boston, Mass.	15 Pitts Street.
68	Pas.	3	25	John H. Daily	Louisville, Ky.	Wolf Creek, Ky.
69	Pas.	3	40	Evelyn Saul	New York, N. Y.	97 St. Nicholas Place.
70	Tow.	3	40	Mrs. Sarah Shiver McDonald	Louisville, Ky.	Curdsville, Ky.
71	Fsh.	2	20	Charles Hansen	New York, N. Y.	312 East Fortleth Street.
72	Per.	1	16	Clackamas County	Portland, Oreg.	Oregon City, Oreg.
73	Oys.	2	12	J. A. Kilmon	Cape Charles, Va.	Onancock, Va.
74	Tow.	9	250	W. D. Haden Co. (Tex.)	Galveston, Tex.	Amerlenn National Building.
75	Fsh.	23	100	Fred L. Davis Co. (Mass.)	Gloucester, Mass.	49 Rogers Street.
76	Fsh.	2	24	E. M. Carson	Grand Haven, Mich.	Maulstique, Mich.

## Motor Vessels

Line No.	Official No.	Signal letters	Rig	Name of vessel	Tonnage		Register dimensions			When built	Where built
					Gross	Net	Length	Breadth	Depth		
							<i>Feet</i>	<i>Feet</i>	<i>Feet</i>		
1	200313		Ga. s.	Johanna	23	16	47.2	13.3	5.4	1911	Seattle, Wash.
2	224044		Ga. s.	Johanna W.	16	14	45.6	9.5	4.3	1906	Manitowoc, Wis.
3	208498		Ga. s.	John	10	6	35.3	14.4	2.5	1911	Galveston, Tex.
4	218594		Ol. s.	John	250	162	109.5	30.2	8.2	1919	Stockton, Calif.
5	224160		Ga. s.	John	9	7	28.5	8.5	3.5	1921	Balleys Harbor, Wis.
6	224358		Ga. p.	John B.	24	24	59.7	15.7	2.7	1924	Antiquity, Ohio.
7	215781		Ga. s.	John D.	24	12	49.4	15.5	5.0	1917	Amesbury, Mass.
8	76564		Ga. s.	John H.	13	12	34.2	14.1	4.1	1885	Glenwood, N. Y.
9	224587		Ga. s.	John H.	50	34	60.8	17.1	7.2	1925	Port Blakely, Wash.
10	206370		Ga. s.	John L.	9	8	38.4	9.6	3.9	1909	Wildwood, N. J.
11	212334		Ga. s.	John L.	7	6	33.7	10.0	4.0	1914	Pleasantville, N. J.
12	200141		Ga. s.	John P.	14	9	40.7	12.5	4.6	1903	Shelton, Wash.
13	225324		Ga. w.	John R.	16	7	45.7	10.0	2.6	1925	Antiquity, Ohio.
14	204998		Ga. s.	John L. C.	26	18	62.9	14.6	3.9	1908	Astoria, Oreg.
15	224458		Ga. s.	John Bowen, jr.	10	7	42.3	11.4	3.5	1917	Baltimore, Md.
16	210300		Ga. s.	John Cassidy	81	70	91.1	22.0	5.4	1912	Madisonville, La.
17	77223		Ga. s.	John Cloughen	68	42	65.0	25.0	5.0	1896	Milford, Del.
18	225044		Ol. s.	JOHN CONNELLY	54	28	61.3	17.1	7.7	1925	Buffalo, N. Y.
19	76566		Ga. s.	John Feeney	47	43	59.2	20.4	8.3	1885	Nonuk, Conn.
20	212232		Ga. s.	John Gehm	15	13	39.2	11.2	4.0	1913	Buffalo, N. Y.
21	224498		Ga. s.	John Handy, jr.	10	7	35.4	12.5	3.8	1925	Crisfield, Md.
22	210695		Ga. s.	JOHN HENRY	17	15	37.7	10.2	5.2	1912	Buffalo, N. Y.
23	210085		Ga. s.	John Jones	11	8	40.0	10.6	4.5	1910	Stockton, Ala.
24	77503		Ga. s.	John Keeley, jr.	11	10	40.0	12.7	3.7	1901	Patchogue, N. Y.
25	210933		Ga. s.	John Knox	99	72	79.8	22.9	7.8	1920	Morehead City, N. C.
26	200544		Ga. s.	John Leonard	19	14	45.0	15.0	5.6	1903	Atlantic City, N. J.
27	225157		Ol. s.	JOHN MANNING	437	300	151.4	27.4	11.3	1921	Elnshorn, Germany.
28	220791		Ga. s.	John Marcellous	12	5	44.0	10.2	3.6	1920	Norfolk, Va.
29	207734		Ga. s.	John McAteer	9	7	38.0	9.9	4.2	1910	Pocomoke City, Md.
30	225617		Ol. s.	John Morrissey	61	43	63.8	18.8	7.4	1926	Tottenville, N. Y.
31	81365		Ga. s.	John Reed	30	16	55.6	20.0	5.5	1892	Solomons Island, Md.
32	200274		Ga. s.	John Sturt	27	18	61.0	17.5	3.7	1909	West Haven, Conn.
33	225106		Ga. w.	John Woods	13	8	48.0	9.9	2.1	1925	Rochester, Ky.
34	205851		Ga. s.	John A. Britton	9	6	41.7	10.3	4.2	1906	Oakland, Calif.
35	217290		Ga. s.	John A. Cooney	30	14	55.5	15.8	7.0	1918	Amesbury, Mass.
36	77131		Ga. s.	John A. Ericsson	60	57	75.5	20.0	8.4	1894	Essex, Mass.
37	202510		Ga. s.	John B. Robins	19	15	64.0	18.0	4.3	1905	Oriole, Md.
38	75404		Ga. s.	John C. Bowers	53	46	69.2	22.8	4.9	1871	Tottenville, N. Y.
39	76441		Ga. s.	John C. Smith	13	8	50.4	12.0	3.1	1883	Somerset County, Md.
40	211540		Ga. s.	John D. Johnson	31	21	53.0	16.0	6.0	1913	Marine City, Mich.
41	77024		Ga. s.	John E. DuBois	32	30	59.3	17.0	4.8	1892	Havre de Grace, Md.
42	223529		Ol. s.	JOHN F. CRAIG	130	57	87.8	21.1	10.2	1923	Long Beach, Calif.
43	77272		Ga. s.	John F. Hurst	9	9	53.7	14.4	3.0	1897	Oriole, Md.
44	76404		Ga. s.	John G. Pettis	25	22	47.0	18.4	4.6	1883	Islip, N. Y.
45	222789		Ol. s.	John H. Knight	25	13	63.0	12.8	2.4	1923	Paducah, Ky.
46	223871		Ga. s.	Jno. H. Laird	77	69	86.2	22.3	10.2	1924	Millville, Fla.
47	203779		Ga. s.	John H. Orr	27	15	60.5	18.0	4.6	1906	Greenwich, N. J.
48	76334		Ga. s.	John H. Vail	8	5	31.3	13.0	2.9	1882	Bayport, N. Y.
49	223092		Ol. s.	John H. Van Pelt	13	9	41.1	12.2	5.3	1924	Tottenville, N. Y.
50	203602	KWRD	Ol. s.	John J. Fallon	125	60	103.0	24.0	12.0	1908	Essex, Mass.
51	207958		Ga. s.	John J. White	23	15	51.5	12.5	4.5	1910	Whitehall, N. Y.
52	209417		Ga. s.	John L. Lawrence	7	5	39.0	12.9	3.2	1911	Deep Creek, Va.
53	77061		Ga. s.	John L. Mills	5	5	37.0	9.0	2.5	1892	Chincoteague, Va.
54	105062		Ga. s.	John L. Shull	42	20	64.4	20.9	6.0	1871	Somerset County, Md.
55	211707		Ga. s.	John M. Dewey	11	8	34.0	11.9	4.8	1913	Detroit, Mich.
56	224629		Ol. s.	John M. Hathaway	52	17	75.0	18.4	7.9	1925	Friendship, Me.
57	224067		Ga. s.	JOHN M. MOREHEAD	72	50	90.4	16.1	6.9	1924	Morehead City, N. C.
58	225655		Ol. s.	John N. Stewart	120	72	87.0	22.4	11.5	1926	Los Angeles, Calif.
59	210576		Ga. s.	John R. Benton	13	13	55.8	14.1	3.5	1912	Stevensville, Md.
60	221278		Ol. s.	John R. Ericsson	78	33	80.2	21.4	7.5	1921	Essex, Mass.
61	76837		Ga. s.	John R. Walter	8	8	33.0	14.3	3.2	1876	Nashville, Va.
62	224598		Ol. s.	John T. Hughes	73	50	75.7	19.8	7.2	1925	Solomons, Md.
63	77609		Ga. s.	John T. Powell	20	13	61.9	17.3	4.3	1901	Wachapreague, Va.
64	76982		Ga. s.	John T. White	10	9	52.0	14.3	3.3	1891	Saint Peters, Md.
65	77372		Ga. s.	John W. Dize	5	5	39.0	12.2	3.2	1896	Crisfield, Md.
66	221496		Ol. s.	John W. Higgins	151	92	84.4	26.2	6.8	1921	Sacramento, Calif.
67	77488		Ga. s.	John W. Parker	9	7	39.5	14.3	3.0	1901	Fishing Creek, Md.
68	76979		Ga. s.	John W. Smith	13	6	51.5	13.7	3.6	1891	St. Peters, Md.
69	76644		Ol. s.	John W. Stout	40	27	66.6	22.4	4.5	1874	Nyack, N. J.
70	224025		Ga. s.	John Henry Sherman	77	69	86.2	22.3	10.2	1924	Millville, Fla.
71	225127		Ga. s.	Johnnie & Elinore	13	6	38.7	12.3	3.8	1925	Beaufort, N. C.
72	212274		Ga. s.	Johnny E.	24	16	44.5	14.8	5.6	1914	Gig Harbor, Wash.
73	223920		Ga. s.	Johnson No. 3	10	7	39.5	10.8	3.8	1914	Boston, Mass.

<sup>1</sup> Formerly ga. s. Gesine.<sup>2</sup> Formerly ga. s. Handboy.<sup>3</sup> Formerly ga. s. Buveo.<sup>4</sup> Formerly German ga. s. Rheinland.

Line No.	Service	Crew	Horse-power	Name of owner	Home port	Address of owner
1	Fsh.	5	24	Sevrin Olsen	Seattle, Wash.	Poulsbo, Wash.
2	Pas.	2	b30	Emil J. Winjum	Milwaukee, Wis.	Marinette, Wis.
3	Fsh.	2	30	Joe Marcavich	Corpus Christi, Tex.	Ingleside, Tex.
4	Frt.	2	120	Weyl-Zuckerman & Co. (Calif.)	San Francisco, Calif.	216 Drumm Street.
5	Fsh.	2	15	Alfred B. Anclau	Milwaukee, Wis.	Baileys Harbor, Wis.
6	Fer.	2	20	John B. Reed	Pittsburgh, Pa.	Glenwood, W. Va.
7	Cod.	3	36	Joseph P. Dutra	Provincetown, Mass.	350 Commercial Street.
8	Frt.	2	18	Florine Lewis	Bath, Me.	
9	Fsh.	8	110	Libby, McNeill & Libby (Me.)	Seattle, Wash.	88 Hamlin Street.
10	Pas.	1	30	John R. Gates	Philadelphia, Pa.	Newport, N. J.
11	Pas.	1	12	Hans Buch	do	Atlantic City, N. J.
12	Msc.	1	20	Knut Lien	Juneau, Alaska	Petersburg, Alaska.
13	Tow.	1	40	Malcolm E. Black	Pittsburgh, Pa.	Huntington, Pa.
14	Fsh.	3	60	Libby, McNeill & Libby (Me.)	Juneau, Alaska	Tuku Inlet, Alaska.
15	Msc.	1	14	John Bowen	Baltimore, Md.	723 South Register Street.
16	Frt.	8	100	New Orleans Live Stock Transfer Co. (La.)	New Orleans, La.	Arabi, La.
17	Frt.	2	40	Foster Post	New York, N. Y.	Glen Cove, Long Island, N. Y.
18	Tow.	7	240	Connelly Transportation Corp. (N. Y.)	Buffalo, N. Y.	Genesee Street.
19	Fsh.	9	37	Chester H. Carle	New York, N. Y.	Rockaway Beach, N. Y.
20	Pas.	1	30	John Gehm	Buffalo, N. Y.	Elk and Market Streets.
21	Msc.	2	18	John T. Handy Co.	Crisfield, Md.	Dock Street.
22	Tow.	1	54	Thomas F. Hickler	Detroit, Mich.	1423 St. Clair Street.
23	Fsh.	2	40	Bacon Underwood Vencer Co. (Ala.)	Mobile, Ala.	Stockton, Ala.
24	Oys.	1	20	Long Island Oyster Farms (N. Y.)	New York, N. Y.	Northport, N. Y.
25	Fer.	1	100	New Hanover & Brunswick Ferry Co.	Wilmington, N. C.	
26	Fsh.	7	15	Ivar Carlberg	Philadelphia, Pa.	Anglesea, N. J.
27	Frt.	12	220	John B. Manning	New York, NY	New Rochelle, N. Y.
28	Frt.	1	24	Wm. M. George	Norfolk, Va.	738 Park Avenue.
29	Fsh.	1	35	Walter M. Buckson	Wilmington, Del.	Leipsic, Del.
30	Tow.	6	150	George C. Brown	New York, N. Y.	Tottenville, N. Y.
31	Oys.	8	34	John Reed	Philadelphia, Pa.	Port Norris, N. J.
32	Frt.	1	25	R. R. Higgins Co. (Mass.)	Boston, Mass.	142 Atlantic Avenue.
33	Pas.	2	15	John Woods	Louisville, Ky.	Rochester, Ky.
34	Frt.	1	30	John M. Athlowe	San Francisco, Calif.	2444 Bryant Street.
35	Fsh.	10	50	Arthur L. Parker	Boston, Mass.	New Fish Pier.
36	Fsh.	14	137	Ocean Lake & River Fish Co. (Ga.)	Savannah, Ga.	Bay and Montgomery Streets.
37	Frt.	2	24	J. W. Richardson	Charleston, S. C.	182 East Bay Street.
38	Frt.	2	100	Henry V. Finlay	New York, N. Y.	215 Montague Street (B.).
39	Msc.	4	20	H. R. Barnes	Baltimore, Md.	Charlestown, Md.
40	Fer.	2	15	C. A. Armstrong	Detroit, Mich.	151 Baldwin Avenue.
41	Frt.	2	16	Joseph P. Johnson	Annapolis, Md.	Rock Point, Md.
42	Tow.	6	350	Craig Shipbuilding Co. (Calif.)	Los Angeles, Calif.	Long Beach, Calif.
43	Frt.	2	20	John F. Curlett	Baltimore, Md.	Fords Store, Md.
44	Tow.	2	36	O. & G. Trucking Corp. (N. Y.)	New York, N. Y.	2001 Broadway.
45	Tow.	3	35	John H. Knight	Paducah, Ky.	2207 Eula Street.
46	Fsh.	9	40	Bay Fisheries Co. (Fla.)	Pensacola, Fla.	St. Andrews, Fla.
47	Oys.	4	24	Alfred L. Westcott	Philadelphia, Pa.	Bridgeton, N. J.
48	Fsh.	1	12	Ohm Reybert	New York, N. Y.	Bay Shore, N. Y.
49	Tow.	2	85	John H. Van Pelt	Newark, N. J.	Elizabethport, N. J.
50	Fsh.	22	60	Gorton-Pew Vessels Co. (Mass.)	Gloucester, Mass.	Rowe Square.
51	Tow.	1	150	Dominik Rivarn	New York, N. Y.	Arverne, Long Island, N. Y.
52	Oys.	3	5	Clinton F. Bozman	Crisfield, Md.	Upper Fairmount, Md.
53	Oys.	2	12	William H. Dalsy	Cape Charles, Va.	Chincoteague, Va.
54	Frt.	6	25	Addle Lore	Philadelphia, Pa.	Newport, N. J.
55	Tow.	1	28	Chas. R. Dittrick	Cleveland, Ohio	9404 Willard Avenue.
56	Fsh.	9	100	Michael Smith	New Bedford, Mass.	92 Robeson Street.
57	Fsh.	12	100	W. M. Webb	Beaufort, N. C.	Morohead City, N. C.
58	Tow.	4	b430	Wilmington Transportation Co. (Calif.)	Los Angeles, Calif.	Wilmington, Calif.
59	Frt.	3	25	William Edward Deale	Annapolis, Md.	Deale, Md.
60	Fsh.	16	100	Peter Busalacchi	Boston, Mass.	308 Harrison Avenue.
61	Frt.	1	25	Ernest H. Crooks	Crisfield, Md.	West Main Street.
62	Tow.	5	200	John T. Hughes	New York, N. Y.	15 Moor Street.
63	Msc.	1	24	W. D. Nottingham	Cape Charles, Va.	Chesapeake, Va.
64	Frt.	2	5	Thomas B. Baytop	Newport News, Va.	Waterview, Va.
65	Frt.	3	10	G. C. Pennewell	Cape Charles, Va.	Franklin City, Va.
66	Frt.	4	130	Nellie B. Higgins	San Francisco, Calif.	Berkeley, Calif.
67	Frt.	2	14	Frank M. Stump	Baltimore, Md.	431 South Ellwood Avenue.
68	Msc.	2	14	H. H. Hill	Newport News, Va.	Sussex, Va.
69	Frt.	2	17	James A. Ryan	Perth Amboy, N. J.	Seabright, N. J.
70	Fsh.	10	60	St. Andrews Bay Lumber Co. (Fla.)	Pensacola, Fla.	Millville, Fla.
71	Fsh.	5	40	B. C. Way	Beaufort, N. C.	
72	Fsh.	7	30	Paul Kinkusich	Seattle, Wash.	Bellingham, Wash.
73	Pas.	1	90	William M. Johnson	San Francisco, Calif.	Santa Cruz, Calif.

<sup>1</sup> Formerly schooner Wm. H. Berry.

<sup>6</sup> Formerly schooner Anna A. Crosswell.

<sup>7</sup> Formerly U. S. Navy ga. s. 2148.

Line No.	Official No.	Signal letters	Rig	Name of vessel	Tonnage		Register dimensions			When built	Where built
					Gross	Net	Length	Breadth	Depth		
					Feet						
1	223921		Ga. s.	Johnson No. 4	10	7	39.5	10.8	3.8	1916	Philadelphia, Pa.
2	222637		Ga. s.	Jojo	81	55	104.9	14.7	8.0	1918	Jacksonville, Fla.
3	76005		Ga. s.	Joker	20	12	51.4	15.3	4.9	1878	Millbridge, Me.
4	203134		Ga. w.	Jolly Tom	9	9	48.3	9.4	2.6	1910	Livermore, Ky.
5	221523		Ga. s.	Jonah	8	5	35.6	10.3	3.5		City Island, N. Y.
6	77522		Ga. s.	Jonathan M.	12	10	35.4	9.8	4.2	1902	Philadelphia, Pa.
7	207094		Ga. s.	Jones	11	8	39.5	10.0	4.3	1910	Gulfport, Miss.
8	208476		Ga. s.	Jones	43	13	60.6	19.6	5.2	1911	Marshallberg, N. C.
9	77473		Ol. s.	Joppalte	31	11	65.0	15.0	6.0	1901	Newburyport, Mass.
10	13843		Ga. s.	Jordan	25	21	45.0	17.5	5.0	1868	Patchogue, N. Y.
11	211782		Ga. s.	Jorge Bird Leon	15	10	44.2	13.4	5.4	1913	Fajardo, P. R.
12	212947		Ga. s.	Joseph	33	22	51.4	14.3	6.5	1915	Tacoma, Wash.
13	221688		Ga. s.	Joseph	9	6	37.3	10.4	3.8	1917	Sea Isle City, N. J.
14	219890		Ga. w.	Joseph H.	14	13	58.0	12.0	2.5	1919	Branson, Mo.
15	205823		Ga. w.	Joseph Alario	10	5	49.5	11.3	2.5	1908	Cut Off, La.
16	223351		Ga. s.	Joseph Bailey	9	6	32.7	13.0	3.7	1923	Patchogue, N. Y.
17	221131		Ga. s.	Joseph George	8	6	36.0	10.1	3.8	1921	Bay Center, Wash.
18	209009		Ga. s.	Jos. Lawrence, Jr.	12	7	51.3	18.4	3.4	1911	Seymour, Miss.
19	77335		Ga. s.	Jos. Mazzini	21	8	40.8	13.6	3.4	1898	Biloxi, Miss.
20	220292		Ga. s.	Joseph Warner	23	11	57.3	15.7	6.1	1920	Kennebunkport, Me.
21	76711		Ga. s.	Joseph C. Knapp	38	36	51.5	21.0	5.0	1887	Greenport, N. Y.
22	225039		Ga. s.	Joseph H. Steele	120	82	94.5	22.7	6.7	1925	Havre de Grace, Md.
23	216740		Ga. s.	Joseph J. Keegan	10	7	37.2	9.3	4.7	1915	Annapolis, Md.
24	77207		Ga. s.	Josephine	17	11	48.5	15.7	4.0	1897	St. Michaels, Md.
25	77513		Ga. s.	Josephine	35	15	53.6	14.4	5.9	1901	Mount Pleasant, S. C.
26	96277		Ga. s.	Josephine	31	25	49.2	17.9	6.9	1894	Northport, N. Y.
27	211081		Ol. s.	Josephine	36	28	55.5	15.6	4.5	1913	Morehead City, N. C.
28	218661		Ga. w.	Josephine	24	16	51.7	12.3	2.2		Unknown
29	220272		Ga. s.	Josephine	16	11	43.5	12.6	4.8	1920	Astoria, Ore.
30	222279		Ga. s.	Josephine	20	11	45.5	14.0	3.6	1908	Morehead City, N. C.
31	222396		Ga. w.	Josephine	8	8	48.3	10.6	2.1	1918	Point Marion, Pa.
32	222490		Ol. s.	Josephine	84	45	70.0	21.0	7.5	1922	Solomons, Md.
33	225208		Ga. s.	Josephine	21	9	50.3	14.0	5.0	1925	Delanco, N. J.
34	225447		Ga. s.	Josephine	10	7	37.2	9.1	4.8	1916	Bremerton, Wash.
35	211600		Ga. s.	Josephine L.	14	9	38.0	11.0	4.4	1913	Poulsbo, Wash.
36	212458		Ga. s.	Josephine A.	10	9	28.8	9.0	4.0	1913	West De Pere, Wis.
37	218726		Ga. s.	Josephine R.	24	22	39.2	11.8	4.8	1919	Buffalo, N. Y.
38	207219		Ol. s.	Josephine De Costa	114	60	96.5	24.0	11.4	1910	Essex, Mass.
39	216252		Ga. s.	Josephine Marla	18	9	43.7	13.2	5.2	1918	East Boston, Mass.
40	204603		Ga. s.	Josie	12	7	48.0	13.0	4.3	1907	Crab Neck, Va.
41	207122		Ga. s.	Josie	18	12	41.5	13.1	4.7	1910	Tacoma, Wash.
42	218014		Ga. s.	Josie	20	17	43.7	13.1	4.8	1919	Juneau, Alaska
43	218358		Ga. s.	Josie	20	7	45.0	13.5	5.1	1919	Boston, Mass.
44	225102		Ol. s.	Josie II	21	16	50.0	13.4	5.5	1925	Winthrop, Mass.
45	208165		Ga. s.	Josie B.	14	12	40.6	9.6	4.0	1908	St. Joseph, Mich.
46	219000		Ga. s.	Josie B.	11	9	41.0	11.6	4.2	1912	Beulah, Mich.
47	223288		Ga. s.	Josie B.	12	8	34.7	11.0	5.1	1923	Mystic, Conn.
48	225199		Ga. s.	Josie B. II	10	5	34.4	11.2	4.6	1925	Newcastle, Me.
49	213010		Ga. w.	Josie Lane	39	19	51.1	18.4	3.5	1916	Sacramento, Calif.
50	223608		Ga. s.	Joy	9	7	33.5	9.8	3.0	1923	League City, Tex.
51	225491		Ol. s.	Joy G.	23	11	42.5	12.9	7.3	1926	Astoria, Ore.
52	222210		Ga. s.	Joy W.	11	7	33.7	10.4	5.0	1922	Seattle, Wash.
53	20029		Ga. s.	Joyce Rebecca	34	28	49.0	16.0	7.9	1837	New London, Conn.
54	218166		Ga. s.	Juaja Lota	8	7	34.4	10.1	4.5	1905	Camden, N. J.
55	77402		Ga. s.	Juanita	6	5	26.4	12.4	4.3	1900	Bristol, R. I.
56	203234		Ga. s.	Juanita	9	5	31.0	11.6	6.0	1906	Friendship, Me.
57	203446		Ga. s.	Juanita	15	11	57.0	16.0	3.7	1906	Pocomoke City, Md.
58	205652		Ga. s.	Juanita	7	6	41.5	9.6	3.9	1907	Apalachicola, Fla.
59	208376		Ga. s.	Juanita	11	10	30.0	10.0	4.6	1906	Terminal Island, Calif.
60	212878		Ga. s.	Juanita	12	11	48.8	9.2	3.5	1914	Bushy, Va.
61	215729		Ga. w.	Juanita	13	12	41.7	10.0	1.7	1917	Newport, Ark.
62	225015		Ga. w.	Juanita	14	14	61.0	12.1	2.9	1925	Parkersburg, W. Va.
63	225338		Ga. w.	Juanita	13	8	37.5	13.0	3.0	1925	Mound City, Ill.
64	217628		Ga. s.	Judge	23	15	46.0	12.0	6.9	1919	Tacoma, Wash.
65	219835		Ga. s.	Judith	8	5	29.0	10.0	4.4	1920	do.
66	222718		Ga. s.	Judith	8	5	30.6	10.1	4.4	1923	do.
67	214761		Ga. s.	Jugoslav	41	33	56.4	15.2	7.0	1917	do.
68	77364		Ga. s.	Jule	11	10	50.7	12.3	4.5	1899	Weymouth, Mass.
69	76774		Ga. s.	Julia	8	8	27.1	11.2	3.7	1876	Scituate, Mass.
70	77133		Ga. s.	Julia	7	7	26.2	12.3	4.1	1894	Noank, Conn.
71	77455		Ga. s.	Julia	8	6	32.0	13.3	3.7	1901	Charleston, S. C.
72	203632		Ga. s.	Julia	23	13	56.0	16.4	5.0	1906	Houma, La.
73	225200		Ol. s.	Julia	52	35	70.2	18.8	8.6	1925	Essex, Mass.
74	216104		Ga. s.	Julia L.	8	6	33.8	9.5	3.0		Unknown
75	211278		Ga. s.	Julia M.	7	5	32.7	9.8	4.2	1911	Manitowoc, Wis.

<sup>1</sup> Formerly U. S. Navy ga. s. 1371.

<sup>2</sup> Formerly U. S. Navy subchaser 204.

<sup>3</sup> Formerly U. S. Navy ga. s. 865.

<sup>4</sup> Formerly ga. s. S. P. Blackburn.



Line No.	Service	Crew	Horse-power	Name of owner	Home port	Address of owner
1	Pas.	1	90	William M. Johnson	San Francisco, Calif.	Santa Cruz, Calif.
2	Frt.	6	440	George E. Hall	Tampa, Fla.	St. Petersburg, Fla.
3	Frt.	2	14	S. W. Mitchell	Eastport, Me.	4 Favor Street.
4	Tow	2	25	River Sand & Gravel Co. (Ky.)	Louisville, Ky.	Owensboro, Ky.
5	Pas.	1	16	Leon Hatch	Boston, Mass.	Humarock, Mass.
6	Msc.	1	16	Charles Marsden	Philadelphia, Pa.	6931 Hegarman Street.
7	Pas.	1	40	Gulfport Towing Co. (Miss.)	Gulfport, Miss.	
8	Frt.	4	20	North River Line (N. C.)	Elizabeth City, N. C.	Jarvisburg, N. C.
9	Fsh.	10	50	John Brooks	Gloucester, Mass.	16 Taylor Street.
10	Frt.	1	18	W. E. Carter	Newport News, Va.	Hampton, Va.
11	Tow.	3	50	Fajardo Development Co.	San Juan, P. R.	Fajardo, P. R.
12	Fsh.	7	50	B. W. Groom	Seattle, Wash.	Bellingham, Wash.
13	Fsh.	6	24	Holmes Fish Co. (N. J.)	Philadelphia, Pa.	Sea Isle City, N. J.
14	Pas.	1	10	Hobart G. McQuarter	St. Louis, Mo.	Branson, Mo.
15	Frt.	2	13	Dunbar-Dukate Co. (La.)	New Orleans, La.	1101 Maison Blanche Building.
16	Tow.	2	70	E. Bailey & Sons (Del.)	New York, N. Y.	Patchogue, N. Y.
17	Fsh.	2	12	J. L. Johansen	Seattle, Wash.	Knappton, Wash.
18	Frt.	4	25	Phoenix Packing Co. (La.)	New Orleans, La.	Q. & C. Building.
19	Fer.	2	16	C. E. Smith	Apalachicola, Fla.	General Delivery.
20	Fsh.	6	40	B. F. Warner	Portland, Me.	Kennebunkport, Me.
21	Oys.	2	30	John J. Tief, jr.	Bridgport, Conn.	Greenwich, Conn.
22	Frt.	5	150	Helen C. Steele	Baltimore, Md.	Chesapeake City, Md.
23	Pas.	1	175	Henry L. Brillanceau	do.	St. Mary's Seminary.
24	Frt.	2	22	Marvel Package Co. (Del.)	Wilmington, Del.	Laurel, Del.
25	Frt.	3	50	Charleston Lighterage & Transfer Co. (S. C.)	Charleston, S. C.	Middle Atlantic Wharf.
26	Pas.	2	100	August F. Dunham	New York, N. Y.	1371 East Third Street (B.).
27	Fsh.	3	30	Charles E. Gause	Wilmington, N. C.	Southport, N. C.
28	Oys.	3	16	Pelican Lake Oyster & Packing Co. (La.)	New Orleans, La.	Houma, La.
29	Fsh.	2	35	Sander Hill	Astoria, Oreg.	Hoquiam, Wash.
30	Fsh.	2	38	C. P. Goodyear	Brunswick, Ga.	
31	Tow.	1	20	McClain Sand Co. (Pa.)	Pittsburgh, Pa.	Point Marlon, Pa.
32	Frt.	8	100	Edwin N. Cooling	Baltimore, Md.	Chesapeake City, Md.
33	Fsh.	5	75	Thomas Otto	New York, N. Y.	Fulton Market.
34	Frt.	1	40	Antonio Di Mattina	do.	679 Fifth Avenue (B.).
35	Fsh.	2	30	Jno. R. Beagle	Ketchikan, Alaska	
36	Fsh.	3	15	Ernest Ellefson	Milwaukee, Wis.	Detroit Harbor, Wis.
37	Fsh.	3	20	Jacob Reiser	Buffalo, N. Y.	Dunkirk, N. Y.
38	Fsh.	20	90	Leandro J. Costa, jr.	Boston, Mass.	22 Prince Street.
39	Fsh.	2	40	Jeremiah Flynn	Newport, R. I.	3 Gidley Street.
40	Msc.	1	13	H. C. Horseman	Newport News, Va.	Hampton, Va.
41	Fsh.	3	30	George T. Myers	Juneau, Alaska	Karcheen, Alaska.
42	Fsh.	2	16	Jimmie Clark	do.	
43	Fsh.	7	50	Joseph Lecata	Boston, Mass.	21 Moon Street.
44	Fsh.	6	45	Vincenzo Marino	do.	59 Fleet Street.
45	Pas.	1	30	Edward Gillen Dock, Dredge & Construction Co. (Wis.)	Peoria, Ill.	Beardstown, Ill.
46	Frt.	1	30	Albert Bird	Grand Haven, Mich.	Cheboygan, Mich.
47	Pas.	1	40	Thomas B. Pawlousky	do.	2639 Kenmore Place (B.).
48	Fsh.	2	40	Mrs. J. Beste	New York, N. Y.	3165 Ocean Bay (B.).
49	Frt.	1	75	Perclval A. Hart	San Francisco, Calif.	Broderick, Calif.
50	Msc.	1	22	Louis Edward Johnson	Galveston, Tex.	League City, Tex.
51	Fsh.	2	50	Arthur Graham	Astoria, Oreg.	Ilwaco, Wash.
52	Fsh.	2	20	Jno. F. Roberts	Seattle, Wash.	628 West Ewing Street.
53	Frt.	1	15	Robert A. Snow	Rockland, Me.	21 Suffolk Street.
54	Fsh.	1	10	Phillip C. Pearson	Miami, Fla.	First National Bank Building.
55	Fsh.	1	21	Brownell Fisheries (R. I.)	Newport, R. I.	
56	Fsh.	1	5	Arthur Phillbrook	Rockland, Me.	Matineus, Me.
57	Frt.	2	30	Buxton Line (Va.)	Norfolk, Va.	
58	Tow.	2	50	Florida Gravel Co. (Fla.)	Apalachicola, Fla.	Chattahoochee, Fla.
59	Fsh.	1	10	C. F. Stancliff	Los Angeles, Calif.	Balboa, Calif.
60	Frt.	2	15	J. L. Landon	Crisfield, Md.	4 Wynfull Avenue.
61	Pas.	1	12	Pearl City Packet Co. (Ark.)	St. Louis, Mo.	Newport, Ark.
62	Tow.	2	40	A. F. Board, jr.	Pittsburgh, Pa.	Creston, W. Va.
63	Tow.	2	18	George Muscovally	Paducah, Ky.	Mound City, Ill.
64	Tow.	3	40	W. R. Selfridge	Juneau, Alaska	Killisnoo, Alaska.
65	Fsh.	1	16	Joakim Bremnes	Ketchikan, Alaska	
66	Fsh.	2	12	Arthur L. Gunderson	Seattle, Wash.	1623 Harrison Street.
67	Fsh.	9	50	Petersburg Packing Co. (Wash.)	do.	L. C. Smith Building.
68	Pas.	3	35	Celia C. Etheridge	Rockland, Me.	Bristol, Me.
69	Frt.	2	13	Columbian Packing Co.	Eastport, Me.	Lubee, Me.
70	Frt.	1	18	Amos H. Dickens	New London, Conn.	Stonington, Conn.
71	Frt.	2	12	Joseph H. Bailey	Charleston, S. C.	Remleys Point, S. C.
72	Oys.	4	50	Sea Food Co. (Miss.)	Gulfport, Miss.	Biloxi, Miss.
73	Fsh.	10	100	Frank Favazza	Boston, Mass.	174 North Street.
74	Frt.	1	26	Leon F. Berner	Hartford, Conn.	East Hartford, Conn.
75	Msc.	1	18	Hobert Pakulla	Chicago, Ill.	1376 Dean Street.

<sup>5</sup> Formerly ga. s. Hallie.

<sup>6</sup> Formerly U. S. ga. s. No. 1810.

<sup>7</sup> Formerly ga. s. Planter.

<sup>8</sup> Formerly ga. s. Clara Lee.

## Motor Vessels

Line No.	Official No.	Signal letters	Rig	Name of vessel	Tonnage		Register dimensions			When built	Where built
					Gross	Net	Length	Breadth	Depth		
					Feet			Feet			
1	225351		Ga. s.	Julia M	10	8	31.0	11.7	3.3	1926	Brunswick, Ga.
2	213296		Ga. s.	Julia S	14	10	43.5	10.8	5.0	1913	Pittsburgh, Pa.
3	76520		Ga. s.	Julia and Gertie	21	10	52.0	16.1	5.0	1884	Dennysville, Me.
4	77057		Ga. s.	Julia Adeline	13	7	53.5	14.8	4.0	1892	Monie, Md.
5	211725		Ga. s.	Julia Coats	9	9	29.6	8.5	3.2	1913	Green Bay, Wis.
6	205286		Ga. s.	Julia Davis	48	29	69.0	22.3	5.7	1908	Essex, Mass.
7	218899		Ga. w.	Julia Frances	29	27	52.8	12.0	2.3	1919	Louisiana, Mo.
8	224963		Ga. s.	Julia Mac	12	10	37.2	11.4	4.0	1925	Forked River, N. J.
9	211713		Ga. s.	Julia May	15	7	41.8	12.1	5.2	1913	Rockport, Mass.
10	224725		Ga. s.	Julia V. Davenport	31	17	55.2	16.2	4.8	1925	Kayan, Va.
11	77491		Ga. s.	Julian T. Bradshaw	34	17	72.0	21.5	6.2	1901	Oriole, Md.
12	201224		Ga. s.	Juliet	14	9	46.6	10.6	3.6	1904	Grand Chenier, La.
13	221631		Ga. s.	Juliett	8	6	34.4	8.9	3.9	1906	Philadelphia, Pa.
14	224669		Ga. w.	Juliette and Bill	32	32	63.1	16.2	4.3	1925	Pine Bluff, Ark.
15	76434		Ga. w.	Jumbo	21	18	40.6	10.8	6.1	1883	Bayville, N. Y.
16	223541		Ol. s.	Jumbo	217	55	95.9	25.0	13.8	1918	Staten Island, N. Y.
17	222764		Ga. s.	Junaluska	18	10	47.0	16.0	3.8	1923	Cedar Keys, Fla.
18	213047		Ga. s.	June	19	15	42.0	12.4	5.5	1915	Seattle, Wash.
19	214875		Ga. s.	June	7	5	36.8	10.6	3.0	1917	Astoria, Ore.
20	220030		Ga. s.	June	20	17	43.2	12.2	5.3	1920	Seattle, Wash.
21	221406		Ga. s.	June	10	8	34.7	9.1	4.6	1921	do.
22	222414		Ga. s.	June	13	10	43.2	11.6	4.0	1922	St. Ignace, Mich.
23	224195		Ol. w.	June	30	30	74.1	17.2	2.5	1921	Clarington, Ohio
24	224685		Ga. s.	June II	11	8	36.3	10.2	5.3	1925	Olalla, Wash.
25	210918		Ga. s.	Juneau	8	5	30.0	9.2	3.8	1913	Seattle, Wash.
26	207430		Ga. s.	Juneta	10	6	35.9	11.3	2.5	1910	Astoria, Ore.
27	224190		Ga. s.	Juneta	14	11	41.6	10.5	4.4	1924	Kasaan, Alaska
28	208492		Ga. s.	Junior	48	23	66.0	16.0	7.5	1911	Seattle, Wash.
29	209732		Ga. s.	Junior	19	13	43.0	12.0	4.1	1912	Anacortes, Wash.
30	221159		Ga. s.	Junior	30	20	63.0	11.5	5.5	1919	Oshkosh, Wis.
31	222498		Ol. s.	Junior	20	10	47.0	14.0	3.9	1922	Sandusky, Ohio
32	222808		Ga. s.	Junior	17	7	36.5	12.4	6.1	1923	Greenport, N. Y.
33	224407		Ga. s.	Junior	10	8	35.6	10.2	3.3	1925	Memphis, Tenn.
34	222400		Ga. s.	Junior B	12	8	36.0	9.8	4.1	1922	Wrangell, Alaska
35	219360		Ga. s.	Junior N	8	6	39.3	11.0	2.2	1903	Chauvin, La.
36	213113		Ga. s.	Junio	30	20	47.7	14.2	6.2	1925	Tacoma, Wash.
37	222861		Ol. s.	Junio 3	26	18	53.6	15.5	5.6	1923	North Bend, Ore.
38	217564		Ga. s.	Junta	32	11	60.3	16.6	6.5	1919	Oakland, Calif.
39	210711		Ga. s.	Jupiter	10	7	37.5	10.0	4.5	1912	do.
40	213065		Ga. s.	Jupiter	33	22	51.5	14.2	6.3	1915	Tacoma, Wash.
41	220297		Ga. s.	Just Brown II	12	7	58.0	11.7	2.5	1920	Clayton, N. Y.
42	223091		Ga. s.	Just Brown III	15	10	64.5	13.0	2.4	1923	do.
43	223785		Ga. s.	Just Brown IV	16	11	55.7	12.0	4.1	1924	do.
44	224955		Ga. s.	K and I	20	14	50.0	11.4	4.2	1917	Owensboro, Ky.
45	211978		Ga. w.	K. Jay	11	7	63.5	15.2	2.4	1913	Lockport, La.
46	218401		Ga. s.	K. A. GUNN	11	9	35.5	9.5	3.8	1912	Buffalo, N. Y.
47	220463		Ga. s.	K. C. Jones	8	6	36.4	10.8	3.8	1920	Port Angeles, Wash.
48	221036		Ga. s.	K. M. Koehler	64	44	58.9	23.9	7.6	1921	Tarrytown, N. Y.
49	224486		Ga. s.	K. of C.	53	36	62.4	20.1	5.0	1925	Marine City, Mich.
50	217667		Ga. s.	K. of P.	27	12	52.0	15.0	6.9	1919	Kennebunkport, Me.
51	161149		Ga. s.	Kaena	35	24	61.5	16.0	5.0	1878	San Francisco, Calif.
52	220754	MBVF	Ol. s.	KAILUA	328	172	120.1	24.1	10.6	1920	Long Beach, Calif.
53	218408		Ga. s.	Kalane	36	28	58.7	14.6	6.8	1919	Bellingham, Wash.
54	224427		Ol. s.	Kanaga	60	47	61.6	16.5	8.1	1925	Tacoma, Wash.
55	209640		Ga. s.	Kanaka Boy	27	18	52.3	15.8	6.0	1912	Dockton, Wash.
56	223259		Ol. s.	Kanatak	48	39	62.0	16.8	6.8	1923	Olalla, Wash.
57	215345		Ga. s.	Kansas	31	24	51.9	14.5	6.3	1917	Tacoma, Wash.
58	218356		Ga. s.	Kansas	10	8	36.0	10.3	4.2	1919	Klawock, Alaska
59	14391		Ga. s.	Kansas City	18	14	48.0	16.1	4.5	1881	Greenport, N. Y.
60	212153		Ga. s.	Kap Velaluka	12	8	35.0	11.0	4.0	1914	Anacortes, Wash.
61	214289		Ga. s.	Kard	36	5	46.7	15.4	6.2	1916	Dorchester, N. J.
62	213818		Ga. s.	Karl	9	6	38.7	9.7	3.6	1909	Havre de Grace, Md.
63	209293		Ga. s.	Karibou	28	15	61.0	12.4	7.3	1911	Salisbury, Md.
64	213738		Ga. s.	Karlsruhe	25	23	39.2	12.2	5.2	1915	Manitowoc, Wis.
65	213501		Ga. s.	Karta	10	7	30.5	10.3	4.2	1915	Kasaan, Alaska
66	209615		Ga. s.	Kasaan	42	28	63.0	16.0	5.8	1912	Anacortes, Wash.
67	200165		Ga. s.	Katahoon	26	18	59.0	13.8	5.5	1903	Tacoma, Wash.
68	213391		Ga. s.	Katalia	24	16	49.2	13.9	5.3	1915	Everett, Wash.
69	14373		Ga. s.	Kate	10	8	35.2	12.5	3.0	1879	Lake Charles, La.
70	212173		Ga. s.	KATE	11	10	37.0	8.6	2.8	1911	Grafton, Ill.
71	161211		Ga. s.	Kate and Nellie	13	5	38.0	11.1	5.8	1902	Monhegan, Me.
72	219054		Ga. s.	Kate D	11	6	45.9	10.8	3.9	1907	Saxis, Va.
73	219070		Ga. s.	Katharine	12	10	39.6	12.8	3.9	1919	Sitka, Alaska
74	86469		Ga. s.	Katherine	14	7	47.0	12.1	4.8	1899	Lubec, Me.

<sup>1</sup> Formerly ga. s. Carolina.<sup>2</sup> Formerly ga. s. Blondel II.<sup>3</sup> Formerly Hawaiian st. s. Kaena.<sup>4</sup> Formerly ga. s. Casco.

Line No.	Service	Crew	Horse-power	Name of owner	Home port	Address of owner
1	Oys.	2	10	Dorothy McIntosh	Brunswick, Ga.	1813 Gordon Street.
2	Misc.	1	24	Clarence Turner	New York, N. Y.	Freeport, N. Y.
3	Frt.	2	24	Seaport Navigation Co. (Me.)	Eastport, Me.	Union Wharf.
4	Frt.	2	10	T. J. Rollins	Newport News, Va.	Messick, Va.
5	Fsh.	2	10	William Grovoge	Milwaukee, Wis.	Jacksonport, Wis.
6	Frt.	12	65	Tobias Johnson	New York, N. Y.	570 Forty-fifth Street (B.).
7	Tow.	1	45	Ingersoll Box Co. (Mo.)	St. Louis, Mo.	Hannibal, Mo.
8	Pas.	2	35	Owen Allger	Philadelphia, Pa.	Seaside Park, N. J.
9	Fsh.	3	120	Enos E. Days	New Bedford, Mass.	Fairhaven, Mass.
10	Frt.	2	36	Willis J. Evans	Crisfield, Md.	Ewell, Md.
11	Frt.	2	50	R. D. Taylor	Cape Charles, Va.	Onancock, Va.
12	Misc.	1	132	Texas Co. (Tex.)	Port Arthur, Tex.	
13	Fsh.	1	40	Ike Buren	Ketchikan, Alaska	
14	Tow.	2	40	Pine Bluff Sand & Gravel Co. (Ark.)	Memphis, Tenn.	Pine Bluff, Ark.
15	Fsh.	2	38	Cornelius Jelliffe	Bridgeport, Conn.	Westport, Conn.
16	Tow.	10	600	Cornell Steamboat Co. (N. Y.)	Albany, N. Y.	Kingston, N. Y.
17	Fsh.	2	40	W. R. Hodges	Tampa, Fla.	Cedar Keys, Fla.
18	Fsh.	5	32	Martin Nelsen	Petersburg, Alaska	
19	Fsh.	1	35	Columbia River Packers Association (Oreg.)	Astoria, Oreg.	
20	Fsh.	6	20	Libby, McNeill & Libby (Me.)	Seattle, Wash.	88 Hamlin Street.
21	Fsh.	3	300	Sidney C. Barrington	do.	Rainier Grand Hotel.
22	Fsh.	1	50	Ivan Pomeroy	Marquette, Mich.	St. Ignace, Mich.
23	Tow.	5	90	Monongahela & Ohio Dredging Co. (Del.)	Pittsburgh, Pa.	Oliver Building.
24	Fsh.	3	20	Edwin A. Ross	Seattle, Wash.	2256 Sixteenth Avenue W.
25	Fsh.	3	16	Stevy Chernoff	Juneau, Alaska	Craig, Alaska.
26	Fsh.	1	20	William Anderson	Astoria, Oreg.	Nehalem, Oreg.
27	Fsh.	1	30	W. W. Noyes	Ketchikan, Alaska	
28	Fsh.	6	80	San Juan Fishing & Packing Co. (Wash.)	Seattle, Wash.	Foot Stacey Street.
29	Fsh.	2	20	Copper River Packing Co. (Wash.)	Seward, Alaska	Port Nellie Juan, Alaska.
30	Tow.	3	100	Cook & Brown Lime Co. (Wis.)	Milwaukee, Wis.	Oshkosh, Wis.
31	Fsh.	1	55	Schacht Fish Co. (Ohio)	Sandusky, Ohio	Railroad Street.
32	Fsh.	4	32	Charles Johns	New York, N. Y.	Amangansett, L. I.
33	Frt.	1	37	H. A. Gipson	Memphis, Tenn.	Foot Saffrans Street.
34	Fsh.	2	18	Alaska Sanitary Packing Co. (Wash.)	Wrangell, Alaska	
35	Oys.	2	12	Henry Neal	New Orleans, La.	Chauvin, La.
36	Fsh.	3	35	Alaska Year Round Canneries Co. (Wash.)	Seattle, Wash.	1527 L. C. Smith Building.
37	Tow.	1	90	Umpqua River Steam Navigation Co. (Oreg.)	Marshfield, Oreg.	Gardiner, Oreg.
38	Fsh.	3	150	F. E. Booth Co. (Calif.)	San Francisco, Calif.	110 Market Street.
39	Frt.	1	40	Olympian Dredging Co. (Calif.)	do.	249 First Street.
40	Fsh.	7	40	Pacific American Fisheries (Me.)	Unalaska, Alaska	Excursion Inlet, Alaska.
41	Pas.	2	100	G. W. Brown	Ogdensburg, N. Y.	Clayton, N. Y.
42	Pas.	1	65	M. P. Brawn	Cape Vincent, N. Y.	Do.
43	Pas.	2	140	G. W. Brown	do.	Do.
44	Pas.	1	18	Eli Harp	Evansville, Ind.	Wabash Avenue and Ohio Street.
45	Tow.	2	24	Lower Lafourche Planting & Manufacturing Co. (La.)	New Orleans, La.	Lockport, La.
46	Frt.	1	18	P. J. Gunn	Buffalo, N. Y.	54 Michigan Avenue.
47	Fsh.	2	20	T. E. Jones	Port Angeles, Wash.	638 East Front Street.
48	Misc.	3	200	Katherine M. Koehler	New York, N. Y.	809 Delafield Avenue, Staten Island, N. Y.
49	Frt.	2	60	Henry L. Peltier	Detroit, Mich.	Mount Clemens, Mich.
50	Frt.	2	48	George A. Brawn	Portland, Me.	South Portland, Me.
51	Fsh.	8	85	Ottersen & Co. (T. H.)	Honolulu, Hawaii	311 Damon Building.
52	Frt.	16	200	Inter Island Steam Navigation Co. (Hawaii)	do.	42 Queen Street.
53	Fsh.	8	55	Anton Berovina	Seattle, Wash.	Anacortes, Wash.
54	Fsh.	10	90	A. M. Nelson	Ketchikan, Alaska	
55	Fsh.	3	45	Katmai Packing Co. (Wash.)	Seward, Alaska	Kodiak, Alaska.
56	Fsh.	17	90	Peter Wold	do.	
57	Fsh.	6	40	Sam Cravarich	Seattle, Wash.	Port Blakely, Wash.
58	Fsh.	2	20	Charlie Jackson	Wrangell, Alaska	Klawack, Alaska.
59	Frt.	2	10	Ernest E. Ball	New Haven, Conn.	89 Front Street.
60	Fsh.	5	16	Stralts Packing Co. (Wash.)	Ketchikan, Alaska	Skowli Arm, Alaska.
61	Tow.	1	125	Delaware Dredging Co. (Del.)	Philadelphia, Pa.	139 South Third Street.
62	Frt.	2	30	Irvin E. Butler	Baltimore, Md.	Towson, Md.
63	Frt.	2	80	R. H. Mooring	Newport News, Va.	Richmond, Va.
64	Fsh.	4	36	Hugo W. Heller	Milwaukee, Wis.	Two Rivers, Wis.
65	Fsh.	1	16	Anacortes Fisheries Co. (Wash.)	Ketchikan, Alaska	Kasaan, Alaska.
66	Fsh.	2	75	Booth Fisheries Co. (Del.)	Seattle, Wash.	Marion Building.
67	Fsh.	2	80	do.	do.	Do.
68	Fsh.	5	35	Mikal O. Nielsen	do.	3261 Walnut Street.
69	Ten.	1	18	Gulf Coast Dredging Co. (Tex.)	Galveston, Tex.	
70	Pas.	1	12	C. C. Cummings	St. Louis, Mo.	Marked Tree, Ark.
71	Fsh.	4	32	Hans Hansen (Trustee)	Portland, Me.	5 Kellogg Street.
72	Oys.	1	21	M. L. Drewer	Cape Charles, Va.	Saxis, Va.
73	Fsh.	2	16	Pyramid Packing Co. (Alaska)	Juneau, Alaska	Sitka, Alaska.
74	Tow.	2	45	Seacoast Canning Co. (Me.)	Eastport, Me.	Sea Street.

<sup>5</sup> Formerly ga. y. Lebanon.

<sup>6</sup> Formerly ga. s. Ocean Queen.

<sup>7</sup> Formerly ga. s. Goldmark.

## Motor Vessels

Line No.	Official No.	Signal letters	Rlg	Name of vessel	Tonnage		Register dimensions			When built	Where built
					Gross	Net	Length	Breadth	Depth		
					Feet			Feet			
1	161218		Ga. s.	Katherine	23	12	58.8	14.4	5.3	1902	Scranton, Miss.
2	200010		Ga. s.	Katherine	26	20	47.8	13.0	5.5	1903	Jersey City, N. J.
3	205124		Ga. s.	Katherine	10	8	33.1	9.5	4.6	1908	Mattapoisett, Mass.
4	206838		Ga. s.	Katherine	9	6	36.8	10.2	5.0	1909	Stockton, Calif.
5	212404		Ga. s.	Katherine	30	20	49.6	15.7	5.6	1914	Gig Harbor, Wash.
6	215718		Ga. s.	Katherine	20	19	60.0	11.2	3.8	1917	Loell, Ohio
7	106827		Ga. s.	Katherine II (composite)	24	23	53.6	14.3	9.0	1891	Boston, Mass.
8	215388		Ga. s.	Katherine G.	14	13	40.0	10.6	2.4	1916	Grand Lake, La.
9	224831		Ol. s.	Katherine J.	14	9	37.8	12.9	3.5	1925	Fernandina, Fla.
10	222397		Ga. w.	Katherine M.	42	26	64.8	25.6	4.0	1922	Calhoun, Ky.
11	220973	KTRC	Ol. s.	KATHARINE R.	398	212	175.3	24.1	13.3	1898	Troon, Scotland
12	223203		Ga. s.	Katherine Ewing	19	9	47.6	12.1	4.8		
13	220719		Ga. s.	Katherine M. Chapman	13	9	40.1	13.4	4.0	1920	Baltimore, Md.
14	213373		Ga. s.	KATHERYNE	13	11	63.5	9.8	3.2	1915	Cave in Rock, Ill.
15	161187		Ga. s.	Kathleen	6	6	37.4	14.0	3.3	1901	Fishing Creek, Md.
16	161215		Ga. s.	Kathleen	9	8	35.4	13.8	3.7	1902	Patchogue, N. Y.
17	213437		Ga. s.	Kathleen	5	5	27.9	12.6	3.0	1903	Mayetta, N. J.
18	214199		Ga. s.	Kathleen	40	37	47.0	12.4	4.9	1916	Meridian, Wash.
19	215671		Ol. s.	Kathleen	10	8	47.6	12.4	3.3	1917	Sherwood, Md.
20	218445		Ga. s.	Kathleen	9	8	37.7	13.0	3.3	1899	Bay Shore, N. Y.
21	221646		Ga. s.	Kathleen	15	10	57.3	11.6	3.0	1904	West Palm Beach, Fla.
22	222103		Ga. s.	Kathleen	9	5	43.6	11.5	3.0	1922	Clam, Va.
23	224813		Ga. w.	Kathleen	21	14	49.8	11.5	2.0	1925	Antiquity, Ohio
24	209813		Ga. s.	Kathryn	13	8	29.0	11.0	4.0	1912	Anacortes, Wash.
25	223121		Ga. s.	Kathryn S.	14	12	43.5	12.4	5.1	1920	Sea Isle City, N. J.
26	222807		Ga. s.	Kathryn and Elma	59	27	77.0	22.5	6.3	1923	Dorchester, N. J.
27	206718		Ga. s.	Kathryn E. Rigglin	23	18	52.0	18.4	4.6	1909	Whitehaven, Md.
28	222809		Ga. s.	Kathryn M. Lee	37	20	56.9	20.3	6.3	1923	Dorchester, N. J.
29	202560		Ga. s.	Katie	14	12	43.6	12.4	4.1	1905	South Seattle, Wash.
30	225065		Ga. s.	Katie	9	6	41.7	10.2	3.1	1922	Baltimore, Md.
31	14457		Ga. s.	Katie C.	25	11	53.0	18.8	5.0	1887	Lebanon, Del.
32	14425		Ga. s.	Katie G.	14	13	36.2	14.5	3.9	1884	City Island, N. Y.
33	225614		Ga. s.	Katie H.	12	9	35.2	11.8	4.1	1926	Forked River, N. J.
34	14498		Ga. s.	Katie L.	11	9	34.0	15.0	3.7	1890	Canarsie, N. Y.
35	206896		Ga. s.	Katie M.	6	6	28.2	12.4	2.4	1906	Port Lavaca, Tex.
36	215109		Ga. s.	Katie R.	8	7	31.6	9.6	5.1	1917	Everett, Wash.
37	222311		Ga. s.	Katie S.	20	13	51.0	14.1	4.7	1922	Amburg, Va.
38	222436		Ga. s.	Katie S.	35	27	61.0	17.9	4.5	1922	Jacksonville, Fla.
39	161190		Ga. s.	Katie Cannon	6	6	37.5	14.0	3.2	1901	Fishing Creek, Md.
40	14450		Ga. s.	Katie Collier	9	9	50.0	12.0	3.0	1886	Somerset County, Md.
41	206907		Ga. s.	Katie Durm	28	17	55.5	17.0	5.1	1909	Baltimore, Md.
42	219392		Ga. s.	Katie Fialia	19	11	45.4	15.3	4.0	1919	Thunderbolt, Ga.
43	213235		Ga. s.	Katie Worth	6	5	28.7	12.8	3.0	1913	Port Republic, N. J.
44	213131		Ga. s.	Katie B. Smith	10	7	39.7	11.4	3.3	1915	Bertrand, Va.
45	161095		Ga. s.	Katie C. Lamson	23	22	50.0	16.0	6.7	1897	Bristol, Me.
46	223730		Ga. s.	Katie E. Sharp	47	23	69.0	20.8	6.5	1921	Dorchester, N. J.
47	220224		Ga. s.	Katinka	13	11	35.0	9.2	4.9	1920	Hansville, Wash.
48	213010		Ga. s.	Katmai	83	57	70.1	21.1	9.2	1915	Seattle, Wash.
49	161070		Ga. s.	Katrina	15	12	32.0	14.0	5.5	1895	Boston, Mass.
50	212594		Ga. s.	Katrine	12	6	43.9	12.3	3.6	1890	Shady Side, Md.
51	212879		Ga. s.	Katrinka	10	5	38.9	13.9	4.2	1886	Pamrapo, N. J.
52	209934		Ga. s.	Katy M.	12	9	31.5	11.8	4.3	1912	Brooklyn, N. Y.
53	161171		Ga. s.	Katy Did.	14	11	51.0	14.5	3.8	1901	Bridgeport, Conn.
54	161054		Ga. s.	Katy Thomas	9	6	38.1	12.0	3.6	1894	Waldron, Wash.
55	223209		Ga. s.	Kaxa	11	9	42.7	11.8	3.2	1923	Elfers, Fla.
56	161228		Ga. s.	Kearsargo	27	12	56.0	15.7	6.8	1903	Eastport, Me.
57	211484		Ga. s.	Kelpie	7	5	34.5	10.0	3.9	1913	Long Beach, Calif.
58	222647		Ga. s.	Kenneth	11	10	39.9	10.5	4.0	1916	New York, N. Y.
59	203751		Ga. s.	Kenneth D.	9	6	34.0	12.5	4.8	1906	Cutler, Me.
60	215208		Ol. s.	Konship	11	9	38.4	10.8	3.3	1910	Chester, Pa.
61	202253		Ga. s.	Kent	20	20	64.3	18.0	4.3	1905	Chestertown, Md.
62	14456		Ga. s.	Kentucky	9	7	41.4	13.1	3.6	1887	Madisonville, La.
63	214923		Ga. s.	Kentucky	30	30	55.3	15.0	6.8	1917	Tacoma, Wash.
64	221638		Ga. w.	Keren	17	8	40.0	13.2	3.0	1921	Wolf Point, Mont.
65	223165		Ga. s.	Kermath	14	10	44.0	11.0	4.0	1923	Georgetown, S. C.
66	213599		Ga. s.	KEBN	222	139	120.2	28.0	6.1	1915	Oakland, Calif.
67	208796		Ga. s.	Keshena	9	9	32.6	8.2	3.2	1908	Green Bay, Wis.
68	161096		Ga. s.	Kestrel	15	10	52.0	12.3	8.0	1897	City Island, N. Y.
69	204442		Ga. s.	Ketchikan	14	9	47.5	12.4	4.0	1906	Ballard, Wash.
70	220443		Ol. s.	Ketchikan II	22	15	59.6	12.2	4.3	1920	Everett, Wash.
71	211160		Ga. s.	Ketchum	8	6	25.2	8.7	3.6	1913	Seattle, Wash.
72	223758		Ga. s.	Ketchum II	13	9	37.8	10.4	6.0	1924	do.
73	218340		Ga. w.	Kettle Falls	27	22	50.0	11.4	3.0	1914	Bremerton, Wash.
74	225142		Ga. s.	Keturah	77	67	83.4	21.3	1.9	1923	Pensacola, Fla.

<sup>1</sup> Formerly sloop yacht Alborak.

<sup>2</sup> Formerly <sup>a</sup> British st. y. Katoomba.  
<sup>b</sup> U. S. Navy ga. s. Emeline.

Line No.	Service	Crew	Horse-power	Name of owner	Home port	Address of owner
1	Frt.	4	100	Charles E. Going.....	New Orleans, La.....	Lake Charles, La.
2	Oys.	3	25	J. & J. W. Elsworth Co. (N. J.).....	New York, N. Y.....	212 Fulton Fish Market.
3	Frt.	1	24	Louis J. Ramos.....	New Bedford, Mass.....	Gosnold, Mass.
4	Frt.	1	35	California Delta Farms (Calif.).....	Los Angeles, Calif.....	Stockton, Calif.
5	Fsh.	8	40	Alaska Consolidated Canneries (Del.).....	Ketchikan, Alaska.....	
6	Frt.	1	35	Joe Spedel.....	Pittsburgh, Pa.....	Wheeling, W. Va.
7	Pas.	3	10	John J. Tootle.....	Kansas City, Mo.....	St. Joseph, Mo.
8	Tow.	2	40	J. W. Gardner.....	New Orleans, La.....	Lake Charles, La.
9	Tow.	2	45	F. S. Allen.....	Jacksonville, Fla.....	Foot Market Street.
10	Fer.	2	20	Ellis & Smeathers Ferry Co. (Ky.).....	Louisville, Ky.....	
11	Frt.	15	500	Leon Wilson.....	Los Angeles, Calif.....	649 North Hobart Boulevard.
12	Pit.	2	38	Galveston Pilots Association.....	Galveston, Tex.....	American National Insurance Building.
13	Fsh.	1	55	Edwin W. M. Anderson.....	New York, N. Y.....	Bergen Beach, (B.).
14	Pas.	1	60	Richard McConnell.....	St. Louis, Mo.....	Cave in Rock, Ill.
15	Frt.	3	13	H. M. Woodburn.....	Annapolis, Md.....	Solomons, Md.
16	Fsh.	1	18	Marinus Slager.....	New York, N. Y.....	West Sayville, N. Y.
17	Pas.	1	12	Timothy McCarthy.....	Philadelphia, Pa.....	Lanoka, N. J.
18	Frt.	3	20	J. H. Harrison.....	Seattle, Wash.....	918 West Halladay Street.
19	Frt.	1	14	Osbert H. Lednum.....	Cambridge, Md.....	Wittman, Md.
20	Fsh.	1	25	George Howard.....	New York, N. Y.....	East Islip, N. Y.
21	Pas.	1	52	John W. Freeman.....	Miami, Fla.....	Fort Lauderdale, Fla.
22	Frt.	2	24	John C. Drewer.....	Cape Charles, Va.....	Saxis, Va.
23	Tow.	1	25	Mildred P. Adams.....	Cincinnati, Ohio.....	Antiquity, Ohio.
24	Frt.	1	12	Point Warde Packing Co. (Alaska).....	Wrangell, Alaska.....	
25	Fsh.	3	45	Michael Feeney.....	Philadelphia, Pa.....	2525 East Albert Street.
26	Oys.	10	50	Wm. B. Stowman.....	do.....	Dorchester, N. J.
27	Frt.	2	45	S. K. Shimp.....	do.....	Hancocks Bridge, N. J.
28	Oys.	6	36	Harry M. Lee.....	do.....	Port Norris, N. J.
29	Fsh.	1	22	Charles Neshon.....	Wrangell, Alaska.....	Kooke, Alaska.
30	Msc.	2	20	Eugene A. Holter.....	Baltimore, Md.....	4023 Wilson Avenue.
31	Oys.	4	45	Ernest L. Adams.....	Philadelphia, Pa.....	Millville, N. J.
32	Oys.	1	35	Lowndes Oyster Co. (Conn.).....	Bridgeport, Conn.....	South Norwalk, Conn.
33	Pas.	2	40	Edward C. Hebel.....	Philadelphia, Pa.....	Forked River, N. J.
34	Misc.	1	15	William W. La Forge.....	New York, N. Y.....	Princes Bay, N. Y.
35	Fsh.	2	18	F. L. Young.....	Port Lavaca, Tex.....	
36	Frt.	1	18	Peter Peterson.....	Seattle, Wash.....	Everett, Wash.
37	Frt.	2	24	Samuel B. Marsh.....	Crisfield, Md.....	Tylerton, Md.
38	Frt.	2	60	George W. Spaulding.....	Jacksonville, Fla.....	1915 Hill Street.
39	Frt.	4	24	Maryland Dry Dock Co. (Md.).....	Baltimore, Md.....	South Station, Box 101.
40	Frt.	2	8	Alexander Oberry.....	Annapolis, Md.....	Solomons, Md.
41	Frt.	2	40	John G. Lamp.....	Baltimore, Md.....	606 South Broadway.
42	Fsh.	4	15	Ned Tatnell.....	Savannah, Ga.....	Thunderbolt, Ga.
43	Frt.	1	15	Mary B. Parker.....	Philadelphia, Pa.....	Forked River, N. J.
44	Frt.	2	10	John S. Taylor.....	Reedville, Va.....	Deltaville, Va.
45	Fsh.	4	36	George Reilly.....	New York, N. Y.....	251 Sixteenth Street (B.).
46	Oys.	12	50	Zadok Sharp, sr.....	Philadelphia, Pa.....	Leesburg, N. J.
47	Misc.	1	24	J. H. Hibbs.....	Ketchikan, Alaska.....	Craig, Alaska.
48	Fsh.	3	150	Booth Fisheries Co. (Del.).....	Seattle, Wash.....	Marion Building.
49	Misc.	3	24	Jorgen Olsen.....	New York, N. Y.....	One hundred and fifty-third Street and Hudson River.
50	Frt.	2	13	Wm. C. Witt.....	Baltimore, Md.....	Rock Hall, Md.
51	Fsh.	2	18	Peter J. Petersen.....	Charleston, S. C.....	86 Church Street.
52	Fsh.	1	20	Alfred B. Pernet.....	Philadelphia, Pa.....	Norristown, Pa.
53	Misc.	2	25	Grace M. Gilner.....	New York, N. Y.....	Astoria, N. Y.
54	Fsh.	2	22	Thomas Forrest.....	Seattle, Wash.....	St. Francis Hotel.
55	Ftr.	2	6	Tom Hill.....	Tampa, Fla.....	Elfers, Fla.
56	Frt.	2	27	Ira B. Shurman.....	Jonesport, Me.....	Cutler, Me.
57	Fsh.	1	25	W. D. Bunch.....	San Diego, Calif.....	Pacific Beach, Calif.
58	Pas.	2	18	Howard B. Ayers.....	Philadelphia, Pa.....	2654 East Allegheny Avenue.
59	Frt.	2	15	R. J. Peacock Cannng Co. (Me.).....	Eastport, Me.....	Lubec, Me.
60	Pas.	1	16	William Cramp & Sons Ship & Engine Building Co. (Pa.).....	Philadelphia, Pa.....	Beach and Palmer Streets.
61	Frt.	3	32	Thomas Bland.....	Baltimore, Md.....	Chestertown, Md.
62	Pas.	3	18	Nicholas Duffy.....	New Orleans, La.....	Cut Off, La.
63	Fsh.	6	50	J. E. Shields.....	Seattle, Wash.....	Room 62, Pier 1.
64	Tow.	1	40	Ira H. Slawson.....	Pembina, N. Dak.....	Banks, N. Dak.
65	Tow.	2	40	J. A. Westbury.....	Georgetown, S. C.....	Merriman Road.
66	Tnk.	6	150	Union Oil Co. (Calif.).....	Los Angeles, Calif.....	Union Oil Building.
67	Fsh.	3	6	William Brehmer.....	Milwaukee, Wis.....	Oconto, Wis.
68	Frt.	2	20	Archibald Stonler.....	New York, N. Y.....	Mariners Harbor, N. Y.
69	Pas.	2	180	Puget Sound Bridge & Dredging Co. (Nev.).....	Seattle, Wash.....	811 Central Building.
70	Tow.	3	100	Chesley Tug & Barge Co. (Wash.).....	do.....	Ferry Dock.
71	Fsh.	1	12	H. C. Hankins.....	Ketchikan, Alaska.....	
72	Fsh.	2	16	P. J. Hynes.....	do.....	
73	Tow.	1	65	Snohomish River Broom Co. (Wash.).....	Seattle, Wash.....	Everett, Wash.
74	Fsh.	0	48	Warren Fish Co.....	Pensacola, Fla.....	Baylen Street Wharf.

<sup>3</sup> Formerly ga. s. Emma L. Evans.  
<sup>4</sup> Formerly U. S. Navy ga. s. 1956.

<sup>5</sup> Formerly ga. s. Carrie.  
<sup>6</sup> Formerly U. S. Eng. ga. w. Kettle Falls.

## Motor Vessels

Line No.	Official No.	Signal letters	Rig	Name of vessel	Tonnage		Register dimensions			When built	Where built
					Gross	Net	Length	Breadth	Depth		
					Feet						
1	216364		Ga. w.	Kewana	15	12	55.0	12.7	2.7	1918	Clarksville, Mo.
2	216409		Ga. s.	Key City	26	21	35.4	13.2	6.7	1917	Seattle, Wash.
3	208754		Ga. s.	Key West	8	7	30.0	9.4	3.5	1907	Green Bay, Wis.
4	161046		Ol. s.	Keystone	21	13	53.3	11.7	5.0	1893	Nyack, N. Y.
5	201391		Ol. s.	Keystone	22	18	47.0	15.4	6.3	1904	Cutler, Me.
6	208758		Ga. s.	Kiekemuit	10	8	28.0	11.6	3.6	1905	Warren, R. I.
7	161163		Ga. s.	Kid	7	5	52.0	10.0	3.5	1900	Racine, Wis.
8	218335		Ga. s.	Kid II	15	10	45.5	15.0	4.2	1919	New York, N. Y.
9	223079		Ga. s.	Kilbath	11	9	36.5	11.2	3.5	1922	Hoonah, Alaska
10	215079	LHDK	Ol. s.	Killarney	153	73	108.3	23.8	10.8	1917	Essex, Mass.
11	218393		Ga. s.	Killdeer	37	30	58.7	14.9	6.9	1919	Bellingham, Wash.
12	205154		Ga. s.	Kimlwa	7	6	43.0	14.0	2.6	1908	Orlolo, Md.
13	221943		Ga. s.	King	17	15	36.5	11.0	4.8	1920	Sturgeon Bay, Wis.
14	222355		Ga. s.	King	7	6	35.9	8.8	3.3	1922	Thorice, Mich.
15	219868		Ga. s.	King No. 2	9	6	33.1	9.9	4.0	1920	Seattle, Wash.
16	219869		Ol. s.	King No. 3	9	6	33.1	9.8	3.9	1920	do.
17	208562		Ga. s.	King Bird	22	15	54.0	13.6	4.9	1911	Port Blakely, Wash.
18	221940		Ga. s.	King Fish	7	6	29.0	11.8	4.4	1922	Charleston, S. C.
19	212500		Ga. s.	King Fisher	8	6	35.8	10.1	3.2	1914	Duck Creek, N. C.
20	214546		Ga. s.	King Fisher	15	7	44.8	14.2	4.2	1916	Vallejo, Calif.
21	223522		Ga. s.	KING FISHER	30	24	58.0	16.0	5.0	1923	Grafton, Ill.
22	14259		Ol. s.	Kingfisher	106	72	98.3	15.9	9.6	1872	Bristol, R. I.
23	205499		Ga. s.	Kingfisher	49	15	74.5	17.4	7.2	1908	Quincy, Mass.
24	206166		Ga. s.	Kingfisher	40	27	53.7	15.1	7.5	1909	Seattle, Wash.
25	208797		Ga. s.	Kingfisher	13	12	36.2	10.3	3.8	1909	West De Pere, Wis.
26	209547		Ga. s.	Kingfisher	11	8	32.8	11.2	4.8	1912	Seattle, Wash.
27	212803		Ga. s.	Kingfisher	14	11	41.4	12.1	6.5	1914	Los Angeles, Calif.
28	215549		Ga. s.	Kingfisher	10	8	34.0	10.3	3.6	1917	Metlakatla, Alaska
29	218192		Ga. s.	Kingfisher	8	6	34.0	10.6	4.0	1919	New London, Conn.
30	224241		Ga. s.	King of Grand Calliou	7	5	31.1	10.6	2.4	1923	Dulax, La.
31	225359		Ol. s.	KINGS LANDING	96	65	75.3	19.1	6.0	1926	Nashville, Tenn.
32	210827		Ga. s.	Kingsmill	56	38	77.1	15.5	6.4	1912	Lisabeula, Wash.
33	214524		Ga. s.	Kiseno	17	14	44.6	12.7	5.5	1916	Seattle, Wash.
34	214852		Ga. s.	Kiska	43	34	56.0	15.2	7.0	1917	Tacoma, Wash.
35	219913		Ga. s.	Kismet	14	10	43.4	16.0	4.5	1920	Bay Shore, N. Y.
36	222246		Ga. s.	Kitsap	7	6	29.9	8.7	4.1	1922	Bremerton, Wash.
37	224849		Ol. s.	Kitsap	526	358	158.9	48.1	13.7	1925	Houghton, Wash.
38	217376		Ga. s.	Kittle A	15	10	44.4	12.4	4.8	1917	San Pedro, Calif.
39	202343		Ga. s.	Kitty Woodall	103	73	99.0	23.0	6.6	1905	Cambridge, Md.
40	214874		Ga. s.	Kiva	67	43	78.5	17.0	6.8	1917	Salisbury, Md.
41	215591		Ol. s.	Kiwanda	15	8	40.3	12.5	4.3	1917	Portland, Ore.
42	225107		Ga. w.	Kiwani	23	23	64.9	13.9	2.0	1925	Clarington, Ohio
43	200457		Ga. s.	Kiwi	14	13	42.0	16.1	3.6	1903	Daytona, Fla.
44	210245		Ol. s.	Klatawa	23	15	50.2	15.8	4.8	1912	Shaw Island, Wash.
45	205982		Ga. s.	Klawack No. 4	16	11	44.7	11.9	4.9	1909	Ballard, Wash.
46	215108		Ga. s.	Klawack No. 5	19	15	43.6	12.7	5.4	1917	Seattle, Wash.
47	213381		Ga. s.	Klawack No. 6	20	16	44.0	11.9	5.6	1915	Everett, Wash.
48	215062		Ga. s.	Klawack No. 7	19	15	43.1	13.5	5.1	1917	Seattle, Wash.
49	208143		Ga. s.	Klick	9	6	38.3	10.2	2.9	1910	Astoria, Ore.
50	207762		Ga. s.	Klickitat	11	7	40.0	11.6	4.3	1910	Port Blakely, Wash.
51	224891		Ga. s.	Klip	30	16	56.8	12.0	6.8	1925	New York, N. Y.
52	161097		Ga. s.	Klondike	13	6	37.0	14.7	5.6	1897	Gloucester, Mass.
53	161110		Ga. s.	Klondike	10	6	37.6	13.2	3.2	1898	Patchogue, N. Y.
54	213075		Ga. s.	Kloshe	21	20	36.2	11.1	3.8	1915	Olympia, Wash.
55	105279		Ga. s.	Knickerbocker	14	9	47.2	17.2	5.1	1873	Bayport, N. Y.
56	208332		Ga. s.	Kobuk	15	10	45.0	12.2	4.5	1911	Seattle, Wash.
57	211813		Ga. s.	Kodiak	56	38	69.4	18.0	7.6	1913	do.
58	222360		Ga. s.	Kodiak	16	11	41.0	13.3	5.2	1922	Kodiak, Alaska
59	225561		Ol. s.	Kodiak	49	33	62.1	16.1	7.8	1926	Tacoma, Wash.
60	209228		Ga. s.	Kogglung	16	6	46.0	11.0	4.4	1901	Alameda, Calif.
61	161168		Ga. s.	Konomoc	10	10	42.5	10.2	4.2	1800	New London, Conn.
62	223850		Ga. s.	Konomoc	7	6	30.0	11.0	4.8	1924	Mystic, Conn.
63	204104		Ga. s.	Koos	10	7	39.2	8.8	3.6	1907	Marshfield, Ore.
64	224040		Ga. s.	Koos No. 2	13	9	49.7	12.8	3.7	1924	do.
65	222044		Ga. s.	KOSMOS	46	31	64.5	17.0	5.0	1922	Nashville, Tenn.
66	225360		Ol. s.	KOSMORTAR	96	65	75.3	19.1	6.0	1925	do.
67	225536		Ol. s.	Kotobuki	12	8	43.8	11.5	4.6	1917	San Pedro, Calif.
68	215973		Ga. s.	Kotobuki Maru No. 1	27	13	57.1	13.2	5.0	1918	Honolulu, Hawaii
69	215074		Ga. s.	Kotobuki Maru No. 2	28	13	57.5	13.0	5.0	1918	do.
70	218619		Ga. s.	Kotobuki Maru No. 5	21	8	59.4	12.0	4.6	1919	do.
71	213460		Ga. s.	Kotor	10	7	35.4	10.9	3.6	1915	Ketchikan, Alaska

<sup>1</sup> Formerly ga. s. G. Horton.  
<sup>2</sup> Formerly ga. s. Virginia II.

<sup>3</sup> Formerly ga. s. Mary P.  
<sup>4</sup> Formerly ga. s. The Rival.

Line No.	Serv-ice	Crew	Horse-power	Name of owner	Home port	Address of owner
1	Tow.	1	50	J. H. DeLong	Peoria, Ill.	Hamburg, Ill.
2	Fsh.	3	40	Wilson Fisheries Co. (Del.)	Seattle, Wash.	2702 L. C. Smith Building.
3	Fsh.	4	15	Anton J. Rotta	Milwaukee, Wis.	715 Lapham Street.
4	Tow.	2	60	Scott-Reynolds Towing Co. (Fla.)	Miami, Fla.	33 Southeast Fifth Street.
5	Frt.	2	30	John P. McCurdy	Eastport, Me.	Lubeo, Me.
6	Oys.	2	16	Benjamin D. Rooks	Providence, R. I.	Warwick, R. I.
7	Pas.	1	40	Kraft Shipyard & Dry Dock Co. (Ill.)	Chicago, Ill.	Ninety-fourth Street and Calumet River.
8	Fsh.	1	60	John A. Strandberg	New York, N. Y.	602 East One hundred and thirty-eighth Street.
9	Fsh.	1	12	Mike Wilson	Juneau, Alaska	Hoonah, Alaska.
10	Fsh.	19	120	Gorton-Pew Vessels Co. (Mass.)	Gloucester, Mass.	Rowe Square.
11	Fsh.	7	50	Seacoast Canning Co. (Me.)	Los Angeles, Calif.	San Pedro, Calif.
12	Frt.	2	9	Frank Stump	Baltimore, Md.	431 South Elwood Avenue.
13	Fsh.	3	28	Victor Johnson	Milwaukee, Wis.	Ellison Bay, Wis.
14	Frt.	1	36	Willis B. King	Marquette, Mich.	Thorice, Mich.
15	Fsh.	1	12	Stephen A. Roe	Juneau, Alaska	Valdez, Alaska.
16	Fsh.	2	25	Northern Light Packing Co. (Alaska)	do.	Cordova, Alaska.
17	Fsh.	2	15	Pacific American Fisheries (Me.)	Ketchikan, Alaska	
18	Fsh.	1	16	H. G. Garner	Jacksonville, Fla.	26 West Union Street.
19	Msc.	1	25	S. W. Tingle	New Bern, N. C.	Oriental, N. C.
20	Fsh.	2	b. 45	Red Salmon Canning Co. (Calif.)	San Francisco, Calif.	2 Pine Street.
21	Frt.	4	75	Mrs. Margaret C. Carrigan	Baton Rouge, La.	Natchez, Miss.
22	Fsh.	12	120	Southern Menhaden Corporation (Del.)	Apalachicola, Fla.	Port St. Joe, Fla.
23	Frt.	2	150	Wm. Underwood Co.	Jonesport, Me.	
24	Fsh.	8	100	Ainsworth Dunn Co. (Wash.)	Seattle, Wash.	Securities Building.
25	Ptl.	3	16	State of Wisconsin	Milwaukee, Wis.	Green Bay, Wis.
26	Fsh.	2	20	P. E. Harris & Co. (Wash.)	Juneau, Alaska	Hawk Inlet, Alaska.
27	Pas.	1	25	A. B. Hohenshell	Los Angeles, Calif.	Long Beach, Calif.
28	Fsh.	1	15	Alaska Consolidated Canneries (Del.)	Ketchikan, Alaska	
29	Fsh.	1	25	Christian Ise	New York, N. Y.	424 East Eighty-sixth Street.
30	Fsh.	2	8	Lawrence Volsin	New Orleans, La.	Dulac, La.
31	Tow.	4	240	Kosmos Portland Cement Co. (Ky.)	Louisville, Ky.	
32	Fsh.	6	20	Petersburg Packing Corporation (Wash.)	Seattle, Wash.	L. C. Smith Building.
33	Fsh.	4	30	Earl N. Ohmer	Petersburg, Alaska	
34	Fsh.	3	50	Booth Fisheries Co. (Del.)	Seattle, Wash.	Marlon Building.
35	Pas.	2	30	Frederick W. Wels	New York, N. Y.	Bay Shore, N. Y.
36	Fsh.	1	6	K. Wik	Seattle, Wash.	Bremerton, Wash.
37	Fer.	9	600	Kitsap County Transportation Co. (Wash.)	do.	Pier 3.
38	Fsh.	3	35	Van Camp Sea Food Co. (Calif.)	Los Angeles, Calif.	San Pedro, Calif.
39	Frt.	5	85	G. T. Cooper	Baltimore, Md.	East Worton, Md.
40	Ptl.	8	140	Associated Branch Pilots	New Orleans, La.	Maison Blanche Building.
41	Fsh.	1	20	Hans Lovvold	Astoria, Oreg.	1745 Franklin Avenue.
42	Fer.	2	32	Sistersville Ferry Co. (W. Va.)	Pittsburgh, Pa.	Sistersville, W. Va.
43	Pas.	1	22	Stephen E. Bullard	St. Augustine, Fla.	Daytona, Fla.
44	Tow.	3	60	Gilkey Bros. Towing Co. (Wash.)	Seattle, Wash.	Anacortes, Wash.
45	Fsh.	1	35	North Pacific Trading & Packing Co. (Calif.)	Ketchikan, Alaska	Klawack, Alaska.
46	Fsh.	1	35	James Peratovich	Wrangell, Alaska	Do.
47	Fsh.	1	35	North Pacific Trading & Packing Co. (Calif.)	do.	Do.
48	Fsh.	1	30	do.	do.	Do.
49	Frt.	2	20	Willamette Pulp & Paper Co. (Mo.)	Portland, Oreg.	Oregon City, Oreg.
50	Tow.	2	75	Puget Sound & Baker River Ry. Co. (Wash.)	Seattle, Wash.	Mount Vernon, Wash.
51	Fsh.	4	1,200	Frank Hepler	New York, N. Y.	605 East One hundred and thirty-fourth Street.
52	Cod.	5	10	Ralph Oliver	Gloucester, Mass.	91 Friend Street.
53	Pas.	1	12	Jons Pettor Persson	New York, N. Y.	New Rochelle, N. Y.
54	Frt.	1	20	Gregory J. Hildebrand	Seattle, Wash.	Petersburg, Alaska.
55	Pas.	2	70	Alexander Simpson	New York, N. Y.	One hundred and fifty-first Street and Hudson River.
56	Tow.	3	50	Sam Magids	Nome, Alaska	Deering, Alaska.
57	Fsh.	12	100	Olo Larson	Seattle, Wash.	1902 Tenth Avenue W.
58	Fsh.	1	65	W. J. Erskine	Seward, Alaska	Kodiak, Alaska.
59	Fsh.	6	80	M. A. Petrich	Tacoma, Wash.	9 Rosamont Way.
60	Fsh.	3	65	Booth Fisheries Co. (Del.)	Juneau, Alaska	Nushogak, Alaska.
61	Wat.	1	14	E. B. Wennerberg	Boston, Mass.	Malden, Mass.
62	Wat.	1	16	Silas M. Marsters	New London, Conn.	260 Pequot Avenue.
63	Pas.	1	30	Louis Knutson	Marshfield, Oreg.	Coos Bay, Oreg.
64	Tow.	1	60	do.	do.	
65	Frt.	2	180	Kosmos Portland Cement Co. (Ky.)	Louisville, Ky.	
66	Tow.	4	240	do.	do.	
67	Fsh.	3	40	American Agar Co.	San Diego, Calif.	Box 368.
68	Ten.	5	85	Hawaiian Tuna Packing Corp. (Hawaii)	Honolulu, Hawaii	Cooke Street.
69	Fsh.	9	85	do.	do.	Do.
70	Fsh.	8	65	do.	do.	Do.
71	Fsh.	1	10	James E. Young	Ketchikan, Alaska	Kasaan, Alaska.

<sup>1</sup> Formerly ga. s. Comanche.  
<sup>2</sup> Formerly ga. s. New Roccello.

<sup>7</sup> Formerly ga. s. Alfred C. Harmer.

Line No.	Official No.	Signal letters	Rlg	Name of vessel	Tonnage		Register dimensions			When built	Where built
					Gross	Net	Length	Breadth	Depth		
					Feet			Feet			
1	221981		Ga. s.	Krazy Katt II	8	5	38.6	9.0	4.2	1909	Brooklyn, N. Y.
2	218060		Ga. s.	Kreetan	15	14	38.4	12.0	5.2	1919	Johns Wood, Mich.
3	222770		Ga. s.	Kualhelani	38	21	61.4	14.9	6.3	1914	Honolulu, Hawaii
4	225059		Ga. s.	Kuhlo	13	9	41.3	12.0	4.3	1925	San Francisco, Calif.
5	212272		Ga. s.	Kulu	39	26	55.8	16.5	6.6	1914	Tacoma, Wash.
6	209646		Ga. s.	Kulu Queen	43	29	62.0	16.5	6.8	1912	Astoria, Ore.
7	210940		Ga. s.	Kumtux	37	25	56.5	15.0	8.7	1913	Winslow, Wash.
8	222331		Ga. s.	Kumtux	7	5	31.8	9.4	4.1	1922	Stanwood, Wash.
9	219685		Ga. s.	Kvik	13	12	32.7	11.7	4.0	1919	Charleston, S. C.
10	161031		Ga. s.	Kwasind	8	6	34.0	12.0	5.0	1892	Fall River, Mass.
11	208130		Ga. s.	Kwasind	10	9	35.1	11.2	4.6	1910	Wickford, R. I.
12	224381		Ol. w.	KY-ILL	43	43	64.6	30.0	3.0	1925	Grafton, Ill.
13	225086		Ga. s.	L. C. D.	8	5	38.5	11.3	2.8	1924	Chauvin, La.
14	224887		Ga. s.	L. R. C.	9	5	35.3	10.8	2.6	1925	do.
15	222766		Ol. s.	L. Scatena	72	34	60.2	20.6	7.1	1923	Sausalito, Calif.
16	220968		Ga. s.	L. U., jr.	16	10	48.6	12.4	3.9		
17	225138		Ga. s.	L. A. City No. 2	106	74	93.9	19.0	8.7	1925	Los Angeles, Calif.
18	141773		Ga. s.	L. A. Jeffrey	30	26	59.0	19.0	5.3	1902	Bay Shore, N. Y.
19	225179		Ga. w.	L. A. Raiké	35	13	60.0	13.9	1.9	1925	Point Pleasant, W. Va.
20	221712		Ga. s.	L. C. Quinn	42	20	62.4	17.0	6.4	1921	Crisfield, Md.
21	223249		Ga. s.	L. D. Davinci	12	5	44.3	12.0	5.3	1917	San Pedro, Calif.
22	206028		Ga. s.	L. E. Yates	37	17	62.8	20.4	5.2	1909	Greenwich, N. J.
23	141771		Ga. s.	L. F. Terry	14	13	41.5	15.5	3.7	1902	Patchogue, N. Y.
24	141237		Ga. s.	L. H. Bozman	13	7	54.4	14.0	3.3	1892	Orleole, Md.
25	141230		Ga. s.	L. H. Wilson	10	7	52.0	13.0	3.5	1892	do.
26	222027		Ga. s.	L. I. Fish	8	5	36.5	10.6	3.8	1922	Keyport, N. J.
27	140035		Ga. s.	L. J. Callanan	7	7	31.7	13.4	3.2	1883	Patchogue, N. Y.
28	140372		Ga. s.	L. J. Dayton	12	8	36.4	14.4	4.2	1879	Port Jefferson, N. Y.
29	141413		Ga. s.	L. R. Hand	9	9	41.1	15.0	4.0	1896	Patchogue, N. Y.
30	141774		Ga. s.	L. R. Hand	14	12	48.6	16.0	4.0	1901	Bridgeport, Conn.
31	223732		Ga. w.	L. S. Robert	24	15	64.3	16.4	2.9	1924	Running Water, S. Dak.
32	141828		Ga. s.	L. T. Blockson	13	12	50.0	13.4	3.5	1902	Marco
33	141846		Ga. s.	L. T. Boggs	8	6	44.0	13.5	3.0	1903	Onancock, Va.
34	223399		Ga. w.	L. T. Plumlee	16	10	64.2	14.0	2.2	1923	Carthage, Tenn.
35	16976		Ga. s.	L. V. Ostrom	31	29	55.0	18.0	4.6	1873	Patchogue, N. Y.
36	140787		Ga. s.	L. W. Gunby	10	5	60.0	12.1	3.4	1885	Somerset County, Md.
37	140600		Ga. s.	L. W. Machen	10	5	43.5	13.2	3.4	1883	Mathews County, Va.
38	222263		Ga. s.	L. and W.	15	10	38.0	11.6	4.4	1922	Ellamar, Alaska
39	224366		Ol. s.	L. A. H. D. No. 8	12	8	44.8	12.5	5.0	1924	Los Angeles, Calif.
40	221634		Ga. s.	L. and R. Forsythe	10	7	35.9	10.6	4.4	1921	Tacoma, Wash.
41	204011		Ga. s.	La Blanca	11	8	39.5	12.3	4.0	1907	Winslow, Wash.
42	203420		Ga. s.	La Bondozia	10	6	35.5	10.9	3.5	1906	Ballard, Wash.
43	140594		Ga. s.	La Corse	7	5	34.0	13.8	3.2	1882	Lake Charles, La.
44	223195		Ga. w.	LA CROSSE	137	137	64.0	28.1	5.0	1923	Grafton, Ill.
45	210776		Ga. s.	La Dornier	14	9	42.4	10.2	4.4	1909	Miami, Fla.
46	216697		Ga. s.	La Felice	10	8	44.3	12.4	5.0	1918	Ipswich, Mass.
47	215578	LIITN	Ol. s.	La Merced	1,696	1,342	232.0	43.6	26.0	1917	Benicla, Calif.
48	210703		Ga. s.	La Ola	19	13	41.0	11.9	5.2	1912	Sausalito, Calif.
49	205974		Ga. s.	La Paloma	40	14	63.3	17.7	7.8	1909	Seattle, Wash.
50	223838		Ga. s.	La Rose	15	12	45.3	12.2	4.1	1924	Bayhead, N. J.
51	209737		Ga. s.	La Sirena	18	12	41.3	12.5	5.6	1912	Seattle, Wash.
52	205135		Ga. s.	La Thea	11	8	51.8	10.5	4.3	1908	Tacoma, Wash.
53	214164		Ga. s.	La Tosca	7	7	30.0	7.3	2.3	1909	St. Louis, Mo.
54	202885		Ga. s.	Laconia	15	8	42.8	13.0	6.2	1906	Bremen, Me.
55	219979		Ga. s.	Laconic	7	6	30.0	9.1	4.0	1916	Tacoma, Wash.
56	213925		Ga. s.	Ladona	9	8	34.2	8.6	4.0	1913	Burton, Wash.
57	214077		Ga. s.	Laddie	35	30	50.3	14.9	6.4	1916	Tacoma, Wash.
58	218270		Ga. s.	Lady	8	6	28.9	10.1	3.4	1917	Camden, N. J.
59	223707		Ga. s.	Lady Barbara	21	14	45.4	14.0	6.0	1924	Ludington, Mich.
60	140722		Ga. s.	Lady Claire	9	7	28.5	12.5	3.0	1884	Patchogue, N. Y.
61	141491		Ga. s.	Lady Eldridge	9	6	31.4	12.2	3.0	1897	Atlantic City, N. J.
62	218494		Ga. s.	Lady Fair	15	10	50.0	12.0	4.7	1919	Brooklyn, N. Y.
63	200529		Ga. s.	Lady Florence	8	7	33.0	13.1	3.3	1903	Mandeville, La.
64	219732		Ga. s.	Lady Gay	8	5	36.4	11.8	2.5	1909	Empire, La.
65	201717		Ga. s.	Lady Grace	9	9	40.0	6.4	3.9	1905	Clinton, Iowa
66	209767		Ga. s.	Lady Grace	12	11	32.8	9.6	3.9	1905	Two Rivers, Wis.
67	222714		Ga. s.	Lady Grace	16	6	47.4	12.6	4.5	1923	Valparaiso, Fla.
68	211228		Ga. s.	Lady Hilda II	15	10	47.3	14.2	5.8	1913	New York, N. Y.
69	224901		Ol. s.	Lady Jane	56	38	63.5	16.0	7.9	1925	Seattle, Wash.
70	223519		Ga. s.	Lady Lake	32	26	54.6	20.5	4.8	1923	Valparaiso, Fla.
71	220580		Ga. s.	Lady Luck	14	9	39.7	8.6	4.9	1920	Seattle, Wash.

<sup>1</sup> Formerly ga. s. Viscera No. 1.



Line No.	Service	Crew	Horse-power	Name of owner	Home port	Address of owner
1	Frtd.	1	40	Andrew Lazarich	New York, N. Y.	586 Henry Street (B.).
2	Pas.	2	45	Kreentan Co. (Mich.)	Marquette, Mich.	Johns Wood, Mich.
3	Frtd.	3	50	A. C. Dowsett	Honolulu, Hawaii	Cooke Building.
4	Tow.	3	40	Walakea Mill Co. (T. H.)	do.	Hilo, Hawaii.
5	Fsh.	4	50	Lake Union Dry Dock & Machine Works (Wash.)	Seattle, Wash.	1615 Fairview Avenue.
6	Fsh.	3	75	Straits Packing Co. (Wash.)	do.	1119 L. C. Smith Building.
7	Tow.	3	110	Chas. R. McCormick Lumber Co. (Del.)	do.	Stuart Building.
8	Fsh.	1	18	O. H. Matterand	do.	Stanwood, Wash.
9	Frtd.	2	12	Robert H. Lucas	Charleston, S. C.	Remleys Point, S. C.
10	Frtd.	1	40	Salvatore De Simone	New York, N. Y.	121 Carroll Street (B.).
11	Fsh.	2	16	Charles H. Rowland	Newport, R. I.	Block Island, R. I.
12	Pas.	1	25	George Muscovally	St. Louis, Mo.	Mound City, Ill.
13	Fsh.	2	18	Lawrence Le Boeuf	New Orleans, La.	Chauvin, La.
14	Fsh.	2	20	Geo. A. Chauvin	do.	do.
15	Frtd.	3	100	L. Scatena & Co. and A. Galli Fruit Co. (Consolidated) (Calif.)	San Francisco, Calif.	104 Washington Street.
16	Frtd.	1	27	Newport Gravel Corporation, (Va.)	Newport News, Va.	Manhattan Building.
17	Frtd.	5	900	City of Los Angeles	Los Angeles, Calif.	City Hall.
18	Fsh.	6	30	Henry Hilton	Philadelphia, Pa.	Atlantic City, N. J.
19	Tow.	2	32	F. C. Fuller	Cincinnati, Ohio	Portsmouth, Ohio.
20	Frtd.	2	31	Zadok S. Mears, jr.	Crisfield, Md.	Princess Anne, Md.
21	Fsh.	3	40	Steve Carniglia	San Diego, Calif.	931 West Laurel Street.
22	Oys.	6	36	George C. Yates	Philadelphia, Pa.	Port Norris, N. J.
23	Fsh.	4	20	Modern Oyster Co. (N. Y.)	New York, N. Y.	Greenport, N. Y.
24	Frtd.	1	24	W. S. Johnson	Newport News, Va.	Hampton, Va.
25	Frtd.	2	12	Wm. A. Seipp	Annapolis, Md.	Solomons, Md.
26	Fsh.	6	40	John Orick	New York, N. Y.	West Sayville, N. Y.
27	Oys.	1	24	Frank Holman	Philadelphia, Pa.	West Creek, N. J.
28	Frtd.	1	16	George H. Lewis	Perth Amboy, N. J.	61 West Highland Avenue.
29	Frtd.	3	25	Kittel Thorstensen	do.	Atlantic Highlands, N. J.
30	Frtd.	1	20	Estate of Ferdinand F. Downs	New York, N. Y.	Greenport, N. Y.
31	Frtd.	1	35	John B. Fitch	Pembina, N. Dak.	Running Water, S. Dak.
32	Frtd.	2	25	Miami Fisheries Co. (Fla.)	Miami, Fla.	63 Southwest Sixth Street.
33	Fsh.	5	12	C. A. Carter	Reedville, Va.	Ditchley, Va.
34	Tow.	2	22	L. T. Plumlee	Nashville, Tenn.	Carthage, Tenn.
35	Frtd.	2	12	Levi E. Gray	Belfast, Me.	South Penobscot, Me.
36	Frtd.	3	20	Charles L. Thompson	Annapolis, Md.	Churchton, Md.
37	Oys.	1	14	Ross T. Bailey	Newport News, Va.	Glass, Va.
38	Fsh.	2	30	Fred Lillegren	Seward, Alaska	Ellamar, Alaska.
39	Tow.	2	60	City of Los Angeles, Calif.	Los Angeles, Calif.	do.
40	Frtd.	4	8	L. R. Forsythe	Tacoma, Wash.	General delivery.
41	Pas.	1	32	Niels Christensen	Seattle, Wash.	Winslow, Wash.
42	Fsh.	1	16	Alaska Sanitary Packing Co. (Wash.)	do.	Colman Building.
43	Msc.	2	15	Edval Simon	New Orleans, La.	Evath, La.
44	Frtd.	3	50	River Transit Co. (Minn.)	St. Paul, Minn.	Foot Sibley Street.
45	Msc.	1	50	N. F. Pearson	Miami, Fla.	1021 Southwest First Avenue.
46	Fsh.	6	36	Daniel Halpin	New York, N. Y.	172 West Seventy-seventh Street.
47	Fsh.	60	320	Columbia River Smoked Fish Co. (N. Y.)	do.	12 Second Street.
48	Pas.	1	30	Geo. C. Pardee	San Francisco, Calif.	Oakland, Calif.
49	Fsh.	11	75	W. C. Hurley	Seattle, Wash.	441 Smith Street.
50	Fsh.	3	45	Charles Tilton	Philadelphia, Pa.	Bayhead, N. J.
51	Tow.	3	40	Fannie Hefner	Seattle, Wash.	Bremerton, Wash.
52	Pas.	2	25	Foss Launch & Tug Co. (Wash.)	Tacoma, Wash.	400 Dock Street.
53	Pas.	1	22	A. A. Eppenberger	St. Louis, Mo.	5064 Maple Avenue.
54	Fsh.	2	14	Fisherman's Corp. Co. (Me.)	Portland, Me.	Chebeague Island, Me.
55	Fsh.	2	10	Axel Cleve	San Francisco, Calif.	3007 Army Street.
56	Frtd.	1	10	Arthur Senforth	Seattle, Wash.	Suquamish, Wash.
57	Fsh.	6	60	Petersburg Packing Co. (Wash.)	do.	L. C. Smith Building.
58	Pas.	1	18	John M. Laughlin	Philadelphia, Pa.	Camden, N. J.
59	Tow.	2	100	S. M. Slesel Co. (Wis.)	Milwaukee, Wis.	160 Ogden Avenue.
60	Pas.	1	10	Arthur Martinsen	New York, N. Y.	One hundred and fifty-second Street and Hudson River.
61	Fsh.	1	24	William H. Rightmire	do.	Wreck Lead, N. Y.
62	Msc.	2	24	Bernard S. Carroll	do.	West New York, N. J.
63	Fsh.	2	15	E. R. Sprinkle	Mobile, Ala.	Dauphin Island, Ala.
64	Oys.	2	6	Anthony Franceski & Sons	New Orleans, La.	Empire, La.
65	Pas.	1	20	William Sala	St. Paul, Minn.	Winona, Minn.
66	Fsh.	3	18	Harry Sawdo	Milwaukee, Wis.	Brussels, Wis.
67	Fsh.	6	32	Ralph Williams	Pensacola, Fla.	Valparaiso, Fla.
68	Pas.	2	37	Alexander Simpson	New York, N. Y.	Foot West One hundred and fifty-first Street.
69	Fsh.	5	90	San Juan Fishing & Packing Co. (Wash.)	Seattle, Wash.	Foot Stacy Street.
70	Frtd.	2	38	D. O. Callaway	Mobile, Ala.	Orange Beach, Ala.
71	Frtd.	1	100	S. V. B. Miller	do.	Manzanita, Wash.

## Motor Vessels

Line No.	Official No.	Signal letters	Rtg	Name of vessel	Tonnage		Register dimensions			When built	Where built
					Gross	Net	Length	Breadth	Depth		
					Feet						
1	224441		Ga. w.	Lady Martin	17	17	55.1	14.0	3.0	1924	Alma, Ark.
2	216939		Ga. s.	Lady Maud	15	10	37.7	12.0	4.5	1904	Baltimore, Md.
3	141755		Ga. s.	Lady May	19	11	48.0	16.0	3.6	1901	Keeler, Va.
4	224242		Ga. s.	Lady Vern	9	8	31.9	9.2	2.1	1923	Chauvin, La.
5	107566		Ga. s.	Lafalot	12	11	38.1	13.5	5.2	1895	Bayonne, N. J.
6	141848		Ga. s.	Lafayette	30	12	61.0	17.2	7.0	1903	Gloucester, Mass.
7	211580		Ga. s.	Lagonia	11	7	44.3	11.7	4.4	1913	Poquoson, Va.
8	205954		Ga. s.	Lagoon	8	7	34.5	10.9	1.8	1904	Titusville, Fla.
9	203397		Ga. s.	Lagrange	9	6	47.6	11.3	4.4	1906	Urbanna, Va.
10	210995		Ga. s.	Laida	52	36	60.0	16.0	7.1	1913	Seattle, Wash.
11	213687		Ga. s.	Lake of Isles	14	11	46.9	10.0	4.4	1915	Baudette, Minn.
12	141589		Ga. s.	Lakeside	30	30	64.8	18.6	3.8	1899	Mount Clemens, Mich.
13	222127		Ga. s.	Lakeside III	13	11	54.9	14.1	2.2	1922	Sandusky, Ohio.
14	208184		Ga. s.	Lakewood	11	6	37.0	9.2	8.9	1910	Beaumont, Tex.
15	213082		Ga. s.	Lakewood	9	8	36.4	9.4	4.7	1915	Seattle, Wash.
16	211643		Ga. s.	Lakme	6	6	27.2	7.8	3.2	1903	West De Pere, Wis.
17	214452	LGJP	Ga. s.	Lakso	326	163	146.6	28.6	11.0	1864	Philadelphia, Pa.
18	219705		Ga. s.	Lanakila	29	13	64.3	14.0	6.0	1913	Honolulu, Hawaii.
19	216580	LMDQ	Ol. s.	Lancaster	141	76	109.4	19.9	8.4	1918	Weems, Va.
20	219727		Ga. s.	Lancaster	18	9	45.6	15.3	4.1	1920	Palmer, Va.
21	214689		Ga. s.	Lancing	20	16	45.1	13.0	6.2	1917	Seattle, Wash.
22	212686		Ga. s.	Lanore	9	8	31.6	8.8	3.6	1909	Neenah, Wis.
23	141709		Ol. s.	Lapwing	34	23	63.2	15.0	6.3	1901	Mobile, Ala.
24	222092		Ga. s.	Lareneg	9	7	32.7	9.7	3.5	1915	Delair, N. J.
25	141295		Ga. s.	Lark	20	17	41.7	15.4	5.1	1893	Mermenton River, La.
26	201453		Ol. s.	Lark	13	9	54.2	14.9	3.7	1904	Bon Secour, Ala.
27	204573		Ga. s.	Lark	14	10	44.5	12.2	3.9	1907	Dockton, Wash.
28	210014		Ga. s.	Lark	13	9	38.6	9.5	4.2	1910	Chicago, Ill.
29	210018		Ga. s.	Lark	10	8	31.9	11.2	3.9	1912	Seabeck, Wash.
30	210340		Ol. s.	Lark	72	37	80.0	23.3	6.0	1912	Oakland, Calif.
31	214895		Ga. s.	Lark	23	12	51.1	14.8	5.6	1917	do.
32	220198		Ga. w.	Lark	24	15	65.0	10.0	1.6	1920	Grantsville, W. Va.
33	222565		Ol. s.	Lark	148	121	115.5	25.4	10.7	1922	New Castle, Mo.
34	225522		Ol. s.	Larkin No. 6	100	71	63.4	24.0	6.7	1926	Antioch, Calif.
35	204298		Ga. s.	Larnie B. Shaw	70	54	82.1	16.8	6.2	1899	Wilmington, Del.
36	218935		Ga. s.	Larussie	8	7	37.7	12.3	2.7	1911	Cut Off, La.
37	203895		Ga. s.	Lasca	9	7	33.2	12.0	5.0	1907	West Mystic, Conn.
38	208925		Ga. s.	Laska II	13	9	38.0	10.4	4.1	1911	Seattle, Wash.
39	215888	LJMS	Ol. s.	Lassen	717	443	170.2	39.9	12.4	1917	Hoquiam, Wash.
40	211415		Ga. s.	Latolla	5	5	24.0	12.0	3.5	1903	Wareham, Mass.
41	215775		Ga. s.	Laughing Water	9	8	29.6	8.0	3.7	1908	Ellison Bay, Wis.
42	218768		Ga. s.	LAUNDRY BOY	8	5	32.7	7.7	3.5	1916	Buffalo, N. Y.
43	140141		Ga. s.	Laura	7	6	29.3	11.6	3.5	1873	Speonk, N. Y.
44	210322		Ga. s.	Laura	15	10	44.6	11.5	4.9	1912	Baltimore, Md.
45	211382		Ga. s.	Laura	15	10	44.0	13.9	4.8	1913	Sausalito, Calif.
46	218613		Ga. s.	Laura	12	8	47.4	12.8	4.9	1919	Nahcotta, Wash.
47	219923		Ga. s.	Laura	8	7	32.5	9.4	4.3	1920	Seattle, Wash.
48	224837		Ga. s.	Laura	8	5	32.3	10.4	2.7	1925	Vicksburg, Miss.
49	140532		Ga. s.	Laura B	10	9	34.8	14.0	4.0	1882	Patchogue, N. Y.
50	140874		Ga. s.	Laura L	11	10	37.2	14.1	4.1	1886	Keyport, N. J.
51	224542		Ga. s.	Laura M	9	7	33.9	8.0	2.5	1925	Vicksburg, Miss.
52	207379		Ga. s.	Laura R	30	20	49.3	17.6	5.4	1910	Port Jefferson, N. Y.
53	209714		Ga. s.	Laura S	12	6	40.4	11.8	4.2	1911	Eastport, Me.
54	225152		Ol. s.	Laura V	13	9	38.0	12.1	5.9	1925	West Haven, Conn.
55	221010		Ol. s.	Laura Goulart	143	73	107.2	25.1	11.2	1921	Essex, Mass.
56	140450		Ga. s.	Laura May	12	12	42.4	16.0	3.8	1881	Patchogue, N. Y.
57	141246		Ga. s.	Laura M. Buckson	28	10	55.4	19.2	5.5	1892	Greenwich, N. J.
58	201692		Ga. w.	Laure N.	15	8	50.8	14.2	2.6	1904	Grand Isle, La.
59	223837		Ga. w.	Laure N. II	84	53	81.7	20.3	3.9	1924	Lockport, La.
60	204160		Ga. s.	Laurel	14	9	54.4	13.3	3.9	1907	Double Bayou, Tex.
61	210889		Ga. s.	Laurel	10	7	30.0	13.3	4.7	1913	Miami, Fla.
62	204133		Ga. s.	Laurelhurst	13	9	43.0	10.1	3.6	1907	Everett, Wash.
63	141120		Ga. s.	Lauretta	14	12	39.9	13.0	4.4	1891	Greenport, N. Y.
64	141707		Ga. s.	Lauretta Curran	23	14	56.8	18.3	3.8	1901	Madison, Md.
65	140946		Ol. s.	Lauretta Spedden	30	17	55.9	14.2	7.3	1888	Baltimore, Md.
66	141658		Ga. s.	Laurus	28	26	55.1	15.5	7.7	1900	Brooklyn, N. Y.
67	201805		Ga. s.	Lavina	9	6	32.7	8.6	2.4	1905	Harstine, Wash.
68	211504		Ga. s.	Lavinia D	17	9	49.1	15.0	3.6	1913	Eclipse, Va.
69	207516		Ga. s.	Lavinia Pearl	19	12	60.7	14.1	4.4	1910	Poquoson, Va.
70	141619		Ga. s.	Lavita	8	5	34.8	8.0	3.2	1899	Seattle, Wash.
71	201410		Ga. s.	Lavon S. Ames	9	6	34.8	12.1	5.8	1904	East Boothbay, Me.
72	224334		Ga. s.	Lawrence, L., Jr	12	10	43.2	13.6	3.9	1924	Erie, Pa.

<sup>1</sup> Formerly ga. s. Adele.

<sup>2</sup> Formerly ga. s. Ginger.

<sup>3</sup> Formerly Coast Guard cutter Woodbury.

<sup>4</sup> Formerly ga. s. Willie R.

Line No.	Service	Crew	Horse-power	Name of owner	Home port	Address of owner
1	Pas.	1	15	Ted Burt.....	Memphis, Tenn.....	Alma, Ark.
2	Frt.	2	27	Kenneth A. Le Compte.....	Baltimore, Md.....	6300 Garrison Avenue.
3	Frt.	2	40	T. B. Griffin.....	Norfolk, Va.....	Churchland, Va.
4	Msc.	2	15	Wilfred King.....	New Orleans, La.....	Houma, La.
5	Msc.	2	40	Albert Hermann.....	New York, N. Y.....	171 West Ninety-seventh Street.
6	Fsh.	8	24	C. J. Bryan.....	Pensacola, Fla.....	Panama City, Fla.
7	Frt.	1	25	John T. Ward.....	Reedville, Va.....	Deltaville, Va.
8	Pas.	1	8	Max J. Hoeck.....	St. Augustine, Fla.....	Titusville, Fla.
9	Frt.	2	25	J. F. Green.....	Reedville, Va.....	Urbanna, Va.
10	Fsh.	4	80	Booth Fisheries Co. (Del.).....	Seattle, Wash.....	Marion Building.
11	Pas.	2	28	Henry M. Waldred.....	Duluth, Minn.....	Drayton, N. Dak.
12	Frt.	2	40	Henry L. Peltier.....	Detroit, Mich.....	Mount Clemens, Mich.
13	Pas.	1	50	W. R. Brown.....	Sandusky, Ohio.....	Lakeside, Ohio.
14	Tow.	1	28	Gulf Refining Co. (Tex.).....	Port Arthur, Tex.....	
15	Fsh.	2	24	Arthur Dixon.....	Ketchikan, Alaska.....	
16	Frt.	2	12	Wilson D. Trueblood.....	Milwaukee, Wis.....	Detroit Harbor, Wis.
17	Wrk.	5	200	Merritt-Chapman & Scott Corporation (Del.).....	New York, N. Y.....	17 Battery Place.
18	Frt.	4	100	John Bohenberg.....	Honolulu, Hawaii.....	Hilo, Hawaii.
19	Fsh.	6	100	Diamond State Fish Products Co. (Del.).....	Wilmington, Del.....	Lawes, Del.
20	Frt.	1	40	T. O. Hathaway.....	Norfolk, Va.....	Churchland, Va.
21	Fsh.	3	35	Oial Sjursen.....	Juneau, Alaska.....	Petersburg, Alaska.
22	Pas.	1	15	William Niles.....	Milwaukee, Wis.....	Neenah, Wis.
23	Tow.	7	230	Tampa Sand & Shell Co. (Fla.).....	Tampa, Fla.....	Scott and Lozano Streets.
24	Frt.	2	35	George F. Shaw.....	Philadelphia, Pa.....	Norwood, Pa.
25	Frt.	2	35	J. Olsen.....	Port Arthur, Tex.....	Beaumont, Tex.
26	Fer.	2	40	W. H. Wesley, jr.....	Pensacola, Fla.....	Point Washington, Fla.
27	Pas.	2	39	Birgitte Hofstad.....	Juneau, Alaska.....	Doykof, Alaska.
28	Pas.	2	24	Winfield S. Bosley.....	Chicago, Ill.....	639 Center Street.
29	Fsh.	5	15	T. M. Murphy.....	Seattle, Wash.....	Kingston, Wash.
30	Frt.	6	150	Hunt, Hatch & Co. (Calif.).....	San Francisco, Calif.....	Oakland, Calif.
31	Fsh.	1	80	Alaska Packers Association (Calif.).....	do.....	85 Second Street.
32	Tow.	3	16	Sarah O. Ferrell.....	Pittsburgh, Pa.....	Grantsville, W. Va.
33	Fsh.	23	175	O'Hara Bros. Co. (Mass.).....	Boston, Mass.....	22 New Fish Pier.
34	Frt.	2	75	Larkin Transportation Co. (Calif.).....	San Francisco, Calif.....	Pier 23.
35	Tow.	3	250	Larnie B. Shaw.....	Philadelphia, Pa.....	Bullitt Building.
36	Oys.	3	21	Bertout Oherami.....	New Orleans, La.....	Cut Off, La.
37	Fsh.	1	17	John Wilke, jr.....	Newport, R. I.....	North Kingston, R. I.
38	Fsh.	1	16	Ole Husvik.....	Juneau, Alaska.....	Petersburg, Alaska.
39	Frt.	22	700	E. K. Wood Lumber Co. (Calif.).....	San Francisco, Calif.....	1 Drum Street.
40	Fsh.	1	10	Harry C. Mortimer.....	Provincetown, Mass.....	Barnstable, Mass.
41	Fsh.	3	8	Oscar Knutson.....	Milwaukee, Wis.....	Ellison Bay, Wis.
42	Frt.	1	15	Harry J. Hutchins.....	Buffalo, N. Y.....	21 Moore Street.
43	Fsh.	1	8	Frank Rogers.....	New York, N. Y.....	Greenport, N. Y.
44	Frt.	1	12	C. Edward Ehrman.....	Baltimore, Md.....	425 East Twenty-eighth Street.
45	Tow.	1	60	Alaska Salmon Co. (Calif.).....	San Francisco, Calif.....	141 Clay Street.
46	Fsh.	2	35	Barbey Packing Co.....	Astoria, Ore.....	Flavel, Ore.
47	Fsh.	1	8	Ole Sivertsen.....	Seattle, Wash.....	7018 Twenty-fifth Ave. NW.
48	Fsh.	1	20	Bluff City Fisheries.....	New Orleans, La.....	Natchez, Miss.
49	Fsh.	1	15	G. G. Wescott.....	Bridgeport, Conn.....	Greenwich, Conn.
50	Fsh.	2	18	Wilhelmina R. M. Peterson.....	New York, N. Y.....	Foot Bay, Thirty-seventh Street (B.).
51	Tow.	3	26	Anderson Tully Co.....	Baton Rouge, La.....	
52	Frt.	5	75	Andrew Radel Oyster Co. (Conn.).....	Bridgeport, Conn.....	South Norwalk, Conn.
53	Frt.	2	14	Frank T. Wadsworth.....	Eastport, Me.....	Wadsworth, Wharf.
54	Fsh.	1	37	William R. Jeffries.....	Bridgeport, Conn.....	South Norwalk, Conn.
55	Fsh.	20	120	John Goulart, jr.....	Gloucester, Mass.....	26 Warner Street.
56	Fsh.	1	20	Adolf Nilsen.....	New York, N. Y.....	51 Second Place (B.).
57	Oys.	6	25	William F Cummins.....	Wilmington, Del.....	Leipsic, Del.
58	Frt.	4	28	Edward M. Egle.....	New Orleans, La.....	Harvey, La.
59	Frt.	5	40	do.....	do.....	Do.
60	Pas.	1	35	Miller & Vidor Lumber Co. (Tex.).....	Port Arthur, Tex.....	Beaumont, Tex.
61	Pas.	1	10	James A. Reilly.....	Miami, Fla.....	General delivery.
62	Frt.	25	25	H. Ahrenstedt.....	Juneau, Alaska.....	Sumdum, Alaska.
63	Fsh.	3	23	Willis H. Brown.....	New York, N. Y.....	East Marion, N. Y.
64	Frt.	3	30	William Davison.....	Annapolis, Md.....	South River, Md.
65	Tow.	3	100	Eastern Brick Co. (Va.).....	Newport News, Va.....	Richmond, Va.
66	Msc.	3	25	Argonaut Salvage Corporation (Me.).....	Bridgeport, Conn.....	
67	Pas.	1	12	W. A. Huston.....	Tacoma, Wash.....	Titlaw Beach, Sixth Avenue.
68	Sal.	1	50	Thomas M. Campbell.....	New York, N. Y.....	Port Richmond, N. Y.
69	Oys.	2	25	W. A. Doggett.....	Reedville, Va.....	Weems, Va.
70	Tow.	2	35	Peck Bros. Towing Co. (Wash.).....	Seattle, Wash.....	Everett, Wash.
71	Fsh.	2	20	Frederic A. Gross.....	Boston, Mass.....	195 I Street.
72	Fsh.	4	60	Lawrence Locker.....	Albany, N. Y.....	Dunkirk, N. Y.

Formerly <sup>a</sup> Public Health st. s. Louis Pasteur.  
<sup>b</sup> ga. s. Helen Bethel,

<sup>c</sup> Formerly ga. s. Bessie.

Line No.	Official No.	Signal letters	Rlg	Name of vessel	Tonnage		Register dimensions			When built	Where built
					Gross	Net	Length	Breadth	Depth		
					Feet						
1	215505		Ga. s.	Lawrence P.	20	13	42.0	13.0	5.3	1917	Hydaburg, Alaska
2	81650		Ga. s.	Lea	11	7	41.7	9.4	4.1	1898	Yonkers, N. Y.
3	14603		Ga. s.	Leader	12	10	45.3	12.3	4.7		
4	141365		Ol. s.	Leader	21	14	45.6	15.9	5.0	1894	Marco, Fla.
5	141578		Ga. s.	Leader	25	19	47.4	18.6	5.0	1898	Burnt Pot Island, Ga.
6	201968		Ol. s.	Leader	48	24	60.6	18.6	5.4	1905	Madison, Md.
7	203343		Ga. s.	Leader	15	10	56.1	13.8	4.0	1906	Ilwaco, Wash.
8	215299		Ga. s.	Leader	13	11	40.0	10.3	4.4	1917	Seabeck, Wash.
9	216128		Ga. s.	Leader	42	17	65.3	18.0	6.6	1918	Oakland, Calif.
10	221094		Ga. w.	Leader	18	11	50.0	12.0	3.0	1921	Madison, Ind.
11	223807		Ga. s.	Leader	12	10	32.2	10.1	4.8	1924	Metlakatla, Alaska
12	222052		Ga. s.	Leader II	32	24	49.0	17.5	6.5	1922	Bar Harbor, Me.
13	204514		Ga. s.	Leah M.	13	8	33.7	10.3	3.8	1907	Port Angeles, Wash.
14	141695		Ga. s.	Lear C.	21	21	47.4	15.8	6.8	1901	Gloucester, Mass.
15	140087		Ga. s.	Le Bon Pere	7	5	36.6	11.6	3.2	1874	Grand Isle, La.
16	223246		Ol. s.	Le Ray	28	28	47.4	10.2	2.8	1923	Jonesville, La.
17	203829		Ga. s.	Leba	15	10	44.8	11.5	4.5	1907	South Alki, Wash.
18	214462		Ga. s.	Lebec	32	15	55.0	15.1	6.6	1916	Los Angeles, Calif.
19	224111		Ga. s.	Lee	8	6	35.0	8.0	4.4	1924	Memphis, Tenn.
20	206837		Ga. s.	Lee Allen	19	12	52.2	11.0	5.3	1905	Stockton, Calif.
21	210449		Ga. s.	Legonia	10	6	35.8	10.7	4.0	1911	Oakland, Calif.
22	219135		Ol. s.	Lehua	204	122	100.1	21.9	14.8	1919	Tacoma, Wash.
23	141433		Ga. s.	Lelda	5	5	32.5	12.7	3.0	1896	Wax Bayou, La.
24	218107		Ga. s.	Lelf	7	6	31.1	9.0	4.1	1913	Camano, Wash.
25	219806		Ga. s.	Lelf II	30	21	46.9	14.5	6.6	1920	Gig Harbor, Wash.
26	207840		Ga. s.	Lella	10	10	45.0	11.0	3.9	1909	Georgetown, S. C.
27	141702		Ga. s.	Lella T.	10	8	48.8	9.8	4.0	1900	Noank, Conn.
28	210282		Ga. s.	Lela	10	7	31.0	9.2	4.5	1912	Olympia, Wash.
29	141101		Ga. s.	Lela Boyle	23	20	48.5	17.3	5.1	1800	Milville, N. J.
30	211959		Ga. s.	Leland F.	17	11	47.0	13.6	5.4	1914	Oakland, Calif.
31	141719		Ga. s.	Leland Mills	52	42	79.8	18.7	5.5	1901	Cambridge, Md.
32	220577		Ga. s.	Leletona	58	20	62.5	15.8	6.8	1920	Honolulu, Hawaii
33	223008		Ga. s.	Lella A.	12	8	46.6	11.0	3.3	1923	Deitaville, Va.
34	141553		Ga. s.	Lella Gunby	6	6	39.1	13.4	2.9	1898	Crisfield, Md.
35	221956		Ga. s.	Lella James	20	14	51.1	15.0	4.4	1922	Palmer, Va.
36	141688		Ga. s.	Lella E. Tolman	12	8	34.6	13.2	6.5	1900	Friendship, Me.
37	220424		Ga. s.	Lemes	44	30	59.0	16.2	7.2	1920	Gig Harbor, Wash.
38	140026		Ga. s.	Lena	11	10	38.0	13.2	4.2	1874	Brooklyn, N. Y.
39	141127		Ga. s.	Lena	8	7	25.8	13.4	4.1	1891	Noank, Conn.
40	141798		Ga. s.	Lena	14	11	46.4	14.2	3.7	1898	Bayshore, N. Y.
41	141812		Ga. s.	Lena	14	10	52.6	14.0	3.7	1902	Swansboro, N. C.
42	200204		Ga. s.	Lena	6	6	32.5	10.6	3.4	1903	Carrabelle, Fla.
43	207521		Ga. s.	Lena	13	8	44.8	12.9	3.8	1910	Turtle Bayou, Tex.
44	209740		Ga. s.	Lena	7	6	32.4	8.3	3.4	1911	Wit, N. C.
45	210481		Ga. s.	Lena	9	8	29.5	8.1	3.6	1911	Green Bay, Wis.
46	213097		Ga. s.	Lena	9	6	31.6	9.7	3.6	1915	Seattle, Wash.
47	220044		Ga. s.	Lena	11	8	36.6	12.0	4.0	1920	Watch Hill, R. I.
48	223453		Ga. s.	Lena	14	10	33.7	12.3	3.4	1923	Beaumont, Tex.
49	212399		Ga. s.	Lena O.	11	8	31.9	10.6	5.2	1914	Poulsbo, Wash.
50	200692		Ga. s.	Lena M. II	14	9	43.0	16.5	3.1	1904	Pearlington, Miss.
51	211653		Ga. s.	Lena King	6	5	38.2	8.9	3.6	1913	Pocomoke City, Md.
52	141612		Ga. s.	Lena Louise	10	6	43.6	13.7	3.0	1890	Fairmount, Md.
53	141065		Ga. s.	Lena May	9	8	31.1	12.2	5.4	1890	Waldoboro, Me.
54	225464		Ga. s.	Lena May	10	10	50.0	12.7	4.4	1926	Peary, Va.
55	140672		Ga. s.	Lena G. Bateman	14	6	38.0	15.2	4.2	1883	Bridgeton, N. J.
56	141749		Ga. s.	Lena V. Coulbourn	22	20	68.0	19.0	5.1	1901	Oriole, Md.
57	214759		Ga. s.	Lenor	17	14	39.0	12.0	5.9	1917	Poulsbo, Wash.
58	221294		Ga. s.	Lenor	13	11	37.0	10.5	3.5	1920	Glen Arbor, Mich.
59	214183		Ga. s.	Lenox	6	5	28.2	11.4	3.7	1910	Mayetta, N. J.
60	215975		Ga. s.	Lenox	12	9	36.6	11.0	5.0	1912	Atlantic City, N. J.
61	221405		Ga. s.	Lenox	7	5	37.6	11.2	3.5	1914	East Boston, Mass.
62	141570		Ga. s.	Leo	12	8	36.0	13.0	4.0	1898	Pocomoke City, Md.
63	141595		Ga. s.	Leo	14	10	46.0	11.0	2.8	1899	Georgetown, Fla.
64	206128		Ga. s.	Leo	9	6	35.5	11.5	3.1	1909	Anacortes, Wash.
65	202330		Ga. s.	Leo A.	10	9	39.6	11.6	4.9	1905	Erle, Pa.
66	210631		Ga. s.	Leo B.	10	9	28.6	9.8	4.2	1912	Green Bay, Wis.
67	205906		Ga. s.	Leo C.	22	15	46.4	14.0	5.5	1908	Docketon, Wash.
68	223331		Ga. s.	Leo C.	11	7	31.0	10.6	2.5	1922	Chauvin, La.
69	210691		Ga. s.	Leo C. II	41	27	52.1	15.9	7.1	1913	Tacoma, Wash.
70	215270		Ol. s.	Leo C. III	37	28	56.0	14.5	6.7	1917	do.
71	224243		Ga. s.	Leola T.	12	8	40.4	11.0	2.6	1920	Chauvin, La.
72	214845		Ga. s.	Leola May	11	11	48.3	20.1	2.0	1917	Sabula, Iowa
73	202362		Ga. s.	Leona	12	8	50.0	10.0	5.0	1905	West De Pere, Wis.
74	215104		Ga. s.	Leona	7	7	27.8	7.4	3.3	1912	Detroit Harbor, Wis.
75	215046		Ga. s.	Leona	7	6	32.7	8.7	3.1	1907	Fall River, Mass.
76	210238		Ga. w.	Leona G.	14	12	65.0	10.0	2.0	1912	Creston, W. Va.

1 Formerly ga. s. Willis J.

Line No.	Serv-ice	Crew	Horse-power	Name of owner	Home port	Address of owner
1	Fsh.	2	40	Alex Peele	Ketchikan, Alaska	Hydaburg, Alaska.
2	Pas.	2	25	Benjamin F. Minges	Philadelphia, Pa.	2222 North Fifth Street.
3	Fsh.	5	15	Edward C. Marchant	Boston, Mass.	19 Endcott Street.
4	Tow.	7	60	C. G. Leverette	Tampa, Fla.	529 Twelfth Avenue South.
5	Oys.	2	28	Georgia-Carolina Canning Co. (S. C.)	Charleston, S. C.	144 East Bay Street.
6	Tow.	9	200	C. G. Cozine	Miami, Fla.	Miami Beach, Fla.
7	Fsh.	2	60	Columbia River Packers Association (Oreg.)	Astoria, Oreg.	
8	Fsh.	1	20	C. Ketil T'velt	Seattle, Wash.	420 Third Avenue W.
9	Tow.	1	110	Naknek Packing Co. (Calif.)	San Francisco, Calif.	2 Pine Street.
10	Tow.	3	20	Roscoe Greer	Louisville, Ky.	Wolf Creek, Ky.
11	Fsh.	4	16	Roderick Davis	Ketchikan, Alaska	Metlakatla, Alaska.
12	Frt.	2	40	Ralph R. Garland	Ellsworth, Me.	Bar Harbor, Me.
13	Pas.	2	15	B. L. Berntson	Tacoma, Wash.	2517 South I Street.
14	Frt.	1	36	McAllister Bros.	New York, N. Y.	17 Battery Place.
15	Oys.	2	16	Anthony Sessa	New Orleans, La.	Empire, La.
16	Fsh.	4	22	Three Rivers Fish Co.	Baton Rouge, La.	Jonesville, La.
17	Msc.	2	35	A. R. Brueger	Juneau, Alaska	Craig, Alaska.
18	Tow.	3	135	General Petroleum Corporation (Nev.)	Seattle, Wash.	1710 Sixteenth Avenue SW.
19	Pas.	1	24	Lee A. Curry	Memphis, Tenn.	General delivery.
20	Frt.	1	75	California Delto Farms (Calif.)	Los Angeles, Calif.	
21	Pas.	1	35	August Oldag	San Francisco, Calif.	Tilburon, Calif.
22	Pas.	8	360	Inter-Island Steam Nav. Co. (Hawaii)	Honolulu, Hawaii	42 Queen Street.
23	Fsh.	2	12	Joe Dupuy	Morgan City, La.	Alberville, La.
24	Fsh.	1	12	Harold Hansen	Ketchikan, Alaska	
25	Fsh.	8	45	Karl Hansen	Seattle, Wash.	1601 Dexter Avenue.
26	Frt.	1	18	Ralph Nesbit	Georgetown, S. C.	Waverly Mills, S. C.
27	Msc.	2	20	Walter I. Young	New York, N. Y.	East Hampton, N. Y.
28	Fsh.	1	18	Earl N. Ohmer	Petersburg, Alaska	Petersburg, Alaska.
29	Oys.	5	25	George C. Bell	Philadelphia, Pa.	Newport, N. J.
30	Fsh.	1	40	Western-California Fish Co. (Calif.)	San Francisco, Calif.	556 Clay Street.
31	Fsh.	4	100	Newport Fisheries Co. (N. C.)	Beaufort, N. C.	Morehead, N. C.
32	Frt.	5	120	Young Brothers (Hawaii)	Honolulu, Hawaii	Old Boat Landing.
33	Frt.	1	10	R. D. Allsworth	Reedville, Va.	Deltaville, Va.
34	Oys.	1	8	Dennard T. Marshall	Cape Charles, Va.	Willis Wharf, Va.
35	Fsh.	2	20	J. M. Robertson	Reedville, Va.	Palmer, Va.
36	Cod.	1	14	Walter Tolman	Rockland, Me.	Vinalhaven, Me.
37	Fsh.	7	50	Niek Zuvich	Seattle, Wash.	Hoquiam, Wash.
38	Pas.	2	28	John Freund	Newark, N. J.	Elizabeth, N. J.
39	Frt.	2	10	William Rapp	Bridgeport, Conn.	South Norwalk, Conn.
40	Pas.	2	35	Herbert W. Phare	Philadelphia, Pa.	Cape May City, N. J.
41	Frt.	2	22	J. F. Slade	New Bern, N. C.	Whortonsville, N. C.
42	Pas.	2	20	Gulf Trading Co. (Fla.)	Apalachicola, Fla.	Carrabelle, Fla.
43	Frt.	1	6	J. C. McManus	Galveston, Tex.	Wallsville, Tex.
44	Frt.	1	8	Ezekiel Salter	Beaufort, N. C.	Wit, N. C.
45	Fsh.	1	10	Frederick Wickenberg	Millwaukee, Wis.	Oconto, Wis.
46	Fsh.	1	15	J. J. Page	Ketchikan, Alaska	
47	Frt.	2	26	Laurence Clay	New London, Conn.	Stonington, Conn.
48	Tow.	1	63	C. W. Howth	Port Arthur, Tex.	Beaumont, Tex.
49	Fsh.	2	24	A. J. Holloper	Tacoma, Wash.	Olympia, Wash.
50	Frt.	2	40	Abner Hursey	Gulfport, Miss.	Pearlington, Miss.
51	Oys.	1	18	George N. Weaver	Cape Charles, Va.	Saxis, Va.
52	Oys.	4	27	Harry Hand	Philadelphia, Pa.	Millville, N. J.
53	Fsh.	3	8	Howard Hodgkins Co. (Mass.)	Gloucester, Mass.	Rockport, Mass.
54	Fsh.	7	35	N. F. Deal	Newport News, Va.	Naxera, Va.
55	Oys.	4	18	Jesse A. Cossaboon	Philadelphia, Pa.	Millville, N. J.
56	Frt.	1	50	Hampton Roads Water Co. (Va.)	Norfolk, Va.	
57	Fsh.	3	27	Andrew Mathisen	Ketchikan, Alaska	Petersburg, Alaska.
58	Fsh.	1	28	August H. Warner	Grand Haven, Mich.	Glen Arbor, Mich.
59	Fsh.	1	36	Mortimer Hughes	Philadelphia, Pa.	Green Creek, N. J.
60	Tow.	1	20	William Condon	do	Atlantic City, N. J.
61	Pas.	1	15	Fred W. Esterhill	Boston, Mass.	106 Buttonwood Street.
62	Fsh.	2	45	Robert E. Edwards	Reedville, Va.	Fleeton, Va.
63	Frt.	3	20	E. E. Phelps	Miami, Fla.	
64	Fsh.	2	30	Petersburg By Products Co. (Wash.)	Tacoma, Wash.	
65	Fsh.	4	35	William Schau	Erie, Pa.	242 West Third Street.
66	Fsh.	2	20	Michael Budzls	Millwaukee, Wis.	Green Bay, Wis.
67	Fsh.	6	40	Pacific American Fisheries (Me.)	Ketchikan, Alaska	Ketchikan, Alaska.
68	Fsh.	2	24	Felix Hingle	New Orleans, La.	Boothville, La.
69	Fsh.	8	50	Pacific American Fisheries (Me.)	Ketchikan, Alaska	Ketchikan, Alaska.
70	Frt.	1	20	Anton Castelonovich	Tacoma, Wash.	Bellingham, Wash.
71	Fsh.	2	10	A. St. Martin Co. (La.)	New Orleans, La.	Ketchikan, Alaska.
72	Pas.	2	30	George P. Whitney	Dubuque, Iowa	Sabula, Iowa.
73	Fsh.	3	34	Fred A. Neubert	Chicago, Ill.	Waukegan, Ill.
74	Fsh.	3	10	Charles E. Swanson	Millwaukee, Wis.	Marquette, Wis.
75	Pas.	1	18	Adelard Couture	Providence, R. I.	Warren, R. I.
76	Pas.	2	18	J. W. Foster	Pittsburgh, Pa.	Cedar Grove, W. Va.

<sup>1</sup> Formerly ga. s. Ambassador.

## Motor Vessels

Line No.	Official No.	Signal letters	Rig	Name of vessel	Tonnage		Register dimensions			When built	Where built
					Gross	Net	Length	Breadth	Depth		
					Feet			Feet			
1	215047		Ga.s.	Leona K.	47	32	59.0	16.6	6.5	1917	Seattle, Wash.
2	209463		Ga.s.	Leona M.	9	9	28.6	9.0	3.3	1907	Two Rivers, Wis.
3	206468		Ga.s.	Leona Heron	14	12	35.2	10.8	5.0	1908	Chicago, Ill.
4	205755		Ga.s.	Leonard	7	6	38.4	12.5	3.1	1908	Ortolo, Md.
5	217082		Ga.w.	LEONARD	22	7	41.5	9.0	2.4	1915	Grafton, Ill.
6	224602		Ga.s.	Leonard C.	12	9	39.7	11.0	4.8	1925	Portland, Ore.
7	221321		Ga.s.	Leonard L.	10	6	37.5	11.2	3.3	1921	Barcelona, N. Y.
8	224062		Ol. s.	Leonarda	26	17	46.3	13.7	6.8	1924	Boston, Mass.
9	213801		Ga.s.	Leonda	7	6	36.2	8.9	2.6	1915	Sealevel, N. C.
10	216430		Ga.s.	Leone	8	5	31.5	9.5	3.7	1918	Bay Center, Wash.
11	205309		Ga.s.	Leonle	14	10	44.0	12.3	4.3	1908	Tacoma, Wash.
12	212920		Ga.s.	Leonine	31	24	50.4	15.7	5.0	1915	Anacortes, Wash.
13	141165		Ga.s.	Leonora	10	10	39.5	14.0	3.4	1891	Liverpool, Tex.
14	141316		Ga.s.	Leonora	27	18	60.3	14.0	5.3	1893	Lake Charles, La.
15	204768		Ga.s.	Leonora	17	15	53.0	16.5	4.8	1907	Pocomoke City, Md.
16	215422		Ol. s.	Leonore III.	14	9	48.5	12.1	4.4	1917	Astoria, Ore.
17	205434		Ga.s.	Leota	14	10	44.7	11.4	4.5	1908	Dockton, Wash.
18	221642		Ga.w.	Leroy	12	12	44.7	11.0	2.2	1921	Evansville, Ind.
19	211624		Ga.s.	Leroy Woodburn	49	43	68.5	22.2	5.3	1913	Solomons Island, Md.
20	145774		Ga.s.	Lesbia	34	29	55.0	16.0	6.9	1898	Baltimore, Md.
21	211217		Ga.s.	Leschl	15	10	48.0	10.8	4.0	1913	Seattle, Wash.
22	141777		Ga.s.	Leslie	20	8	40.2	15.4	6.9	1902	Boston, Mass.
23	200020		Ga.s.	Leslie	7	6	32.3	12.3	3.7	1903	Port Republic, N. J.
24	219108		Ga.s.	Leslie D.	6	6	26.0	8.5	3.2	1917	Green Bay, Wis.
25	215088		Ga.s.	Leslie T.	5	5	28.2	8.8	3.4	1911	Little Swamico, Wis.
26	141639		Ga.s.	Leslie and Alice	10	10	33.6	11.8	5.7	1898	Cushing, Me.
27	141498		Ga.s.	Leslie C. Thompson	9	9	29.2	11.5	5.4	1897	Bristol, Me.
28	212404		Ga.s.	Leslie May	8	6	40.6	9.2	3.2	1914	Wit, N. C.
29	211190		Ga.s.	Lester	10	9	45.6	11.3	4.2	1912	Poquoson, Va.
30	141328		Ga.s.	Leta	26	9	67.8	21.9	3.5	1894	Logtown, Miss.
31	222071		Ga.s.	Let's Go (composite)	9	5	47.1	8.7	4.8	1922	Lewiston, Idaho
32	222493		Ga.s.	Let's Go	58	24	56.9	19.6	8.3	1922	East Haddam, Conn.
33	224443		Ol. s.	Leviathan	42	29	56.6	15.4	7.2	1925	Seattle, Wash.
34	140123		Ga.s.	Levinah	13	12	38.6	15.0	4.2	1875	Glenwood, N. Y.
35	220023		Ol. s.	Lewis II.	12	8	35.5	10.0	4.0	1920	Wrangell, Alaska
36	141636		Ga.s.	Lewis Bros.	14	7	42.8	14.0	5.0	1900	Noank, Conn.
37	215302		Ga.s.	Lewis Blake	6	5	44.2	8.8	2.8	1914	Crisfield, Md.
38	210694		Ga.w.	Lewis Wesley	11	11	55.8	11.8	2.1	1912	Clarington, Ohio.
39	141851		Ga.s.	Lewis C. Totman	14	7	36.2	13.7	5.9	1903	Friendship, Me.
40	201346		Ga.s.	Lewis M. Price	93	65	96.0	23.0	6.4	1904	Cambridge, Md.
41	225184		Ga.s.	Lew Miller	20	11	41.2	14.0	3.7	1925	Turtle Bayou, Tex.
42	202777		Ga.s.	Lexington	14	10	49.4	12.8	4.0	1906	Astoria, Ore.
43	225377		Ga.s.	Lexine	16	12	39.3	12.5	4.5	1926	Anacortes, Wash.
44	212310		Ga.s.	Lilbanon	21	14	42.2	13.1	5.1	1914	Seattle, Wash.
45	205005		Ga.s.	Libbie	66	58	76.4	17.6	7.4	1908	Essex, Mass.
46	208464		Ga.s.	Libby	8	5	38.7	11.0	4.3	1911	San Francisco, Calif.
47	216452	LKVQ	Ol. s.	Libby Maine	1,811	1,458	226.0	44.1	20.7	1918	North Portland, Ore.
48	15600		Ga.s.	Liberty	20	18	42.5	17.3	4.0	1870	Key West, Fla.
49	141420	KM1P R	Ga.s.	Liberty	118	96	93.6	24.0	12.6	1896	Gloucester, Mass.
50	203154		Ga.s.	Liberty	42	36	52.0	19.3	6.6	1906	Bluffton, S. C.
51	205397		Ga.s.	Liberty	14	10	39.9	10.2	4.4	1908	Atlantic City, N. J.
52	208713		Ga.s.	Liberty	16	13	39.5	11.2	4.7	1911	Seattle, Wash.
53	211597		Ga.s.	Liberty	66	44	72.4	18.2	7.6	1913	do
54	212086		Ga.s.	Liberty	9	6	28.5	9.0	4.8	1914	Anacortes, Wash.
55	212887		Ga.s.	Liberty	12	8	39.8	8.8	7.0	1914	Alton, Ill.
56	213196		Ga.s.	Liberty	22	17	43.3	12.6	5.6	1915	Seattle, Wash.
57	213311		Ga.s.	Liberty	32	22	51.5	14.1	6.3	1915	Tacoma, Wash.
58	213922		Ga.w.	Liberty	12	10	51.5	11.3	2.8	1916	Point Pleasant, W. Va.
59	216568		Ga.p.	Liberty	17	15	51.0	10.0	2.0	1918	Louisville, Ky.
60	216041		Ga.s.	Liberty	10	9	43.0	11.0	4.0	1918	La Pointe, Wis.
61	216689		Ga.s.	Liberty	28	16	46.5	18.0	4.1	1918	Vallejo, Calif.
62	217334		Ga.w.	Liberty	41	15	60.0	16.0	1.8	1918	Houma, La.
63	217450		Ga.s.	Liberty	39	27	58.7	15.8	6.8	1918	E. San Pedro, Calif.
64	217499		Ga.s.	LIBERTY	9	6	30.5	8.0	3.0	1917	Wolf Creek, Ky.
65	217630		Ga.s.	Liberty	12	8	42.1	11.9	4.3	1919	Sacramento, Calif.
66	217968		Ol. s.	Liberty	35	19	62.3	17.3	6.7	1919	Thomaston, Me.
67	218202		Ga.s.	Liberty	14	8	52.0	12.3	3.8	1919	Vicksburg, Miss.
68	218996		Ga.s.	Liberty	9	8	31.6	9.0	3.7	1918	Detroit Harbor, Wis.
69	219163		Ga.s.	LIBERTY	12	11	35.2	9.0	4.0	1916	Kenosha, Wis.
70	219310		Ga.s.	Liberty	9	6	39.6	10.7	4.1	1916	Unknown
71	221239		Ga.s.	Liberty	12	8	35.0	11.2	5.4	1921	Hoonah, Alaska
72	222343		Ga.s.	Liberty	10	6	35.7	11.2	3.4	1922	Ketchikan, Alaska
73	224468		Ga.s.	Liberty	79	54	104.3	14.9	8.3	1917	Clayton, N. Y.

<sup>1</sup> Formerly ga. y. Terrapl.

Line No.	Service	Crew	Horse-power	Name of owner	Home port	Address of owner
1	Fsh.	5	20	Libby, McNeill & Libby (Me.)	Seattle, Wash.	Marlon Building.
2	Fsh.	3	12	Joseph Schmidt	Milwaukee, Wis.	Algona, Wis.
3	Msc.	2	27	George L. Dahlin	Chicago, Ill.	9410 Ewing Avenue.
4	Fsh.	4	9	W. K. Neal	Reedville, Va.	Ophelia, Va.
5	Tow.	1	24	John Carroll	Peoria, Ill.	Michael, Ill.
6	Fsh.	1	55	C. J. Ruckles (Wash.)	Astoria, Oreg.	Kalama, Wash.
7	Fsh.	1	120	Mike Smith	Buffalo, N. Y.	Westfield, N. Y.
8	Fsh.	6	45	Vito De Leo	Boston, Mass.	218 North Street.
9	Frt.	1	12	Leslie Hamilton	Beaufort, N. C.	Stacy, N. C.
10	Fsh.	2	16	Lawrence Walker	Astoria, Oreg.	Hammond, Oreg.
11	Tow.	2	60	Pioneer Towing Co. (Wash.)	Seattle, Wash.	841 Railroad Avenue South.
12	Fsh.	4	85	Sunny Point Packing Co. (Wash.)	Ketchikan, Alaska	
13	Pas.	1	36	E. J. Smith	Corpus Christi, Tex.	
14	Frt.	3	40	Wm. T. Burton	New Orleans, La.	Sulphur, La.
15	Fsh.	6	40	Charles L. Carlberg	Philadelphia, Pa.	Anglesea, N. J.
16	Frt.	1	25	P. J. McGowan & Sons (Wash.)	Astoria, Oreg.	McGowan, Wash.
17	Frt.	1	40	Robert F. Wallin	Tacoma, Wash.	New Kamliche, Wash.
18	Pas.	2	15	Ell Harp	Evansville, Ind.	1 Wabash Avenue.
19	Pol.	3	60	Board of Shell Fisheries	Philadelphia, Pa.	Trenton, N. J.
20	Fsh.	6	35	William J. Cewart	Reedville, Va.	Lake, Va.
21	Pas.	2	60	E. M. Sherman	Seattle, Wash.	Leschi Park, Wash.
22	Fsh.	6	35	Abner J. Harris	Portland, Me.	186 Commercial Street.
23	Pas.	1	24	Emma O. Smith	Philadelphia, Pa.	North Wildwood, N. J.
24	Fsh.	3	8	Barney Devroy	Milwaukee, Wis.	Big Suamico, Wis.
25	Fsh.	2	15	Otto O. Topel	do	Marinette, Wis.
26	Fsh.	1	28	Rufus Waterman	Boothbay, Me.	South Bristol, Me.
27	Frt.	1	5	O. W. Wing	Belfast, Me.	R. F. D. 4.
28	Frt.	1	14	Mark L. Lupton	New Bern, N. C.	188 Middle Street.
29	Frt.	2	20	Elisha Pruitt	Cape Charles, Va.	Tangier, Va.
30	Fer.	3	120	Abner Hursey	Gulfport, Miss.	Pearlington, Miss.
31	Pas.	1	120	W. P. Brewlink	Great Falls, Mont.	Lewiston, Idaho.
32	Pas.	2	50	Harold Z. Clarke	Hartford, Conn.	East Haddam, Conn.
33	Fsh.	7	75	Edward Strand	Ketchikan, Alaska	
34	Pas.	1	22	Knickerbocker Ice Co. (N. J.)	Albany, N. Y.	Catskill, N. Y.
35	Tow.	1	60	Bellingham Tug & Barge Co. (Wash.)	Seattle, Wash.	Bellingham, Wash.
36	Frt.	4	31	John O. Lewis	Newport, R. I.	Wickford, R. I.
37	Frt.	1	14	Fred V. Blake	Crisfield, Md.	19 East Chesapeake Avenue.
38	Pas.	2	15	John J. Slippner	Cincinnati, Ohio	Powhatan Point, Ohio.
39	Fsh.	3	16	Lawrence Gross	Newport, R. I.	10 Levin Street.
40	Frt.	5	125	Maryland Dry Dock Co. (Md.)	Baltimore, Md.	Box 101 South Station.
41	Fsh.	1	30	Z. L. White	Galveston, Tex.	2201 Avenue B.
42	Fsh.	1	35	J. G. Megler & Co. (Oreg.)	Astoria, Oreg.	Brookfield, Wash.
43	Fsh.	1	27	R. L. Davis	Seattle, Wash.	Anacortes, Wash.
44	Fsh.	5	27	Peter Ellingsen	do	3032 West Seventy-first Street
45	Fsh.	3	110	Wesley Robinson	Fernandina, Fla.	St. Marys, Ga.
46	Fsh.	1	40	Libby, McNeill & Libby (Me.)	Seattle, Wash.	Marion Building.
47	Frt.	28	825	do	San Francisco, Calif.	Merchants Exchange Building.
48	Frt.	2	35	William Curry's Sons Co. (Fla.)	Key West, Fla.	611 Front Street.
49	Plt.	8	60	Boston Pilots Relief Society (Mass.)	Boston, Mass.	Lewis Wharf.
50	Frt.	2	20	R. D. Reynolds	Georgetown, S. C.	
51	Tow.	2	18	Francis J. McDonald	Philadelphia, Pa.	Mifflin Street Wharf.
52	Fsh.	5	20	E. V. Englund	Seattle, Wash.	Koyport, Wash.
53	Fsh.	15	110	Jacob H. Engdal	do	7019 Twenty-second Avenue N. W.
54	Fsh.	2	16	Shigao Nagaiishi	do	506 Main Street.
55	Frt.	1	20	Luther McCallum	Memphis, Tenn.	Box 188.
56	Fsh.	3	40	Gregory Reretch	Seattle, Wash.	1525 Western Avenue.
57	Fsh.	8	40	Gust Lundberg	do	1507 Sixth Street.
58	Tow.	1	15	S. G. Gardner	Cincinnati, Ohio.	Gallipolis, Ohio.
59	Pas.	2	29	Rose Island Co. of Louisville (Ky.)	Louisville, Ky.	
60	Pas.	2	40	J. M. Gordon	Duluth, Minn.	Bayfield, Wis.
61	Frt.	2	30	Woodford O. Watson	San Francisco, Calif.	Vallejo, Calif.
62	Tow.	4	35	Lawrence F. Herbert	New Orleans, La.	Houma, La.
63	Fsh.	7	65	Anthony Yeseta (trustee)	Los Angeles, Calif.	San Pedro, Calif.
64	Pas.	2	40	Clarence Bitzer	Louisville, Ky.	
65	Tow.	1	80	Geo. W. Fretley	San Francisco, Calif.	Third and Channel Streets.
66	Cod.	8	60	Claude S. Wagner	Vineyard Haven, Mass.	Edgartown, Mass.
67	Pas.	2	40	H. A. Hinkley	New Orleans, La.	General delivery.
68	Fsh.	3	15	Berend Andersen	Milwaukee, Wis.	Detroit Harbor, Wis.
69	Fsh.	3	20	Henry M. Muench	do	Algona, Wis.
70	Frt.	1	40	John W. Fox	Norfolk, Va.	
71	Fsh.	1	12	Ruben Sharelane	Juneau, Alaska.	Hoonah, Alaska.
72	Fsh.	2	16	Hans Overaas	Seattle, Wash.	Port Madison, Wash.
73	Pas.	5	440	John A. Peterson	New York, N. Y.	New Rochelle, N. Y.

\* Formerly U. S. Navy subchaser 148.

## Motor Vessels

Line No.	Official No.	Signal letters	Rig	Name of vessel	Tonnage		Register dimensions			When built	Where built
					Gross	Net	Length	Breadth	Depth		
					Feet			Feet			
1	222072		Ga.w.	Liberty II	15	9	64.0	16.3	2.3	1922	Fort Lauderdale, Fla.
2	222723		Ol. s.	Liberty II	19	13	47.2	13.7	4.6	1923	Fernandina, Fla.
3	218124		Ga.s.	Liberty No. 1	13	11	52.2	11.6	5.0	1918	Superior, Wis.
4	217337		Ga.s.	Liberty Bell	42	28	57.6	15.8	7.1	1918	Oig Harbor, Wash.
5	218146		Ga.s.	Liberty Girl	50	34	66.3	16.1	7.2	1919	Los Angeles, Calif.
6	225177		Ga.w.	Lieksey	13	13	61.4	16.0	1.8	1925	Celina, Tenn.
7	141249		Ga.s.	Lida F.	16	15	42.2	15.4	5.4	1892	Gouldsboro, Me.
8	211385		Ga.s.	Lida M.	7	5	34.0	9.8	4.8	1913	Vinalhaven Me.
9	140581		Ga.s.	Lidle F. Corbin	7	7	34.5	11.1	2.5	1882	Hills Landing, Md.
10	225016		Ga. s.	Lidiv	34	26	52.0	17.7	4.7	1925	Brooklyn, N. Y.
11	140730		Ga.s.	Lieutenant	14	12	40.0	16.0	4.5	1884	Islip, N. Y.
12	203666		Ga.s.	Lieutenant	21	17	44.4	14.9	4.9	1906	Tottenville, N. Y.
13	213652		Ga.s.	Lieutenant	9	7	41.9	10.7	3.6	1915	Westlake, La.
14	136413		Ol. s.	Lieut. Gov. Simpson	27	14	58.1	12.8	5.6	1893	Seranton, Miss.
15	218510		Ga.s.	Life	9	6	32.2	9.6	3.9	1919	Bromerton, Wash.
16	225468		Ol. s.	Lihue	41	10	59.5	17.6	6.2	1926	Honolulu, Hawaii.
17	115613		Ga.s.	Lila	27	25	52.5	18.5	5.6	1878	Islip, N. Y.
18	130928		Ga.s.	Lila	8	6	34.3	13.0	3.3	1901	Somers Point, N. J.
19	219709		Ga.s.	Lila II	32	21	58.3	19.4	5.6	1917	Norfolk, Va.
20	141441		Ga.s.	Lilac	8	8	35.7	10.6	6.1	1896	Little Deer Isle, Me.
21	215844		Ga.s.	Lillian M.	12	11	57.3	10.5	3.2	1916	Evansville, Ind.
22	200764		Ga.s.	Lillian Wefang	9	9	41.9	9.9	4.2	1904	Apalachicola, Fla.
23	140167		Ga.s.	Lillian	39	25	56.0	18.0	6.6	1876	Boothbay, Me.
24	140935		Ga.s.	Lillian	12	11	38.5	14.8	3.6	1888	Hyannis, Mass.
25	141233		Ga.s.	Lillian	10	6	50.5	13.7	3.4	1892	Fairmount, Md.
26	141789		Ga.s.	Lillian	10	10	36.8	14.5	4.7	1902	Osterville, Mass.
27	201074		Ga. s.	Lillian	15	9	53.0	12.8	5.5	1904	Roque Bluff, Me.
28	201244		Ga. s.	Lillian	9	6	43.3	9.7	2.6	1904	Tacoma, Wash.
29	204537		Ga. s.	Lillian	14	10	43.5	14.2	4.0	1907	Frederica, Del.
30	206560		Ga. s.	Lillian	7	7	34.8	9.5	2.6	1909	Atlantic, N. C.
31	206930		Ga. s.	Lillian	12	12	32.6	9.2	4.0	1906	Mantowoc, Wis.
32	208284		Ga. s.	Lillian	12	6	34.1	13.1	6.0	1910	Friendship, Me.
33	213258		Ga.w.	Lillian	29	29	63.0	22.7	3.4	1915	Waverly, Mo.
34	224706		Ga. s.	Lillian	9	6	39.0	10.0	4.4		Unknown
35	206362		Ga. s.	Lillian B.	15	7	50.0	12.0	4.0	1909	Montegut, La.
36	218490		Ga. s.	Lillian B.	7	5	36.5	10.4	2.4	1919	Barataria, La.
37	220549		Ga. s.	Lillian B.	14	12	41.2	12.4	4.0	1920	Naubinway, Mich.
38	225493		Ga. s.	Lillian B.	14	9	39.0	12.4	5.7	1926	Wareham, Mass.
39	212007		Ga. s.	Lillian C.	12	8	43.2	11.8	4.5	1914	Oakland, Calif.
40	204500		Ga. s.	Lillian D.	52	35	60.2	18.6	6.6	1907	Brunswick, Ga.
41	216958		Ga. s.	Lillian H.	9	8	27.0	9.0	3.8	1910	Green Bay, Wis.
42	224771		Ol. s.	Lillian J.	36	24	54.3	15.0	6.5	1925	Seattle, Wash.
43	205391		Ga. s.	Lillian K.	10	9	43.9	8.1	4.7	1908	St. Louis, Mo.
44	217104		Ga. s.	Lillian L.	15	10	47.2	12.5	4.3	1918	Oakland, Calif.
45	224692		Ga. s.	Lillian M.	10	6	37.2	9.0	4.4	1923	Crittenden, Va.
46	213677		Ga. s.	Lillian O.	8	8	28.6	9.1	3.2	1914	Green Bay, Wis.
47	141440		Ga. s.	Lillian Annie	12	12	56.2	12.6	3.0	1894	West Palm Beach, Fla.
48	06488		Ga. s.	Lillian Dorn	44	44	54.8	17.8	7.4	1900	New Rochelle, N. Y.
49	223343		Ga. s.	Lillian Ruth	46	25	63.6	17.6	5.9	1923	Crisfield, Md.
50	140796		Ga. s.	Lillian White	10	5	51.9	13.7	3.3	1885	Somerset Co., Md.
51	141821		Ga. s.	Lillian C. Cooper	22	16	64.0	18.0	4.5	1902	Oriole, Md.
52	202083		Ga. s.	Lillian D. Foss	27	24	57.3	12.3	4.6	1905	Tacoma, Wash.
53	218434		Ga. s.	Lillico No. 20	32	8	60.3	18.2	5.4	1918	San Francisco, Calif.
54	141801		Ga. s.	Lillie	11	9	37.6	13.0	3.7	1902	Somers Point, N. J.
55	206771		Ga. s.	Lillie	7	7	29.5	9.7	3.5	1900	Eldora, N. J.
56	208541		Ga. s.	Lillie	9	8	29.2	8.3	3.5	1906	Mantowoc, Wis.
57	208785		Ga. s.	Lillie	6	6	30.0	7.0	3.0	1910	Clinton, Iowa.
58	209097		Ol. s.	Lillie	10	8	37.0	10.3	4.0	1911	Paulsboro, N. J.
59	221719		Ga. s.	Lillie E.	10	9	29.8	8.7	4.9	1921	Beaumont, Tex.
60	201546		Ga. s.	Lillie L.	25	6	54.6	19.8	3.3	1904	Biloxi, Miss.
61	208903		Ga. s.	Lillie R.	15	14	36.0	9.5	4.0	1905	Gros Cape, Mich.
62	141616		Ga. s.	Lillie W.	12	7	41.8	14.2	3.2	1899	Biloxi, Miss.
63	208270		Ga. s.	Lillie and Jante	10	7	39.4	13.5	3.2	1904	West River, Md.
64	140549		Ga. s.	Lillie Bird	8	8	36.3	14.2	2.6	1882	Matagorda, Tex.
65	140828		Ga. s.	Lillie Dean	7	6	30.0	13.3	3.8	1886	Patchogue, N. Y.
66	140475		Ga. s.	Lillie B. Dayton	9	8	38.4	12.5	3.0	1881	do
67	200342		Ga. s.	Lillie G. Spicer	8	6	38.2	15.0	3.1	1903	Taylor's Island, Md.
68	15799		Ga. s.	Lilietta	5	5	29.6	11.8	2.9	1869	Blue Point, N. Y.
69	201128		Ga. s.	Lilly	8	5	33.0	10.3	3.8	1904	Seattle, Wash.
70	218536		Ga. s.	Lilly	10	8	37.6	10.5	3.2	1919	Houliam, Wash.
71	221163		Ga. s.	Lilly	18	12	40.1	12.0	5.4	1921	Richmond Beach, Wash.

<sup>1</sup> Formerly ga. s. Robert Burns.<sup>2</sup> Formerly ga. s. Ethel.<sup>3</sup> Formerly sloop yacht Sagitta.<sup>4</sup> Formerly ga. s. Nora.<sup>5</sup> Formerly ga. s. Union.<sup>6</sup> Formerly ga. s. Lillian L.



Line No.	Service	Crew	Horse-power	Name of owner	Home port	Address of owner
1	Frtd.	2	15	Everglade Transportation Co. (Fla.)	Miami, Fla.	
2	Tow.	2	45	Chas. H. Neale	do.	c/o U. S. Marshal.
3	Wrk.	1	60	Superior Shipbuilding Co. (Wis.)	Duluth, Minn.	Superior, Wis.
4	Fsh.	7	65	Luca Ross	Tacoma, Wash.	Gig Harbor, Wash.
5	Fsh.	8	85	George Vlahovich	Los Angeles, Calif.	San Pedro, Calif.
6	Fer.	2	16	Millard Kyle	Nashville, Tenn.	Celina, Tenn.
7	Frtd.	2	20	Asa Ogilvie	Eastport, Me.	Lubec, Me.
8	Fsh.	1	15	Fred W. Greenlaw	Rockland, Me.	Vinalhaven, Me.
9	Oys.	3	16	Daniel Jester	Cape Charles, Va.	Chincoteague, Va.
10	Cbl.	4	75	New York Telephone Co.	New York, N. Y.	360 Bridge Street (B.).
11	Oys.	3	20	Catherine Wilsey	do.	Sheepshead Bay (B.).
12	Fsh.	3	40	J. & J. W. Elsworth Co. (N. J.)	do.	Foot Pike Street.
13	Tow.	2	45	M. T. Ball	Port Arthur, Tex.	
14	Tow.	4	100	Belcher Asphalt Paving Co. (Fla.)	Miami, Fla.	1217 North Bayshore Drive.
15	Fsh.	3	12	H. Beck	Seattle, Wash.	Bremerton, Wash.
16	Tow.	4	150	Ahukini Terminal & Railway Co. (Hawaii)	Honolulu, Hawaii	Kauai, Hawaii.
17	Frtd.	2	20	R. E. Brown	Norfolk, Va.	
18	Fsh.	2	24	John Schwan	New York, N. Y.	Rockaway Beach, N. Y.
19	Wat.	1	50	D. A. Winslow	Norfolk, Va.	
20	Fsh.	1	6	Chas. F. Buckhardt	New York, N. Y.	College Point, N. Y.
21	Tow.	1	32	Henry H. Mann	Evansville, Ind.	814 South Second Street.
22	Frtd.	2	16	R. V. Pierce	Buffalo, N. Y.	
23	Frtd.	2	20	Frank A. Porter	Machias, Me.	Cutler, Me.
24	Frtd.	1	14	Arthur W. Jones	Vineyard Haven, Mass.	Nantucket, Mass.
25	Frtd.	2	15	Joseph D. Brandow	Baltimore, Md.	Claborne, Md.
26	Fsh.	3	25	Joseph Parro	New York, N. Y.	8 Hicks Street (B.).
27	Frtd.	2	30	Seacoast Canning Co. (Me.)	Eastport, Me.	Sea Street.
28	Msc.	1	20	Forrest J. Fryer	Juneau, Alaska	Petersburg, Alaska.
29	Frtd.	2	35	James R. Molt	Wilmington, Del.	Woodland Beach, Del.
30	Msc.	1	12	Dennis Mason	Beaufort, N. C.	Atlantic, N. C.
31	Fsh.	3	8	Hans Christian Georg Hansen	Marquette, Mich.	St. Ignace, Mich.
32	Fsh.	4	42	Patrick McHugh	Gloucester, Mass.	95½ Main Street.
33	Fer.	2	45	Charles Kram	St. Louis, Mo.	1307 Biddle Street.
34	Frtd.	1	42	Gesline Thorsen	New York, N. Y.	34 Bay Ridge Avenue (B.).
35	Fsh.	2	50	Mrs. Mary G. Antieich	Gulfport, Miss.	Biloxi, Miss.
36	Frtd.	3	16	Thalieu Boudreaux	New Orleans, La.	Grand Isle, La.
37	Frtd.	2	30	Charles Bird	Grand Haven, Mich.	Cheboygan, Mich.
38	Fsh.	1	35	Richard F. Bannister	Newport, R. I.	Point Judith, R. I.
39	Fsh.	3	40	Kadiak Fisheries Co. (Wash.)	Seward, Alaska	Kodiak, Alaska.
40	Pas.	3	105	A. Denapolis	New Orleans, La.	1000 Common Street.
41	Fsh.	3	15	Joseph Hermes	Milwaukee, Wis.	Green Bay, Wis.
42	Tow.	9	45	Thomas Jacobsen	Port Townsend, Wash.	
43	Pas.	1	40	J. W. Kenyon	St. Louis, Mo.	6126 North Broadway.
44	Pas.	1	50	Lillian B. Lewis	San Francisco, Calif.	Oakland, Calif.
45	Pas.	1	24	Lillian B. Mackenzie	Norfolk, Va.	411 Tazewell Apartments.
46	Fsh.	3	10	Leigh Beaucock	Milwaukee, Wis.	Pensaukee, Wis.
47	Tow.	2	16	J. E. Bowen	Wilmington, N. C.	
48	Wrk.	3	60	Frank P. Blair	Chicago, Ill.	19 E. Congress Street.
49	Frtd.	2	60	Augustus Forbush	Crisfield, Md.	Ewell, Md.
50	Frtd.	4	15	Raymond Warner	Baltimore, Md.	Queenstown, Md.
51	Frtd.	2	20	W. F. Horner	Cape Charles, Va.	Townsend, Va.
52	Tow.	1	50	Foss Co. (Wash.)	Seattle, Wash.	Holcom Dock.
53	Tow.	3	110	Lillco Launch & Tugboat Co. (Wash.)	do.	Pier 3.
54	Pas.	2	18	Edgar W. Downs	Philadelphia, Pa.	Bridgeton, N. J.
55	Pas.	2	10	George P. Brittingham	do.	Bowers Beach, Del.
56	Fsh.	3	12	Charles Burgeson	Milwaukee, Wis.	Marinette, Wis.
57	Pas.	1	4	S. W. Toney	Des Moines, Iowa	Clinton, Iowa.
58	Tow.	1	60	American Dredging Co. (Penn.)	Philadelphia, Pa.	308 Chestnut Street.
59	Msc.	1	50	Sabine Towing Co. (Tex.)	Port Arthur, Tex.	
60	Oys.	7	30	Dunbar-Dukate Co. (La.)	New Orleans, La.	1101 Maison Blanche Building.
61	Pas.	1	20	Fred C. Roberts	Grand Haven, Mich.	Cheboygan, Mich.
62	Fsh.	2	18	Wentzell Brothers	Gulfport, Miss.	Biloxi, Miss.
63	Frtd.	1	20	Frank M. Stump	Baltimore, Md.	109 North Milton Avenue.
64	Fsh.	1	18	Tony Ragusin	Galveston, Tex.	Palacios, Tex.
65	Msc.	2	18	Herman Van Pepering	New York, N. Y.	West Sayville, N. Y.
66	Frtd.	2	25	Andrew Hadel Oyster Co. (Conn.)	Bridgeport, Conn.	South Norwalk, Conn.
67	Frtd.	3	20	William Christ	Annapolis, Md.	Eastport, Md.
68	Frtd.	1	8	Orvis H. Luce	New York, N. Y.	Riverhead, N. Y.
69	Tow.	2	30	Eugene F. Dunlap	Seattle, Wash.	La Conner, Wash.
70	Fsh.	2	25	Charles F. Wilson	do.	128 Melrose Avenue, North.
71	Fsh.	8	20	H. Hauan	do.	Richmond Beach, Wash.

<sup>a</sup> Formerly U. S. Navy ga. s. Najelda.  
<sup>b</sup> U. S. Navy ga. s. Najelda.

<sup>8</sup> Formerly ga. s. Allamakee II.  
<sup>9</sup> Formerly sloop Hussar II.

Line No.	Official No.	Signal letters	Rtg	Name of vessel	Tonnage		Register dimensions			When built	Where built
					Gross	Net	Length	Breadth	Depth		
					Feet						
1	221632		Ol. s.	Lilly	10	8	33.6	9.4	4.7	1920	Seattle, Wash.
2	210428		Ga. s.	Lilly	7	5	33.0	9.5	3.3	1912	Ketchikan, Alaska
3	220682		Ga. w.	Lilly	58	20	65.2	15.6	3.8	1917	Jonesville, La.
4	221307		Ga. s.	Lilly	39	26	60.8	19.4	5.7	1921	Paulsboro, N. J.
5	221048		Ga. s.	Lilly M	10	8	38.8	9.3	4.2		Unknown
6	213776		Ga. s.	Lilly N	6	5	25.6	7.8	2.7	1915	Green Bay, Wis.
7	141360		Ga. s.	Lily and Maud	9	8	32.2	10.5	4.8	1894	Ballard, Wash.
8	206773		Ga. s.	Lily May	13	12	36.6	14.2	5.4	1908	Brooklyn, N. Y.
9	221583		Ga. s.	Limit	10	7	34.3	10.2	4.0	1912	Bellingham, Wash.
10	205577		Ga. s.	Lina Sprague	6	5	27.3	12.3	2.9	1905	Manahawkin, N. J.
11	202016		Ga. s.	Lincoln	7	6	27.8	12.6	4.0	1905	Osterville, Mass.
12	209901		Ga. s.	Lincoln	61	41	69.5	16.7	7.6	1912	Port Blakely, Wash.
13	210835		Ga. s.	Lincoln	34	23	55.6	15.6	7.1	1912	Seattle, Wash.
14	211161		Ga. s.	Lincoln	14	9	33.8	11.5	4.2	1913	do
15	215538		Ol. s.	Lincoln	34	16	59.2	16.7	6.1	1917	Sausalito, Calif.
16	221789		Ol. s.	Lincoln	79	54	104.3	14.9	8.3	1917	Jacksonville, Fla.
17	222015		Ol. s.	Lincoln	38	12	62.2	17.0	7.2	1922	Rockport, Mass.
18	224482		Ol. s.	Lincoln	16	13	41.4	12.0	5.6	1925	Seattle, Wash.
19	213895		Ga. s.	Lincoln Rock	9	8	45.0	10.5	2.8	1915	Lake Bay, Alaska
20	140591		Ga. s.	Linda M. Soekwell	43	26	63.4	21.3	6.1	1882	Baltimore, Md.
21	214281		Ga. s.	Lindora	11	9	39.2	8.6	3.6	1916	Hocquiam, Wash.
22	223620		Ga. s.	Lindsey	19	17	44.0	15.6	3.8	1922	Carrabelle, Fla.
23	206674		Ga. s.	Linnea (composite)	51	30	59.0	19.3	6.6	1908	San Francisco, Calif.
24	141726		Ga. s.	Linnie Belle	6	6	27.7	10.9	5.3	1901	Friendship, Me.
25	224512		Ga. s.	Linseed King	10	7	42.5	10.0	4.0	1923	Edgewater, N. J.
26	202123		Ga. s.	Linta	49	33	91.4	17.5	8.7	1905	New York, N. Y.
27	161634		Ga. s.	Linus	28	14	50.0	12.0	4.8	1890	Point Washington, Fla.
28	221413	MCWH	Ol. s.	Lio	7,120	4,351	431.0	59.2	33.4	1921	Baltimore, Md.
29	209538		Ga. s.	Lion	10	7	48.0	11.5	3.0	1911	Morgan City, La.
30	214731		Ga. s.	Lion	40	31	55.9	15.3	7.1	1917	Tacoma, Wash.
31	224394		Ol. s.	Lion	218	56	95.9	25.0	13.8	1924	Groton, Conn.
32	210686		Ga. w.	Lion Power	14	12	68.4	13.6	2.0	1912	Antiquity, Ohio
33	202314		Ga. s.	Lister	13	12	35.0	13.3	4.8	1905	Bridgeport, Conn.
34	214035		Ga. s.	Lister	7	6	30.2	9.0	4.0	1916	Tacoma, Wash.
35	209711		Ga. s.	Listo	31	21	63.5	13.0	7.0	1912	Los Angeles, Calif.
36	215065		Ga. s.	Little Bill	7	6	24.6	8.8	3.1	1912	Naubinway, Mich.
37	206104		Ga. s.	Little Billie	6	6	30.3	11.9	3.6	1909	Atlantic City, N. J.
38	140491		Ga. s.	Little Blanche	7	6	43.0	11.6	3.6	1881	York Co., Va.
39	211730		Ga. s.	Little Bob	11	11	32.6	9.2	4.0	1908	Sturgeon Bay, Wis.
40	141235		Ga. s.	Little Brother	6	6	36.0	11.6	3.7	1892	Terrebonne, La.
41	212530		Ga. s.	Little Charley	41	28	54.6	18.6	6.0	1914	Baltimore, Md.
42	223685		Ga. w.	Little Dandy	13	13	44.0	16.0	2.5	1921	Nemaha, Nebr.
43	216988		Ga. s.	Little David	18	12	56.7	15.0	4.8	1918	Seattle, Wash.
44	207728		Ga. s.	Little Elsie	26	11	53.5	16.7	7.0	1910	East Boothbay, Me.
45	141620		Ga. s.	Little Esther	12	6	38.0	13.0	4.0	1898	Ophelia, Va.
46	140244		Ga. s.	Little Fannie	28	19	54.4	15.0	5.9	1877	Bristol, Me.
47	141635		Ga. s.	Little Foster	7	7	29.2	10.9	5.8	1900	Friendship, Me.
48	140284		Ga. s.	Little Fred	14	13	43.0	14.0	4.0	1878	Bath, Mo.
49	215564		Ga. s.	Little Fred	7	5	27.1	12.2	4.1		New Bedford, Mass.
50	213777		Ga. s.	Little Georgia	5	5	26.4	6.8	2.6	1913	Jackson Harbor, Wis.
51	214208		Ga. w.	Little Giant No. 2	7	5	45.3	10.0	2.3	1915	Charleston, W. Va.
52	209959		Ga. s.	Little Glory	40	27	61.5	16.0	6.1	1912	Seattle, Wash.
53	215472		Ol. s.	Little Jack	64	40	67.9	16.7	6.7	1917	Tacoma, Wash.
54	201465		Ga. s.	Little Jennie	19	18	46.4	14.2	4.8	1904	Gloucester, Mass.
55	222067	MDNP	Ol. s.	Little Joe	250	75	134.3	21.7	10.9	1922	Weems, Va.
56	222744		Ga. s.	Little Joe	7	7	46.8	9.5	2.4	1923	Memphis, Tenn.
57	223803		Ga. s.	Little Joe	6	6	31.3	9.0	3.0	1924	Eric, Pa.
58	221736		Ol. s.	Little Joe	37	14	62.4	16.2	7.5	1925	Rockport, Mass.
59	212034		Ga. w.	Little Jumbo	18	18	58.2	14.0	3.4	1915	Kansas City, Mo.
60	25944		Ga. s.	Little Lucy	11	10	35.3	13.0	5.5	1877	Lubec, Me.
61	141628		Ga. s.	Little Nell	12	9	40.0	15.0	3.1	1899	Morgan City, La.
62	210721		Ga. s.	Little Perina	40	24	60.7	15.3	7.1	1920	Los Angeles, Calif.
63	202076		Ga. s.	Little Rhody	7	5	42.3	9.6	4.7	1902	South Boston, Mass.
64	215891		Ga. s.	Little Rock	13	8	42.6	12.0	3.1	1917	Cut Off, La.
65	211315		Ga. s.	Little Rosie	6	5	29.6	8.8	3.5	1913	Saxman, Alaska
66	211052		Ga. s.	Little Ruth	24	12	52.6	14.3	6.0	1913	Rockport, Mass.
67	141281		Ga. s.	Little Sister	12	9	42.3	11.2	2.3	1893	Smyrna, N. C.
68	221295		Ga. s.	Little Teal	9	8	38.1	9.6	2.4	1921	St. Louis, Mo.
69	209779		Ga. s.	Little Tom	36	24	58.0	14.5	6.2	1912	Seattle, Wash.
70	224353		Ga. s.	Little Warrior	14	10	37.2	13.5	3.0	1924	Lafitte, La.
71	208350		Ga. s.	Lituya	44	30	58.0	16.0	7.8	1911	Seattle, Wash.
72	221247		Ga. s.	Lituya	9	6	34.3	9.0	3.8	1921	Tacoma, Wash.
73	222676		Ga. s.	Lituya	8	5	30.0	10.0	4.2	1922	Sitka, Alaska
74	220301		Ga. s.	Live Fish	11	7	40.2	11.1	4.2	1920	Leonardo, N. J.

<sup>1</sup> Formerly ga. s. Berlin.<sup>2</sup> Formerly U. S. N. ga. s. S. C. 206.<sup>3</sup> Formerly schooner Laurence F. Corbitt.<sup>4</sup> Formerly st. p. V. H. Wright.

Line No.	Service	Crew	Horse-power	Name of owner	Home port	Address of owner
1	Fsh.	2	10	E. P. Starneman	Seattle, Wash.	Bremerton, Wash.
2	Fsh.	1	12	Billy Johnson	Ketchikan, Alaska	Saxman, Alaska.
3	Tow.	4	60	Link-Newcomb Mill & Lumber Co.	Baton Rouge, La.	Jonesville, La.
4	Frt.	3	75	David E. Sigars	Philadelphia, Pa.	Paulsboro, N. J.
5	Msc.	1	40	Arthur Miller	New York, N. Y.	1539 Third Avenue.
6	Fsh.	1	10	Michael Nowaczyk	Milwaukee, Wis.	Big Suamico, Wis.
7	Fsh.	1	16	Thadef Louis	Ketchikan, Alaska	
8	Fsh.	2	40	Louis Berger	New York, N. Y.	395 East Fourth Street.
9	Frt.	1	9	J. L. Leadbetter	Seattle, Wash.	Urban, Wash.
10	Pas.	1	10	Joel Sprague	Philadelphia, Pa.	Beach Haven, N. J.
11	Fsh.	2	21	Theodore Ellason	New York, N. Y.	93 Bartlett Place (B).
12	Fsh.	3	80	Alaska Consolidated Canneries (Del.)	Ketchikan, Alaska	
13	Fsh.	4	55	Martin Fotland	Seattle, Wash.	804 Virginia Street.
14	Fsh.	2	12	Robert Ridley	Ketchikan, Alaska	
15	Fsh.	2	85	F. E. Booth Co. (Calif.)	San Francisco, Calif.	110 Market Street.
16	Fsh.	15	100	Benjamin Pine	Gloucester, Mass.	37 Rogers Street.
17	Fsh.	8	96	A. B. Grant	New Bedford, Mass.	Fairhaven, Mass.
18	Fsh.	4	25	Ferdinand Sandness	Portland, Oreg.	1127 East Fifteenth Street N.
19	Fsh.	2	20	George White	Wrangell, Alaska	
20	Oys.	6	36	Herbert R. Sockwell	Philadelphia, Pa.	Maurice River, N. J.
21	Frt.	2	40	J. E. Sinclair	Tacoma, Wash.	319 North J Street.
22	Frt.	2	10	L. D. Goodson	Palachicola, Fla.	Carrabelle, Fla.
23	Frt.	1	40	L. Scatena & Co. & A. Galli Fruit Co. Consolidated (Calif.)	San Francisco, Calif.	104 Washington Street.
24	Frt.	2	7	Geo. Moan	Machias, Me.	Lubec, Me.
25	Pas.	1	40	Spencer Kellogg & Sons (N. Y.)	New York, N. Y.	100 East Forty-second Street.
26	Pas.	5	140	Deep Sea Fishing & Excursion Co.	do.	Whitehall Terminal Building.
27	Tow.	2	75	Foy Tie & Timber Co. (La.)	Mobile, Ala.	Maer Building.
28	Tnk.	38	2,800	General Petroleum Corporation (Del.)	San Francisco, Calif.	1231 Greenwich Street.
29	Fsh.	2	20	Matis Vidos	New Orleans, La.	Morgan City, La.
30	Fsh.	3	50	Jakov Repanick	Seattle, Wash.	Bellingham, Wash.
31	Tow.	9	600	New London Ship & Engine Co. (Conn.)	New London, Conn.	Groton, Conn.
32	Tow.	2	12	Fred Kaiser	Cincinnati, Ohio	Athalia, Ohio.
33	Fsh.	1	13	Harry E. Osborn	Bridgeport, Conn.	South Norwalk, Conn.
34	Fsh.	2	12	A. L. O'Neill	Tacoma, Wash.	Shelton, Wash.
35	Frt.	1	150	Wilmington Transportation Co. (Calif.)	Los Angeles, Calif.	Wilmington, Calif.
36	Fsh.	2	40	James Peterson	Milwaukee, Wis.	Ellison Bay, Wis.
37	Frt.	1	12	Philadelphia Electric Co. (Pa.)	Philadelphia, Pa.	1000 Chestnut Street.
38	Oys.	1	7	George Cooper	Cape Charles, Va.	Tangier, Va.
39	Fsh.	3	12	Martin B. Mathson	Milwaukee, Wis.	Marinette, Wis.
40	Fsh.	1	54	Robt. J. Younger	New Orleans, La.	Houma, La.
41	Frt.	3	60	Alfred W. Dill	Baltimore, Md.	Worton, Md.
42	Fer.	2	20	Seymour Noah	Kansas City, Mo.	Langdon, Mo.
43	Tow.	2	90	Crown Willamette Paper Co. (Del.)	Portland, Oreg.	Pittcock Building.
44	Fsh.	7	26	C. J. Bryan	Pensacola, Fla.	Panama City, Fla.
45	Fsh.	1	15	L. M. Lewis	Reedville, Va.	Ophelia, Va.
46	Frt.	1	50	Perkins & Corliss	Gloucester, Mass.	Western Avenue and Middle Street.
47	Pas.	2	8	Auguste Ouellet	do.	2 Liberty Street.
48	Frt.	5	24	Lester Coggehall	Newport, R. I.	4 Swan Avenue.
49	Msc.	1	22	Charles Robinson	Fall River, Mass.	1364 Davol Street.
50	Fsh.	2	5	Andrew Irr	Milwaukee, Wis.	Detroit Harbor, Wis.
51	Tow	1	12	H. A. Price	Pittsburgh, Pa.	Charleston, W. Va.
52	Fsh.	4	80	Booth Fisheries Co. (Del.)	Seattle, Wash.	Marion Building.
53	Fsh.	3	90	Annette Island Packing Co. (Wash.)	do.	Blaine, Wash.
54	Cod.	2	16	Charles A. Mayo	Provincetown, Mass.	570 Commercial Street.
55	Fsh.	30	300	Bellows & Squires Co. (Va.)	Reedville, Va.	Ocran, Va.
56	Pas.	1	28	Joe Sailors	Memphis, Tenn.	309 West Illinois Street.
57	Pas.	1	35	James W. Nolan	Erie, Pa.	139 East Fourth Street.
58	Fsh.	6	60	Lorenzo Marino	Boston, Mass.	Somerville, Mass.
59	Tow.	2	35	List & Weatherly Construction Co. (Mo.)	Kansas City, Mo.	416 Railway Exchange.
60	Frt.	1	8	Seth C. Chute	Eastport, Me.	South Street.
61	Fsh.	2	12	Louisiana Oyster and Fish Co. (La.)	New Orleans, La.	Berwick, La.
62	Fsh.	7	60	Andrija Petrich	Los Angeles, Calif.	San Pedro, Calif.
63	Fsh.	6	26	Charles E. McEmmons	New Bedford, Mass.	North Dartmouth, Mass.
64	Frt.	2	25	Luding Doucet	New Orleans, La.	Cut Off, La.
65	Fsh.	1	12	Joe Johnson	Ketchikan, Alaska	
66	Fsh.	7	24	United Fisheries Co. (Mass.)	Gloucester, Mass.	286 Main Street.
67	Frt.	1	12	A. A. Paul	Beaufort, N. C.	
68	Pas.	1	20	Harry V. Bunce	St. Louis, Mo.	Foot Market Street.
69	Fsh.	6	75	Deep Sea Salmon Co. (Wash.)	Juneau, Alaska	Port Althorp, Alaska.
70	Frt.	2	18	A. J. Plitnick	New Orleans, La.	Lafitte, La.
71	Fsh.	11	65	Sunde & d'Evers (Wash.)	Seattle, Wash.	Colman Dock.
72	Fsh.	1	40	J. F. Thornton	Tacoma, Wash.	Box 1373.
73	Fsh.	1	30	John Thompson	Juneau, Alaska	Sitka, Alaska.
74	Fsh.	10	28	Live Fish Co. (N. Y.)	New York, N. Y.	Islip, N. Y.

<sup>3</sup> Formerly ga. w. Chase.

<sup>6</sup> Formerly ga. w. Grace (I).

<sup>7</sup> Formerly ga. s. Vinnie Small.

<sup>8</sup> Formerly ga. s. Olympic.

## Motor Vessels

Line No.	Official No.	Signal letters	Rig	Name of vessel	Tonnage		Register dimensions			When built	Where built
					Gross	Net	Length	Breadth	Depth		
					Feet			Feet			
1	213297		Ga. w.	Livona Transfer	13	13	46.0	16.0	2.7	1914	Fort Rice, N. Dak.
2	86367		Ga. s.	Lizzie	17	11	43.8	15.2	5.7	1896	Kennebunkport, Me.
3	140356		Ga. s.	Lizzie	14	13	38.8	15.0	5.7	1879	Oyster Bay, N. Y.
4	200881		Ga. s.	Lizzie	13	9	45.0	13.3	4.0	1904	Warren, R. I.
5	141608		Ga. s.	Lizzie A.	10	9	42.0	10.3	3.3	1899	Pennsgrove, N. J.
6	140548		Ga. s.	Lizzie H.	34	24	63.0	18.8	4.7	1882	Tottenville, N. Y.
7	141054		Ga. s.	Lizzie K.	6	6	27.0	13.3	4.0	1890	Noank, Conn.
8	213230		Ga. s.	Lizzie M.	10	5	33.8	11.3	5.6	1915	Thomaston, Me.
9	140711		Ga. s.	Lizzie Bell	44	35	56.0	20.3	5.6	1884	New Gretna, N. J.
10	15859		Ga. s.	Lizzie Burt	28	16	55.0	18.0	4.5	1872	Dividing Creek, N. J.
11	141600		Ga. s.	Lizzie Emma	10	10	33.0	12.4	6.0	1899	Friendship, Me.
12	140172		Ga. s.	Lizzie May	15	14	43.2	14.2	5.3	1875	Portland, Me.
13	141788		Ga. s.	Lizzie Pettigrove	12	5	35.3	13.6	4.7	1902	Boothbay, Me.
14	140687		Ga. s.	Lizzie D. Bell	16	13	38.3	16.0	4.2	1893	City Island, N. Y.
15	140787		Ga. s.	Lizzie J. Robbins	18	12	45.0	16.4	4.1	1885	Mauricetown, N. J.
16	214989		Ga. s.	Lloyd	5	5	28.0	9.0	3.4	1914	Marinette, Wis.
17	215688		Ol. s.	Lloyd B.	9	6	37.4	11.7	3.6	1917	Astoria, Oreg.
18	217832		Ga. s.	Lloyd C.	50	34	60.1	15.6	7.4	1919	Tacoma, Wash.
19	224343		Ga. s.	Lloyd T.	22	20	56.4	16.2	3.4	1924	Bettle, N. C.
20	218712		Ga. s.	Lloyd, Jr.	51	42	60.5	20.4	5.6	1919	Jones Creek, Va.
21	141562		Ga. s.	Lloyd Cox	6	6	37.8	13.2	2.6	1898	Upper Fairmount, Md.
22	223198		Ga. s.	Loangen	15	10	49.8	13.0	4.2	1914	Norfolk, Va.
23	207048		Ga. s.	Lobo	32	28	53.3	15.4	6.4	1909	Fort Lee, N. J.
24	204175		Ga. s.	Lochinvar	57	34	72.1	20.4	9.0	1907	Harpsswell, Me.
25	217047		Ga. s.	Locust Point	15	10	51.6	12.0	4.3	1918	Baltimore, Md.
26	217999		Ga. s.	Loerella	12	10	38.8	12.2	2.9	1906	Hopkins, Va.
27	203474		Ga. s.	Lofton	10	6	30.9	14.2	4.1	1906	McClellanville, S. C.
28	214471		Ga. s.	Logan II.	24	19	50.5	16.0	3.3	1916	North East, Md.
29	215381		Ga. s.	Lois	28	24	52.6	14.2	5.7	1917	Seattle, Wash.
30	224672		Ol. s.	Lois	14	9	42.0	13.0	4.1	1925	Arlington, Fla.
31	221540		Ga. s.	Lois M.	10	6	36.2	9.7	3.8	1921	Providence, R. I.
32	225499		Ol. s.	Lois S.	44	25	68.0	18.5	6.4	1920	San Diego, Calif.
33	214031		Ga. s.	Lois Handy	81	55	85.2	23.8	6.9	1916	Pocomoke City, Md.
34	92651		Ga. s.	Lois Pearl	33	31	61.0	14.4	7.8	1895	Chicago, Ill.
35	209777		Ol. s.	Lois H. Corkum	58	34	70.6	17.4	8.4	1912	Essex, Mass.
36	210421		Ga. s.	Lois M. Candage	44	35	59.0	19.0	6.8	1912	Bluehill, Me.
37	210422		Ga. s.	Lotterer III	14	14	45.6	9.3	4.0	1912	Alton, Ill.
38	208635		Ga. s.	Lola	18	15	30.0	12.9	6.0	1894	Providence, R. I.
39	211213		Ga. s.	Lola	6	6	30.0	7.7	3.2	1913	Detroit, Mich.
40	141080		Ga. s.	Lola L.	18	16	42.5	14.8	4.8	1890	Northport, N. Y.
41	204545		Ga. s.	Lola Mae	13	5	48.8	13.4	4.4	1907	Crab Neck, Va.
42	203527		Ga. s.	Lone Fisherman	48	32	50.4	17.4	6.8	1906	Tacoma, Wash.
43	202730		Ga. s.	Lone Star	7	5	30.4	12.4	2.7	1905	Miami, Fla.
44	206949		Ga. s.	Lone Star	9	6	42.0	7.8	6.2	1907	Beaumont, Tex.
45	202821		Ga. s.	Long Beach	13	12	49.4	13.8	3.0	1890	Moriches, N. Y.
46	218500		Ga. s.	Long Branch V	9	8	47.0	8.0	3.9	1908	Brewerton, N. Y.
47	203875		Ga. s.	Long Cove	8	7	31.0	12.4	3.0	1911	Patchogue, N. Y.
48	201216		Ga. s.	Long John	12	8	37.7	10.0	4.3	1903	Sandusky, Ohio.
49	211272		Ga. s.	Longfellow	7	5	32.7	9.8	4.2	1911	Manitowoc, Wis.
50	141820		Ga. s.	Lonie Buren	9	8	46.4	15.6	3.1	1902	Kinnekeet, N. C.
51	211128		Ga. s.	Lonnie L.	8	5	30.5	9.8	4.3	1913	Seattle, Wash.
52	202720		Ga. s.	Lon V. Stephens	12	12	41.6	14.9	4.6	1905	Port Republic, N. J.
53	215011		Ga. s.	Look Out	10	7	41.5	9.1	3.9	1916	Memphis, Tenn.
54	217992		Ga. s.	Loomis	15	10	45.8	13.6	4.0	1919	Kake, Alaska.
55	205265		Ga. s.	Lorraine	12	8	40.4	11.1	3.8	1908	Bolivar, Tex.
56	215460		Ga. w.	Lorraine	11	9	46.6	10.4	2.7	1917	Clarrington, Ohio.
57	224761		Ol. s.	Lorraine	25	17	49.5	14.8	4.2	1925	Cheyboygan, Mich.
58	225022		Ol. s.	Lorraine	15	10	40.5	11.4	3.8	1925	Sturgeon Bay, Wis.
59	208049		Ga. s.	Lorelei	7	7	36.0	12.8	3.3	1900	Greenport, N. Y.
60	207877		Ga. s.	Lorena	11	5	37.3	10.6	5.2	1910	Sturgeon Bay, Wis.
61	141303		Ga. s.	Lorena B.	8	6	36.6	12.5	3.6	1893	South Norwalk, Conn.
62	141778		Ol. s.	Lorens	14	10	49.0	11.4	4.0	1902	Astoria, Oreg.
63	207417		Ga. s.	Lorna	26	18	56.0	12.2	6.8	1906	Sacramento, Calif.
64	140810		Ga. s.	Lorraine	5	5	30.0	10.7	2.6	1885	Grand Caillou, La.
65	208801		Ga. s.	Lorraine	9	6	36.0	9.9	4.0	1911	Olympia, Wash.
66	222413		Ga. s.	Lorraine	9	8	33.2	14.4	2.0	1922	Bridgeport, Conn.
67	220915	MCFN	Ol. s.	LORRAINE D.	125	62	90.9	20.0	9.0	1920	Tampa, Fla.
68	201041		Ga. s.	Lorraine M.	33	22	54.1	13.0	5.6	1904	Essington, Pa.
69	224455		Ol. w.	LORRENE	32	32	64.6	20.0	3.6	1925	Grafton, Ill.
70	214444	LGJK	Ol. s.	LOS ALAMOS	3,262	2,002	292.3	47.2	28.1	1916	Baltimore, Md.
71	221288		Ol. s.	Los Angeles H. D. No. 7	43	21	68.8	16.0	7.7	1921	Los Angeles, Calif.
72	141135		Ga. s.	Lotawana	22	15	42.3	13.4	7.2	1889	South Boston, Mass.
73	141862		Ga. s.	Lotta	8	6	35.5	11.8	4.3	1903	Niantic, Conn.
74	141622		Ga. s.	Lottie	8	6	38.6	12.3	3.5	1899	Orloic, Md.
75	208865		Ga. s.	Lottie	9	6	29.6	12.0	6.0	1911	Brooksville, Me.
76	203839		Ga. s.	Lottie A.	11	9	40.8	10.0	3.0	1907	Portsmouth, Va.

<sup>1</sup> Formerly ga. s. Olenesk.

<sup>2</sup> Formerly U. S. Navy ga. s. 1349.

<sup>3</sup> Formerly ga. s. Dad-of-Em All.

<sup>4</sup> Formerly schooner John W. Bowdoin.

Line No.	Service	Crew	Horse-power	Name of owner	Home port	Address of owner
1	Fer.	1	15	William H. Baker	Pembina, N. Dak.	Livona, N. Dak.
2	Fsh.	2	16	Francis G. Taber	New Bedford, Mass.	5 Weaver Street.
3	Oys.	2	15	Samuel Y. Bayles	New York, N. Y.	Oyster Bay, N. Y.
4	Frt.	2	37	William H. Swan & Sons (Mass.)	Fall River, Mass.	Baylies Avenue.
5	Tow.	1	50	Hiltner Salvage Corporation (Del.)	Philadelphia, Pa.	4501 Richmond Street.
6	Oys.	6	50	Long Island Oyster Farms (N. Y.)	New York, N. Y.	Northport, N. Y.
7	Fsh.	2	20	Fred Hansen	do.	Jersey City, N. J.
8	Pas.	2	20	William W. Hall	Salem, Mass.	75 Proctor Street.
9	Frt.	2	52	Rotary Navigation & Transportation Co. (N. Y.)	New York, N. Y.	Piermont, N. Y.
10	Oys.	6	30	Walter Donoho	Wilmington, Del.	Seaford, Del.
11	Frt.	1	15	Estate of George I. Cleaves	Portland, Me.	221 High Street.
12	Fsh.	2	20	Aubrey Hazell	Perth Amboy, N. J.	South Amboy, N. J.
13	Msc.	1	10	Christine Martensen	Norfolk, Va.	
14	Oys.	2	38	Geo. M. Still (N. Y.)	New York, N. Y.	Foot Pike Street.
15	Oys.	5	18	Joseph Fox	Wilmington, Del.	Leipsic, Del.
16	Fsh.	1	8	Frank E. Seidl	Milwaukee, Wis.	Menominee, Mich.
17	Tow.	2	45	Port of Portland (Oreg.)	Portland, Oreg.	Spalding Building.
18	Fsh.	3	75	Sunny Point Packing Co. (Wash.)	Ketchikan, Alaska	
19	Frt.	2	30	J. K. Gillikin	Beaufort, N. C.	Marshallberg, N. C.
20	Frt.	3	100	Eugene Stanton	Philadelphia, Pa.	Bridgeport, N. J.
21	Oys.	2	6	Henry Watts	Reedville, Va.	Colonial Beach, Va.
22	Pas.	1	70	W. J. Pinard	Tacoma, Wash.	423 South Forty-third Street.
23	Msc.	1	50	William J. Murray	New York, N. Y.	204 East Third Street (B.).
24	Fsh.	9	20	Willard Daggett Co.	Portland, Me.	South Portland, Me.
25	Tow.	3	80	Bethlehem Shipbuilding Corporation (Del.)	Baltimore, Md.	Stewart Building.
26	Frt.	1	15	Howard Barkley	Crisfield, Md.	Dames Quarter, Md.
27	Frt.	3	14	R. M. Lofton	Charleston, S. C.	McClellanville, S. C.
28	Pas.	2	60	S. Clifton Allen	Philadelphia, Pa.	Bridgeport, N. J.
29	Fsh.	7	40	Alitak Packing Co. (Wash.)	Seattle, Wash.	L. C. Smith Building.
30	Tow.	2	70	Tampa Sand & Shell Co. (Fla.)	Tampa, Fla.	Scott and Lozano Streets.
31	Pas.	1	20	Percy F. Remington	Providence, R. I.	Cranston, R. I.
32	Fsh.	5	120	Guy H. Silva	San Diego, Calif.	1003 West Brooks Street.
33	Frt.	3	100	Oscar Crosswell	Crisfield, Md.	Princess Anne, Md.
34	Frt.	4	75	W. J. Lawrie	Milwaukee, Wis.	400 Buelah Avenue.
35	Fsh.	8	60	William J. Corkum	Boston, Mass.	Everett, Mass.
36	Frt.	2	30	William Underwood Co. (Me.)	Jonesport, Me.	
37	Pas.	2	20	Thomas F. Martin	Mobile, Ala.	605 Charleston Street.
38	Oys.	2	20	Cape Ann Oyster Co.	Providence, R. I.	703 Wickenden Street.
39	Frt.	1	8	City of Sioux City (Iowa)	Sioux City, Iowa.	
40	Frt.	2	25	Tallmadge Bros.	Bridgeport, Conn.	132 Water Street.
41	Frt.	1	35	W. M. Huggett	Newport News, Va.	Messick, Va.
42	Pas.	3	110	Juneau Ferry & Nav. Co. (Alaska)	Juneau, Alaska.	
43	Fsh.	2	10	I. L. Jones	Miami, Fla.	Box 605.
44	Msc.	1	21	Long Bell Lumber Co. (Mo.)	Port Arthur, Tex.	Beaumont, Tex.
45	Msc.	2	45	Percy Black	New York, N. Y.	Bayonne, N. J.
46	Pas.	1	30	Geo. N. Fisher	Rochester, N. Y.	Syracuse, N. Y.
47	Frt.	2	16	Wallace E. Bates	Bridgeport, Conn.	East Norwalk, Conn.
48	Fsh.	2	30	Bell and Bense Fish Co. (Ohio)	Sandusky, Ohio	Port Clinton, Ohio.
49	Pas.	1	18	Arthur F. Olson	Chicago, Ill.	3745 Seminary Avenue.
50	Fsh.	1	4	W. S. Lankford	Reedville, Va.	Byrdton, Va.
51	Fsh.	1	8	Harold Hansen	Juneau, Alaska	Craig, Alaska.
52	Pas.	1	10	John G. Kniley	Philadelphia, Pa.	Atlantic City, N. J.
53	Frt.	1	20	Anderson-Tully Co.	Memphis, Tenn.	North Second Street.
54	Fsh.	2	30	James Kousk	Wrangell, Alaska	Kake, Alaska.
55	Fsh.	2	24	Constantine Arvanitakes	Galveston, Tex.	425 Twenty-fifth Street.
56	Fer.	1	10	Vain L. Smittle	Pittsburgh, Pa.	New Martinsville, W. Va.
57	Fsh.	3	45	Fred S. Chapman	Grand Haven, Mich.	Cheboygan, Mich.
58	Fsh.	2	36	Otto Anderson	do.	Manistee, Mich.
59	Fsh.	1	21	Jullus Oppenheimer	New York, N. Y.	155 Riverside Drive.
60	Fsh.	2	30	Herman L. Rich	Gloucester, Mass.	Salisbury, Mass.
61	Oys.	1	12	Charles H. Smith	Bridgeport, Conn.	South Norwalk, Conn.
62	Tow.	2	45	Johnson Towboat Co. (Wash.)	Seattle, Wash.	Everett, Wash.
63	Tow.	1	110	Sacramento Transportation Co. (Calif.)	San Francisco, Calif.	Pier 9.
64	Fsh.	2	16	Lawrence Irmene	New Orleans, La.	Houma, La.
65	Pas.	2	40	John Gauffin	Petersburg, Alaska	
66	Oys.	2	18	George F. Burr	Bridgeport, Conn.	175 East Main Street.
67	Tow.	5	200	Larnie B. Shaw	Philadelphia, Pa.	Bullitt Building.
68	Tow.	2	60	Armour Fertilizer Works	Wilmington, N. C.	
69	Pas.	1	35	Carl J. Steiner	St. Louis, Mo.	Alton, Ill.
70	Tnk.	30	1,650	General Petroleum Corporation (Calif.)	San Francisco, Calif.	310 Sansome Street.
71	Frt.	4	200	City of Los Angeles (Calif.)	Los Angeles, Calif.	33 City Hall.
72	Fsh.	2	28	Karel Pevendra	New York, N. Y.	1336 First Avenue.
73	Frt.	2	24	J. Everett Clark	Newport, R. I.	10 Mann Avenue.
74	Frt.	1	10	Charley West	Newport News, Va.	Glass, Va.
75	Frt.	2	7	DeForest H. Gray	Belfast, Me.	Brooksville, Me.
76	Frt.	2	28	John Dorn	Baltimore, Md.	Hampton, Va.

<sup>5</sup> Formerly ga. s. Mistral.  
<sup>6</sup> Formerly ga. y. Eunomia.

<sup>7</sup> Formerly ga. s. Bramell Point.

## Motor Vessels

Line No.	Official No.	Signal letters	Rlg	Name of vessel	Tonnage		Register dimensions			When built	Where built
					Gross	Net	Length	Breadth	Depth		
					Feet			Feet			
1	140140		Ga. s.	Lottie B	11	10	39.6	14.2	4.4	1875	Port Jefferson, N. Y.
2	141747		Ga. s.	Lottie B	27	18	57.6	17.6	6.5	1901	Tottenville, N. Y.
3	141586		Ga. s.	Lottie N	14	12	51.3	16.0	3.6	1899	Patchogue, N. Y.
4	222616		Ga. w.	Lottie S	21	14	48.8	15.6	3.8	1922	Hazleton, Ind.
5	213613		Ga. s.	Lottie W	9	7	34.8	11.5	3.8	1904	Mount Pleasant, S. C.
6	141389		Ga. s.	Lottie Bryant	10	9	31.1	12.2	5.5	1895	Friendship, Me.
7	141731		Ga. s.	Lottie Genever	6	6	27.7	10.9	5.3	1901	do.
8	141169		Ga. s.	Lottie May	10	9	51.0	14.3	3.6	1891	St. Peters, Md.
9	207797		Ga. s.	Lottie White	15	7	46.1	10.0	3.3	1910	Oriole, Md.
10	140733		Ga. s.	Lottie E. White	41	22	64.0	23.0	5.7	1884	Wiconico Co., Md.
11	140621		Ga. s.	Lottie L. Thomas	27	16	65.6	17.3	4.9	1883	Madison, Md.
12	203650		Ga. s.	Lotus	14	10	54.6	12.4	3.7	1906	Galveston, Tex.
13	220696		Ga. s.	Lotus	13	9	50.0	10.7	3.3	1904	Morris Heights, N. Y.
14	222614		Ga. w.	Lotus	13	13	63.8	11.4	2.1	1922	Frankfort, Ky.
15	212058		Ga. s.	Lotus Flower	10	8	36.1	11.0	2.5	1909	Atlantic City, N. J.
16	211214		Ga. s.	Lou	6	6	30.0	7.7	3.2	1913	Detroit, Mich.
17	207005		Ga. s.	Lou Dillon	12	10	31.4	11.4	3.0	1906	Great River, N. Y.
18	213465		Ga. s.	Louclle	11	10	41.4	14.1	3.0	1906	Champ, Md.
19	223593		Ga. s.	Loubelen	16	11	41.6	11.7	5.2	1924	Tacoma, Wash.
20	222883		Ol. s.	Loule	23	13	58.9	11.9	5.0	1923	Astoria, Ore.
21	205377		Ga. s.	Louis	15	7	41.0	14.7	4.9	1906	Sausalito, Calif.
22	209688		Ga. s.	Louis B	7	5	35.2	9.7	3.2	1912	Westlake, La.
23	222155		Ol. s.	Louis F	57	43	60.7	21.0	5.6	1922	Paulsboro, N. J.
24	219465		Ga. s.	Louis I	11	7	40.5	10.0	4.5	1919	Crittenden, Va.
25	216458		Ga. s.	Louis M	7	6	39.0	8.4	4.0	1908	Havana, Ill.
26	216347		Ga. s.	Louis Donald	14	10	43.0	12.5	4.0	1917	Sodus Point, N. Y.
27	141232		Ga. s.	Louis Felber	19	10	59.2	16.0	4.4	1892	Oriole, Md.
28	141764		Ol. s.	Louis Feuerstein	30	16	63.0	17.7	5.5	1901	Pocomoke City, Md.
29	225074		Ga. s.	Louis Grebb	8	6	40.6	9.3	3.8	1914	Baltimore, Md.
30	212533		Ga. s.	Louis Lee	15	8	42.0	12.6	5.1	1914	Crittenden, Va.
31	140070		Ga. s.	Louisa	10	7	40.0	13.0	3.2	1874	Galveston, Tex.
32	141480		Ga. s.	Louisa	6	5	28.5	13.0	2.9	1893	Patchogue, N. Y.
33	206394		Ga. s.	Louisa A	13	9	48.6	14.3	2.7	1909	Thunderbolt, Ga.
34	223277		Ga. s.	Louisa A. III	20	13	41.7	14.2	5.2	1923	Fernandina, Fla.
35	141779		Ga. s.	Louisa B	11	10	46.8	12.0	3.1	1902	Mobile, Ala.
36	201558		Ga. s.	Louisa O	13	11	45.0	14.9	3.4	1904	Patchogue, N. Y.
37	201411		Ga. s.	Louisa Bush	9	7	38.0	12.6	3.7	1904	Crittenden, Va.
38	140748		Ga. s.	Louisa B. Robinson	30	24	54.0	18.8	5.8	1884	Barnegat, N. J.
39	140707		Ga. s.	Louise	22	16	58.6	17.4	5.0	1884	Pocomoke City, Md.
40	141279		Ga. s.	Louise	6	6	30.8	12.8	3.2	1893	Bayport, N. Y.
41	141566		Ga. s.	Louise	23	16	46.2	15.3	5.6	1898	Coupeville, Wash.
42	141601		Ga. s.	Louise	17	10	50.0	16.8	3.9	1899	Scranton, Miss.
43	201878		Ga. s.	Louise	11	11	32.9	13.5	4.6	1905	Osterville, Mass.
44	210745		Ga. w.	Louise	9	6	61.0	14.0	2.0	1912	Franklin, La.
45	211693		Ga. s.	Louise	18	5	48.5	11.4	4.4	1911	Honolulu, Hawaii.
46	211833		Ga. s.	Louise	11	6	37.1	11.4	4.0	1913	Deltaville, Va.
47	213384		Ga. s.	Louise	10	6	35.0	10.5	4.2	1914	East Machias, Me.
48	214328		Ga. w.	Louise	5	5	42.0	8.0	2.0	1916	Clarksville, Tenn.
49	216743		Ga. s.	Louise	7	6	29.4	10.1	3.9	1916	Brooklyn, N. Y.
50	218528		Ga. s.	Louise	10	8	37.0	10.8	4.0	1919	Sitka, Alaska
51	220084		Ga. s.	Louise	8	6	33.4	13.9	2.9	1920	Poydras, La.
52	221229		Ga. w.	Louise	21	18	51.3	12.0	2.0	1921	Cottonwood Point, Mo.
53	222467		Ga. s.	Louise	83	34	104.9	14.7	9.3	1917	Alexandria, Va.
54	222869		Ga. s.	Louise	16	10	47.0	13.0	4.7	1923	Delanco, N. J.
55	223493		Ga. s.	Louise	10	6	40.1	9.5	3.0	1921	Cedar Bayou, Tex.
56	224097		Ga. w.	Louise	9	9	49.0	12.0	2.0	1924	Madison, Ind.
57	224127		Ga. s.	Louise	19	16	43.6	13.6	6.4	1924	Delanco, N. J.
58	224786		Ga. s.	Louise	40	15	63.7	19.0	5.5	1925	Pascagoula, Miss.
59	224875		Ga. s.	Louise	10	9	39.0	10.0	3.3	1911	Linwood, N. J.
60	208623		Ga. s.	Louise II	20	13	44.8	12.7	5.6	1911	Seattle, Wash.
61	214686		Ga. s.	Louise III	26	21	44.9	13.1	6.3	1917	Gig Harbor, Wash.
62	201719		Ga. s.	Louise A	8	5	31.0	12.0	6.0	1904	Friendship, Me.
63	141775		Ga. s.	Louise J	6	6	32.5	11.0	2.0	1897	East Wogue, N. Y.
64	207118		Ga. s.	Louise K	9	9	32.0	9.0	3.6	1900	Manitowoc, Mich.
65	141674		Ga. s.	Louise S	38	26	54.6	19.4	6.5	1900	Irondale, Wash.
66	211655		Ga. s.	Louise S	11	5	34.0	11.6	3.8	1913	Gladstone, Mich.
67	210165		Ga. s.	Louise No. 2	15	10	57.1	13.1	4.6	1912	Astoria, Ore.
68	209843		Ga. s.	Louise McLoon	17	6	49.7	14.0	5.9	1912	East Boothbay, Me.
69	141621		Ga. s.	Louise Miles	6	6	40.0	12.6	3.0	1899	Crab Island, Md.
70	210476		Ga. s.	LOUISE NARUP	9	6	33.5	10.2	2.1	1912	Memphis, Tenn.
71	141641		Ol. s.	Louise Ferry	25	21	43.7	14.0	5.4	1900	Bourne, Mass.
72	209431		Ga. s.	Louise Temple	6	5	44.2	10.1	3.0	1910	Sanford, Va.
73	210371		Ga. s.	Louise Virginia	29	23	54.0	16.3	5.2	1912	Bushby, Va.
74	216799		Ga. s.	Louise B. Marshall	120	74	104.8	22.9	11.0	1918	Essex, Mass.
75	222234		Ga. s.	Louise C. Doron	40	36	61.6	16.5	4.9	1922	Milford, Del.

<sup>1</sup> Formerly ga. s. Thistle.<sup>2</sup> Formerly ga. w. Ivy.

Line No.	Service	Crew	Horse-power	Name of owner	Home port	Address of owner
1	Fsh.	6	75	John Olsen	Perth Amboy, N. J.	Seabright, N. J.
2	Tnk.	1	100	Newport Oil Corporation (R. I.)	Newport, R. I.	89 Long Wharf.
3	Frt.	2	32	R. L. Fernandez	New York, N. Y.	109 Walcott Street.
4	Tow.	2	40	Hazelton Gravel Co. (Ind.)	Evansville, Ind.	Hazelton, Ind.
5	Pas.	1	18	Florence Winter	Philadelphia, Pa.	Anglesea, N. J.
6	Fsh.	1	6	Elmer J. Walker	Portland, Me.	Woodsford, Me.
7	Frt.	2	35	Manning Distelman	Salem, Mass.	Newburyport, Mass.
8	Frt.	5	40	Edith E. Prann	Annapolis, Md.	Shady Side, Md.
9	Pas.	2	16	John E. White	Crisfield, Md.	Dames Quarter, Md.
10	Oys.	3	24	William M. Short	Wilmington, Del.	Bowers, Del.
11	Frt.	2	28	Edward G. Jay, jr.	Washington, D. C.	Hotel Roosevelt.
12	Tow.	2	60	G. B. Ziegler Co. (La.)	New Orleans, La.	Jennings, La.
13	Tow.	2	50	John Ringling Estates (Fla.)	Tampa, Fla.	Sarasota, Fla.
14	Tow.	3	32	Charles Armstrong	Louisville, Ky.	Frankfort, Ky.
15	Pas.	1	18	Charles W. Johnson	Philadelphia, Pa.	Newport, N. J.
16	Pas.	1	8	City of Sioux City (Iowa)	Sioux City, Iowa	
17	Fsh.	1	15	Martin E. Hoff	New York, N. Y.	Seaford, N. Y.
18	Pas.	1	15	George W. Harris	Philadelphia, Pa.	Anglesea, N. J.
19	Fsh.	4	30	Knute Hildre	Juneau, Alaska	Box 565.
20	Tow.	1	90	John Erickson	Astoria, Oreg.	Kerry, Oreg.
21	Tow.	1	70	R. B. Hemming, jr.	San Francisco, Calif.	345 Berry Street.
22	Msc.	2	50	Atlantic Gulf & Pacific Co.	New York, N. Y.	15 Park Row.
23	Frt.	3	70	Louis Folker	Philadelphia, Pa.	Bridgeton, N. J.
24	Pas.	1	35	James H. Lewis	Newport News, Va.	715 Twenty-ninth Street.
25	Pas.	1	45	Joseph N. Peters	Peoria, Ill.	Meredosia, Ill.
26	Frt.	1	30	Ontario Stock Farm (N. Y.)	Cape Vincent, N. Y.	Watertown, N. Y.
27	Oys.	1	24	J. C. Maynard	Newport News, Va.	Williamsburg, Va.
28	Frt.	2	60	W. P. Carmines	do.	Messick, Va.
29	Msc.	1	35	Louis Grebb	Baltimore, Md.	Key Highway and Lawrence Street.
30	Frt.	1	25	Norfolk Shipbuilding & Dry Dock (Va.)	Norfolk, Va.	
31	Fsh.	1	25	J. R. Stephenson	Corpus Christi, Tex.	
32	Msc.	1	18	Cornelius Vander Wenne	New York, N. Y.	West Sayville, N. Y.
33	Fsh.	3	37	Chatham Oyster Co.	Savannah, Ga.	401 West Bay Street.
34	Pas.	3	36	Louis G. Ambos	do.	Thunderbolt, Ga.
35	Fsh.	5	14	J. C. Page	Gulfport, Miss.	
36	Oys.	2	25	Long Island Oyster Farms (N. Y.)	New York, N. Y.	Northport, N. Y.
37	Fsh.	1	24	J. E. Hubbard	Newport News, Va.	Messick, Va.
38	Frt.	2	32	Geo. W. Davis	Eastport, Me.	Lubec, Me.
39	Frt.	2	20	Charles Bembe	Annapolis, Md.	Eastport, Md.
40	Fsh.	1	12	Edward Rhodes	New York, N. Y.	East Hampton, N. Y.
41	Fsh.	5	30	August Skog	Seattle, Wash.	1617 Fourteenth Avenue.
42	Msc.	2	16	Sea Food Co. (Miss.)	Gulfport, Miss.	Biloxi, Miss.
43	Fsh.	3	22	George H. Butler	New Bedford, Mass.	410 Middle Street.
44	Tow.	2	40	E. T. Forgey	New Orleans, La.	
45	Tow.	1	65	Young Bros. (Hawaii)	Honolulu, Hawaii	
46	Frt.	1	10	E. W. Long	Reedville, Va.	Pier 12.
47	Frt.	1	8	Bayshore Sardine Co.	Jonesport, Me.	Irylington, Va.
48	Tow.	1	12	J. W. Taylor	Nashville, Tenn.	Addison, Me.
49	Msc.	1	15	Peter I. Lee	New York, N. Y.	Clarksville, Tenn.
50	Fsh.	1	16	Alfred T. Tilson	Juneau, Alaska	412½ Clinton Street (B.).
51	Fsh.	1	10	Caernarvon Canning Co. (La.)	New Orleans, La.	Sitka, Alaska.
52	Pas.	1	22	James Taylor	St. Louis, Mo.	1720 Broadway.
53	Frt.	8	660	W. K. Bradford	Charleston, S. C.	Caruthersville, Mo.
54	Tow.	2	85	Philadelphia Paper Manufacturing Co. (Pa.)	Philadelphia, Pa.	145 Spring Street.
55	Frt.	2	50	Gail Slison	Galveston, Tex.	Foot Nixon Street.
56	Tow.	2	20	H. F. Lindsey	Louisville, Ky.	2200 Thirty-third Street.
57	Fsh.	2	65	Ellery Thompson	New London, Conn.	Frankfort, Ky.
58	Fsh.	10	30	M. M. Flechas	Mobile, Ala.	265 Crystal Avenue.
59	Pas.	1	40	Howard A. McCoy	Philadelphia, Pa.	Pascagoula, Miss.
60	Fsh.	1	20	Alaska Consolidated Canneries (Del.)	Ketchikan, Alaska	Ventner City, N. J.
61	Fsh.	6	40	J. E. Shields	Seattle, Wash.	
62	Fsh.	2	12	Charles H. Beal	Jonesport, Me.	Pier 1.
63	Frt.	1	12	William Foster	New York, N. Y.	Beals, Me.
64	Fsh.	2	18	Karl Frans	Grand Haven, Mich.	Greenport, N. Y.
65	Fsh.	2	35	Earl N. Ohmer	Petersburg, Alaska	Manistiquet, Mich.
66	Pas.	1	30	John Schaawe	Marquette, Mich.	
67	Frt.	1	60	C. A. Puarlea	Portland, Oreg.	Gladstone, Mich.
68	Frt.	2	32	Thorndike & Hix Lobster Co. (Me.)	Rockland, Me.	466 Farling Street.
69	Oys.	4	5	J. Washington McBride	Crisfield, Md.	McLoon Wharf.
70	Pas.	1	15	C. W. Hunter	Memphis, Tenn.	Chance, Md.
71	Fsh.	2	38	Manuel V. Pereira	Vineyard Haven, Mass.	Nantucket, Mass.
72	Pas.	3	40	John T. Handy	Crisfield, Md.	Dock Street.
73	Frt.	3	45	Wm. W. Evans	do.	Ewell, Md.
74	Fsh.	19	84	J. Manuel Marshall	Gloucester, Mass.	175 Main Street.
75	Pas.	3	100	William E. Doron	Philadelphia, Pa.	Bristol, Pa.

<sup>3</sup> Formerly ga. s. Lillie.

<sup>4</sup> Formerly U. S. Navy subchaser 201.

Line No.	Official No.	Signal letters	Rig	Name of vessel	Tonnage		Register dimensions			When built	Where built
					Gross	Net	Length	Breadth	Depth		
					Feet			Feet			
1	213146		Ga. s.	Louisiana	33	23	51.8	14.4	6.5	1915	Tacoma, Wash.
2	215214		Ol. s.	Louisiana II	32	25	51.2	14.5	6.6	1917	do.
3	223935		Ol. w.	Loutre Island	44	44	64.1	18.4	3.5	1924	Hermann, Mo.
4	15812		Ga. s.	Love D. Cobb	23	21	45.0	16.5	4.2	1871	Cape Hatteras, N. C.
5	222143		Ga. s.	Lovenest II	13	9	36.0	11.0	4.1	1921	Babylon, N. Y.
6	212610		Ga. s.	Lowell	26	13	52.8	14.1	3.2	1914	Calais, Me.
7	213362		Ga. s.	Loyal	23	18	43.4	13.2	5.6	1915	Seattle, Wash.
8	218968		Ga. s.	Loyal	11	9	36.9	9.0	4.4	1912	do.
9	141493		Ga. s.	Loyalty	9	9	34.3	12.6	4.0	1894	Portland, Me.
10	221986		Ga. s.	Lu	7	6	30.5	10.1	3.0	1913	Decatur, Wash.
11	224156		Ga. s.	Lu	14	9	38.3	10.7	4.4	1924	Juneau, Alaska
12	216890		Ga. s.	Luana	14	12	33.2	12.2	4.5	1915	Portland, Ore.
13	141142		Ga. s.	Lubec	49	27	69.5	18.0	6.3	1891	Portland, Me.
14	207276		Ga. s.	Lubra	19	13	45.0	12.3	4.2	1910	Port Madison, Wash.
15	218054		Ga. s.	Lucella	7	6	28.9	9.4	3.9	1919	Seattle, Wash.
16	141634		Ga. s.	Lucerne	34	14	75.0	14.2	5.3	1886	Baltimore, Md.
17	221219		Ga. s.	Lucetta	23	16	56.2	11.5	4.5	1921	Stamford, Conn.
18	205894		Ga. s.	Lucia	11	9	28.5	13.8	4.3	1908	Wareham, Mass.
19	213959		Ol. s.	Lucia	95	43	94.2	20.4	9.6	1916	Gloucester, Mass.
20	205937		Ga. s.	Lucia A	7	6	23.0	8.5	2.2	1907	Garden Island, Mich.
21	204664		Ga. s.	Lucien	18	8	50.3	14.4	5.3	1907	Vallejo, Calif.
22	202036		Ga. s.	Lucile	19	13	38.6	13.6	3.6	1905	Belhaven, N. C.
23	202436		Ga. s.	Lucille	14	9	47.0	12.2	3.9	1905	Tacoma, Wash.
24	209694		Ga. w.	Lucille	14	12	60.0	12.0	2.4	1912	Parkersburg, W. Va.
25	204705		Ga. s.	Lucille	10	5	38.0	13.8	3.8	1907	Cappahosic, Va.
26	205789		Ga. w.	Lucille	13	9	56.0	15.6	2.5	1908	Franklin, La.
27	208588		Ga. s.	Lucille	7	5	25.0	9.0	3.0	1910	Leland, Mich.
28	224120		Ga. s.	Lucille	7	5	35.3	10.5	2.2	1923	Houma, La.
29	224372		Ga. s.	Lucille	16	9	45.3	13.5	4.1	1924	Amburg, Va.
30	222611		Ga. s.	Lucille H	19	16	44.6	11.3	4.5	1922	Charlevoix, Mich.
31	224600		Ga. s.	Lucille Ross	13	5	39.6	12.4	4.6	1925	Miami, Fla.
32	216144		Ga. s.	Lucin	11	7	43.5	10.5	4.0	1893	San Francisco, Calif.
33	92730		Ga. s.	Lucinda	14	10	41.6	13.3	4.6	1890	St. Michaels, Md.
34	224230		Ga. s.	Lucky Strike	17	11	47.4	10.0	5.0	1924	Atlantic City, N. J.
35	141537		Ol. s.	Lucretia	37	21	57.3	14.8	7.0	1898	Bristol, Me.
36	213632		Ga. s.	Lucretia	13	11	50.6	8.7	3.3	1904	Baltimore, Md.
37	214475		Ga. s.	Lucretia	34	22	54.8	17.4	5.0	1916	West River, Md.
38	221808		Ga. s.	Lucy	19	17	43.5	18.8	4.0	1921	West Mystic, Conn.
39	224045		Ol. s.	Lucy D	32	16	54.5	14.6	5.5	1924	Houston, Tex.
40	141640		Ga. s.	Lucy M	9	9	42.0	13.0	3.4	1900	Cedar Bayou, Tex.
41	218359		Ga. s.	Lucy V	17	11	51.4	13.0	4.4	1912	Fisherman, Va.
42	140747		Ga. s.	Lucy and Willie	17	13	44.4	17.0	4.3	1884	Leesburg, N. J.
43	15730		Ga. s.	Lucy Bell	23	21	52.0	16.8	5.0	1871	Bayport, N. Y.
44	210186		Ga. w.	Lucy Bell	9	8	51.0	11.0	1.9	1912	Nashville, Tenn.
45	204051		Ga. s.	Lucy King	9	7	42.3	13.0	3.1	1907	McClennanville, S. C.
46	214665		Ga. s.	Lucy Lee	9	7	33.8	11.0	3.0	1916	Galveston, Tex.
47	140514		Ga. s.	Lucy E. Smith	9	9	29.1	13.6	4.2	1882	Noank, Conn.
48	211783		Ga. s.	Lucy R. Ruark	15	8	42.4	12.7	3.7	1913	Fishing Creek, Md.
49	141659		Ga. s.	Ludeah	11	9	41.0	11.0	4.6	1899	New York, N. Y.
50	223893		Ga. s.	Lue No. 1	11	9	50.0	20.6	3.4	1924	Toledo, Ore.
51	140954		Ga. s.	Lue Ockers	6	5	31.8	13.2	3.3	1888	Patchogue, N. Y.
52	141662		Ga. s.	Luella	8	5	29.3	12.5	4.5	1900	Addison, Me.
53	207483		Ga. s.	Luella	21	19	42.8	14.3	5.6	1910	Green Cove Springs, Fla.
54	203781		Ga. s.	Luerline	12	7	40.0	12.5	3.3	1906	Crisfield, Md.
55	220291		Ga. s.	Lugger	6	5	31.3	9.0	3.0	1920	Emerson, Mich.
56	203998		Ga. s.	Lula	13	9	46.0	9.0	3.8	1906	Dames Point, Fla.
57	211446		Ga. s.	Lula E	14	9	37.7	11.4	3.6	1908	Milton, Fla.
58	216138		Ga. s.	Lula J	9	6	33.0	9.1	3.8	1918	La Conner, Wash.
59	224825		Ol. w.	Lula Oswell	79	47	64.2	23.4	3.5	1925	Mobile, Ala.
60	140653		Ga. s.	Lula Scott	7	7	36.5	10.6	2.2	1883	Georges Island, Md.
61	211004		Ol. s.	Lulle R	25	17	65.5	12.7	5.5	1913	Mobile, Ala.
62	141308		Ga. s.	Lulu	10	9	23.0	12.5	5.9	1887	Rockland, Me.
63	209194		Ga. s.	Lulu H	8	6	31.5	9.6	3.9	1910	Traverse City, Mich.
64	141737		Ga. s.	Lulu L	18	14	48.2	15.9	6.5	1901	Lubec, Me.
65	141437		Ga. s.	Lulu	10	8	41.5	10.5	3.0	1896	Timberneck Creek, Va.
66	219837		Ga. s.	Lumberette	6	5	32.5	10.0	2.7	1913	Rockaway Beach, N. Y.
67	216120		Ga. s.	Lumen	13	10	36.9	12.2	5.5	1916	Poulsbo, Wash.
68	215271		Ga. s.	Lummi II	57	38	59.7	16.3	8.2	1917	Tacoma, Wash.
69	215290		Ga. s.	Lummi Bay	40	31	57.1	15.2	6.8	1917	do.
70	209816		Ga. s.	Luna	19	13	40.7	13.0	5.1	1912	do.
71	141481		Ga. s.	Lunette	16	13	42.2	15.2	6.0	1897	Lubec, Me.
72	204627		Ga. s.	Lunette	10	6	32.6	10.7	3.0	1907	Key West, Fla.
73	225676		Ga. s.	Lura	10	8	35.6	10.4	3.0	1926	Atlantic, N. C.

1 Formerly U. S. Eng. st. s. Lucerne.

1 Formerly ga. s. Quinault.



Line No.	Service	Crew	Horse-power	Name of owner	Home port	Address of owner
1	Fsh.	7	40	Pacific American Fisheries (Me.)	Ketchikan, Alaska	Unalaska, Alaska.
2	Fsh.	3	40	A. K. MacKenzie	do.	Box 411.
3	Pas.	1	15	Hermann Ferry & Packet Co. (Mo.)	St. Louis, Mo.	Hermann, Mo.
4	Frt.	2	25	E. E. Goldon	Washington, N. C.	Vandemere, N. C.
5	Msc.	1	60	Alfred Veltman	New York, N. Y.	Bay Shore, N. Y.
6	Frt.	2	30	Seaport Navigation Co. (Me.)	Eastport, Me.	Union Wharf.
7	Fsh.	5	32	Franklin Packing Co. (Wash.)	Seattle, Wash.	
8	Frt.	1	24	Floyd O'Brien	do.	Everett, Wash.
9	Msc.	1	16	Frank Hook	New York, N. Y.	125 Guernsey Street (B.).
10	Fsh.	2	16	John L. Abrams	Seattle, Wash.	Anacortes, Wash.
11	Fsh.	3	40	Louise Hoxie	Juneau, Alaska	
12	Frt.	1	18	Petronella Johnson	Seattle, Wash.	1325 West Spokane Street.
13	Fer.	4	20	Passamaquoddy Ferry & Navigation Co. (Me.)	Eastport, Me.	Lubec, Me.
14	Fsh.	5	20	Dick Harris	Ketchikan, Alaska	Box 755.
15	Fsh.	1	15	A. R. Bigley	Seattle, Wash.	3439 West Twenty-third Street.
16	Oys.	3	50	J. W. Marshall	Newport News, Va.	West Point, Va.
17	Frt.	2	300	Standard Bleachery Co. (N. J.)	New York, N. Y.	Carlton Hill, N. J.
18	Msc.	1	30	Bathing Beach Corporation (Conn.)	do.	
19	Fsh.	15	120	John Chisholm Vessels Co. (Mass.)	Gloucester, Mass.	35 Wharf Street.
20	Tow.	1	15	Arthur J. Zipp	Grand Haven, Mich.	Charlevoix, Mich.
21	Tow.	2	50	Bay Transport Co.	San Francisco, Calif.	Pier 38.
22	Msc.	2	36	J. H. Oneal	Washington, N. C.	Swan Quarter, N. C.
23	Fsh.	1	40	George T. Myers	Juneau, Alaska	Karheen, Alaska.
24	Tow.	2	18	Kentucky & Ohio Transportation Co. (Ky.)	Louisville, Ky.	Carrollton, Ky.
25	Oys.	2	8	H. W. Jayne	Newport News, Va.	Cappahosic, Va.
26	Tow.	3	40	E. J. Carlos	New Orleans, La.	Harvey, La.
27	Fsh.	2	12	William Carlson	Grand Haven, Mich.	Leland, Mich.
28	Fsh.	2	10	Jules Verret	New Orleans, La.	Houma, La.
29	Fsh.	2	25	R. C. Forrest, jr.	Newport News, Va.	Jeffs, Va.
30	Fsh.	2	50	Rasmus Henricksen	Grand Haven, Mich.	Charlevoix, Mich.
31	Tow.	2	60	I. E. Schilling Co. (Fla.)	Miami, Fla.	125 Northeast Sixth Street.
32	Frt.	1	30	F. B. Block	Portland, Oreg.	Portland Rowing Club.
33	Frt.	1	40	John A. Johnson	Baltimore, Md.	1622 Alice Anna Street.
34	Fsh.	1	450	Harry C. Clifton	Philadelphia, Pa.	Atlantic City, N. J.
35	Fsh.	8	70	Gerry Shoapes	Gloucester, Mass.	231 East Main Street.
36	Pas.	2	24	Frank O. Singer, jr.	Baltimore, Md.	600 Equitable Building.
37	Frt.	3	30	Clinton L. Vermillion	Annapolis, Md.	
38	Fsh.	1	32	Charles Lewis	New London, Conn.	West Mystic, Conn.
39	Tow.	11	100	W. D. Haden Co. (Tex.)	Galveston, Tex.	814 American National Building.
40	Pas.	1	50	Direct Navigation Co. (Tex.)	Houston, Tex.	
41	Fsh.	3	25	A. W. George	Reedville, Va.	Foxwells, Va.
42	Oys.	3	32	Henry W. Randolph	Philadelphia, Pa.	Port Norris, N. J.
43	Fsh.	1	24	Patrick O'Byrne	New York, N. Y.	422 Van Brunt St. (B.).
44	Frt.	1	13	Louis H. Igert	Paducah, Ky.	913 South Third Street.
45	Frt.	2	15	Robert German	Charleston, S. C.	72 George Street.
46	Tow.	1	15	C. H. Oates	Houston, Tex.	Harrisburg, Tex.
47	Frt.	1	7	Frederick N. Burdick	Providence, R. I.	Westerly, R. I.
48	Oys.	1	20	W. F. Kelley	Reedville, Va.	Tangler, Va.
49	Pas.	1	20	William Wimmer	Newark, N. J.	Elizabeth, N. J.
50	Fer.	1	30	J. S. Middleton	Newport, Oreg.	Waldport, Oreg.
51	Fsh.	1	25	Peter Van Vessen	New York, N. Y.	West Sayville, N. Y.
52	Frt.	2	6	Frank A. Kilton	Eastport, Me.	East Nchias, Me.
53	Tow.	3	45	Phoenix Utility Co. (Conn.)	Miami, Fla.	139 Southwest Fourth Street.
54	Frt.	1	25	Winstead-Bloxom-Jones Co. (Va.)	Newport News, Va.	
55	Pas.	1	12	John W. Shine	Marquette, Mich.	Sault Ste. Marie, Mich.
56	Pas.	1	17	G. W. Washington	Jacksonville, Fla.	Orangedale, Fla.
57	Tow.	2	16	O. P. Shields	Apalachicola, Fla.	St. Marks, Fla.
58	Fsh.	1	18	Wesley Myers	Ketchikan, Alaska	
59	Tow.	6	180	R. H. Oswell	Mobile, Ala.	56 St. Michael Street.
60	Oys.	2	15	Elijah J. Jester	Cape Charles, Va.	Chincoteague, Va.
61	Tow.	3	120	Mobile & Gulf Navigation Co. (Ala.)	Mobile, Ala.	Foot Palmetto Street.
62	Frt.	2	5	F. V. Thompson	Jonesport, Me.	Machiasport, Me.
63	Fsh.	2	18	Anthony Sheleski	Grand Haven, Mich.	Traverse City, Mich.
64	Frt.	2	30	Lawrence Canning Co. (Me.)	Rockland, Me.	
65	Oys.	2	18	William James	Newport News, Va.	Hayes Store, Va.
66	Msc.	1	25	Martin Grenahan	New York, N. Y.	Broad Channel, N. Y.
67	Fsh.	3	20	T. H. Albrightsen	Ketchikan, Alaska	
68	Fsh.	7	35	Stuart Corporation (Wash.)	Seattle, Wash.	Stuart, Wash.
69	Fsh.	7	50	Nakat Packing Corporation (N. Y.)	Ketchikan, Alaska	
70	Fsh.	5	30	Todd Packing Co. (Wash.)	Juneau, Alaska	Todd, Alaska.
71	Frt.	2	32	John C. McBride	Eastport, Me.	Lubec, Me.
72	Fsh.	1	28	Walter Henry Thompson	Koy West, Fla.	General delivery.
73	Frt.	2	15	Charlie Mason	Beaufort, N. C.	Atlantic, N. C.

\* Formerly ga. s. Montour.

Line No.	Official No.	Signal letters	Rlg	Name of vessel	Tonnage		Register dimensions			When built	Where built
					Gross	Net	Length	Breadth	Depth		
					Feet						
1	210221		Ga. s.	Lura May	9	6	38.8	12.4	3.6	1912	Crittenden, Va.
2	207522		Ga. s.	Lusitania	10	7	45.3	11.1	3.9	1903	Carrotoman, Va.
3	209961		Ga. w.	Lusterlite	119	101	100.0	22.0	4.9	1912	So. Jacksonville, Fla.
4	222011		Ol. s.	Lutcher Brown	29	13	56.0	16.3	4.6	1922	Orange, Tex.
5	210692		Ga. s.	Luther G	17	14	42.6	13.3	3.6	1912	Marines, N. C.
6	141197		Ga. s.	Luther Bateman	34	21	56.4	19.3	5.7	1891	Bridgeton, N. J.
7	141167		Ga. s.	Luther Hornsby	16	9	57.0	15.2	4.3	1891	St. Peters, Md.
8	210949		Ga. s.	Lydia	41	31	54.8	20.4	5.0	1913	New Haven, Conn.
9	214332		Ga. s.	Lydia	13	5	37.0	11.8	5.4	1916	Friendship, Me.
10	214387		Ga. s.	Lydia	8	8	26.2	11.2	2.1	1897	Bayhead, N. J.
11	219025		Ga. s.	Lydia	18	16	52.2	14.6	4.0	1919	Tilghman, Md.
12	212789		Ga. s.	Lydia G	7	5	39.5	9.1	3.1	1914	Atlantic, N. C.
13	211604		Ga. s.	Lydia R	23	20	44.8	13.9	5.9	1913	Bound Brook, N. J.
14	224631		Ga. s.	Lydia S	7	5	29.9	10.0	4.1	1918	Tacoma, Wash.
15	212815		Ga. s.	Lydia T	8	8	31.2	11.4	5.4	1907	Waldoboro, Me.
16	140357		Ga. s.	Lydia Grant	26	17	47.6	17.0	5.2	1879	Kennebunk, Me.
17	140377		Ga. s.	Lydia Van Name	12	8	38.7	16.4	4.4	1879	Torrville, N. Y.
18	214940		Ga. s.	Lynnhaven	65	37	74.5	19.4	6.1	1917	Morehead City, N. C.
19	141677		Ga. s.	Lynnwood	6	6	36.9	12.9	2.8	1900	Cambridge, Md.
20	215101		Ga. s.	Lynx II	28	22	55.8	11.2	5.9	1917	Bristol, R. I.
21	213822		Ga. s.	Lyra	10	7	34.0	9.4	4.2	1915	Tampa, Fla.
22	211534		Ga. s.	M. B	15	9	37.5	9.5	4.8	1913	Jacksonville, Fla.
23	220204		Ga. s.	M. City	8	5	40.1	10.8	2.4	1920	Atlantic, N. C.
24	92682		Ga. s.	M. Garibaldi	28	13	53.3	19.6	3.9	1895	Jordon River, Miss.
25	213331		Ga. s.	M. Lupton	29	20	61.0	15.0	3.4	1914	Whortonville, N. C.
26	92596		Ga. s.	M. Madeleine	31	16	57.0	17.2	7.0	1894	Essex, Mass.
27	91185		Ga. s.	M. A. Coulbourn	15	10	57.0	14.7	3.8	1879	Somerset County, Md.
28	202403		Ga. s.	M. A. Mason	10	5	47.1	10.3	3.3	1905	Irlington, Va.
29	92241		Ga. s.	M. A. Roberts	9	9	53.0	15.0	3.8	1890	Solomons Island, Md.
30	208283		Ga. s.	M. B. Trotman	28	23	57.0	17.0	4.5	1910	Portsmouth, Va.
31	201975		Ga. s.	M. B. Wright	16	11	52.4	12.2	3.7	1905	Sandy Bottom, Va.
32	213589		Ga. s.	M. C. Dixon	13	9	38.2	10.8	5.9	1915	Atlantic, N. C.
33	208122		Ga. s.	M. E. C	9	6	32.2	10.5	3.5	1910	Bellingham, Wash.
34	91549		Ga. s.	M. E. Dennis	31	30	60.3	18.8	5.7	1883	Pocomoke City, Md.
35	92573		Ol. s.	M. J. Fitzsimmons	38	27	68.6	21.3	4.8	1894	Tottenville, N. Y.
36	206703		Ga. s.	M. J. R	8	5	42.3	14.2	3.6	1909	Brooklyn, N. Y.
37	121275		Ga. s.	M. J. R. III	41	28	50.0	17.4	8.5	1903	South Boston, Mass.
38	217122		Ga. s.	M. J. W	12	8	53.0	19.1	3.3	1918	Los Angeles, Calif.
39	212084		Ga. s.	M. K. Gertrude	8	7	40.3	9.3	2.1	1914	Atlantic, N. C.
40	222795		Ga. s.	M. L. Riggin	38	21	57.8	20.3	6.3	1923	Dorchester, N. J.
41	211388		Ga. s.	M. M. Marks	82	62	87.3	18.5	7.5	1913	Pocomoke City, Md.
42	223298		Ga. s.	M. P. Co. No. 1	77	56	105.0	15.0	7.2	1918	Norfolk, Va.
43	223299		Ga. s.	M. P. Co. No. 2	77	56	105.0	15.0	7.2	1918	do
44	223300		Ga. s.	M. P. Co. No. 3	68	49	105.0	15.0	7.2	1917	Camden, N. J.
45	204826		Ga. s.	M. P. McDonagh	50	43	73.8	20.6	6.2	1907	Greenport, N. Y.
46	221978		Ga. s.	M. S. Gertrude	30	22	54.6	16.1	3.5	1922	Sealevel, N. C.
47	92312		Ga. s.	M. S. Quay	12	11	41.1	15.4	4.2	1891	Atlantic City, N. J.
48	202789		Ga. s.	M. S. Quay II	14	12	43.3	16.3	4.8	1906	do
49	92545		Ga. s.	M. V. Bennett	10	9	51.5	13.3	3.5	1893	Orlolo, Md.
50	91896		Ga. s.	M. Blunche Hayward	10	5	58.0	14.0	4.3	1896	Solomons Island, Md.
51	224930		Ol. s.	M. Ruth Conway	93	63	79.8	22.5	7.8	1925	Amburg, Va.
52	92439		Ga. s.	Mabel	7	6	26.4	10.2	5.4	1892	Bremen, Me.
53	92759		Ga. s.	Mabel	6	6	26.0	12.4	4.0	1895	Bath, Me.
54	201172		Ga. s.	Mabel	15	10	54.0	11.6	4.0	1904	Hopkins, Va.
55	201754		Ga. s.	Mabel	9	5	45.0	9.0	3.0	1905	Pocomoke City, Md.
56	210182		Ga. s.	Mabel	7	6	29.1	9.3	4.3	1912	Port Republic, N. J.
57	218321		Ga. s.	Mabel	42	28	61.6	14.9	7.2	1910	Los Angeles, Calif.
58	223808		Ga. s.	Mabel	12	5	41.2	11.0	4.5	1924	Hwaco, Wash.
59	92848		Ga. s.	Mabel A	14	13	48.5	16.3	3.8	1898	Patchogue, N. Y.
60	218218		Ga. s.	Mabel C	11	9	35.5	10.2	4.3	1919	Seattle, Wash.
61	224187		Ga. s.	Mabel C	12	8	35.6	11.0	4.8	1924	New York, N. Y.
62	221242		Ol. s.	Mabel L	16	6	52.0	12.5	5.2	1918	Los Angeles, Calif.
63	200236		Ga. s.	Mabel M	8	5	35.5	9.8	3.5	1903	Chester, Conn.
64	210210		Ga. s.	Mabel V	8	6	30.0	11.6	3.6	1912	Stratford, Conn.
65	90046		Ga. s.	Mabel and Edith	56	44	64.3	23.0	5.1	1868	San Francisco, Calif.
66	92053		Ga. s.	Mabel Nelson	9	9	42.0	15.4	3.1	1889	Shell Banks, Ala.
67	93105		Ga. s.	Mabel E. Bryson	39	23	62.8	18.2	8.3	1901	South Bristol, Me.
68	216113		Ga. s.	Ma-Bell J	8	5	33.4	9.0	4.3	1918	Seattle, Wash.
69	92931		Ga. s.	Mabelle	6	6	27.8	10.6	5.8	1869	Friendship, Me.
70	215575		Ol. s.	Mable	5	5	28.1	10.8	3.6	1917	Somers Point, N. J.
71	223713		Ol. s.	Mable	32	17	56.4	14.2	6.0	1924	Cedar Bayou, Tex.
72	224046		Ol. s.	MABLE F	28	23	56.7	15.1	5.3	1924	Erle, Pa.

1 Formerly ga. s. Felstedquin.

2 Formerly U. S. Navy subchaser 134.

Line No.	Service	Crew	Horse-power	Name of owner	Home port	Address of owner
1	Frt.	1	13	City of Norfolk	Norfolk, Va.	
2	Frt.	2	24	Thalbert Evans	Cape Charles, Va.	Tangier, Va.
3	Frt.	4	60	Gulf Refining Co. (Tex.)	Pittsburgh, Pa.	
4	Tow.	2	100	Higman Towing Co. (Tex.)	Port Arthur, Tex.	Orange, Tex.
5	Frt.	1	24	A. H. Moore	Beaufort, N. C.	Jacksonville, N. C.
6	Oys.	6	22	Robert L. Jeffries	Philadelphia, Pa.	Port Norris, N. J.
7	Frt.	6	16	W. S. Smith	Reedville, Va.	Sunny Bank, Va.
8	Frt.	3	60	E. H. R. Green	Galveston, Tex.	Terrell, Tex.
9	Frt.	1	16	Maurice L. Gray	Belfast, Me.	Harborside, Me.
10	Pas.	1	20	Harry A. Butler	Philadelphia, Pa.	Ardmore, Pa.
11	Frt.	2	22	R. J. Ridgeway	Cambridge, Md.	Tilghman, Md.
12	Frt.	1	12	H. L. Bowen	New Bern, N. C.	Oriente, N. C.
13	Pas.	3	37	George H. Cowles, jr.	New York, N. Y.	638 East One hundred and thirty-seventh Street.
14	Fsh.	2	14	R. W. Shaffer	Tacoma, Wash.	120 East Harrison Street.
15	Frt.	2	15	Seaverns W. Hilton	Boston, Mass.	7 Smith Court.
16	Frt.	2	16	Winfield G. Joyce	South West Harbor, Me.	Deer Isle, Me.
17	Fsh.	1	10	August Larson	Perth Amboy, N. J.	158 Front Street.
18	Frt.	12	60	Carteret Fish Scrap & Oil Co.	Beaufort, N. C.	
19	Msc.	5	16	Wm. T. Hall	Baltimore, Md.	Northeast, Md.
20	Fsh.	5	350	Frank Heppler	New York, N. Y.	605 East One hundred and thirty-fifth Street.
21	Pas.	1	40	George H. Knapp	Tampa, Fla.	General delivery.
22	Tow.	2	70	Freedlund Construction & Supply Co. (Fla.)	Miami, Fla.	372 Northwest North River Drive.
23	Frt.	1	18	M. S. Lee & Co.	Beaufort, N. C.	Morehead, N. C.
24	Pas.	4	60	Abner Hursey	Gulfport, Miss.	Pearlington, Miss.
25	Frt.	2	17	D. R. Lewis	Beaufort, N. C.	Marshallburg, N. C.
26	Fsh.	6	24	George B. Ketchum	Galveston, Tex.	1919 Avenue D.
27	Wrk.	1	16	Wm. R. Lewis	Baltimore, Md.	416 East Cross Street.
28	Oys.	1	12	John H. Mason	Reedville, Va.	Irrington, Va.
29	Frt.	1	12	Wm. L. Muir	Baltimore, Md.	2232 Boston Street.
30	Frt.	1	20	H. L. Trotman	Norfolk, Va.	Churchland, Va.
31	Frt.	2	15	Charles H. Crockett	Cape Charles, Va.	Tangier, Va.
32	Pas.	4	24	W. G. Willis	Beaufort, N. C.	Morehead City, N. C.
33	Fsh.	3	12	Albert Judson	Juneau, Alaska	Hoonah, Alaska.
34	Frt.	5	20	Jacob B. Baker	Baltimore, Md.	Ford's Store, Md.
35	Frt.	1	37	Jesse M. Monsell	New York, N. Y.	Greenport, N. Y.
36	Msc.	2	28	John Seibert	do	609 Ninth Avenue.
37	Pas.	2	30	Joseph Havranek	do	418 East Seventy-eighth Street.
38	Fer.	1	50	San Pedro Transportation Co. (Calif.)	Los Angeles, Calif.	East San Pedro, Calif.
39	Msc.	1	9	S. E. Styron	Beaufort, N. C.	Davis, N. C.
40	Oys.	6	37	Edward M. Riffin	Philadelphia, Pa.	Port Norris, N. J.
41	Fsh.	12	75	Beaufort Fish Scrap & Oil Co. (N. C.)	Beaufort, N. C.	
42	Fsh.	2	220	Manhaden Products Co. (Tex.)	Galveston, Tex.	Care of W. L. Moody & Co.
42	Fsh.	2	220	do	do	Do.
44	Fsh.	2	220	do	do	Do.
45	Oys.	8	110	Greenport Oyster Co. (N. Y.)	New York, N. Y.	Glenwood Landing, Long Island, N. Y.
46	Frt.	2	36	Preston Mooney	Elizabeth City, N. C.	Lake Landing, N. C.
47	Frt.	2	15	Hill Dredging Co. (N. J.)	Philadelphia, Pa.	Atlantic City, N. J.
48	Pas.	2	15	Rudolph Lewitus	New York, N. Y.	164 West Street.
49	Frt.	2	8	Samuel J. McAllister	Crisfield, Md.	Elliott, Md.
50	Frt.	2	50	J. T. Mills, jr.	Newport News, Va.	Hampton, Va.
51	Frt.	3	100	James B. Conway	Cambridge, Md.	7 Choptank Avenue.
52	Fsh.	1	5	J. E. Andrews	Rockland, Me.	Vinalhaven, Me.
53	Pas.	1	20	Charles D. Newhouse	Providence, R. I.	29 Elbow Street.
54	Fsh.	2	32	R. M. Watkins	Newport News, Va.	Messick, Va.
55	Frt.	2	40	United Electric Welding Corporation (Va.)	Norfolk, Va.	
56	Pas.	2	16	John W. A. Daubert	Philadelphia, Pa.	Mantua, N. J.
57	Fsh.	7	60	Jacob Bernsten	Los Angeles, Calif.	San Pedro, Calif.
58	Fsh.	3	20	Matt Waltari	Seattle, Wash.	Markham, Wash.
59	Msc.	1	15	Guy Osborn	Perth Amboy, N. J.	Keyport, N. J.
60	Fsh.	2	15	Harry Godfrey	Ketchikan, Alaska	
61	Pas.	1	48	George E. Jantzen	New York, N. Y.	1037 Gildersleeve Avenue.
62	Fsh.	3	45	Van Camp Sea Food Co. (Calif.)	Los Angeles, Calif.	East San Pedro, Calif.
63	Frt.	1	10	Arthur Kline	Hartford, Conn.	East Wethersfield, Conn.
64	Oys.	2	20	Edgar Van Velsor	New York, N. Y.	Oyster Bay, N. Y.
65	Frt.	2	40	Margaret A. Wilder	San Francisco, Calif.	Third and Berry Streets.
66	Oys.	4	36	Sea Food Co. (Miss.)	Gulfport, Miss.	Biloxi, Miss.
67	Fsh.	10	24	Anton Henriksen	New York, N. Y.	196 Court Street (B.).
68	Fsh.	1	15	John Jevick	Seattle, Wash.	4719 Thirteenth Avenue SW.
69	Frt.	1	8	Twitchell Champlin Co. (Me.)	Portland, Me.	252 Commercial Street.
70	Fsb.	1	24	Seth Cuff	Philadelphia, Pa.	Pleasantville, N. J.
71	Tow.	6	100	W. L. Jones	Galveston, Tex.	321 Guaranty Building.
72	Tow.	2	100	George Fickenworth	Erle, Pa.	609 East Eleventh Street.

<sup>1</sup> Formerly U. S. Navy subchaser 135.

<sup>4</sup> Formerly U. S. Navy subchaser 212.

## Motor Vessels

Line No.	Official No.	Signal letters	Rig	Name of vessel	Tonnage		Register dimensions			When built	Where built
					Gross	Net	Length	Breadth	Depth		
1	92652		Ga. s.	Mac	9	6	38.0	12.3	6.2	1892	Eastport, Me.
2	224704		Ga. w.	Mac	14	9	49.8	13.0	2.7	1925	Portsmouth, Ohio
3	213546		Ga. s.	Ma Cherie	13	11	41.6	11.7	3.5	1915	St. Helena, Md.
4	200523		Ga. s.	Mackerel	12	8	43.0	10.8	5.1	1903	Tacoma, Wash.
5	201707		Ga. s.	Macushla	24	16	52.5	12.0	4.7	1905	New York, N. Y.
6	91997		Ga. s.	Madaline Brandt	6	5	29.2	12.6	3.0	1887	Patchogue, N. Y.
7	93014		Ga. s.	Madeleine	10	8	39.0	14.6	3.8	1900	Bay Shore, N. Y.
8	207396		Ga. s.	Madeline	31	14	58.6	17.3	4.8	1910	Morehead City, N. C.
9	210478		Ga. s.	Madeline	12	5	47.1	11.1	4.3	1918	Ellsworth, Me.
10	222717		Ga. s.	Madeline	23	12	48.4	15.2	5.9	1923	Friendship, Me.
11	220258		Ga. s.	Madeline II	11	7	38.4	10.4	4.3	1920	Rahway, N. J.
12	209903		Ga. s.	Madeline J.	31	25	48.3	13.5	7.0	1912	Seattle, Wash.
13	202141		Ga. s.	Madeline S	8	7	34.8	11.6	3.1	1905	Brooklyn, N. Y.
14	91143		Ga. s.	Madelene Sammis	6	5	31.0	12.4	2.8	1878	Patchogue, N. Y.
15	92365		Ga. s.	Madge	6	5	28.0	12.4	3.2	1885	Islip, N. Y.
16	201023		Ga. s.	Madge	7	6	37.7	13.2	3.2	1904	Patchogue, N. Y.
17	212621		Ga. s.	Madison	11	8	41.7	10.4	2.9	1914	Wit, N. C.
18	223208		Ol. s.	Madrona	28	17	54.4	13.6	6.6	1923	Tacoma, Wash.
19	206745		Ga. s.	Mae	12	10	42.0	10.3	3.6	1909	Marshfield, Oreg.
20	220431		Ga. s.	Mae K.	29	19	49.1	16.0	6.1		Unknown
21	207990		Ga. w.	MAEANNA	12	8	40.5	8.9	2.5	1910	St. Louis, Mo.
22	215339		Ga. w.	Maeanna	12	7	49.8	11.9	2.6	1917	do
23	206670		Ga. w.	Mae Belle	7	7	50.0	10.0	2.0	1909	Cloverport, Ky.
24	204963		Ga. s.	Magazine	15	10	43.3	11.3	3.1	1907	Vallejo, Calif.
25	212731		Ga. s.	Magdalene	41	27	56.4	14.5	6.0	1914	Tacoma, Wash.
26	222629		Ol. s.	Magdalene	74	50	105.7	15.9	8.0	1917	Clayton, N. Y.
27	222868		Ga. s.	Magellan	11	7	27.2	10.3	3.8	1923	Juneau, Alaska
28	17837		Ga. s.	Maggie	12	12	41.0	15.2	3.8	1866	Sayville, N. Y.
29	92375		Ga. s.	Maggie	58	29	61.8	20.4	8.0	1891	Albion, Calif.
30	93184		Ga. s.	Maggie	7	6	43.0	13.5	3.0	1901	Hopkins, Va.
31	210614		Ga. s.	Maggie	11	9	35.6	10.8	2.8	1896	Bellmore, N. Y.
32	223124		Ga. s.	Maggie	15	13	35.4	16.4	2.4		Unknown
33	92935		Ga. s.	Maggie C	32	27	63.0	18.0	4.9	1895	Draw Bridge, Md.
34	210395		Ga. w.	Maggie J.	10	10	47.6	11.0	2.5	1912	Cincinnati, Ohio
35	92149		Ga. s.	Maggie G. H.	6	6	31.4	12.2	2.6	1889	Indianola, Tex.
36	91827		Ga. s.	Maggie Daniels	24	10	53.3	16.5	4.4	1886	Mauricetown, N. J.
37	221415		Ga. w.	Maggie Jiggs	7	6	32.0	8.0	1.5	1921	Frankfort, Ky.
38	212752		Ga. s.	Maggie Lee	8	6	46.1	11.0	3.5	1914	Rumbley, Md.
39	92074		Ga. s.	Maggie May	10	10	36.0	15.0	4.0	1889	Norfolk Co., Va.
40	215096		Ga. s.	Maggie Riley	8	8	27.6	9.0	3.1	1906	Marinette, Wis.
41	92497		Ga. s.	Maggie A. Howlett	29	25	58.0	19.3	5.9	1893	Greenwich Pier, N. J.
42	92333		Ga. s.	Maggie E. Smith	10	9	51.0	14.3	3.4	1891	St. Peters, Md.
43	92522		Ga. s.	Maggie S. Myers	24	11	50.0	13.1	5.2	1893	Bridgeton, N. J.
44	93124		Ga. s.	Maggie W. Wade	12	11	43.6	13.4	2.4	1901	Morehead City, N. C.
45	216825		Ga. s.	Magic Isle	8	5	37.8	10.3	3.4	1918	Los Angeles, Calif.
46	93243		Ga. s.	Magic Safety	71	48	73.4	17.4	8.2	1901	Brooklyn, N. Y.
47	202974		Ga. s.	Magician	57	52	78.4	19.4	6.2	1906	Greenport, N. Y.
48	213250		Ga. s.	Magna	7	5	28.3	10.1	3.2	1913	Tacoma, Wash.
49	93393		Ga. s.	Magnet	69	47	82.3	18.2	8.1	1903	Brooklyn, N. Y.
50	208418		Ga. s.	Magnet	9	6	30.4	11.3	4.7	1911	Noank, Conn.
51	213034		Ga. s.	Magnet	14	12	37.2	11.3	5.2	1914	Nyack, N. Y.
52	215215		Ga. s.	Magnet	41	31	56.2	15.2	7.0	1917	Tacoma, Wash.
53	92098		Ga. s.	Magnolia	21	14	40.3	15.0	6.1	1889	Gloucester, Mass.
54	93109		Ga. s.	Magnolia	16	9	45.6	14.8	6.0	1901	do
55	93125		Ga. s.	Magnolia	6	6	31.0	10.4	4.9	1901	Cushing, Me.
56	93364		Ga. s.	Magnolia	29	10	55.0	18.3	4.2	1902	Mon Louis, Ala.
57	206411		Ga. s.	Magnolia	11	9	48.0	10.5	3.8	1904	Chicago, Ill.
58	210119		Ga. s.	Magnolia	37	25	56.6	14.2	7.7	1912	Seattle, Wash.
59	211131		Ga. s.	Magnolia	8	6	44.2	10.4	4.4	1912	Poquoson, Va.
60	212164		Ga. s.	Magnolia	49	33	59.3	16.8	5.3	1914	Fairhaven, Calif.
61	215419		Ol. s.	Magnolia Stella	12	8	44.0	13.2	3.2	1917	Houston, Tex.
62	92481		Ga. s.	Maguire	10	6	49.0	16.3	3.3	1892	Northumberland Co., Va.
63	224680	MFS D	Ol. s.	Mahoe	230	62	110.9	24.8	13.4	1925	Seattle, Wash.
64	215624		Ol. s.	Maid O' Mist	8	7	30.0	9.4	3.3	1916	St. James, Mich.
65	207670		Ga. s.	Maldstone	17	15	43.6	13.0	5.6	1910	Patchogue, N. Y.
66	18415		Ga. s.	Maine	25	9	42.6	18.5	4.0	1865	Leesburg, N. J.
67	212501		Ga. s.	Maine	10	8	41.6	11.8	3.8	1914	San Diego, Calif.
68	213139		Ga. s.	Maine	29	19	45.4	14.0	6.3	1915	Tacoma, Wash.
69	222485		Ga. s.	Majestic	48	41	66.8	15.0	4.0	1922	New Orleans, La.
70	223177		Ol. s.	Majestic	49	33	60.4	15.8	8.0	1923	Seattle, Wash.
71	224858		Ol. s.	Majestic	41	28	58.0	15.4	7.4	1925	Gig Harbor, Wash.
72	225407		Ga. s.	Majestic	17	11	38.8	11.0	4.5	1925	Sturgeon Bay, Wis.

1 Formerly ga. y. Sally Growler.

2 Formerly U. S. Navy subchaser 147.

Line No.	Service	Crew	Horse-power	Name of owner	Home port	Address of owner
1	Frt.	1	12	F. C. Barnes	Bangor, Me.	
2	Tow.	2	60	Portsmouth Sand & Gravel Co. (Ohio)	Cincinnati, Ohio	Portsmouth, Ohio.
3	Pas.	1	40	Halle M. Osborne	Baltimore, Md.	Turners Station.
4	Fsh.	8	30	H. Starklof	Seattle, Wash.	Box 214.
5	Pas.	2	36	James Boyle	Miami, Fla.	Box 1211.
6	Oys.	1	12	Kasse Zegel	New York, N. Y.	West Sayville, N. Y.
7	Fsh.	1	25	Charles F. Veitman	do	Bay Shore, N. Y.
8	Pas.	3	60	Chesapeake Ferry Co. (Va.)	Norfolk, Va.	700 Front Street.
9	Frt.	2	38	Alfred L. Young	Boston, Mass.	79 Commercial Wharf.
10	Frt.	5	50	Sumner P. Whitney	Rockland, Me.	Friendship, Me.
11	Pas.	1	20	Julius E. Frank	Newark, N. J.	Rahway, N. J.
12	Fsh.	5	40	Ole Stokke	Seattle, Wash.	2821 West Sixty-seventh Street.
13	Pas.	2	50	William Machovsky	New York, N. Y.	577 East One hundred and eighty-fourth Street.
14	Fsh.	1	18	Della Rogerson	do	Bayport, N. Y.
15	Msc.	1	8	Charles F. Foster	do	Hampton Bays, N. Y.
16	Msc.	1	18	Mamie E. Swezey	do	Patchogue, N. Y.
17	Frt.	1	12	Daniel H. Ward	Beaufort, N. C.	Morehead City, N. C.
18	Tow.	3	100	O. G. Olson	Tacoma, Wash.	Municipal Dock.
19	Tow.	1	30	Larson Dredging Co. (Oreg.)	Marshfield, Oreg.	
20	Msc.	3	40	Frank Schultz	New York, N. Y.	Union Hill, N. J.
21	Pas.	1	15	Henry Smith	Memphis, Tenn.	
22	Pas.	1	40	Guy M. Baltuff	St. Louis, Mo.	Grafton, Ill.
23	Frt.	1	15	Henry Harrod	Louisville, Ky.	
24	Pas.	1	60	Max N. Schaefer	San Francisco, Calif.	San Rafael, Calif.
25	Frt.	3	100	American Packing Co. (Wash.)	Seattle, Wash.	Everett, Wash.
26	Fsh.	10	660	Samuel S. Edwards	New York, N. Y.	Amagansett, N. Y.
27	Msc.	1	16	Chas. Sinclair	Juneau, Alaska	
28	Frt.	2	24	George T. Taylor	Norfolk, Va.	Portsmouth, Va.
29	Frt.	1	110	M. S. Lauritzen	San Francisco, Calif.	Richmond, Calif.
30	Fsh.	4	18	Richard F. Adams	Reedville, Va.	Remo, Va.
31	Fsh.	1	16	Samuel Kilpatrick	New York, N. Y.	Bellmore, N. Y.
32	Frt.	2	30	J. K. Manning	Astoria, Oreg.	Brownsmead, Oreg.
33	Frt.	3	20	Thomas Bland	Baltimore, Md.	Chestertown, Md.
34	Tow.	2	20	Licking Coal & Towboat Co. (Ky.)	Cincinnati, Ohio	55 Main Street.
35	Fsh.	2	25	G. F. Heinrath	Corpus Christi, Tex.	
36	Oys.	4	25	Leo Ferguson	Philadelphia, Pa.	Leesburg, N. J.
37	Pas.	3	24	Charles Whitehead	Louisville, Ky.	Frankfort, Ky.
38	Frt.	1	16	Fred Kellam	Crisfield, Md.	General delivery.
39	Frt.	1	20	E. M. Bruce	Norfolk, Va.	Bruce, Va.
40	Fsh.	3	8	Arthur Peterson	Milwaukee, Wis.	Marinette, Wis.
41	Oys.	7	36	John Flynn	Philadelphia, Pa.	Merchantville, N. J.
42	Frt.	2	10	W. H. Hughes	Reedville, Va.	Lake, Pa.
43	Oys.	5	20	George B. Burt	Philadelphia, Pa.	Cedarville, N. J.
44	Frt.	1	20	J. J. Ward	Georgetown, S. C.	Waverly Mills, S. C.
45	Pas.	1	75	Newport Bay Investment Co. (Calif.)	Los Angeles, Calif.	Balboa, Calif.
46	Frt.	5	100	Valvoline Oil Co. (N. J.)	New York, N. Y.	165 Broadway.
47	Oys.	5	100	Long Island Oyster Farms (N. Y.)	do	Northport, N. Y.
48	Fsh.	1	12	Joseph A. Magill	Seward, Alaska	Anchorage, Alaska.
49	Frt.	4	125	Valvoline Oil Co. (N. J.)	New York, N. Y.	165 Broadway.
50	Fsh.	1	16	Silas W. Mott	Newport, R. I.	New Shoreham, R. I.
51	Pas.	1	24	Charles Moller	Miami, Fla.	Box 553.
52	Fsh.	7	50	Van Camp Sea Food Co. (Calif.)	Los Angeles, Calif.	East San Pedro, Calif.
53	Fsh.	3	40	Andrew G. Jacobsen	Boston, Mass.	153 West Ninth Street.
54	Frt.	3	24	Charles G. Eldridge	New London, Conn.	Stonington, Conn.
55	Frt.	2	7	Michael D. Eaton	South West Harbor, Me.	Little Deer Isle, Me.
56	Pas.	3	50	Magnolia Springs Transportation Co.	Mobile, Ala.	Magnolia Springs, Ala.
57	Pas.	1	18	Wm. I. Sherman	St. Louis, Mo.	Golden Eagle, Ill.
58	Fsh.	6	55	H. Nordness	Ketchikan, Alaska	
59	Frt.	1	20	Hugh Smith	Annapolis, Md.	Airdale, Md.
60	Pas.	3	80	Coggeshall Launch Co. (Calif.)	Eureka, Calif.	Foot F Street.
61	Fsh.	1	15	J. A. Cobolini	Corpus Christi, Tex.	Brownsville, Tex.
62	Frt.	2	24	S. W. Robbins	Newport News, Va.	Hampton, Va.
63	Tow.	13	720	Young Bros. (Hawaii)	Honolulu, Hawaii	Pier 12, Queen Street.
64	Fsh.	2	15	Charles Frans	Grand Haven, Mich.	Manistique, Mich.
65	Frt.	2	48	W. Tyson Dominy	New York, N. Y.	East Hampton, N. Y.
66	Oys.	6	36	Oscar Cannon	Wilmington, Del.	Dover, Del.
67	Fsh.	2	40	John Madruga	San Diego, Calif.	2518 India Street.
68	Fsh.	6	30	Wilson Fisheries Co. (Del.)	Seattle, Wash.	L. C. Smith Building.
69	Frt.	6	65	Ante Morovich	New Orleans, La.	Empire, La.
70	Fsh.	7	65	P. Pettersen	Ketchikan, Alaska	
71	Fsh.	8	50	Johan Bujacich	Tacoma, Wash.	Gig Harbor, Wash.
72	Fsh.	3	b 30	Harry Hagan	Milwaukee, Wis.	Detroit Harbor, Wis.

<sup>3</sup> Formerly schooner Mary T.

<sup>4</sup> Formerly schooner N. R. Godfrey.

Line No.	Official No.	Signal letters	Rig	Name of vessel	Tonnage		Register dimensions			When built	Where built
					Gross	Net	Length	Breadth	Depth		
1	225507		Ol. s.	Majestic	14	9	36.8	11.2	5.3	1923	Seattle, Wash.
2	91808		Ga. s.	Major	10	6	50.3	13.7	2.9	1885	Somerset County, Md.
3	201909		Ga. s.	Major Wilcox	15	13	49.0	12.5	4.4	1904	Saadusky, Ohio
4	212788		Ol. s.	Makaala	41	10	64.7	17.6	0.2	1914	Honolulu, Hawaii
5	209666		Ga. s.	Makena	34	21	53.3	13.1	4.0	1912	do
6	211428		Ga. s.	Malaspina	22	15	51.0	12.0	4.0	1913	Fir, Wash.
7	222046		Ga. s.	Malemute	11	8	36.4	10.3	4.3	1922	Tacoma, Wash.
8	202487		Ga. s.	Malow	13	9	45.6	10.0	4.0	1905	Detroit, Mich.
9	221607		Ga. s.	Mallard	11	7	36.4	10.0	3.6	1910	Wallisville, Tex.
10	225379		Ga. s.	Mallard	11	8	32.6	9.5	3.9	1907	Manitowoc, Wis.
11	200556		Ga. s.	Malvina	16	13	43.0	15.8	4.4	1903	Key West, Fla.
12	92404		Ol. s.	Maivina S. Anderson	62	30	69.0	23.4	5.3	1892	Handsboro, Miss.
13	210845		Ga. s.	Mamie G	27	16	58.5	17.0	4.0	1912	Columbia, N. C.
14	204638		Ga. s.	Mamie J	7	5	44.5	11.4	2.5	1907	Morgan City, La.
15	225136		Ga. s.	Mamie J	23	16	50.4	13.4	4.7	1925	Ruark, Va.
16	8685		Ol. s.	Mamie Coyle	44	22	69.0	15.0	7.7	1870	Chester, Pa.
17	225110		Ga. s.	Mammy	10	7	37.0	10.2	4.7	1925	Greenport, N. Y.
18	221630		Ga. s.	Mana	10	8	33.0	12.3	4.5		Unknown
19	209672		Ga. s.	Manana	13	9	33.0	9.6	4.5	1912	Los Angeles, Calif.
20	213341		Ga. s.	Manhattan	38	29	62.6	18.3	2.4	1915	Morehead City, N. C.
21	92547		Ga. s.	Manie T. Venable	10	9	53.0	14.1	3.0	1893	Fairmount, Md.
22	205457		Ga. s.	Manila	14	9	47.8	11.4	4.9	1904	San Francisco, Calif.
23	211412		Ga. s.	Manila	14	9	40.0	11.5	4.8	1913	Seattle, Wash.
24	218926		Ga. s.	Manitou	9	7	26.8	9.0	4.0	1919	Northport, Mich.
25	221696		Ga. s.	Mankato	10	8	36.6	9.5	4.5	1921	Kingston, Wash.
26	202621		Ga. s.	Manly	10	10	45.6	13.2	2.4	1905	Smyrna, N. C.
27	223340		Ga. s.	Man O'War	22	18	45.3	12.3	3.9	1922	Memphis, Tenn.
28	225691		Ol. s.	Man O'War	28	17	55.8	15.0	5.1	1926	Rainier, Ore.
29	92251		Ga. s.	Manteo	7	6	43.3	10.8	3.8	1890	Smyrna, N. C.
30	209433		Ga. s.	Manua	97	73	71.4	22.6	8.2	1911	San Francisco, Calif.
31	213511		Ga. s.	Manukilwal	14	11	43.0	11.0	5.9	1915	Honolulu, Hawaii
32	107549		Ga. s.	Manzanita	14	12	54.4	11.3	4.6	1900	Greenport, N. Y.
33	201213		Ga. s.	Manzanita	8	7	28.5	11.8	3.7	1904	Tacoma, Wash.
34	203814		Ga. s.	Mao II	30	18	60.4	12.9	0.0	1906	New Haven, Conn.
35	222865		Ol. s.	Mao III	80	54	104.3	14.6	8.1	1918	Charleston, S. C.
36	222964		Ol. s.	Mao IV	78	53	104.3	15.0	8.1	1917	Morris Heights, N. Y.
37	223382		Ga. w.	Maranatha	13	8	40.0	10.0	1.6	1923	Paducah, Ky.
38	209474		Ol. s.	Marathon	25	17	48.8	10.4	2.4	1911	Seattle, Wash.
39	216344		Ga. s.	Marathon	37	29	57.1	15.5	6.7	1918	Tacoma, Wash.
40	92648		Ga. s.	Marcella	6	6	27.3	12.5	3.8	1895	Atlantic City, N. J.
41	208057		Ga. s.	March Gale	6	5	38.0	12.2	2.7	1906	Hunting Creek, Va.
42	214432		Ga. s.	Marcla	8	6	39.2	11.0	3.5	1906	Thunder Bay Island, Mich.
43	92467		Ga. s.	5 Marcus Fass	18	12	60.8	15.9	4.4	1892	Somerset Co., Md.
44	214400		Ga. s.	Marea	8	5	27.9	13.5	4.7	1905	Norfolk, Va.
45	220050		Ga. s.	Mareco	21	16	49.2	12.4	4.8	1920	Newport News, Va.
46	200124		Ga. s.	Margaratha L. P.	24	17	50.0	19.0	3.9	1903	Bonfouca, La.
47	207115		Ga. s.	Margaret	10	6	45.0	11.3	3.0	1909	Crisfield, Md.
48	208483		Ga. s.	Margaret	36	18	60.2	16.4	8.0	1911	Seattle, Wash.
49	208810		Ga. s.	Margaret	8	7	26.2	8.5	3.5	1908	Manitowoc, Wis.
50	209610		Ga. s.	Margaret	9	6	55.0	13.3	3.0	1912	White Stone, Va.
51	211257		Ga. w.	Margaret	24	24	50.5	12.0	3.0	1913	Chatanooga, Tenn.
52	211608		Ga. s.	Margaret	15	14	41.0	11.2	6.4	1913	Stratford, Conn.
53	213018		Ga. s.	Margaret	20	16	41.4	12.5	5.5	1915	Seattle, Wash.
54	213027		Ga. s.	Margaret	37	25	57.4	15.0	4.0	1915	Madisonville, La.
55	213123		Ga. s.	Margaret	6	5	36.5	10.0	3.9	1900	Tilghmans Island, Md.
56	214018		Ga. s.	Margaret	12	9	35.0	10.5	4.0	1916	Anacortes, Wash.
57	214764		Ga. s.	Margaret	6	5	28.2	12.6	3.5	1898	Bay Head, N. J.
58	219944	LWKC	Ol. s.	6 Margaret (composite)	432	240	114.0	26.9	19.3	1892	San Francisco, Calif.
59	220666		Ga. s.	Margaret	7	6	45.2	9.8	2.9	1918	Tilghmans Island, Md.
60	222151		Ga. s.	Margaret	21	15	46.5	13.7	4.4	1922	Beaufort, N. C.
61	223019		Ga. s.	Margaret	8	7	33.0	11.7	3.9	1923	Dorchester, N. J.
62	223598		Ga. s.	Margaret	19	10	40.0	13.0	5.5	1924	Camden, Me.
63	223604		Ga. s.	Margaret	20	13	52.4	11.7	2.3	1924	Greenville, Miss.
64	224608		Ga. s.	Margaret	11	9	34.0	10.0	4.2	1924	Saxman, Alaska
65	224903		Ga. s.	Margaret A	23	19	48.4	14.8	4.5	1925	Morehead City, N. C.
66	214191		Ga. s.	Margaret B	14	12	38.3	12.3	4.9	1916	Philadelphia, Pa.
67	222460		Ga. s.	Margaret B	8	7	32.3	10.1	4.3	1922	Camden, N. J.
68	206561		Ol. s.	Margaret D	35	14	65.8	15.2	7.2	1909	Ashtabula Harbor, Ohio.
69	219553		Ga. s.	Margaret J	25	17	53.8	15.4	4.8	1920	Baltimore, Md.
70	211855		Ol. s.	Margaret L	23	16	50.4	12.6	5.6	1913	Rockport, Mass.
71	218950		Ga. s.	Margaret P	13	11	36.2	12.0	4.2	1919	Sitka, Alaska
72	207326		Ga. w.	Margaret R	12	12	56.2	15.0	2.2	1910	Antiquity, Ohio

<sup>1</sup> Formerly ga. s. Ella Wood No. 2.

<sup>2</sup> Formerly ga. s. Au Revoir.

<sup>3</sup> Formerly U. S. Q. C. ga. s. V. 4.

<sup>4</sup> Formerly U. S. Navy subchaser 242.

Line No.	Service	Crew	Horse-power	Name of owner	Home port	Address of owner
1	Fsh.	2	b 20	C. R. Johnson.....	Seattle, Wash.....	6012 Twenty-fourth Avenue NW.
2	Frt.	2	17	H. K. Wilson.....	Newport News, Va.....	Hampton, Va.
3	Fsh.	1	30	Booth Fisheries Co. (Del.).....	Chicago, Ill.....	205 North Michigan Avenue.
4	Msc.	2	216	Young Bros. (Hawaii).....	Honolulu, Hawaii.....	Pier 12, Queen Street.
5	Frt.	2	49	Haiku Fruit & Packing Co. (Ltd.) (Hawaii).....	do.....	Haiku, Hawaii.
6	Pas.	2	18	Franklin Good.....	Seattle, Wash.....	Mount Vernon, Wash.
7	Frt.	1	16	Cascade Timber Co. (Wash.).....	Tacoma, Wash.....	
8	Pas.	2	32	Frank Slack.....	Pittsburgh, Pa.....	Huntington, W. Va.
9	Tow.	1	28	C. P. Huntington.....	Galveston, Tex.....	2327 Winnie Street.
10	Fsh.	4	b 28	William Anderegg.....	Milwaukee, Wis.....	Sturgeon Bay, Wis.
11	Fsh.	3	8	B. D. Trevor.....	Key West, Fla.....	1227 Division Street.
12	Frt.	5	60	C. C. Cullom.....	New Orleans, La.....	Springfield, La.
13	Frt.	2	50	C. B. Cooper.....	Elizabeth City, N. C.....	Columbia, N. C.
14	Fsh.	1	16	Rocco Galasso.....	New Orleans, La.....	Morgan City, La.
15	Pas.	3	48	James L. Jordan.....	Annapolis, Md.....	Box 117.
16	Tow.	7	180	H. C. Whiteman.....	New Orleans, La.....	Louisiana Building.
17	Fsh.	2	48	William J. Scholtz.....	New York, N. Y.....	Water Mill, N. Y.
18	Msc.	2	50	Stephen L. Harker.....	do.....	Bayonne, N. J.
19	Fsh.	1	16	Hugh MacKay.....	Los Angeles, Calif.....	Avalon, Calif.
20	Pas.	3	75	Ocean Holding Corp. (N. Y.).....	New York, N. Y.....	153 Remsen Street (B.).
21	Frt.	4	9	Harry Knopp.....	Annapolis, Md.....	Deale, Md.
22	Tow.	1	60	San Francisco Bridge Co. (Calif.).....	San Francisco, Calif.....	14 Montgomery Street.
23	Frb.	1	50	U. S. Shipping Board.....	Seattle, Wash.....	Securities Building.
24	Pas.	1	14	James N. Upham.....	Cincinnati, Ohio.....	Columbus, Ohio.
25	Fsh.	3	20	Iver Orton.....	Seattle, Wash.....	2833 North Broadway.
26	Frt.	1	20	Herbert Morris.....	Beaufort, N. C.....	Merriman, N. C.
27	Pas.	2	30	C. A. Dukes.....	Memphis, Tenn.....	375 North Main Street.
28	Fsh.	3	75	Chinook Packing Co. (Wash.).....	Astoria, Ore.....	Chinook, Wash.
29	Frt.	8	40	Carl Wilson.....	New Bern, N. C.....	Trenton, N. C.
30	Frt.	4	50	Paul Boteler.....	San Francisco, Calif.....	310 California Street.
31	Frt.	2	36	Charles Gay.....	Honolulu, Hawaii.....	Lanai, Hawaii.
32	Msc.	2	45	Community Beach Association.....	Miami, Fla.....	
33	Fsh.	1	7	Charles H. Lewis.....	Seattle, Wash.....	Anacortes, Wash.
34	Fsh.	3	60	Antonio Marino.....	Boston, Mass.....	263 North Street.
35	Fsh.	5	100	Peter Busalacchi.....	do.....	307 Harrison Avenue.
36	Fsh.	8	100	Frank Scall.....	do.....	Charlestown, Mass.
37	Pas.	1	10	Wm. Cross.....	Paducah, Ky.....	
38	Fsh.	2	75	Gus Strand.....	Seattle, Wash.....	Aberdeen, Wash.
39	Fsh.	2	60	Heinrich Packing Co. (Calif.).....	Tacoma, Wash.....	Do.
40	Pas.	1	12	Harvey F. Gale.....	Philadelphia, Pa.....	Tuckerton, N. J.
41	Oys.	3	4	John W. Bozman.....	Crisfield, Md.....	Upper Fairmount, Md.
42	Frt.	1	12	Elmo Kibby.....	Marquette, Mich.....	Sault Ste. Marie, Mich.
43	Frt.	2	40	J. L. Wilson.....	Elizabeth City, N. C.....	Currituck, N. C.
44	Frt.	1	24	F. Heidenberg.....	Baltimore, Md.....	1533 West Lombard Street.
45	Frt.	1	65	U. S. Shipping Board.....	do.....	Ocean View, Va.
46	Frt.	3	36	Victor Le Blanc.....	New Orleans, La.....	Covington, La.
47	Frt.	2	24	George Cannon.....	Crisfield, Md.....	Salisbury, Md.
48	Fsh.	4	80	Alaska Herring & Sardine Co. (Wash.).....	Seattle, Wash.....	L. C. Smith Building.
49	Fsh.	2	9	Bernard P. Nehring.....	Milwaukee, Wis.....	Two Rivers, Wis.
50	Fsh.	2	20	L. R. Payne.....	Reedville, Va.....	White Stone, Va.
51	Tow.	2	50	A. W. Kelley.....	Chattanooga, Tenn.....	728 James Building.
52	Frt.	1	24	Theodore S. Smith.....	Bridgeport, Conn.....	Roywayton, Conn.
53	Fsh.	6	32	Everett Pacific Fisheries (Wash.).....	Seattle, Wash.....	Everett, Wash.
54	Pas.	2	35	Pearl River Transportation Co.....	Gulfport, Miss.....	Logtown, Miss.
55	Fsh.	1	24	J. B. Turner.....	Reedville, Va.....	Callao, Va.
56	Frt.	2	16	Olaf Haugland.....	Seattle, Wash.....	La Conner, Wash.
57	Pas.	1	20	Theodore Sutphen.....	Philadelphia, Pa.....	Point Pleasant, N. J.
58	Fsh.	6	220	Red Salmon Canning (Calif.).....	San Francisco, Calif.....	2 Pine Street.
59	Frt.	1	12	Wells W. Todd.....	Crisfield, Md.....	5 Standard Avenue.
60	Fsh.	10	35	John H. Dill.....	Beaufort, N. C.....	
61	Fsh.	1	24	William B. Joslin.....	Philadelphia, Pa.....	Bridgeton, N. J.
62	Fsh.	2	25	Elmer R. Witham.....	Rockland, Me.....	Atlantic Wharf.
63	Tow.	1	50	J. H. Leavenworth & Co.....	Memphis, Tenn.....	Greenville, Miss.
64	Fsh.	1	18	James B. Williams.....	Ketchikan, Alaska.....	
65	Fsh.	2	65	Gottlieb Anderson.....	Philadelphia, Pa.....	Wildwood, N. J.
66	Pas.	2	25	Bert Halversen.....	do.....	4747 Griscom Street.
67	Pas.	1	12	Henry T. Blackadar.....	do.....	Camden, N. J.
68	Fsh.	6	60	Frank Corrao.....	Boston, Mass.....	Everett, Mass.
69	Msc.	2	80	McLean Contracting Co. (Del.).....	Baltimore, Md.....	1415 Fidelity Building.
70	Fsh.	9	45	William J. O'Donnell.....	Provincetown, Mass.....	16 Cottage Street.
71	Fsh.	1	7	Howard Patton.....	Juneau, Alaska.....	Sitka, Alaska.
72	Tow.	1	25	Clarence Luzell.....	Pittsburgh, Pa.....	Parkersburg, W. Va.

<sup>6</sup> Formerly schooner Mattie Bliss.

<sup>6</sup> Formerly <sup>a</sup> U. S. Lighthouse ga. s. Columbia River. <sup>b</sup> Mexican st. s. San Cosme.

Motor Vessels

Line No.	Official No.	Signal letters	Rig	Name of vessel	Tonnage		Register dimensions			When built	Where built
					Gross	Net	Length	Breadth	Depth		
					Feet						
1	225214		Ol. s.	Margaret R.	24	24	64.4	14.0	3.2	1925	Nashville, Tenn.
2	207307		Ga. s.	Margaret S.	29	19	55.8	13.5	5.8	1910	Everett, Wash.
3	217993		Ga. s.	Margaret T.	12	10	35.1	10.6	4.2	1919	Seattle, Wash.
4	225529		Ga. s.	Margaret W.	28	22	58.8	15.5	6.8	1926	Pensacola, Fla.
5	162316		Ga. s.	Margaret Atkinson	50	50	71.5	21.6	5.9	1904	Lankford, Md.
6	223743		Ga. s.	Margaret Bell	29	12	59.9	18.0	4.4	1924	Crittenden, Va.
7	91100		Ga. s.	Margaret Dora	8	8	50.0	11.4	2.8	1878	Smiths Island, Md.
8	219086		Ga. s.	Margaret Grosse	17	16	38.5	11.5	4.0	1917	Little Suamico, Wis.
9	223379		Ga. s.	Margaret Lee	31	13	56.6	16.7	5.6	1923	Crittenden, Va.
10	212396		Ga. s.	Margaret MacDonald	11	9	37.8	10.8	4.5	1914	Weehawken, N. J.
11	213106		Ga. s.	Margaret Raye	65	55	63.5	20.5	4.9	1915	Greenport, N. Y.
12	218645		Ol. s.	Margaret A. Wilder	25	8	51.8	13.8	5.0	1919	San Francisco, Calif.
13	14299		Ga. s.	Margaret E. E. Armiger	38	35	65.1	21.1	4.9	1873	Accomac County, Va.
14	216840		Ga. s.	Margaretha I.	13	8	37.5	10.0	4.7	1914	New York, N. Y.
15	224099		Ol. s.	Margarett	12	8	36.3	12.5	3.2	1925	Jacksonville, Fla.
16	216967		Ga. s.	Margarett E.	14	12	36.5	13.2	3.6	1918	Portsmouth, Va.
17	200363		Ga. s.	Margarette	22	12	48.8	13.6	5.0	1903	Elizabeth City, N. C.
18	202114		Ol. s.	Margarette	13	10	52.0	14.0	3.5	1905	Pocomoke City, Md.
19	223401		Ga. s.	Margarette Brown	16	8	42.0	13.7	5.4	1923	Hilton Village, Va.
20	223947		Ol. s.	Margarette Loraine	36	24	59.6	17.4	3.7	1921	Coinjock, N. C.
21	213691		Ga. s.	MARGERY 3	39	33	56.7	12.2	2.5	1915	Grafton, Ill.
22	224204		Ga. s.	Margle	13	11	48.0	12.6	2.8	1924	Lake Arthur, La.
23	93175		Ga. s.	Margle Estelle	15	11	65.0	16.2	4.4	1901	Oriole, Md.
24	222359		Ga. s.	Margret	14	10	41.0	12.2	3.0	1922	Owensboro, Ky.
25	92676		Ga. s.	Marguerite	14	9	40.7	14.8	6.8	1895	Waldoboro, Me.
26	92967		Ga. s.	Marguerite	5	5	26.6	11.4	3.7	1897	Atlantic City, N. J.
27	200988		Ga. s.	Marguerite	16	12	42.4	15.6	6.8	1904	Eastport, Me.
28	204056		Ol. s.	Marguerite	26	18	59.8	12.5	4.1	1907	Tacoma, Wash.
29	205466		Ga. s.	Marguerite	10	6	38.6	11.9	2.6	1908	East Moriches, N. Y.
30	213371		Ga. s.	Marguerite	20	17	39.7	12.6	5.1	1915	Bromerton, Wash.
31	214815		Ga. s.	Marguerite	40	31	56.0	15.1	7.1	1917	Tacoma, Wash.
32	218219		Ga. s.	Marguerite	8	7	34.6	9.0	3.9	1919	Seattle, Wash.
33	222003		Ga. s.	Marguerite	10	8	37.4	9.0	4.5	1902	Portsmouth, N. H.
34	223034		Ga. w.	Marguerite	14	14	62.5	11.8	2.5	1925	Knoxville, Tenn.
35	92688		Ga. s.	Marguerite B.	6	5	28.5	12.9	3.3	1896	Patchogue, N. Y.
36	213344		Ga. s.	Marguerite B.	7	6	31.7	12.3	3.6	1915	Forked River, N. J.
37	92927		Ga. s.	Marguerite G.	8	7	40.7	13.5	3.5	1899	Bon Secour, Ala.
38	201616		Ga. s.	Marguerite S. McKenzie	13	8	39.4	13.3	5.4	1904	Gloucester, Mass.
39	91996		Ga. s.	Maria	21	23	58.8	16.0	4.8	1888	St. Michaels, Md.
40	127317		Ga. s.	Maria	32	29	51.2	13.0	4.6	1899	Patchogue, N. Y.
41	221718		Ga. s.	Maria	6	6	31.7	9.6	3.2	1915	Wildwood, N. J.
42	222036		Ga. s.	Maria	6	5	32.9	9.2	3.2	1912	Long Branch, N. J.
43	224853		Ga. s.	MARIA	17	13	41.8	13.1	4.4	1925	Erie, Pa.
44	221384		Ga. s.	Maria V.	8	5	29.7	9.2	4.4	1913	Brooklyn, N. Y.
45	221298		Ga. s.	Maria Teresa	11	9	38.5	11.7	4.4	1921	Arroyo, P. R.
46	212134		Ga. s.	Mariad Deen	20	14	53.5	14.0	3.5	1914	Currituck, N. C.
47	216487		Ga. s.	Mariam	28	19	58.2	11.2	5.4	1918	Los Angeles, Calif.
48	91268		Ol. s.	Marian	19	9	52.5	13.0	6.5	1880	Baltimore, Md.
49	93357		Ga. s.	Marian	19	13	59.2	13.6	4.9	1903	Tacoma, Wash.
50	93388		Ga. s.	Marian	16	9	41.6	15.0	6.0	1903	Gloucester, Mass.
51	204162		Ga. s.	Marian	37	25	62.0	16.2	6.1	1907	Tacoma, Wash.
52	200805		Ga. s.	Marian	13	9	45.6	10.6	3.7	1904	Seattle, Wash.
53	217415		Ga. s.	Marian	19	13	54.5	9.8	3.8	1915	New Orleans, La.
54	222384		Ga. w.	Mariana Merrill	18	13	50.6	13.1	2.3	1922	Charleston, W. Va.
55	222731		Ga. s.	Marianne	16	11	54.6	9.7	4.6	1919	Miami Beach, Fla.
56	223411		Ga. s.	Marie	78	36	104.3	14.9	8.3	1917	Bayonne, N. J.
57	77257		Ga. s.	Marie	15	13	41.0	15.5	4.3	1897	Atlantic City, N. J.
58	93137		Ga. w.	Marie	13	9	44.0	9.0	2.5	1901	Cannelton, Ind.
59	93173		Ga. s.	Marie	6	5	30.0	11.9	3.0	1901	Amityville, N. Y.
60	93209		Ga. s.	Marie	9	9	32.5	12.0	3.3	1901	Atlantic City, N. J.
61	203220		Ga. s.	Marie	14	9	32.8	10.3	3.6	1906	Ballard, Wash.
62	203465		Ga. s.	Marie	6	5	27.2	12.0	3.0	1906	Port Republic, N. J.
63	208870		Ga. s.	Marie	12	10	35.6	8.8	3.5	1908	Michigan City, Ind.
64	216436		Ga. s.	Marie	10	8	34.1	11.6	4.0	1918	Juneau, Alaska
65	220917		Ga. s.	Marie	12	8	39.0	12.0	4.0	1920	Wrangell, Alaska
66	224231		Ol. s.	Marie	13	9	33.1	13.1	4.4	1924	Brunswick, Ga.
67	91837		Ga. s.	Marie B.	12	9	31.8	14.2	4.5	1886	Charleston, S. C.
68	213001		Ga. s.	Marie B.	7	5	33.0	9.6	4.6	1915	Vinulhaven, Me.
69	215097		Ga. s.	Marie C.	8	7	28.5	8.4	3.0	1917	Manistee, Mich.
70	221504		Ga. s.	Marie F.	8	5	41.7	9.9	2.9		Bridgeport, Conn.
71	206111		Ga. s.	Marie L.	8	6	37.8	10.4	4.0	1907	San Francisco, Calif.
72	224158		Ga. s.	Marie R.	11	9	33.3	10.5	4.0	1917	Koggiung, Alaska
73	209845		Ga. s.	Marie S. II	10	7	39.8	9.3	7.5	1912	St. Louis, Mo.

<sup>1</sup> Formerly ga. s. Bertha.

<sup>2</sup> Formerly U. S. Navy subchaser 248.

<sup>3</sup> Formerly ga. s. Coulter and McKenzie.

<sup>4</sup> Formerly U. S. Navy subchaser 93.



Line No.	Serv-ice	Crew	Horse-power	Name of owner	Home port	Address of owner
1	Tow.	2	75	Nashville Builders Supply Co. (Tenn.)	Nashville, Tenn.	Foot Fatherland Street.
2	Pas.	1	125	American Tug Boat Co. (Wash.)	Port Townsend, Wash.	Everett, Wash.
3	Fsh.	3	10	Peter Hildre	Juneau, Alaska	
4	Fsh.	6	32	E. E. Saunders & Co. (Fla.)	Pensacola, Fla.	Palafox Street Wharf.
5	Frt.	2	24	William R. Lewis	Cambridge, Md.	Oakley Street.
6	Frt.	2	50	W. J. Bell	Norfolk, Va.	Bacons Castle, Va.
7	Oys.	3	7	Ernest L. Ruark	Crisfield, Md.	Bishops Head, Md.
8	Fsh.	5	28	G. A. Grosse, jr.	Milwaukee, Wis.	Little Suamico, Wis.
9	Fsh.	4	60	J. Sled Quinn	Newport News, Va.	Hampton, Va.
10	Frt.	1	21	James H. Harker	New York, N. Y.	Bayonne, N. J.
11	Oys.	6	64	Long Island Oyster Farms (N. Y.)	do	Northport, N. Y.
12	Tow.	1	135	Margaret A. Wilder	San Francisco, Calif.	Third and Berry Streets.
13	Oys.	4	70	A. B. Campbell	Philadelphia, Pa.	Port Norris, N. J.
14	Pas.	1	30	Adolph C. Hoefling	New York, N. Y.	450 East One hundred and thirty-eighth Street.
15	Tow.	2	20	W. T. Coppedge	Jacksonville, Fla.	Durkee Building.
16	Pas.	2	25	H. W. Holland	Norfolk, Va.	Portsmouth, Va.
17	Tow.	1	30	H. M. Hunting	New Bern, N. C.	
18	Frt.	2	45	Ballard Fish & Oyster Co. (Va.)	do	Groners Wharf.
19	Frt.	1	36	W. W. Ward	Newport News, Va.	Messick, Va.
20	Frt.	2	40	J. W. Johnson	Elizabeth City, N. C.	South Mills, N. C.
21	Tow.	1	90	George E. Gurd	Baton Rouge, La.	Natchez, Miss.
22	Frt.	1	28	Henry A. McCall	New Orleans, La.	Cameron, La.
23	Oys.	3	15	Howard Cambrill	Crisfield, Md.	Salisbury, Md.
24	Pas.	2	12	F. T. Rounds	Louisville, Ky.	Owensboro, Ky.
25	Fsh.	5	24	Jacob P. Barrett	Gloucester, Mass.	14 Liberty Street.
26	Pas.	1	10	Leopold Gille	Philadelphia, Pa.	Forked River, N. J.
27	Oys.	3	24	Wilhelm Alexanderson	New York, N. Y.	Sheepshend Bay, N. Y.
28	Pas.	2	60	Fannie Hefner	Seattle, Wash.	Bremerton, Wash.
29	Pas.	1	24	O. B. Smith	New York, N. Y.	East Moriches, N. Y.
30	Fsh.	6	30	Booth Fisheries Co. (Del.)	Seattle, Wash.	Marion Building.
31	Fsh.	8	50	Chas. Darwell	Wrangell, Alaska	
32	Fsh.	2	18	John Persson	Seattle, Wash.	1200 Westlake Avenue N.
33	Frt.	2	24	Harry Salmons	Charleston, S. C.	9 State Street.
34	Tow.	2	45	Bond Marble Co. (Penn.)	Chattanooga, Tenn.	Knoxville, Tenn.
35	Fsh.	1	12	Michael Murray	New York, N. Y.	1183 Madison Avenue.
36	Frt.	1	14	J. Lewis Barkalow	Philadelphia, Pa.	Forked River, N. J.
37	Oys.	2	16	M. D. Greene, jr.	Mobile, Ala.	
38	Fsh.	4	16	Charles H. Smith	Gloucester, Mass.	48 Eastern Avenue.
39	Msc.	2	25	Charles E. Chance	Annapolis, Md.	East Port, Md.
40	Oys.	4	42	George F. Greene, jr.	Providence, R. I.	Warren, R. I.
41	Fsh.	6	14	Lewis S. Chester	Philadelphia, Pa.	Sea Isle City, N. J.
42	Fsh.	2	24	John Stwecki	do	4484 Richmond Street.
43	Fsh.	4	50	Christian Hansen	Erie, Pa.	1815 Peach Street.
44	Msc.	2	14	Domenico Anastasio	New York, N. Y.	433 West Fortieth Street.
45	Tow.	3	37	José Mananton Fantauzzi	San Juan, P. R.	Arroyo, P. R.
46	Frt.	1	50	R. E. Harrelle	Elizabeth City, N. J.	Columbia, N. C.
47	Fsh.	2	60	A. F. Wright	San Diego, Calif.	National City, Calif.
48	Tow.	3	100	E. Anna Phillips	Baltimore, Md.	Govans, Md.
49	Tow.	1	75	J. C. Freese	San Francisco, Calif.	2 Pine Street.
50	Fsh.	6	20	Jose P. Mesquita	Gloucester, Mass.	125 Prospect Street.
51	Fsh.	3	110	Petersburg Packing Co. (Wash.)	Seattle, Wash.	L. C. Smith Building.
52	Fsh.	2	40	Kodiak Island Fishing & Packing Co. (Alaska)	Seward, Alaska	
53	Msc.	4	135	F. B. Williams Cypress Co. (La.)	New Orleans, La.	Patterson, La.
54	Tow.	1	50	West Virginia Sand & Gravel Co. (W. Va.)	Pittsburgh, Pa.	Charleston, W. Va.
55	Pas.	2	300	Island Holding Co. (Fla.)	Miami, Fla.	905 First National Bank Building.
56	Msc.	4	660	Edward Samara	New York, N. Y.	1785 Monroe Street.
57	Pas.	1	40	Joseph Luke Conover	Philadelphia, Pa.	Atlantic City, N. J.
58	Tow.	2	12	Chas. Heltzmann	New Orleans, La.	New Iberia, La.
59	Fsh.	1	8	Louis Hartwig	New York, N. Y.	West Sayville, N. Y.
60	Pas.	1	18	Paul Andre	Miami, Fla.	126 Southeast Fourteenth Street.
61	Pas.	1	9	Raymond D. Haskell	Tacoma, Wash.	Harstine Island, Wash.
62	Fsh.	1	10	Harry Baker	Philadelphia, Pa.	Tuckerton, N. J.
63	Pas.	1	20	Arnaud Lacoste	New Orleans, La.	Morganza, La.
64	Fsh.	2	18	Billy Grant	Juneau, Alaska	Kake, Alaska.
65	Fsh.	1	20	F. C. Barnes Co. (Oreg.)	Wrangell, Alaska	Lake Bay, Alaska.
66	Fsh.	3	24	C. P. Goodyear	Brunswick, Ga.	Goodyear Packing Co.
67	Frt.	2	24	Mrs. Lella B. Wagner	Charleston, S. C.	183 Queen Street.
68	Fsh.	1	15	George L. Burns	Rockland, Me.	Vinalhaven, Me.
69	Fsh.	2	16	Mike Lasley	Grand Haven, Mich.	St. Ignace, Mich.
70	Msc.	1	80	Henry T. H. Feith	New York, N. Y.	Patchogue, N. Y.
71	Pas.	1	45	Mathias Lange	San Francisco, Calif.	Sausalito, Calif.
72	Pas.	1	8	Fred J. Rechl	Seward, Alaska	Ilamna, Alaska.
73	Pas.	4	40	John R. Campbell	Miami, Fla.	338 Northeast Twenty-first Street.

<sup>5</sup> Formerly ga. s. J. Willard Morgan.

Line No.	Official No.	Signal letters	Rtg	Name of vessel	Tonnage		Register dimensions			When built	Where built		
					Gross	Net	Length	Breadth	Depth				
					<i>Feet</i>			<i>Feet</i>			<i>Feet</i>		
1	223497		Ga. s.	Marie Kathlyn	24	10	60.4	15.8	7.2	1923	Mobile, Ala.		
2	211519		Ga. s.	Mariea	13	9	41.0	11.5	4.1	1913	Ketchikan, Alaska		
3	214314		Ga. s.	Marlenita	10	7	39.4	11.1	3.8	1910	Tottenville, N. Y.		
4	92695		Ga. s.	Marietta	15	8	43.6	15.5	3.9	1896	Pocomoke City, Md.		
5	223332		Ga. w.	Marietta	22	14	50.0	16.8	3.3	1923	Savage, Mont.		
6	211913		Ga. s.	Marietta G	41	34	64.4	16.4	6.5	1914	Pascagoula, Miss.		
7	214151		Ga. s.	Marietta J	31	21	60.4	14.4	6.6	1916	Gig Harbor, Wash.		
8	213259		Ga. p.	Marigold	11	11	38.0	8.3	4.0	1915	Sioux Bridge, Iowa		
9	92216		Ga. s.	Marilla	7	7	34.1	12.9	3.5	1890	Red Bluff, Tex.		
10	93084		Ga. s.	Marilla Armstrong	12	12	35.2	13.4	5.9	1900	Friendship, Me.		
11	206003		Ga. s.	Marin	101	80	88.0	15.5	5.0	1909	Vancouver, Wash.		
12	206085		Ga. s.	Marin	12	8	42.7	12.3	4.3	1908	San Francisco, Calif.		
13	210408		Ga. s.	Marina	11	7	47.0	12.6	4.0	1912	Catano, P. R.		
14	91770		Ga. s.	Marina Marsicano	21	14	55.0	16.0	4.0	1885	San Francisco, Calif.		
15	212001		Ga. s.	Mariner	17	8	44.3	12.7	0.0	1914	Kennebunkport, Me.		
16	213952		Ga. s.	Mariner	31	21	49.7	14.6	6.6	1916	Gig Harbor, Wash.		
17	218987	LTCR	Ol. s.	Mariner	309	152	141.1	24.8	13.0	1919	Essex, Mass.		
18	92906		Ga. s.	Marion	14	10	41.4	13.4	4.7	1898	Bristol, R. I.		
19	201363		Ga. s.	Marion	8	8	32.0	13.7	3.0	1904	Bridgeport, Conn.		
20	202121		Ga. s.	Marion	14	10	49.5	11.4	3.7	1905	Astoria, Oreg.		
21	203437		Ga. s.	Marion	10	7	51.0	12.9	2.6	1906	Belhaven, N. C.		
22	206110		Ga. s.	Marion	15	10	50.0	10.5	9.0	1906	Pensacola, Fla.		
23	206528		Ga. s.	Marion	9	8	40.0	10.2	3.9	1908	Malden, Mass.		
24	211264		Ga. s.	Marion	26	25	50.5	14.5	5.7	1913	Menominee, Mich.		
25	213165		Ga. s.	MARION	146	99	107.8	21.5	7.1	1915	Wilmington, Del.		
26	214974		Ga. s.	Marion	41	41	62.5	23.6	3.0	1917	Washburn, N. Dak.		
27	213857		Ga. s.	Marion	11	8	40.0	12.1	3.3	1915	West Norfolk, Va.		
28	215683		Ga. s.	Marion	19	13	49.7	15.8	5.2	1917	Bryantown, Md.		
29	215941		Ga. s.	Marion	9	6	41.5	11.6	3.3	1917	Carrolls, Wash.		
30	217831		Ga. s.	Marion	10	9	40.7	8.9	3.5	1919	Seattle, Wash.		
31	218825		Ga. s.	Marion	15	11	37.8	11.6	4.5	1919	Port Angeles, Wash.		
32	220981		Ga. s.	Marion	10	7	32.8	12.1	4.2	1907	Hoboken, N. J.		
33	221575		Ga. s.	Marion	8	5	36.1	9.8	3.6	1917	Mare Island, Calif.		
34	222605		Ga. s.	Marion	11	8	36.3	11.5	2.7		Unknown		
35	222631		Ol. s.	Marion	14	9	36.0	12.7	4.7	1922	Brunswick, Ga.		
36	224085		Ga. s.	Marion	27	23	61.3	16.0	2.4	1925	Clarksville, Mo.		
37	224460		Ga. s.	Marion B	9	6	34.0	10.3	4.3	1917	Brooklyn, N. Y.		
38	225262		Ga. s.	Marion J	20	7	50.6	15.2	4.1	1925	Bena, Va.		
39	222759		Ol. s.	Marion K	49	33	63.4	17.1	7.8	1923	Nyaack, N. Y.		
40	224634		Ga. s.	Marion L	11	8	36.2	11.2	3.2	1925	Mystic, Conn.		
41	225761		Ol. s.	Marion Adele	27	14	51.0	15.0	5.5	1926	Delanco, N. J.		
42	92787		Ga. s.	Marion Haggett	8	8	36.5	11.2	5.5	1897	Swans Island, Me.		
43	202163		Ga. s.	Marion McLoon	30	11	53.6	16.8	7.1	1905	East Boothbay, Me.		
44	91824		Ga. s.	Marion Mynne	17	9	45.1	15.8	4.4	1880	Leesburg, N. J.		
45	223650		Ga. s.	Marion Sue Handy	14	10	41.3	14.0	4.1	1924	Crisfield, Md.		
46	93269		Ga. s.	Mariposa	95	50	75.0	27.0	6.3	1902	San Francisco, Calif.		
47	213002		Ga. s.	Mariposa	32	22	52.7	14.1	6.3	1915	Tacoma, Wash.		
48	212908		Ga. s.	Maris	14	11	40.3	13.0	3.8	1900	South Boston, Mass.		
49	222126		Ga. s.	Maris Stella	9	6	38.4	8.2	3.2	1911	Greenport, N. Y.		
50	224081		Ga. s.	Maritana	12	10	36.5	10.6	4.7	1924	Sturgeon Bay, Wis.		
51	224420		Ol. s.	Maritana	51	41	75.2	16.4	8.2	1925	Essex, Mass.		
52	93150		Ga. s.	Marjorie	6	5	31.7	11.7	3.2	1897	Sayville, N. Y.		
53	222205		Ga. s.	Marjorie	12	9	32.4	13.0	3.9	1922	Rock Harbor, Fla.		
54	223967		Ga. s.	Marjorie M	14	10	40.0	11.8	3.8	1924	Hoonah, Alaska		
55	222806		Ol. s.	Marjorie Parker	76	29	78.3	21.7	9.0	1923	Essex, Mass.		
56	218052		Ga. s.	Marjos	15	10	44.8	9.3	4.8	1909	Baltimore, Md.		
57	92050		Ga. s.	Mark Stevens	10	10	54.0	14.0	3.4	1888	Somerset County, Md.		
58	202691		Ga. s.	Markat	10	9	33.3	12.5	4.1	1905	Bayhead, N. J.		
59	224013		Ga. w.	Marled	16	16	49.0	12.2	3.5	1924	Hobbs Island, Ala.		
60	225318		Ol. s.	Marlot	44	30	55.8	15.3	7.6	1926	Tacoma, Wash.		
61	208565		Ol. s.	MAROLD II	283	181	122.0	19.1	9.7	1911	Camden, N. J.		
62	93386		Ga. s.	Mars	14	9	38.0	12.6	5.2	1903	Richardson, Wash.		
63	213315		Ga. s.	Mars	11	7	37.9	10.0	5.1	1915	Sausalito, Calif.		
64	214788		Ga. s.	Mars	47	32	58.0	18.5	6.9	1917	Nyaack, N. Y.		
65	222707		Ga. w.	Marshall	18	18	60.0	18.0	2.0	1923	Clarksville, Tenn.		
66	205323		Ga. s.	Marshfield	12	9	41.8	9.2	3.6	1908	East Side, Oreg.		
67	213823		Ga. s.	Martha	11	7	35.7	10.3	4.9	1915	Tacoma, Wash.		
68	214392		Ga. s.	Martha	15	13	45.6	12.8	4.0	1916	Pensacola, Fla.		
69	215148		Ga. s.	Martha	22	19	43.1	13.0	6.0	1917	Seattle, Wash.		
70	215539		Ga. s.	Martha	30	16	60.3	14.0	4.7	1917	Eureka, Calif.		
71	224517		Ga. w.	Martha	42	19	75.5	11.4	2.5	1925	Sistersville, W. Va.		
72	225051		Ol. w.	MARTHA	64	45	73.3	16.0	4.3	1925	Pittsburgh, Pa.		
73	203310		Ga. s.	Martha A	8	7	36.0	13.2	3.2	1906	Sayville, N. Y.		
74	219372		Ga. s.	Martha C	8	6	37.9	12.7	2.0	1916	Houma, La.		
75	223766		Ol. s.	MARTHA C	99	67	79.8	21.1	9.0	1924	Mantowoc, Wis.		

1 Formerly ga. s. Requa.

2 Formerly U. S. Navy ga. s. 3651.

Line No.	Service	Crew	Horse-power	Name of owner	Home port	Address of owner
1	Fsh.	5	50	Fred M. Johdson	Mobile, Ala.	
2	Fsh.	3	20	Hans Apsch	Ketchikan, Alaska	
3	Frt.	1	37	Arthur Miller	New York, N. Y.	1539 Third Avenue.
4	Oys.	1	12	George W. Watson	Newport News, Va.	Hampton, Va.
5	Fer.	2	60	J. A. Garberg	Great Falls, Mont.	Savage, Mont.
6	Fsh.	6	24	Hilbs Fish Co.	Tampa, Fla.	St. Petersburg, Fla.
7	Fsh.	8	40	Domenick Jelusich	Tacoma, Wash.	3005 North Thirty-first Street.
8	Pas.	1	24	Mrs. Mary Grabbe	Pembina, N. Dak.	Sioux City, Iowa.
9	Fsh.	4	20	Marfan Markovich	Corpus Christi, Tex.	Ingleside, Tex.
10	Fsh.	2	20	Leslie P. Davis	Portland, Me.	Monhegan Island, Me.
11	Fer.	3	130	Northwestern Pacific R. R. Co. (Calif.)	San Francisco, Calif.	64 Pine Street.
12	Tow.	1	65	Ole Olsen	do	117 Berry Street.
13	Tow.	2	65	Gavino Vega	San Juan, P. R.	Ponce, P. R.
14	Frt.	1	32	Mary Marsicano	San Francisco, Calif.	781 Green Street.
15	Fsh.	3	32	Charles Hatch	Portland, Me.	Biddeford, Me.
16	Fsh.	3	40	B. H. Flaaten	Seattle, Wash.	Colman Dock.
17	Fsh.	8	400	Massachusetts Trawling Co. (Mass.)	Boston, Mass.	South Boston, Mass.
18	Fsh.	2	21	D. Atwood Co. (Mass.)	do	246 Northern Avenue.
19	Frt.	2	20	Patrick Lillis	New York, N. Y.	Greenport, N. Y.
20	Fsh.	1	40	Booth Fisheries Co. (Del.)	Seattle, Wash.	Foot Wall Street.
21	Frt.	2	60	E. S. Lupton	New Bern, N. C.	Whortonsville, N. C.
22	Msc.	1	27	W. W. Hughes	Port Arthur, Tex.	Beaumont, Tex.
23	Fsh.	1	16	Robert B. Laird	Vineyard Haven, Mass.	Oak Bluffs, Mass.
24	Frt.	3	20	Charles Hansen	Milwaukee, Wis.	461 Twenty-fourth Avenue.
25	Frt.	4	150	Bethlehem Shipbuilding Corporation	Wilmington, Del.	Foot West Street.
26	Fer.	2	30	Benton Packet Co. (N. Dak.)	Pembina, N. Dak.	Bismarck, N. Dak.
27	Frt.	2	37	Cherry Welding Corporation (Va.)	Norfolk, Va.	
28	Frt.	2	20	Wells Yewell	Baltimore, Md.	Queenstown, Md.
29	Frt.	1	30	Shaver Transportation Co. (Oreg.)	Portland, Oreg.	180 Davis Street.
30	Frt.	1	20	Wm. A. Patridge	Seattle, Wash.	
31	Tow.	2	35	Johnson Tug & Barge Co. (Wash.)	Port Angeles, Wash.	212 North Laurel Street.
32	Msc.	1	20	Edward Waits	New York, N. Y.	Bay Shore, N. Y.
33	Msc.	2	18	John N. Anderson	Perth Amboy, N. J.	258 Front Street.
34	Frt.	2	14	Wilbur E. Ford	Baltimore, Md.	North East, Md.
35	Fsh.	3	36	J. E. Dubberly	Brunswick, Ga.	
36	Pas.	2	50	Charles W. Fern	St. Louis, Mo.	Clarksville, Mo.
37	Pas.	1	32	Andrew Calberg	Philadelphia, Pa.	Wildwood, N. J.
38	Fsh.	3	60	J. W. Hornsby	Newport News, Va.	Seaford, Va.
39	Pas.	3	100	Louis J. Kunze	Newark, N. J.	Elizabeth, N. J.
40	Fsh.	2	28	John W. Smith	New York, N. Y.	Montauk, N. Y.
41	Tow.	3	135	Meteor Transport and Trading Co. (Fla.)	Miami, Fla.	Miami Beach, Fla.
42	Frt.	2	22	Edward D. Potter	Ellsworth, Me.	South Gouldsboro, Me.
43	Fsh.	10	42	Langsford & Pine	Gloucester, Mass.	37 Rogers Street.
44	Oys.	4	25	Ellis L. Cain	Philadelphia, Pa.	Port Norris, N. J.
45	Frt.	2	25	John T. Handy	Crisfield, Md.	Dock Street.
46	Frt.	3	30	Albers Bros. Milling Co. (Oreg.)	San Francisco, Calif.	332 Pine Street.
47	Fsh.	5	40	E. M. Nielsen	San Diego, Calif.	Point Loma, Calif.
48	Tow.	2	24	J. Julius Anderson	Charleston, S. C.	9 Franklin Street.
49	Fsh.	2	32	Vincent Castka	New York, N. Y.	355 East Seventy-third Street (B.).
50	Pas.	1	b24	Charles M. McDonald	Milwaukee, Wis.	Detroit Harbor, Wis.
51	Fsh.	6	120	Boston Maritime Co. (Mass.)	Boston, Mass.	88 Broad Street.
52	Oys.	1	24	Walter Brown	New York, N. Y.	West Sayville, N. Y.
53	Fsh.	3	14	J. M. Bethel	Key West, Fla.	Rock Harbor, Fla.
54	Fsh.	5	20	Marion McKinley	Juneau, Alaska	Hoonah, Alaska.
55	Fsh.	17	60	Arthur L. Parker	Boston, Mass.	14 Fish Pier.
56	Pas.	1	26	Emmett P. Fowlkes	Newport News, Va.	1721 Ivy Avenue.
57	Frt.	5	7	C. A. Simpson	Manteo, N. C.	Wanchese, N. C.
58	Msc.	3	7	Allen Luckhurst	New York, N. Y.	Little Neck, N. Y.
59	Tow.	3	25	Huntsville Transfer & Building Material Co.	Nashville, Tenn.	Huntsville, Ala.
60	Fsh.	9	60	Alfred Howe	Ketchikan, Alaska	
61	Frt.	12	600	Hill-White Transit Company (Wis.)	Milwaukee, Wis.	Green Bay, Wis.
62	Fsh.	5	20	Lauritz Peter Sjong	Ketchikan, Alaska	
63	Frt.	1	45	Olympian Dredging Co. (Calif.)	San Francisco, Calif.	249 First Street.
64	Frt.	2	60	Standard Shipbuilding Corporation (N. Y.)	New York, N. Y.	Mariners Harbor, N. Y.
65	Fer.	1	15	Davidson County, Tenn.	Nashville, Tenn.	Courthouse.
66	Frt.	1	30	William Bjorkqvist	Marshfield, Oreg.	
67	Frt.	3	20	Eugene Dunlap	Seattle, Wash.	La Conner, Wash.
68	Pas.	2	24	Florida C. Shepard	Pensacola, Fla.	601 North Hayne Street.
69	Fsh.	7	30	Columbia & Northern Fishing & Packing Co. (Oreg.)	Astoria, Oreg.	Altoona, Wash.
70	Frt.	2	40	Thorvald Olsen	Eureka, Calif.	1462 California Street.
71	Tow.	2	40	George M. Beaver	Pittsburgh, Pa.	Sistersville, W. Va.
72	Tow.	2	120	Dravo Contracting Co. (Pa.)	do	302 Pennsylvania Avenue.
73	Frt.	1	15	Theodore Kewalski	New York, N. Y.	South Jamesport, N. Y.
74	Tow.	2	8	Leo D. Comeau	New Orleans, La.	Morgan City, La.
75	Tow.	10	300	Great Lakes Dredge & Dock Co. (N. J.)	Duluth, Minn.	First National Bank Building.

<sup>1</sup> Formerly ga. s. Marold II.

Line No.	Official No.	Signal letters	Rig	Name of vessel	Tonnage		Register dimensions			When built	Where built
					Gross	Net	Length	Breadth	Depth		
1	205642		Ga. s.	Martha S.	14	14	41.0	10.2	3.8	1908	West De Pero, Wis.
2	216470		Ga. s.	Martha T.	8	5	32.2	9.2	4.2	1918	Seattle, Wash.
3	202104		Ga. s.	Martha W.	18	15	44.6	16.0	4.3	1905	Battery Park, Va.
4	203595		Ga. s.	Martha Lillian	22	15	50.0	15.4	4.0	1906	St. Andrew, Fla.
5	205814		Ga. s.	Martha Logan	9	6	28.0	10.8	3.8	1908	Howkan, Alaska
6	224082		Ga. s.	Martha May	8	6	33.9	10.3	2.6	1923	Houma, La.
7	206119		Ga. s.	Martha Meerwald	27	14	53.0	19.0	5.0	1909	Dorchester, N. J.
8	92133		Ga. s.	Martha A. Shores	19	12	58.0	16.0	4.1	1889	St. Peters, Md.
9	207357		Ga. s.	Martha E. McLain	13	7	38.3	13.3	5.9	1910	Bremen, Me.
10	224746		Ol. s.	Martha E. Murley	56	23	70.0	18.3	8.7	1925	Damariscotta, Me.
11	92819		Ga. s.	Martha M. Lewis	6	6	38.8	14.1	2.5	1897	Wingate, Md.
12	216581	LMDR	Ol. s.	Martin	141	76	109.4	19.9	8.4	1918	Weoms, Va.
13	223958		Ga. s.	Martin D.	13	11	37.9	11.5	4.8	1919	Drier Bay, Alaska
14	213223		Ga. s.	Martin V.	7	6	27.6	8.3	3.5	1914	West De Pero, Wis.
15	216881		Ga. s.	Maru	19	13	51.8	12.8	5.3	1918	East San Pedro, Calif.
16	222417		Ga. s.	Marvel	14	9	39.6	11.2	4.9	1922	Dockton, Wash.
17	92639		Ga. s.	Marvel Not.	6	6	30.0	10.2	3.2	1893	Chincoteague, Va.
18	222392		Ga. s.	Marvelo	9	6	41.3	10.8	3.5		Unknown
19	90024		Ga. s.	Mary	7	7	27.6	11.1	3.0	1898	Key West, Fla.
20	92805		Ga. s.	Mary	24	16	51.6	14.2	5.9	1898	Tacoma, Wash.
21	92322		Ol. s.	Mary	77	47	64.4	24.0	5.0	1891	San Francisco, Calif.
22	93046		Ga. s.	Mary	16	12	42.8	16.7	4.2	1900	Half Moon, Ga.
23	208982		Ga. s.	Mary	11	9	42.7	10.4	4.2	1911	Manitowoc, Wis.
24	211056		Ga. s.	Mary	10	8	42.3	9.9	4.1	1913	Saxman, Alaska
25	212918		Ga. s.	Mary	14	7	42.0	13.1	4.5	1915	Ferrin, Va.
26	215061		Ga. s.	Mary	8	6	31.5	10.0	3.9	1907	Seattle, Wash.
27	219328		Ol. s.	Mary	54	20	69.0	18.4	7.5	1919	Friendship, Me.
28	220106		Ga. s.	Mary	45	31	61.9	18.7	7.4	1920	Pocomoke City, Md.
29	221825		Ga. s.	Mary	7	6	32.2	10.5	3.7	1920	Lavallette, N. J.
30	221973		Ga. s.	Mary	9	8	37.7	10.5	3.7	1919	Sea Isle City, N. J.
31	221979		Ga. s.	Mary	7	6	31.6	10.6	3.5	1922	Beachhaven, N. J.
32	222351		Ga. s.	Mary	11	9	37.0	12.0	3.8	1922	St. Ignace, Mich.
33	223214		Ga. s.	Mary	9	6	38.8	9.1	4.3	1913	Brooklyn, N. Y.
34	223275		Ga. s.	Mary	10	8	30.0	11.3	3.0	1923	Morgan City, La.
35	224974		Ga. s.	Mary	11	7	43.3	10.0	3.9	1925	Hlonga, Md.
36	223314		Ga. s.	Mary	11	9	43.2	10.7	2.8	1922	Fairbanks, Alaska
37	225303		Ga. s.	Mary	9	5	38.0	10.0	3.1	1925	Decatur, Ala.
38	222591		Ga. s.	Mary II.	6	6	33.0	10.0	3.1	1916	Fairton, N. J.
39	92041		Ga. s.	Mary A.	6	6	25.6	12.4	4.0	1888	Noank, Conn.
40	92246		Ga. s.	Mary A.	11	10	30.0	13.8	4.0	1886	City Island, N. Y.
41	208105		Ga. s.	Mary A.	9	8	26.5	8.8	3.2	1905	Manitowoc, Wis.
42	224881		Ol. s.	Mary A.	56	29	77.0	17.1	8.3	1925	Essex, Mass.
43	221953		Ol. s.	Mary A.	34	17	63.0	16.3	6.3	1922	Friendship, Me.
44	204951		Ga. s.	Mary B.	15	10	40.0	12.0	4.0	1908	Atlantic City, N. J.
45	207286		Ga. s.	Mary B.	32	22	64.8	15.4	4.4	1910	Astoria, Oreg.
46	207370		Ga. s.	Mary B.	17	11	42.4	12.6	4.0	1910	Seattle, Wash.
47	215525		Ga. s.	Mary B.	9	6	42.0	10.6	3.4	1917	Fairbank, Md.
48	220725		Ga. s.	Mary B.	8	5	32.5	10.2	4.2	1920	Gig Harbor, Wash.
49	92536		Ga. s.	Mary C.	24	12	55.0	14.5	4.3	1893	Sausalito, Calif.
50	210141		Ga. s.	Mary C.	18	7	47.7	12.2	5.2	1907	Friendship, Me.
51	220269		Ga. s.	Mary C.	11	8	38.4	12.0	4.0	1920	Naubinway, Mich.
52	223767		Ol. s.	MARY C.	99	67	79.8	21.1	9.0	1924	Manitowoc, Wis.
53	224432		Ga. s.	Mary C.	11	9	37.5	11.0	4.2	1925	Bay Center, Wash.
54	212085		Ga. s.	Mary D.	14	5	44.6	9.8	2.9	1912	Madisonville, La.
55	215363		Ga. s.	Mary D.	13	10	36.8	11.5	5.1	1916	Elizabeth, N. J.
56	203729		Ga. s.	Mary E.	16	8	46.4	14.0	5.8	1906	Bath, Me.
57	212775		Ga. s.	Mary E.	67	48	60.1	25.8	6.2	1914	Oakland, Calif.
58	219812		Ga. s.	Mary F.	13	10	39.1	13.5	4.6	1920	Vermilion, Ohio
59	221187		Ga. s.	Mary F.	21	8	54.4	14.7	4.4	1920	Palmer, Va.
60	223605		Ga. s.	Mary F. II.	15	12	51.9	14.3	3.3	1924	Vermilion, Ohio
61	213372		Ga. s.	Mary G.	31	21	51.4	14.2	6.4	1915	Tacoma, Wash.
62	218151		Ga. s.	Mary G. II.	34	23	51.0	15.0	6.6	1919	do
63	220288		Ga. s.	Mary G. II.	14	6	39.7	13.1	4.7	1920	Boston, Mass.
64	211895		Ga. w.	Mary II.	8	8	49.4	12.0	2.5	1913	High Bridge, Ky.
65	222617		Ga. s.	Mary J.	9	6	36.0	11.0	3.0	1922	Sitka, Alaska
66	208770		Ga. w.	Mary K.	6	5	44.5	8.0	1.9	1911	Antiquity, Ohio
67	210009		Ga. s.	Mary L.	7	5	31.8	10.8	3.2	1912	Brunswick, Ga.
68	210129		Ga. s.	Mary L.	11	8	38.4	10.8	3.6	1910	Detroit, Mich.
69	213272		Ga. s.	Mary L.	13	8	39.0	11.4	5.4	1915	Ellsworth, Me.
70	219934		Ga. s.	Mary L.	8	7	33.2	8.8	4.4	1920	Seattle, Wash.
71	220720		Ga. s.	Mary L.	27	18	57.6	15.7	5.3	1920	Baltimore, Md.
72	223187		Ga. s.	Mary M.	7	6	30.7	8.8	2.2	1922	St. James, Mich.
73	224256		Ga. s.	Mary M.	42	29	60.0	17.7	6.0	1924	Amburg, Va.
74	224625		Ol. s.	Mary M.	47	20	67.2	17.3	8.2	1925	Essex, Mass.
75	207172		Ga. s.	Mary R.	6	6	43.6	10.4	4.4	1910	St. Marys, Ga.
76	220522		Ga. s.	Mary R.	14	11	41.2	15.4	3.7	1920	Crosswicks, N. J.
77	223434		Ga. s.	Mary R.	10	7	28.0	11.8	4.0	1923	Unknown

<sup>1</sup> Formerly ga. s. Pocomoke.

Line No.	Service	Crew	Horse-power	Name of owner	Home port	Address of owner
1	Fsh.	4	12	George Anheuser.....	Milwaukee, Wis.....	Oconto, Wis.
2	Fsh.	2	15	J. K. Hansen.....	Port Angeles, Wash...	Box 495.
3	Frt.	1	24	John Garner.....	Norfolk, Va.....	Battery Park, Va.
4	Fsh.	6	24	Bay Fisheries Co. (Fla.).....	Pensacola, Fla.....	St. Andrew, Fla.
5	Fsh.	1	8	Frank Natkong.....	Juneau, Alaska.....	Hydaburg, Alaska.
6	Fsh.	2	16	Houma Packing Co. (La.).....	New Orleans, La.....	Houma, La.
7	Oys.	6	25	Augustus C. Meerwald.....	Philadelphia, Pa.....	South Dennis, N. J.
8	Oys.	2	15	Ross T. Bailey.....	Newport News, Va.....	Glass, Va.
9	Fsh.	4	16	Walter Robert Wood.....	New Bedford, Mass.....	Westport, Mass.
10	Fsh.	9	100	John G. Murley.....	do.....	Fairhaven, Mass.
11	Oys.	4	12	James M. Lewis.....	Crisfield, Md.....	Bishops Head, Md.
12	Fsh.	6	100	Diamond State Fish Products Co. (Del.).....	Wilmington, Del.....	Lewes, Del.
13	Fsh.	3	30	Prince Packing Co. (Wash.).....	Seward, Alaska.....	Drier Bay, Alaska.
14	Fsh.	2	8	William Budzis.....	Milwaukee, Wis.....	Green Bay, Wis.
15	Fsh.	5	45	Southern California Fish Corporation (Calif.).....	Los Angeles, Calif.....	East San Pedro, Calif.
16	Frt.	1	35	John A. Martinolich.....	Tacoma, Wash.....	Dockton, Wash.
17	Oys.	2	10	Doughty Hill & Co. (Va.).....	Cape Charles, Va.....	Chincoteague, Va.
18	Frt.	2	24	C. A. Lockerman.....	Crisfield, Md.....	Route 1.
19	Frt.	2	7	Henry Thompson.....	Key West, Fla.....	Everglade, Fla.
20	Fsh.	7	40	A. M. Samuelson.....	Seattle, Wash.....	1520 Tenth Avenue W.
21	Frt.	2	75	Carl A. Anderson.....	San Francisco, Calif.....	227 Bennington Street.
22	Msc.	2	12	Ben Green.....	Savannah, Ga.....	208 West Bay Street.
23	Pas.	1	25	Horatio M. Marsh.....	Chicago, Ill.....	9117 Buffalo Avenue.
24	Fsh.	1	20	John McKay.....	Ketchikan, Alaska.....	Saxman, Alaska.
25	Frt.	2	36	Henry A. Kessel Co. (N. Y.).....	New York, N. Y.....	35 Pearl Street.
26	Fsh.	4	9	A. Bowman.....	Seattle, Wash.....	Ballard Station.
27	Fsh.	7	60	Ambrose Smith.....	New Bedford, Mass.....	202 Highland Street.
28	Fsh.	3	80	William Lind.....	New York, N. Y.....	Greenport, N. Y.
29	Fsh.	6	20	Ship Bottom Fisheries (N. J.).....	Philadelphia, Pa.....	Ship Bottom, N. J.
30	Fsh.	3	24	Boer Johannes Soderquist.....	New York, N. Y.....	Montauk, N. Y.
31	Fsh.	6	20	Beach Haven Fish Co. (N. J.).....	Philadelphia, Pa.....	Beach Haven, N. J.
32	Fsh.	1	60	Arthur Pomeroy.....	Marquette, Mich.....	St. Ignace, Mich.
33	Fsh.	1	35	George Mann.....	New York, N. Y.....	3311 Broadway.
34	Fsh.	1	24	H. Brackman.....	Galveston, Tex.....	1303 Avenue G.
35	Fsh.	2	30	Ulman White & Co.....	Crisfield, Md.....	Hoopersville, Md.
36	Msc.	1	25	Waechter Bros. Co. (Wash.).....	Seward, Alaska.....	Fairbanks, Alaska.
37	Tow.	5	20	Koss Construction Co. (Iowa).....	Nashville, Tenn.....	
38	Fsh.	1	25	Walter Russell.....	Philadelphia, Pa.....	Bridgeton, N. J.
39	Fsh.	2	25	Lewis C. Edwards.....	New York, N. Y.....	Sag Harbor, N. Y.
40	Oys.	2	60	George A. Schmeelk.....	Bridgeport, Conn.....	61 Seabright Avenue.
41	Fsh.	2	8	Axel Carlson.....	Grand Haven, Mich.....	Manistee, Mich.
42	Fsh.	12	120	Edward J. Weideman.....	Gloucester, Mass.....	8 Wiley Street.
43	Fsh.	4	95	Henry C. Johnson.....	Newport, R. I.....	Wickford, R. I.
44	Pas.	5	12	James Ferry (N. J.).....	Philadelphia, Pa.....	Atlantic City, N. J.
45	Fsh.	2	75	William Stewart.....	Seattle, Wash.....	464 Colman Building.
46	Fsh.	6	20	Booth Fisheries Co. (Del.).....	do.....	Marlon Building.
47	Frt.	2	15	J. Bain Bradshaw.....	Cambridge, Md.....	Fairbank, Md.
48	Fsh.	1	13	S. C. Robertson.....	Tacoma, Wash.....	Ferndale, Wash.
49	Tow.	1	115	Axel J. Nilson.....	San Francisco, Calif.....	2445 Harrison Street.
50	Fsh.	6	24	Manuel Lewis.....	New Bedford, Mass.....	57 Orinell Street.
51	Fsh.	1	45	Reuben Carrow.....	Grand Haven, Mich.....	Cheboygan, Mich.
52	Tow.	10	300	Great Lakes Dredge & Dock Co. (N. J.).....	Duluth, Minn.....	First National Bank Building.
53	Fsh.	1	16	A. A. Charawell.....	Seattle, Wash.....	Bay Center, Wash.
54	Frt.	3	25	L. A. Gowers.....	New Orleans, La.....	3203 Bienville Street.
55	Pas.	2	40	Charles Pfeiffer.....	New York, N. Y.....	2672 Fulton Street (B.).
56	Fsh.	5	25	William A. Dunn.....	Newport, R. I.....	Block Island, R. I.
57	Frt.	1	80	Sam Rafael Freight & Transfer Co. (Calif.).....	San Francisco, Calif.....	Pier 9.
58	Fsh.	2	45	F. Hubert Parsons.....	Sandusky, Ohio.....	Vermilion, Ohio.
59	Fsh.	3	24	T. O. Jullan.....	Reedville, Va.....	Palmer, Va.
60	Fsh.	2	41	George B. Parsons.....	Sandusky, Ohio.....	Vermilion, Ohio.
61	Fsh.	7	40	Northern Fisheries (Wash.).....	Tacoma, Wash.....	Anacortes, Wash.
62	Fsh.	7	40	Steve M. Guclck.....	Seattle, Wash.....	Do.
63	Fsh.	6	24	Harry De Grasse.....	Boston, Mass.....	Charleston, Mass.
64	Tow.	3	22	Harry Pounds.....	Louisville, Ky.....	Beattyville, Ky.
65	Fsh.	2	12	Thomas Sanders.....	Juneau, Alaska.....	Sitka, Alaska.
66	Pas.	1	8	James P. Gray.....	Pittsburgh, Pa.....	Wheeling, W. Va.
67	Fsh.	2	10	M. McIntosh.....	Brunswick, Ga.....	
68	Frt.	1	8	Albert Leonhardt.....	Detroit, Mich.....	1538 Infantry Street.
69	Frt.	1	20	Lawrence Canning Co. (Me.).....	Rockland, Me.....	Tilsons Wharf.
70	Fsh.	2	12	P. D. Blankenship.....	Seattle, Wash.....	Marysville, Wash.
71	Tow.	3	100	Arundel Corporation (Md.).....	Baltimore, Md.....	Pratt Street, Pier 2.
72	Fsh.	2	7	Barney Martin.....	Grand Haven, Mich.....	St. James, Mich.
73	Oys.	2	45	J. W. Greenwell.....	Annapolis, Md.....	Hollywood, Md.
74	Fsh.	12	60	Langsford & Pine.....	Gloucester, Mass.....	37 Rogers Street.
75	Pas.	2	18	Frank T. Rudolph.....	Fernandina, Fla.....	St. Marys, Ga.
76	Pas.	1	30	Thomas A. Reeder.....	Philadelphia, Pa.....	Bordentown, N. J.
77	Frt.	2	16	J. S. Register.....	Savannah, Ga.....	Isle of Hope, Ga.

\* Formerly U. S. Navy ga. s. 1169.

## Motor Vessels

Line No.	Official No.	Signal letters	Rig	Name of vessel	Tonnage		Register dimensions			When built	Where built
					Gross	Net	Length	Breadth	Depth		
							Feet	Feet	Fect		
1	90831		Ga. s.	Mary S.	24	20	49.0	16.6	4.2	1875	Stratts, N. C.
2	216948		Ga. s.	Mary S.	30	30	59.0	15.3	6.9	1918	Los Angeles, Calif.
3	210887		Ga. s.	Mary T.	17	12	45.3	15.0	4.5	1913	Mobile, Ala.
4	214952		Ga. s.	Mary V.	12	10	34.8	11.3	4.5	1917	Seattle, Wash.
5	224719		Ga. s.	Mary V.	10	8	40.4	10.0	1.7	1925	St. Louis, Mo.
6	207546		Ga. s.	Mary A. J.	7	6	31.7	8.0	3.7	1910	Douglas, Alaska
7	221955		Ga. s.	Mary B. S.	14	10	49.7	14.0	3.5	1922	Ironslides, Md.
8	205952		Ga. s.	Mary and Ida.	10	6	37.0	14.0	4.0	1908	Dividing Creek, N. J.
9	222066		Ga. s.	Mary and Louise.	23	16	51.6	14.5	4.5	1922	Irrington, Va.
10	91812		Ga. s.	Mary and Virginia.	16	9	54.1	16.1	4.1	1885	Pocomoke City, Md.
11	93352		Ga. s.	Mary Adella.	12	7	39.2	13.6	3.4	1902	Accomac, Va.
12	210524		Ga. s.	Mary Alice.	18	17	37.2	11.0	4.0	1912	Green Bay, Wis.
13	206112		Ga. s.	Mary Alphonse.	11	9	45.0	10.1	3.6	1909	Georgetown, S. C.
14	91492		Ga. s.	Mary Ann.	11	5	38.4	13.8	4.0	1832	Rockaway, N. Y.
15	216280		Ga. s.	Mary Ann.	9	8	36.9	10.2	3.0	1917	Marshfield, Oreg.
16	216670		Ga. s.	Mary Ann.	14	11	37.5	11.7	3.4	1918	Douglas, Alaska
17	218451		Ga. s.	Mary Ann.	7	6	33.7	8.2	4.5	1919	Olympia, Wash.
18	201766		Ga. s.	Mary Anna.	52	35	68.0	23.0	5.6	1905	Greenwich, N. J.
19	223517		Ga. s.	Mary Carmen.	27	13	49.0	15.5	5.4	1926	Pascagoula, Miss.
20	93235		Ol. s.	Mary Cellna.	14	14	49.0	16.9	2.4	1902	Biloxi, Miss.
21	224131		Ol. s.	Mary Colman.	31	18	54.5	19.3	4.5	1924	Perrin, Va.
22	206063	KWVD	Ol. s.	Mary De Costa.	103	62	88.6	22.8	10.4	1909	Gloucester, Mass.
23	90174		Ga. s.	Mary Draper.	30	18	62.0	16.0	5.9	1869	Jacksonville, Fla.
24	91901		Ga. s.	Mary Elizabeth.	14	11	37.2	14.2	3.6	1886	Annapolis, Md.
25	90432		Ga. s.	Mary Ella.	13	11	39.0	15.8	3.0	1872	Rye, N. Y.
26	222158		Ga. s.	Mary Ella.	10	9	35.8	9.3	3.7	1914	Port Republic, N. J.
27	224557		Ol. s.	Mary Ella.	86	36	91.5	23.1	7.5	1925	Dorchester, N. J.
28	200435		Ga. s.	Mary Ellen.	18	15	39.6	14.2	4.6	1903	Whatcom, Wash.
29	222149		Ol. s.	Mary Ellen.	80	49	81.2	18.6	8.6	1922	Tacoma, Wash.
30	222023		Ol. w.	Mary Ellen.	41	41	64.6	22.0	3.4	1922	Chamols, Mo.
31	223565		Ol. w.	Mary Ellen.	33	14	52.4	13.4	3.6	1923	Havana, Ill.
32	212664		Ga. s.	Mary Ethel.	55	37	61.3	17.6	6.6	1912	Superior, Wis.
33	91804		Ga. s.	Mary Etta.	10	7	49.7	12.9	3.4	1885	Somerset County, Md.
34	209769		Ga. s.	Mary Fletcher.	14	10	51.6	15.2	3.3	1912	Eclipse, Va.
35	202084		Ga. s.	Mary Frances.	12	8	44.0	10.0	3.7	1905	Olympia, Wash.
36	203058		Ga. s.	Mary Hanson.	12	9	4.0	12.5	4.5	1906	Fall River, Mass.
37	223319		Ga. s.	Mary Jane.	29	14	47.1	16.0	7.0	1923	Pensacola, Fla.
38	214439		Ga. s.	Mary Jean.	8	5	33.9	11.1	5.0	1916	Seattle, Wash.
39	212840		Ga. w.	Mary Jo.	65	34	64.0	19.0	4.7	1914	Vevay, Ind.
40	222827		Ga. s.	Mary John.	11	7	35.0	11.3	3.5	1912	St. Andrew, Fla.
41	223328		Ga. s.	Mary Kate.	11	7	31.6	11.2	3.5	1922	Federal Point, Fla.
42	213665		Ga. s.	Mary Lenora.	8	5	44.3	11.6	3.0	1915	Queenstown, Md.
43	222437		Ga. s.	Mary Lucille.	29	27	40.0	16.0	3.2	1922	Everett, Wash.
44	209616		Ga. s.	Mary Malony.	42	28	63.0	16.0	5.8	1912	Anacortes, Wash.
45	222553		Ol. s.	MARY MCCONNELL.	25	21	65.0	12.0	4.0	1922	Dubuque, Iowa
46	223348		Ga. s.	MARY MARGARET.	60	26	61.5	17.0	6.6	1923	Bay City, Mich.
47	223276		Ga. s.	Mary Mildred.	12	6	42.1	12.0	3.7	1923	Perrin, Va.
48	205626		Ga. s.	Mary Minerva.	5	5	27.3	11.6	2.6	1908	Atlantic City, N. J.
49	225190		Ga. s.	Mary Pearl.	9	5	40.6	12.6	3.1		Unknown.
50	224530		Ol. s.	Mary Pigeon.	31	15	60.8	15.7	6.2	1925	San Diego, Calif.
51	223605		Ol. s.	Mary Poll.	13	9	42.2	12.0	3.9	1924	Fernandina, Fla.
52	92229		Ga. s.	Mary Priscilla.	14	6	53.0	14.2	3.6	1890	Oriole, Md.
53	225321		Ga. s.	Mary Sears.	143	65	108.8	25.0	11.8	1926	Essex, Mass.
54	206010		Ga. s.	Mary Sue.	20	12	63.0	15.0	4.0	1908	Crab Neck, Va.
55	218446		Ga. s.	Mary Ward.	11	8	37.0	12.2	3.3	1919	Sitka, Alaska
56	92918		Ga. s.	Mary A. Glenson.	63	26	78.4	21.3	8.0	1899	Essex, Mass.
57	224304		Ol. s.	Mary A. Edwards.	77	23	101.3	14.9	8.3	1917	Alexandria, Va.
58	91576		Ga. s.	Mary A. Marshall.	9	9	33.6	13.6	3.7	1883	Princes Bay, N. Y.
59	208097		Ga. s.	Mary A. Sharp.	24	14	65.0	14.0	5.3	1908	Sharps, Va.
60	220151		Ga. s.	Mary B. Holmes.	14	6	42.2	12.3	4.7	1920	Eastport, Me.
61	206777		Ga. s.	Mary C. Sharpless.	21	10	49.0	17.0	5.4	1909	Dorchester, N. J.
62	90993		Ga. s.	Mary E. Combs.	13	11	37.0	14.8	4.2	1877	Freeport, N. Y.
63	224375		Ga. s.	Mary E. Haynie.	35	20	56.3	16.4	5.6	1924	Amburg, Va.
64	222000		Ol. s.	Mary E. O'Hara.	108	49	92.0	22.8	11.0	1922	Essex, Mass.
65	200226	KSND	Ol. s.	Mary F. Curtiss.	121	65	101.3	21.0	11.2	1903	do.
66	92395		Ga. s.	Mary E. Durrua.	14	13	41.5	13.8	4.6	1891	Keyport, N. J.
67	135203		Ga. s.	Mary F. Howlett.	27	11	58.0	10.6	5.0	1876	Philadelphia, Pa.
68	210777		Ol. s.	Mary F. Ruth.	46	33	65.0	16.4	8.4	1912	Essex, Mass.
69	90351		Ga. s.	Mary F. Sheppard.	30	14	55.7	18.8	5.0	1871	Bridgeton, N. J.
70	212168		Ga. s.	Mary G. Morehead.	21	16	58.3	13.5	3.9	1914	Morehead City, N. C.
71	205672		Ga. s.	Mary J. Beale.	33	20	58.7	17.3	6.7	1908	Eastport, Me.
72	212665		Ga. s.	Mary J. Dean.	15	8	42.0	12.6	3.8	1914	Hoopers Island, Md.
73	220818		Ga. s.	Mary J. Walton.	10	6	34.0	12.9	3.2	1920	Apalachicola, Fla.
74	219071		Ga. s.	Mary K. Warren.	16	11	43.0	11.4	4.9	1919	Berkeley, Va.
75	91403		Ga. s.	Mary L. Robbins.	16	13	40.5	15.5	4.4	1832	Cedarville, N. J.
76	93394		Ga. s.	Mary M. Lord.	21	9	50.6	16.2	7.1	1903	Lubec, Me.
77	209187		Ga. s.	Mary P. Goulart.	110	66	104.0	24.0	10.8	1911	Gloucester, Mass.
78	93108		Ga. s.	Mary P. Mosquito.	84	47	84.5	22.7	0.0	1901	Essex, Mass.

1 Formerly ga. w. Bilotuck.

2 Formerly U. S. Navy subchaser 196

Line No.	Service	Crew	Horse-power	Name of owner	Home port	Address of owner
1	Frt.	2	20	E. B. Bell	Washington, N. C.	Swan Quarter, N. C.
2	Fsh.	7	65	Anton Martinovich	Los Angeles, Calif.	San Pedro, Calif.
3	Frt.	2	28	D. C. Byrne	Mobile, Ala.	
4	Fsh.	1	12	Mrs. James Kasko	Juneau, Alaska	Tenakee, Alaska.
5	Pas.	1	15	John Karst	St. Louis, Mo.	Foot Haven Street.
6	Fsh.	1	20	W. A. Hart	Juneau, Alaska	Tenakee, Alaska.
7	Frt.	2	15	George H. Stanford	Washington, D. C.	6 Municipal Market.
8	Oys.	4	14	Austin Garrison	Philadelphia, Pa.	Bridgeton, N. J.
9	Fsh.	3	25	Raymond L. Harrison	Cambridge, Md.	Sherwood, Md.
10	Frt.	2	24	C. L. Brown	Newport News, Va.	Gloucester Point, Va.
11	Oys.	2	18	Oliver R. Jester	Cape Charles, Va.	Chincoteague, Va.
12	Msc.	2	22	Daniel W. Seavey	Marquette, Mich.	Escanaba, Mich.
13	Pas.	2	40	Robert H. Lucas	Charleston, S. C.	Remleys Point, S. C.
14	Tow.	1	18	J. C. Mattox	Norfolk, Va.	Portsmouth, Va.
15	Pas.	1	20	Charles H. Spooner	Marshfield, Oreg.	
16	Fsh.	1	20	Henry Stevens	Juneau, Alaska	Douglas, Alaska.
17	Fsh.	1	25	O. L. Budd	Seattle, Wash.	Olympia, Wash.
18	Tow.	2	100	Arthur Halliwell	Newark, N. J.	Clifton, N. J.
19	Fsh.	7	25	Star Fish & Oyster Co.	Mobile, Ala.	108 Eslava Street.
20	Fsh.	10	45	L. B. Skinner Co. (Fla.)	Tampa, Fla.	Hillsborough Hotel.
21	Fsh.	3	45	T. J. Blake	Newport News, Va.	Bena, Va.
22	Fsh.	19	100	Leandro J. Costa, jr.	Boston, Mass.	22 Prince Street.
23	Frt.	5	72	Stevens Line Co (S. C.)	Charleston, S. C.	Yonges Island, S. C.
24	Msc.	2	16	Wm. N. Christopher	Baltimore, Md.	Grasonville, Md.
25	Oys.	2	45	Clarence E. Palmer	Bridgeport, Conn.	Riverside, Conn.
26	Pas.	2	18	Elmer J. Abbott	Philadelphia, Pa.	6719 Lansdowne Avenue.
27	Oys.	18	90	Henry C. Nickelson	do.	Port Norris, N. J.
28	Fsh.	2	25	John Reilly	Seward, Alaska	Valdez, Alaska.
29	Fsh.	6	100	Farwest Fisheries (Wash.)	Seattle, Wash.	509 Pioneer Building.
30	Pas.	2	30	Joel J. Zumwalt, jr.	St. Louis, Mo.	Ste. Genevieve, Mo.
31	Tow.	2	60	Illinois River Packet Co. (Ill.)	Peoria, Ill.	Pekin, Ill.
32	Frt.	4	80	Leo H. Jansen	Milwaukee, Wis.	Marinette, Wis.
33	Fsh.	2	16	Laurel Fishing Club (Md.)	Annapolis, Md.	Laurel, Md.
34	Frt.	1	24	H. L. Deans	Norfolk, Va.	Churchland, Va.
35	Tow.	1	50	Foss Co. (Wash.)	Seattle, Wash.	Bolcom Dock.
36	Wat.	1	25	Emelene Hansen	Newport, R. I.	68 Prospect Hill.
37	Fsh.	6	24	Pensy Fisheries	Pensacola, Fla.	Box 670.
38	Fsh.	6	40	Swift, Arthur, Crosby Co. (Wash.)	Seattle, Wash.	Central Building.
39	Fer.	3	25	Mary Jo Ferry Co. (Ky.)	Louisville, Ky.	Carrollton, Ky.
40	Frt.	1	24	J. E. Rogers	Pensacola, Fla.	West Bay, Fla.
41	Msc.	1	40	D. B. Elliott	Jacksonville, Fla.	403 McDuff Avenue.
42	Frt.	1	10	Wells Yewell	Baltimore, Md.	Queenstown, Md.
43	Tow.	2	32	Golda B. Lewis	Seattle, Wash.	Everett, Wash.
44	Fsh.	2	75	Point Warde Packing Co. (Alaska)	Wrangell, Alaska	
45	Pas.	2	90	Richard McConnell	St. Louis, Mo.	Cavo in Rock, Ill.
46	Frt.	4	120	Philip R. Eaglesfield	Grand Haven, Mich.	St. Joseph, Mich.
47	Frt.	2	24	W. A. Graham	Newport News, Va.	Messick, Va.
48	Pas.	1	14	Horace Cranmer	Philadelphia, Pa.	Beach Haven, N. J.
49	Frt.	1	19	O. B. Spivey	Newport News, Va.	553 Thirty-first Street.
50	Fsh.	4	75	W. V. Ambrose	San Diego, Calif.	2412 Belt Street.
51	Tow.	2	30	Matt C. Lewis	Miami, Fla.	Lake Worth, Fla.
52	Frt.	3	36	W. C. Baker	Norfolk, Va.	023 Wood Street.
53	Fsh.	21	150	Jose S. Sears	Gloucester, Mass.	29 Prospect Square.
54	Frt.	2	37	W. T. Shield	Newport News, Va.	Dandy, Va.
55	Fsh.	1	16	Geo. Ward	Juneau, Alaska	Sitka, Alaska.
56	Fsh.	2	27	Bay Fisheries Co. (Fla.)	Pensacola, Fla.	St. Andrews, Fla.
57	Fsh.	20	100	Herbert N. Edwards	New York, N. Y.	Amagansett, N. Y.
58	Frt.	2	30	William A. Sallsbury	Providence, R. I.	98 John Street.
59	Tow.	3	35	Joseph F. O'Brien	Savannah, Ga.	Barnard and River Streets.
60	Frt.	1	32	Ernest R. Holmes	Eastport, Me.	Customs Street.
61	Oys.	5	25	John Sharpless	Philadelphia, Pa.	Millville, N. J.
62	Fsh.	1	50	Howard T. Andersen	New York, N. Y.	901 Willow Avenue.
63	Fsh.	4	35	Willard A. Haynie	Reedville, Va.	Fairport, Va.
64	Fsh.	22	100	O'Hara Bros. Co. (Mass.)	Boston, Mass.	22 Fish Pier.
65	Fsh.	19	120	Gorton-Pew Vessels Co. (Mass.)	Gloucester, Mass.	Rowe Square.
66	Msc.	1	25	Ralph Jones	New York, N. Y.	Great Kills, N. Y.
67	Oys.	9	60	John Flynn	Philadelphia, Pa.	Merchantville, N. J.
68	Fsh.	10	75	Michael Smith	New Bedford, Mass.	92 Robeson Street.
69	Oys.	8	36	A. B. Campbell, sr.	Philadelphia, Pa.	Port Norris, N. J.
70	Frt.	2	70	S. E. Baitary	Baltimore, Md.	1431 North Charles Street.
71	Fsh.	3	50	Angelo Orlo	New Haven, Conn.	48 Clark Street.
72	Frt.	1	72	W. C. Dean	Crisfield, Md.	Hoopersville, Md.
73	Fsh.	2	12	S. D. Walton	Apalachicola, Fla.	
74	Tow.	1	36	Old Dominion Marine Ry. Corporation (Va.)	Norfolk, Va.	
75	Oys.	4	20	Harry Suttler	Philadelphia, Pa.	Port Norris, N. J.
76	Frt.	2	20	E. W. Brown Co.	Portland, Me.	South Portland, Me.
77	Fsh.	18	100	Manuel C. Santos	Provincetown, Mass.	151 Commercial Street.
78	Fsh.	16	72	Samuel C. Haley	New York, N. Y.	19 Fulton Fish Market.

<sup>1</sup> Formerly schooner Ella Weissinger.



Line No.	Official No.	Signal letters	Rig	Name of vessel	Tonnage		Register dimensions			When built	Where built
					Gross	Net	Length	Breadth	Depth		
							Feet	Feet	Feet		
1	224170		Ol. s.	Mary R. Mullins	77	42	84.7	20.3	8.8	1924	Friendship, Me.
2	211628		Ga. s.	Mary S. Faunce	9	6	37.3	12.3	3.9	1913	Coan River, Va.
3	93223		Ga. s.	Mary T. Fallon	74	48	75.5	21.6	9.0	1901	Essex, Mass.
4	223181		Ga. s.	Maryeth	11	7	38.5	9.0	4.3		Unknown
5	161227	KSLF	Ol. s.	MARYLAND	2,498	2,068	259.5	45.3	22.9	1903	Bath, Me.
6	204710		Ga. s.	Maryland	17	13	49.0	15.9	4.4	1907	Oxford, Md.
7	205057		Ga. s.	Maryland	14	9	48.6	16.1	3.1	1908	Havre de Grace, Md.
8	209980		Ga. s.	Maryland	29	20	51.8	14.7	6.1	1912	Tacoma, Wash.
9	214495		Ga. s.	Maryland	24	16	52.0	13.7	5.5	1916	Los Angeles, Calif.
10	215751		Ga. s.	Maryland	15	10	52.0	12.7	4.2	1917	Elliott, Md.
11	221856		Ga. s.	Maryland	9	5	39.2	12.1	2.7	1921	Cut Off, La.
12	222080		Ga. s.	Maryland	14	11	41.0	12.2	4.0		Unknown
13	212040		Ga. s.	Marylee	11	7	37.6	8.9	4.1	1914	Seattle, Wash.
14	213109		Ga. s.	Marysville	26	17	40.0	13.6	5.9	1915	Tacoma, Wash.
15	215384		Ga. s.	Masada	41	34	53.8	18.4	4.8	1917	Holly Hill, Fla.
16	92549		Ga. s.	Mascot	5	5	41.8	11.2	2.7	1893	Salisbury, Md.
17	92587		Ga. s.	Mascot	21	7	50.0	12.8	6.2	1894	Boston, Mass.
18	202407		Ga. s.	Mascot	59	42	71.0	20.2	6.6	1905	Greenport, N. Y.
19	205548		Ga. s.	Mascot	5	5	25.0	7.0	6.8	1908	Elizabeth City, N. C.
20	209346		Ga. s.	Mascot	8	5	30.6	9.3	3.6	1911	Miami, Fla.
21	213678		Ga. s.	Mascot	10	10	30.0	9.3	3.4	1915	Green Bay, Wis.
22	221748		Ga. s.	Mascot	7	5	31.6	10.6	3.6	1921	Belmar, N. J.
23	225031		Ol. s.	Mascot	14	9	59.1	15.2	4.1	1925	Sandusky, Ohio.
24	218578		Ga. s.	Mascot II	12	8	43.5	11.4	4.5	1916	Los Angeles, Calif.
25	92225		Ga. s.	Mascotte	15	14	40.4	15.9	4.1	1890	Port Republic, N. J.
26	92018		Ga. s.	Mascotte	22	15	51.8	15.0	4.4	1884	Roslyn, N. Y.
27	92347		Ga. s.	Mascotte	6	5	28.7	11.5	3.6	1885	Alexandria, Va.
28	203335		Ga. s.	Mascotte	24	20	54.1	12.0	5.4	1905	Holland, Mich.
29	221310		Ga. s.	Mason	9	6	31.5	11.3	3.0	1921	Galveston, Tex.
30	92871		Ol. s.	Massasoit	31	21	58.4	17.8	7.6	1893	Gloucester, Mass.
31	224069		Ga. s.	Massasoit	11	8	44.0	13.4	3.2	1906	Sayville, N. Y.
32	91430		Ga. s.	Mastuxet	10	6	31.2	12.6	3.7	1882	Westerly, R. I.
33	223488		Ga. s.	Matchless	12	8	42.0	14.0	3.3	1923	Houma, La.
34	202221		Ga. s.	Matilda	99	73	79.0	29.0	6.1	1905	San Francisco, Calif.
35	215490		Ga. s.	Matilda	11	7	39.0	11.3	3.6	1917	Wrangell, Alaska
36	213366		Ga. s.	Matilda B	6	5	28.4	12.7	3.2	1913	Port Republic, N. J.
37	207325		Ga. s.	Matilda J. Dixon	8	6	38.9	13.4	3.3	1910	Olivet, Md.
38	219736		Ga. s.	Mato Morovich	9	5	39.2	11.8	3.0	1915	Empire, La.
39	210764		Ga. s.	Matsu	15	10	48.4	12.2	5.0	1912	Oakland, Calif.
40	210292		Ga. w.	Mattie B.	27	12	50.7	14.1	3.2	1912	Florence, La.
41	93069		Ga. s.	Mattie H.	7	6	30.3	12.5	4.1	1899	Port Republic, N. J.
42	92985		Ga. s.	Mattie J.	13	7	40.3	14.2	3.3	1899	Biloxi, Miss.
43	220933		Ga. s.	Mattie J.	11	5	45.9	11.3	4.1	1920	Lewisetta, Va.
44	224323		Ga. s.	Mattie J.	17	14	33.1	12.3	5.4	1924	Seattle, Wash.
45	208267		Ga. s.	Mattie S.	8	7	34.5	7.4	3.0	1910	Georgetown, S. C.
46	91515		Ga. s.	Mattie May	20	19	62.0	16.0	3.4	1882	Isle of Wight Co., Va.
47	91654		Ga. s.	Mattie B. Sheppard	14	7	40.6	15.8	4.0	1884	Bridgeton, N. J.
48	92317		Ga. s.	Mattie F. Culver	26	16	61.0	17.0	5.0	1891	Tyaskin, Md.
49	92966		Ga. s.	Mattie L. Tyler	5	5	35.5	12.6	2.6	1899	Pocomoke City, Md.
50	91906		Ga. s.	Mattie P. Flavell	33	19	61.4	19.3	5.8	1887	Bridgeton, N. J.
51	91539		Ga. s.	Maud	46	21	60.2	21.2	4.4	1883	Marcus Hook, Pa.
52	92339		Ga. s.	Maud	12	8	27.5	13.0	4.0	1889	Newport, R. I.
53	92793		Ga. s.	Maud	7	7	32.5	13.5	3.6	1897	Patchogue, N. Y.
54	207248		Ga. s.	Maud C.	13	7	37.9	8.8	3.8	1909	Jacksonville, Fla.
55	201996		Ga. s.	Maud E.	15	13	45.0	15.6	4.1	1905	Atlantic City, N. J.
56	91807		Ga. s.	Maud S.	7	6	29.0	13.8	3.2	1885	Bay Shore, N. Y.
57	92613		Ga. s.	Maud S.	6	5	26.3	11.8	3.3	1896	Souers Point, N. J.
58	206102		Ga. s.	Maud S II	18	12	39.6	14.5	5.3	1909	Patchogue, N. Y.
59	201795		Ga. s.	Maud and Reg.	12	8	54.0	13.2	3.9	1905	Washington, N. C.
60	200329		Ga. s.	Maud Hellen	7	5	37.4	12.7	3.0	1903	Crittenden, Va.
61	92156		Ga. s.	Maud Moller	6	5	31.0	13.6	3.4	1892	Patchogue, N. Y.
62	91056		Ol. s.	Maud Wilmot	72	47	72.4	17.1	7.0	1878	Pittsburgh, Pa.
63	92886		Ga. s.	Maud B. Morse	8	5	29.8	10.6	5.0	1897	Cushing, Me.
64	92887		Ga. s.	Maud E. Talmage	8	5	45.0	15.5	3.6	1898	Gullford, Va.
65	224818		Ga. s.	Maude	8	5	34.1	10.1	3.5	1925	Atlantic City, N. J.
66	214082		Ga. s.	Maude Hazel	11	9	37.5	9.8	3.5	1916	Everett, Wash.
67	205774		Ga. s.	Maudie	11	8	38.6	9.0	4.2	1908	Mobile, Ala.
68	225297		Ga. s.	Maumee	19	8	38.4	11.1	4.7	1925	West Palm Beach Fla.
69	207421		Ga. s.	Maurice T.	8	7	27.0	8.3	3.6	1909	Ludington, Mich.
70	224635		Ga. s.	Maurice G. Davis	20	10	46.0	14.3	6.4	1925	Thomaston, Me.
71	215195		Ga. s.	Mavis	29	24	52.6	14.2	5.7	1917	Seattle, Wash.
72	210124		Ga. s.	Mavret II	17	11	51.8	13.7	3.6	1919	Ashtabula, Ohio
73	214222		Ga. s.	Maxine III	13	8	54.4	10.0	4.3	1916	Alexandria Bay, N. Y.
74	224819		Ga. s.	Maxine VI	7	5	53.4	9.0	2.4	1925	do
75	209037		Ga. s.	Maxine S.	16	15	37.2	13.6	5.0	1911	Ridgefield, Wash.
76	220251		Ga. s.	Maxine V.	13	8	64.6	10.2	2.6	1920	Alexandria Bay, N. Y.

<sup>1</sup> Formerly ga. s. Mizpah.

<sup>2</sup> Formerly ga. s. Kineo.



Line No.	Service	Crew	Horse-power	Name of owner	Home port	Address of owner
1	Fsh.	6	100	D. F. Mullins	New Bedford, Mass.	34 Willow Street.
2	Frt.	3	18	N. Z. Oakley	Reedville, Va.	Simonson, Va.
3	Fsh.	16	72	James S. Ellis	Boston, Mass.	Melrose Highlands, Mass.
4	Misc.	1	26	Leon Sawyer	Miami, Fla.	1237 North West Fortlieh Street.
5	Frt.	25	720	Texas Co. (Tex.)	Port Arthur, Tex.	
6	Frt.	2	10	William H. Valliant	Cambridge, Md.	Bellevue, Md.
7	Pas.	2	30	Bethlehem Shipbuilding Corporation (Del.)	Wilmington, Del.	
8	Fsh.	2	40	Joseph Johnson	Tacoma, Wash.	931 North Alder Street.
9	Fsh.	5	40	Van Camp Sea Food Co. (Calif.)	Los Angeles, Calif.	East San Pedro, Calif.
10	Frt.	1	30	George D. Murphy	Crisfield, Md.	Crocheron, Md.
11	Pas.	3	21	Louis Bernard	New Orleans, La.	Cut Off, La.
12	Frt.	1	30	A. S. Foreman	Norfolk, Va.	1143 Manchester Avenue.
13	Misc.	2	16	Frank Nelsen	Juneau, Alaska	Valdez, Alaska.
14	Fsh.	7	20	Vine Dragojevich	Tacoma, Wash.	Everett, Wash.
15	Frt.	4	75	L. W. Triesback	Jacksonville, Fla.	1425 Herschell Street.
16	Frt.	2	5	Mabry B. Crockett	Cambridge, Md.	Oxford, Md.
17	Fsh.	5	40	John Smeby	New York, N. Y.	8001 Ridge Boulevard (B.).
18	Oys.	6	75	Andrew Radel Oyster Co. (Conn.)	Bridgeport, Conn.	South Norwalk, Conn.
19	Frt.	1	7	Willie Roper	Elizabeth City, N. C.	South Mills, N. C.
20	Frt.	1	18	C. D. Moreau	Miami, Fla.	Biscayne Bay Yacht Club.
21	Frt.	2	20	Swara Ilagen	Milwaukee, Wis.	Detroit Harbor, Wis.
22	Fsh.	6	20	Long Beach Fishery (N. J.)	Philadelphia, Pa.	Beach Haven, N. J.
23	Pas.	2	150	John P. Neuman	Sandusky, Ohio.	
24	Fsh.	4	40	Van Camp Sea Food Co. (Calif.)	Los Angeles, Calif.	San Pedro, Calif.
25	Pas.	2	18	Bessie W. Gale	Philadelphia, Pa.	Atlantic City, N. J.
26	Frt.	2	18	Joseph W. Trautwein	Annapolis, Md.	
27	Pas.	1	25	Annie L. Rafferty	New York, N. Y.	331 East Fifty-third Street (B.).
28	Fsh.	2	80	Port Clinton Fish Co. (Ohio)	Sandusky, Ohio.	Port Clinton, Ohio.
29	Frt.	1	60	Alfred Mason	Galveston, Tex.	Eagle, Tex.
30	Fsh.	5	70	Douglas P. Malone	Vineyard Haven, Mass.	Nantucket, Mass.
31	Misc.	1	10	Walter F. Griffin	Bridgeport, Conn.	Stamford, Conn.
32	Fsh.	2	25	Joseph S. Dutra, jr.	New Bedford, Mass.	99 David Street.
33	Frt.	3	27	Marciel Pitre	New Orleans, La.	Cut Off, La.
34	Frt.	3	70	Sven Fredrickson	San Francisco, Calif.	141 Steward Street.
35	Fsh.	1	12	Chas. Jones	Wrangell, Alaska	
36	Pas.	1	14	John R. Horner	Philadelphia, Pa.	Forked River, N. J.
37	Frt.	3	20	Wilson W. Dowell	Annapolis, Md.	Solomons, Md.
38	Oys.	2	18	Isalah Cudney	Gulfport, Miss.	
39	Frt.	1	80	R. H. Vehmeyer	San Francisco, Calif.	Stockton, Calif.
40	Tow.	5	30	S. T. Aleus & Co. (La.)	New Orleans, La.	Hagen Avenue and New Basin.
41	Frt.	1	12	Lewis Adelbert White	Philadelphia, Pa.	Tuckerton, N. J.
42	Oys.	4	15	Mrs. J. T. Maybury	Gulfport, Miss.	Blox, Miss.
43	Frt.	2	32	W. J. Curren	Reedville, Va.	Lewisetta, Va.
44	Tow.	1	20	J. McClelland	Seattle, Wash.	1200 Westlake Avenue N.
45	Frt.	2	20	William Nesbit	Georgetown, S. C.	
46	Frt.	2	15	J. M. Mathews	Norfolk, Va.	
47	Oys.	3	40	Wm. Fauver, jr.	Philadelphia, Pa.	Port Norris, N. J.
48	Fsh.	2	36	J. L. Bradshaw	Newport News, Va.	Messick, Va.
49	Oys.	3	7	J. R. Wilkins	Reedville, Va.	Lodge, Va.
50	Oys.	6	36	Charles L. Schoch	Newark, N. J.	Elizabeth, N. J.
51	Frt.	2	35	Clarence G. Ramley	Wilmington, Del.	Leipsic, Del.
52	Pas.	1	10	Isaac Hanna	Providence, R. I.	Pawtucket, R. I.
53	Fsh.	1	16	Daniel C. Seeley	Perth Amboy, N. J.	Keansburg, N. J.
54	Frt.	1	21	Standard Manufacturing Co. (Fla.)	Tampa, Fla.	Cedar Keys, Fla.
55	Pas.	2	35	Dorothy G. Somers	Philadelphia, Pa.	Atlantic City, N. J.
56	Fsh.	1	24	Marinus Verschuure	New York, N. Y.	West Sayville, N. Y.
57	Frt.	2	10	R. R. Postles	Wilmington, Del.	Frederica, Del.
58	Fsh.	1	40	Robert W. Alcock	New York, N. Y.	Bay Shore, N. Y.
59	Tow.	2	36	Swindell Fulford Fish Co. (N. C.)	Washington, N. C.	Hobucken, N. C.
60	Frt.	1	20	Carolla M. Wilson	Norfolk, Va.	1805 Highland Avenue.
61	Fsh.	1	15	Edwin Wuest	New York, N. Y.	Freeport, N. Y.
62	Tow.	8	240	A. W. Whitman	New Orleans, La.	212 Louisiana Building.
63	Cod.	2	7	A. F. Bowden	Portsmouth, N. H.	
64	Oys.	2	7	C. T. Taylor	Cape Charles, Va.	Bloxom, Va.
65	Pas.	2	40	Frederick Hasenauer	Philadelphia, Pa.	Beach Haven, N. J.
66	Fsh.	1	20	William Graham	Seattle, Wash.	Stanwood, Wash.
67	Tow.	2	30	Home Dredging Co. (Ala.)	Mobile, Ala.	
68	Pas.	3	44	Frank Harold	Miami, Fla.	West Palm Beach, Fla.
69	Tow.	1	8	Abrahamson-Nerhelm Co. (Mich.)	Grand Haven, Mich.	Ludington, Mich.
70	Fsh.	7	35	Leslie P. Davis	Rockland, Me.	Monhegan, Me.
71	Fsh.	1	40	Pure Food Fish Co. (Alaska)	Ketchikan, Alaska	
72	Fsh.	4	100	Charles R. Hoskins	Erie, Pa.	318 Sassafras Street.
73	Pas.	1	60	W. E. Adkins	Cape Vincent, N. Y.	Alexandria Bay, N. Y.
74	Pas.	1	40	do	do	Do.
75	Fsh.	3	15	William Belshaw	Seattle, Wash.	Everett, Wash.
76	Pas.	80	80	W. E. Adkins	Cape Vincent, N. Y.	Alexandria Bay, N. Y.

<sup>3</sup> Formerly ga. s. McCoy Bros. No. 1.

Line No.	Official No.	Signal letters	Rig	Name of vessel	Tonnage		Register dimensions			When built	Where built
					Gross	Net	Length	Breadth	Depth		
							Feet	Feet	Feet		
1	221551		Ga. s.	Maxton	12	10	39.8	11.1	2.6	1921	Atlantic, N. C.
2	93282		Ga. s.	Maxwell	19	12	46.5	15.2	6.6	1902	Gloucester, Mass.
3	221684		Ga. s.	Maxwell	13	11	41.3	12.8	3.3	1905	St. Andrew, Fla.
4	223402		Ga. w.	Maxwell	25	15	63.9	14.0	3.2	1923	Carthage, Tenn.
5	202241		Ga. s.	May	14	11	47.0	12.0	4.0	1905	Wildwood, N. J.
6	205250		Ga. s.	May	7	5	29.2	9.2	4.0	1905	Tottenville, N. Y.
7	208185		Ga. s.	May	12	10	46.0	9.0	3.1	1910	Rundolph, Ore.
8	208338		Ga. s.	May	16	14	60.0	13.0	2.8	1911	Gulveston, Tex.
9	209229		Ga. s.	May	22	16	46.0	12.6	4.8	1903	San Francisco, Calif.
10	213774		Ga. s.	May	12	6	38.0	12.0	0.0	1915	Port Aransas, Tex.
11	215081		Ga. s.	May	9	7	34.8	9.4	4.3	1918	Westport, Wash.
12	216083		Ga. s.	May	13	9	40.2	12.4	4.9	1918	Bayonne, N. J.
13	222901		Ga. s.	May	8	7	33.6	10.5	3.3		Unknown
14	223858		Ga. s.	May	11	8	37.2	14.5	3.2		do
15	217481		Ga. s.	May II	12	9	37.2	11.3	4.0	1916	Perth Amboy, N. J.
16	206511		Ga. s.	May II	9	9	32.9	8.7	4.5	1909	Boston, Mass.
17	223728		Ga. s.	May B	22	17	52.0	11.0	4.0	1924	Milwaukee, Wis.
18	223444		Ga. s.	May B	21	14	51.1	14.5	5.1	1923	Martinez, Calif.
19	225022		Ga. s.	May B	7	5	26.5	6.0	2.2	1925	Ceralvo, Ky.
20	204827		Ga. s.	May B, 2	15	13	48.0	11.0	3.3	1907	Seattle, Wash.
21	210642		Ga. s.	May E	24	19	47.0	16.0	2.8	1920	Jacksonville, Fla.
22	221106		Ga. s.	May G, II	14	11	40.0	10.8	4.1	1900	Bremerton, Wash.
23	211461		Ga. s.	May W	8	5	35.0	10.0	3.5	1913	Seattle, Wash.
24	223126		Ol. s.	Mayday	25	17	56.9	14.0	5.4	1923	Portland, Ore.
25	91811		Ga. s.	May Bateman	16	7	42.7	15.6	4.2	1885	Bridgeton, N. J.
26	92338		Ga. s.	May Bell	10	10	40.5	12.9	3.9	1891	North River, N. C.
27	93218		Ga. s.	May Bird	12	8	38.1	9.7	4.5	1901	Sing Sing, N. Y.
28	205476		Ga. s.	May Bate	16	11	38.0	11.6	5.0	1908	Seattle, Wash.
29	203253		Ga. s.	May Queen	14	12	45.9	10.8	4.4	1906	St. Joseph, Mich.
30	92266		Ga. s.	May Sellne	9	9	52.0	14.0	3.0	1890	Madison, Md.
31	92263		Ol. s.	Mayflower	37	32	71.6	13.4	6.8	1888	East Boston, Mass.
32	93136		Ga. s.	Mayflower	14	9	52.8	15.4	3.6	1901	Cedar Bayou, Tex.
33	93259		Ga. s.	Mayflower	11	10	27.4	11.7	3.1	1902	Key West, Fla.
34	202128		Ga. s.	Mayflower	12	9	38.0	8.9	3.0	1905	Portland, Ore.
35	204218		Ga. s.	Mayflower	14	10	55.0	12.0	4.2	1907	Sturgeon Bay, Wis.
36	204422		Ga. s.	Mayflower	11	7	30.0	9.3	3.3	1907	Ballard, Wash.
37	209118		Ga. s.	Mayflower	8	5	35.3	12.2	3.2	1910	Nukleek, Alaska
38	210275		Ga. s.	Mayflower	14	10	50.5	9.5	2.8	1912	Port Orchard, Wash.
39	212392		Ga. s.	Mayflower	13	8	45.3	12.2	5.0	1908	Solomons, Md.
40	212512		Ga. s.	Mayflower	15	12	45.3	11.6	4.0	1914	Norfolk, Va.
41	213000		Ga. s.	Mayflower	8	6	37.3	9.0	3.9	1915	Marshfield, Ore.
42	214647		Ga. s.	Mayflower	13	11	34.1	10.8	4.1	1916	Oyster Bay, N. Y.
43	216153		Ga. w.	Mayflower	30	26	38.6	14.2	2.2	1918	Poplar Bluff, Mo.
44	219478		Ga. s.	Mayflower	37	25	55.3	14.9	0.9	1919	Los Angeles, Calif.
45	221202	MCRJ	Ol. s.	Mayflower	165	91	131.6	25.8	12.0	1921	Essex, Mass.
46	221632		Ga. s.	Mayflower	15	10	44.0	13.2	5.3	1925	Delanco, N. J.
47	91897		Ga. s.	May Flower	9	6	50.0	11.0	2.8	1856	Calvert County, Md.
48	92318		Ga. s.	May Flower	14	9	40.7	11.3	4.8	1891	Seattle, Wash.
49	92548		Ga. s.	May Flower	18	7	56.9	15.8	4.4	1893	St. Peters, Md.
50	210160		Ga. s.	May Flower	13	11	37.6	10.2	3.2	1911	Jacksonville, Fla.
51	218606		Ga. s.	May Flowers	9	7	32.2	8.5	4.0	1919	Orcas, Wash.
52	208290		Ga. s.	Maye	10	8	52.2	11.8	4.0	1910	Pascagoula, Miss.
53	217967		Ga. s.	Mayport	14	12	39.5	11.0	4.4	1919	Jacksonville, Fla.
54	92604		Ga. s.	Mayme	0	6	54.0	13.0	2.3	1899	Fairport, Va.
55	206181		Ga. s.	Mayme	16	8	57.0	11.8	3.4	1909	Sharptown, Md.
56	202573		Ga. s.	Mayme Sheppard	6	6	30.8	12.1	4.0	1905	Atlantic City, N. J.
57	229210		Ga. s.	Mayo	23	16	42.9	12.3	0.2	1920	Olympia, Wash.
58	216302		Ga. s.	Mayo First	36	18	56.5	16.2	7.0	1918	Ellsworth, Me.
59	219607	LVPT	Ol. s.	MAZATLAN	987	589	164.3	34.1	17.8	1920	Long Beach, Calif.
60	216896		Ga. s.	McCann, Jr	7	5	29.6	8.8	3.6	1917	St. James, Mich.
61	223114		Ga. s.	Mecca	9	6	33.8	9.6	4.3	1923	Tacoma, Wash.
62	223561		Ga. s.	Mecca	22	18	60.3	13.8	3.5	1924	Marshfield, Ore.
63	221101		Ga. s.	Meda	9	5	38.2	11.2	3.8	1913	Reedville, Va.
64	91766		Ga. s.	Medea	54	27	67.0	18.2	6.2	1885	South Norwalk, Conn.
65	221225		Ga. s.	Medea	19	14	43.2	12.3	5.9	1924	Friday Harbor, Wash.
66	212126		Ga. s.	Mediator	12	10	38.0	11.6	4.0	1902	South Boston, Mass.
67	93242		Ga. s.	Medomak	23	21	51.1	11.4	5.8	1902	Bristol, Me.
68	217767		Ga. s.	Medrie	31	11	61.2	14.3	7.0	1919	East Boothbay, Me.
69	211947		Ga. s.	Meita	7	5	38.5	9.6	3.6	1914	Columbus, Ga.
70	207403		Ga. s.	Melba	11	11	40.5	10.9	4.6	1910	Thomaston, Me.
71	93198		Ga. s.	Melissa W. Lawrence	10	10	48.0	15.5	4.2	1901	Oriole, Md.
72	225437		Ga. s.	Melrose	9	6	40.0	10.5	4.2	1916	Los Angeles, Calif.
73	218502		Ga. s.	Melvin	10	7	38.5	8.0	4.1	1907	Philadelphia, Pa.
74	215112		Ga. s.	Melvin J	5	5	28.6	9.2	3.3	1911	Little Saucio, Wis.
75	91727		Ga. s.	Melvin Morris	10	9	39.1	12.1	3.8	1884	Smyrna, N. C.
76	93192		Ga. s.	Melvin D. Nutter	12	7	55.0	15.0	3.8	1901	Oriole, Md.
77	210723		Ga. s.	Melvina	12	10	33.7	11.2	4.4	1912	Brooklyn, N. Y.

<sup>1</sup> Formerly ga. s. Elco.

<sup>2</sup> Formerly ga. s. Edna M.

<sup>3</sup> Formerly U. S. Navy ga. s. 6689.

<sup>4</sup> Formerly ga. s. Mabel T.

Line No.	Service	Crew	Horse-power	Name of owner	Home port	Address of owner
1	Frt.	2	24	Mrs. Jennie Lee	Beaufort, N. C.	Morehead City, N. C.
2	Fsh.	5	24	Henry G. Swinson	Gloucester, Mass.	Hox 384.
3	Frt.	1	25	C. S. Anderson	Pensacola, Fla.	Panama City, Fla.
4	Tow.	3	60	Carthage Spoke Co. (Tenn.)	Nashville, Tenn.	Carthage, Tenn.
5	Pas.	1	40	Charles W. Collins	Cape Charles, Va.	Chincoteague, Va.
6	Tow.	1	35	Atlantic, Gulf & Pacific Co. (W. Va.)	New York, N. Y.	13 Park Row.
7	Pas.	1	20	F. E. Drane	Marshfield, Ore.	Bandon, Ore.
8	Pas.	1	36	Chas. Clarke & Co.	Galveston, Tex.	Guaranty Building.
9	Fsh.	2	65	North Alaska Salmon Co. (Calif.)	Seward, Alaska	Nushagak, Alaska.
10	Fsh.	2	36	Ed Cline	Corpus Christi, Tex.	Flour Bluff, Tex.
11	Fsh.	1	18	F. A. Ganz	Seattle, Wash.	Westport, Wash.
12	Tow.	3	150	George B. Spearin (N. J.)	New York, N. Y.	90 West Street.
13	Pas.	1	16	Lewis F. Sheppard	Philadelphia, Pa.	Cedarville, N. J.
14	Msc.	1	18	Bruno Saunier	New Orleans, La.	Delcambre, La.
15	Pas.	1	20	Joseph Flannery	New York, N. Y.	West Brighton, N. Y.
16	Fsh.	3	21	Frank J. Harris	Boston, Mass.	73 Houghton Street.
17	Fsh.	2	750	John Cunningham	New York, N. Y.	667 Fifth Avenue.
18	Tow.	2	110	R. R. Veale	San Francisco, Calif.	Martinez, Calif.
19	Pas.	1	10	H. L. Barnes	Louisville, Ky.	Ceralvo, Ky.
20	Tow.	2	40	Foss Co. (Wash.)	Seattle, Wash.	Balcom Dock.
21	Pas.	3	30	H. C. Willets	Miami, Fla.	South Bay, Fla.
22	Msc.	2	18	Julius Heynen	New York, N. Y.	170 Broadway.
23	Fsh.	1	16	Patrick Loftus	Wrangell, Alaska	Flavel, Ore.
24	Fsh.	2	60	Henry J. Barbey	Astoria, Ore.	Port Norris, N. J.
25	Oys.	6	24	Charles Fagan	Philadelphia, Pa.	Port Norris, N. J.
26	Frt.	1	24	J. M. Ball	New Bern, N. C.	
27	Pas.	2	30	P. Manson	Seattle, Wash.	2407 Boylston Avenue N.
28	Tow.	2	25	Sea Products Co. (Wash.)	do	7321 Eighth Avenue S.
29	Fsh.	3	40	Mary St. Peter	Chicago, Ill.	2319 Osgood Street.
30	Oys.	2	20	H. C. Mitchell	Reedville, Va.	Ditchley, Va.
31	Fsh.	10	60	Bernardo Condelli	Boston, Mass.	37 Half Street.
32	Tow.	2	50	Heldenfels Bros.	Corpus Christi, Tex.	Rockport, Tex.
33	Msc.	3	14	County of Monroe (Fla.)	Key West, Fla.	
34	Msc.	1	40	G. P. Christopher	Seattle, Wash.	Herron, Wash.
35	Pas.	2	50	Walter C. Bruszer	Chicago, Ill.	3360 East Ninety-first Street.
36	Fsh.	1	10	Straits Packing Co. (Wash.)	Ketchikan, Alaska	Skowl Arm, Alaska.
37	Frt.	1	10	Herbert Tatpan	Nome, Alaska	Shaktolik, Alaska.
38	Tow.	1	40	John A. Erickson	Seattle, Wash.	1200 Westlake Avenue N.
39	Frt.	2	30	Charles F. Blekel	New York, N. Y.	30 Church Street.
40	Pas.	1	24	A. F. Jester	Newport News, Va.	Smithfield, Va.
41	Fsh.	1	20	Noel S. Bolster	Seattle, Wash.	1720 East Nowell Place.
42	Oys.	2	16	Frank M. Flower	New York, N. Y.	Oyster Bay, N. Y.
43	Tow.	1	18	Thomas Tinsley	Memphis, Tenn.	Poplar Bluff, Mo.
44	Fsh.	7	50	M. Ivanovich	Los Angeles, Calif.	San Pedro, Calif.
45	Fsh.	23	100	Mayflower Association Corporation (Mass.)	Boston, Mass.	131 Coleridge Street.
46	Fsh.	2	65	Harold B. Lawry	Newport, R. I.	Block Island, R. I.
47	Oys.	2	5	George C. Bradshaw	Crisfield, Md.	223 Broadway.
48	Tow.	1	60	Robert H. Elliot	Seattle, Wash.	1913 Sixth Avenue W.
49	Frt.	1	24	T. M. Jenkins	Newport News, Va.	Bena, Va.
50	Frt.	2	32	Frederick N. Christensen	Beaufort, S. C.	
51	Msc.	1	18	Pat Dully	Juneau, Alaska	
52	Tow.	2	60	Houston Oil & Transport Co. (Tex.)	Houston, Tex.	630 Chronicle Building.
53	Tow.	2	40	Scott-Reynolds Towing Co. (Fla.)	Miami, Fla.	33 Southeast Fifth Street.
54	Tow.	2	40	F. L. Tennils	Newport News, Va.	Hampton, Va.
55	Pas.	1	37	Mayme Margaret Child	Washington, D. C.	1338 Spring Road NW.
56	Pas.	1	12	Charles M. Godwin	Philadelphia, Pa.	Mays Landing, N. J.
57	Fsh.	4	40	Geo. H. Ertel	Seattle, Wash.	3222 Rainier Avenue.
58	Fsh.	4	60	Antonio Bono	Boston, Mass.	280 North Street.
59	Pas.	28	700	California-Mexico S. S. Co. (Calif.)	Los Angeles, Calif.	Pacific Electric Building.
60	Fsh.	2	30	Andrew Gallagher	Grand Haven, Mich.	St. James, Mich.
61	Fsh.	2	18	Jacob Hovde	Seattle, Wash.	212 Boren Avenue, North.
62	Pas.	3	80	J. J. Ott	Marshfield, Ore.	Allegany, Ore.
63	Fsh.	3	22	A. W. Biddlecomb & Son	Reedville, Va.	
64	Oys.	6	60	Andrew Radel Oyster Co. (Conn.)	Bridgport, Conn.	South Norwalk, Conn.
65	Fsh.	2	20	E. A. Scribner	Seattle, Wash.	Friday Harbor, Wash.
66	Pas.	1	40	George W. Upper	Providence, R. I.	66 Ocean Avenue
67	Fsh.	5	36	James Gordon	Grand Haven, Mich.	St. James, Mich.
68	Frt.	2	45	R. J. Peacock Canning Co. (Me.)	Eastport, Me.	Lubec, Me.
69	Pas.	2	20	P. J. Hackney	Tampa, Fla.	Palmetto, Fla.
70	Pas.	2	24	Harry G. Batchelder	Salem, Mass.	Danvers, Mass.
71	Oys.	6	14	T. L. Radcliffe	Reedville, Va.	Bertrand, Va.
72	Fsh.	3	35	A. Rodrigues	San Diego, Calif.	736 Hawthorn Street.
73	Pas.	1	18	John Scott	Philadelphia, Pa.	2127 East Norris Street.
74	Frt.	2	15	Charles Johnson	Milwaukee, Wis.	Marinette, Wis.
75	Fsh.	2	14	D. J. Legare	Charleston, S. C.	Sullivan's Island, S. C.
76	Frt.	1	10	A. J. Cox	Newport News, Va.	Jeffo, Va.
77	Msc.	2	25	Henry Hesser	New York, N. Y.	2114 Atlantic Avenue (B.).

\* Formerly ga. y. Idyl Wilde.

Line No.	Official No.	Signal letters	Rig	Name of vessel	Tonnage		Register dimensions			When built	Where built
					Gross	Net	Length	Breadth	Depth		
					Feet			Feet			
1	211644		Ga. s.	Memories	10	9	28.4	9.7	4.4	1913	East Providence, R. I.
2	219929		Ga. s.	Memories	10	8	35.2	10.3	4.6	1920	Seattle, Wash.
3	201982		Ga. s.	Menhaden	93	68	94.0	17.9	7.7	1905	Pocomoke City, Md.
4	209290		Ol. s.	Menhaden	28	14	55.0	18.2	4.3	1911	Morehead City, N. C.
5	213160		Ga. s.	Menlo	23	15	47.4	13.8	5.6	1915	Everett, Wash.
6	155201		Ga. s.	Mercedes	26	11	48.6	16.2	6.2	1891	Tottenville, N. Y.
7	215062		Ga. s.	Mercedes	20	9	48.7	15.0	5.7	1918	San Diego, Calif.
8	222014		Ga. s.	Mercer	13	9	30.0	12.0	3.8	1909	Mare Island, Calif.
9	209681		Ol. s.	Mercury	68	46	68.8	17.4	7.5	1912	Seattle, Wash.
10	220244		Ga. s.	Mercury	42	29	57.3	15.1	6.7	1920	Tacoma, Wash.
11	208421		Ga. w.	Meradosia Fisher	13	13	50.0	10.0	2.5	1909	Beardstown, Ill.
12	92097		Ga. s.	Mergus	12	11	35.2	13.6	3.7	1899	Bay Shore, N. Y.
13	215153		Ga. s.	Meridian	34	27	53.1	14.6	6.7	1917	Tacoma, Wash.
14	220428		Ga. s.	Meridian	8	5	34.4	10.6	3.4	1920	Long Branch
15	223183		Ga. s.	Merito	11	7	56.9	11.0	4.0	1906	Monument Beach, Mass.
16	211075		Ga. s.	Merle	8	6	33.0	9.0	3.5	1913	Morehead City, N. C.
17	222796		Ga. s.	Merle J.	12	10	30.9	13.8	3.7	1923	Vermilion, Ohio
18	91693		Ga. s.	Mermaid	15	14	42.4	15.7	3.7	1884	Lynchburg, Tex.
19	93258		Ga. s.	Mermald	10	10	30.4	12.5	6.0	1902	Friendship, Me.
20	219367		Ga. s.	Mermald	10	7	37.4	11.5	2.7	1917	Houma, La.
21	219910		Ga. s.	Mermald	28	19	50.7	13.5	6.2	1920	Seattle, Wash.
22	224109		Ga. s.	Mermald	12	8	42.6	10.9	3.4	1914	Albany, N. Y.
23	210231		Ga. s.	Mermald II	7	6	34.5	9.8	3.4	1907	Sacket Harbor, N. Y.
24	211400		Ga. s.	Mermald II	22	15	42.4	13.7	5.5	1913	Tacoma, Wash.
25	212666		Ga. s.	Mermald Jr.	9	8	32.0	9.4	3.5	1914	Menasha, Wis.
26	203189		Ga. s.	Merrimac	8	6	40.4	10.9	2.5	1906	Crittenden, Va.
27	216064		Ga. s.	Merrimac	20	16	40.8	13.5	5.2	1918	Killsnoo, Alaska
28	225052		Ol. s.	Merry	21	14	52.1	15.7	5.5	1925	Alameda, Calif.
29	211407		Ga. s.	Merry Abbe	9	8	48.6	10.2	3.4	1903	St. Joseph, Mich.
30	93074		Ga. s.	Messenger	8	6	35.0	8.8	3.7	1897	New Haven, Conn.
31	204254		Ga. s.	Messenger	10	8	35.6	9.8	3.4	1907	Marshfield, Ore.
32	204846		Ga. s.	Messenger	15	11	72.9	11.3	3.4	1905	Owensboro, Ky.
33	207237		Ga. s.	Messenger	10	9	34.3	10.4	4.6	1910	Bridgeport, Conn.
34	214296		Ga. s.	Messenger	7	7	33.5	8.9	4.0	1910	Fall River, Mass.
35	221433		Ga. s.	Messenger	14	9	53.5	15.8	3.0	1921	Sandusky, Ohio
36	222942		Ga. s.	Messenger	77	26	108.6	15.0	7.0	1918	New Orleans, La.
37	223026		Ga. s.	Messenger	13	9	38.0	12.5	3.8	1923	Fernandina, Fla.
38	213118		Ga. s.	Messenger III	32	27	48.9	14.1	6.3	1915	Long Island City, N. Y.
39	90418		Ga. s.	Meta	43	41	64.2	19.6	6.3	1872	Panrapo, N. J.
40	93372		Ga. s.	Meta	14	10	44.2	11.5	4.4	1903	Astoria, Ore.
41	204583		Ga. s.	Meta M.	9	6	33.0	9.8	2.8	1907	do
42	221770		Ga. s.	Metalweld No. 7	11	9	33.8	12.0	3.7	1900	Ocean City, N. J.
43	221274		Ga. s.	Metalweld No. 8	11	10	39.5	11.3	3.9	1912	Norfolk, Va.
44	93340		Ga. s.	Meteor	11	11	44.2	12.5	3.2	1902	Smyrna, N. C.
45	210429		Ga. s.	Me Too	9	9	34.8	10.6	3.4	1912	Ketchikan, Alaska
46	225076		Ga. w.	Metropolis	52	48	64.6	30.0	3.4	1925	Metropolis, Ill.
47	93375		Ga. s.	Mettacomet	31	22	61.3	17.0	7.8	1903	Essex, Mass.
48	214434		Ga. s.	Metunga	25	13	52.6	17.4	4.8	1910	Hampton, Va.
49	222571		Ga. s.	Mex 42	8	6	40.5	8.7	5.2	1921	New Orleans, La.
50	221628		Ga. s.	MEX 43	40	29	55.0	16.6	4.8	1921	do
51	207805		Ga. s.	Miacomet	22	15	59.4	13.6	4.0	1910	Fairhaven, Calif.
52	213710		Ga. s.	Miakka	20	19	40.0	13.3	4.6	1915	Camden, N. J.
53	217593		Ga. s.	Miami	15	12	49.5	14.2	3.5	1918	West Palm Beach, Fla.
54	91269		Ga. s.	Michael Martin	26	16	56.0	18.5	4.7	1880	Baltimore, Md.
55	204072		Ga. w.	Michigan	13	6	53.2	13.7	2.7	1907	Cut Off, La.
56	213298		Ga. s.	Michigan	27	18	46.0	13.7	6.1	1915	Tacoma, Wash.
57	216026		Ga. s.	Michigan	8	7	29.2	11.0	4.0	1909	Benton Harbor, Mich.
58	223307		Ol. s.	Michigan Patrol No. 1	37	21	60.7	15.4	4.6	1923	Zilwaukee, Mich.
59	211523		Ga. s.	Michigan Patrol No. 4	20	13	43.6	10.6	4.6	1913	Wyandotte, Mich.
60	222131		Ga. w.	Mickey	49	41	55.0	18.0	3.3	1922	Galena, Ill.
61	222707		Ol. s.	Micor	20	13	50.2	13.7	5.2	1923	St. Helens, Ore.
62	223523		Ga. s.	Middleton	35	24	48.4	14.7	8.3	1923	Seattle, Wash.
63	209153		Ga. s.	Middy	7	6	35.7	8.4	4.0	1899	Port Richmond, N. Y.
64	217773		Ga. s.	Midget	12	10	36.5	11.6	5.5	1919	Seattle, Wash.
65	222301		Ga. s.	Midland	11	7	42.0	10.9	4.0	1922	Kayan, Va.
66	92435		Ga. s.	Mignon	11	10	38.0	15.0	4.6	1885	Mystic River, Conn.
67	224888		Ga. s.	Miho	14	9	44.2	12.1	2.7	1885	New Orleans, La.
68	211012		Ga. s.	Miklala	61	48	63.9	18.0	6.7	1913	Hilo, Hawaii
69	220456		Ol. s.	Miklol	98	45	88.4	21.4	9.7	1920	Oakland, Calif.
70	222209		Ga. w.	Milburn B.	18	11	50.0	11.5	3.0	1922	Spottsville, Ky.
71	93238		Ga. s.	Mildred	7	7	27.2	12.6	3.8	1898	Hyannis, Mass.
72	93342		Ga. s.	Mildred	7	7	26.5	12.5	3.8	1895	Port Republic, N. J.
73	126345		Ol. s.	Mildred	12	8	42.9	17.6	3.8	1886	New Haven, Conn.
74	200878		Ol. s.	Mildred	13	7	32.1	13.9	4.8	1904	Osterville, Mass.

<sup>1</sup> Formerly ga. s. Oriole.<sup>2</sup> Formerly U. S. Navy sloop M 680.<sup>3</sup> Formerly ga. s. Seabrook.<sup>4</sup> Formerly ga. s. Breakwater.

Line No.	Service	Crew	Horse-power	Name of owner	Home port	Address of owner
1	Pas.	1	20	Asa M. Crowell.....	Providence, R. I.....	Warwick, R. I.
2	Fsh.	3	20	T. O. Dragland.....	Seattle, Wash.....	Egton, Wash.
3	Fsh.	27	124	Southport Fish Scrap & Oil Co. (N. C.).....	Wilmington, N. C.....	Southport, N. C.
4	Frt.	14	45	R. R. Stone.....	do.....	Front and Water Streets.
5	Fsh.	7	35	American Packing Co.....	Seattle, Wash.....	Everett, Wash.
6	Fsh.	8	45	Ernest M. Cromwell.....	Boston, Mass.....	14 T Wharf.
7	Fsh.	2	50	Manuel G. Silvia.....	San Diego, Calif.....	Point Loma, Calif.
8	Fsh.	3	24	H. C. Tavel.....	Charleston, S. C.....	213 King Street.
9	Fsh.	3	125	Astoria & Puget Sound Canning Co. (Wash.).....	Seattle, Wash.....	South Bellingham, Wash.
10	Fsh.	7	50	Louis Vitalich.....	Tacoma, Wash.....	1123 North Twenty-seventh Street.
11	Tow.	1	20	Warren L. Waters.....	Peoria, Ill.....	Havana, Ill.
12	Msc.	1	30	William Thom.....	New York, N. Y.....	Broad Channel, N. Y.
13	Fsh.	8	40	Matteo Bercovich.....	Ketchikan, Alaska.....	Box 577.
14	Msc.	1	20	Charles R. Vlebroek.....	New York, N. Y.....	2248 Church Avenue (B.).
15	Pas.	1	48	Norman A. Messinger.....	Providence, R. I.....	Conimicut, R. I.
16	Frt.	1	18	C. E. Weeks.....	Beaufort, N. C.....	Irvansboro, N. C.
17	Fsh.	2	80	William H. Jackway.....	Buffalo, N. Y.....	Westfield, N. Y.
18	Frt.	2	21	W. A. Cook.....	Galveston, Tex.....	Harrisburg, Tex.
19	Frt.	2	14	Everett W. Dighton.....	Bath, Me.....	Boothbay Harbor, Me.
20	Oys.	2	4	E. L. Lecompte.....	New Orleans, La.....	Houma, La.
21	Fsh.	5	40	Ulrick Pedersen.....	Seattle, Wash.....	2223 West Barrett Street
22	Pas.	1	50	Wilbur Alexander.....	Albany, N. Y.....	40 Maple Avenue.
23	Pas.	1	24	R. I. Gowing.....	Cape Vincent, N. Y.....	Sacket Harbor, N. Y.
24	Fsh.	7	20	Martin Anclch.....	Tacoma, Wash.....	Gig Harbor, Wash.
25	Pas.	1	15	John Arft.....	Milwaukee, Wis.....	Menasha, Wis.
26	Fsh.	2	38	C. T. Watkins.....	Newport News, Va.....	Messick, Va.
27	Fsh.	2	20	William George.....	Juneau, Alaska.....	Killsnoo, Alaska.
28	Tow	1	100	San Francisco Bridge Co. (Calif.).....	San Francisco, Calif.....	14 Montgomery Street.
29	Fsh.	3	40	Henry Dorow.....	Grand Haven, Mich.....	St. Joseph, Mich.
30	Fsh.	1	60	John Rappe.....	New Haven, Conn.....	34 South Water Street.
31	Fsh.	1	18	W. H. Jutstrom.....	Marshfield, Oreg.....	Coos Bay, Oreg.
32	Pas.	4	15	Crescent Navigation Co. (Ind.).....	Evansville, Ind.....	214 Locust Street.
33	Msc.	2	30	Louis J. Steling.....	New York, N. Y.....	100 William Street.
34	Frt.	1	40	Joseph Tetrault.....	Fall River, Mass.....	4 East Main Street.
35	Pas.	2	100	John P. Neuman.....	Sandusky, Ohio.....	
36	Frt.	5	120	Clark Dredging Co. (Tex.).....	Galveston, Tex.....	American National Insurance Building.
37	Msc.	2	40	J. F. Baga.....	St. Augustine, Fla.....	82 Water Street.
38	Msc.	2	60	Mission Yacht Association (N. Y.).....	New York, N. Y.....	415 Thirty-sixth Street (B.).
39	Plt.	4	60	A. B. Spaulding.....	Jacksonville, Fla.....	717 Parker Street.
40	Fsh.	2	50	Booth Fisheries Co. (Del.).....	Seattle, Wash.....	Foot Wall Street.
41	Tow.	1	15	F. E. Dodge.....	Astoria, Oreg.....	Tillamook, Oreg.
42	Pas.	2	25	Metalweld Service Corporation (Pa.).....	Philadelphia, Pa.....	2617 Hunting Park Avenue.
43	Wld.	2	18	do.....	do.....	Do.
44	Frt.	1	17	Mitchell Reels.....	Beaufort, N. C.....	Merrimon, N. C.
45	Fsh.	1	12	William Lynch.....	Ketchikan, Alaska.....	
46	Pas.	3	75	Clyde Randolph.....	St. Louis, Mo.....	Metropolis, Ill.
47	Fsh.	10	24	James N. Hemeon.....	Gloucester, Mass.....	236 Main Street.
48	Oys	3	60	F. W. Darling.....	Newport News, Va.....	Hampton, Va.
49	Tow.	1	42	Venezuela Gulf Oil Co. (Del.).....	Port Arthur, Tex.....	
50	Frt.	2	60	do.....	do.....	Care Gulf Refining Co.
51	Pas.	1	125	Coggeshall Launch Co. (Calif.).....	Eureka, Calif.....	Foot F Street.
52	Pas.	2	24	Ernest Penree.....	Tampa, Fla.....	Punta Gorda, Fla.
53	Pas.	1	38	Dixie Transportation Co. (Fla.).....	Miami, Fla.....	Elser Pier.
54	Frt.	7	30	Eldon L. Buckaloo.....	Wilmington, Del.....	Little Creek, Del.
55	Frt.	3	16	Fellman Kleff.....	New Orleans, La.....	Cut Off, La.
56	Fsh.	8	35	S. H. Thompson.....	Port Townsend, Wash.....	
57	Pas.	2	10	V. F. Outland.....	Tampa, Fla.....	Pass a Grille, Fla.
58	Ptl.	2	330	Michigan Conservation Department.....	Port Huron, Mich.....	Lansing, Mich.
59	Frt.	2	80	do.....	Grand Haven, Mich.....	Do.
60	Frt.	3	40	F. H. C. Habloh.....	Chicago, Ill.....	Galena, Ill.
61	Tow.	1	65	St. Helens Towing Co. (Oreg.).....	Portland, Oreg.....	St. Helens, Oreg.
62	Fsh.	5	50	G. M. Isaacson.....	Petersburg, Alaska.....	
63	Frt.	1	12	J. & J. W. Elsworth Co. (N. J.).....	New York, N. Y.....	Foot Pike Street.
64	Fsh.	4	25	Prince Packing Co. (Wash.).....	Seward, Alaska.....	Latonche, Alaska.
65	Frt.	2	24	Herbert A. Marsh.....	Crisfield, Md.....	Rhodes Point, Md.
66	Frt.	1	18	David Aspray.....	Providence, R. I.....	34 Elbow Street.
67	Fsh.	2	14	Theogene Cheramle.....	New Orleans, La.....	Cut Off, La.
68	Frt.	3	300	Young Bros. (Hawaii).....	Honolulu, Hawaii.....	
69	Tow.	7	300	do.....	do.....	Do.
70	Tow.	1	20	W. G. Bennett.....	Louisville, Ky.....	Spottsville, Ky.
71	Frt.	1	10	Elroy K. Willoughby.....	Vineyard Haven, Mass.....	Edgartown, Mass.
72	Frt.	1	6	Israel J. Steelman.....	Philadelphia, Pa.....	Linwood, N. J.
73	Oys.	4	46	F. Mansfield & Sons (Conn.).....	New Haven, Conn.....	610 Quinnipiac Avenue.
74	Fsh.	2	36	John Farroba.....	Brunswick, Ga.....	Fernandina, Fla.

<sup>1</sup> Formerly ga. s. Cleo.

Line No.	Official No.	Signal letters	Rig	Name of vessel	Tonnage		Register dimensions			When built	Where built
					Gross	Net	Length	Breadth	Depth		
					Feet						
							Feet	Feet	Feet		
1	201407		Ga. s.	Mildred	15	9	53.0	12.8	5.5	1904	Roque Bluffs, Me.
2	202433		Ga. s.	Mildred	8	8	32.0	12.5	3.8	1905	Absecon, N. J.
3	205089		Ga. s.	Mildred	14	9	44.8	9.8	3.9	1907	Chapel Hill, Tex.
4	206306		Ga. s.	Mildred	13	9	50.8	12.0	5.1	1909	Chicago, Ill.
5	210116		Ga. s.	Mildred	12	11	50.0	12.6	3.6	1912	Petersburg, Alaska
6	213653		Ga. s.	Mildred	14	6	42.9	14.0	3.6	1915	Crittenden, Va.
7	214762		Ga. s.	Mildred	32	19	49.7	14.4	6.8	1917	Tacoma, Wash.
8	220351		Ga. s.	Mildred	7	5	31.0	9.0	4.7	1920	Seattle, Wash.
9	221001		Ga. w.	Mildred	23	5	61.7	13.8	2.0	1920	Sisterville, W. Va.
10	221475		Ga. s.	Mildred	98	48	62.4	22.2	6.0	1921	Stockton, Calif.
11	222038		Ga. w.	Mildred	29	29	58.4	12.0	3.0	1922	Cape Girardeau, Mo.
12	222319		Ga. p.	Mildred	15	15	60.0	17.4	2.0	1922	Rising Sun, Ind.
13	225546		Ga. s.	Mildred	10	9	30.4	12.7	4.2	1926	Beachhaven, N. J.
14	217347		Ga. s.	Mildred II	10	6	36.2	9.8	4.1		Bridgeport, Conn.
15	220046		Ga. s.	Mildred II	43	31	56.7	15.4	6.8	1920	Tacoma, Wash.
16	92707		Ga. s.	Mildred A	13	12	45.6	14.6	2.8	1894	Oak Island, N. Y.
17	93317		Ga. s.	Mildred B	8	8	42.5	14.4	3.9	1902	Oriole, Md.
18	222784		Ga. s.	Mildred B	10	6	29.6	13.1	3.7		Unknown
19	217863		Ga. s.	Mildred C	8	8	29.5	9.0	4.0	1917	Peshtigo, Wis.
20	207548		Ga. s.	Mildred G III	46	42	70.0	13.5	6.6	1910	St. Joseph, Mich.
21	206901		Ga. s.	Mildred II	14	9	48.4	9.4	3.1	1909	Astoria, Oreg.
22	208450		Ga. s.	Mildred J	18	5	41.6	15.8	4.8	1911	Friendship, Me.
23	223746		Ga. w.	Mildred M	12	5	63.8	9.8	1.7	1923	Grantsville, W. Va.
24	93228		Ga. s.	Mildred S	8	8	30.0	13.0	3.6	1901	Atlantic City, N. J.
25	211613		Ga. s.	Mildred Agnes	17	9	49.6	12.1	5.2	1913	Kennebunk, Me.
26	215385		Ga. s.	Mildred Collins	13	9	43.7	10.0	4.6	1912	West Lake, La.
27	92468		Ga. s.	Mildred Goudy	24	22	44.5	16.1	3.9	1892	Kennebunk, Me.
28	92511		Ga. s.	Mildred Hall	14	13	42.0	16.0	4.0	1893	Bnyport, N. Y.
29	200011		Ol. s.	Mildred Robinson	121	73	98.4	24.2	11.4	1903	Essex, Mass.
30	202857		Ga. s.	Mildred K. Thompson	33	14	61.1	20.5	5.5	1906	Greenwich, N. J.
31	224344		Ol. s.	Mildred M. Foley	35	11	57.7	16.0	6.8	1924	Thomaston, Me.
32	224474		Ga. s.	Milford Haven	26	17	51.5	15.9	4.9	1925	Norfolk, Va.
33	100531		Ga. s.	Milk Maid	11	7	37.9	14.5	3.8	1892	Seabright, N. J.
34	208709		Ga. s.	Milky Way	15	10	46.0	10.2	3.4	1911	Ballard, Wash.
35	222108		Ga. w.	Mill Boy	33	20	64.3	14.0	3.1	1922	Wolf Creek, Ky.
36	224646		Ga. w.	Miller	43	43	63.9	15.0	3.2	1925	Pine Bluff, Ark.
37	219954	LWKN	Ol. s.	MILLER COUNTY	7,050	4,339	431.0	59.2	33.3	1920	Baltimore, Md.
38	217917		Ga. s.	Millers Bay	8	5	31.3	9.3	4.5	1919	Seattle, Wash.
39	206650		Ga. s.	Millecoma	14	11	55.0	11.0	2.4	1909	Marshfield, Oreg.
40	92055		Ga. s.	Mille	10	9	31.0	14.0	5.0	1888	Ilyannis, Mass.
41	81348		Ga. s.	Millville	22	19	49.0	12.0	5.0	1891	Camden, N. J.
42	92185		Ga. s.	Milton	13	8	44.6	14.2	4.9	1890	Porter, Oreg.
43	214438		Ol. s.	Milton	50	50	100.0	18.2	3.9	1916	Clarington, Ohio
44	207384		Ga. s.	Milton D.	12	11	49.3	12.4	3.0	1910	St. Joseph, Mich.
45	93299		Ga. s.	Milton S. Lankford	18	18	63.5	17.6	4.8	1902	Oriole, Md.
46	225656		Ol. s.	Milton S. Patrick	120	72	87.0	22.4	11.5	1926	Los Angeles, Calif.
47	90996		Ga. s.	Mimi Davis	27	17	53.0	16.6	6.0	1876	Bristol, Me.
48	215476		Ga. w.	Mims	25	25	51.1	12.0	1.8	1917	Dardanelle, Ark.
49	218734		Ga. w.	Minn	31	31	64.7	18.0	2.5	1919	Clarksville, Mo.
50	221285		Ga. s.	Mina C.	15	10	46.2	11.8	4.3	1921	San Diego, Calif.
51	224310		Ga. s.	Mina K.	27	17	49.3	14.2	5.0	1924	Morehead City, N. C.
52	223480		Ga. s.	Mina Crockett	40	22	65.0	18.0	5.3	1923	Palmer, Va.
53	222247		Ga. s.	Mindora	14	11	47.8	12.0	4.8	1919	Milwaukee, Wis.
54	215811		Ga. s.	Mine	9	6	29.8	8.7	4.0	1917	Ketchikan, Alaska
55	92269		Ga. s.	Mineola	7	6	29.5	13.5	3.4	1891	Merrick, N. J.
56	93362		Ga. s.	Mineola	23	10	43.0	15.9	7.0	1903	East Boothbay, Me.
57	93119		Ga. s.	Minerva	16	9	42.0	15.3	6.3	1901	do
58	212332		Ga. s.	Minerva	55	37	73.0	14.0	8.0	1914	Stamford, Conn.
59	215468		Ol. s.	Minerva	31	18	59.3	15.4	5.7	1917	Rockport, Mass.
60	223243		Ga. s.	Minerva	20	7	42.8	12.5	6.2	1923	East Boothbay, Me.
61	225109		Ga. s.	Minerva	9	8	32.9	10.4	3.9	1920	Tuckerton, N. J.
62	216191		Ga. s.	Minette	11	10	35.0	7.0	2.0	1918	Newport, Ark.
63	223406		Ga. s.	Minka Frances	13	10	45.0	12.6	3.4	1923	Mount Vernon, Md.
64	203833		Ga. s.	Minn	8	5	26.7	9.5	3.4	1907	Ballard, Wash.
65	224107		Ol. s.	Minna M.	60	28	70.5	19.3	8.8	1924	Essex, Mass.
66	217750		Ga. s.	Minnehaha	150	98	96.3	22.0	9.9	1919	Bellingham, Wash.
67	206833		Ga. s.	Minneapolis	20	13	39.5	13.3	4.8	1909	Doekton, Wash.
68	90558		Ga. s.	Minnehaha	10	9	56.2	12.7	2.8	1873	Cambridge, Md.
69	207467		Ga. s.	Minnehaha	9	8	35.5	7.1	3.5	1907	Alton, Ill.
70	208178		Ga. s.	Minnehaha	15	12	49.3	13.4	3.7	1910	St. Petersburg, Fla.
71	205554		Ga. s.	Minnehae	27	18	56.0	12.0	6.0	1908	St. Joseph, Mich.
72	207491		Ga. s.	Minnesota	54	36	68.0	20.1	5.6	1910	Trenton, N. J.
73	222119		Ga. s.	Minnesota	11	8	46.0	12.6	3.0	1921	Canal Point, Fla.
74	92781		Ga. s.	Minnie	11	10	27.9	13.5	4.4	1897	Tisbury, Mass.

<sup>1</sup> Formerly ga. s. Emma F. Newcomb.

<sup>2</sup> Formerly ga. y. Eph V.

<sup>3</sup> Formerly ga. s. Emma F. Newcomb.

<sup>4</sup> Formerly ga. s. Ivah Ray.

Line No.	Service	Crew	Horse-power	Name of owner	Home port	Address of owner
1	Frt.	2	12	Seacost Canning Co. (Me.)	Eastport, Me.	Sea Street.
2	Pas.	1	20	Andrew S. Bunnell	Philadelphia, Pa.	Forked River, N. J.
3	Pas.	1	21	M. R. Raddell	Houston, Tex.	
4	Pas.	1	35	Wallace B. Smyth	Chicago, Ill.	4656 West Adams Street.
5	Fsh.	6	30	Petersburg Packing Co.	Seattle, Wash.	L. C. Smith Building.
6	Frt.	1	20	A. L. Bramble	Norfolk, Va.	
7	Fsh.	5	45	Martin Johnson	Seattle, Wash.	2236 West Sixty-third Street
8	Fsh.	1	16	Floyd W. Green	do.	Olalla, Wash.
9	Tow.	1	32	George M. Beaver	Pittsburgh, Pa.	Sistersville, W. Va.
10	Frt.	5	60	James Grennan	San Francisco, Calif.	Stockton, Calif.
11	Tow.	3	30	Himmelberger-Harrison Lumber Co. (Mo.)	St. Louis, Mo.	Cape Girardeau, Mo.
12	Fer.	2	50	J. W. Whitlock	Evansville, Ind.	Rising Sun, Ind.
13	Pas.	1	40	William E. Parker	Philadelphia, Pa.	Beachhaven, N. J.
14	Pas.	1	21	S. L. Linthicum	Baltimore, Md.	Linthicum Heights, Md.
15	Fsh.	8	50	John Smalend	Seattle, Wash.	Pier 5.
16	Msc.	1	24	Ray A. Davis	New York, N. Y.	Mount Sinai, N. Y.
17	Oys.	4	20	B. M. Woodburn	Annapolis, Md.	Solomons, Md.
18	Frt.	2	24	Frank Burkhardt	New York, N. Y.	1446 West Fifty-third Street.
19	Frt.	3	15	Alfred Hultman	Duluth, Minn.	Ashland, Wis.
20	Msc.	2	120	Edward Gray	Detroit, Mich.	Foot Continental Avenue.
21	Pas.	2	27	J. W. West	Portland, Oreg.	Ridgefield, Oreg.
22	Fsh.	3	24	Himmelberger-Harrison Lumber Co. (Mo.)	New York, N. Y.	489 Court Street (B.).
23	Tow.	2	10	Hope Natural Gas. Co. (W. Va.)	Pittsburgh, Pa.	
24	Pas.	1	12	Edwin A. Parker	Philadelphia, Pa.	Atlantic City, N. J.
25	Cod.	3	50	J. William Onell	Provincetown, Mass.	74 Commercial Street.
26	Tow.	2	60	Heidenfels Bros.	Corpus Christi, Tex.	Rockport, Tex.
27	Frt.	1	12	Walter Clewes	Portland, Me.	25 Lawrence Avenue.
28	Frt.	1	30	Irving L. Sullivan	New York, N. Y.	Jersey City, N. J.
29	Fsh.	23	75	Gorton-Pew Vessels Co. (Mass.)	Gloucester, Mass.	Rowe Square.
30	Oys.	6	50	Arthur Hinson	Philadelphia, Pa.	Mauricetown, N. J.
31	Fsh.	5	60	James J. Foley	New Bedford, Mass.	North Fairhaven, Mass.
32	Fer.	2	32	Millford Haven Community Ferry Co.	Norfolk, Va.	Grimstead, Va.
33	Frt.	2	10	Nestles Food Co. (Del.)	Ogdensburg, N. Y.	Morristown, N. Y.
34	Pas.	2	60	Douglas J. Brown	Seattle, Wash.	326 Sixth Avenue N.
35	Frt.	3	25	John H. Dally	Louisville, Ky.	Wolf Creek, Ky.
36	Tow.	2	45	Pine Bluff Sand & Gravel Co. (Ark.)	Memphis, Tenn.	Pine Bluff, Ark.
37	Tnk.	38	2, 700	Sun Shipbuilding & Dry Dock Co. (Pa.)	Philadelphia, Pa.	Finance Building.
38	Fsh.	2	12	John Siemans	Tacoma, Wash.	General Delivery.
39	Pas.	1	30	Jesse J. Ott	Marshfield, Oreg.	Allegany, Oreg.
40	Frt.	2	12	Lew P. Dutra	Provincetown, Mass.	359 Commercial Street.
41	Pas.	2	58	John J. Weiss	Philadelphia, Pa.	1006 South Front Street.
42	Tow.	2	100	Karl E. Carlson	San Francisco, Calif.	533 Alvarado Street.
43	Pas.	14	14	John B. Roberts	Pittsburgh, Pa.	Parkersburg, W. Va.
44	Pas.	2	84	George McClusky	Chicago, Ill.	627 Forty-third Street.
45	Frt.	10	50	I. W. Williams	Elizabeth City, N. C.	
46	Tow.	4	b 430	Wilmington Transportation Co. (Calif.)	Los Angeles, Calif.	Wilmington, Calif.
47	Frt.	2	22	J. H. Hanson	Calais, Me.	
48	Tow.	1	16	S. P. Bills	Memphis, Tenn.	St. Charles, Ark.
49	Pas.	1	36	Eastin B. Holliday	St. Louis, Mo.	Lotisiana, Mo.
50	Fsh.	2	35	W. O. Chase	San Diego, Calif.	2022 National Avenue.
51	Pas.	1	65	H. D. Williams	New Bern, N. C.	
52	Oys.	4	50	William H. Harrison	Washington, D. C.	907 B Street NW.
53	Pas.	3	65	Christian E. Sommer	Millwaukee, Wis.	519 Superior Street.
54	Fsh.	1	16	John Kayser	Ketchikan, Alaska	
55	Msc.	1	10	Adelbert S. Carter	New York, N. Y.	East Quogue, N. Y.
56	Cod.	8	48	Manuel C. Machado	Gloucester, Mass.	31 Friend Street.
57	Fsh.	3	45	Ernest A. Christensen	Newport, R. I.	21 Green Street.
58	Tow.	3	45	Galena Navigation Co. (Del.)	Houston, Tex.	1209 Carter Building.
59	Fsh.	9	45	Phillip Nicastro	Boston, Mass.	2 Sun Court Street.
60	Fsh.	3	50	Louie W. Salisbury	Vineyard Haven, Mass.	Nantucket, Mass.
61	Pas.	2	30	Ellis C. Cramer	Philadelphia, Pa.	Tuckerton, N. J.
62	Tow.	1	7	Lon Gillean	Memphis, Tenn.	Newport, Ark.
63	Frt.	1	15	W. H. Guy	Crisfield, Md.	Ewell, Md.
64	Fsh.	1	12	Dominick Viette	Seward, Alaska	Latouche, Alaska.
65	Fsh.	15	60	Sidney B. Wilsey	New Bedford, Mass.	Fairhaven, Mass.
66	Frt.	5	195	Pacific-American Fisheries (Me.)	Seattle, Wash.	Bellingham, Wash.
67	Fsh.	6	35	Peder Carlson	Tacoma, Wash.	Sylvan, Wash.
68	Frt.	2	16	William E. Robbins	Cambridge, Md.	Oakley Street.
69	Pas.	2	20	H. T. Edwards	St. Louis, Mo.	Grafton, Ill.
70	Frt.	2	20	Arthur G. Eastman	Tampa, Fla.	St. Petersburg, Fla.
71	Tow.	1	40	Harrison Kingston	Marquette, Mich.	Eagle Harbor, Mich.
72	Frt.	1	40	Southport Fish Scrap & Oil Co. (N. C.)	Wilmington, N. C.	Southport, N. C.
73	Frt.	2	45	Mrs. C. A. Heimer	Miami, Fla.	Pahokee, Fla.
74	Fsh.	2	15	Robert B. Timmons	Perth Amboy, N. J.	New Brunswick, N. J.

<sup>b</sup> Formerly st. s. West Jersey.

<sup>6</sup> Formerly ga. y. Bonheur.



Line No.	Official No.	Signal letters	Rig	Name of vessel	Tonnage		Register dimensions			When built	Where built
					Gross	Net	Length	Breadth	Depth		
							<i>Feet</i>	<i>Feet</i>	<i>Feet</i>		
1	202971		Ga. s.	Minnie.....	14	10	43.3	12.0	4.4	1906	Ballard, Wash.....
2	208079		Ga. s.	Minnie.....	16	11	39.0	12.8	4.5	1910	Dockton, Wash.....
3	208444		Ga. s.	Minnie.....	13	8	33.0	11.1	3.6	1911	Seattle, Wash.....
4	210266		Ga. s.	Minnie.....	8	7	34.7	11.2	4.0	1912	Excursion Inlet, Alaska.....
5	210623		Ga. s.	Minnie.....	7	5	31.6	8.4	3.1	1912	Port Townsend, Wash.....
6	210758		Ga. w. <sup>1</sup>	Minnie.....	8	8	65.0	16.0	3.0	1909	Natchez, Miss.....
7	220721		Ga. s.	Minnie.....	10	8	37.5	8.6	2.4	1920	Smyrna, N. C.....
8	214922		Ga. s.	Minnie B.....	69	55	75.5	18.0	8.2	1917	Seattle, Wash.....
9	92971		Ga. s.	Minnie C.....	42	25	68.2	19.4	5.6	1899	Greenport, N. Y.....
10	217625		Ga. s.	Minnie C.....	7	6	29.4	9.5	3.5	1913	Newark, N. J.....
11	215221		Ga. s.	Minnie F.....	31	21	60.0	14.2	6.6	1917	Los Angeles, Calif.....
12	207729		Ga. s.	Minnie H.....	13	9	52.0	11.5	4.3	1908	Houston, Tex.....
13	214000		Ga. s.	Minnie K.....	9	7	27.0	9.5	4.8	1916	Wrangell, Alaska.....
14	200548		Ol. s.	Minnie R.....	37	18	70.0	14.7	5.5	1903	Mobile, Ala.....
15	203620		Ga. s.	Minnie S.....	10	9	35.6	10.0	3.0	1906	Charlevoix, Mich.....
16	212525		Ga. s.	Minnie S.....	11	11	31.0	9.0	3.0	1906	.....do.....
17	215927		Ga. s.	Minnie S.....	26	17	54.2	14.0	6.8	1917	Brooklyn, N. Y.....
18	224444		Ol. s.	Minnie V.....	26	9	50.2	15.4	6.7	1925	Kennebunkport, Me.....
19	16408		Ga. s.	Minnie Chace.....	54	32	54.1	19.1	5.7	1863	Fall River, Mass.....
20	90155		Ga. s.	Minnie Davis.....	14	13	46.6	14.6	5.2	1870	Bristol, Me.....
21	136231		Ga. s. <sup>2</sup>	Minnie Desporte.....	17	9	48.0	17.4	4.2	1891	Bay St. Louis, Miss.....
22	202555		Ga. s.	Minnie Ha Ha.....	15	10	43.5	12.3	4.3	1902	Brooklyn, N. Y.....
23	218134		Ga. s.	Minnie Marvin.....	7	5	31.5	8.3	4.1	1919	Bellingham, Wash.....
24	92461		Ga. s.	Minnie May.....	20	13	56.0	17.0	4.6	1892	St. Peters, Md.....
25	92733		Ga. s.	Minnie May.....	7	6	40.6	13.3	3.3	1896	Ortolo, Md.....
26	202820		Ga. s.	Minnie Mitchell.....	8	6	34.8	7.6	2.6	1905	Marshfield, Oreg.....
27	92799		Ga. s.	Minnie L. Moger.....	16	14	41.0	14.4	4.0	1897	Crittenden, Va.....
28	145499		Ga. s. <sup>3</sup>	Minta.....	14	13	37.6	13.4	5.1	1879	East Boston, Mass.....
29	92961		Ga. s.	Mira (composite).....	12	8	42.5	11.5	5.1	1899	City Island, N. Y.....
30	221377		Ga. s.	Mira.....	10	7	32.6	10.0	5.4	1921	Seattle, Wash.....
31	93266		Ga. s.	Miraamy.....	11	10	42.9	14.3	5.4	1902	Port Republic, N. J.....
32	93080		Ol. s.	Mirage.....	14	9	50.0	13.8	3.2	1900	Charlottesville Harbor, Fla.....
33	214693		Ga. s.	Miranda II.....	12	7	37.3	10.8	5.8	1917	Portland, Me.....
34	209787		Ga. s.	Mirane.....	52	15	61.4	20.4	6.5	1912	North Bend, Oreg.....
35	224274		Ol. s.	Miriam.....	33	13	58.6	15.5	6.6	1924	Damariscotta, Me.....
36	224027		Ga. s.	Miriam Jean.....	15	10	37.0	12.6	5.1	1924	Belmar, N. J.....
37	210237		Ga. s.	Mirror.....	23	10	53.0	18.0	4.2	1912	Morgan City, La.....
38	213575		Ga. s.	Mirth.....	11	9	41.4	9.3	6.0	1915	St. Louis, Mo.....
39	92201		Ga. s.	Mischief.....	7	6	27.3	12.3	3.9	1882	Osterville, Mass.....
40	212582		Ga. s.	Mischief.....	8	7	30.0	9.2	3.6	1900	Manitowoc, Wis.....
41	223722		Ga. s.	Mischief.....	9	8	34.8	9.9	3.9	1924	Stanwood, Wash.....
42	215386		Ga. s.	Mishap.....	6	6	27.8	7.0	2.5	1912	Detroit Harbor, Wis.....
43	222245		Ga. s.	Mishima.....	13	5	43.3	12.4	4.5	1917	San Diego, Calif.....
44	223734		Ga. s.	Miss Clayton.....	25	17	64.3	12.4	5.0	1924	Clayton, N. Y.....
45	215403		Ga. s.	Miss Erie.....	12	10	50.4	13.1	2.6	1917	Erie, Pa.....
46	221075		Ga. s.	Miss Everett.....	7	6	34.0	9.6	4.2	1921	Everett, Wash.....
47	222708		Ga. s.	Miss Jacksonville.....	23	9	50.7	12.2	4.7	1913	East Greenwich, R. I.....
48	214460		Ga. s.	Miss Loeff.....	557	478	149.8	30.3	11.7	1916	Crescent Park, R. I.....
49	225642		Ga. s.	Miss Manistee.....	13	9	34.4	10.8	4.4	1926	Manistee, Mich.....
50	224798		Ga. s.	Miss Ozark.....	11	11	38.6	8.8	2.2	1925	Ozark Beach, Mo.....
51	207771		Ga. s. <sup>4</sup>	Mission.....	13	8	42.4	10.0	3.6	1910	Sacramento, Calif.....
52	209311		Ga. s. <sup>6</sup>	Mission Rock.....	12	8	38.6	12.5	4.8	1911	San Francisco, Calif.....
53	225425		Ol. s.	Mississippi.....	19	10	51.0	12.3	4.2	1926	Apalachicola, Fla.....
54	222236	MDQP	Ol. s.	MISSOURIAN.....	7,899	4,927	445.1	59.8	27.1	1922	Chester, Pa.....
55	91217		Ga. s.	Mist.....	6	5	31.3	11.1	3.3	1880	Canarsie, N. Y.....
56	203605		Ga. s.	Mistletoe.....	18	12	54.2	12.0	3.3	1906	Texas City, Tex.....
57	222610		Ga. s.	Mistress.....	15	10	38.7	10.5	4.0	1922	Manitowoc, Wis.....
58	93286		Ga. s.	Mitchell.....	14	10	49.5	11.6	4.7	1902	Tacoma, Wash.....
59	217263		Ga. s.	Mitchell.....	9	6	42.4	12.2	2.7	1918	Wittman, Md.....
60	205325		Ga. s.	Mitchell E.....	15	10	32.4	12.2	4.5	1908	Everette, Wash.....
61	223928		Ga. s.	Mitzl.....	10	8	35.5	10.0	3.9	1917	City Island, N. Y.....
62	92537		Ga. s.	Mizpah.....	8	6	40.9	11.6	5.3	1878	Boston, Mass.....
63	92763		Ga. s.	Mizpah.....	13	9	46.0	14.6	4.0	1897	Salisbury, Md.....
64	202502		Ol. s.	Mizpah.....	17	11	46.5	13.5	4.1	1905	Olympia, Wash.....
65	222166		Ga. s. <sup>7</sup>	M'Liss.....	9	6	38.5	9.0	4.0	1908	Norfolk, Va.....
66	213273		Ga. w.	Mobridge.....	23	23	58.4	15.4	2.9	1915	Mobridge, N. Dak.....
67	209113		Ga. w.	Mocket.....	14	14	55.0	12.0	3.0	1911	New Boston, Ill.....
68	93281		Ga. s.	Mocking Bird.....	11	7	39.4	9.0	3.7	1902	Whatcom, Wash.....
69	202378		Ol. s.	Mocking Bird.....	37	18	70.0	22.4	5.3	1905	Salisbury, Md.....
70	223761		Ol. s.	Modoc.....	54	37	56.5	20.0	7.5	1924	Portland, Oreg.....
71	224320		Ol. s. <sup>8</sup>	Mohave.....	25	17	53.5	12.2	6.3	1907	Bayonne, N. J.....
72	216586	LMDW	Ga. s.	MOHAWK.....	369	274	145.0	23.3	12.0	1918	Jacksonville, Fla.....
73	217420		Ga. s.	Mohawk.....	48	38	58.9	18.8	5.3	1913	Scaleville, N. C.....

<sup>1</sup> Formerly ga. w. S. L. Elam.<sup>2</sup> Formerly schooner Electricity.<sup>3</sup> Formerly sloop Trincolo.<sup>4</sup> Formerly ga. s. Comet A.



Line No.	Service	Crew	Horse-power	Name of owner	Home port	Address of owner
1	Fsh.	1	30	Deep Sea Salmon Co. (Wash.)	Juneau, Alaska	Port Althorp, Alaska.
2	Fsh.	6	35	Alaska Consolidated Canneries (Del.)	Ketchikan, Alaska	
3	Fsh.	5	20	Booth Fisheries Co. (Del.)	Seattle, Wash.	Foot Wall Street.
4	Fsh.	1	16	John Williams	Juneau, Alaska	Hoonah, Alaska.
5	Fsh.	1	12	Scott Price	Seattle, Wash.	
6	Tow.	4	40	C. L. May	Mobile, Ala.	Coffeerville, Ala.
7	Frt.	1	12	Southgate Packing Co.	Beaufort, N. C.	
8	Fsh.)	5	125	Kodiak Fisheries (Wash.)	Seward, Alaska	Kodiak, Alaska.
9	Oys.	2	50	Frank Bennett	New York, N. Y.	Greenport, N. Y.
10	Pas.	3	12	Michael Mercurio	Newark, N. J.	Bloomfield, N. J.
11	Fsh.	6	60	Anton Marinkovich	Los Angeles, Calif.	San Pedro, Calif.
12	Pas.	1	70	S. H. Hart	Houston, Tex.	R. F. D. 1, Box 168a.
13	Fsh.	1	8	J. A. Peterson	Wrangell, Alaska	
14	Tow.	5	150	Houston Oil and Transport Co. (Tex.)	Houston, Tex.	630 Chronicle Building.
15	Fsh.	3	30	Allec Johnson	Milwaukee, Wis.	Ellison Bay, Wis.
16	Pas.	1	16	John F. Elszner	Chicago, Ill.	130 North Menard Avenue.
17	Msc.	3	75	Atlantic, Gulf & Pacific Co. (W. Va.)	New York, N. Y.	13 Park Row.
18	Fsh.	4	70	Minnie V. Nickerson	New Bedford, Mass.	Fairhaven, Mass.
19	Frt.	2	13	Eastern Pulpwood Co. (Me.)	Calais, Me.	
20	Cod.	3	12	Clarence B. Mitchell	Boston, Mass.	126 State Street.
21	Fsh.	5	15	Desporte Packing Co. (Miss.)	Gulfport, Miss.	Biloxi, Miss.
22	Msc.	2	42	C. W. Loper	New York, N. Y.	Jamaica, Long Island, N. Y.
23	Fsh.	2	12	A. L. Taplin	Ketchikan, Alaska	
24	Msc.	1	10	H. R. Landon	Cape Charles, Va.	Wachapreague, Va.
25	Oys.	3	6	Paul Benton	Crisfield, Md.	Wenona, Md.
26	Pas.	1	20	J. W. Tanner	Marshfield, Ore.	Florence, Ore.
27	Frt.	2	20	H. L. Corkran	Norfolk, Va.	Crittenden, Va.
28	Pas.	2	35	Albert E. Leetch	Baltimore, Md.	Wolfe Avenue.
29	Pas.	2	36	Arthur Lull	Newark, N. J.	Garfield, N. J.
30	Fsh.	3	16	Olaf Tenfjord	Wrangell, Alaska	Petersburg, Alaska.
31	Fsh.	2	18	Thomas E. Jones	Philadelphia, Pa.	Beech Haven, N. J.
32	Tow.	2	60	Northern Dredge & Dock Co. (Minn.)	Tampa, Fla.	Crescent Apartments.
33	Fsh.	3	20	Ole C. Christensen	Portland, Mo.	South Portland, Me.
34	Tow.	3	80	Miron Co. (Wash.)	Portland, Ore.	Vancouver, Wash.
35	Fsh.	3	60	Alice Nickerson	Vineyard Haven, Mass.	Nantucket, Mass.
36	Fsh.	2	35	William L. Heyniger	Perth Amboy, N. J.	Belmar, N. J.
37	Msc.	2	25	Booth & Flinn (Ltd.)	New York, N. Y.	17 Battery Place.
38	Pas.	1	40	Alfred Lawson	St. Louis, Mo.	1121 A St. Ange Avenue.
39	Fsh.	2	24	John Thomas	Newport, R. I.	Block Island, R. I.
40	Fsh.	4	9	Earl Bostedt	Milwaukee, Wis.	Oconto, Wis.
41	Fsh.	2	15	M. E. Wilson	Ketchikan, Alaska	
42	Fsh.	3	8	Charles P. Skog	Milwaukee, Wis.	Do.
43	Fsh.	4	40	Van Camp Sea Food Co. (Calif.)	Los Angeles, Calif.	San Pedro, Calif.
44	Pas.	1	120	Frank Hass	Cape Vincent, N. Y.	Clayton, N. Y.
45	Pas.	2	45	James W. Nolan	Erie, Pa.	139 East Fourth Street.
46	Fsh.	1	10	George Rutterer	Seattle, Wash.	Everett, Wash.
47	Msc.	8	45	W. H. Jenkins	Savannah, Ga.	1018 Seiler Avenue.
48	Pas.	10	600	Charles Looft	Providence, R. I.	Crescent Park E.
49	Fsh.	3	36	Frank Laskey	Grand Haven, Mich.	Manistee, Mich.
50	Pas.	1	90	W. A. Slusher	St. Louis, Mo.	Ozark Beach, Mo.
51	Fsh.	1	20	William Tamaree	Wrangell, Alaska	
52	Tow.	1	50	J. M. Atthowe	San Francisco, Calif.	Berkeley, Calif.
53	Tow.	3	60	Mississippi Valley Hardwood Co. (Tenn.)	Apalachicola, Fla.	Box 27.
54	Frt.	4 <sup>1</sup>	4,500	American-Hawaiian S. S. Co. (N. J.)	New York, N. Y.	39 Broadway.
55	Oys.	3	15	William Ford	Bridgeport, Conn.	294 Main Street.
56	Pas.	2	60	Arundel Corporation (Md.)	Baltimore, Md.	Pier 2, Pratt Street.
57	Fsh.	3	36	John R. De Young	Grand Haven, Mich.	Ludington, Mich.
58	Fsh.	3	35	Libby, McNeill & Libby (Me.)	Seattle, Wash.	Marlon Building.
59	Frt.	2	16	Louis C. Grefzeu	Baltimore, Md.	603 Stewart Building.
60	Fsh.	4	12	Petersburg Packing Co. (Wash.)	Seattle, Wash.	L. C. Smith Building.
61	Pas.	1	24	James J. Neely	Philadelphia, Pa.	415 Chestnut Street.
62	Frt.	2	12	Seaport Navigation Co. (Me.)	Eastport, Me.	Union Wharf, Water Street.
63	Frt.	1	15	J. H. Forrest	Newport News, Va.	Messick, Va.
64	Tow.	3	60	C. F. Volney	Tacoma, Wash.	Olympia, Wash.
65	Pas.	2	35	Thomas Johnson	Philadelphia, Pa.	1314 North Eleventh Street.
66	Fer.	2	20	John Larson	Pembina, N. Dak.	Mobridge, S. Dak.
67	Tow.	2	40	Henry F. Kath Co.	Dubuque, Iowa	Muscataine, Iowa
68	Fsh.	1	30	Bertha Linke	Seattle, Wash.	961 Harney Street.
69	Frt.	3	60	A. F. Amory	Norfolk, Va.	Hampton, Va.
70	Tow.	2	200	Port of Portland Commission (Oreg.)	Portland, Oreg.	
71	Ten.	3	120	Waldeck-Deal Dredging Co. (Fla.)	Miami, Fla.	Box 1448.
72	Tnk.	6	250	Gulf Refining Co. (Tex.)	Port Arthur, Tex.	West Port Arthur, Tex.
73	Frt.	2	36	C. C. Silverthorne	Washington, N. C.	Lake Landing, N. C.

<sup>1</sup> Formerly ga. s. Tom Thomson.

<sup>6</sup> Formerly U. S. Navy ga. s. 867.

<sup>7</sup> Formerly U. S. Navy ga. s. 824.

<sup>8</sup> Formerly U. S. Q. M. C. ga. s. Lieut. Walter H. Lee.

Line No.	Official No.	Signal letters	Rig	Name of vessel	Tonnage		Register dimensions			When built	Where built
					Gross	Net	Length	Breadth	Depth		
					Feet			Feet			
1	221253		Ga. s.	Mohawk	21	18	46.0	11.5	8.2	1912	Sealevel, N. C.
2	221746		Ga. s.	Mohawk	13	11	37.2	13.4	5.2		Unknown
3	223046		Ga. s.	Mohawk	14	13	58.2	13.8	2.2	1922	Branson, Mo.
4	223492		Ga. s.	Mohawk	80	60	59.6	22.0	5.2	1923	Daytona, Fla.
5	223631		Ga. w.	Mohawk	18	11	49.0	10.0	2.0	1924	Smithland, Ky.
6	223955		Ga. s.	Mojag	11	7	33.8	9.5	3.5	1924	Olympia, Wash.
7	214781		Ga. s.	Molra	39	32	56.7	15.2	6.8	1917.	Tacoma, Wash.
8	93043		Ga. s.	Mokolli	58	39	80.0	18.2	6.8	1878	San Francisco, Calif.
9	205955		Ga. s.	Mollie	11	5	45.0	10.0	3.3	1908	Crittenden, Va.
10	201725		Ga. s.	Mollie M.	15	13	48.2	10.3	3.0	1905	Patchogue, N. Y.
11	223630		Ga. w.	Mollie Hildreth	36	23	62.6	26.0	2.5	1924	Paducah, Ky.
12	200794		Ga. s.	Mollie V. Leonard	59	46	82.5	22.8	6.1	1904	Cambridge, Md.
13	205542		Ga. s.	Molly Lemon	8	8	28.8	8.0	3.2	1905	Manitowoc, Wis.
14	203808	KVTC	Ol. s.	Molokai	269	152	105.9	24.4	14.2	1907	Fairhaven, Calif.
15	93081		Ga. s.	Mona	9	5	34.0	9.4	3.1	1900	East Boothbay, Me.
16	222287		Ga. s.	Mona	10	7	37.0	10.4	4.5		Unknown
17	145867		Ga. s.	Monaco	14	12	43.0	9.9	3.7	1901	Salem, N. J.
18	221020		Ga. s.	Monaco	12	9	42.4	13.0	3.0	1920	Grand Isle, La.
19	208815		Ga. s.	Monaghan	36	25	56.2	14.0	5.8	1911	Orcas, Wash.
20	204390		Ga. s.	Monarch	12	8	42.1	10.3	2.9	1904	Grand Rapids, Mich.
21	206341		Ga. s.	Monarch	9	8	41.2	11.7	4.1	1909	Erie, Pa.
22	211048		Ga. s.	Monarch	22	18	43.3	13.6	5.3	1913	Gig Harbor, Wash.
23	218012		Ga. w.	Monarch	23	19	39.6	11.6	2.5	1919	Black Rock, Ark.
24	219449		Ga. s.	Monarch	91	38	61.3	23.4	6.0	1919	Stockton, Calif.
25	220547		Ga. w.	Monarch	25	15	51.0	11.2	2.7	1920	Morgan City, La.
26	224390		Ga. w.	Monarch	25	16	36.0	12.0	3.1	1924	Pocahontas, Ark.
27	213122		Ga. w.	Monitor	26	26	63.6	23.2	3.1	1915	Arrow Rock, Mo.
28	213392		Ga. s.	Monitor	30	20	49.7	14.0	6.3	1915	Dockton, Wash.
29	216024		Ga. s.	Monitor	14	12	32.0	11.5	3.8	1918	Middleburg, Fla.
30	221667		Ga. s.	Monitor	23	20	41.5	12.6	5.2	1920	Two Rivers, Wis.
31	221892		Ga. w.	Monitor	10	7	31.0	8.0	2.4	1922	Brownsville, Ky.
32	157393		Ol. s.	Monroe	34	28	53.5	15.5	7.4	1894	Tacoma, Wash.
33	223217		Ga. s.	Monroe	8	5	35.5	9.9	4.1	1923	Everett, Wash.
34	116770		Ga. s.	Montaigne	8	7	25.3	11.0	4.8	1891	South Boston, Mass.
35	210911		Ga. s.	Montana	36	24	55.5	13.0	8.0	1911	Racine, Wis.
36	212980		Ga. s.	Montana	25	17	44.5	13.5	5.9	1915	Gig Harbor, Wash.
37	223747		Ga. s.	Montcalm	26	17	64.3	16.0	3.0	1922	Whitehall, N. Y.
38	208480		Ga. s.	Monterey	9	6	37.5	10.5	4.2	1911	Black Diamond, Calif.
39	223423		Ga. s.	Moon	13	5	47.5	11.6	3.5	1923	Prosper, Ore.
40	91038		Ga. s.	Moonlight	10	9	54.0	13.8	3.7	1877	Somerset County, Md.
41	205723		Ga. w.	Moonlight	13	8	46.0	10.7	2.5	1907	Houma, La.
42	211167		Ga. s.	Moonlight	21	14	42.1	13.7	5.7	1913	Tacoma, Wash.
43	212521		Ga. s.	Moonlight	10	7	41.1	11.0	4.7	1914	Los Angeles, Calif.
44	213222		Ga. s.	MOONLIGHT	12	11	40.5	9.8	2.9	1914	Dubuque, Iowa
45	216449		Ga. s.	Moonlight	9	6	38.0	10.4	4.0	1918	Ilydaburg, Alaska
46	216596		Ga. s.	Moonlight	14	12	41.0	11.0	3.2	1918	Sitka, Alaska
47	221641		Ga. s.	Moonshine	9	9	36.2	6.0	2.5	1916	Elizabeth, Pa.
48	220499		Ga. s.	Moore No. 2	15	10	49.5	12.5	5.2	1920	San Diego, Calif.
49	210045		Ga. s.	Moose	9	9	38.7	9.3	4.2	1905	Norfolk, Va.
50	213070		Ga. s.	Moose	8	5	34.4	10.0	3.2	1914	Long Branch, Wash.
51	222250		Ga. s.	Moose	10	8	35.2	11.4	3.6	1917	Port Republic, N. J.
52	222323		Ga. s.	Moosebec	17	7	49.8	14.0	5.3	1923	Lubec, Me.
53	220764		Ga. s.	Mople	6	5	31.0	8.0	3.8	1913	Sault Ste. Marie, Mich.
54	206477		Ga. s.	Moqui	14	12	36.0	8.3	3.9	1902	Muskegon, Mich.
55	219232		Ga. s.	Morewitz Bros.	15	10	48.5	10.3	4.5	1919	Battery Park, Va.
56	225339		Ol. s.	Morgan	74	41	105.1	14.5	8.2	1918	Mare Island, Calif.
57	93196		Ga. s.	Morgan City	8	5	36.7	11.3	2.5	1901	Berwick, La.
58	213897		Ol. s.	Morgan Shell	47	40	60.2	16.1	7.3	1916	Seattle, Wash.
59	216352		Ga. w.	Morgantown	25	25	59.0	12.7	2.6	1918	Morgantown, Ky.
60	206296		Ga. s.	Moris	9	8	25.5	8.5	3.6	1906	Marinette, Wis.
61	222243		Ga. s.	Morning Catch	10	8	34.6	10.4	3.4	1920	Hoonah, Alaska
62	90297		Ga. s.	Morning Light	13	12	44.3	15.4	3.6	1871	Patchogue, N. Y.
63	90897		Ga. s.	Morning Light	35	33	67.8	22.4	4.6	1876	Camden, N. J.
64	203331		Ga. s.	Morning Star	120	57	99.0	24.0	11.6	1906	Essex, Mass.
65	203368		Ga. s.	Morning Star	9	9	36.8	13.2	5.0	1906	Rockport, Mass.
66	207167		Ga. s.	Morning Star	10	10	34.0	9.6	4.0	1907	Two Rivers, Wis.
67	208909		Ga. s.	Morning Star	30	20	58.4	14.2	6.6	1911	Benton Harbor, Mich.
68	209577		Ga. s.	Morning Star	34	23	53.0	15.0	5.2	1912	Seattle, Wash.
69	210569		Ga. w.	Morning Star	14	14	56.0	10.5	2.7	1912	Joppa, Ill.
70	215719		Ga. s.	Morning Star	38	35	55.4	12.0	6.2	1917	Benton Harbor, Mich.
71	224360		Ga. s.	Morrison D.	9	5	37.1	11.2	3.2	1924	Cut Off, La.
72	215705		Ga. s.	Morris H.	15	10	47.9	10.5	3.8	1917	Ranier, Ore.
73	214789		Ga. s.	Morzovol	81	63	80.2	18.9	7.6	1917	Seattle, Wash.
74	210146		Ga. s.	Mot	36	25	64.4	16.4	3.2	1912	Vanceboro, N. C.

<sup>1</sup> Formerly Hawaiian st. s. Mokolli.<sup>2</sup> Formerly ga. s. Florence Ward.<sup>3</sup> Formerly ga. s. 20th Century.<sup>4</sup> Formerly ga. w. Hoop.<sup>5</sup> Formerly ga. s. Doncaster.<sup>6</sup> Formerly ga. s. Say When.

Line No.	Service	Crew	Horse-power	Name of owner	Home port	Address of owner
1	Msc.	1	50	Frank Vaudreuil.....	Marquette, Mich.	Grand Marais, Mich.
2	Msc.	2	35	W. L. Joseph.....	Jacksonville, Fla.	113 East Forsyth Street.
3	Pas.	1	40	H. G. McQuerter.....	St. Louis, Mo.	Branson, Mo.
4	Frt.	3	45	W. D. McCullough.....	St. Augustine, Fla.	Daytona, Fla.
5	Tow.	2	30	Frank Ingram.....	Paducah, Ky.	728 South Eleventh Street.
6	Pas.	1	35	Chas. Lindley.....	Tacoma, Wash.	Olympia, Wash.
7	Frt.	7	50	Starr Collinson Packing Co. (Oreg.).....	Portland, Oreg.	
8	Frt.	6	125	James Chrones.....	Honolulu, Hawaii.	Pearl Harbor, Oahu.
9	Frt.	1	37	T. S. Royster Guano Co. (Va.).....	Norfolk, Va.	
10	Oys.	1	40	Henry W. Schmeelk.....	New York, N. Y.	Setauket, N. Y.
11	Pas.	3	44	L. Tyree.....	Paducah, Ky.	Route 4.
12	Frt.	3	36	John W. Jones.....	Cambridge, Md.	
13	Fsh.	2	12	Steve Mlnarik.....	Milwaukee, Wis.	Marinette, Wis.
14	Frt.	17	200	Inter-Island Steam Navigation Co. (Hawaii).....	Honolulu, Hawaii.	42 Queen Street.
15	Frt.	2	10	J. C. Harman.....	South West Harbor, Me.	Stonington, Me.
16	Msc.	3	30	Herm. Schlotterhausen.....	New York, N. Y.	Astoria, N. Y.
17	Fsh.	1	35	William A. McCleavy.....	Baltimore, Md.	Denton, Md.
18	Frt.	2	20	Wallace Coulon.....	New Orleans, La.	323 South Murat Street.
19	Fsh.	6	20	Standard Salmon Packers (Wash.).....	Seattle, Wash.	Arctic Building.
20	Pas.	1	25	L. W. Wright.....	Tampa, Fla.	
21	Fsh.	3	100	W. L. Morley.....	Rochester, N. Y.	Sodus, N. Y.
22	Fsh.	6	20	Albert Ekelly.....	Tacoma, Wash.	Ollalla, Wash.
23	Tow.	1	22	Vall-Donaldson Co. (Ind.).....	St. Louis, Mo.	Holland Building.
24	Frt.	6	60	Geo. G. Wright.....	San Francisco, Calif.	Stockton, Calif.
25	Frt.	2	15	Monarch Packing Co. (La.).....	New Orleans, La.	Morgan City, La.
26	Frt.	1	22	Vall-Donaldson Co. (Ind.).....	Memphis, Tenn.	Jonesboro, Ark.
27	Pas.	4	25	Paducah Brookport Ferry Co. (Ky.).....	Paducah, Ky.	City National Bank Building.
28	Fsh.	7	40	Spiro Janovich.....	Tacoma, Wash.	Gig Harbor, Wash.
29	Frt.	2	24	Elizabeth Kempf.....	Jacksonville, Fla.	Mayport, Fla.
30	Fsh.	5	27	Manville Lafond.....	Milwaukee, Wis.	Two Rivers, Wis.
31	Pas.	2	6	Paul Damrath.....	Paducah, Ky.	
32	Fsh.	3	45	M. B. Dahl.....	Seattle, Wash.	Tacoma, Wash.
33	Tow.	1	45	Monroe Logging Co. (Wash.).....	do.	Everett, Wash.
34	Pas.	1	12	Frank V. Furtado.....	Fall River, Mass.	Taunton, Mass.
35	Msc.	3	50	James Spavin.....	New York, N. Y.	Bayonne, N. J.
36	Fsh.	8	40	Viktor Kaloper.....	Seattle, Wash.	3825 Seventeenth Avenue SW.
37	Frt.	1	50	George W. Stewart.....	Rouses Point, N. Y.	Ticonderoga, N. Y.
38	Frt.	1	50	Fred C. Franks.....	San Francisco, Calif.	260 California Street.
39	Tow.	1	50	C. W. Ashton.....	Marshfield, Oreg.	Coquille, Oreg.
40	Oys.	6	7	James S. Todd.....	Crisfield, Md.	16 Maryland Avenue.
41	Tow.	2	15	Houma Cypress Co. (La.).....	New Orleans, La.	Houma, La.
42	Fsh.	7	20	Micel Mardesick.....	Seattle, Wash.	Bellingham, Wash.
43	Pas.	4	40	H. P. Anderson.....	Los Angeles, Calif.	Long Beach, Calif.
44	Msc.	1	24	Max H. Spittler.....	Des Moines, Iowa.	Davenport, Iowa.
45	Fsh.	1	12	Patterson Edenshow.....	Ketchikan, Alaska.	Hydaburg, Alaska.
46	Fsh.	1	16	Edward Grant.....	Juneau, Alaska.	Sitka, Alaska.
47	Pas.	1	27	J. R. Wellens.....	Pittsburgh, Pa.	4044 Liberty Avenue.
48	Tow.	1	100	Moore Shipbuilding Co. (Calif.).....	San Francisco, Calif.	Foot Adeline Street.
49	Frt.	1	24	Frank Gallagher.....	Boston, Mass.	23 Mount Vernon Street.
50	Frt.	1	12	Henry Pohl.....	Tacoma, Wash.	Long Branch, Wash.
51	Pas.	2	24	Jesse K. Dare.....	Philadelphia, Pa.	Fortescue, N. J.
52	Frt.	2	40	William Underwood Co.....	Jonesport, Me.	
53	Pas.	1	24	Henry A. Thibert.....	Marquette, Mich.	Oak Ridge Park, Mich.
54	Pas.	1	24	Theodore White.....	Grand Haven, Mich.	Chochoyan, Mich.
55	Frt.	1	50	Samuel M. Morewitz.....	Newport News, Va.	2411 Washington Avenue.
56	Fsh.	1	b 220	Donald S. Morgan.....	San Francisco, Calif.	Berkeley, Calif.
57	Frt.	2	18	Victor Curole.....	New Orleans, La.	Cut Off, La.
58	Tow.	3	75	Pacific Portland Cement Co. (Consolidated) (Calif.).....	San Francisco, Calif.	Pacific Building.
59	Tow.	3	15	Harry Eherman.....	Louisville, Ky.	Morgantown, Ky.
60	Fsh.	3	8	Charles LeClair.....	Milwaukee, Wis.	Two Rivers, Wis.
61	Fsh.	3	12	Fred Lawrence.....	Juneau, Alaska.	Ioonah, Alaska.
62	Frt.	2	36	W. C. Mathews.....	Norfolk, Va.	Chuckatuck, Va.
63	Frt.	2	30	C. R. Disharoon Co.....	Crisfield, Md.	Salisbury, Md.
64	Fsh.	22	100	O'Hara Bros. Co. (Mass.).....	Boston, Mass.	22 New Fish Pier.
65	Fsh.	5	15	John A. Johnson.....	Philadelphia, Pa.	Wildwood, N. J.
66	Fsh.	3	12	Don S. Chambers.....	Milwaukee, Wis.	Fish Creek, Wis.
67	Msc.	5	70	Torris Berget.....	Chicago, Ill.	1500 Kingsbury Street.
68	Fsh.	7	40	Copper River Packing Co. (Wash.).....	Seward, Alaska.	Port Nellie Juan, Alaska.
69	Tow.	1	32	Nashville Tie Co. (Tenn.).....	Nashville, Tenn.	Chamber of Commerce.
70	Pas.	3	140	Charles A. Richter.....	Grand Haven, Mich.	Clinton Street.
71	Fsh.	2	30	Mrs. Otesia Duct.....	New Orleans, La.	Cut Off, La.
72	Tow.	1	30	C. R. Patching.....	Portland, Oreg.	Rainier, Oreg.
73	Fsh.	7	110	P. E. Harris & Co. (Wash.).....	Seattle, Wash.	Pier 1.
74	Frt.	2	25	R. W. Swindell.....	Washington, N. C.	Swan Quarter, N. C.

<sup>7</sup> Formerly U. S. Navy launch L 179.

<sup>8</sup> Formerly ga. s. Ralph C.

Formerly <sup>a</sup> U. S. N. S. C. No. 281.

<sup>b</sup> U. S. Q. M. C. V. 9.

<sup>10</sup> Formerly ga. s. Fanshaw.

Line No.	Official No.	Signal letters	Rig	Name of vessel	Tonnage		Register dimensions			When built	Where built
					Gross	Net	Length	Breadth	Depth		
					Feet						
1	224799		Ga. s.	<sup>1</sup> Motolor	18	12	49.7	13.1	4.8	1913	Brooklyn, N. Y.
2	93368		Ga. s.	Motor	38	17	61.8	18.4	7.8	1903	Gloucester, Mass.
3	218488		Ga. s.	MOTOR BARGE NO. 30	326	196	134.4	23.6	12.2	1919	Philadelphia, Pa.
4	218861		Ga. s.	MOTOR BARGE NO. 31	328	196	134.4	23.6	12.2	1919	do
5	216635		Ga. s.	MOTOR LAUNCH NO. 10	44	30	62.5	15.0	7.7	1918	do
6	217752		Ga. s.	MOTOR LAUNCH NO. 11	41	28	62.5	15.0	7.7	1919	do
7	218883		Ga. s.	MOTOR LAUNCH NO. 12	45	31	62.5	15.2	7.0	1919	do
8	224061		Ga. s.	MOTORMANTES	273	231	114.3	32.1	8.3	1925	Oakland, Calif.
9	214134		Ga. s.	Mouette	13	12	33.5	13.5	4.5	1909	East Providence, R. I.
10	211706		Ga. s.	Mound City	7	6	35.0	8.0	2.6	1913	Mound City, Ill.
11	216217	LKPB	Ol. s.	<sup>2</sup> Mount Baker	2,904	2,429	285.5	44.8	24.1	1918	Portland, Ore.
12	225562		Ol. s.	Mt. Baker	48	32	61.7	16.0	7.7	1926	Tacoma, Wash.
13	205217		Ga. s.	Mt. Eden	12	8	41.1	12.8	3.4	1907	San Francisco, Calif.
14	214903		Ol. s.	<sup>3</sup> Mount Vernon	168	114	101.5	31.0	10.5	1916	Seattle, Wash.
15	223503		Ga. w.	Mt. Vernon	33	20	45.6	12.0	3.0	1923	Mount Vernon, Ind.
16	219708		Ga. s.	Mountaineer	40	27	56.4	15.3	6.7	1920	Tacoma, Wash.
17	225215		Ga. w.	MOZELLE	29	18	44.8	11.9	2.9	1925	Newport, Ark.
18	222421		Ga. s.	Mud Turtle	10	9	35.1	8.5	2.5	1922	St. Louis, Mo.
19	204574		Ga. s.	Mukilteo	26	17	49.8	13.5	4.8	1907	Mukilteo, Wash.
20	223499		Ga. w.	Muncie	13	8	58.0	14.0	2.2	1923	Manchester, Ohio
21	218006	LRBH	Ol. s.	<sup>4</sup> MUNCOVE	2,437	1,480	253.4	43.7	24.5	1919	Ecorse, Mich.
22	225633		Ol. s.	Munewitas	74	50	79.5	18.0	8.5	1921	Nyack, N. Y.
23	219862		Ga. s.	<sup>5</sup> Munlancha	35	24	57.8	16.3	6.7	1920	Brooklyn, N. Y.
24	217604	LPWQ	Ol. s.	<sup>6</sup> MUNMOTOR	2,450	1,485	253.4	43.7	24.5	1919	Ecorse, Mich.
25	92197		Ol. s.	Munnatawket	204	102	117.0	22.4	8.5	1890	New London, Conn.
26	216300		Ga. s.	Muriel	31	7	62.4	14.4	7.1	1918	East Boothbay, Me.
27	214641		Ga. s.	<sup>7</sup> Murray Vandiver	14	9	43.5	14.5	4.9	1916	Croton-on-Hudson, N. Y.
28	211164		Ga. s.	Murrelet	10	6	41.1	11.0	4.2	1911	Seattle, Wash.
29	203510		Ga. s.	Music	15	10	51.0	11.6	4.5	1906	Terminal Island, Calif.
30	206693		Ga. s.	Muskegon	13	9	60.0	11.0	4.8	1903	Wayzata, Minn.
31	209174		Ga. s.	<sup>8</sup> Mustang	37	34	56.0	12.5	7.0	1911	St. Joseph, Mich.
32	223149		Ol. s.	Mutt	68	46	67.0	20.4	6.8	1923	Cambridge, Md.
33	219105		Ga. s.	Mutt and Jeff	5	5	24.5	7.8	2.6	1916	Green Bay, Wis.
34	219947		Ga. s.	Mutual	100	53	79.0	19.6	8.7	1920	Tacoma, Wash.
35	209967		Ga. s.	<sup>9</sup> Muzon	29	19	52.4	15.9	6.2	1912	Dockton, Wash.
36	92641		Ga. s.	Myakku	14	7	40.8	13.4	5.5	1894	Morris Heights, N. Y.
37	223205		Ga. s.	Mykada	19	13	46.5	10.4	5.5	1923	Portsmouth, Va.
38	221438		Ga. s.	Myladye	10	5	40.8	8.5	4.1	1908	New York, N. Y.
39	93199		Ga. s.	Myra Inman	11	8	37.0	14.8	4.0	1901	Gloucester, Mass.
40	222477		Ga. w.	Myra Wood	10	10	28.7	18.2	2.5	1922	Lucky Mound, N. Dak.
41	165510		Ga. s.	Myra C. Dobbins	15	8	44.0	16.0	2.8	1913	Bath, Me.
42	216241		Ga. s.	Myra J. Wooster	46	17	63.5	16.2	7.2	1918	Tremont, Me.
43	92577		Ga. s.	Myrtle	6	6	25.7	12.0	3.9	1894	Osterville, Mass.
44	93006		Ga. s.	Myrtle	43	32	69.7	20.8	6.0	1900	Patchogue, N. Y.
45	93310		Ga. s.	Myrtle	9	9	30.0	11.7	5.7	1902	Friendship, Me.
46	205117		Ga. s.	Myrtle	14	10	45.3	12.3	3.4	1908	Astoria, Ore.
47	208779		Ol. s.	Myrtle	16	11	46.4	13.0	5.1	1911	Oakland, Calif.
48	209811		Ga. s.	Myrtle	23	15	42.9	13.5	6.2	1912	Seattle, Wash.
49	215334		Ga. s.	Myrtle	18	16	41.8	12.4	5.4	1917	do
50	216027		Ga. s.	Myrtle	14	9	39.0	11.3	6.0	1918	do
51	217958		Ga. s.	Myrtle	9	7	34.2	8.9	4.6	1919	Port Orchard, Wash.
52	218278		Ga. w.	Myrtle	40	31	64.8	14.0	2.2	1919	Cape Girardeau, Mo.
53	221527		Ga. w.	Myrtle	12	12	54.0	10.0	2.8	1921	Loudon, Tenn.
54	202933		Ga. s.	Myrtle E.	16	8	43.0	13.0	6.4	1906	Bremen, Me.
55	207893		Ga. s.	Myrtle H.	11	7	31.9	8.4	3.8	1910	Edison, Wash.
56	215923		Ga. s.	Myrtle H.	23	21	42.0	13.4	5.0	1917	Wrangell, Alaska
57	224261		Ol. w.	Myrtle L.	41	41	64.9	21.0	3.4	1924	Shawneetown, Ill.
58	210460		Ga. s.	Myrtle W.	9	8	43.2	8.5	3.3	1912	Evansville, Ind.
59	225290		Ol. s.	Myrtle W.	9	6	35.3	10.3	5.0	1925	Seattle, Wash.
60	214990		Ga. s.	Myrtle Z.	8	8	28.2	8.6	3.1	1915	Little Swamico, Wis.
61	204487		Ga. s.	Myrtle & Walter	6	6	28.9	9.9	5.1	1907	Brooklin, Me.
62	213303		Ga. s.	Myrtle May	12	8	33.0	11.0	4.7	1915	Tacoma, Wash.
63	213494		Ga. s.	Myrtle Soper	10	9	30.6	14.2	4.1	1906	Barneget, N. J.
64	223206		Ga. s.	Myrtle Virginia	49	23	62.3	19.1	6.2	1923	Crittenden, Va.
65	207426		Ga. s.	Myrtle E. Tyler	7	6	35.5	10.3	3.1	1908	Fishing Creek, Md.
66	90872		Ga. s.	Mystery	28	17	55.8	18.7	4.5	1876	Straits, N. C.
67	221340		Ga. s.	Mystery	11	7	44.8	11.4	3.9		Unknown

<sup>1</sup> Formerly U. S. Navy ga. s. 5051.<sup>2</sup> Formerly ga. s. Mount Shasta.<sup>3</sup> Formerly ga. s. Robert Bridges.<sup>4</sup> Formerly ga. s. Covedale.<sup>5</sup> Formerly ga. s. Effort II.<sup>6</sup> Formerly ga. s. Courtols.

Line No.	Serv-ice	Crew	Horse-power	Name of owner	Home port	Address of owner
1	Frt.	1	150	United States Shipping Board.....	Norfolk, Va.....	Army Base.
2	Fsh.	7	24	Park Navigation Co. (N. Y.).....	New York, N. Y.....	25 Broadway.
3	Tnk.	5	150	Atlantic Refining Co. (Pa.).....	Philadelphia, Pa.....	260 South Broad Street.
4	Tpk.	5	150	do.....	do.....	Do.
5	Tow.	3	150	do.....	do.....	Do.
6	Tow.	4	150	do.....	do.....	260 South Broad Street.
7	Tow.	4	150	do.....	do.....	Do.
8	Tnk.	1	160	Associated Oil Co. (Calif.).....	San Francisco, Calif.....	79 New Montgomery.
9	Frt.	1	30	William G. Vinal.....	Provincetown, Mass.....	Wellfleet, Mass.
10	Pas.	1	15	Edward Daily.....	St. Louis, Mo.....	Commerce, Mo.
11	Fsh.	27	1,000	Red Salmon Canning Co. (Calif.).....	San Francisco, Calif.....	2 Pine Street.
12	Fsh.	4	80	Matt Evich.....	Tacoma, Wash.....	Bellingham, Wash.
13	Tow.	1	90	Henry A. Juhl.....	San Francisco, Calif.....	988 Innes Avenue.
14	Fer.	6	200	Puget Sound Navigation Co. (Nev.).....	Seattle, Wash.....	Colman Dock.
15	Tow.	1	25	New Harmony Gravel Co.....	Evansville, Ind.....	New Harmony, Ind.
16	Fsh.	8	50	George Zuban.....	Los Angeles, Calif.....	San Pedro, Calif.
17	Tow.	1	15	Frank Cathey.....	Memphis, Tenn.....	Newport, Ark.
18	Pas.	1	24	Frank Staffey.....	St. Louis, Mo.....	New Madrid, Mo.
19	Tow.	2	125	Charles Nelson Co. (Calif.).....	Port Angeles, Wash.....	
20	Tow.	3	40	Suiter Material & Transport Co. (W. Va.).....	Cincinnati, Ohio.....	Manchester, Ohio.
21	Frt.	25	900	Munson Steamship Lines (N. Y.).....	New York, N. Y.....	67 Wall Street.
22	Tow.	6	200	do.....	do.....	Do.
23	Frt.	2	100	do.....	do.....	Do.
24	Frt.	26	1,350	do.....	do.....	Do.
25	Frt.	8	240	Fishers Island Navigation Co. (Conn.).....	New London, Conn.....	Fishers Island, N. Y.
26	Frt.	2	60	North Lubec Manufacturing & Canning Co. (Me.).....	Eastport, Me.....	North Lubec, Me.
27	Tow.	2	100	Robert M. Vandiver.....	Baltimore, Md.....	Havre de Grace, Md.
28	Misc.	2	20	Harry Patterson.....	Juneau, Alaska.....	Douglas, Alaska.
29	Pas.	1	55	Roy M. Bolmer.....	Los Angeles, Calif.....	Long Beach, Calif.
30	Frt.	1	28	North Star Boat Line.....	St. Paul, Minn.....	Ortonville, Minn.
31	Misc.	3	60	Allen N. Spooner & Son (N. Y.).....	New York, N. Y.....	Pier 11, North River.
32	Frt.	4	60	Phillips Packing Co.....	Cambridge, Md.....	Washington Street.
33	Fsh.	3	10	Arvay Devroy.....	Milwaukee, Wis.....	Big Suamico, Wis.
34	Fsh.	10	100	Fidalgo Island Packing Co. (Me.).....	Seattle, Wash.....	Anacortes, Wash.
35	Fsh.	2	50	R. P. Young.....	Ketchikan, Alaska.....	
36	Pas.	3	40	Robert E. Miller.....	Mobile, Ala.....	305 Eslava Street.
37	Fsh.	3	60	C. D. Porter.....	Newport News, Va.....	Hampton, Va.
38	Frt.	1	25	Petro Antonio Rosa.....	Buffalo, N. Y.....	587 Broadway Avenue.
39	Oys.	2	24	R. R. Higgins Co. (Mass.).....	Boston, Mass.....	142 Atlantic Avenue.
40	Fer.	2	24	C. E. Wood.....	Pembina, N. Dak.....	Parshall, N. Dak.
41	Frt.	1	20	Clinton T. Goudy.....	Portland, Me.....	South Portland, Me.
42	Frt.	2	70	Portland, Friendship & Thomaston Line (Me.).....	Rockland, Me.....	Friendship, Me.
43	Frt.	1	12	Harold A. Norton.....	Vineyard Haven, Mass.....	Edgartown, Mass.
44	Frt.	5	65	Andrew Radel Oyster Co. (Conn.).....	Bridgeport, Conn.....	South Norwalk, Conn.
45	Frt.	2	6	E. B. Williams.....	Belfast, Me.....	Isleboro, Me.
46	Pas.	1	30	Allen & Hendrickson Packing Co. (Oreg.).....	Portland, Oreg.....	Rainier, Oreg.
47	Tow.	1	90	W. B. Dwyer.....	San Francisco, Calif.....	Third and Channel Streets.
48	Fsh.	3	35	Lars Anderson.....	Seattle, Wash.....	Stanwood, Wash.
49	Fsh.	4	20	Hidden Inlet Canning Co. (Alaska).....	Ketchikan, Alaska.....	Killsnoo, Alaska.
50	Fsh.	7	16	Anton W. Johnsen.....	Seattle, Wash.....	
51	Tow.	2	16	A. T. Chase.....	do.....	Everett, Wash.
52	Tow.	1	50	Union Sand & Gravel Co.....	Pittsburgh, Pa.....	Huntington, W. Va.
53	Frt.	2	25	Dayton Packet Co. (Tenn.).....	Chattanooga, Tenn.....	Dayton, Tenn.
54	Pas.	2	20	H. Clifford Williams.....	Boston, Mass.....	214 Huntington Avenue.
55	Pas.	1	12	D. Hilsinger.....	Port Townsend, Wash.....	Edison, Wash.
56	Fsh.	2	27	R. E. Elsner.....	Cordova, Alaska.....	
57	Pas.	1	46	Guy R. Lambert.....	St. Louis, Mo.....	Shawneetown, Ill.
58	Pas.	1	32	Julian Byers.....	do.....	4014 North Twenty-sixth Street.
59	Fsh.	1	10	John Wick.....	Tacoma, Wash.....	Cave in Rock, Ill.
60	Fsh.	2	10	Curtis Zippel.....	Milwaukee, Wis.....	Oconto, Wis.
61	Fsh.	2	11	Alexander Wentworth.....	South West Harbor, Me.....	West Tremont, Me.
62	Tow.	2	20	Harry E. Manson.....	Tacoma, Wash.....	1501 Dock Street.
63	Pas.	1	20	A. J. Soper.....	Philadelphia, Pa.....	Barnegat, N. J.
64	Frt.	2	45	R. D. Taylor.....	Cape Charles, Va.....	Onancock, Va.
65	Frt.	1	16	H. Hansell Tyler.....	Crisfield, Md.....	Fishing Creek, Md.
66	Frt.	2	44	J. R. Lupton.....	New Bern, N. C.....	Whortonsville, N. C.
67	Frt.	2	25	W. E. Bradshaw.....	Norfolk, Va.....	

<sup>7</sup> Formerly ga. s. George C. Van Tuyl.

<sup>9</sup> Formerly ga. s. Legaz Bros.

<sup>8</sup> Formerly <sup>a</sup> ga. s. Mustang, <sup>b</sup> U. S. Navy ga. s. Mustang.

Line No.	Official No.	Signal letters	Rig	Name of vessel	Tonnage		Register dimensions			When built	Where built
					Gross	Net	Length	Breadth	Depth		
1	222123		Ga. s.	Mystery	11	7	32.0	12.7	4.7	1922	Brunswick, Ga.
2	92473		Ga. s.	Mystic	16	11	56.0	16.1	4.2	1892	Oriole, Md.
3	202019		Ga. s.	Mystic	9	8	41.0	9.3	4.3	1905	Medford, Mass.
4	224421		Ol. s.	Mystic	90	35	81.2	23.2	11.6	1925	Essex, Mass.
5	222838		Ga. s.	Mystic C	52	47	75.4	20.8	8.5	1923	Bayport, Fla.
6	207412		Ga. s.	N & S	19	14	38.8	12.7	4.6	1910	Tacoma, Wash.
7	130836		Ga. s.	N & S	12	8	36.4	11.2	3.9	1899	Seattle, Wash.
8	218041		Ga. s.	N. by E.	10	7	32.4	10.0	4.9	1919	Aberdeen, Wash.
9	215349		Ol. s.	N. Ardito	24	11	50.8	13.4	6.2	1917	San Francisco, Calif.
10	212687		Ga. s.	N. Estelle	15	7	49.0	12.0	3.3	1914	Manns Harbor, N. C.
11	130921		Ga. s.	N. D. Tobey	12	8	38.0	8.1	3.8	1901	Hadlock, Wash.
12	208985		Ga. s.	N. E. Wright	17	9	48.0	11.2	4.5	1911	Deltaville, Va.
13	220602		Ga. s.	N. H. Breaux	21	19	45.8	12.4	2.7	1923	Rhoda, La.
14	224487		Ga. s.	N. P. Rasmussen	11	7	37.4	9.3	4.7	1916	San Francisco, Calif.
15	130556		Ga. s.	N. S. Gallup	29	28	50.5	19.1	5.3	1891	New London, Conn.
16	221917		Ga. s.	N. W. F. 1	6	6	33.9	9.6	3.3	1913	Long Branch, N. J.
17	221918		Ga. s.	N. W. F. 2	6	6	35.8	9.3	3.2	1908	do.
18	221919		Ga. s.	N. W. F. 3	6	6	35.6	9.2	3.2	1908	do.
19	221845		Ga. s.	N. & K. No. 1	17	11	45.5	12.3	5.4	1918	Wilmington, Calif.
20	218302		Ga. s.	N. & K. No. 2	18	11	49.6	12.3	5.7	1918	Los Angeles, Calif.
21	224800		Ga. s.	Nabarg	10	6	37.9	9.1	4.7	1919	Kittery, Me.
22	220903		Ga. s.	Nachi	10	7	40.1	10.6	4.5	1916	San Pedro, Calif.
23	224575		Ga. s.	Nada	10	6	34.4	9.2	5.3	1925	Seattle, Wash.
24	209588		Ga. s.	Nadi	14	10	39.4	12.1	3.8	1912	St. Petersburg, Fla.
25	91022		Ga. s.	Nadine	11	8	33.7	12.6	4.0	1877	Greenport, N. Y.
26	225388		Ol. s.	Nadine	26	12	59.8	15.7	5.0	1926	Rainier, Oreg.
27	130484		Ga. s.	Nadir	8	8	28.6	10.0	6.5	1890	Chelsea, Mass.
28	130631		Ga. s.	Naiad	9	7	29.7	13.0	4.3	1893	Greenport, N. Y.
29	130826		Ga. s.	Naiad	8	8	35.0	10.2	4.0	1899	Salem, N. J.
30	200125		Ga. s.	Naiad	14	7	65.0	8.6	4.4	1903	Detroit, Mich.
31	204336		Ga. s.	Naiad	9	8	33.6	7.4	4.0	1907	Winchester, Wis.
32	207439		Ga. s.	Naiad	15	10	47.0	13.6	3.9	1910	Seattle, Wash.
33	222270		Ga. s.	Naiad	13	11	53.0	7.8	3.6	1918	St. Louis, Mo.
34	222979		Ga. s.	Naiad	12	9	40.0	11.6	3.6	1923	Port Richmond, N. Y.
35	223232		Ga. s.	Naiad	80	54	104.4	14.9	8.1	1917	Brooklyn, N. Y.
36	215100		Ga. s.	Nakat	11	7	36.2	9.9	5.2	1917	Seattle, Wash.
37	205551		Ga. s.	Nakau	9	9	31.9	7.6	4.2	1894	New York, N. Y.
38	224676		Ol. s.	Nakeen	48	33	60.5	17.8	6.1	1925	Houghton, Wash.
39	218688		Ga. s.	Nakina	13	10	46.0	13.7	2.7	1919	Juneau, Alaska
40	208747		Ga. s.	Naldnah	11	8	40.7	8.0	3.8	1908	Alton, Ill.
41	207308		Ga. s.	Namakanta	11	7	42.9	10.9	4.3	1910	Boothbay Harbor, Me.
42	211632		Ga. s.	Nan	7	6	29.4	12.3	3.7	1902	Atlantic City, N. J.
43	208482		Ga. s.	Nan B.	43	36	60.6	15.8	5.8	1911	Astoria, Oreg.
44	210267		Ga. s.	Nancy	14	9	36.0	11.5	3.9	1912	Kasaan, Alaska
45	210513		Ga. s.	Nancy	8	6	36.4	10.6	3.4	1912	Georgetown, S. C.
46	217950		Ol. s.	Naney	18	9	44.0	13.4	5.4	1919	East Boston, Mass.
47	207785		Ol. s.	Naney B.	14	9	43.6	13.6	3.6	1910	Stratford, Conn.
48	207402		Ga. s.	Nancy C.	12	8	50.0	10.4	4.0	1909	Houston, Tex.
49	224552		Ol. s.	Nancy F.	64	58	60.5	26.0	4.5	1925	Memphis, Tenn.
50	214401		Ga. w.	Nancy L.	12	12	40.9	10.1	2.0	1916	Combs Ferry, Ky.
51	208053		Ga. s.	Nancy Lee	36	19	51.6	12.1	5.9	1910	White Neck Creek, Md.
52	223686		Ga. w.	Nancy Lee	12	12	45.6	16.0	2.3	1922	Corning, Mo.
53	214437		Ga. s.	Nanella	9	8	42.6	7.9	3.7	1916	Sebree, Ky.
54	218737		Ga. s.	Nannite	16	9	45.2	12.7	3.9	1919	Amburg, Va.
55	130382		Ga. s.	Nannle May	15	8	55.0	14.3	3.7	1887	Somerset County, Md.
56	130567		Ga. s.	Nannie P. White	19	8	51.4	14.1	4.2	1891	do.
57	223418		Ol. s.	Nanny	12	8	30.0	12.4	5.1	1923	Brunswick, Ga.
58	223166		Ga. s.	Nanon	11	8	37.1	8.7	4.0	1912	Gloucester City, N. J.
59	222222		Ol. s.	Nansemond	31	20	58.3	18.1	4.0	1922	Crittenden, Va.
60	225312		Ol. s.	Nansemond	60	41	60.5	24.1	7.9	1926	do.
61	202110		Ga. s.	Nansen	13	10	32.8	11.2	3.8	1905	Ballard, Wash.
62	200419		Ga. s.	Nantucket	15	9	41.8	10.9	4.0	1903	Eureka, Calif.
63	220655		Ga. s.	Nantucket	9	6	42.6	11.2	3.5	1915	McCoast, Va.
64	155232	KIJQ	Ol. s.	Nanuk	281	160	130.0	31.6	9.6	1892	Fairhaven, Calif.
65	203277		Ga. s.	Naoman	7	6	44.0	13.8	2.8	1905	Port Haywood, Va.
66	213461		Ga. s.	Naomi	11	7	41.6	10.3	7.2	1915	Orange, Tex.
67	213728		Ga. s.	Naomi	17	10	45.2	13.0	4.0	1915	Perrin, Va.
68	222289		Ga. s.	Naomi	15	13	53.0	17.3	3.0	1922	Toms River, N. J.
69	209392		Ga. s.	Naomi Bruce	18	10	49.6	11.2	5.4	1911	Essex, Mass.
70	219220		Ga. s.	Naomi Bruce II	25	11	55.8	13.3	6.4	1919	Gloucester, Mass.
71	210817		Ga. s.	Naomi R. Tolley	13	6	40.0	12.2	3.9	1912	Fishing Creek, Md.
72	211045		Ga. s.	Napeague	50	40	50.6	20.5	6.5	1913	Tottenville, N. Y.
73	214047		Ga. p.	Naples	10	7	47.0	14.4	2.9	1916	Balboa, Calif.

<sup>1</sup> Formerly U. S. Navy ga. s. 1983.

<sup>2</sup> Formerly U. S. Navy ga. s. 14793.

<sup>3</sup> Formerly ga. s. Maggle T. Young.

<sup>4</sup> Formerly U. S. Navy subchaser 35.

Line No.	Service	Crew	Horse-power	Name of owner	Home port	Address of owner
1	Fsh.	3	24	Chatham Oyster Co. (Ga.)	Savannah, Ga.	401 West Bay Street.
2	Frt.	2	14	Robert E. Martin	Baltimore, Md.	521 North Patterson Park Avenue.
3	Pas.	1	20	Howard O. Miller	New Bedford, Mass.	Onset, Mass.
4	Fsh.	20	90	Boston, Maritime Co. (Mass.)	Boston, Mass.	88 Broad Street.
5	Fsh.	7	36	E. E. Saunders & Co. (Fla.)	Pensacola, Fla.	Palafox Street Wharf.
6	Fsh.	7	20	Crescent Herring Co. (Wash.)	Seattle, Wash.	1911 L. C. Smith Building.
7	Pas.	1	15	T. H. Graves	Seward, Alaska	Latouche, Alaska.
8	Fsh.	1	16	Mrs. Leona Guedon	Seattle, Wash.	Raymond, Wash.
9	Fsh.	1	60	Stefano Massa	San Diego, Calif.	
10	Frt.	1	17	T. F. Fields	Norfolk, Va.	Eclipse, Va.
11	Tow.	1	50	A. A. Scott	Seattle, Wash.	Mukilteo, Wash.
12	Frt.	2	15	John T. Tyler	Crisfield, Md.	Ewell, Md.
13	Pas.	2	25	Norman Braux Lumber Co. (La.)	Morgan City, La.	Rhoda, La.
14	Msc.	1	45	General Contracting Co.	Philadelphia, Pa.	Camden, N. J.
15	Oys.	4	40	Douglass Cox	do.	Delmont, N. J.
16	Fsh.	6	18	Walter Pfeiffer	do.	Sea Isle City, N. J.
17	Fsh.	6	15	do.	do.	Do.
18	Fsh.	6	15	North Wildwood Fish Co. (N. J.)	do.	Wildwood, N. J.
19	Fsh.	2	40	Van Camp Sea Food Co. (Calif.)	Los Angeles, Calif.	East San Pedro, Calif.
20	Fsh.	6	50	do.	do.	Do.
21	Frt.	1	50	U. S. Shipping Board	Norfolk, Va.	Army Base.
22	Fsh.	3	30	Guy H. Silva	San Diego, Calif.	1003 West Brooks Street.
23	Fsh.	2	14	Anton Brusich	Ketchikan, Alaska	Box 31.
24	Frt.	1	40	O. B. Smith	Tampa, Fla.	Frankfort, Ind.
25	Fsh.	1	36	A. Leonard Oljer	New York, N. Y.	377 Thirteenth Street (B.).
26	Tow.	3	180	Stanley Arnold	Portland, Oreg.	Longview, Wash.
27	Frt.	1	6	Victor A. Rowland	Bridgeport, Conn.	23 Sixth Street.
28	Pas.	2	20	William H. Nicolay	New York, N. Y.	East Rockaway, N. Y.
29	Msc.	2	16	Wesley Sheppard	Philadelphia, Pa.	Salem, N. J.
30	Pas.	1	125	Charles Sa-Van	Detroit, Mich.	Mount Clemens, Mich.
31	Pas.	2	18	Martin Mellan	Milwaukee, Wis.	Oshkosh, Wis.
32	Fsh.	2	40	Falcon Mining Co. (Wash.)	Juneau, Alaska	Falcon Arm, Alaska.
33	Pas.	1	60	Henry H. Spencer	St. Louis, Mo.	1416 Rowan Avenue.
34	Pas.	1	30	Arthur P. Clayton	Philadelphia, Pa.	Seaside Park, N. J.
35	Fsh.	6	660	Kenneth P. McNeil	Newport, R. I.	Hamilton, R. I.
36	Fsh.	2	30	Nakat Packing Corporation (N. Y.)	Ketchikan, Alaska	
37	Frt.	1	16	John A. Olsson	Providence, R. I.	Longmeadow, R. I.
38	Fsh.	5	100	Nakat Packing Corporation (N. Y.)	Ketchikan, Alaska	
39	Pas.	1	60	John Reck	Juneau, Alaska	
40	Pas.	1	20	Mrs. Agnes Billings	Paducah, Ky.	
41	Frt.	2	26	Sylvester Packing Co. (Me.)	Belfast, Me.	Bluehill, Me.
42	Frt.	1	15	C. P. Mandley	Miami, Fla.	Berni Apartments.
43	Fsh.	3	65	Alaska Consolidated Canneries (Del.)	Ketchikan, Alaska	
44	Fsh.	1	20	George Haldane	Juneau, Alaska	Hydaburg, Alaska.
45	Frt.	2	20	H. G. Cushman	Georgetown, S. C.	Conway, S. C.
46	Cod.	6	45	Anthony Bono	Boston, Mass.	46 Lewis Street.
47	Pas.	1	50	Axel H. Lyons	New York, N. Y.	239 West One hundred and sixteenth Street.
48	Pas.	1	25	William Moore	Houston, Tex.	Texas City, Tex.
49	Pas.	3	70	F. P. Fitzgerald	Memphis, Tenn.	Friars Point, Miss.
50	Tow.	2	12	J. W. Littral	Louisville, Ky.	Lexington, Ky.
51	Frt.	2	40	Henry Burroughs	Washington, D. C.	Thompkinsville, Md.
52	Fer.	2	20	James Vinsonhaler	Omaha, Nebr.	
53	Pas.	2	14	Rose Island Co. (Ky.)	Louisville, Ky.	
54	Frt.	1	14	D. A. Taylor	Norfolk, Va.	Deltaville, Va.
55	Oys.	1	16	J. C. Carr	Newport News, Va.	Glass, Va.
56	Frt.	2	27	I. R. Blake	do.	Severn, Va.
57	Fsh.	3	36	H. Sparro	Brunswick, Ga.	
58	Pas.	1	30	Clarence Turpen	Philadelphia, Pa.	Gloucester City, N. J.
59	Frt.	4	45	J. B. Eberwine	Norfolk, Va.	Deans, Va.
60	Fer.	2	60	J. Q. Adams	Newport News, Va.	Eclipse, Va.
61	Fsh.	1	10	Jim Cook	Wrangell, Alaska	
62	Pas.	1	30	Coggeshall Launch Co. (Calif.)	Eureka, Calif.	Foot F Street.
63	Oys.	2	16	Jessie Davis	Cape Charles, Va.	Tangler, Va.
64	Whl.	16	300	Northern Whaling & Trading Co. (N. Y.)	San Francisco, Calif.	344 Salisbury Street.
65	Frt.	1	15	T. F. Anderton	Newport News, Va.	Gloucester Point, Va.
66	Fsh.	1	21	W. E. Bunyard	Mobile, Ala.	9 North Royal Street.
67	Fsh.	2	24	W. D. Bonniwell	Newport News, Va.	Perrin, Va.
68	Pas.	3	22	Warren Conklin	Philadelphia, Pa.	Toms River, N. J.
69	Fsh.	3	80	A. J. Flatten	New Bedford, Mass.	Fairhaven, Mass.
70	Fsh.	8	45	Oliver Tysver	Gloucester, Mass.	197 East Main Street.
71	Frt.	2	14	W. David Price, jr.	Cambridge, Md.	Travers Street.
72	Frt.	2	100	James Healing	New York, N. Y.	Jersey City, N. J.
73	Pas.	1	28	S. A. Selover	Los Angeles, Calif.	Long Beach, Calif.

<sup>3</sup> Formerly ga. s. McMullin.

<sup>6</sup> Formerly ga. s. Otilille Fjord.

<sup>7</sup> Formerly ga. p. The Limit.

## Motor Vessels

Line No.	Official No.	Signal letters	Rig	Name of vessel	Tonnage		Register dimensions			When built	Where built
					Gross	Net	Length	Breadth	Depth		
					Feet			Feet			
1	218507		Ga. s.	Narada	62	42	73.6	16.9	6.8	1919	Tacoma, Wash.
2	130857		Ga. s.	Narcissus	23	19	50.5	15.4	6.4	1900	City Island, N. Y.
3	218584		Ga. s.	Narhel	17	8	45.7	12.7	5.3	1917	Brookings, Oreg.
4	130628		Ga. s.	Narika	7	7	34.4	11.0	4.6	1893	Fall River, Mass.
5	120971	KLWS	Ol. s.	NARWHAL	239	100	138.8	22.0	11.2	1891	Boston, Mass.
6	203344		Ga. s.	Naselle	14	10	50.2	11.0	3.7	1906	Astoria, Oreg.
7	130472		Ga. s.	Nashawena	37	14	65.0	15.0	7.4	1889	Boston, Mass.
8	205244		Ga. s.	Nashawena	7	7	28.0	10.4	4.6	1904	East Providence, R. I.
9	225657		Ol. s.	NASHVILLE B.	236	111	111.0	29.4	5.6	1926	Nashville, Tenn.
10	130952		Ga. s.	Nassau	9	7	38.0	11.7	3.8	1901	Freeport, N. Y.
11	216883		Ga. s.	Nassau	12	10	38.3	12.3	3.0	1906	Chester, Fla.
12	216974		Ga. s.	Nassau	30	26	47.2	13.0	6.2	1918	Benton Harbor, Mich.
13	223472		Ga. s.	Nat.	15	7	46.5	12.5	4.1	1917	San Diego, Calif.
14	225180		Ol. s.	Natale S.	41	19	66.0	17.1	7.3	1925	Rockport, Mass.
15	130960		Ga. s.	Natalie	10	7	49.0	11.0	4.1	1902	Baltimore, Md.
16	224435		Ga. s.	Natalie B.	21	10	48.5	14.0	6.7	1925	Friendship, Me.
17	211861		Ol. s.	Natalie Hammond	110	51	102.7	22.9	11.1	1913	Essex, Mass.
18	221039		Ga. s.	Natalie Mae	35	23	64.8	13.7	6.6	1921	Brooklyn, N. Y.
19	221629		Ga. s.	Natator	14	10	32.0	13.2	5.9	1921	Marion, Mass.
20	205867		Ga. s.	Nathalie	11	6	37.8	12.7	3.5	1908	Mount Pleasant, S. C.
21	220193		Ga. s.	National	30	20	51.4	13.6	6.4	1920	Seattle, Wash.
22	219676		Ga. s.	National II	11	7	40.6	10.9	3.0	-----	Unknown
23	18177		Ga. s.	Native	8	8	35.0	12.6	3.0	1866	Mobile, Ala.
24	18649		Ga. s.	Native	10	7	36.2	14.2	3.1	1870	Haynes Bay, Tex.
25	223718		Ol. s.	Native	37	18	55.4	17.9	6.8	1924	Nantucket, Mass.
26	205670		Ga. s.	Native Oyster	8	6	37.8	11.1	3.0	1908	Bay Center, Wash.
27	202490		Ga. s.	Natma	9	6	35.0	8.5	3.7	1905	Muskegon, Mich.
28	208682		Ga. s.	Natoma	12	8	30.5	12.6	4.1	1911	Tacoma, Wash.
29	216566		Ga. s.	Natoma	28	16	55.1	16.7	4.6	1918	Astoria, Oreg.
30	117207		Ga. s.	Nautilus	13	8	53.0	15.0	3.4	1902	St. Andrews Bay, Fla.
31	130548		Ga. s.	Nautilus	14	9	46.7	14.0	4.1	1883	Brooklyn, N. Y.
32	202067		Ga. s.	Nautilus	13	8	47.2	12.1	4.3	1905	Lubec, Me.
33	210276		Ga. s.	Nautilus	15	11	45.9	15.7	4.2	1912	Pocomoke City, Md.
34	224727		Ga. s.	Nautilus	10	8	29.1	10.1	3.8	1925	St. James, Mich.
35	130830		Ga. s.	Navahoe	9	7	33.9	12.4	5.5	1899	Cutler, Me.
36	203396		Ga. s.	Navahoe	16	7	49.6	18.0	3.3	1906	Biloxi, Miss.
37	130626		Ga. s.	Navajo	10	10	35.7	11.9	5.5	1893	East Boothbay, Me.
38	214404		Ga. s.	Navajo	29	16	59.1	18.0	3.2	1916	St. Augustine, Fla.
39	200042		Ga. s.	Navarre	20	14	39.5	14.3	6.6	1901	Marquette, Wis.
40	223410		Ga. s.	Navassa	44	36	61.2	16.9	5.6	1923	South Jacksonville, Fla.
41	220838		Ga. s.	Navillus II	13	9	35.6	12.3	4.5	1910	Penobscot, Me.
42	214981		Ga. s.	Neah	41	33	56.2	15.1	7.1	1917	Tacoma, Wash.
43	201168		Ga. s.	Nebraska	8	5	35.3	10.6	3.3	1907	Docketon, Wash.
44	214106		Ga. s.	Nebraska	8	5	36.7	10.2	4.3	1916	Los Angeles, Calif.
45	214664		Ga. s.	Nebraska	23	18	43.6	13.0	5.7	1917	Tacoma, Wash.
46	210647		Ga. s.	Ned	7	6	37.6	11.1	3.4	1912	Sherwood, Md.
47	221477		Ga. s.	Nedeva II	23	15	56.2	10.5	5.3	1917	Essington, Pa.
48	224569		Ga. s.	Ned Len	24	16	53.5	12.6	4.2	1908	Easton, Md.
49	221672		Ga. s.	Ned Thomas	25	15	57.2	12.4	4.8	1913	New Orleans, La.
50	204097		Ga. w.	Needmore	17	17	56.4	11.6	3.0	1906	St. Joseph, Mo.
51	221303		Ga. s.	Neeka	9	8	31.0	10.6	5.4	1921	Dundas Bay, Alaska.
52	216259		Ga. s.	Neenah	6	5	29.7	8.6	3.4	1914	Rolling Bay, Wash.
53	203991		Ga. s.	Neil Johnson	39	18	65.7	20.0	5.2	1907	Gracemich, N. J.
54	206440		Ga. s.	Nelta	13	9	43.1	10.3	4.4	1900	Stockton, Calif.
55	208910		Ga. s.	Nejomo	10	9	38.4	11.3	4.0	1911	Moriches, N. Y.
56	221983		Ga. s.	Neko No. 1	39	21	60.3	15.2	6.6	1919	Long Beach, Calif.
57	218303		Ol. s.	Neko No. 2	45	31	65.0	17.3	7.3	1919	Los Angeles, Calif.
58	216497		Ga. s.	Nelch	10	7	52.1	20.7	2.7	1918	do.
59	225608		Ga. s.	Nell B.	8	6	33.4	8.3	4.4	1918	Portsmouth, N. H.
60	224586		Ga. s.	Nelle	9	6	34.9	10.4	3.6	1925	Miami, Fla.
61	18717		Ga. s.	Nelle	9	9	31.6	13.4	4.4	1872	Mystic, Conn.
62	130502		Ga. s.	Nello	47	30	57.0	17.5	4.0	1880	San Francisco, Calif.
63	130578		Ga. s.	Nelle	8	8	25.6	12.7	3.4	1891	Smithtown, N. Y.
64	209897		Ga. s.	Nelle	9	8	30.0	8.4	3.4	1900	Manitowoc, Wis.
65	213879		Ga. s.	Nelle	21	14	48.0	12.5	4.7	1916	Beaumont, Tex.
66	216235		Ga. s.	Nelle	8	7	34.1	8.7	3.7	1906	Essington, Pa.
67	221502		Ga. s.	Nelle	9	8	35.6	10.0	3.5	1905	Norfolk, Va.
68	225513		Ol. s.	Nelle	18	12	40.4	11.6	6.2	1926	Tacoma, Wash.
69	221309		Ga. s.	Nelle II	10	8	37.4	11.0	3.8	1921	Essington, Pa.
70	207812		Ga. s.	Nelle C.	15	10	47.0	12.0	3.8	1910	Fairhaven, Calif.

<sup>1</sup> Formerly ga. s. Formosa.<sup>2</sup> Formerly ga. s. Yankee Bob.<sup>3</sup> Formerly { a ga. s. Margaret.  
b U. S. Navy S. P. 328.  
c Margaret.



Line No.	Service	Crew	Horse-power	Name of owner	Home port	Address of owner
1	Fsh.	7	100	Sunrise Packing Co. (Wash.)	Seattle, Wash.	415 Seventh Avenue S.
2	Fsh.	2	20	Lawrence Flynn	New York, N. Y.	Sheepshead Bay, N. Y.
3	Frt.	1	40	Carl Cornwell	San Francisco, Calif.	115 Market Street.
4	Oys.	1	10	Herbert Sellers	Wilmington, N. C.	Supply, N. C.
5	Frt.	12	200	Phillip Shore	Tampa, Fla.	Stovall Building.
6	Fsh.	1	30	Burke Fish Co.	Astoria, Oreg.	Foot Eighth Street.
7	Fsh.	8	45	Willard Daggett Co.	Portland, Me.	South Portland, Me.
8	Frt.	1	15	Burton Smith	Providence, R. I.	82 Pettis Street.
9	Tow.	4	400	Nashville Bridge Co.	Nashville, Tenn.	Shelby Avenue.
10	Oys.	2	25	Inland Dredging Corporation (N. Y.)	New York, N. Y.	Montague Street (B.).
11	Fsh.	3	10	S. S. Goffin	Jacksonville, Fla.	1426 Laura Street.
12	Tow.	2	40	Fitzsimons & Connell Dredge & Dock Co. (Me.)	Chicago, Ill.	10 South La Salle Street.
13	Fsh.	1	40	Ignazio Alloto	San Francisco, Calif.	110 Market Street.
14	Fsh.	12	60	Anthony Linguata	Boston, Mass.	Revere, Mass.
15	Frt.	2	7	John Gumpinon	Baltimore, Md.	Pasadena, Md.
16	Fsh.	5	33	Courtland A. Brackett	Rockland, Me.	Monhegan, Me.
17	Fsh.	23	60	Charles Colson	Gloucester, Mass.	139 Mount Pleasant Avenue.
18	Msc.	3	220	Eric Basin Towing & Hoisting Co. (N. Y.)	New York, N. Y.	25 Broadway.
19	Fsh.	1	15	Phillip E. Hastings	New Bedford, Mass.	Marion, Mass.
20	Frt.	2	10	Henry Wilson	Charleston, S. C.	Mount Pleasant, S. C.
21	Fsh.	6	45	O. Arseth	Seattle, Wash.	204 North Seventy-third Street.
22	Frt.	1	15	National Oil Co. (Va.)	Norfolk, Va.	
23	Fsh.	2	20	Jesse Jernison, jr.	Mobile, Ala.	563 South Wilkerson Street.
24	Frt.	2	12	George Saffas	Corpus Christi, Tex.	Palacios, Tex.
25	Fsh.	8	80	H. Marshall Gardiner	Vineyard Haven, Mass.	Nantucket, Mass.
26	Tow.	1	30	Lewis Mills & Timber Co. (Wash.)	Seattle, Wash.	South Bend, Wash.
27	Pas.	1	30	Florence M. Ward	Boston, Mass.	Allston, Mass.
28	Pas.	1	16	Foss Launch & Tug Co. (Wash.)	Tacoma, Wash.	400 Dock Street.
29	Tow.	1	120	Port of Astoria (Oreg.)	Astoria, Oreg.	Municipal Dock.
30	Pas.	2	80	S. K. French	Tampa, Fla.	St. Petersburg, Fla.
31	Fsh.	1	32	Guiseppe di Stefano	New York, N. Y.	804 Halsey Street (B.).
32	Frt.	2	20	W. B. Mowry	Eastport, Me.	Lubec, Me.
33	Pas.	2	36	Joshua S. Shivers	Philadelphia, Pa.	North Wildwood, N. J.
34	Fsh.	2	50	Gustav Mielke	Grand Haven, Mich.	St. James, Mich.
35	Frt.	2	14	Walter Kennedy	Eastport, Me.	Lubec, Me.
36	Fsh.	3	7	Desporto Packing Co. (Miss.)	Gulfport, Miss.	Biloxi, Miss.
37	Frt.	2	10	W. C. Davis	Muchlas, Me.	Cutler, Me.
38	Frt.	1	30	Henry L. Capo	St. Augustine, Fla.	
39	Frt.	2	39	Charles E. Sprague	Milwaukee, Wis.	Kenosha, Wis.
40	Msc.	3	80	Virginia-Carolina Chemical Co. (N. J.)	Wilmington, N. C.	
41	Pas.	2	60	Everett W. Francis	Boston, Mass.	Winthrop, Mass.
42	Frt.	3	14	Booth Fisheries Co. (Del.)	Seattle, Wash.	Marion Building.
43	Fsh.	1	16	Hans T. Westad	do	Flr, Wash.
44	Fsh.	1	20	Nels Nelson	San Diego, Calif.	1315 F Street.
45	Fsh.	8	30	Joseph P. Dragich	Seattle, Wash.	Port Blakely, Wash.
46	Frt.	2	12	Leslie D. Harrison	Cambridge, Md.	Fairbank, Md.
47	Tow.	4	225	Alfred Jones	New York, N. Y.	605 East One hundred and thirty-fourth Street.
48	Pas.	1	32	Dr. Frank C. Eldred	Baltimore, Md.	Sparrows Point, Md.
49	Tow.	1	36	Albert G. Thomas	New Orleans, La.	208 Carondelet Street.
50	Tow.	4	25	Massman Construction Co. (Mo.)	Kansas City, Mo.	
51	Pas.	1	24	A. Nilsen	Juneau, Alaska	Hoonah, Alaska.
52	Fsh.	1	10	A. C. Eames	Ketchikan, Alaska	
53	Oys.	10	50	Christian Johnson	Philadelphia, Pa.	Greenwich, N. J.
54	Pas.	1	30	Wm. Colberg	San Francisco, Calif.	Stockton, Calif.
55	Fsh.	3	20	Lewis Morse	New York, N. Y.	Roosevelt, N. Y.
56	Fsh.	9	65	Van Camp Sea Food Co. (Calif.)	Los Angeles, Calif.	East San Pedro, Calif.
57	Fsh.	8	100	do	do	Do.
58	Pas.	1	50	Matt J. Walsh	do	San Pedro, Calif.
59	Fsh.	2	20	F. T. Baldwin	Seattle, Wash.	203 Thirty-second Avenue.
60	Tow.	2	35	Dixie Dredging Co. (Fla.)	Miami, Fla.	Hollywood, Fla.
61	Fsh.	1	13	Thomas L. Phillips	Providence, R. I.	East Greenwich, R. I.
62	Pas.	3	200	Samuel T. M. Lindsay	Los Angeles, Calif.	Avalon, Calif.
63	Frt.	3	8	John Ryle	Bridgeport, Conn.	Stamford, Conn.
64	Fsh.	3	12	Lawrence E. Voight	Milwaukee, Wis.	Ellison Bay, Wis.
65	Frt.	1	60	C. A. McKinley	Port Arthur, Tex.	Beaumont, Tex.
66	Fsh.	1	6	Everett Richardson	Philadelphia, Pa.	Bridgeton, N. J.
67	Pas.	2	60	Thomas R. Siddons	do	Camden, N. J.
68	Fsh.	2	35	J. Wm. Duval	Seattle, Wash.	742 North Thirty-fourth Street.
69	Pas.	1	40	James H. Irwin	Philadelphia, Pa.	Atlantic City, N. J.
70	Pas.	1	50	Willard W. Cousins	Eureka, Calif.	107 G Street.

<sup>1</sup> Formerly ga. s. Sparta.

<sup>2</sup> Formerly U. S. Navy No. 7760.

<sup>3</sup> Formerly U. S. Navy ga. s. 1215.

## Motor Vessels

Line No.	Official No.	Signal letters	Rig	Name of vessel	Tonnage		Register dimensions			When built	Where built		
					Gross	Net	Length	Breadth	Depth				
					<i>Feet</i>			<i>Feet</i>			<i>Feet</i>		
1	201111		Ga. s.	Nellie H.	12	7	41.0	14.2	5.7	1904	East Machias, Me.		
2	213336		Ga. s.	Nellie H.	16	11	36.0	10.3	5.2	1915	Manltowoc, Wis.		
3	209579		Ga. s.	Nellie L.	24	7	49.1	17.1	4.0	1912	Biloxi, Miss.		
4	221175		Ga. s.	Nellie R.	9	6	33.2	9.8	4.9	1921	Stadium, Wash.		
5	221699		Ga. s.	Nellie R.	12	6	46.8	13.4	3.6	1921	Glass, Va.		
6	126430		Ga. s.	Nellie W.	12	8	41.3	15.8	3.0	1887	Atlantic City, N. J.		
7	130533		Ga. s.	Nellie and Mary	21	10	49.3	17.0	4.9	1891	Bridgeton, N. J.		
8	130734		Ga. s.	Nellie Bly	7	7	29.3	12.1	3.4	1897	East Rockaway, N. Y.		
9	130883		Ga. s.	Nellie Bly	9	6	43.5	15.0	3.4	1900	Marsh Market, Va.		
10	131620		Ga. s.	Nellie Bly	14	13	46.9	14.6	4.5	1900	Millville, N. J.		
11	211284		Ga. s.	Nellie Bly	11	7	31.6	10.5	3.6	1913	Bothell, Wash.		
12	225369		Ga. s.	Nellie Crockett	52	35	61.7	20.4	6.5	1926	Crisfield, Md.		
13	220037		Ga. w.	Nellie Geer	25	11	64.0	12.8	1.7	1920	Creston, W. Va.		
14	205990		Ga. s.	Nellie Leona	8	5	29.6	11.2	6.0	1909	Friendship, Me.		
15	218380		Ga. s.	Nellie May	10	7	34.9	11.5	4.2	1919	Westerly, R. I.		
16	130956		Ga. s.	Nellie Meta	15	11	54.6	15.4	3.3	1902	Bon Secour, Ala.		
17	210283		Ga. s.	Nellie Russell	9	7	31.3	10.3	5.5	1912	New Britain, Conn.		
18	208230		Ga. s.	Nellie Torrey	9	6	30.0	9.5	4.0	1910	Wrangell, Alaska		
19	130296		Ga. s.	Nellie B. Dey	122	79	102.0	17.5	7.5	1884	Lenoxville, N. C.		
20	130981		Ga. s.	Nellie G. York	14	11	39.5	12.6	6.3	1902	Bremen, Me.		
21	206093		Ga. s.	Nellie L. Grebb	14	9	42.4	11.0	5.0	1909	Baltimore, Md.		
22	200173		Ga. s.	Nellie M. Stanley	14	7	48.1	13.1	5.0	1903	Dennysville, Me.		
23	130169		Ga. s.	Nellie M. Tyrell	8	6	40.2	12.6	2.9	1879	Tottenville, N. Y.		
24	225202		Ga. s.	Nelo G.	27	5	49.0	15.5	5.5	1925	Pascagoula, Miss.		
25	212631		Ga. s.	Nelseco	38	25	55.7	20.0	6.7	1914	New London, Conn.		
26	215592	LHVC	Ol. s.	Nelseco 2d	237	147	110.5	29.0	8.2	1917	Rootsbay Harbor, Me.		
27	213775		Ga. s.	Nelsine	9	6	33.9	10.4	4.2	1915	Astoria, Oreg.		
28	202886		Ga. s.	Nelson	34	28	59.0	20.6	5.2	1906	Tottenville, N. Y.		
29	223502		Ga. s.	Nelson	8	6	36.2	9.7	2.5	1923	Sealevel, N. C.		
30	225166		Ol. s.	Nemah	27	18	49.9	15.2	5.4	1925	Hoquiam, Wash.		
31	130712		Ga. s.	Nemesis	10	10	33.7	12.3	3.8	1896	Patchogue, N. Y.		
32	130705		Ga. s.	Nemo	22	11	52.4	14.1	3.9	1895	Kennebunk, Me.		
33	211701		Ga. s.	Nemo	14	13	39.5	8.7	2.3	1913	Wit, N. C.		
34	221502		Ga. s.	Neon	7	6	33.7	8.2	4.0	1915	Sault Ste. Marie, Mich.		
35	205224		Ga. s.	Neonetta	13	9	38.0	10.6	3.2	1908	Seattle, Wash.		
36	130639		Ga. s.	Nepenthe	30	30	47.0	16.3	6.6	1890	Boston, Mass.		
37	210150		Ga. s.	Neponsit	44	40	61.6	19.2	5.5	1912	Morehead City, N. C.		
38	130725		Ga. s.	Neptune	13	12	26.7	11.0	3.8	1896	Greenport, N. Y.		
39	202097		Ga. s.	Neptune	13	12	36.6	11.6	4.5	1905	Ballard, Wash.		
40	297057		Ga. s.	Neptune	10	9	30.0	9.1	3.5	1908	Traverse City, Mich.		
41	208245		Ga. s.	Neptune	9	6	31.5	10.5	4.0	1910	Tacoma, Wash.		
42	209031		Ga. s.	Neptune	7	5	34.5	9.8	3.8	1911	Alameda, Calif.		
43	217503		Ga. s.	Neptune	10	5	35.0	10.5	4.2	1916	Los Angeles, Calif.		
44	218469		Ga. s.	Neptune	7	6	33.5	8.2	2.7	1919	Evoret, Wash.		
45	221545		Ga. s.	Neptune	43	37	37.9	14.1	4.1	1921	Port Clinton, Ohio		
46	221795		Ga. s.	Neptune	99	66	63.9	26.0	7.0	1921	Alameda, Calif.		
47	223070		Ga. s.	Neptune	11	8	37.7	9.4	4.7		Unknown		
48	223903		Ga. s.	Neptune	52	43	57.4	16.3	8.1	1924	Tacoma, Wash.		
49	224105		Ga. s.	Neptune	8	5	34.1	9.8	4.0	1918	Sand Point, Alaska		
50	224491		Ga. s.	Neptune	14	12	39.3	10.0	3.4	1925	Arkansas City, Ark.		
51	224262		Ga. s.	Neptune II	14	10	40.9	12.0	5.1	1924	Greenport, N. Y.		
52	216649		Ga. s.	Neptune No. 1	14	9	38.5	13.1	5.1	1918	Brooklyn, N. Y.		
53	218296		Ga. s.	Neptune No. 1	19	9	48.4	12.2	5.0	1919	Wilmington, Calif.		
54	209491		Ga. s.	Nereid	42	29	65.7	16.7	6.4	1911	Friday Harbor, Wash.		
55	224703		Ga. s.	Nereid	9	8	33.7	11.0	5.6	1901	Gloucester, Mass.		
56	204100		Ga. s.	Nereid III	18	14	42.0	10.4	4.7	1906	New York, N. Y.		
57	210816		Ga. s.	Nesika	11	7	32.5	11.7	3.6	1912	Bremerton, Wash.		
58	130083		Ga. s.	Nettle	5	5	30.8	11.5	2.8	1876	Bellport, N. Y.		
59	130660		Ga. s.	Nettle	9	5	32.7	11.5	5.5	1894	Bremen, Me.		
60	215565		Ga. s.	Nettle	9	8	34.9	9.1	3.9	1898	South Boston, Mass.		
61	210890		Ga. s.	Nettle B.	6	6	30.6	10.0	4.4	1913	Vinalhaven, Me.		
62	201078		Ga. s.	Nettle M.	9	6	41.0	10.6	3.2	1904	Sharptown, Md.		
63	130326		Ga. s.	Nettle Allinson	25	14	63.1	17.1	5.1	1883	Solomons Island, Md.		
64	130730		Ga. s.	Nettle Boll	10	8	39.0	12.2	3.4	1896	Freeport, N. Y.		
65	130367		Ga. s.	Nettle Green	6	5	28.5	12.5	3.2	1886	Patchogue, N. Y.		
66	130301		Ga. s.	Nettle May	23	22	63.8	17.1	4.5	1884	Solomons Island, Md.		
67	130740		Ga. s.	Nettle B. Smith	7	7	35.5	11.0	2.5	1897	Beaufort, N. C.		
68	18680		Ga. s.	Nettle C. Powell	19	18	55.5	17.7	4.5	1871	Stony Brook, N. Y.		
69	204841		Ga. s.	Nettle K. Mitchell	7	6	36.0	13.0	3.2	1908	Fort Republic, N. Y.		
70	130987		Ga. s.	Nettle	16	9	49.0	16.0	3.5	1902	Scranton, Miss.		
71	223409		Ga. s.	Neuse	10	8	34.6	8.7	3.7	1921	Beaufort, N. C.		
72	201334		Ga. s.	Nevada	9	6	37.6	11.2	4.2	1904	Oakland, Calif.		
73	201653		Ga. s.	Nevada	24	17	45.6	13.0	3.0	1904	Smyrna, N. C.		
74	225220		Ga. s.	Neva H.	21	13	55.5	14.3	4.7	1925	Peary, Va.		
75	130706		Ga. s.	Nova Pearl	15	15	43.4	10.2	4.5	1895	Straits, N. C.		
76	212739		Ga. s.	Novertell	6	5	37.7	6.8	4.0	1914	Alton, Ill.		
77	216357		Ga. s.	Nevitt	15	13	49.3	14.0	3.9	1918	Baltimore, Md.		

1 Formerly sloop Cornet.

Line No.	Service	Crew	Horse-power	Name of owner	Home port	Address of owner
1	Frt.	1	16	William Underwood Co. (Mass.)	Maehlas, Me.	Jonesport, Me.
2	Fsh.	3	36	John M. Hanrath	Grand Haven, Mich.	Frankfort, Mich.
3	Fsh.	5	20	A. Lopez	Gulfport, Miss.	Biloxi, Miss.
4	Fsh.	1	16	Ed Robinson	Tacoma, Wash.	Olympia, Wash.
5	Fsh.	2	25	G. T. Elliott (Va.)	Newport News, Va.	Hampton, Va.
6	Pas.	2	30	Florence A. Winter	Philadelphia, Pa.	Anglesea, N. J.
7	Oys.	6	36	Robert B. Peterson	do.	Port Norris, N. J.
8	Oys.	1	14	Lambert Sharp	New York, N. Y.	West Sayville, N. Y.
9	Frt.	1	37	W. R. Hampton	Elizabeth City, N. C.	Plymouth, N. C.
10	Pas.	1	30	Furman Mulford	Philadelphia, Pa.	North Wildwood, N. J.
11	Frt.	2	20	Thomas Haaseth	Seattle, Wash.	Blaine, Wash.
12	Frt.	3	45	A. A. Crockett	Capo Charles, Va.	Tangier, Va.
13	Frt.	1	30	O. D. Mattingly	Evansville, Ind.	Tell City, Ind.
14	Fsh.	1	7	Peter K. Reed	Rockland, Me.	Owls Head, Me.
15	Fsh.	3	24	Dwight A. Dunn	Newport, R. I.	New Shoreham, R. I.
16	Fsh.	3	15	J. A. Nelson	Mobile, Ala.	Bon Secour, Ala.
17	Pas.	1	15	Andrew J. Varney	Hartford, Conn.	Middletown, Conn.
18	Fsh.	2	18	Gus A. Lehner	Petersburg, Alaska	
19	Fsh.	27	125	Southern Menhaden Corporation (Del.)	Apalachicola, Fla.	Port St. Joe, Fla.
20	Fsh.	3	14	John W. Lundbom	Boston, Mass.	Roxbury, Mass.
21	Tow.	1	54	Harry E. Conklin	Norfolk, Va.	
22	Frt.	2	36	Morrison Fish Co. (Me.)	Eastport, Me.	Lubec, Me.
23	Frt.	1	40	Irving L. Sullivan	New York, N. Y.	Jersey City, N. J.
24	Fsh.	5	30	Star Fish and Oyster Co.	Mobile, Ala.	Foot Canal Street.
25	Frt.	5	120	New London Ship & Engine Co. (Conn.)	New London, Conn.	Groton, Conn.
26	Pas.	4	240	do.	do.	Do.
27	Frt.	1	10	Jonas Pedersen	Astoria, Oreg.	Puget Island, Oreg.
28	Fsh.	10	60	Clarence F. Williams	Philadelphia, Pa.	2954 North Bambrey Street.
29	Frt.	2	24	T. W. Nelson	Beaufort, N. C.	Atlantic, N. C.
30	Tow.	2	120	Nemah Towboat Co. (Wash.)	Seattle, Wash.	Raymond, Wash.
31	Fsh.	1	14	Walter L. Suydam, jr.	New York, N. Y.	Blue Point, N. Y.
32	Tow.	2	30	B. A. Deal, jr.	Miami, Fla.	204 Northwest Tenth Avenue.
33	Msc.	1	12	Mason Nelson	Beaufort, N. C.	Atlantic, N. C.
34	Pas.	1	35	Clifford V. La Londe	Marquette, Mich.	Sault Ste. Marie, Mich.
35	Pas.	1	18	A. G. Todahl	Seattle, Wash.	2718 Westlake Avenue N.
36	Frt.	2	25	Edward J. Laplene	Hartford, Conn.	General delivery.
37	Pas.	2	75	Ocean Holding Corporation (N. Y.)	New York, N. Y.	153 Remsen Street (B.).
38	Fer.	1	30	Shelter Island & Greenport Ferry Co. (N. Y.)	do.	Shelter Island Heights, N. Y.
39	Frt.	5	20	L. F. Graaf	Seattle, Wash.	161 1/2 Mercer Street.
40	Tow.	2	10	Fox Island Gravel Co. (Mich.)	Grand Haven, Mich.	Traverse City, Mich.
41	Fsh.	2	16	Jack Vandberg	Petersburg, Alaska	
42	Frt.	1	50	Olympian Dredging Co. (Calif.)	San Francisco, Calif.	249 First Street.
43	Fsh.	3	30	Van Camp Sea Food Co. (Calif.)	Los Angeles, Calif.	East San Pedro, Calif.
44	Fsh.	1	60	H. J. Northey	Seattle, Wash.	113 G. T. P. Dock.
45	Fsh.	3	60	United Fisheries Co. (Ohio)	Sandusky, Ohio	
46	Frt.	1	60	R. E. E. Anderson	San Francisco, Calif.	480 Brown Street.
47	Pas.	2	42	H. MacDonough	Philadelphia, Pa.	Trenton, N. J.
48	Fsh.	13	60	Howard Gisko	Tacoma, Wash.	3503 North Cheyenne Street.
49	Fsh.	1	10	A. Grosvold	Seward, Alaska	Sand Point, Alaska.
50	Pas.	1	50	Thane Lumber Co. (Ark.)	Memphis, Tenn.	Arkansas City, Ark.
51	Fer.	1	30	Shelter Island & Greenport Ferry Co. (N. Y.)	New York, N. Y.	Shelter Island Heights, N. Y.
52	Pas.	2	45	Wm. K. Race	Philadelphia, Pa.	Trenton, N. J.
53	Fsh.	6	45	C. Ferguson	San Diego, Calif.	Care Neptune Sea Food Co.
54	Fsh.	2	85	Friday Harbor Packing Co. (Wash.)	Seattle, Wash.	Friday Harbor, Wash.
55	Pas.	2	8	Herbert Noble	Boston, Mass.	180 Commonwealth Avenue.
56	Tow.	2	25	Shellmore Oyster Products Co. (S. C.)	Charleston, S. C.	144 East Bay Street.
57	Tow.	2	30	G. C. Hallett	Seattle, Wash.	141 East Fifty-fourth Street.
58	Fsh.	1	14	Martin Dykstra	Newport, R. I.	Wakefield, R. I.
59	Fsh.	2	16	Jerry Smurrage	Gloucester, Mass.	13 Russell Avenue.
60	Pas.	2	16	Ambrose L. N. Lapointe	Fall River, Mass.	23 Weybossett Street.
61	Fsh.	3	15	E. S. Lord	Rockland, Me.	Vinalhaven, Me.
62	Frt.	2	25	M. W. Marshall	Cambridge, Md.	Vienna, Md.
63	Wld.	2	37	United Electric Welding Co. (Md.)	Baltimore, Md.	2800 Boston Street.
64	Frt.	1	15	William H. Patterson	New York, N. Y.	Freeport, N. Y.
65	Msc.	1	8	Gabriel Kwaak	do.	West Sayville, N. Y.
66	Frt.	2	10	E. A. Games	Norfolk, Va.	Deltaville, Va.
67	Msc.	1	15	J. T. Graham	Beaufort, N. C.	Newport, N. C.
68	Fsh.	1	37	George Wanser	New York, N. Y.	Port Washington, N. Y.
69	Fsh.	1	16	Joseph R. Chance	Philadelphia, Pa.	Ocean City, N. J.
70	Fsh.	5	18	E. W. Gravolet	New Orleans, La.	Point a la Hache, La.
71	Frt.	1	40	State of North Carolina	Beaufort, N. C.	
72	Tow.	1	50	Frederick Olsen	San Francisco, Calif.	120 Cole Street.
73	Msc.	1	25	Rex Beach	New York, N. Y.	Ardsley-on-Hudson.
74	Fsh.	5	50	Wilbur F. Hudgins	Norfolk, Va.	Hampton, Va.
75	Frt.	1	20	Edward E. Bridgman	Washington, N. C.	Swan Quarter, N. C.
76	Pas.	1	24	Mose Dandridge	Memphis, Tenn.	351 Beale Avenue.
77	Frt.	2	22	D. E. Foote & Co. (Del.)	Baltimore, Md.	2023 Alliceanna Street.

## Motor Vessels

Line No.	Official No.	Signal letters	Rtg	Name of vessel	Tonnage		Register dimensions			When built	Where built
					Gross	Net	Length	Breadth	Depth		
					Feet						
1	222455		Ga. w.	Newa	28	28	60.0	20.0	2.3	1922	Blencoe, Iowa
2	211933		Ga. s.	New Alice	10	6	31.0	11.0	3.7	1914	Anacortes, Wash.
3	130313		Ga. s.	New Atlas	9	5	37.8	12.3	3.3	1884	Biloxi, Miss.
4	223777		Ol. s.	NEW BERNE	194	51	104.9	24.1	11.9	1903	Wilmington, Del.
5	130557		Ol. s.	New Brunswick	41	20	60.0	14.0	6.1	1891	Mobile, Ala.
6	225250		Ga. s.	New Building	12	8	36.5	12.5	2.9	1925	Golden Meadow, La.
7	206979		Ga. s.	New Champton	19	8	47.0	14.3	4.0	1909	De Lisle, Miss.
8	223084		Ol. s.	New Dawn	59	20	71.0	21.0	9.4	1923	South Freeport, Me.
9	200573		Ga. s.	New Design	18	10	48.5	18.4	3.9	1903	Biloxi, Miss.
10	214796		Ga. s.	New Elida	31	24	51.8	14.4	6.3	1917	Tacoma, Wash.
11	215406		Ga. s.	New Elmer	27	18	46.1	13.5	6.3	1917	do
12	225111		Ol. w.	New Era	38	27	60.2	15.0	3.0	1925	Paducah, Ky.
13	219826		Ga. s.	New Florida	14	10	37.6	11.5	2.9	1905	Cut Off, La.
14	225251		Ga. s.	New Frontier	11	9	33.9	11.5	2.7	1925	Golden Meadow, La.
15	223111		Ga. s.	New Hampshire II	29	25	52.7	15.0	5.3	1923	Anacortes, Wash.
16	223531		Ga. w.	New Hanover	93	59	85.0	16.0	3.6	1924	Madison, Ind.
17	130045		Ga. s.	New Iberia	6	6	36.0	11.0	3.0	1893	Morgan City, La.
18	219693		Ga. s.	New Italy	8	6	37.1	11.6	3.0		Unknown
19	209516		Ga. s.	New Josie	27	18	51.7	14.4	6.2	1911	Tacoma, Wash.
20	224354		Ga. s.	New Kentucky	8	5	36.0	11.0	2.8	1923	Houma, La.
21	220336		Ol. s.	New Life	41	28	56.5	15.0	6.9	1920	Tacoma, Wash.
22	219897		Ga. s.	New Mexico	42	29	53.6	15.1	6.7	1920	do
23	217498		Ga. s.	New Moon	36	24	55.0	14.3	6.6	1919	Los Angeles, Calif.
24	223093		Ga. s.	New Petrograd	12	6	50.9	11.5	2.8	1924	Harvey, La.
25	219734		Ga. s.	New Princess	11	7	43.5	11.9	2.7	1914	Olga, La.
26	220361		Ga. s.	New Prospect	72	57	54.8	27.5	7.8	1920	Greenport, N. Y.
27	220051		Ga. s.	New River	19	13	63.3	16.1	2.6	1920	Fort Lauderdale, Fla.
28	206402		Ga. s.	New Rustler	24	16	40.5	13.9	5.2	1900	Dockton, Wash.
29	224728		Ga. s.	New St. Peter	10	5	39.9	11.7	2.7	1911	Bayou Cook, La.
30	218928		Ga. s.	New Sentell	10	7	36.8	12.0	2.8	1908	Cut Off, La.
31	218180		Ga. s.	New Spray	42	29	60.1	15.6	7.1	1919	East San Pedro, Calif.
32	130293		Ga. s.	New Venice	37	23	52.1	16.4	4.1	1883	Scranton, Pa.
33	225670		Ol. s.	New World	54	36	59.9	16.0	8.2	1925	Tacoma, Wash.
34	201292		Ga. s.	New York	10	6	34.0	10.0	3.3	1901	Nome, Alaska
35	205931		Ga. s.	New York	14	8	56.6	10.7	3.8	1908	Veteran, Fla.
36	212958		Ga. s.	New York	32	22	51.4	14.3	6.0	1915	Tacoma, Wash.
37	224245		Ga. s.	New York	7	5	35.5	10.8	2.5	1924	Houma, La.
38	210220		Ga. s.	New Yorker	14	10	45.0	13.5	4.5	1912	Brooklyn, N. Y.
39	220066		Ga. s.	New Zora	39	26	53.0	15.1	7.1	1920	Tacoma, Wash.
40	224525		Ol. s.	Newcastle	44	19	64.0	17.5	8.0	1925	Damariscotta, Me.
41	221437		Ga. s.	Newdaphne	172	113	112.2	22.9	7.6	1921	Milton, Fla.
42	169111		Ga. s.	Newport	82	61	81.0	28.4	6.3	1924	Newport Beach, Calif.
43	130337		Ga. s.	Newport	12	11	39.0	14.6	3.5	1885	Key West, Fla.
44	205273		Ga. s.	Newport	81	58	72.0	16.4	5.4	1908	Yaquina, Ore.
45	224540		Ol. s.	Newport	40	33	57.3	15.7	6.4	1925	Seattle, Wash.
46	225532		Ol. s.	Newport II	39	26	54.8	15.2	7.2	1926	Tacoma, Wash.
47	206543		Ga. s.	Newport No. 2	9	8	47.4	9.4	4.0	1903	Irondequoit, N. Y.
48	221208		Ga. w.	Newpta	16	16	39.9	15.4	3.3	1920	Sanish, N. Dak.
49	212411		Ga. s.	Niagara	6	6	31.8	9.3	3.5	1914	Atlantic City, N. J.
50	217923		Ga. s.	Niagara Maid	12	10	39.3	10.0	3.5	1910	Camden, N. J.
51	214080		Ga. s.	Nicholai	8	7	32.0	10.3	3.2	1915	Sitka, Alaska
52	130942		Ga. s.	Nicholas	9	9	50.5	13.9	3.8	1899	Marion, Md.
53	201578		Ga. s.	Nicholaus	43	43	86.3	18.5	4.6	1904	Wallisville, Tex.
54	209432		Ga. s.	Nickel	9	8	34.6	9.2	3.0	1911	Atlantic, N. C.
55	130448		Ol. s.	Nickerson	39	23	50.4	18.5	6.5	1889	Essex, Mass.
56	130922		Ga. s.	Nickerson	14	13	45.9	15.5	5.7	1901	Osterville, Mass.
57	211454		Ga. s.	Nicolene	20	18	42.0	14.3	2.8	1913	Jacksonville, Fla.
58	220892		Ga. s.	Nicoema	10	7	45.3	10.0	3.6	1920	Bayou Labate, Ala.
59	223147		Ga. s.	Nidawl	20	16	45.4	13.8	3.7	1922	New Brunswick, N. J.
60	224000		Ga. s.	Niemar	9	6	38.8	9.3	4.1	1905	Mare Island, Calif.
61	130936		Ga. s.	Night Hawk	14	11	36.8	12.2	4.3	1901	Fall River, Mass.
62	212526		Ga. s.	Night Hawk	14	13	40.2	12.0	3.3	1914	Manistee, Mich.
63	224348		Ga. s.	Night Hawk	12	11	34.4	9.9	3.2	1924	Caruthersville, Mo.
64	204091		Ga. s.	Nightingale	14	9	33.0	11.9	3.6	1907	Dockton, Wash.
65	222333		Ga. s.	Nikko	35	30	57.4	16.0	6.0	1920	Seattle, Wash.
66	222364		Ol. s.	Nile	55	37	51.8	16.0	7.6	1922	Anchorage, Alaska
67	130302		Ga. s.	Nimpoy	11	8	32.5	13.8	4.8	1884	New Bedford, Mass.
68	130870		Ga. s.	Nimrod	19	16	42.4	16.2	5.0	1900	Freeport, Fla.
69	131011		Ol. s.	Nimrod	22	13	53.0	10.1	4.7	1903	Chukanut, Wash.
70	206549		Ga. s.	Nimrod	10	6	39.0	12.8	3.6	1908	Kodlak, Alaska
71	211020		Ga. s.	Nimrod	8	5	30.7	9.4	3.6	1913	Seattle, Wash.
72	212292		Ga. s.	Nimrod II	10	9	41.8	11.9	4.3	1914	Saco, Me.
73	207241		Ga. s.	Nina	8	7	47.5	12.0	3.0	1910	Saxis, Va.
74	218162		Ga. s.	Nina	14	11	41.5	10.3	2.6	1913	Warroad, Minn.
75	223926		Ga. s.	Nina	17	12	41.0	12.2	6.2	1924	Somerset, Mass.
76	205563		Ga. s.	Nina 2	13	12	40.7	8.3	3.1	1908	Crafton, Ill.

1 Formerly ga. s. Poggahticut.

1 Formerly U. S. Navy st. s. 589.

Line No.	Service	Crew	Horse-power	Name of owner	Home port	Address of owner
1	Fer.	2	16	Blencoe Farmers Elevator Co. (Iowa)	Omaha, Nebr.	Blencoe, Iowa.
2	Tow.	2	20	Charles A. Schomburg	Seattle, Wash.	201 Twenty-fourth Avenue S.
3	Frt.	2	20	Tony L. Jurlich	New Orleans, La.	Empire, La.
4	Frt.	4	300	Norfolk, Baltimore & Carolina Line (Va.)	Norfolk, Va.	West Main Street.
5	Tow.	4	150	George F. Horton	Houston, Tex.	McKinney and Velasco Sts.
6	Fsh.	2	18	Buron Bourg	New Orleans, La.	Golden Meadow, La.
7	Oys.	2	37	Ivan Sunich	do	137 South Murat Street.
8	Fsh.	13	70	F. H. Soule	Portland, Me.	Freeport, Me.
9	Oys.	4	40	Mathew Kuluz	Gulfport, Miss.	Biloxi, Miss.
10	Fsh.	8	40	Sam Ragusin	Seattle, Wash.	Everett, Wash.
11	Fsh.	8	40	John Mezleh	Los Angeles, Calif.	San Pedro, Calif.
12	Tow.	3	50	H. C. May	St. Louis, Mo.	Caruthersville, Mo.
13	Fsh.	3	12	Iris Terrebonne	New Orleans, La.	Westwego, La.
14	Fsh.	2	16	Hubert Lafont	do	Golden Meadow, La.
15	Fsh.	8	40	Lee H. Wakefield	Seattle, Wash.	Anacortes, Wash.
16	Pas.	5	47	Sanford B. Smith	Evansville, Ind.	Bethlehem, Ind.
17	Fsh.	2	10	Theophile Chasson	New Orleans, La.	do
18	Oys.	2	16	Hugh Cherami	do	Cut Off, La.
19	Fsh.	5	55	San Juan Fishing & Packing Co. (Wash.)	Seward, Alaska	do
20	Fsh.	2	16	Emile Angelette, jr.	New Orleans, La.	Golden Meadow, La.
21	Fsh.	8	60	John Gabelich	Los Angeles, Calif.	San Pedro, Calif.
22	Fsh.	8	85	Perl E. Carroll	Seattle, Wash.	Anacortes, Wash.
23	Fsh.	7	50	Nick Vitulich	Los Angeles, Calif.	San Pedro, Calif.
24	Frt.	3	25	Kristo Murina	New Orleans, La.	833 Chartres Street.
25	Oys.	2	18	Anton Vesich	do	Empire, La.
26	Fer.	3	45	Shelter Island & Greenport Ferry Co. (N. Y.)	New York, N. Y.	Shelter Island, N. Y.
27	Pas.	4	60	Eugene R. Motshel	Miami, Fla.	White Star Dock.
28	Fsh.	5	40	Katmal Packing Co. (Wash.)	Seward, Alaska	Kodiak, Alaska.
29	Fsh.	2	24	Roger Coulon	New Orleans, La.	Harvey, La.
30	Oys.	3	8	Herman Rebstock	do	Cut Off, La.
31	Fsh.	7	85	Van Camp Sea Food Co. (Inc.) (Calif.)	Los Angeles, Calif.	East San Pedro, Calif.
32	Frt.	3	50	A. F. Quednau	Tampa, Fla.	Punta Gorda, Fla.
33	Fsh.	8	60	Peter Ancich	Tacoma, Wash.	Gig Harbor, Wash.
34	Frt.	4	12	Theodore Gustafson	Nome, Alaska	do
35	Pas.	1	50	Boca Ceiga Transportation Co. (Fla.)	Tampa, Fla.	St. Petersburg, Fla.
36	Fsh.	7	40	G. Markovleh	Seattle, Wash.	Bellingham, Wash.
37	Fsh.	2	14	Ellis P. Lottinger	New Orleans, La.	Houma, La.
38	Pas.	2	25	William Clulo	New York, N. Y.	555 East Twenty-ninth Street (B.).
39	Fsh.	7	50	Anton Zorich	Ketchikan, Alaska	Box 624.
40	Fsh.	9	40	Hazel G. Turner	Boston, Mass.	Haverhill Street.
41	Pas.	5	175	Daphne Boat Co. (Ala.)	Mobile, Ala.	Daphne, Ala.
42	Frt.	1	125	H. Montgomery Phister	Los Angeles, Calif.	San Pedro, Calif.
43	Msc.	5	3	Benjamin Felton	Key West, Fla.	1114 Fleming Street.
44	Pas.	3	160	Newport Navigation Co. (Oreg.)	Newport, Oreg.	Yaquina, Oreg.
45	Fsh.	6	45	Chatham Strait Fish Co. (Wash.)	Ketchikan, Alaska	Newport, Alaska.
46	Fsh.	8	65	Carl Overby	do	do
47	Pas.	2	30	Irondequoit Navigation Co. (N. Y.)	Rochester, N. Y.	Irondequoit, N. Y.
48	Fer.	1	40	Edwin Hintz	Pembina, N. Dak.	Parshall, N. Dak.
49	Pas.	1	18	Albert A. Ford	Philadelphia, Pa.	Atlantic City, N. J.
50	Pas.	2	25	William Shisler	do	Burlington, N. J.
51	Fsh.	1	8	Ed. C. Austin	Ketchikan, Alaska	do
52	Frt.	5	30	Josiah Laird	Reedville, Va.	Weems, Va.
53	Pas.	3	90	Frank Ditchman	Houston, Tex.	Harrisburg, Tex.
54	Frt.	1	9	Allen Hamilton	Beaufort, N. C.	Sealevel, N. C.
55	Fsh.	5	62	Langsford & Pine	Gloucester, Mass.	do
56	Frt.	2	38	Merritt-Chapman & Scott Corporation (Del.)	New York, N. Y.	17 Battery Place.
57	Tow.	2	75	Mrs. Georgiana Iwanoski	Jacksonville, Fla.	Durkee Building.
58	Fsh.	2	30	T. C. Cairns	Mobile, Ala.	Bayou la Batre, Ala.
59	Tow.	1	40	Enoch C. Rose	New York, N. Y.	New Brunswick, N. J.
60	Tow.	3	30	H. Nieder	Seattle, Wash.	3423 Kllickat Avenue.
61	Msc.	2	27	Knut Aulln	New York, N. Y.	475 Forty-first Street (B.).
62	Frt.	1	14	William Summerfield	Grand Haven, Mich.	Manistee, Mich.
63	Pas.	1	24	L. B. Powell	St. Louis, Mo.	Caruthersville, Mo.
64	Pas.	1	16	Martin Swanson	Seattle, Wash.	2442 West Fifty-ninth Street.
65	Fsh.	4	75	Standard Gypsum Co. (Calif.)	San Francisco, Calif.	do
66	Frt.	3	80	J. A. Johnson	Seward, Alaska	Anchorage, Alaska.
67	Frt.	1	20	Frederick Prax	New York, N. Y.	Sag Harbor, N. Y.
68	Fsh.	4	25	Howard B. Townsend	Tampa, Fla.	St. Petersburg, Fla.
69	Tow.	2	55	C. W. Waterman	Seattle, Wash.	1500 Harbor Avenue.
70	Fsh.	1	12	O. C. Brown	Seward, Alaska	Kodiak, Alaska.
71	Frt.	2	10	Anacortes Pile Driving Co. (Wash.)	Seattle, Wash.	Anacortes, Wash.
72	Frt.	1	32	Edwin M. Piper	Portland, Me.	Saco, Me.
73	Oys.	1	20	Isaac W. Turner	Cape Charles, Va.	Saxis, Va.
74	Frt.	2	21	Eay H. Young	Duluth, Minn.	Warrond, Minn.
75	Fsh.	1	35	Frank F. Grinnell	Newport, R. I.	Tiverton, R. I.
76	Pas.	1	61	H. M. Schweppe	St. Louis, Mo.	Alton, Ill.

<sup>3</sup> Formerly ga.w. Kliskimintas.

## Motor Vessels

Line No.	Official No.	Signal letters	Rig	Name of vessel	Tonnage		Register dimensions			When built	Where built
					Gross	Net	Length	Breadth	Depth		
					<i>Feet</i>			<i>Feet</i>			
1	212953		Ga. s.	Nina B.	9	6	45.0	11.9	3.4	1915	Elizabeth City, N. C.
2	225129		Ol. s.	Nina B.	115	50	105.3	21.4	9.9	1925	Essex, Mass.
3	212131		Ga. s.	Nina L.	7	7	26.6	8.3	3.3	1914	Green Bay, Wis.
4	213568		Ga. s.	Nina Palmer	12	9	45.2	11.4	3.8	1911	Peary, Va.
5	220454		Ga. w.	Nina R. Merrill	10	6	49.5	11.0	2.4	1920	Charleston, W. Va.
6	200397		Ga. s.	Ninawa	6	5	46.0	9.6	2.0	1903	St. Joseph, Mich.
7	211250		Ga. s.	Nipissing	28	19	48.4	13.3	6.1	1913	Detroit, Mich.
8	130190		Ga. s.	Nirvana	23	21	40.0	15.1	7.1	1881	Boston, Mass.
9	223234		Ga. w.	NiTA	13	10	44.2	11.8	3.0	1923	Beardstown, Ill.
10	213669		Ga. s.	Nitro	12	10	34.8	9.5	3.6	1915	Seattle, Wash.
11	200650		Ga. s.	Nivln	17	10	46.0	16.0	3.3	1904	Hampton, Va.
12	208297		Ga. s.	Nix Bros.	10	9	37.3	12.8	3.5	1910	Mount Pleasant, S. C.
13	210223		Ga. s.	NIXONA	10	9	42.7	7.8	2.6	1910	Grafton, Ill.
14	223721		Ga. s.	Njord	10	7	34.4	11.1	4.4	1924	Cape May, N. J.
15	222608		Ol. s.	Nobadeer	23	12	48.4	15.2	5.9	1922	Friendship, Mo.
16	214037		Ga. s.	Noble	14	11	39.1	11.6	4.1	1916	Olympia, Wash.
17	203427		Ga. s.	Nobles and Bro	13	7	41.2	11.4	4.3	1906	Mount Pleasant, S. C.
18	130775		Ga. s.	Nohoko	14	13	39.6	10.5	4.5	1898	Boston, Mass.
19	202249		Ga. s.	Nokatak	26	18	48.0	16.4	4.9	1905	Unalakleet, Alaska
20	202401		Ga. s.	Nokomis	14	7	44.0	13.8	5.8	1905	East Machias, Me.
21	222180		Ga. s.	Nokomis	14	10	51.0	8.6	3.6	1921	Federal Dam, Minn.
22	207243		Ga. s.	Nokomis No. 1	9	6	33.5	8.0	3.9	1910	Mount Vernon, Wash.
23	210402		Ga. s.	Noll M.	22	15	56.6	17.9	2.9	1912	Biloxi, Miss.
24	130539		Ga. s.	Nomad	10	9	32.1	11.3	5.3	1882	Boston, Mass.
25	130920		Ga. s.	Nomad	32	21	64.8	13.8	5.0	1901	Noank, Conn.
26	213679		Ol. s.	Nomad	7	5	34.4	12.4	3.4	1915	Brunswick, Ga.
27	214700		Ga. s.	Nomad	19	15	42.8	12.5	5.8	1917	Seattle, Wash.
28	220081		Ga. s.	Nomad	14	11	39.0	15.3	4.4	1920	Eastport, Me.
29	224966		Ga. s.	Nomand	14	11	40.8	12.0	2.8	1925	Apalachicola, Fla.
30	210787		Ga. s.	Nome		107	32.6	10.0	5.1	1918	Tacoma, Wash.
31	223441		Ga. s.	Nome	23	16	46.2	15.2	5.0	1923	Nome, Alaska
32	208983		Ga. s.	No Name	7	5	41.2	9.0	3.5	1909	Astoria, Ore.
33	214516		Ga. s.	No Name	15	9	49.0	10.2	3.1	1916	Wadesboro, La.
34	224659		Ol. s.	Nonia	81	48	104.3	15.0	8.1	1917	Brooklyn, N. Y.
35	205758		Ga. s.	Nonie	11	5	42.6	12.5	3.4	1908	Crittenden, Va.
36	204272		Ga. s.	Nootka	17	12	39.0	13.6	5.3	1907	Winslow, Wash.
37	214683		Ga. s.	Nootka	40	30	55.4	15.0	7.1	1917	Tacoma, Wash.
38	212465		Ga. s.	Nor	6	5	24.6	8.4	2.8	1914	Green Bay, Wis.
39	206012		Ga. s.	Nora	14	9	51.1	11.6	3.2	1909	Astoria, Ore.
40	208781		Ga. s.	Nora	18	12	40.8	13.0	5.0	1911	Tacoma, Wash.
41	209622		Ga. s.	Nora	53	36	65.0	16.3	7.5	1912	Seattle, Wash.
42	213754		Ga. s.	Nora	10	9	32.8	11.2	3.0	1915	Charleston, S. C.
43	218644		Ga. s.	Nora	20	16	48.3	12.6	4.8	1919	Bellingham, Wash.
44	223563		Ga. w.	Nora	7	7	39.9	8.0	2.5	1923	Clarksville, Tenn.
45	223703		Ga. s.	Nora	21	14	42.8	13.5	6.4	1924	Moodus, Conn.
46	224539		Ga. s.	Nora	10	9	37.0	9.6	4.3	1925	Seattle, Wash.
47	224778		Ga. s.	Nora	8	5	33.5	10.1	3.3	1925	Cheboygan, Mich.
48	216272		Ga. s.	Nora II	24	16	55.4	15.2	5.4	1918	Los Angeles, Calif.
49	215098		Ol. s.	Nora T.	6	5	30.5	9.0	3.4	1913	Peshtigo, Wis.
50	130827		Ga. s.	Nora Belle	7	6	32.0	13.5	2.9	1899	Bon Secour, Ala.
51	130945		Ga. s.	Nora Phillips	32	31	75.5	20.7	5.4	1901	Solomons, Md.
52	210167		Ga. s.	Nora B. Robinson	13	5	44.3	11.0	4.8	1912	Long Island, Me.
53	209652		Ga. s.	Nora D. Sawyer	42	23	53.2	16.5	7.4	1912	Thomaston, Me.
54	208718	LBWH	Ol. s.	Norco	567	431	150.3	28.0	16.2	1911	North Bend, Ore.
55	131019		Ga. s.	Nordby	13	9	44.2	10.3	4.1	1903	Tacoma, Wash.
56	224749		Ol. s.	Nordic	45	30	56.2	15.2	7.9	1925	Poulsbo, Wash.
57	223025		Ga. s.	Nor'easter	29	27	58.0	16.1	9.6	1923	Thomaston, Me.
58	202975		Ga. s.	Norene	13	9	53.7	12.8	3.2	1906	Everett, Wash.
59	212132		Ga. s.	Norine V	6	6	23.9	8.3	3.3	1914	Green Bay, Wis.
60	211277		Ga. s.	Norka	28	26	50.0	12.4	2.6	1913	St. Louis, Mo.
61	215093		Ga. s.	Norland	28	19	47.6	13.7	6.4	1918	Tacoma, Wash.
62	224507		Ol. s.	Norland A.	47	37	59.8	16.3	6.7	1925	Seattle, Wash.
63	130701		Ga. s.	Norma	14	12	38.0	14.0	3.8	1889	Bay Shore, N. Y.
64	130950		Ga. s.	Norma	36	34	70.5	21.5	5.9	1901	Salisbury, Md.
65	209501		Ga. s.	Norma	16	15	61.7	9.9	3.0	1911	Randolph, Ore.
66	211306		Ga. s.	Norma	17	11	40.0	12.0	4.8	1913	Seattle, Wash.
67	212403		Ga. s.	Norma	10	7	38.6	9.2	3.6	1914	Atlantic, N. C.
68	214904		Ga. s.	Norma	9	6	29.6	10.0	4.9	1917	Tacoma, Wash.
69	215282		Ga. s.	Norma	5	5	30.0	9.0	3.2	1906	Sturgeon Bay, Wis.
70	220120		Ga. s.	Norma	13	8	43.3	10.0	4.1	1920	New York, N. Y.
71	214595		Ga. s.	Norma B.	7	5	39.3	11.4	2.9	1916	Astoria, Ore.

<sup>1</sup> Formerly (a) Ga. s. Nirvana.  
(b) British ship Nirvana.

<sup>2</sup> Formerly U. S. Navy subchaser 36.

Line No.	Service	Crew	Horse-power	Name of owner	Home port	Address of owner
1	Pas.	1	25	F. C. White.....	Elizabeth City, N. C.	Belvidere, N. C.
2	Fsh.	9	240	Peter Busalacchi.....	Boston, Mass.	308 Harrison Avenue.
3	Fsh.	2	12	George Lince.....	Milwaukee, Wis.	Green Bay, Wis.
4	Fsh.	2	25	C. G. Hudgins.....	Newport News, Va.	Peary, Va.
5	Frt.	1	25	West Virginia Sand & Gravel Co. (W. Va.).....	Pittsburgh, Pa.	Charleston, W. Va.
6	Msc.	2	50	H. J. Kinney.....	Miami, Fla.	Lemon City, Fla.
7	Frt.	1	36	Frank R. Goetz.....	Marquette, Mich.	Detour, Mich.
8	Frt.	1	20	John E. Balley.....	Salem, Mass.	Lynn, Mass.
9	Tow.	1	40	A. V. Wills.....	St. Louis, Mo.	Pontiac Building.
10	Fsh.	2	12	K. A. Drager.....	Ketchikan, Alaska	
11	Oys.	4	25	S. S. Costan.....	Newport News, Va.	Hampton, Va.
12	Frt.	2	8	Nix Bros. Co. (S. C.).....	Charleston, S. C.	Mount Pleasant, S. C.
13	Pas.	2	24	R. G. Stumpe.....	St. Louis, Mo.	Washington, Mo.
14	Pas.	2	36	Howard N. Smith.....	Philadelphia, Pa.	Cape May, N. J.
15	Fsh.	3	46	John R. Stirnus.....	Vineyard Haven, Mass.	Nantucket, Mass.
16	Msc.	1	22	I. M. Noble.....	Tacoma, Wash.	Olympia, Wash.
17	Frt.	2	18	H. G. Leland, sr.....	Charleston, S. C.	McClellanville, S. C.
18	Pas.	1	16	William T. Rendle.....	Boston, Mass.	Winthrop, Mass.
19	Pas.	3	20	Lomen Reindeer & Trading Corporation (Del.).....	Nome, Alaska	
20	Frt.	2	30	Lawrence Bros.....	Eastport, Me.	Lubec, Me.
21	Frt.	1	60	F. A. Sprague.....	St. Paul, Minn.	Minneapolis, Minn.
22	Pas.	1	12	C. A. Lang.....	Seattle, Wash.	Anacortes, Wash.
23	Fsh.	5	24	Gussie Fountain Packing Co. (La.).....	Gulfport, Miss.	Biloxi, Miss.
24	Pas.	2	14	Albert Peterson.....	New York, N. Y.	New Rochelle, N. Y.
25	Fsh.	12	80	Ernest Coggeshall.....	Newport, R. I.	172 Thames Street.
26	Fsh.	3	36	Brunswick Canning Co.....	Brunswick, Ga.	
27	Fsh.	4	20	John Lindegord.....	Seattle, Wash.	1300 Western Avenue.
28	Fer.	2	28	Passamaquoddy Ferry & Navigation Co. (Me.).....	Eastport, Me.	Lubec, Me.
29	Pas.	2	40	H. D. Marks, sr.....	Apalachicola, Fla.	Box 499.
30	Fsh.	2	14	Frank Berry.....	Tacoma, Wash.	2309 North Twenty-eighth Street.
31	Frt.	2	40	Gust Henriksen.....	Nome, Alaska	
32	Tow.	1	30	Inman Poulsen Lumber Co. (Oreg.).....	Portland, Oreg.	
33	Tow.	3	20	Poitvent & Favro Lumber Co. (Miss.).....	New Orleans, La.	London and Globe Building.
34	Frt.	5	70	David W. Simpson.....	Boston, Mass.	244 Atlantic Avenue.
35	Fsh.	2	25	H. P. White.....	Newport News, Va.	Seaford, Va.
36	Fsh.	1	25	Harold Lee.....	Seattle, Wash.	Coman Dock.
37	Fsh.	6	50	Baranoff Packing Co. (Wash.).....	do.	2704 L. C. Smith Building.
38	Fsh.	2	7	F. M. Young.....	Milwaukee, Wis.	Detroit Harbor, Wis.
39	Pas.	1	75	Milton Smith.....	Portland, Oreg.	Rainier, Oreg.
40	Fsh.	6	25	Alaska Consolidated Canneries (Del.).....	Ketchikan, Alaska	
41	Fsh.	2	110	Booth Fisheries Co. (Del.).....	Seattle, Wash.	Marion Building.
42	Pas.	2	18	John Green.....	Charleston, S. C.	3 Montague Street.
43	Fsh.	2	30	Gunner Ashland.....	Seattle, Wash.	La Conner, Wash.
44	Tow.	2	7	J. E. Whitehair.....	Nashville, Tenn.	Bear Springs, Tenn.
45	Fsh.	3	60	Julian Luke.....	New York, N. Y.	Mattituck, N. Y.
46	Fsh.	2	16	E. Lathrop.....	Seattle, Wash.	2908 Westlako Avenue N.
47	Fsh.	2	30	Nelson Bellant.....	Grand Haven, Mich.	Epoufette, Mich.
48	Fsh.	1	45	Alvin Hyder.....	Los Angeles, Calif.	San Pedro, Calif.
49	Fsh.	2	8	Walter Beyer.....	Milwaukee, Wis.	Marinette, Wis.
50	Oys.	2	7	Frank Collier.....	Mobile, Ala.	Dauphin Island, Ala.
51	Frt.	4	60	Rufus M. Lewis.....	Cape Charles, Va.	Exmore, Va.
52	Fsh.	6	30	Victor Sampson.....	Gloucester, Mass.	Rockport, Mass.
53	Frt.	2	36	Alvin C. Ramsdell.....	Eastport, Me.	Lubec, Me.
54	Frt.	14	250	Northland Transportation Co. (Wash.).....	Ketchikan, Alaska	
55	Fsh.	2	30	North Beach Packing Co. (Wash.).....	Tacoma, Wash.	926 Market Street.
56	Fsh.	5	75	Oluf Petersen.....	Ketchikan, Alaska	Nordby Supply Co.
57	Frt.	3	40	D. M. Cooper.....	New York, N. Y.	25 Broad Street.
58	Tow.	1	60	N. J. Clough.....	Seattle, Wash.	Everett, Wash.
59	Fsh.	2	10	Benjamin E. Valentine.....	Milwaukee, Wis.	Big Saunico, Wis.
60	Pas.	1	40	St. Louis Material & Supply Co. (Mo.).....	St. Louis, Mo.	314 North Fourth Street.
61	Fsh.	4	45	I. Goldstein.....	Juneau, Alaska	
62	Fsh.	6	60	Elling Arentsen.....	Ketchikan, Alaska	
63	Msc.	1	24	James A. Coward.....	New York, N. Y.	Freeport, N. Y.
64	Frt.	2	30	Sutherland Woodfield.....	Annapolis, Md.	Shady Side, Md.
65	Pas.	1	30	H. W. Herman.....	Marshfield, Oreg.	Prosper, Oreg.
66	Fsh.	5	20	A. H. Norum.....	Seattle, Wash.	Poulsbo, Wash.
67	Msc.	1	14	Charley Robinson.....	Beaufort, N. C.	Atlantic, N. C.
68	Fsh.	2	16	Adolf Stenland.....	Ketchikan, Alaska	
69	Msc.	3	10	Frank Vegar.....	Milwaukee, Wis.	General Delivery.
70	Msc.	3	40	J. E. Tierney.....	New York, N. Y.	576 East One hundred and thirty-seventh Street.
71	Frt.	1	25	E. B. Nettleton.....	Astoria, Oreg.	Nehalem, Oreg.

<sup>3</sup> Formerly Ol. s. Tillamook.

Motor Vessels

Line No.	Official No.	Signal letters	Rig	Name of vessel	Tonnage		Register dimensions			When built	Where built
					Gross	Net	Length	Breadth	Depth		
					<i>Feet</i>						
1	130771		Ga. s.	Norman	6	5	30.8	13.7	3.0	1898	Bayport, N. Y.
2	202708		Ga. s.	Norman	11	6	41.0	10.1	3.8	1905	Wiscasset, Me.
3	209445		Ga. s.	Norman	21	14	43.3	12.6	4.7	1911	Seattle, Wash.
4	223937		Ga. s.	Norman	8	5	34.6	9.1	4.0	1924	do.
5	212194		Ga. s.	Norman III	5	5	37.5	7.5	3.1	1914	St. Louis, Mo.
6	130939		Ga. s.	Normandy	6	5	33.8	12.0	3.1	1901	Morgan City, La.
7	224051		Ga. s.	Normleh	12	10	42.4	11.2	3.6	1924	Conway, Mich.
8	215178		Ga. s.	North	11	9	33.8	10.4	5.2	1917	Seattle, Wash.
9	223635		Ga. s.	North	52	35	61.9	16.4	8.3	1924	do.
10	210592		Ga. s.	North Cape	18	12	39.4	12.9	5.4	1912	do.
11	222346		Ga. s.	North Cape	13	9	31.0	9.5	4.0	1921	La Pointe, Wis.
12	209673		Ga. s.	North Light	20	13	41.0	12.3	6.4	1912	Seattle, Wash.
13	202112		Ga. s.	North Star	13	9	35.5	10.3	3.8	1905	Ballard, Wash.
14	202539		Ga. s.	North Star	10	8	35.4	9.8	3.4	1905	Marshfield, Oreg.
15	203128		Ga. s.	North Star	12	8	38.3	10.0	3.4	1906	Hadlock, Wash.
16	215131		Ga. s.	North Star	18	12	36.6	12.5	6.1	1917	Astoria, Oreg.
17	215606		Ol. s.	North Star	5	5	24.8	8.0	2.6	1916	Mackinaw City, Mich.
18	216867		Ga. s.	North Star	18	9	39.6	14.3	6.4	1912	Friendship, Me.
19	221347		Ga. s.	North Star	9	6	31.8	10.3	3.0	1921	Miami, Fla.
20	222558		Ga. s.	North Star	13	6	40.0	12.1	3.3	1922	Bon Secour, Ala.
21	225153		Ga. s.	North Star	29	25	56.9	15.8	4.0	1925	Miami, Fla.
22	225201		Ol. s.	NORTH STAR	153	104	110.0	26.0	6.0	1925	Nashville, Tenn.
23	225489		Ga. p.	North Star	12	11	23.4	11.5	2.4	1925	Grand Rapids, Minn.
24	216229		Ga. s.	North State	74	54	74.8	21.8	5.4	1918	Morehead City, N. C.
25	200670		Ga. s.	Northland	33	18	57.0	16.0	5.5	1904	Ballard, Wash.
26	214794		Ga. s.	Northland	39	30	56.0	15.1	6.8	1917	Tacoma, Wash.
27	219526		Ga. s.	Northland	11	8	44.6	9.9	3.7	1919	Eustis, Fla.
28	204686		Ga. s.	Northwest	9	6	34.9	8.6	4.4	1907	Anacortes, Wash.
29	222029		Ga. s.	Northern	11	8	31.4	9.7	6.0	1922	Everett, Wash.
30	218047		Ga. s.	Northern King	11	7	35.4	10.1	4.8	1919	Tacoma, Wash.
31	206613		Ga. s.	Northern Light	12	8	37.8	10.8	4.5	1908	Alameda Point, Calif.
32	223316		Ga. s.	Northern Light	18	12	38.4	10.8	2.0	1922	Nenana, Alaska
33	212095		Ga. s.	Northwestern II	29	19	46.6	14.0	5.8	1914	Seattle, Wash.
34	215444		Ga. s.	Norway	14	11	37.4	11.6	5.1	1917	Seabeck, Wash.
35	217761		Ga. s.	Norwest	12	8	43.4	9.4	4.5	1918	Greenport, N. Y.
36	130812		Ol. s.	Norwood	60	40	98.1	17.3	5.7	1899	Tacoma, Wash.
37	130549		Ga. s.	Notus	14	14	37.2	14.6	5.9	1886	Fall River, Mass.
38	221378		Ga. s.	Novelty	31	8	56.4	15.7	5.9	1921	Wiscasset, Me.
39	201495		Ga. s.	Novia	46	31	65.0	17.8	6.0	1904	Tottenville, N. Y.
40	224088		Ol. s.	Novia	11	8	36.3	11.8	3.0	1924	South Jacksonville, Fla.
41	130781		Ga. s.	Novice	14	10	39.9	10.6	3.9	1898	Anacortes, Wash.
42	215859		Ga. s.	Nuchum	20	14	47.6	12.1	5.8	1917	San Diego, Calif.
43	216665		Ga. s.	Nugget	10	7	34.4	9.8	5.5	1918	Juneau, Alaska.
44	219456		Ga. s.	No. 1	7	5	37.2	8.9	2.9	1917	Crittenden, Va.
45	220508		Ga. s.	No. 1	21	19	48.2	14.3	4.6	1920	Palo Seco, P. R.
46	216561		Ga. s.	No. 2	13	9	43.0	12.8	5.1	1918	Catano, P. R.
47	201588		Ga. s.	No. 3	18	12	45.3	10.7	6.1	1904	Bayonne, N. J.
48	216622		Ga. s.	No. 3	13	9	43.0	12.8	5.1	1918	Catano, P. R.
49	208906		Ga. s.	No. 4	12	6	47.2	11.2	5.3	1911	do.
50	5743		Ga. s.	No. 7	33	22	50.4	17.6	7.8	1868	Northport, N. Y.
51	222031		Ga. s.	No. 14	14	9	52.1	13.0	3.5	1905	Norfolk, Va.
52	213054		Ga. s.	Nunivak	49	40	51.0	16.0	7.1	1915	Seattle, Wash.
53	221989		Ga. s.	Nunzlata	9	7	36.9	11.5	3.7	1918	Sea Isle City, N. J.
54	96111		Ga. s.	Nushka	39	32	77.2	12.0	6.0	1891	do.
55	130896		Ga. s.	Nuten	22	15	44.4	12.5	4.3	1901	Astoria, Oreg.
56	209559		Ga. s.	Nutmeg	13	9	35.5	12.3	3.4	1912	Charleston, S. C.
57	200210		Ga. s.	Nydia	13	10	50.6	15.0	3.4	1903	Fowl River, Ala.
58	130411		Ga. s.	Nymph	14	13	44.0	14.7	6.4	1888	South Boston, Mass.
59	203884		Ga. s.	Nymph	15	10	38.5	12.7	4.3	1906	Key West, Fla.
60	216358		Ol. s.	Nyoda	52	28	71.8	17.3	8.2	1918	Rockport, Mass.
61	212811		Ga. s.	10 O. McMullen	10	9	33.0	10.0	3.0	1914	Frankfort, Mich.
62	212231		Ga. s.	O. E. S.	14	13	38.0	16.7	3.6	1914	Port Jefferson, N. Y.
63	205532		Ga. s.	O. H. Vessels	98	67	93.0	22.9	6.6	1908	Cambridge, Md.
64	155172		Ga. s.	O. P. Roberts	15	10	61.0	17.1	3.8	1889	St. Peters Creek, Md.
65	206143		Ga. s.	O. S. Lloyd	11	9	46.0	11.4	4.2	1909	Salisbury, Md.
66	225667		Ol. s.	O. S. T.	70	60	84.5	36.2	3.4	1926	Slidell, La.
67	209442		Ga. s.	O. W. Payne	23	16	64.0	15.2	3.7	1911	Palmer, Va.
68	155362		Ga. s.	O. I. C. U.	6	5	32.0	11.6	3.0	1999	Franklin, La.
69	202350		Ga. w.	11 O. T. & Loyd, Jr.	57	30	74.0	18.6	5.4	1905	Hancocks Bridge, N. J.
70	221222		Ga. s.	Oak Beach No. 1	11	7	10.7	10.7	4.2	1920	Long Branch, N. J.

<sup>1</sup> Formerly ga. s. Stirling.  
<sup>2</sup> Formerly ga. s. Ja Ka Dan.  
<sup>3</sup> Formerly ga. s. Ana Marla.

<sup>4</sup> Formerly ga. s. Paz.  
<sup>5</sup> Formerly ga. s. Victoria.  
<sup>6</sup> Formerly ga. s. Triguena.



Line No.	Service	Crew	Horse-power	Name of owner	Home port	Address of owner
1	Frtd.	1	15	Edward Munkelwitz.....	New York, N. Y.....	Sayville, N. Y.
2	Frtd.	1	20	A. P. Greenleaf.....	Boothbay, Me.....	
3	Fsh.	3	30	Hemrich Packing Co. (Del.).....	Seward, Alaska.....	Kukak Bay, Alaska.
4	Tow.	1	30	James Rockey.....	Seattle, Wash.....	Raymond, Wash.
5	Pas.	1	24	J. C. Blancett.....	Louisville, Ky.....	Calhoun, Ky.
6	Fsh.	3	30	Jules G. Fisher.....	New Orleans, La.....	Grand Isle, La.
7	Pas.	1	87	Ransom T. Merrill.....	Grand Haven, Mich.....	Conway, Mich.
8	Fsh.	3	20	Louis C. Sunde.....	Seattle, Wash.....	112½ Roy Street.
9	Fsh.	7	80	Nels Rorvik.....	Ketchikan, Alaska.....	
10	Fsh.	3	30	Henry Emard.....	Seward, Alaska.....	Anchorage, Alaska.
11	Tow.	2	20	Linus Jacobson.....	Duluth, Minn.....	Bayfield, Wis.
12	Fsh.	1	30	Nils Landin.....	Juneau, Alaska.....	Box 1106.
13	Frtd.	1	20	Crest Canning Co. (Wash.).....	Seattle, Wash.....	200 Colman Building.
14	Pas.	1	12	John Nabb.....	Marshfield, Oreg.....	Glenada, Oreg.
15	Frtd.	1	20	John Hansen.....	Port Townsend, Wash.....	Nordland, Wash.
16	Fsh.	2	30	William Nielsen.....	Seward, Alaska.....	Naknek, Alaska.
17	Fsh.	1	12	Herbert Grow.....	Grand Haven, Mich.....	Mackinaw City, Mich.
18	Fsh.	2	25	Aehle L. McNeil, jr.....	Newport, R. I.....	Wickford, R. I.
19	Tow.	1	45	L. L. McNeil.....	Miami, Fla.....	Box 518.
20	Fsh.	3	18	Lores Canning Co. (Ala.).....	Mobile, Ala.....	Foot Eslava Street.
21	Tow.	3	40	A. R. Merrill.....	Miami, Fla.....	Box 1402.
22	Tow.	4	480	Frank Dillman.....	St. Louis, Mo.....	Carthersville, Mo.
23	Pas.	1	22	Geo. M. Good.....	Minneapolis, Minn.....	South St. Paul, Mo.
24	Fsh.	15	120	R. W. Taylor.....	Beaufort, N. C.....	Morehead City, N. C.
25	Pas.	11	80	Hoonah Packing Co. (Wash.).....	Cordova, Alaska.....	Katalla, Alaska.
26	Fsh.	8	50	John Katka.....	Seattle, Wash.....	2124 Third Avenue W.
27	Pas.	2	100	F. E. Bassett.....	Jacksonville, Fla.....	Eustis, Fla.
28	Pas.	1	20	James E. Hamilton.....	Seattle, Wash.....	Anacortes, Wash.
29	Fsh.	1	12	Frank Brown.....	Wrangell, Alaska.....	
30	Fsh.	4	20	Joe Johnson.....	Tacoma, Wash.....	931 North Aldor Street.
31	Tow.	1	50	Roy J. Osborn.....	San Francisco, Calif.....	Locke, Calif.
32	Tow.	1	25	Samuel Clow.....	Seward, Alaska.....	Nenana, Alaska.
33	Fsh.	7	40	Kusma Bertlich.....	Tacoma, Wash.....	2516 North Thirty-first Street.
34	Fsh.	1	15	Chatham Strait Fish Co. (Alaska).....	Seattle, Wash.....	2106 L. C. Smith Building.
35	Fsh.	1	1	Budd Nelson Kling.....	New York, N. Y.....	Montauk, N. Y.
36	Tow.	3	200	Russell E. Chesley.....	Seattle, Wash.....	2111 Third Avenue West.
37	Frtd.	1	20	Adolf Steinfeldt.....	New York, N. Y.....	8901 Ridgewood Boulevard (B.).
38	Frtd.	2	45	George T. Brackett.....	Bath, Me.....	Monhegan, Me.
39	Fsh.	12	100	Southern Menhaden Corporation (Fla.).....	Apalachicola, Fla.....	Port St. Joe, Fla.
40	Tow.	2	30	C. B. Davis.....	Jacksonville, Fla.....	Box 1006
41	Tow.	2	60	Eugene F. Dunlap.....	Seattle, Wash.....	La Conner, Wash.
42	Fsh.	2	40	O. M. Seely.....	San Diego, Calif.....	
43	Msc.	1	16	Joseph L. Hill.....	Juneau, Alaska.....	
44	Frtd.	1	16	George Kenney.....	Elizabeth City, N. C.....	Gum Neck, N. C.
45	Pas.	4	45	Linea Ferrea Del Oeste (P. R.).....	San Juan, P. R.....	Catano, P. R.
46	Pas.	2	50	Josefa Gonzalez.....	do.....	Naguabo, P. R.
47	Tow.	2	85	Martha Huggins.....	New York, N. Y.....	265 West One hundred and thirty-seventh Street.
48	Pas.	2	50	Linea Ferrea Del Oeste (P. R.).....	San Juan, P. R.....	Catano, P. R.
49	Pas.	2	24	do.....	do.....	Do.
50	Wld.	2	15	New York Electric Welding Corporation (N. Y.).....	New York, N. Y.....	764 Court Street (B.).
51	Msc.	1	24	Wm. H. Harnsberger, jr.....	Baltimore, Md.....	1641 Hanover Street.
52	Fsh.	2	80	Booth Fisheries Co. (Wash.).....	Seattle, Wash.....	Marion Building.
53	Pas.	1	24	James Allen.....	Philadelphia, Pa.....	Ocean City, N. J.
54	Fsh.	3	60	R. R. Ricon.....	Miami, Fla.....	Jensen, Fla.
55	Fsh.	2	80	Libby, McNeill & Libby (Me.).....	Seattle, Wash.....	Marion Building.
56	Frtd.	1	20	F. W. Schepher.....	Beaufort, S. C.....	Port Royal, S. C.
57	Fsh.	5	40	J. R. Stephenson.....	Corpus Christi, Tex.....	320 Mesquite Street.
58	Tow.	2	45	Geo. W. Rogers Contracting Corporation (N. Y.).....	New York, N. Y.....	29 Broadway.
59	Tow.	2	30	Mexican Petroleum Corporation (Me.).....	Tampa, Fla.....	
60	Fsh.	12	60	Charles Nelson.....	Gloucester, Mass.....	7 Belvedere Avenue.
61	Tow.	2	28	McMullen & Pitz Construction Co. (Wis.).....	Milwaukee, Wis.....	Munitowoc, Wis.
62	Msc.	1	37	Alex. H. Ludin.....	New York, N. Y.....	254 Wykoff Street (B.).
63	Frtd.	6	100	Lewes Freight Co. (Del.).....	Wilmington, Del.....	Lewes, Del.
64	Frtd.	2	20	Jno. M. Snyder.....	Baltimore, Md.....	1113 Barclay Street.
65	Frtd.	1	28	R. J. Forrest.....	Newport News, Va.....	Messick, Va.
66	Frtd.	8	100	Abner Hursey.....	New Orleans, La.....	5835 West End Boulevard.
67	Frtd.	2	25	Ralph Sterling.....	Crisfield, Md.....	Route 2.
68	Msc.	2	6	E. M. Fortins.....	New Orleans, La.....	Berwick, La.
69	Frtd.	3	90	Globe Fish Co. (N. C.).....	Elizabeth City, N. C.....	
70	Fsh.	1	40	X. L. Fish Co. (N. Y.).....	New York, N. Y.....	Bayport, N. Y.

<sup>1</sup> Formerly ga. s. Charlotte J. Kingsland.

<sup>5</sup> Formerly st. y. Helvetia.

<sup>2</sup> Formerly ga. s. August Kling, sr.

<sup>10</sup> Formerly ga. s. Idar.

<sup>11</sup> Formerly ga. s. Iola.

Line No.	Official No.	Signal letters	Rig	Name of vessel	Tonnage		Register dimensions			When built	Where built
					Gross	Net	Length	Breadth	Depth		
					<i>Feet</i>						
1	217384		Ga. s.	Oak Leaf	8	5	28.9	9.5	4.0	1912	Tacoma, Wash.
2	210874		Ga. s.	Oakburn	20	13	45.5	13.9	5.8	1912	Alameda, Calif.
3	219555		Ga. s.	Oakland	41	28	56.4	15.3	6.7	1920	Tacoma, Wash.
4	223127		Ol. s.	Oakland	225	113	98.8	30.5	8.5	1923	Oakland, Calif.
5	225348		Ol. s.	Oakland	20	13	49.2	14.4	6.4	1925	Alameda, Calif.
6	225040		Ol. s.	O'Boyle	108	73	82.2	20.6	10.5	1924	Nyaack, N. Y.
7	225061		Ol. s.	O'Brien Kids	11	7	38.0	12.2	4.4	1925	Brooklyn, N. Y.
8	222169		Ga. s.	Oaxaca	16	11	46.1	12.3	5.3	1921	San Francisco, Calif.
9	18971		Ga. s.	Ocean	7	7	33.4	12.3	3.1	1866	Bon Secour, Ala.
10	155434		Ga. s.	Ocean Belle	11	11	33.4	12.3	6.4	1902	Friendship, Me.
11	19464		Ga. s.	Ocean Bird	11	6	42.0	14.0	4.0	1876	Hatteras, N. C.
12	224246		Ga. s.	Ocean Bird	7	5	35.5	10.0	2.5	1924	Houma, La.
13	155387		Ol. s.	Ocean City	33	21	69.9	14.2	5.3	1900	Greenport, N. Y.
14	155279		Ga. s.	Ocean King	10	6	40.3	13.6	3.7	1895	Morgan City, La.
15	219334		Ga. s.	Ocean King	8	5	40.1	10.2	3.2	1919	Perrin, Va.
16	213386		Ga. s.	Ocean Queen	31	6	53.3	14.6	5.8	1915	Los Angeles, Calif.
17	155168		Ga. s.	Ocean Spray	5	5	28.5	12.5	3.2	1899	Patchogue, N. Y.
18	200829		Ga. s.	Ocean Wave	8	5	31.0	9.9	2.2	1904	South Bend, Wash.
19	211700		Ga. s.	Ocean Wave	15	10	39.5	11.4	4.0	1913	Anacortes, Wash.
20	223913		Ga. s.	Oceana	29	15	58.0	15.4	6.2	1924	San Diego, Calif.
21	206584		Ga. s.	Oceanic	11	7	36.4	10.4	3.6	1909	Metlakatla, Alaska.
22	220329		Ol. s.	Oceanic	43	29	56.8	15.8	7.2	1920	Gig Harbor, Wash.
23	223768		Ga. s.	Oceanic	8	7	34.1	10.6	3.6	1922	Morehead City, N. C.
24	204613		Ga. s.	Oceanus	8	5	30.2	11.7	5.8	1907	Friendship, Me.
25	225279		Ol. s.	Oceanus	33	26	51.5	14.4	6.8	1925	Seattle, Wash.
26	216916		Ga. w.	Ocle S. No. 2	12	9	61.8	12.0	2.0	1918	Leachtown, W. Va.
27	213526		Ol. s.	OCMULGEE	282	236	115.0	24.0	5.4	1915	Macon, Ga.
28	224428		Ga. s.	Ocracoke	15	13	40.4	11.7	2.9	1925	Atlantic, N. C.
29	205753		Ga. s.	Octoo	13	12	40.4	11.0	3.8	1908	Decatur, Wash.
30	213817		Ga. s.	Octyn	12	8	37.1	10.6	5.2	1915	Elizabeth, N. J.
31	215970		Ga. s.	Odd	9	5	48.8	8.2	3.3	1917	Eureka, Calif.
32	225236		Ga. s.	Odd	7	5	31.8	8.9	4.2	1925	Seattle, Wash.
33	155412		Ga. s.	Odd Fellow	13	8	42.1	14.2	6.3	1901	Eastport, Me.
34	224342		Ga. w.	Oddfellow 33	19	19	59.7	9.8	2.1	1915	Pittsburgh, Pa.
35	212838		Ga. s.	Odin	17	12	39.5	12.1	4.6	1914	Seattle, Wash.
36	221909		Ga. w.	Odessa	21	21	65.8	12.0	2.9	1921	Madison, Ind.
37	206176		Ga. w.	Ohio	12	12	51.0	10.8	2.0	1909	Hartford, Ky.
38	209251		Ga. s.	Ohio	7	7	32.0	8.0	3.5	1911	Tell City, Ind.
39	211014		Ga. s.	Ohio	11	7	31.8	10.2	4.8	1913	Seattle, Wash.
40	212740		Ga. s.	Ohio	11	7	42.0	11.0	3.6	1914	Cedar Bayou, Tex.
41	214074		Ga. w.	OHIO BELLE	39	39	60.3	14.0	3.1	1916	Bowling Green, Ky.
42	205369		Ga. s.	Ole Sauvage	14	9	46.0	11.5	4.0	1907	New Orleans, La.
43	221819		Ga. w.	Oil King	12	11	49.8	8.0	2.0	1921	Creelsboro, Ky.
44	218522		Ga. s.	O-Keh	11	8	33.0	10.5	4.0	1919	Tacoma, Wash.
45	224052		Ga. s.	Oklawaha	39	25	62.7	20.2	4.4	1921	Crittenden, Va.
46	220178		Ol. s.	Olava	15	10	38.5	13.4	5.0	1913	San Francisco, Calif.
47	213576		Ga. s.	Olcott Junior	6	5	27.7	8.3	4.8	1911	Springfield, Mass.
48	214138		Ga. s.	Old Bill	21	19	54.8	10.2	2.5	1906	St. Paul, Minn.
49	221466		Ga. s.	Old Harbor	8	5	38.1	10.3	3.9	1914	East Boston, Mass.
50	206349		Ga. s.	Old Point	14	9	47.6	12.8	4.0	1909	Poquoson, Va.
51	215374		Ol. s.	Old Timer	15	10	36.4	11.7	3.2	1917	Juneau, Alaska.
52	221928		Ga. s.	Old Timer	6	6	25.7	12.0	3.9		Unknown
53	219962		Ga. s.	Old Trusty	10	10	36.0	7.7	2.6	1920	Marked Tree, Ark.
54	225054		Ga. s.	Ole	8	5	29.8	9.5	3.9	1925	Marinette, Wis.
55	225378		Ga. s.	Ole II	8	5	31.9	8.9	4.2	1919	Cape Edwards, Alaska.
56	219369		Ga. s.	Oledyie II	6	5	37.2	10.0	1.9	1915	Chauvin, La.
57	218838		Ga. s.	Olena	9	7	32.5	8.3	4.8	1919	Port Stanley, Wash.
58	212927		Ga. s.	Olevia L.	10	9	32.5	9.8	4.6	1915	Bremerton, Wash.
59	155315		Ga. s.	Olga	8	8	32.3	12.2	4.8	1898	Altantia City, N. J.
60	155464		Ga. s.	Olga	42	30	60.0	18.2	4.4	1903	Biloxi, Miss.
61	205660		Ga. s.	Olga	9	6	30.0	10.4	3.6	1908	Tacoma, Wash.
62	206131		Ga. s.	Olga	14	9	40.5	13.3	4.3	1909	Oakland, Calif.
63	211093		Ga. s.	Olga	8	5	28.6	9.0	4.0	1913	Poulsbo, Wash.
64	215167		Ga. s.	Olga	15	10	41.1	14.0	4.9	1916	New York, N. Y.
65	216531		Ga. s.	Olga	9	7	34.9	9.7	4.2	1918	Port Blakely, Wash.
66	223595		Ga. p.	Ol Hickory	48	30	69.9	14.0	3.0	1924	Carthage, Tenn.
67	223885		Ol. s.	Ollio	16	10	58.5	10.8	4.7	1899	San Francisco, Calif.
68	223264		Ol. s.	Olin W.	21	12	47.3	14.1	3.8	1923	Vancouver, Wash.
69	136738		Ga. s.	Ollve	7	7	32.7	13.1	3.7	1899	Atlantic City, N. J.
70	155402		Ga. s.	Ollve	9	9	29.7	13.0	4.0	1900	.....do.....
71	200965		Ga. s.	Ollve	5	5	27.0	12.3	3.4	1904	Port Republic, N. J.
72	202787		Ga. s.	Ollve	15	10	45.2	12.4	4.0	1906	Atlantic City, N. J.
73	207190		Ga. s.	Ollve	9	8	37.0	10.5	3.5	1908	Fishing Creek, Md.
74	215491		Ol. s.	Ollve	8	5	29.5	9.4	3.9	1917	Metlakatla, Alaska.

<sup>1</sup> Formerly ga. s. Crowley No. 21.  
<sup>2</sup> Formerly ga. w. Susanna.

<sup>3</sup> Formerly ga. w. <sup>(a)</sup> Hartford, <sup>(b)</sup> Enarco.

Line No.	Service	Crew	Horse-power	Name of owner	Home port	Address of owner
1	Fsh.	2	10	Peter Skog	Ketchikan, Alaska	Petersburg, Alaska.
2	Tow.	1	25	General Petroleum Corporation (Calif.)	San Francisco, Calif.	310 Sansome Street.
3	Fsh.	8	50	Martin Givulinovich	Seattle, Wash.	601 Pantages Building.
4	Frt.	7	300	Hunt, Hatch & Co. (Calif.)	San Francisco, Calif.	Webster Street Wharf.
5	Tow.	1	b 125	Harbor Tug & Barge Co. (Del.)	do	Pier 14.
6	Tow.	2	400	Anthony O'Boyle	New York, N. Y.	16 Bridge Street.
7	Tow.	1	40	O'Brien Bros. Towing Co. (N. Y.)	do	233 Broadway.
8	Pas.	1	60	Pacific Mail S. S. Co. (N. Y.)	San Francisco, Calif.	508 California Street.
9	Fsh.	2	12	Lares Canning Co. (Ala.)	Mobile, Ala.	Foot Eslava Street.
10	Fsh.	2	9	L. M. Pendleton	Ellsworth, Me.	Winter Harbor, Me.
11	Frt.	1	18	J. H. James	Manteo, N. C.	Buffalo City, N. C.
12	Fsh.	2	12	Hubert P. Boudreaux	New Orleans, La.	Houma, La.
13	Pas.	3	60	Frank McAvoy	New York, N. Y.	1543 East Ninety-sixth Street.
14	Fsh.	1	16	Arnold Pitre	New Orleans, La.	Cut Off, La.
15	Frt.	2	20	Mary Madalene Messick	Norfolk, Va.	Expo, Va.
16	Fsh.	1	45	Julian G. Burnette	San Francisco, Calif.	Monterey, Calif.
17	Msc.	1	12	Marius Buys	New York, N. Y.	Sayville, N. Y.
18	Tow.	1	16	Walter A. Haring	Astoria, Ore.	Ilwaco, Wash.
19	Fsh.	2	20	A. S. Graham	Seattle, Wash.	2430 Tenth Avenue N.
20	Fsh.	8	90	Mariano Crivello	San Diego, Calif.	2317 Columbia Street.
21	Fsh.	1	16	John Hudson	Ketchikan, Alaska	Metlakatla, Alaska.
22	Fsh.	8	60	Paul Serka	Tacoma, Wash.	3760 North Twenty-ninth Street.
23	Msc.	1	24	Axel Forsman	Perth Amboy, N. J.	Seabright, N. J.
24	Fsh.	2	15	J. O. Brigham	Boston, Mass.	Whitman, Mass.
25	Fsh.	6	60	Julius R. Pedersen	Seattle, Wash.	1159 Nineteenth Avenue N.
26	Tow.	1	25	Pearl Snider	Pittsburgh, Pa.	Parkersburg, W. Va.
27	Frt.	10	100	Macon Veneer Co. (Ga.)	Savannah, Ga.	Macon, Ga.
28	Msc.	1	24	A. S. Nelson	Beaufort, N. C.	Morehead City, N. C.
29	Tow.	2	46	Geo. F. Briffett	Tacoma, Wash.	Olympia, Wash.
30	Ten.	1	37	John A. Walsh	New York, N. Y.	Long Island City, N. Y.
31	Fsh.	1	24	Fred Von Lillenthal	Marshfield, Ore.	
32	Fsh.	2	12	Olaf Hanson	Seattle, Wash.	96 University Street.
33	Frt.	4	15	William Underwood Co	South West Harbor, Me.	McKinley, Me.
34	Tow.	1	25	Norris H. Smith	Pittsburgh, Pa.	Point Pleasant, W. Va.
35	Fsh.	5	20	Thomas Lando	Petersburg, Alaska.	
36	Tow.	3	100	Kanawha Sand Co. (W. Va.)	Pittsburgh, Pa.	Parkersburg, W. Va.
37	Tow.	2	20	Florida Short Route Ferry Co. (Ky.)	Louisville, Ky.	Henderson, Ky.
38	Tow.	1	8	Henry Kreisle	Evansville, Ind.	Tell City, Ind.
39	Tow.	2	30	Sea Products Co. (Wash.)	Seattle, Wash.	7321 Eighth Avenue S.
40	Tow.	1	60	W. R. Parker	Houston, Tex.	7842 Baltimore Street.
41	Tow.	17	32	Turner-Day & Woolworth Hardle Co. (Ky.)	Louisville, Ky.	
42	Frt.	2	32	Vermillion Farms (La.)	New Orleans, La.	Abbeville, La.
43	Tow.	75	25	Creelsboro Oil Refining Co. (Ky.)	Louisville, Ky.	Creelsboro, Ky.
44	Fsh.	1	20	K. O. McCaskey	Tacoma, Wash.	Puyallup, Wash.
45	Frt.	1	45	W. E. Perry	Elizabeth City, N. C.	South Mills, N. C.
46	Tow.	1	55	Anders E. Anderson	San Francisco, Calif.	Oakland, Calif.
47	Pas.	1	15	Harold O. Shepard	Boston, Mass.	Springfield, Mass.
48	Pas.	2	105	Chas. N. Drake	St. Louis, Mo.	4420 Clarence Avenue.
49	Pas.	1	16	Fred Esterhill	Boston, Mass.	106 Buttonwood Street.
50	Frt.	1	38	W. J. Bradshaw	Newport News, Va.	Messick, Va.
51	Msc.	1	20	F. A. J. Gallwas	Juneau, Alaska	Douglas, Alaska.
52	Fsh.	2	12	Arthur H. Lankenau	New York, N. Y.	361 One hundred and sixty-third Street (B.).
53	Pas.	1	15	Diek Ray	Memphis, Tenn.	1092 Madison Avenue.
54	Fsh.	2	22	Ole Johnson	Chicago, Ill.	1238 West Division Street.
55	Fsh.	8	b 20	Nakat Packing Corporation (N. Y.)	Ketchikan, Alaska	
56	Oys.	2	6	Adolph Authement	New Orleans, La.	Chauvin, La.
57	Fsh.	1	12	J. Vient	Seattle, Wash.	Friday Harbor, Wash.
58	Fsh.	1	12	J. T. Moran	Ketchikan, Alaska	
59	Frt.	1	14	Joseph Luke Conover	Philadelphia, Pa.	Atlantic City, N. J.
60	Frt.	4	37	C. E. Sexton	Key West Fla.	Key Largo, Fla.
61	Frt.	2	35	H. N. Jesper	Seattle, Wash.	1015 Northlake Avenue.
62	Fsh.	1	60	Libby, McNeill & Libby (Me.)	do	Marion Building.
63	Fsh.	2	16	Ingvard Larson	Juneau, Alaska	
64	Pas.	3	40	Robert Young	New York, N. Y.	47 East Eighty-ninth Street.
65	Fsh.	2	18	B. M. Behrends Bank (Alaska)	Juneau, Alaska	
66	Tow.	4	70	Norton C. Lyon	Nashville, Tenn.	Carthage, Tenn.
67	Fsh.	2	38	Geo. D. Flsk	San Diego, Calif.	3059 Hawthorne Street.
68	T. w.	2	110	Hosford Transportation Co. (Oreg.)	Portland, Oreg.	
69	Fsh.	1	40	James Endicott	Philadelphia, Pa.	Atlantic City, N. J.
70	Pas.	1	10	Maurice H. Scokwell	do	Port Norris, N. J.
71	Frt.	1	14	Jesse Cramer	do	New Gretna, N. J.
72	Pas.	2	50	Anton Peterson	New York, N. Y.	Corona, N. Y.
73	Frt.	2	15	D. W. Allen	Reedville, Va.	Kinsale, Va.
74	Fsh.	2	12	John J. Burton	Juneau, Alaska	Killsnoo, Alaska.

<sup>1</sup> Formerly ga. s. Estella Townsend.

## Motor Vessels

Line No.	Official No	Signal letters	Rig	Name of vessel	Tonnage		Register dimensions			When built	Where built
					Gross	Net	Length	Breadth	Depth		
					Feet			Feet			
1	216578		Ga. s.	Ollve.....	9	6	29.2	9.4	4.9	1918	Tacoma, Wash.....
2	221334		Ga. s.	Ollve.....	59	51	60.4	16.7	8.1	1921	Seattle, Wash.....
3	111389		Ga. s.	Ollve B.....	13	6	46.0	16.7	3.4	1901	Ocean Spring, Miss...
4	222105		Ga. s.	Ollve B.....	19	16	41.3	11.3	6.0	1912	Burton, Wash.....
5	155243		Ga. s.	Ollve O.....	15	15	39.2	15.7	6.2	1877	Clare, N. S.....
6	216066		Ga. s.	Ollve H.....	19	19	50.0	14.0	2.8	1916	Blair, Nebr.....
7	95831		Ol. s.	Ollve K.....	44	21	64.1	20.5	6.0	1884	South Norwalk, Conn.
8	207213		Ga. s.	Ollve T.....	11	8	36.2	10.7	3.9	1910	Doekton, Wash.....
9	155267		Ga. s.	Ollve Mulford.....	12	10	34.0	13.7	3.8	1894	Bridgeton, N. J.....
10	225327		Ga. s.	Ollve Virginia.....	24	16	54.3	14.5	4.6	1926	Doltaville, Va.....
11	204854		Ga. s.	Ollve B. Van Dusen.....	50	44	66.3	22.0	5.2	1908	Patchogue, N. Y.....
12	221469		Ga. s.	Ollve M. Anderson.....	65	39	79.0	20.0	10.8	1921	Brooklyn, N. Y.....
13	216693		Ga. s.	Oliver K.....	11	7	34.0	9.7	3.9	1915	Houston, Tex.....
14	222069		Ga. s.	Oliver K.....	12	8	32.5	12.7	4.8	1922	Brunswick, Ga.....
15	218659		Ga. s.	Olivette.....	11	9	37.0	10.6	3.4		Unknown.....
16	155396		Ga. s.	Olivia.....	8	7	33.6	12.4	4.0	1898	Philadelphia, Pa.....
17	212903		Ga. s.	Olivia.....	14	13	41.6	11.9	3.2	1907	Georgiana, Fla.....
18	213560		Ga. s.	Olivia.....	22	12	46.0	14.8	6.0	1915	Rockport, Mass.....
19	207982		Ga. s.	Olivia B.....	7	5	34.4	11.3	3.9	1910	Red Bank, N. J.....
20	224816		Ol. s.	Olivia H.....	51	34	58.7	15.4	7.5	1925	Everett, Wash.....
21	155351		Ga. s.	Olivia Sears.....	15	9	40.0	14.8	5.6	1899	Gloucester, Mass.....
22	208400		Ga. s.	Ollie.....	37	28	56.0	17.6	6.2	1911	Greenport, N. Y.....
23	200360		Ga. s.	Ollie Ford.....	24	20	57.6	19.0	4.3	1903	Scranton, Miss.....
24	225203		Ol. s.	OLLIE K. WILDS.....	244	222	116.0	48.0	5.8	1925	Slidell, La.....
25	220565		Ga. s.	Ol-Pal.....	17	14	45.0	11.3	4.7	1920	Travers City, Mich.....
26	218650		Ga. s.	Olympe.....	8	5	34.8	8.1	2.6	1913	Allemands, La.....
27	155367		Ga. s.	Olympia.....	16	13	48.8	15.2	3.4	1899	Smyrna, N. C.....
28	155369		Ga. s.	Olympia.....	13	7	37.0	13.4	6.0	1899	East Boothbay, Me.....
29	203767		Ga. s.	Olympia.....	14	10	47.7	11.4	2.7	1906	Lake Charles, La.....
30	223902		Ga. s.	Olympian.....	10	7	37.1	9.1	4.6	1921	Bremerton, Wash.....
31	3158		Ga. s.	Olympic.....	5	5	28.9	12.4	2.8	1880	Patchogue, N. Y.....
32	206931		Ga. s.	Olympic.....	10	7	35.8	8.0	3.4	1909	Charlevoix, Mich.....
33	211079		Ga. s.	Olympic.....	23	16	43.8	14.6	6.3	1913	Tacoma, Wash.....
34	216480		Ga. s.	Olympic.....	12	8	37.6	11.5	3.2	1918	Sitka, Alaska.....
35	217843		Ga. s.	Olympic.....	14	9	36.5	11.1	5.6	1919	Aberdeen, Wash.....
36	210892		Ol. s.	Omancey.....	50	34	67.2	17.5	7.7	1912	Seattle, Wash.....
37	224305		Ga. s.	Omar.....	23	18	58.0	10.1	4.9	1917	Greenport, N. Y.....
38	221140		Ga. s.	Omiak.....	54	36	77.2	13.0	6.8	1921	New York, N. Y.....
39	214733		Ga. s.	Onah.....	22	18	41.0	12.8	5.9	1917	Tacoma, Wash.....
40	161695		Ga. s.	Onawa.....	16	8	55.0	11.0	4.0	1887	East Boston, Mass.....
41	209122		Ga. s.	Onaway.....	16	15	39.6	9.5	4.0	1907	Green Bay, Wis.....
42	213356		Ga. s.	Onaway.....	14	8	45.9	12.1	4.8	1915	Friendship, Me.....
43	218999		Ga. s.	Onl.....	5	5	25.5	8.0	3.0	1914	Little Suamico, Wis.....
44	212282		Ga. s.	Onetia.....	36	17	47.2	16.0	4.8	1914	Pocomoke City, Md.....
45	200796		Ga. s.	Onley.....	26	18	58.3	17.3	5.4	1904	do.....
46	222462		Ga. s.	Onneway.....	10	7	38.2	10.5	4.9	1913	Elizabeth, N. J.....
47	208661		Ga. s.	Ono II.....	15	10	53.8	15.0	2.7	1911	Morehead City, N. C.....
48	224759		Ga. s.	Onondaga.....	20	8	49.3	13.6	5.3	1925	Pascagoula, Miss.....
49	209181		Ga. s.	Onslow.....	9	7	37.0	11.0	2.0	1911	Morehead City, N. C.....
50	155255		Ga. s.	On Time.....	18	12	37.8	14.0	7.0	1894	East Boothbay, Me.....
51	211645		Ga. s.	On Time.....	8	7	30.5	10.4	4.8	1913	Westerly, R. I.....
52	215008		Ga. s.	On Time.....	27	18	56.1	13.5	5.0	1917	Seattle, Wash.....
53	220159		Ol. s.	On Time.....	43	29	56.0	15.7	7.1	1920	Gig Harbor, Wash.....
54	224931		Ga. s.	On Time II.....	14	11	38.0	12.1	5.3	1925	Mystic, Conn.....
55	19216		Ga. s.	Onward.....	11	7	42.0	12.3	3.8	1868	Plymouth, N. C.....
56	19457		Ga. s.	Onward.....	13	12	37.1	13.5	4.1	1876	Westerly, R. I.....
57	208589		Ga. s.	Onward.....	8	7	27.6	8.7	2.8	1911	Leland, Mich.....
58	212203		Ga. s.	Onward.....	25	24	46.3	14.4	5.9	1914	New Haven, Conn.....
59	218081		Ga. s.	Onward.....	41	28	59.4	15.3	7.3	1919	Los Angeles, Calif.....
60	218249		Ga. s.	Onward.....	15	8	54.4	14.0	3.3	1919	Camden, N. J.....
61	212193		Ga. s.	Onward III.....	26	21	47.9	15.6	5.1	1914	New York, N. Y.....
62	225664		Ga. s.	Onwego.....	11	10	40.0	11.6	4.3	1918	do.....
63	221730		Ga. p.	Opal.....	13	13	59.8	13.1	2.0	1921	Mulberry, Ark.....
64	224651		Ga. s.	Opal.....	11	7	36.0	10.8	3.9	1925	Stanwood, Wash.....
65	225564		Ga. s.	Opal.....	10	7	35.1	9.8	5.5	1926	Seattle, Wash.....
66	222292		Ga. s.	Ophelia.....	13	11	40.0	11.2	3.8	1921	Brooklyn, N. Y.....
67	208432		Ga. s.	Oplitsah.....	8	8	31.8	11.6	4.0	1904	Marinette, Wis.....
68	218063		Ga. s.	Oquirrh.....	25	11	52.8	14.8	5.4	1919	Friendship, Me.....
69	204781		Ga. s.	Ora.....	23	16	57.0	16.6	4.0	1907	Cedar Bayou, Tex.....
70	218829		Ga. s.	Ora.....	9	5	34.1	9.4	5.0	1919	Rainier, Oreg.....
71	212360		Ga. s.	Ora Belle.....	10	8	35.2	10.7	5.0	1911	Delanco, N. J.....

<sup>1</sup> Formerly ga. s. Ramsay Bros.<sup>2</sup> Formerly British schooner Ocean Lily.<sup>3</sup> Formerly ga. s. H. S. Lockwood.<sup>4</sup> Formerly ga. s. Anna T. 3d.<sup>5</sup> Formerly U. S. Navy st. s. 8003.<sup>6</sup> Formerly ga. s. Bessie Whiting.

Line No.	Service	Crew	Horse-power	Name of owner	Home port	Address of owner
1	Fsh.	3	25	Matthew N. Ermako	Seattle, Wash.	84 Seneca Street.
2	Fsh.	6	50	J. A. Johnson	Seward, Alaska	Kodiak, Alaska.
3	Pas.	2	36	George D. Rosenbrock	New Orleans, La.	630 Peters Avenue.
4	Msc.	2	35	C. G. Anderson	Seattle, Wash.	1918 Third Avenue.
5	Frt.	2	16	Jerome B. Creath	Eastport, Me.	Lubec, Me.
6	Fer.	2	36	George Hineline	Omaha, Nebr.	Blair, Nebr.
7	Tow.	5	150	Harry M. Olsen	New York, N. Y.	Richmond Hill, N. Y.
8	Pas.	1	21	Rocky Ray Oyster Co. (Wash.)	Tacoma, Wash.	417 Columbia Street.
9	Oys.	3	18	Edgar H. Robinson	Philadelphia, Pa.	Blvalve, N. J.
10	Frt.	2	24	T. E. Thompson	Newport News, Va.	Cobbs Creek, Va.
11	Msc.	1	30	Forest Burr	New York, N. Y.	Oakdale, N. Y.
12	Msc.	4	100	Harbor Head Corporation (N. Y.)	do	45 East Seventeenth Street.
13	Frt.	1	25	City of Houston	Houston, Tex.	
14	Fsh.	2	24	George Kennedy	Brunswick, Ga.	
15	Wrk.	2	35	Boston Merchants Marine Sealing Co. (Mass.)	Boston, Mass.	34 Central Wharf.
16	Pas.	3	30	Henry E. Ploger	New York, N. Y.	432 Wales Avenue.
17	Pas.	1	12	Standard Fisheries Co. (Fla.)	Jacksonville, Fla.	Box 173.
18	Fsh.	5	36	Johanna M. Vreeland	New York, N. Y.	1323 East Twenty-sixth Street (B.).
19	Frt.	1	24	Andrew S. White	Perth Amboy, N. J.	Red Bank, N. J.
20	Fsh.	4	75	James M. Hawthorn	Seattle, Wash.	Everett, Wash.
21	Fsh.	3	24	Fred Readen	Charleston, S. C.	12 Pinckney Street.
22	Msc.	4	50	E. W. Bliss Co. (W. Va.)	New York, N. Y.	Adams and Plymouth Streets (B.).
23	Frt.	4	24	G. A. Hart	New Orleans, La.	718 South Rampart Street.
24	Fer.	10	200	Royal Route Co. (La.)	Baton Rouge, La.	Vicksburg, Miss.
25	Fsh.	2	60	Mrs. Edith M. Van Den Brock	Grand Haven, Mich.	Traverse City, Mich.
26	Pas.	2	15	J. D. Constant & Son	New Orleans, La.	Allemands, La.
27	Frt.	1	24	C. W. Gillikin	Beaufort, N. C.	Otway, N. C.
28	Fsh.	2	20	William A. Lewis	Boston, Mass.	Jamaica Plain, Mass.
29	Msc.	2	16	Westlake & Lake Charles Transportation Co.	New Orleans, La.	
30	Tow.	1	50	Jas. Draham	Tacoma, Wash.	Olympia, Wash.
31	Msc.	1	15	Thomas J. Gillen	New York, N. Y.	Freeport, N. Y.
32	Pas.	2	15	W. H. Francis	Grand Haven, Mich.	Charlevoix, Mich.
33	Fsh.	6	30	J. L. Smiley & Co. (Wash.)	Ketchikan, Alaska	
34	Fsh.	1	20	Peter Kitka	Juneau, Alaska	Sitka, Alaska.
35	Frt.	2	35	E. L. Fletcher	Seattle, Wash.	Hoquiam, Wash.
36	Fsh.	13	80	John Johnson	Ketchikan, Alaska	Sitka, Alaska.
37	Msc.	3	75	Frank P. McLaughlin	New York, N. Y.	Coney Island, N. Y.
38	Msc.	4	230	Galena Navigation Co. (Del.)	do	41 East Forty-second Street.
39	Fsh.	4	30	Laura Grace Selig	Ketchikan, Alaska	
40	Frt.	1	32	Booth Fisheries Sardine Co. (Me.)	Eastport, Me.	
41	Pas.	2	50	Guy Pearl	Grand Haven, Mich.	Charlevoix, Mich.
42	Frt.	2	28	Consolidated Lobster Co. (Mass.)	Boston, Mass.	280 Northern Avenue.
43	Fsh.	3	8	Edward H. Groll	Milwaukee, Wis.	Oconto, Wis.
44	Pas.	2	45	Albert F. Jester	Newport News, Va.	Smithfield, Va.
45	Fsh.	9	60	Joseph A. Wilson	Philadelphia, Pa.	1537 South Fifteenth Street.
46	Msc.	1	50	Standard Oil Co. (N. J.)	New York, N. Y.	26 Broadway.
47	Pas.	1	50	Eulo D. Baldwin	Philadelphia, Pa.	National Park, N. J.
48	Fsh.	3	20	H. H. Cole	Gulfport, Miss.	Pascagoula, Miss.
49	Pas.	1	18	William H. Reeves	do	1121 East Palmer Street.
50	Fsh.	5	24	Peter J. Johnson	Gloucester, Mass.	1 Lendall Street.
51	Fsh.	1	12	James E. Dewey	Newport, R. I.	Block Island, R. I.
52	Frt.	1	30	C. B. Meyers	Ketchikan, Alaska	Anchorage, Alaska.
53	Fsh.	8	60	Beagle Packing Co. (Alaska)	do	
54	Pas.	1	40	Frank C. Vincent	Vineyard Haven, Mass.	
55	Pas.	1	20	M. A. Simpson	Manteo, N. C.	Wanchese, N. C.
56	Msc.	1	18	Frank L. Tallman	New York, N. Y.	149 Madison Avenue.
57	Fsh.	2	18	William Schepler	Grand Haven, Mich.	Mackinaw City, Mich.
58	Slv.	1	32	Argonaut Salvage Corporation (Conn.)	Bridgeport, Conn.	
59	Fsh.	8	85	N. R. Vail	Los Angeles, Calif.	520 Metropolitan Building.
60	Tow.	3	60	High Test Gasoline Co. (N. J.)	Philadelphia, Pa.	Camden, N. J.
61	Frt.	2	38	Hope Island Club	do	1222 Land Title Building.
62	Pas.	1	40	Rudolph G. Bertrand	Providence, R. I.	Warwick, R. I.
63	Pas.	1	10	Floyd Hulbert	Memphis, Tenn.	Mulberry, Ark.
64	Fsh.	1	32	C. M. Johnson	Seattle, Wash.	Stanwood, Wash.
65	Fsh.	8	16	Toney Peterson	do	4001 Sixteenth Avenue S.W.
66	Msc.	2	24	Mortimer L. Simpson	New York, N. Y.	236 East Second Street (B.).
67	Msc.	3	8	G. Lloyd Williston	Milwaukee, Wis.	Marquette, Wis.
68	Frt.	2	75	Ramsdell Packing Co.	Ellsworth, Me.	Lubec, Me.
69	Tow.	4	50	Galveston Dry Dock & Construction Co.	Galveston, Tex.	Guaranty Building.
70	Fsh.	1	16	O. H. Nelson	Petersburg, Alaska	
71	Fsh.	2	15	J. S. Davis	Norfolk, Va.	526 Westover Avenue.

<sup>1</sup> Formerly U. S. Navy S. P. 10.

<sup>8</sup> Formerly ga. s. <sup>a</sup> Florence J. II.

<sup>b</sup> Mo-Me-Ga.

<sup>9</sup> Formerly ga. s. Vancluse.

<sup>10</sup> Formerly U. S. N. ga. s. C. 858.

Line No.	Official No.	Signal letters	Rig	Name of vessel	Tonnage		Register dimensions			When built	Where built
					Gross	Net	Length	Breadth	Depth		
					Feet			Feet			
1	209780		Ol. s.	Ora Endress	68	66	58.0	14.8	6.6	1912	Manitowoc, Wis.
2	205143		Ga. s.	Ora et Labora	9	7	33.0	12.8	4.0	1907	Michigan City, Ind.
3	225541		Ol. s.	Orange Blossom	12	8	35.5	14.2	3.2	1926	Harris Neck, Ga.
4	215314		Ga. s.	Orca	15	10	46.6	10.3	5.0	1917	Neponset, Mass.
5	155426		Ga. s.	Oregon	8	7	40.0	14.0	3.4	1901	Hopkins, Va.
6	206002		Ga. s.	Oregon	13	9	38.8	9.0	3.5	1909	Memphis, Tenn.
7	209054		Ga. s.	Oregon	9	7	35.1	9.4	3.8	1911	Seattle, Wash.
8	215742	LJDW	Ol. s.	Oregon	1,849	1,357	215.0	41.9	20.5	1917	do.
9	223092		Ol. s.	Oregon	95	64	120.0	36.0	8.4	1923	St. Helens, Ore.
10	216061		Ga. s.	Oregon City	40	32	54.8	15.4	7.0	1918	Tacoma, Wash.
11	214910		Ga. s.	Oregon Wolf	43	37	54.8	15.5	7.3	1917	do.
12	209613		Ga. s.	Oregonian	34	23	56.2	15.1	5.7	1912	do.
13	215000		Ga. s.	Oregonian	45	30	54.8	15.7	7.5	1917	do.
14	216109		Ga. s.	Oregonian	42	33	55.8	15.5	7.1	1918	do.
15	220991		Ol. s.	Oretha F. Spinney	133	65	107.2	24.0	11.3	1921	Essex, Mass.
16	224954		Ga. s.	Orianta	9	7	38.5	9.0	4.4		Unknown
17	223651		Ol. s.	Orlean	12	8	36.6	12.9	4.1	1924	Brunswick, Ga.
18	1440		Ga. s.	Orient	13	11	38.5	14.2	4.3	1867	Brooklyn, N. Y.
19	209533		Ga. s.	Orient	57	48	62.5	18.0	9.1	1911	Seattle, Wash.
20	209953		Ga. s.	Orient	73	60	69.5	16.7	7.6	1912	do.
21	155044		Ga. s.	Oriental	28	16	51.7	18.4	5.3	1881	Messongo, Va.
22	19227		Ga. s.	Oriente	14	8	39.0	12.0	3.0	1865	Madisonville, La.
23	210584		Ga. s.	Orilla K	11	7	41.0	10.0	6.0	1905	Green Bay, Wis.
24	222677		Ga. s.	Orinoco II	20	12	48.2	13.2	4.9	1917	Philadelphia, Pa.
25	155167		Ga. s.	Oriole	13	11	49.6	11.1	4.8	1889	Newport, R. I.
26	200811		Ga. s.	Oriole	12	9	44.2	10.9	4.2	1904	do.
27	205447		Ga. s.	Oriole	13	11	50.0	8.8	4.7	1891	Morris Heights, N. Y.
28	209454		Ga. s.	Oriole	20	15	58.0	15.2	4.0	1911	Palmer, Va.
29	210303		Ga. s.	Oriole	7	6	32.2	9.0	4.0	1912	Atlantic City, N. J.
30	223133		Ga. s.	Oriole	14	10	51.7	12.8	3.4	1923	North Girard, Pa.
31	116583		Ol. s.	Orion	73	39	96.7	17.0	8.9	1893	Wyandotte, Mich.
32	211009		Ga. s.	Orion	13	8	36.8	11.9	4.8	1913	Seattle, Wash.
33	210450		Ga. s.	Orion	13	9	37.9	9.3	3.8	1912	Cove, Wash.
34	223258		Ga. s.	Orlee	79	54	104.3	14.9	8.3	1917	Boston, Mass.
35	215702	LJCS	Ol. s.	Orlo VI	2,063	1,434	250.5	43.5	20.4	1917	Manitowoc, Wis.
36	221171		Ga. s.	ORMDALE	16	14	46.2	9.4	3.8	1921	South Jacksonville, Fla.
37	225272		Ga. p.	Orondo Ferry	21	19	51.4	14.0	3.2	1925	Orondo, Wash.
38	200094		Ga. s.	Orono	23	15	55.8	11.0	5.3	1903	Mariners Harbor, N. Y.
39	165144		Ga. s.	Ormoore	14	10	63.0	10.8	4.6	1887	Brooklyn, N. Y.
40	208876		Ga. s.	Orsino	16	11	48.6	13.0	4.5	1911	Anglesea, N. J.
41	155246		Ga. s.	Orvid F. French	12	7	52.0	13.8	3.6	1893	St. Peters, Md.
42	214620		Ga. s.	Orville G	8	6	31.9	10.5	2.0	1916	Atlantic, N. C.
43	214959		Ga. s.	Orville G	6	6	26.0	8.6	2.6	1915	Oconto, Wis.
44	214723		Ga. s.	Orwood	9	6	39.9	14.0	3.6	1917	Alameda, Calif.
45	155449		Ga. s.	Osage	19	12	47.0	16.7	3.7	1902	Biloxi, Miss.
46	155289		Ga. s.	Osbon	7	5	34.0	12.6	3.0	1896	Kitty Hawk, N. C.
47	155076		Ga. s.	Oscar	7	6	32.0	11.4	4.0	1883	Freeport, N. Y.
48	221827		Ga. s.	Oscar II	8	6	32.2	10.0	3.7	1916	Lavallette, N. J.
49	155461		Ga. s.	Oscar C	10	7	45.2	12.5	3.0	1903	Morgan City, La.
50	204979		Ga. s.	Oscar J	14	9	49.4	14.4	3.3	1908	Texas City, Tex.
51	212578		Ga. s.	Oscar J II	21	14	50.5	15.4	4.0	1914	Westlake, La.
52	211526		Ga. s.	Oscar the Oyster	10	8	37.0	11.5	4.2	1912	Atlantic City, N. J.
53	215826		Ga. s.	Oscar Gordon	17	15	43.8	14.0	4.0	1917	Crittenden, Va.
54	19459		Ga. s.	Oscar Newhouse	70	65	78.6	20.1	6.9	1876	Sheboygan, Wis.
55	200436		Ga. s.	Osceola	44	43	60.0	17.0	3.2	1911	St. Augustine, Fla.
56	213462		Ga. w.	Osha Ruth	9	9	45.0	10.0	2.4	1915	Miller, Ohio.
57	155222		Ga. s.	Ospray	11	10	37.4	13.2	4.8	1888	West Creek, N. J.
58	160884		Ga. s.	Osprey	24	15	53.6	11.2	4.7	1900	Baltimore, Md.
59	155446		Ga. s.	Osprey	19	11	48.6	16.1	6.5	1902	Dennysville, Me.
60	204370		Ga. s.	Osprey	14	9	46.6	9.5	5.1	1907	Millbridge, Me.
61	211183		Ga. s.	Osprey	12	9	40.0	13.0	4.0	1913	Greenport, N. Y.
62	213903		Ga. s.	Osprey	25	16	50.7	14.4	5.4	1915	Fairhaven, Calif.
63	214575		Ga. s.	Osprey	8	7	33.8	8.3	3.8	1906	Ballard, Wash.
64	215441		Ol. s.	Osprey	24	9	55.1	13.7	5.2	1917	East Machias, Me.
65	215882		Ga. s.	Osprey	49	18	67.6	13.5	6.2	1917	Oakland, Calif.
66	216595		Ga. s.	Osprey	12	11	41.0	12.0	4.0	1918	Shakan, Alaska.
67	216746		Ga. s.	Osprey	10	7	36.5	9.3	5.0	1918	Squamish, Wash.
68	218152		Ga. s.	Osprey	34	23	59.8	16.5	6.3	1918	Rochester, N. Y.
69	208618		Ga. s.	Osric	15	12	47.5	13.0	4.5	1911	Anglesea, N. J.

<sup>1</sup> Formerly ga. s. Omaha.

<sup>2</sup> Formerly ga. s. Annie Marshall.

<sup>3</sup> Formerly U. S. Navy ga. s. 2635.

<sup>4</sup> Formerly ga. s. Sultana.

<sup>5</sup> Formerly U. S. Navy subchaser 269.

Line No.	Serv-ice	Crew	Horse-power	Name of owner	Home port	Address of owner
1	Frt.	4	75	Patrick O'Leary	Milwaukee, Wis.	Racine, Wis.
2	Msc.	1	5	Frank J. Jensen	Chicago, Ill.	Michigan City, Ind.
3	Fsh.	2	24	Benjamin Delegal	Savannah, Ga.	Townsend, Ga.
4	Fsh.	1	280	Robert W. Thompson	New York, N. Y.	Edgewater, N. J.
5	Frt.	2	4	W. H. Lang	Cape Charles, Va.	Accomac, Va.
6	Frt.	1	12	Will Sanders	Memphis, Tenn.	85 Market Avenue.
7	Fsh.	1	15	Peter Nelson	Seattle, Wash.	1023 Monroe Street.
8	Frt.	26	1,000	Independent Navigation Co. (Del.)	Wilmington, Del.	Dover, Del.
9	Fer.	2	140	Longview Ferry Co. (Wash.)	Portland, Ore.	Longview, Wash.
10	Fsh.	8	50	Peter Milos	Seattle, Wash.	4001 Seventeenth Avenue SW.
11	Fsh.	8	55	Frank Simetovich	Tacoma, Wash.	2216 North Twenty-seventh Street.
12	Fsh.	7	55	Moore Packing Co. (Oreg.)	Portland, Ore.	
13	Frt.	8	80	P. E. Harris & Co. (Wash.)	Seattle, Wash.	Pier 1.
14	Fsh.	9	50	Anton Kordiek	Tacoma, Wash.	1101 North Twenty-seventh Street.
15	Fsh.	21	100	Lemuel E. Spinney	Gloucester, Mass.	44 Beacon Street.
16	Pas.	2	24	John W. M. Carlson	New York, N. Y.	584 East One hundred and forty-first Street.
17	Fsh.	3	25	Julius M. Sheppard	Brunswick, Ga.	
18	Fsh.	2	50	John Smeby	New York, N. Y.	8001 Ridge Boulevard (B.).
19	Fsh.	13	80	Sedolph H. Rud	Seattle, Wash.	324 North Seventy-second Street.
20	Fsh.	8	80	Booth Fisheries Co. (Del.)	do	Foot Wall Street.
21	Oys.	9	48	George C. Bell	Philadelphia, Pa.	Bivalve, N. J.
22	Frt.	3	22	Adolph Goodyear	New Orleans, La.	607 Flood Street.
23	Fer.	1	20	J. F. Van Vorse	Dubuque, Iowa	
24	Frt.	1	60	F. S. Royster Guano Co. (Va.)	Norfolk, Va.	
25	Fsh.	2	40	Eugene M. Perry	Vineyard Haven, Mass.	Nantucket, Mass.
26	Fsh.	1	65	Joseph C. Messing	Newport, R. I.	38 Hammond Street.
27	Msc.	1	16	Ernest Dunphy	Providence, R. I.	212 Union Street.
28	Oys.	2	25	H. E. Robertson	Reedville, Va.	Palmer, Va.
29	Pas.	1	14	Ross V. Keely	Philadelphia, Pa.	Atlantic City, N. J.
30	Fsh.	6	107	Arthur Weindorf	Erie, Pa.	332 Sassafras Street.
31	Fsh.	14	100	John A. Dahlmer	Gloucester, Mass.	292 Main Street.
32	Fsh.	5	20	A. P. Brandt	Nome, Alaska	
33	Fsh.	1	30	Alfred R. Meyer	Seattle, Wash.	Raymond, Wash.
34	Msc.	7	400	Morris & Cumings Dredging Co. (N. Y.)	New York, N. Y.	11 Moore Street.
35	Frt.	24	640	Ormdale Steamship Corporation (Del.)	Wilmington, Del.	Dupont Building.
36	Pas.	1	85	L. G. Chappell	Jacksonville, Fla.	323 East Bay Street.
37	Fer.	1	30	Fred Boyd	Seattle, Wash.	Orondo, Wash.
38	Frt.	2	60	W. T. Roust	Rockland, Me.	Camden, Me.
39	Msc.	2	100	George J. Glann	New York, N. Y.	2374 Second Avenue.
40	Fsh.	3	65	Fred Bjorklund	Philadelphia, Pa.	North Wildwood, N. J.
41	Frt.	3	25	Wm. T. Cumings	Annapolis, Md.	Mayo, Md.
42	Frt.	1	12	S. S. Gaskill	Beaufort, N. C.	Straits, N. C.
43	Fsh.	3	12	Charles Follett	Milwaukee, Wis.	Oconto, Wis.
44	Frt.	1	40	Wm. J. Albach	San Francisco, Calif.	Oakland, Calif.
45	Oys.	4	24	Martin Fountain, jr.	Gulfport, Miss.	Biloxi, Miss.
46	Frt.	2	24	C. H. Butler	Elizabeth City, N. C.	
47	Msc.	2	10	Francis Dennis	New York, N. Y.	Oyster Bay, N. Y.
48	Pas.	1	15	Walter S. Allen, jr.	Philadelphia, Pa.	Tuckerton, N. J.
49	Fsh.	2	24	Clemens J. Watkins	New Orleans, La.	Berwick, La.
50	Msc.	2	75	Atlantic Gulf & Pacific Co. (W. Va.)	New York, N. Y.	15 Park Row.
51	Tow.	2	110	Metropolitan Contracting Co.	Gulveston, Tex.	Texas City, Tex.
52	Frt.	1	14	Scoy Oyster Co. (N. J.)	Philadelphia, Pa.	Atlantic City, N. J.
53	Frt.	1	38	U. S. Shipping Board	Norfolk, Va.	
54	Frt.	5	60	C. E. Garey	Port Huron, Mich.	Saginaw, Mich.
55	Frt.	2	45	F. S. Allen	Jacksonville, Fla.	Foot Market Street.
56	Tow.	1	20	Annie Boggs	Pittsburgh, Pa.	Charlestown, W. Va.
57	Pas.	2	40	Henry Schaupp	Newark, N. J.	Elizabeth, N. J.
58	Pas.	2	50	Andrew Poe	Baltimore, Md.	St. Helena, Md.
59	Frt.	2	20	James J. McCurdy	Eastport, Me.	Lubec, Me.
60	Frt.	1	40	William Underwood Co.	South West Harbor, Me.	McKinley, Me.
61	Frt.	2	20	Frank J. Tuthill	New York, N. Y.	East Marion, N. Y.
62	Frt.	3	50	Burke Fish Co.	Astoria, Ore.	
63	Tow.	1	10	E. H. Short	Seattle, Wash.	Friday Harbor, Wash.
64	Fsh.	4	30	Joseph S. Allen	Provincetown, Mass.	
65	Fsh.	2	170	Alaska Packers Association (Calif.)	San Francisco, Calif.	111 California Street.
66	Fsh.	3	25	Fred Annisket	Wrangell, Alaska	Shakan, Alaska.
67	Fsh.	3	16	H. D. Willmott	Seattle, Wash.	Suquamish, Wash.
68	Tow.	3	125	Allen N. Spooner & Son (N. Y.)	New York, N. Y.	Pier 11, North River.
69	Pas.	3	36	Coast Transportation Co. (N. J.)	Philadelphia, Pa.	Anglesea, N. J.

<sup>a</sup> Formerly ga. s. Motor I.  
<sup>b</sup> Lake Mohonk.  
<sup>c</sup> Astmaheo III.

<sup>7</sup> Formerly ga. s. Atrypa.  
<sup>8</sup> Formerly ga. s. Petrolia.  
<sup>9</sup> Formerly ga. s. Rochester.

Line No.	Official No.	Signal letters	Rig	Name of vessel	Tonnage		Register dimensions			When built	Where built
					Gross	Net	Length	Breadth	Depth		
							Feet	Feet	Feet		
1	202201		Ol. s.	OSSINING	63	43	74.0	18.5	6.0	1905	Newburgh, N. Y.
2	212518		Ga. s.	Oswegatchie	12	8	39.0	10.6	4.2	1914	Chicago, Ill.
3	223672	MFKT	Ol. s.	OSWEGO SOCONY	1,199	753	252.9	40.1	12.8	1924	Chester, Pa.
4	214943		Ga. s.	Otis	6	5	34.8	9.8	3.9	1915	Westerly, R. I.
5	223207		Ol. s.	Oto	15	10	53.5	12.2	4.6	1918	Los Angeles, Calif.
6	211313		Ga. s.	Ottawa	10	9	38.3	10.2	3.9	1913	Holland, Mich.
7	212278		Ol. s.	OTTAWA	75	70	57.4	17.5	6.0	1914	Ferrysburg, Mich.
8	204902		Ga. s.	Otter	9	6	28.3	8.0	2.7	1908	La Conner, Wash.
9	211197		Ga. s.	Otter	15	10	43.0	12.7	6.1	1913	Los Angeles, Calif.
10	211853		Ga. s.	Otter	8	5	35.1	11.8	3.0	1913	Abbeville, La.
11	204329		Ga. s.	Otto	14	9	46.0	8.8	4.5	1896	Morris Heights, N. Y.
12	206741		Ga. w.	Otto	15	15	50.0	12.6	2.8	1909	Kansas City, Kans.
13	211390		Ga. s.	Otto	7	6	44.0	8.4	3.3	1902	La Crosse, Wis.
14	211211		Ga. s.	Ouida	12	8	43.6	11.3	3.0	1913	Galveston, Tex.
15	207525		Ga. s.	Oulu	11	10	38.3	9.8	4.3	1910	Douglas, Alaska
16	217476		Ga. s.	Ourray	6	5	33.4	8.1	3.6	1919	Seattle, Wash.
17	225197		Ga. s.	OUR BEN	33	34	41.9	13.5	3.4	1925	Greenville, Miss.
18	213134		Ga. s.	Outer Harbor	12	9	34.6	9.8	4.4	1915	Chicago, Ill.
19	208069		Ga. s.	Ove	16	10	38.0	11.8	4.6	1910	Seattle, Wash.
20	225510		Ga. s.	Overland	21	10	52.3	12.0	5.6	1925	Beals, Me.
21	216547		Ga. s.	Overseer	11	7	37.6	9.6	3.4	1918	Chincoteague, Va.
22	217706		Ga. s.	Over The Top	7	6	25.8	10.0	4.0	1919	Stunwood, Wash.
23	220364		Ga. s.	Over The Top	48	39	63.0	16.2	6.9	1920	Seattle, Wash.
24	214839		Ga. s.	Over The Waves	25	7	50.5	14.8	7.1	1917	Friendship, Me.
25	224034		Ga. w.	Owens	30	5	50.9	11.0	3.6	1918	Alexandria, La.
26	155378		Ga. s.	Owl	14	6	47.6	12.4	3.8	1900	Bridgeport, Conn.
27	205897		Ga. w.	Owl	13	11	57.7	11.6	2.3	1908	Bellaire, Ohio
28	208441		Ga. s.	Owl	15	5	45.4	13.2	3.7	1911	Alameda, Calif.
29	208726		Ga. s.	Owl	47	28	60.6	20.3	6.5	1911	North Bend, Oreg.
30	222081		Ga. s.	Owl	11	7	41.8	14.0	3.7	1922	Los Angeles, Calif.
31	155433		Ga. s.	Oyster	5	5	26.2	11.6	3.8	1901	Osterville, Mass.
32	213475		Ga. s.	Oysterette	12	10	42.0	12.0	2.5	1910	Inwood, N. Y.
33	211635		Ol. s.	Oysterman	30	16	56.2	17.6	5.1	1913	Crittenden, Va.
34	193666		Ga. s.	Oyster Plant	13	12	54.0	15.4	3.7	1872	Mobile, Ala.
35	200534		Ga. s.	Oyston	15	10	50.0	13.0	4.2	1903	Pocomoke City, Md.
36	224382		Ga. s.	Ozark	8	7	30.5	7.7	3.2	1924	Augusta, Ark.
37	216116		Ga. s.	P. A. D. D. Co. No. 7	14	9	44.4	13.2	3.8	1916	Perth Amboy, N. J.
38	219038		Ga. s.	P. L. Ammon	52	20	63.6	17.0	6.3	1919	Detroit, Mich.
39	223905		El. s.	P. R. R. No. 16 (steel)	186	126	99.0	24.0	10.6	1924	Mariners Harbor, N. Y.
40	225433	MGBD	Ol. s.	P. R. R. No. 18 (steel)	186	126	99.0	24.0	10.6	1925	Newport News, Va.
41	225434	MGBF	Ol. s.	P. R. R. No. 26 (steel)	186	126	99.0	24.0	10.6	1925	do.
42	215837		Ol. s.	P. W. McAdow	84	57	74.7	20.0	5.5	1917	Marco, Fla.
43	204002		Ga. s.	P. & B. No. 2	14	12	48.0	14.5	4.0	1907	Greenport, N. Y.
44	244400		Ol. s.	Pabco	16	5	45.0	12.7	5.1	1925	Oakland, Calif.
45	206582		Ga. s.	Pablo	15	10	49.3	15.2	4.1	1909	San Francisco, Calif.
46	136405		Ga. s.	Pacific	30	28	51.2	15.3	6.1	1893	Baltimore, Md.
47	202717		Ga. s.	Pacific	25	17	54.3	12.3	3.1	1905	Coppermount, Alaska.
48	207431		Ga. s.	Pacific	15	10	39.0	12.6	4.7	1910	Tacoma, Wash.
49	210467		Ga. s.	Pacific	9	9	38.0	11.3	2.8	1912	Palacios, Tex.
50	210973		Ga. s.	Pacific	20	13	46.3	12.0	3.9	1913	Anacortes, Wash.
51	215703		Ol. s.	Pacific	16	14	44.8	12.6	5.4	1916	San Diego, Calif.
52	222020		Ga. w.	Pacific	35	35	61.0	14.0	3.4	1921	Clinton, Iowa
53	223467		Ga. s.	Pacific	9	6	38.4	10.5	4.9		Unknown
54	225492		Ol. s.	Pacific	29	18	43.5	14.2	7.8	1926	Astoria, Oreg.
55	223383		Ga. s.	Packard	16	11	53.0	11.2	4.1	1923	Memphis, Tenn.
56	205431		Ga. s.	Pal	6	5	33.0	8.4	3.5	1908	New York, N. Y.
57	220176		Ga. s.	Pal	12	10	39.6	12.2	4.2	1920	Noank, Conn.
58	150829		Ga. s.	Palacea	12	8	44.0	12.0	4.9	1899	Cramer Hill, N. J.
59	150824		Ga. s.	Paladin	30	20	58.2	15.4	9.0	1899	Brooklyn, N. Y.
60	203198		Ol. s.	Palatine	63	54	66.0	20.0	8.6	1906	Osterville, Mass.
61	223683		Ga. s.	Pallsades	15	10	50.7	12.5	4.7	1918	Long Beach, Calif.
62	214573		Ga. s.	Palm	9	6	61.0	14.0	2.1	1916	Palm Valley, Fla.
63	224121		Ol. s.	Palm	17	12	45.0	14.0	3.7	1924	Harvey, La.
64	225454		Ol. s.	Palm	9	6	35.5	10.0	4.7	1926	Seattle, Wash.
65	225087		Ga. s.	Palmer	11	6	34.1	11.0	3.7	1925	Houma, La.
66	217627		Ga. s.	Palmer S.	8	5	30.6	9.2	4.9	1919	Port Stanley, Wash.
67	221768		Ga. s.	Palmyra	31	13	61.2	14.4	5.5	1921	Honolulu, Hawaii.
68	213084		Ga. s.	Pamlico	10	7	32.2	10.9	3.6	1915	Davis, N. C.
69	222764		Ga. s.	Pan-Am	9	6	33.4	10.8	4.4	1923	Arlington, N. Y.
70	209004		Ol. s.	Panama	21	14	46.7	14.1	5.9	1911	San Francisco, Calif.
71	209513		Ol. s.	Panama	51	35	68.7	17.5	8.1	1911	Seattle, Wash.
72	209810		Ga. s.	Panama	10	7	41.2	11.2	4.9	1912	San Francisco, Calif.
73	213276		Ga. s.	Panama	41	29	55.7	20.4	5.5	1915	West Norfolk, Va.

<sup>1</sup> Formerly ga. s. May Bee.

<sup>2</sup> Formerly ga. s. Dow No. 1.

<sup>3</sup> Formerly ga. s. Efferpie.

<sup>4</sup> Formerly ga. w. Lola G.



Line No.	Service	Crew	Horse-power	Name of owner	Home port	Address of owner
1	Pas.	8	100	Turley Green	Memphis, Tenn.	Box 1318.
2	Pas.	1	24	James D. Hallahan	Chicago, Ill.	10142 Avenue M.
3	Tnk.	16	700	Standard Transportation Co. (Del.)	New York, N. Y.	26 Broadway.
4	Fsh.	1	10	Edward T. Quillen	Providence, R. I.	Cranston, R. I.
5	Fsh.	1	45	K. Kodama	Los Angeles, Calif.	305 East Second Street.
6	Pas.	1	30	Joseph Jesiek	Grand Haven, Mich.	Holland, Mich.
7	Pas.	4	55	Cleveland-Cliffe Iron Co. (Ohio)	Marquette, Mich.	Munising, Mich.
8	Fsh.	1	7	C. F. Anderson	Seattle, Wash.	La Conner, Wash.
9	Tow.	2	55	Frank A. Garburtt	Los Angeles, Calif.	East San Pedro, Calif.
10	Fsh.	2	20	R. P. Smith	Port Arthur, Tex.	Box 252.
11	Pas.	1	22	Edward J. Tighe	Philadelphia, Pa.	Gloucester, N. J.
12	Tow.	3	40	V. H. Essen	St. Louis, Mo.	Jefferson City, Mo.
13	Pas.	2	20	R. V. Voth	Milwaukee, Wis.	Frairie du Chien, Wis.
14	Pas.	1	45	Southern Pacific Co. (Tex.)	Galveston, Tex.	
15	Fsh.	2	16	W. F. Reichwein	Wrangell, Alaska	
16	Fsh.	3	40	Paul Graham	Seattle, Wash.	
17	Pas.	4	125	Mississippi Levee Board	New Orleans, La.	Greenville, Miss.
18	Pas.	1	32	Myrtle Korson	Chicago, Ill.	5444 Gale Avenue.
19	Fsh.	2	40	J. R. Heckman	Ketchikan, Alaska	
20	Fsh.	4	580	William J. McKeVitt	Boston, Mass.	Everett, Mass.
21	Frt.	1	60	Connecticut Oyster Farms Co. (Conn.)	Bridgport, Conn.	
22	Fsh.	2	15	B. A. Falnes	Seattle, Wash.	Stanwood, Wash.
23	Fsh.	7	80	Sam Luketa	do	83 Lenora Street.
24	Fsh.	2	36	Hibbs Fish Co. (Fla.)	Tampa, Fla.	St. Petersburg, Fla.
25	Tow.	3	15	J. J. Owen	New Orleans, La.	Riverton, La.
26	Drg.	3	60	Harry E. Lewis	New York, N. Y.	Freeport, N. Y.
27	Tow.	1	18	Muskingum River Gravel Co. (Ohio)	Cincinnati, Ohio	Beverly, Ohio.
28	Fsh.	1	40	Alaska Packers Association (Calif.)	San Francisco, Calif.	111 California Street.
29	Frt.	6	100	Louis B. Petar	do	Bolinas, Calif.
30	Fsh.	2	55	Hans Carstensen	Los Angeles, Calif.	Redondo Beach, Calif.
31	Fsh.	1	8	Manuel F. DeFrates	Vineyard Haven, Mass.	Edgartown, Mass.
32	Fsh.	1	30	Freeman Sprague	New York, N. Y.	Inwood, N. Y.
33	Oys.	6	45	R. L. Miles	Norfolk, Va.	827 Fairfax Avenue.
34	Fsh.	2	24	W. H. Delchamps	Mobile, Ala.	Bayou la Batre, Ala.
35	Fsh.	3	40	S. S. Coston	Newport News, Va.	Hampton, Va.
36	Frt.	1	12	Ozark Co. (Del.)	Memphis, Tenn.	Augusta, Ark.
37	Tow.	2	120	Perth Amboy Dry Dock Co. (N. J.)	Perth Amboy, N. J.	Front and Broad Streets.
38	Frt.	6	60	Paul L. Ammon	Detroit, Mich.	100 Garland Avenue.
39	Tow.	6	575	Pennsylvania R. R. Co. (Pa.)	New York, N. Y.	Thirty-third Street and Seventh Avenue.
40	Tow.	4	b750	do	do	Jersey City, N. J.
41	Frt.	6	b750	do	do	Do.
42	Frt.	3	45	Henry Quednau	Tampa, Fla.	
43	Oys.	2	30	Wilhelmina Shepart	Providence, R. I.	Bristol, R. I.
44	Tow.	1	75	J. M. Atthowe	San Francisco, Calif.	Pier 9.
45	Frt.	1	50	San Francisco Bridge Co. (Calif.)	do	Wells Fargo (Nev.) National Bank Building.
46	Frt.	2	50	George Clarke	New York, N. Y.	132 West Forty-third Street.
47	Msc.	1	50	J. B. Caro & Co. (Alaska)	Juneau, Alaska	
48	Fsh.	7	20	Booth Fisheries Co. (Del.)	Seattle, Wash.	Marion Building.
49	Fsh.	1	12	A. A. Ames	Corpus Christi, Tex.	
50	Fsh.	1	30	Edward Lynch	Ketchikan, Alaska	
51	Fsh.	2	35	Frank V. Santos	San Diego, Calif.	1569 Union Street.
52	Tow.	1	140	St. Louis Material & Supply Co. (Mo.)	St. Louis, Mo.	314 North Fourth Street.
53	Fsh.	2	40	Otto Pedersen	New York, N. Y.	Ulmer Park (B.).
54	Fsh.	2	45	John Sommerset	Astoria, Oreg.	284 Thirty-fourth Street.
55	Drg.	1	40	Fred W. Wolford	Memphis, Tenn.	288 Union Avenue.
56	Frt.	1	33	Randolph T. Windle	New York, N. Y.	One hundred and fortieth Street and Hudson River.
57	Drg.	1	25	Ludwig Fielder	do	Greenport, N. Y.
58	Tow.	3	25	Maryland Dry Dock Co. (Md.)	Baltimore, Md.	South Station, Box 101.
59	Msc.	3	125	John La Joe	New York, N. Y.	Jersey City, N. J.
60	Frt.	2	25	D. L. Harrison	Mobile, Ala.	Foot Palmetto Street.
61	Pas.	2	50	Thornton J. Morris	Los Angeles, Calif.	Santa Monica, Calif.
62	Pas.	1	20	Norman R. Fitz-Hugh	Miami, Fla.	West Palm Beach, Fla.
63	Fsh.	3	50	Southern Shell Fish Co. (La.)	New Orleans, La.	Harvey, La.
64	Fsh.	2	10	Andreas Thomason	Seattle, Wash.	Silverdale, Wash.
65	Fsh.	2	40	E. L. Belanger	New Orleans, La.	Houma, La.
66	Pas.	2	21	George K. Steel	Seattle, Wash.	Friday Harbor, Wash.
67	Frt.	10	80	L. Fullard-Leo	Honolulu, Hawaii	Pier 15.
68	Frt.	1	12	State of North Carolina	Beaufort, N. C.	Morehead City, N. C.
69	Pas.	1	28	John Angus MacKenzie	New York, N. Y.	West New Brighton, N. Y.
70	Frt.	1	85	American Dredging Co. (Calif.)	San Francisco, Calif.	255 California Street.
71	Fsh.	12	100	Henry Austrem	Seattle, Wash.	3409 Thirteenth Avenue W.
72	Fsh.	2	16	Steve C. Ghio	San Diego, Calif.	
73	Frt.	4	50	George A. Philipotts	Norfolk, Va.	Mobjack, Va.

<sup>5</sup> Formerly ga. s. Bobbyln.

Line No.	Official No.	Signal letters	Rig	Name of vessel	Tonnage		Register dimensions			When built	Where built
					Gross	Net	Length	Breadth	Depth		
					Feet			Feet			
1	211675		Ga. s.	Pan-America	53	47	55.5	17.9	7.9	1913	Carlstadt, N. J.
2	213605		Ga. s.	Panazone	10	7	44.4	10.8	3.2	1915	Vallejo, Calif.
3	225336		Ol. s.	Pandora	9	6	34.8	11.2	4.1	1926	Newport Beach, Calif.
4	150503		Ga. s.	Pansy	8	5	37.5	11.3	3.9	1890	Patchogue, N. Y.
5	150848		Ga. s.	Pansy	23	8	67.0	14.0	3.3	1899	Berwick, La.
6	206092		Ga. s.	Pansy	20	16	43.5	14.5	6.1	1909	Astoria, N. Y.
7	215730		Ga. w.	Pansy	20	16	46.0	11.7	2.6	1917	Newport, Ark.
8	223022		Ga. s.	<sup>1</sup> Pansy	41	28	58.0	15.7	7.5	1924	Glg Harbor, Wash.
9	224655		Ga. s.	Pansy	14	8	41.8	9.6	3.2	1916	Freeport, Tex.
10	200673		Ga. s.	Panther	9	6	36.0	9.7	3.9	1904	Astoria, Oreg.
11	204141		Ga. s.	Panther	14	9	55.8	11.8	3.8	1907	Bolivar, Tex.
12	213732		Ga. s.	Panther	11	10	34.8	9.3	3.5	1915	Garden Island, Mich.
13	214795		Ga. s.	Panther	39	30	56.2	15.1	6.9	1917	Tacoma, Wash.
14	205028		Ga. s.	Pantooset	17	10	36.0	14.4	6.0	1908	Friendship, Me.
15	225470		Ol. s.	Paolina	60	19	78.6	19.3	8.3	1926	Essex, Mass.
16	210921		Ga. s.	Papoose	12	5	43.0	11.5	3.2	1913	Chuekatuck, Va.
17	201207		Ga. s.	Pappoose	7	6	47.0	10.0	3.3	1903	Crisfield, Md.
18	217031		Ga. s.	Papyrus	6	5	31.0	8.8	4.0	1913	Muskegon, Mich.
19	225569		Ol. s.	Paradise	51	34	59.2	16.2	7.5	1926	Anacortes, Wash.
20	224405		Ol. s.	Paragon	88	69	80.1	18.6	8.9	1925	Seattle, Wash.
21	224966		Ol. s.	Paramount	42	28	58.6	15.3	7.5	1925	Tacoma, Wash.
22	214121		Ga. s.	Paret	20	16	47.4	11.4	4.9	1916	Fort Washington, Md.
23	223090		Ga. s.	Purker	29	17	55.6	15.5	5.2	1923	Wake, Va.
24	207847		Ga. s.	Parker W	11	10	35.5	13.6	5.6	1910	Friendship, Me.
25	223553		Ga. s.	Parkins	107	66	107.0	23.6	8.3	1923	Pocomoke City, Md.
26	207073		Ga. s.	Parrot	7	7	31.8	10.1	3.3	1910	Klinquan, Alaska
27	211090		Ga. s.	Parrot	22	15	45.5	14.0	5.8	1913	Seattle, Wash.
28	214774		Ga. s.	Parthenia D	23	17	53.5	16.4	4.4	1917	West Norfolk, Va.
29	203038		Ga. s.	Parthia	13	8	45.0	11.0	4.9	1906	Winslow, Wash.
30	92163		Ga. s.	<sup>2</sup> Partridge	21	19	51.0	15.0	2.8	1890	Bethel, N. C.
31	207473		Ga. s.	Pasadena	11	6	36.5	9.7	5.7	1910	Sharptown, Md.
32	221990		Ga. s.	Pasquale	10	8	36.9	11.9	3.7	1917	Sea Isle City, N. J.
33	204518		Ga. s.	Pastime	66	45	83.6	16.2	5.8	1907	Baltimore, Md.
34	205427		Ga. s.	Pastime	20	16	46.7	14.0	4.0	1908	Greenport, N. Y.
35	205620		Ga. s.	Pastime	11	11	39.8	10.5	7.9	1903	Orange, Tex.
36	213545		Ga. s.	Pastime	20	14	36.0	8.0	2.8	1915	Keithsburg, Ill.
37	224038		Ga. s.	Pat	7	5	33.6	8.0	2.5	1924	Vleksburg, Miss.
38	150874		Ga. s.	Patent	11	10	34.5	13.5	5.2	1900	Brooklyn, N. Y.
39	200157		Ga. s.	<sup>3</sup> Pathfinder	13	13	42.6	14.8	5.4	1903	Gloucester, Mass.
40	202225		Ga. s.	<sup>4</sup> Pathfinder	13	13	36.6	9.4	4.2	1905	Manitowoc, Wis.
41	209019		Ga. s.	Pathfinder	8	5	34.2	9.0	4.0	1912	Seattle, Wash.
42	211343		Ga. s.	Pathfinder	14	12	38.4	13.8	4.4	1913	Sayville, N. Y.
43	216623		Ga. s.	Patmos	24	16	44.8	13.6	5.9	1918	Tacoma, Wash.
44	204220		Ga. s.	Patria	21	17	60.1	11.0	5.0	1907	New York, N. Y.
45	205988		Ga. s.	<sup>5</sup> Patria	18	15	43.2	12.0	4.0	1911	Houquiam, Wash.
46	223473		Ga. s.	Patria	34	23	53.4	12.9	5.7	1923	Bayonne, N. J.
47	216579		Ga. s.	Patriot	30	7	64.6	15.9	5.3	1918	East Machias, Me.
48	209243		Ga. s.	Patrol	14	12	41.3	14.9	3.7	1911	New Haven, Conn.
49	212763		Ga. s.	Patrol	10	8	40.3	8.9	4.2	1903	Bristol, R. I.
50	214613		Ol. s.	Patrol	9	7	34.0	9.3	3.8	1916	Shine, Wash.
51	220697		Ga. s.	Patrol	33	11	65.6	16.2	5.8	1920	East Machias, Me.
52	209000	LCBW	Ga. s.	Patsy	228	92	94.0	24.6	7.6	1911	North Bend, Oreg.
53	212715		Ga. s.	<sup>6</sup> Patsy	30	13	66.2	14.4	6.7	1914	Seranton, Miss.
54	222173		Ga. s.	Patsy	6	5	31.0	10.1	3.2	1922	Milford, Del.
55	224220	MPQJ	Ol. s.	<sup>7</sup> Patterson	580	402	168.1	27.3	18.8	1882	Brooklyn, N. Y.
56	224259		Ga. w.	Pattie T	32	32	65.8	14.0	2.4	1923	Frankfort, Ky.
57	217823		Ga. s.	<sup>8</sup> Pattie May	30	16	58.5	15.3	4.8	1919	Crittenden, Va.
58	223364		Ga. s.	Patty	28	14	47.1	16.0	7.0	1923	Pensacola, Fla.
59	210079		Ga. s.	Paul D.	6	6	32.0	8.5	4.0	1911	Manitowoc, Wis.
60	220688		Ol. s.	Paul G.	14	10	46.8	13.0	5.0	1918	Long Beach, Calif.
61	224677		Ga. p.	Paul L.	5	5	35.0	10.0	2.2	1924	Somerville, Ala.
62	225418		Ol. s.	Paul L.	62	42	65.4	17.6	8.0	1926	Gig Harbor, Wash.
63	209378		Ga. w.	Paul S.	14	6	54.6	9.3	1.8	1911	Stumptown, W. Va.
64	209927		Ga. s.	Paul Jones	10	8	45.0	11.0	4.6	1911	Poquoson, Va.
65	203416		Ga. s.	Paul Martin	13	9	42.7	12.3	4.0	1910	San Francisco, Calif.
66	150801		Ga. s.	Paul Raymond	12	10	47.8	13.0	3.0	1898	Freeport, N. Y.
67	150923		Ga. s.	Paul C. Joslin	30	15	54.4	19.0	5.0	1901	Dorchester, N. J.
68	3293		Ga. s.	<sup>9</sup> Paul E. Durand	21	10	58.0	17.0	4.6	1884	Barrek Creek Springs, Md.
69	224483		Ga. s.	Paula H.	12	9	40.5	10.2	4.1	-----	Unknown
70	150442		Ga. s.	Pauline	7	5	33.5	13.0	3.5	1888	Keyport, N. J.
71	150706		Ga. s.	Pauline	10	10	32.3	13.2	4.6	1893	Bridgeport, Conn.
72	214825		Ga. s.	Pauline	9	5	33.6	9.2	3.9	-----	Norfolk, Va.
73	220381		Ga. s.	Pauline	7	6	37.3	12.0	3.0	1910	St. Ignace, Mich.

<sup>1</sup> Formerly ga. s. Mount Tacoma.<sup>2</sup> Formerly st. s. Mollie L. Farmer.<sup>3</sup> Formerly ga. s. Helen D. Lane.<sup>4</sup> Formerly ga. s. Minnie R.<sup>5</sup> Formerly st. s. Dolphin.<sup>6</sup> Formerly ga. s. Louise Pol.

Line No.	Service	Crew	Horse-power	Name of owner	Home port	Address of owner
1	Pas.	4	65	John Weller.....	New York, N. Y.	Carlstadt, N. J.
2	Fsh.	1	40	Frank S. Green.....	San Francisco, Calif.	Lindsay, Calif.
3	Fsh.	2	25	P. E. Paige.....	Los Angeles, Calif.	Balboa, Calif.
4	Oys.	1	25	Charles K. Wedmore, Jr.....	New Haven, Conn.	44 Sixth Street.
5	Frt.	4	43	Krause and Managan Lumber Co. (La.).....	New Orleans, La.	Westlake, La.
6	Frt.	2	40	Harry Quillan.....	New York, N. Y.	Jersey City, N. J.
7	Tow.	1	20	Pearl City Packet Co. (Ark.).....	Memphis, Tenn.	Newport, Ark.
8	Fsh.	8	50	Buchan & Heinan Packing Co. (Wash.).....	Seattle, Wash.	L. C. Smith Building.
9	Tow.	2	45	W. R. Sutterfield.....	Galveston, Tex.	Morgan's Point, Tex.
10	Fsh.	1	20	Astoria & Puget Sound Canning Co. (Wash.).....	Seattle, Wash.	Bellingham, Wash.
11	Pas.	1	60	R. L. Johnson.....	Galveston, Tex.	
12	Fsh.	2	25	Peter Nelsen.....	Grand Haven, Mich.	St. James, Mich.
13	Frt.	2	85	Bellingham Canning Co. (Wash.).....	Seattle, Wash.	Bellingham, Wash.
14	Frt.	2	16	Corlis J. Crowley.....	Jonesport, Me.	West Jonesport, Me.
15	Fsh.	12	100	Salvatore Frontiero.....	Boston, Mass.	46 Lewis Street.
16	Pas.	4	35	W. R. James.....	Newport News, Va.	Mobjack, Va.
17	Frt.	2	21	S. J. Justice.....	Crisfield, Md.	311 Broadway.
18	Tow.	1	18	Central Transportation Co. (Ind.).....	Grand Haven, Mich.	Gary, Ind.
19	Fsh.	3	90	Richard D. Suryan.....	Seattle, Wash.	Anacortes, Wash.
20	Fsh.	15	165	Einar Eriksen.....	Ketchikan, Alaska	Box 807.
21	Fsh.	8	60	Joseph Mijch.....	Tucoma, Wash.	2223 North Twenty-ninth Street.
22	Frt.	2	18	H. L. Cranford.....	Alexandria, Va.	Wellington Villa, Va.
23	Frt.	2	40	S. C. Corbin.....	Crisfield, Md.	Pine Street.
24	Fsh.	2	14	James T. O'Connell.....	Newport, R. I.	89 Long Wharf.
25	Fsh.	1	200	Beaufort Fish Scrap & Oil Co. (N. C.).....	Beaufort, N. C.	
26	Fsh.	1	16	Alfred Skille.....	Ketchikan, Alaska	Hydaburg, Alaska
27	Fsh.	5	40	Alaska Packers Association (Calif.).....	San Francisco, Calif.	85 Second Street.
28	Frt.	3	50	H. L. Deans.....	Norfolk, Va.	Churchland, Va.
29	Pas.	1	110	Percy Lermont.....	Seattle, Wash.	4633 Forty-fourth Avenue S.
30	Tow.	1	110	E. W. Castle.....	Norfolk, Va.	441 Maryland Avenue.
31	Pas.	1	15	George V. Dotterer.....	Philadelphia, Pa.	Fifteenth and Tasker Streets
32	Tow.	6	24	herman Hoffman.....	do	912 South Sixtieth Street.
33	Pas.	4	160	E. J. F. Wrangel.....	do	466 North Seventh Street
34	Tow.	1	85	Frank M. Howe.....	St. Augustine, Fla.	St. Augustine, Fla.
35	Msc.	2	25	U. S. Shipping Board.....	Port Arthur, Tex.	
36	Frt.	1	10	Bennie Veach.....	Chicago, Ill.	Keithsburg, Ill.
37	Fsh.	2	30	E. J. Platte Fisheries.....	Baton Rouge, La.	Vicksburg, Miss.
38	Pas.	2	32	Henry E. Northup.....	New York, N. Y.	114 Shepard Avenue (B.).
39	Fsh.	5	21	Mary E. Placania.....	Gloucester, Mass.	10 Winchester Street.
40	Fsh.	3	20	Minor Dagneau.....	Milwaukee, Wis.	Sturgeon Bay, Wis.
41	Msc.	1	10	C. H. Hayes.....	Seward, Alaska	Latoche, Alaska.
42	Msc.	1	48	Azariah Robinson.....	New York, N. Y.	Bay Shore, N. Y.
43	Fsh.	6	35	Everett Pacific Fisheries Co. (Wash.).....	Seattle, Wash.	Everett, Wash.
44	Plt.	2	21	Game, Fish, and Oyster Commission.....	Corpus Christi, Tex.	Rockport, Tex.
45	Plt.	2	30	L. Kane.....	Juneau, Alaska	Iloona, Alaska.
46	Msc.	2	80	C. B. Burnet.....	Norfolk, Va.	Box 1067.
47	Frt.	2	60	Booth Fisheries Sardine Co. (Me.).....	Eastport, Me.	Water Street.
48	Frt.	2	15	Samuel Jack.....	New York, N. Y.	Oyster Bay, N. Y.
49	Tow.	1	85	Boston, Cape Cod & New York Canal Co. (Mass.).....	New Bedford, Mass.	Buzzards Bay, Mass.
50	Msc.	1	15	Ted Sherzberg.....	Juneau, Alaska	
51	Frt.	2	60	Booth Fisheries Sardine Co. (Me.).....	Eastport, Me.	125 Water Street.
52	Frt.	18	220	Umpqua Transportation Co. (Oreg.).....	Marshfield, Oreg.	Reedsport, Oreg.
53	Fsh.	5	28	David L. Nice.....	New Orleans, La.	
54	Oys.	1	15	Robert M. Ewing.....	Wilmington, Del.	Frederica, Del.
55	Whl.	20	325	Northern Whaling & Trading Co. (N. Y.).....	San Francisco, Calif.	3442 Salisbury Street.
56	Tow.	3	32	Thomas R. Thomsson.....	Louisville, Ky.	Frankfort, Ky.
57	Frt.	2	60	A. F. Quinn.....	Norfolk, Va.	Hampton, Va.
58	Fsh.	6	24	Pensy Fisheries.....	Pensacola, Fla.	Box 670.
59	Frt.	3	14	George B. Daly.....	Milwaukee, Wis.	230 Reed Street.
60	Fsh.	2	45	Roy M. Bolmer.....	Los Angeles, Calif.	Long Beach, Calif.
61	Frt.	2	8	W. E. Lynn.....	Nashville, Tenn.	Somerville, Ala.
62	Fsh.	8	100	Pasko Luketa.....	Seattle, Wash.	2009 West Sixty-third Street.
63	Tow.	1	15	W. E. Monroe.....	Pittsburgh, Pa.	Burning Springs, W. Va.
64	Frt.	2	21	C. A. Loockerman.....	Crisfield, Md.	Box 257.
65	Tow.	1	40	F. J. Lyon.....	San Francisco, Calif.	Alameda, Calif.
66	Oys.	1	25	Abram C. Whalley.....	New York, N. Y.	Baldwin, N. Y.
67	Oys.	6	36	Harrison Joslin.....	Philadelphia, Pa.	Newport, N. J.
68	Oys.	6	25	Howard McDaniels.....	do	Leesburg, N. J.
69	Pas.	2	25	Frank R. Shaw.....	do	Wildwood, N. J.
70	Fsh.	1	8	Joseph Smith.....	New York, N. Y.	629 Hudson Street
71	Frt.	1	16	John Gombar.....	Bridgeport, Conn.	410 Bond Street.
72	Frt.	1	45	Joseph A. Power.....	Savannah, Ga.	
73	Fsh.	1	18	Peter Truckey.....	Marquette, Mich.	St. Ignace, Mich.

<sup>1</sup> Formerly C. and G. S. st. s. Patterson.

<sup>9</sup> Formerly ga. s. Bartle Bennett.

<sup>8</sup> Formerly ga. s. Patty May.

## Motor Vessels

Line No.	Official No.	Signal letters	Rig	Name of vessel	Tonnage		Register dimensions			When built	Where built
					Gross	Net	Length	Breadth	Depth		
1	225485		Ga. s.	Pauline	10	6	32.6	11.7	4.0	1923	Darien, Ga.
2	213012		Ga. s.	Pauline H.	36	34	58.8	18.0	3.5	1915	St. Augustine, Fla.
3	217659		Ga. s.	Pauline McLoon	23	14	54.2	14.2	5.8	1911	Friendship, Me.
4	225139		Ol. s.	Pauline M. Boland	59	21	75.8	18.8	8.1	1925	Thomaston, Me.
5	150877		Ga. s.	Pausch Bros.	14	11	45.5	13.7	4.6	1900	Stratford, Conn.
6	107156		Ga. s.	Pausch Bros. I.	18	12	35.4	12.1	4.0	1892	South Norwalk, Conn.
7	208675		Ga. s.	Pausch Bros. IV.	41	28	57.4	18.9	6.6	1911	Tottenville, N. Y.
8	204842		Ga. s.	Pausch Bros. No. 2	11	8	46.0	13.5	2.5	1907	Bay Shore, N. Y.
9	222596		Ol. s.	Pawnee	36	25	56.0	19.6	6.2	1922	Brooklyn, N. Y.
10	223449		Ga. s.	Pawnee	10	7	38.1	10.1	4.9		Unknown
11	209898		Ga. s.	Pazaza	13	12	35.8	9.4	3.3	1905	West De Pere, Wis.
12	218773		Ga. s.	Peacock	8	6	34.8	9.1	4.0	1919	Quilcene, Wash.
13	222643		Ga. s.	Peacock	9	7	37.3	9.5	3.6	1918	Philadelphia, Pa.
14	208407		Ga. s.	Peanuts	10	7	27.3	10.5	3.2	1911	Seattle, Wash.
15	150409		Ga. s.	Pearl	5	5	22.5	11.9	3.8	1887	Noank, Conn.
16	150805		Ga. s.	Pearl	8	8	43.0	12.9	3.2	1898	Cedar Bayou, Tex.
17	150835		Ga. s.	Pearl	16	16	40.6	15.0	6.0	1899	Gloucester, Mass.
18	201005		Ga. s.	Pearl	10	5	34.4	12.4	5.7	1904	do.
19	204971		Ol. s.	Pearl	19	13	46.3	13.9	4.3	1908	Port Angeles, Wash.
20	206018		Ol. s.	Pearl	45	26	84.0	15.5	5.0	1909	Vancouver, Wash.
21	207052		Ga. s.	Pearl	8	8	38.4	10.5	2.6	1909	Morehead City, N. C.
22	208433		Ga. s.	Pearl	7	6	29.0	8.0	3.0	1905	Green Bay, Wis.
23	210779		Ga. s.	Pearl	7	5	33.0	8.5	3.7	1912	Wit, N. C.
24	224729		Ga. s.	Pearl	10	6	44.6	15.3	3.3	1925	Rockport, Tex.
25	150719		Ga. s.	Pearl B.	5	5	23.7	11.2	3.6	1896	Osterville, Mass.
26	222543		Ga.w.	Pearl C.	14	9	40.0	12.0	3.0	1921	Canton, Mo.
27	220318		Ga. s.	Pearl F.	10	7	35.8	10.4	4.3	1920	Seattle, Wash.
28	221694		Ga. s.	Pearl R.	9	6	33.2	10.5	3.9	1925	Anglesea, N. J.
29	208336		Ga. s.	Pearl King	12	10	32.4	12.2	3.0	1911	Charleston, S. C.
30	205615		Ga. s.	Pearl D. Evans	23	9	56.1	16.0	4.5	1903	Weems, Va.
31	225554		Ga. s.	Peasant	25	21	46.5	13.7	5.7	1926	Seattle, Wash.
32	210002		Ga. s.	Peconic	48	28	59.6	21.4	5.9	1912	Tottenville, N. Y.
33	213361		Ga. s.	Pedro	6	6	40.2	9.5	2.4	1915	Kansas City, Mo.
34	209639		Ga. s.	Peer	14	9	34.0	11.4	3.8	1912	Los Angeles, Calif.
35	200616		Ga. s.	Peerless	45	26	65.3	22.4	4.7	1904	Handsboro, Miss.
36	208921		Ga. s.	Peerless	12	12	40.3	11.2	4.3	1911	Ocean City, N. J.
37	209312		Ga. s.	Peerless	32	17	56.4	15.4	4.4	1911	Tampa, Fla.
38	209899		Ga. s.	Peerless	13	9	44.5	11.8	5.2	1912	Bellingham, Wash.
39	212848		Ga. s.	Peerless	12	11	41.2	13.0	4.5	1914	Hyannisport, Mass.
40	217371		Ol. s.	Peerless	32	17	54.0	16.7	5.9	1918	San Diego, Calif.
41	217563		Ga. s.	Peerless	12	8	43.2	10.3	4.2	1919	Crittenden, Va.
42	217714		Ga. s.	Peerless	50	40	59.8	15.7	4.5	1919	Vermilion, Ohio
43	222087		Ga. s.	Peerless	12	8	44.9	13.0	3.9	1922	San Francisco, Calif.
44	223053		Ga. s.	Peerless	27	22	50.4	15.2	6.0	1917	Swanson Creek, Alaska
45	221377		Ga. s.	Peerless II	14	10	42.1	14.4	4.7	1921	Astoria, N. Y.
46	211127		Ga. s.	Peggy	12	10	41.3	9.0	3.8	1910	Buffalo, N. Y.
47	213099		Ga. s.	Peggy	15	13	42.0	11.4	4.0	1916	Wrangell, Alaska
48	219096		Ga. s.	Peggy	6	5	33.8	11.2	3.1	1918	Barcellona, N. Y.
49	213200		Ga. s.	Peggy B.	7	6	29.5	9.0	3.4	1910	Green Bay, Wis.
50	222729		Ga. s.	Peggy G.	38	13	73.3	16.8	5.6	1923	Pascagoula, Miss.
51	221635		Ga. s.	Peggy H.	9	7	33.4	8.2	3.6	1921	Everett, Wash.
52	223371		Ol. s.	Peggy II	77	41	104.3	14.0	8.6	1917	Camden, Me.
53	222479		Ga. s.	Peggy O'Neil	13	11	42.8	14.1	2.7	1922	Stevenson, Wash.
54	20006		Ga. s.	Pelican	11	9	34.8	14.0	3.4		Unknown
55	205248		Ga. s.	Pelican	14	10	53.2	12.3	3.0	1903	Bolivar, Tex.
56	206018		Ga. s.	Pelican	8	5	25.0	9.9	3.6	1909	Lakewood, Ohio
57	212851		Ga. s.	Pelican	49	33	50.6	24.0	7.2	1914	Jacksonville, Fla.
58	214756		Ga. s.	Pelican	20	17	47.3	13.0	5.3	1917	Seattle, Wash.
59	220321		Ga. s.	Pelican	13	11	40.0	11.7	3.2	1916	Wethersfield, Conn.
60	224833		Ga. s.	Pelican	15	10	39.0	12.0	3.8	1925	Cliff's Wharf, Md.
61	150336		Ga. s.	Penguin	21	19	43.1	15.7	6.2	1883	Brooklyn, N. Y.
62	150686		Ga. s.	Penguin	50	40	51.5	15.4	7.6	1894	Ballard, Wash.
63	214894		Ga. s.	Penguin	41	15	68.0	16.8	6.1	1917	Oakland, Calif.
64	220601		Ol. s.	Penguin	45	17	68.7	18.3	6.7	1920	San Francisco, Calif.
65	224762		Ga. s.	Pennant	10	7	32.0	10.8	3.1	1924	Berwick, La.
66	220097		Ga. s.	Pennsville	50	44	60.2	20.2	6.0	1920	Pennsville, N. J.
67	212733		Ga. s.	Pennsylvania	31	21	52.1	13.9	6.1	1914	Tacoma, Wash.
68	216628		Ga. s.	Pep	10	7	31.7	9.6	4.4	1918	Annacortes, Wash.
69	210701		Ga. s.	Pequest	9	9	30.2	11.3	3.6	1912	East Norwalk, Conn.
70	215142		Ol. s.	Pervevezeff	42	34	39.6	19.8	4.5	1917	Beaulieu, Ga.
71	20333		Ga. s.	Perfect	26	25	53.0	18.2	4.7	1868	Scituate, Mass.
72	205502		Ga. s.	Perfecto	12	8	34.0	9.2	3.9	1908	Tampa, Fla.
73	212269		Ga. s.	Per Gynt	20	13	39.9	13.0	5.4	1914	Seattle, Wash.
74	209324		Ga. s.	Perry	14	10	33.7	11.1	5.1	1911	do.
75	150291		Ga. s.	Perry Belmont	10	9	36.6	12.6	5.2	1833	Bayport, N. Y.

1 Formerly ga. s. A. M. Low.

2 Formerly ga. s. Baby U.

Line No.	Service	Crew	Horse-power	Name of owner	Home port	Address of owner
1	Fsh.	32	30	Mrs. L. V. Thompson.....	Brunswick, Ga.	1212 Norwich Street.
2	Pas.	2	32	Mario Co. (Fla.).....	St. Augustine, Fla.	
3	Frt.	2	32	Thorndike & Hix Lobster Co. (Me.).....	Rockland, Me.	McLoon's Wharf.
4	Fsh.	4	100	Dennis J. Boland.....	Boston, Mass.	Malden, Mass.
5	Oys.	3	25	Pausch Bros. Oyster Co. (N. Y.).....	New York, N. Y.	Port Chester, N. Y.
6	Drq.	3	18	Trimount Dredging Co. (Mass.).....	Boston, Mass.	101 Tremont Street.
7	Oys.	4	120	Pausch Bros. Oyster Co. (N. Y.).....	New York, N. Y.	Do.
8	Oys.	3	32	Long Island Oyster Farms (N. Y.).....	do.	Northport, N. Y.
9	Frt.	3	60	Thomas G. Lawrence.....	do.	60 West Eighty-seventh Street.
10	Frt.	2	40	Frederick Snare Corporation (N. Y.).....	do.	114 Liberty Street.
11	Fsh.	3	18	Gustav Anderson.....	Milwaukee, Wis.	Marinette, Wis.
12	Fsh.	1	9	Fred Sommer.....	Seattle, Wash.	1325 West Spokane Street.
13	Pas.	3	30	William J. Blackburn.....	Philadelphia, Pa.	417 Paoli Avenue.
14	Fsh.	3	20	D. G. McLean.....	Seattle, Wash.	Port Madison, Wash.
15	Frt.	2	8	Grace M. Beebe.....	New London, Conn.	Waterford, Conn.
16	Tow.	2	60	Horton & Horton.....	Houston, Tex.	McKinley and Welasco Streets.
17	Fsh.	5	24	Alton L. Daggett.....	Provincetown, Mass.	500 Conical Street.
18	Cod.	2	10	Roland Brewer.....	Gloucester, Mass.	25 Pine Street.
19	Tow.	3	100	Johnson Tug & Barge Co. (Wash.).....	Port Angeles, Wash.	
20	Tow.	4	146	Shaver Transportation Co. (Oreg.).....	Portland, Oreg.	Foot Davis Street.
21	Msc.	2	16	A. Plato.....	Wilmington, N. C.	Winnabow, N. C.
22	Fsh.	2	8	Peter Johnson.....	Marquette, Mich.	Escanaba, Mich.
23	Pas.	1	24	B. H. Hurst.....	Norfolk, Va.	411 Walnut Street.
24	Fsh.	4	25	State Game, Fish and Oyster Department.....	Corpus Christi, Tex.	Austin, Tex.
25	Frt.	1	12	Edward G. Thomas.....	Vineyard Haven, Mass.	Nantucket, Mass.
26	Frt.	2	30	F. E. Banner.....	Minneapolis, Minn.	New Boston, Ill.
27	Fsh.	1	12	A. C. Johansen.....	Seattle, Wash.	127 Edgar Street.
28	Fsh.	1	28	Conrad D. Ritter.....	Philadelphia, Pa.	Wildwood, N. J.
29	Frt.	2	24	Simons Mayrank Co. (S. C.).....	Charleston, S. C.	Peoples Building.
30	Fsh.	4	45	J. J. Lawson.....	Newport News, Va.	Hampton, Va.
31	Fsh.	6	70	Sunny Point Packing Co. (Wash.).....	Ketchikan, Alaska.	
32	Oys.	5	60	Peconie Bay Oyster Co. (N. Y.).....	New York, N. Y.	Greenport, N. Y.
33	Tow.	2	50	Kansas City Bridge Co. (Mo.).....	Kansas City, Mo.	510 Orear Leslie Building.
34	Pas.	1	35	San Pedro Transportation Co. (Calif.).....	Los Angeles, Calif.	San Pedro, Calif.
35	Oys.	4	60	Dunbar-Dukate Co. (La.).....	New Orleans, La.	
36	Pas.	1	12	Herbert C. Smith.....	Philadelphia, Pa.	Ocean City, N. J.
37	Frt.	2	54	Tampa Sand & Shell Co. (Fla.).....	Tampa, Fla.	Scott and Lozano Streets.
38	Tow.	2	65	Bellingham Tug & Barge Co. (Wash.).....	Seattle, Wash.	Bellingham, Wash.
39	Fsh.	2	42	Fedine Fortin.....	Vineyard Haven, Mass.	Nantucket, Mass.
40	Fsh.	3	85	Manuel Q. de Rosa.....	San Diego, Calif.	Point Loma, Calif.
41	Pas.	1	40	U. S. Shipping Board.....	Norfolk, Va.	
42	Fsh.	3	85	Edward C. Lampe.....	Sandusky, Ohio.	Vermillion, Ohio.
43	Tow.	1	50	Arthur Juhl.....	San Francisco, Calif.	998 Innes Avenue.
44	Fsh.	2	40	Josie Emswiler.....	Seward, Alaska.	
45	Pas.	3	60	Paul Haesler.....	New York, N. Y.	293 Broadway.
46	Frt.	1	24	Louis G. La Duca.....	Buffalo, N. Y.	158 Benzinger Street.
47	Fsh.	3	40	W. F. Reichwein.....	Juneau, Alaska.	Douglas, Alaska.
48	Fsh.	4	20	Grand River Fish Co. (Ohio).....	Cleveland, Ohio.	Grand River, Ohio.
49	Fsh.	3	10	Ed. Hager.....	Milwaukee, Wis.	Green Bay, Wis.
50	Fsh.	6	28	Star Fish & Oyster Co.....	Mobile, Ala.	
51	Tow.	1	25	Puget Sound Saw Mills & Shingle Co. (Wash.).....	Seattle, Wash.	South Bellingham, Wash.
52	Frt.	2	65	John M. Hampton.....	San Francisco, Calif.	
53	Frt.	1	25	C. T. Smith.....	Portland, Oreg.	Stevenson, Wash.
54	Frt.	2	16	Peter Schmeelk.....	New York, N. Y.	Belmar, N. J.
55	Pas.	2	42	A. C. Fredericksen.....	Galveston, Tex.	1718 Avenue G.
56	Fsh.	1	12	William L. Foster.....	Buffalo, N. Y.	
57	Frt.	3	100	Florida Ferry Co. (Fla.).....	Jacksonville, Fla.	20 South Main Street.
58	Fsh.	5	35	Ben Rognan.....	Juneau, Alaska.	Box 331.
59	Frt.	1	30	Axel J. Kask.....	Hartford, Conn.	Wethersfield, Conn.
60	Pas.	3	60	Harold S. Swope.....	Philadelphia, Pa.	5028 Frankford Avenue.
61	Frt.	3	75	Amelia Palmateer.....	New York, N. Y.	Jersey City, N. J.
62	Fsh.	8	35	Elling Arentsen.....	Seattle, Wash.	441 Central Building.
63	Fsh.	1	110	Alaska Packers Association (Calif.).....	San Francisco, Calif.	Bialne, Wash.
64	Tow.	1	200	E. V. Rideout.....	do.	Pier 19.
65	Fsh.	1	10	Alfred Oliver.....	New Orleans, La.	Berwick, La.
66	Frt.	2	45	James Ale.....	Philadelphia, Pa.	Pennsville, Pa.
67	Fsh.	5	40	San Juan Fishing & Packing Co. (Wash.).....	Seward, Alaska.	
68	Fsh.	3	20	L. M. Isom.....	Wrangell, Alaska.	
69	Pas.	1	10	Albert P. Hibler.....	Miami, Fla.	Stuart, Fla.
70	Frt.	2	75	S. V. Toomen.....	Beaufort, S. C.	Hiltonhead, S. C.
71	Frt.	2	25	McLeod & Pendleton.....	Belfast, Me.	Dark Harbor, Me.
72	Pas.	2	16	Eleanor McNabb.....	Tampa, Fla.	St. Petersburg, Fla.
73	Fsh.	5	20	Alaska Consolidated Canneries (Del.).....	Ketchikan, Alaska.	
74	Fsh.	2	35	A. J. Midbar.....	Tacoma, Wash.	Parkland, Wash.
75	Pas.	1	20	Jeis Jensen.....	New York, N. Y.	2269 Emmons Avenue (B.).

<sup>3</sup> Formerly ga. s. Lamy.

Line No.	Official No.	Signal letters	Rig	Name of vessel	Tonnage		Register dimensions			When built	Where built
					Gross	Net	Length	Breadth	Depth		
					Feet						
1	150968		Ga. s.	Perseverance	12	11	31.4	15.1	5.0	1902	Provincetown, Mass.
2	211294		Ga. s.	Perseverance	18	12	33.0	13.0	5.2	1913	Seattle, Wash.
3	212152		Ga. s.	Perseverance	21	11	48.0	17.6	4.7	1914	Dorchester, N. J.
4	217283		Ga. s.	Perseverance	15	12	45.0	13.0	3.2	1918	Warm Chuck, Alaska
5	215933		Ga. s.	Pershing	21	18	45.5	12.8	5.6	1918	Seattle, Wash.
6	211476		Ga. s.	Peter A	9	8	34.0	11.2	3.5	1913	Klawack, Alaska
7	20018		Ga. s.	Peter Metzgar	14	11	45.0	16.0	4.4	1866	Perth Amboy, N. J.
8	216331		Ga. s.	Peter Pan	32	22	57.4	14.8	6.7	1918	Los Angeles, Calif.
9	225555		Ga. s.	Peter Pan	25	21	46.5	13.7	5.7	1926	Seattle, Wash.
10	150853		Ga. s.	Peter R. Paynter	25	12	55.8	17.6	5.0	1899	Essington, Pa.
11	218470		Ga. s.	<sup>1</sup> Peterson No. 2	28	15	54.0	15.3	6.8	1919	San Francisco, Calif.
12	217277		Ga. s.	<sup>2</sup> Peterson No. 3	15	9	46.0	11.8	5.1	1918	do.
13	209444		Ga. s.	<sup>3</sup> Peterson No. 4	15	10	42.0	13.0	4.7	1911	do.
14	205623		Ga. s.	<sup>4</sup> Peterson No. 5	37	25	46.4	15.3	4.5	1908	Alameda, Calif.
15	204595		Ol. s.	<sup>5</sup> Peterson No. 6	19	13	45.0	15.0	3.9	1906	Tiburon, Calif.
16	218394		Ol. s.	<sup>6</sup> Peterson No. 7	28	15	54.0	15.3	6.8	1919	San Francisco, Calif.
17	210310		Ol. s.	<sup>7</sup> Peterson No. 8	23	15	51.6	14.5	5.8	1912	Los Angeles, Calif.
18	206005		Ga. s.	<sup>8</sup> Peterson No. 9	15	10	42.7	12.0	4.8	1908	Tiburon, Calif.
19	209182		Ga. s.	<sup>9</sup> Peterson No. 11	10	7	38.9	12.3	4.0	1911	San Francisco, Calif.
20	211135		Ga. s.	<sup>10</sup> Peterson No. 12	12	8	37.7	12.3	4.4	1913	do.
21	212772		Ga. s.	<sup>11</sup> Peterson No. 14	15	10	45.4	14.0	4.4	1914	do.
22	216035		Ga. s.	<sup>12</sup> Peterson No. 16	11	7	38.7	13.5	4.6	1918	do.
23	216139		Ga. s.	<sup>13</sup> Peterson No. 18	18	12	48.4	13.9	5.6	1918	do.
24	150718		Ga. s.	Petrol	8	7	29.8	12.8	3.7	1896	City Island, N. Y.
25	150851		Ga. s.	Petrol	13	8	43.5	13.5	4.2	1900	Bridgeport, Conn.
26	202979		Ga. s.	Petrol	7	6	25.6	11.0	3.8	1906	Osterville, Mass.
27	203380		Ga. s.	Petrol	9	6	31.4	10.4	3.3	1900	Tacomia, Wash.
28	205062		Ga. s.	Petrol	16	11	53.6	13.0	2.6	1908	Astoria, Oreg.
29	207559		Ga. s.	Petrol	7	5	28.0	9.0	3.4	1909	Manitowoc, Wis.
30	209091		Ga. s.	Petrol	11	7	33.8	8.9	3.4	1911	East San Pedro, Calif.
31	212157		Ga. s.	Petrol	10	6	38.0	10.8	3.4	1910	St. Andrew, Fla.
32	213110		Ga. s.	Petrol	17	11	45.4	14.3	5.3	1915	Sausalito, Calif.
33	215198		Ga. s.	Petrol	10	5	31.5	9.5	5.1	1917	McKinley, Me.
34	216532		Ga. s.	Petrol	80	67	76.0	17.5	7.4	1918	Seattle, Wash.
35	220830		Ga. s.	<sup>14</sup> Petrol	39	8	69.6	14.3	5.7	1914	Ocean Springs, Miss.
36	219730		Ga. s.	Petrograd	9	5	40.7	10.7	2.2	1915	Olga, La.
37	206821		Ga. s.	PETROLEUM	67	43	77.5	16.2	6.0	1909	Alameda, Calif.
38	209494	LCQT	Gn. s.	PETROLEUM II	229	139	111.0	21.5	11.5	1911	do.
39	208973		Ga. s.	Petrolia	10	10	28.4	8.3	3.0	1910	Gills Rock, Wis.
40	216195		Ga. s.	<sup>15</sup> Petrolia	43	17	63.0	15.2	3.5	1917	New Orleans, La.
41	214530		Ga. s.	<sup>16</sup> PETROLIA NO. 1	43	29	59.9	16.8	4.6	1916	Baltimore, Md.
42	150934		Ga. s.	<sup>17</sup> Petrolia No. 2	14	10	54.0	11.2	4.7	1902	do.
43	220747		Gn. s.	<sup>18</sup> Petrolia No. 3	20	14	50.7	14.3	5.2	1920	do.
44	217549		Ga. s.	<sup>19</sup> Petrolia No. 4	12	8	41.0	10.0	4.5	1909	do.
45	215211		Ga. s.	<sup>20</sup> Petrolia No. 5	18	11	52.6	13.0	4.4	1911	Poquoson, Va.
46	214885		Ol. s.	<sup>21</sup> Petrolia No. 6	167	101	130.5	20.0	8.0	1917	Galveston, Tex.
47	221505		Ga. s.	<sup>22</sup> PETROLIA NO. 7	292	166	140.0	28.1	8.0	1921	Baltimore, Md.
48	207746		Gn. s.	<sup>23</sup> Petrolia No. 8	22	15	57.2	16.3	4.7	1910	Madison, Md.
49	221150		Ga. s.	<sup>24</sup> Petrolia No. 9	57	34	66.7	17.0	7.7	1921	Millford, Del.
50	116724		Ga. s.	<sup>25</sup> Pewee	14	9	45.5	13.6	4.6	1896	Blaine, Wash.
51	200431		Ga. s.	<sup>26</sup> Phainoula	18	11	44.8	15.0	6.4	1903	Gloucester, Mass.
52	212753		Ga. s.	Phalarope	12	5	43.5	9.2	3.6	1912	Ossining, N. Y.
53	150825		Ga. s.	Phantom	11	7	23.6	12.3	3.8	1899	Sarasota, Fla.
54	214532		Ga. s.	Phuraba	15	7	45.3	13.2	4.3	1916	Crittenden, Va.
55	218363		Gn. s.	Pheasant	10	8	43.0	9.3	3.2	1913	Douglas, Alaska
56	150606		Ga. s.	Phebe Cochran	10	9	33.8	14.0	3.4	1892	Patchogue, N. Y.
57	219285		Ga. s.	Phebe Mae	7	5	31.7	10.0	4.0	1919	Westerly, R. I.
58	207263		Ga. s.	Phenix	15	14	31.2	14.5	5.2	1904	Wickford, R. I.
59	218396		Ga. w.	Phil A. Rohan	14	13	60.8	12.0	2.5	1919	St. Louis, Mo.
60	213093		Ga. s.	Phillip Perew	24	16	68.3	12.4	3.5	1915	Tonawanda, N. Y.
61	150960		Ol. s.	Phillip P. Manta	69	61	81.0	22.0	9.0	1902	Essex, Mass.
62	217788		Ga. s.	Phillip	7	6	34.6	10.3	3.4	1914	Bay City, Mich.
63	212816		Ga. w.	Phillis Jane	34	15	50.0	10.9	3.4	1914	Heidelberg, Ky.
64	150388		Ga. s.	Phoebe B. Townsend	26	12	54.6	18.4	4.5	1886	Bridgeton, N. J.
65	203900		Ga. s.	Phoenix	14	9	41.7	12.8	4.1	1907	Iloquiam, Wash.
66	206938		Ga. s.	PHOENIX	21	14	59.0	12.3	6.0	1909	Alameda, Calif.
67	210451		Ga. s.	Phoenix	22	15	44.0	14.0	5.4	1912	Seattle, Wash.
68	213733		Ol. s.	Phoenix	42	28	60.6	17.5	6.7	1915	Machiasport, Me.
69	223748		Ga. s.	Phoenix	48	33	62.1	17.5	6.7	1924	West Norfolk, Va.

<sup>1</sup> Formerly ga. s. Henry C. Peterson.

<sup>2</sup> Formerly ga. s. Phyllis.

<sup>3</sup> Formerly ga. s. Sunlight.

<sup>4</sup> Formerly ga. s. Twilight.

<sup>5</sup> Formerly ga. s. Joe and Dick.

<sup>6</sup> Formerly ga. s. Crescent.

<sup>7</sup> Formerly ga. s. Capt. Chas. Rock.

<sup>8</sup> Formerly ga. s. Nevermind.

<sup>9</sup> Formerly ga. s. *fa* Victor.

<sup>10</sup> Formerly ga. s. *b* Pan Am.

Line No.	Service	Crew	Horse-power	Name of owner	Home port	Address of owner
1	Fsh.	2	10	J. Russell Leonard	Fall River, Mass.	Taunton, Mass.
2	Frt.	5	25	J. M. Cramer	Juneau, Alaska	Douglas, Alaska.
3	Frt.	4	18	Albert C. Hagemann	Philadelphia, Pa.	Merchantville, N. J.
4	Fsh.	5	30	Swift, Arthur, Crosby Co. (Wash.)	Juneau, Alaska	Warm Chuck, Alaska.
5	Fsh.	9	30	Ole Pedersen	Seattle, Wash.	1021 West Bothwell Street.
6	Fsh.	1	18	Swift, Arthur, Crosby Co. (Wash.)	Juneau, Alaska	Sulzer, Alaska.
7	Frt.	2	48	Blanche V. McKeon	New York, N. Y.	5402 Third Avenue (B.).
8	Fsh.	6	50	Seacoast Canning Co. (Me.)	Los Angeles, Calif.	East San Pedro, Calif.
9	Fsh.	6	70	Sunny Point Packing Co. (Wash.)	Ketchikan, Alaska	
10	Oys.	7	25	Samuel C. Lake	Philadelphia, Pa.	Port Norris, N. J.
11	Tow.	1	150	Harbor Tug & Barge Co. (Calif.)	San Francisco, Calif.	Pier 14.
12	Tow.	1	60	do.	do.	Mission Street Wharf.
13	Pas.	1	50	do.	do.	Do.
14	Pas.	1	60	do.	do.	Do.
15	Tow.	1	65	do.	do.	Do.
16	Tow.	1	160	Henry C. Peterson	do.	Pier 14.
17	Tow.	1	110	Harbor Tug & Barge Co. (Calif.)	do.	Mission Street Wharf.
18	Pas.	1	50	do.	do.	Do.
19	Pas.	1	30	do.	do.	Do.
20	Pas.	1	30	do.	do.	Do.
21	Pas.	1	80	do.	do.	Do.
22	Tow.	1	50	do.	do.	Do.
23	Pas.	1	80	do.	do.	Do.
24	Frt.	1	18	Joseph H. Scudder	New York, N. Y.	Huntington, N. Y.
25	Frt.	4	25	Standard Oyster Co.	Bridgeport, Conn.	Norwalk, Conn.
26	Fsh.	2	10	Ezra P. Ryder	New Bedford, Mass.	Harwich, Mass.
27	Pas.	1	25	B. Norman	Tacoma, Wash.	Sixth Avenue Station.
28	Fsh.	1	50	Alaska Packers Association (Calif.)	Port Townsend, Wash.	Blaire, Wash.
29	Fsh.	2	18	Frank Gleason	Grand Haven, Mich.	Saugatuck, Mich.
30	Fsh.	1	20	Sigurdur Johnson	San Diego, Calif.	Pickwick Hotel.
31	Frt.	2	28	W. T. Wathen	Apalachicola, Fla.	Carrabelle, Fla.
32	Tow.	1	80	Bay Cities Transportation Co. (Calif.)	San Francisco, Calif.	Pier 5.
33	Fsh.	2	30	Francis M. Eaton	Portland, Me.	191 Franklin Street.
34	Fsh.	8	100	Nakat Packing Corporation (N. Y.)	Ketchikan, Alaska	
35	Tow.	3	75	Porter Dock Co.	Key West, Fla.	Foot Duval Street.
36	Oys.	2	12	Simo Slabich	New Orleans, La.	518 Dumaine Street.
37	Frt.	3	80	Standard Oil Co. of California (Del.)	San Francisco, Calif.	225 Bush Street.
38	Tnk.	11	200	do.	do.	Do.
39	Fsh.	3	7	Henry Einarson	Milwaukee, Wis.	Detroit Harbor, Wis.
40	Frt.	5	75	Pan American Petroleum Corporation (Del.)	New Orleans, La.	944 St. Charles Street.
41	Frt.	2	75	Standard Oil Co. (N. J.)	New York, N. Y.	26 Broadway.
42	Mse.	2	60	do.	do.	Do.
43	Frt.	3	60	do.	Baltimore, Md.	St. Paul Place and Franklin Street.
44	Frt.	2	30	do.	do.	Do.
45	Frt.	2	24	do.	Norfolk, Va.	
46	Frt.	6	100	do.	do.	
47	Tnk.	4	400	do.	Baltimore, Md.	Do.
48	Frt.	2	45	do.	do.	Do.
49	Frt.	3	100	do.	Norfolk, Va.	
50	Fsh.	2	50	Alaska Packers Association (Calif.)	San Francisco, Calif.	85 Second Street.
51	Fsh.	2	24	J. E. Harris	Tampa, Fla.	108 Laurel Street.
52	Mse.	2	32	Carteret Lumber Co. (N. C.)	New Bern, N. C.	
53	Frt.	1	6	S. W. Hamlin	Tampa, Fla.	Sarasota, Fla.
54	Fsh.	2	38	G. T. Elliott (Va.)	Newport News, Va.	Hampton, Va.
55	Pas.	1	25	Mrs. Brilita Haho	Juneau, Alaska	Douglas, Alaska.
56	Mse.	1	25	Otto Senter	New York, N. Y.	East Rockaway, N. Y.
57	Fsh.	1	16	Eleazar Allen	Newport, R. I.	New Shoreham, R. I.
58	Fsh.	2	16	Wendell H. E. Northup	do.	Wickford, R. I.
59	Pas.	1	90	L. B. Brook	St. Louis, Mo.	Florissant, Mo.
60	Pas.	2	120	Phillip Perew	Buffalo, N. Y.	Tonawanda, N. Y.
61	Fsh.	16	60	Phillip P. Manta	Boston, Mass.	221 Commercial Street.
62	Fsh.	2	24	Arthur D. Shawl	Grand Haven, Mich.	Cheboygan, Mich.
63	Tow.	3	15	Jas. F. DuBois	Cincinnati, Ohio	Bellaire, Ohio.
64	Oys.	6	25	Linwood Gaskill	Philadelphia, Pa.	Port Norris, N. J.
65	Fsh.	2	30	A. A. Bugge	Seattle, Wash.	Hoquiam, Wash.
66	Tow.	1	125	Alaska Packers' Association (Calif.)	San Francisco, Calif.	111 California Street.
67	Fsh.	4	27	Ole Holm	Juneau, Alaska	Petersburg, Alaska.
68	Tow.	2	200	Henry W. Rhode	New York, N. Y.	1302 East Ninety-fourth Street.
69	Tnk.	4	90	Phoenix Fuel Supply Corporation (N. Y.)	do.	Foot East Twenty-sixth Street.

<sup>10</sup> Formerly ga. s. Efficient.

<sup>11</sup> Formerly ga. s. <sup>a</sup> Petrolia No. 7.  
<sup>b</sup> Petrolia No. 2.

<sup>12</sup> Formerly ga. s. Ruth and Earle.

<sup>13</sup> Formerly ga. s. Johnstone.

<sup>14</sup> Formerly ga. s. S. O. Co. No. 7.

<sup>15</sup> Formerly ga. s. Mary Stine.

<sup>16</sup> Formerly st. s. Sockeye.

<sup>17</sup> Formerly ga. s. Diana.

Line No.	Official No.	Signal letters	Rig	Name of vessel	Tonnage		Register dimensions			When built	Where built
					Gross	Net	Length	Breadth	Depth		
					Feet			Feet			
1	213936		Ga. s.	Phoenix II	23	19	52.9	14.9	6.5	1916	Tacoma, Wash.
2	214847		Ga. s.	Phoenix III	32	26	50.4	13.9	6.6	1917	Dockton, Wash.
3	215220		Ga. s.	Phoenix IV	30	21	50.4	13.9	6.6	1917	do
4	216256		Ga. s.	Phoenix V	24	16	56.6	15.2	4.9	1918	Astoria, Ore.
5	215149		Ga. s.	Phoenix VI	18	15	43.3	12.7	4.8	1917	Seattle, Wash.
6	212007		Ga. s.	Phoenix VII	28	19	46.4	13.9	5.7	1914	Tacoma, Wash.
7	219984		Ga. s.	Phoenix VIII	25	14	56.3	14.2	4.6	1920	Astoria, Ore.
8	220085		Ga. s.	Phoenix X	70	28	79.6	18.8	6.8	1920	Vancouver, Wash.
9	207817		Ga. s.	Phyllis	12	11	40.0	11.3	3.6	1905	New Rochelle, N. Y.
10	217123		Ga. s.	Phyllis	5	5	26.0	8.5	3.4	1916	Gould City, Mich.
11	221800		Ol. s.	Phyllis	29	11	56.5	13.0	6.4	1909	San Francisco, Calif.
12	225169		Ol. s.	Phyllis A	25	9	57.8	14.5	6.1	1925	Kennebunkport, Me.
13	224201		Ol. s.	Phyllis J	29	15	56.0	15.6	6.5	1924	Thomaston, Me.
14	222107		Ga. w.	Phyllis Lorraine	33	26	60.0	16.7	2.8	1922	Iona, S. Dak.
15	217058		Ga. s.	Picaroon	11	9	36.5	9.1	5.2	1907	Wareham, Mass.
16	150387		Ga. s.	Picayune	6	5	32.0	10.8	3.8	1886	Terrebone Parish, La.
17	225556		Ga. s.	Pickaninny	25	21	46.5	13.7	5.7	1926	Seattle, Wash.
18	212305		Ol. s.	Pickering	11	8	38.9	10.2	4.5	1914	Tacoma, Wash.
19	214383		Ol. s.	Pico	225	101	109.6	24.0	10.0	1914	San Francisco, Calif.
20	224970		Ga. s.	Piorre	19	13	49.7	13.4	4.8	1925	North East, Md.
21	211091		Ga. s.	Pigeon	22	15	45.5	14.0	5.8	1913	Seattle, Wash.
22	150998		Ga. s.	Pike	13	9	49.0	10.5	4.0	1903	Burton, Wash.
23	150531		Ga. s.	Pilgrim	10	9	36.5	11.8	4.2	1888	Bergen Point, N. J.
24	150690		Ga. s.	PILGRIM	98	78	104.3	23.0	6.7	1893	Wilmington, Del.
25	201791		Ga. s.	Pilgrim	8	5	33.0	9.0	3.2	1905	Seattle, Wash.
26	205046		Ga. s.	Pilgrim	13	11	36.4	13.0	5.1	1908	New York, N. Y.
27	209775		Ol. s.	Pilgrim	107	52	94.3	23.4	11.4	1912	Essex, Mass.
28	210664		Ga. s.	Pilgrim	15	11	40.0	10.2	5.8	1912	Toledo, Ore.
29	213021		Ga. s.	Pilgrim	12	9	35.2	10.6	4.7	1915	Seattle, Wash.
30	213725		Ga. s.	Pilgrim	10	9	42.2	9.8	2.8	1915	Sealevel, N. C.
31	223254		Ga. s.	Pilgrim	10	8	35.5	11.1	4.2	1923	Quilcene, Wash.
32	200901		Ga. s.	Pilot	12	8	49.2	11.3	3.8	1904	Astoria, Ore.
33	207444		Ga. s.	Pilot	7	7	28.5	7.8	3.3	1897	Manitowoc, Wis.
34	210930		Ga. s.	Pilot	41	21	62.7	17.4	5.8	1913	Crittenden, Va.
35	212436		Ga. s.	Pilot	19	13	52.0	13.7	5.7	1914	San Diego, Calif.
36	213168		Ol. s.	Pilot	22	15	47.6	14.0	5.8	1915	Portland, Me.
37	213853		Ga. s.	Pilot	16	9	45.0	11.2	5.6	1915	Honolulu, Hawaii
38	215585		Ga. s.	Pilot	37	18	68.2	17.1	6.5	1912	Mahone Bay, Nova Scotia
39	216953		Ga. s.	Pilot	18	9	48.0	12.5	4.7	1918	Oakland, Calif.
40	210726		Ga. s.	Pilot	12	9	35.0	10.0	5.0	1920	Anacortes, Wash.
41	219986		Ga. w.	Pilot	18	11	63.7	12.9	1.8	1916	Maysville, Ky.
42	224289		Ol. s.	Pilot	140	65	116.2	25.2	12.6	1924	Essex, Mass.
43	221474		Ga. s.	Pilot 1	9	6	37.4	8.6	4.5	1921	Key West, Fla.
44	213561		Ga. s.	Pilot No. 1	15	10	51.5	13.4	2.7	1915	Astoria, Ore.
45	217583		Ga. s.	Pilot No. 1	30	15	59.7	13.3	6.0	1918	Battery Park, Va.
46	201915		Ga. s.	Pilot No. 2	14	10	47.7	12.2	2.6	1908	Astoria, Ore.
47	217821		Ga. s.	Pilot No. 2	29	11	60.9	12.8	6.0	1918	Battery Park, Va.
48	150386		Ga. s.	Pilot's Bride	10	6	34.0	12.5	3.0	1886	Clearwater Harbor, Fla.
49	85250		Ga. s.	Pines of York	20	10	42.6	15.3	4.2	1873	Northport, N. Y.
50	223525		Ga. w.	Piney Bluff	43	43	60.6	21.6	3.9	1921	Baxley, Ga.
51	150199		Ga. s.	Pinole	84	65	72.0	25.4	6.5	1859	Benicia, Calif.
52	150310		Ga. s.	Pinta	33	22	59.1	16.9	5.6	1883	White Haven, Md.
53	209802		Ga. s.	Pinta	8	7	31.8	10.6	4.1	1912	Chelsea, Mass.
54	219179	L N F	Ol. s.	PINTIS	1,111	635	206.8	35.6	16.8	1919	Newburgh, N. Y.
55	209817		Ga. s.	Pinto	11	7	38.9	10.3	4.0	1912	Port Hadlock, Wash.
56	136281		Ol. s.	Pioneer	83	53	81.0	23.0	9.2	1892	Essex, Mass.
57	150352		Ga. s.	Pioneer	43	41	57.0	21.0	4.6	1885	Mareus Hook, Pa.
58	150976		Ga. s.	Pioneer	7	5	30.0	12.9	2.9	1891	Patchogue, N. Y.
59	201082		Ga. s.	Pioneer	16	11	43.3	9.5	3.2	1901	Eagle Harbor, Wash.
60	201740		Ol. s.	PIONEER	443	303	156.2	25.4	11.1	1902	G e e s t o m u n d e , Germany.
61	203111		Ga. s.	Pioneer	12	8	40.3	9.0	2.8	1906	Ketchikan, Alaska
62	208566		Ga. s.	Pioneer	11	7	33.5	10.0	3.5	1911	Seattle, Wash.
63	210430		Ga. s.	Pioneer	9	6	33.1	10.6	3.2	1912	Ketekikan, Alaska
64	210480		Ga. s.	Pioneer	14	10	46.5	13.0	6.0	1912	Chicago, Ill.
65	210632		Ga. s.	Pioneer	10	10	28.0	9.5	3.4	1912	Little Sunnico, Wis.
66	212074		Ga. s.	Pioneer	71	48	69.8	17.5	8.4	1914	Poulsbo, Wash.
67	212211		Ga. s.	Pioneer	9	6	33.2	10.2	4.7	1914	Brooklyn, N. Y.
68	214277		Ga. s.	Pioneer	37	25	60.8	15.0	4.9	1916	Tacoma, Wash.
69	216647	L M O R	Ol. s.	Pioneer	233	123	129.1	22.7	12.0	1918	Essex, Mass.
70	216862		Ga. s.	Pioneer	29	9	65.0	15.0	5.9	1918	East Machias, Me.
71	220058		Ga. s.	Pioneer	42	20	59.9	17.2	5.0	1920	Vancouver, Wash.
72	220503		Ga. s.	Pioneer	16	11	44.6	12.7	4.8	1920	Baltimore, Md.

<sup>1</sup> Formerly ga. s. Rosemary.  
<sup>2</sup> Formerly ga. s. Nettie.

<sup>3</sup> Formerly ga. s. <sup>a</sup> Canco.  
<sup>b</sup> Chun.

<sup>4</sup> Formerly ga. s. Lieut. W. L. Murphy.



Line No.	Service	Crew	Horse-power	Name of owner	Home port	Address of owner
1	Fsh.	3	50	Sunny Point Packing Co. (Wash.)	Ketchikan, Alaska	
2	Fsh.	3	40	do.	do.	
3	Fsh.	8	45	do.	do.	
4	Fsh.	2	50	George W. Sanborn	Astoria, Ore.	
5	Fsh.	5	20	Sunny Point Packing Co. (Wash.)	Ketchikan, Alaska	
6	Fsh.	2	35	do.	do.	
7	Frt.	1	55	George W. Sanborn	Astoria, Ore.	
8	Fsh.	4	150	Sunny Point Packing Co. (Wash.)	Ketchikan, Alaska	
9	Pas.	2	20	Susie T. Barthelms	New York, N. Y.	Blue Point, N. Y.
10	Fsh.	2	8	Manuel Frazier	Grand Haven, Mich.	Naubinway, Mich.
11	Tow.	2	150	O. A. Daeweritz	San Francisco, Calif.	212 American National Bank.
12	Fsh.	8	45	Albert Arnold	Gloucester, Mass.	10 Marble Street.
13	Fsh.	5	45	Samuel E. Jackson	Vineyard Haven, Mass.	Nantucket, Mass.
14	Fer.	1	21	George Tagtow	Pembina, N. Dak.	Lower Brule, S. Dak.
15	Ten.	2	18	W. L. Anderson	Charleston, S. C.	Boyces Wharf.
16	Frt.	1	6	Louis Rebard	New Orleans, La.	Berwick, La.
17	Fsh.	6	70	Sunny Point Packing Co. (Wash.)	Ketchikan, Alaska	
18	Tow.	2	125	A. L. McNeely	Seattle, Wash.	Pier 1.
19	Frt.	7	150	Standard Oil Co. of California (Del.)	San Francisco, Calif.	225 Bush Street.
20	Fsh.	1	40	Chas. E. Biddle	Baltimore, Md.	North East, Md.
21	Fsh.	4	40	International Packing Co. (Wash.)	Seattle, Wash.	410 Colman Building.
22	Fsh.	5	40	Booth Fisheries Co. (Del.)	do.	Marlon Building.
23	Frt.	1	16	Henry C. Greenhalgh	Providence, R. I.	426 Wickenden Street.
24	Fsh.	12	120	Beaufort Fish Scrap & Oil Co. (N. C.)	Beaufort, N. C.	
25	Fsh.	1	16	T. H. Davis	Juneau, Alaska	
26	Frt.	1	8	Alexander Anderson	New York, N. Y.	City Island, N. Y.
27	Fsh.	21	55	Langford & Pine	Gloucester, Mass.	37 Rogers Street.
28	Fsh.	3	24	Enoch Olson	Astoria, Ore.	c/o Anderson Fish Co.
29	Frt.	1	12	Charles W. Pajoman	Seward, Alaska	Afognak, Alaska.
30	Frt.	1	16	S. P. Willis	Washington, N. C.	
31	Misc.	2	5	Thos. Drake	Seattle, Wash.	Stanwood, Wash.
32	Fsh.	2	35	Surf Packing Co. (Wash.)	do.	
33	Fsh.	3	12	Edward Olson	Millwaukee, Wis.	Marinette, Wis.
34	Frt.	3	60	Edenton-Mackey Ferry Co.	Elizabeth City, N. C.	Edenton, N. C.
35	Plt.	1	35	Peter L. Johnson	San Diego, Calif.	1539 Front Street.
36	Fsh.	8	50	Alfred Geonvese	Boston, Mass.	Revere, Mass.
37	Tow.	1	50	Young Bros. (Ltd.) (Hawaii)	Honolulu, Hawaii	Old Boat Landing.
38	Fsh.	10	60	Custodio Cecillo, jr.	Gloucester, Mass.	9 Heinrich Court.
39	Tow.	1	85	Erikson Navigation Co. (Calif.)	San Francisco, Calif.	Pier 5.
40	Fsh.	2	25	Will Dobers	Seattle, Wash.	Anacortes, Wash.
41	Tow.	1	35	Portsmouth Sand & Gravel Co. (Ohio)	Cincinnati, Ohio	Portsmouth, Ohio.
42	Plt.	5	200	Boston Pilots Relief Society (Mass.)	Boston, Mass.	Lewis Wharf.
43	Plt.	3	290	Eugene Knight	Key West, Fla.	708 Eaton Street.
44	Pas.	1	80	O. F. Jacobson	Newport, Ore.	
45	Tow.	2	60	Waldeck-Deal Dredging Co. (Fla.)	Miami, Fla.	Box 1338.
46	Pas.	1	50	Arrow Tug & Barge Co. (Oreg.)	Astoria, Ore.	56 Tenth Street
47	Plt.	2	60	W. R. Boutwell	Norfolk, Va.	Do.
48	Frt.	1	12	Clarence E. Roberts	Tampa, Fla.	Sarasota, Fla.
49	Frt.	3	40	E. L. Boyce	Norfolk, Va.	Portsmouth, Va.
50	Frt.	4	18	Macon Cooperage Co. (Ga.)	Brunswick, Ga.	
51	Frt.	3	50	Southwest Onyx & Marble Co.	San Diego, Calif.	Foot Crosby Street.
52	Fsh.	4	50	D. E. Grimshaw	New York, N. Y.	Easthampton, L. I., N. Y.
53	Tow.	3	40	Ponce & Guayama R. R. Co. (N. J.)	San Juan, P. R.	Aquirre, P. R.
54	Tnk.	17	525	New England Oil Refining Co. (Mass.)	Boston, Mass.	60 Federal Street.
55	Drg.	1	20	L. H. Simon	Seattle, Wash.	1559 Railroad Avenue South.
56	Fsh.	15	70	Chesbro Bros. & Robins (N. Y.)	New York, N. Y.	1 Fulton Fish Market.
57	Frt.	3	30	Francis J. McDonald	Philadelphia, Pa.	Ardmore, Pa.
58	Fsh.	1	24	August Albert	New York, N. Y.	Canarsie, N. Y.
59	Fsh.	2	16	Eugene Wacker	Ketchikan, Alaska	Wacker City, Alaska.
60	Frt.	1	240	Crowley Launch and Tugboat Co. (Calif.)	San Francisco, Calif.	Howard Street Wharf.
61	Pas.	1	20	Vincent Soboloff	Juneau, Alaska	Killisnoo, Alaska.
62	Fsh.	2	16	Straits Packing Co. (Wash.)	Ketchikan, Alaska	Skowl Arm, Alaska.
63	Fsh.	1	16	Alaska Consolidated Canneries (Del.)	do.	
64	Tow.	2	100	National Brick Co. (Ill.)	Chicago, Ill.	160 North La Salle Street.
65	Fsh.	4	10	Georgo Raderick	Millwaukee, Wis.	Big Sunnico, Wis.
66	Fsh.	15	110	Ingvald Hansen	Ketchikan, Alaska	
67	Pas.	2	24	John Weldner	New York, N. Y.	Canarsie, N. Y.
68	Fsh.	3	60	William Crooker	Juneau, Alaska	Cordova, Alaska.
69	Fsh.	22	300	Pioneer Vessels Corporation (Mass.)	Gloucester, Mass.	401 Main Street.
70	Frt.	2	60	Booth Fisheries Sardine Co. (Me.)	Eastport, Me.	Water Street.
71	Fsh.	3	60	Pioneer Packing Co. (Wash.)	Seattle, Wash.	L. C. Smith Building.
72	Tow.	3	60	Phoenix Utility Co. (Conn.)	Miami, Fla.	139 Southwest Fourth Street.

<sup>5</sup> Formerly ga. s. Lenora Silveira.<sup>6</sup> Formerly British ga. s. Casaroc No. 3.<sup>7</sup> Formerly sloop George Milner.<sup>8</sup> Formerly ga. s. Edward A. Rice.

Line No.	Official No.	Signal letters	Rlg	Name of vessel	Tonnage		Register dimensions			When built	Where built
					Gross	Net	Length	Breadth	Depth		
					Feet			Feet			
1	221371		Ol. s.	Pioneer	43	33	60.9	22.0	5.9	1921	Seattle, Wash.
2	206183		Ga. s.	Pioneer II	17	12	36.9	11.8	4.6	1909	do.
3	213210		Ol. s.	Pioneer II	50	43	61.7	18.4	3.2	1915	Windsor Locks, Conn.
4	214778		Ga. s.	Pioneer III	32	26	49.8	14.2	6.2	1917	Seattle, Wash.
5	200686		Ga. s.	Piper	7	5	42.0	12.0	3.4	1904	Accomac, Va.
6	216987		Ga. s.	Pipit	46	8	67.8	16.6	5.7	1918	Oakland, Calif.
7	212249		Ga. s.	Pippin	8	5	31.8	8.5	3.7	1914	Lisabeulla, Wash.
8	207233		Ga. s.	Pirate	15	10	47.1	14.0	5.2	1910	San Francisco, Calif.
9	211498		Ga. s.	Pirate	29	20	53.7	15.0	4.9	1913	Caledonia, Wash.
10	212257		Ga. s.	Pirate	54	30	60.5	21.5	6.8	1914	Oakland, Calif.
11	220850		Ga. s.	Pirate	23	16	52.5	13.8	5.0	1920	Battery Park, Va.
12	223612		Ol. s.	Pirate	16	14	36.6	14.3	4.0	1924	Sapeloe Island, Ga.
13	224123		Ga. s.	Pirate	13	11	33.5	10.0	4.2	1921	Detroit Harbor, Wis.
14	215753		Ga. s.	Piru	68	50	77.5	21.3	4.2	1917	Wilmington, Calif.
15	150422		Ga. s.	Pitti Sing	9	7	34.0	11.0	5.0	1887	San Francisco, Calif.
16	224760		Ol. s.	Plute	79	72	64.4	21.2	4.0	1925	Arlington, Fla.
17	213818		Ga. s.	Piwason	9	8	36.4	12.0	2.4	1915	Stockton, Calif.
18	221962		Ga. s.	Placco	9	7	42.5	10.2	2.8	1922	Norfolk, Va.
19	224614		Ga. s.	Planet	39	26	53.8	15.8	6.7	1925	Dockton, Wash.
20	223013		Ol. s.	Plattsburgh	86	58	79.7	21.5	6.5	1923	Whitehall, N. Y.
21	216341		Ga. s.	Playfair	7	6	32.0	9.1	3.8	1918	Quilcene, Wash.
22	206448		Ga. s.	Plover	28	19	57.7	14.8	5.7	1909	Tacoma, Wash.
23	214912		Ga. s.	Plover	36	28	60.7	15.3	6.5	1917	Seattle, Wash.
24	150281		Ga. s.	Pocahontas	13	9	39.1	14.2	3.6	1883	Key West, Fla.
25	150971		Ga. s.	Pocahontas	14	13	45.0	14.5	4.0	1902	Boston, Mass.
26	155046		Ol. s.	Pocahontas	22	15	54.4	13.0	6.4	1882	Baltimore, Md.
27	216677		Ga. s.	Pocahontas	7	6	33.5	9.0	3.9	1914	Seattle, Wash.
28	224142		Ol. s.	Pocomo	31	14	57.0	16.1	7.0	1924	Rockport, Mass.
29	225715		Ol. s.	Pollseo	41	17	60.5	16.1	7.3	1926	Lubec, Me.
30	150726		Ga. s.	Pohatcong	12	12	43.9	9.8	3.4	1896	Tuckerton, N. J.
31	223652		Ga. s.	Point Francis	12	8	35.5	11.0	4.7	1924	Marietta, Wash.
32	221091		Ga. s.	Point Loma	12	10	48.5	12.0	3.2	1924	San Diego, Calif.
33	150811		Ga. s.	Point O' Woods	27	23	52.2	14.8	4.3	1899	Patchogue, N. Y.
34	201945		Ga. s.	Point O' Woods II	44	35	83.0	16.0	3.6	1905	Bay Shore, N. Y.
35	206546		Ga. s.	Point Pleasant No. 2	11	10	50.6	8.9	4.1	1907	Irondequoit, N. Y.
36	212190		Ga. s.	Point Reyes	44	18	57.2	17.9	6.0	1914	St. Helens, Oreg.
37	212531		Ga. s.	Pointer	21	14	48.5	12.3	6.0	1914	Sparrows Point, Md.
38	221182		Ga. s.	Pokolong	14	12	56.0	11.4	3.6	1920	Fairton, N. J.
39	208615		Ga. s.	Polar Bear	81	55	76.0	20.6	10.0	1911	Seattle, Wash.
40	211487		Ga. s.	Polarine	14	7	40.7	12.0	5.5	1913	East Boothbay, Me.
41	210966		Ol. s.	Polaris	68	45	73.4	17.4	8.9	1913	Seattle, Wash.
42	214706		Ga. s.	Polaris	37	22	58.0	16.4	7.5	1917	Los Angeles, Calif.
43	217688		Ga. s.	Polaris	10	8	37.0	8.9	4.1	1919	La Conner, Wash.
44	210365		Ga. s.	Police Harbor and River Service No. 2	13	9	42.0	11.5	4.8	1912	Chicago, Ill.
45	221367		Ga. s.	POLLIWOG	22	21	60.0	15.0	3.6	1921	Nashville, Tenn.
46	150712		Ga. s.	Polly	23	20	51.0	16.0	4.0	1896	Tampa, Fla.
47	224033		Ga. w.	Polly	13	13	52.2	13.0	2.7	1923	Alexandria, La.
48	157680		Ga. s.	Polly III	14	12	37.4	13.0	5.0	1902	Milford, Del.
49	207435		Ga. s.	Polly B	30	25	51.4	15.3	3.8	1909	Titusville, Fla.
50	223465		Ga. s.	Polly S	19	17	52.2	20.3	2.7	1922	Plaquemine, La.
51	218035		Ga. s.	Polly-Anna	8	6	31.1	10.2	3.3	1919	Raymond, Wash.
52	213802		Ol. s.	Pollyanna	119	66	97.6	23.4	11.5	1915	Essex, Mass.
53	201068		Ga. s.	Polly Page	7	6	33.5	12.5	2.7	1904	Atlantic City, N. J.
54	202105		Ga. s.	Polly Page II	9	8	35.9	13.0	3.7	1905	Port Republic, N. J.
55	202926		Ga. s.	Pompano	15	10	55.7	13.6	4.0	1906	Pocomoke City, Md.
56	215072		Ga. w.	PONTIAC	8	5	47.1	8.0	2.8	1910	Grafton, Ill.
57	206911		Ga. s.	Pops	12	8	37.5	13.4	3.5	1909	Brunswick, Ga.
58	220896		Ga. s.	Popular No. 1	17	15	47.3	12.1	5.0	1920	Catano, P. R.
59	220897		Ga. s.	Popular No. 2	17	15	47.3	12.1	5.0	1920	do.
60	220898		Ga. s.	Popular No. 3	17	15	47.3	12.1	5.0	1920	do.
61	221200		Ga. s.	Popular No. 4	13	11	43.7	12.1	4.3	1921	do.
62	221945		Ga. s.	Popular No. 5	13	11	45.5	12.1	4.5	1922	do.
63	150977		Ga. s.	Poquoson	10	8	47.4	12.7	3.5	1902	Poquoson, Va.
64	221280		Ga. s.	Porpoise II	13	10	37.7	11.2	4.4	1921	Leonard, N. J.
65	218862		Ga. s.	Portadora	7	6	40.0	8.8	3.8	1909	Geneva, N. Y.
66	150823		Ga. s.	Port Costa	79	51	70.5	26.8	5.4	1899	San Francisco, Calif.
67	205289		Ga. s.	Port Costa	14	9	42.3	10.1	5.4	1895	do.
68	224149		Ol. s.	PORT COSTA	351	212	139.6	30.1	9.0	1924	Oakland, Calif.
69	225465		El. s.	PORT HOUSTON	284	145	118.2	27.1	13.2	1926	Wilmington, Del.
70	221514		Ga. s.	Port Newark	14	10	48.6	10.0	5.2	1921	Bayonne, N. J.
71	224998		Ga. s.	Port Tongass	12	9	35.4	10.9	3.8	1925	Ketchikan, Alaska.

<sup>1</sup> Formerly ga. s. Oriole.<sup>2</sup> Formerly ga. s. Dorothy C.

Line No.	Service	Crew	Horse-power	Name of owner	Home port	Address of owner
1	Pas.	2	50	Puget Sound Navigation Co. (Nev.)	Seattle, Wash.	Colman Dock.
2	Fsh.	5	20	Oscar Olson	do.	3204 West Sixty-first Street.
3	Drq.	2	60	Springfield Navigation Co. (Mass.)	Boston, Mass.	Springfield, Mass.
4	Fsh.	4	50	N. O. Ulvang	Seattle, Wash.	Poulsbo, Wash.
5	Oys.	1	12	W. H. Lang	Cape Charles, Va.	Accomac, Va.
6	Tow.	2	110	Alaska Packers Association (Calif.)	San Francisco, Calif.	85 Second Street.
7	Frt.	1	14	A. J. Norwold	Ketchikan, Alaska	
8	Tow.	1	b 90	Harbor Tug and Barge Co. (Calif.)	San Francisco, Calif.	Mission Street Wharf.
9	Fsh.	5	50	Andrew Gunderson	Ketchikan, Alaska	
10	Frt.	3	80	Union Fish Co. (Calif.)	San Francisco, Calif.	141 Clay Street.
11	Frt.	1	40	A. Willis Lovell	Norfolk, Va.	
12	Oys.	3	7	Sea Island Canning Co. (Ga.)	Brunswick, Ga.	Sapeloe, Ga.
13	Fsh.	3	15	John Christlanson	Milwaukee, Wis.	Detroit Harbor, Wis.
14	Tnk.	3	100	Union Oil Co. (Calif.)	Los Angeles, Calif.	
15	Frt.	2	16	Harry Jacobsen	Unalaska, Alaska	
16	Frt.	2	60	Wm. D. Du Pont	Jacksonville, Fla.	Foot Market Street.
17	Pas.	1	45	Augustus T. Smith	Eureka, Calif.	Requa, Calif.
18	Frt.	1	16	Planters Lime & Chemical Corporation (Va.)	Norfolk, Va.	
19	Fsh.	8	50	Srecko Bilanko	Tacoma, Wash.	2121 South Takoma Avenue.
20	Fcr.	3	90	Roosevelt Ferry Co. (N. Y.)	Rouses Point, N. Y.	Margaret and Bridge Streets.
21	Fsh.	2	20	W. Hermann	Seattle, Wash.	
22	Frt.	2	75	Alaska Packers Association (Calif.)	Port Townsend, Wash.	
23	Fsh.	8	50	Pacific American Fisheries (Me.)	Seattle, Wash.	South Bellingham, Wash.
24	Tow.	3	25	City of Key West (Fla.)	Key West, Fla.	
25	Fsh.	2	45	Anthony Stuparich	New York, N. Y.	Freeport, L. I., N. Y.
26	Tow.	4	120	Cottman Co. (Md.)	Baltimore, Md.	Keyser Building.
27	Misc.	1	18	Herbert A. Munter	Seattle, Wash.	1406 Broadway.
28	Fsh.	5	45	Charles H. Blount	Vineyard Haven, Mass.	Nantucket, Mass.
29	Fsh.	8	100	Portland Fish Co.	Portland, Me.	Custom House Wharf.
30	Pas.	1	12	John Mohan	Philadelphia, Pa.	2104 East Dakota Street.
31	Fsh.	2	15	Louis George	Seattle, Wash.	Marietta, Wash.
32	Pas.	1	200	Star & Crescent Boat Co. (Calif.)	San Diego, Calif.	Foot Broadway.
33	Pas.	4	62	Arundel Corporation (Md.)	Baltimore, Md.	Pier 2, Pratt Street.
34	Fer.	3	100	Point O' Woods Navigation Co. (N. Y.)	New York, N. Y.	Point O' Woods, N. Y.
35	Pas.	2	24	Irondequoit Navigation Co. (N. Y.)	Rochester, N. Y.	Irondequoit, N. Y.
36	Frt.	2	50	Roderick L. Macleay	Marshfield, Oreg.	Wedderburn, Oreg.
37	Frt.	2	50	Bethlehem Steel Co. (Md.)	Baltimore, Md.	Sparrows Point, Md.
38	Pas.	3	25	Elizabeth H. Pigott Simkins	Philadelphia, Pa.	5912 North Park Avenue.
39	Frt.	5	75	Henry R. Cole	Nope, Alaska	San Francisco, Calif.
40	Frt.	1	25	Standard Oil Co. (N. Y.)	New York, N. Y.	26 Broadway.
41	Fsh.	11	125	C. J. Ness	Ketchikan, Alaska	
42	Frt.	1	45	L. A. Dunn	Los Angeles, Calif.	San Pedro, Calif.
43	Misc.	2	18	William McHale	Ketchikan, Alaska	
44	Pol.	2	50	R. E. Beckman	Chicago, Ill.	2145 Melrose Street.
45	Tow.	3	32	Nashville Bridge Co. (Del.)	Nashville, Tenn.	Shelby Avenue.
46	Fsh.	4	24	Glynn Canning Co. (Ga.)	Brunswick, Ga.	
47	Fsh.	3	24	J. E. Ray	New Orleans, La.	Alexandria, La.
48	Fsh.	1	30	George Quinn	Philadelphia, Pa.	Tuckerton, N. J.
49	Drq.	2	40	Hazel B. Burlingham	Tampa, Fla.	
50	Fer.	3	22	Plaquemine Ferry Co. (La.)	New Orleans, La.	Plaquemine, La.
51	Fsh.	1	20	Mihkel Oiderman	San Francisco, Calif.	Monterey, Calif.
52	Fsh.	19	60	Gorton Pew Vessels Co. (Mass.)	Gloucester, Mass.	Rowe Square.
53	Pas.	2	25	Clinton Johnson	Philadelphia, Pa.	Wildwood, N. J.
54	Pas.	1	12	Samuel Stetzer	do.	Longport, N. J.
55	Frt.	3	45	Glove Fish Co. (N. C.)	Elizabeth City, N. C.	
56	Pas.	1	21	Starved Rock Ferry Co. (Ill.)	Chicago, Ill.	Ottawa, Ill.
57	Fsh.	2	10	Glynn Canning Co. (Ga.)	Brunswick, Ga.	
58	Pas.	3	37	Compania Popular De Transporte (P. R.)	San Juan, P. R.	Catano, P. R.
59	Pas.	3	37	do.	do.	Do.
60	Pas.	3	37	do.	do.	Do.
61	Pas.	2	37	do.	do.	Do.
62	Pas.	2	37	do.	do.	Do.
63	Fsh.	2	35	C. M. Evans	Newport News, Va.	Mesick, Va.
64	Misc.	2	40	Harry C. Millar	New York, N. Y.	299 East One hundred and forty-eighth Street.
65	Pas.	2	27	Frank S. Tower	Rochester, N. Y.	Bridgewater, N. Y.
66	Frt.	2	60	Gordon K. Russell	San Francisco, Calif.	Sacramento, Calif.
67	Tow.	1	50	Southern Pacific Co. (Ky.)	do.	65 Murket Street.
68	Frt.	8	220	Associated Oil Co. (Calif.)	do.	79 New Montgomery Street.
69	Frb.	14	s 720	Harris County Houston Shlp Channel navigation district.	Houston, Tex.	Harris County Courthouse.
70	Misc.	2	75	City of Newark	Newark, N. J.	
71	Fsh.	1	20	Wm. H. Brown	Ketchikan, Alaska	

<sup>s</sup> Formerly ga. y. Ark.

Line No.	Official No.	Signal letters	Rig	Name of vessel	Tonnage		Register dimensions			When built	Where built
					Gross	Net	Length	Breadth	Depth		
					Feet			Feet			
1	209788		Ga. s.	Port Washington	14	10	45.0	12.0	4.4	1912	Port Washington, N. Y.
2	223489		Ol. s.	Porte Bonheur	52	32	61.0	16.0	7.5	1921	Gulfport, Miss.
3	223633		Ol. s.	Portlock	53	36	60.6	16.4	8.4	1924	Tacoma, Wash.
4	224902		Ol. s.	Portola	13	6	40.6	12.5	4.8	1925	San Francisco, Calif.
5	151002		Ga. s.	Portsmouth	13	6	47.6	12.3	4.4	1903	West Mystic, Conn.
6	220355		Ga. s.	Posidon	9	5	38.1	12.4	3.2	1920	Suisun City, Calif.
7	207174		Ga. s.	Potlatch	13	9	43.6	11.9	4.2	1910	Sentle, Wash.
8	215051		Ga. s.	Pot Scow No. 1	14	10	39.0	12.7	3.6	1917	Ketchikan, Alaska
9	222280		El. s.	POUGHKEEPSIE	574	390	111.5	50.2	8.6	1922	Brooklyn, N. Y.
10	211092		Ga. s.	Pouter	22	15	45.5	14.0	5.8	1913	Seattle, Wash.
11	212031		Ga. s.	Powhatan	38	20	64.0	15.6	6.0	1914	Orange, Tex.
12	221368		Ga.w.	Powhattan	32	26	43.8	12.9	3.0	1921	Peach Orchard, Ark.
13	211274		Ga.w.	Prairie Belle	34	21	52.0	12.7	2.0	1913	Seattle, Wash.
14	202053		Ga. s.	Prawn	7	7	36.0	12.1	3.0	1905	Apalachicola, Fla.
15	206551		Ga. s.	Preble	10	9	29.6	9.4	3.8	1905	West De Pere, Wis.
16	207343		Ga. s.	Premier	14	10	52.5	17.5	2.1	1910	Oakland, Calif.
17	225612		Ol. s.	Premier	14	10	37.8	11.2	5.2	1926	Seattle, Wash.
18	211210		Ga. s.	Presho	21	14	43.0	13.5	5.8	1913	Tacoma, Wash.
19	220409		Ga. s.	President	35	24	55.4	14.4	6.9	1920	Cove, Wash.
20	224021		Ga. s.	President Coolidge	29	9	47.2	14.0	7.2	1924	Astoria, Oreg.
21	213608		Ga. s.	President Lincoln III	23	15	45.2	14.3	5.3	1915	Tacoma, Wash.
22	150608		Ga. s.	Preston	25	17	62.0	17.5	5.3	1892	Solomons Island, Md.
23	202160		Ga. s.	Prevoyance	17	13	52.0	13.2	2.8	1905	Lake Salvador, La.
24	208799		Ga. s.	Pride	11	8	38.7	11.0	4.2	1911	Kasaan, Alaska
25	212033		Ga. s.	Pride	20	13	44.0	13.5	6.9	1914	Los Angeles, Calif.
26	207231		Ga. s.	Pride of Alaska	15	10	48.0	13.0	4.8	1910	Oakland, Calif.
27	223948		Ga. s.	Pride of Delaware	15	13	34.4	12.7	2.7	1916	New Castle, Del.
28	150777		Ga. s.	Pride of the Sea	7	5	30.8	11.3	3.4	1898	Key West, Fla.
29	224451		Ga. s.	Primrose II	10	6	35.6	10.1	4.7	1925	Seattle, Wash.
30	221255		Ga. s.	Primrose No. 2	13	9	41.3	11.2	4.1	1921	Pittsburg, Calif.
31	215001		Ga. s.	Prince	15	12	38.2	12.3	4.3	1917	Shelton, Wash.
32	212279		Ol. s.	Prince of Wales	98	87	58.5	17.6	8.3	1914	Winslow, Wash.
33	211580		Ga. s.	Princepts	21	10	45.6	13.0	6.6	1913	Swans Island, Me.
34	203551		Ga. s.	Princess	14	9	49.0	9.4	3.5	1906	Vallejo, Calif.
35	204358		Ga. s.	Princess	97	66	101.6	23.3	6.7	1907	Cambridge, Md.
36	206998		Ga. s.	Princess	6	5	26.0	8.2	3.0	1906	Manistee, Mich.
37	207936		Ga. s.	Princess	16	9	43.5	14.0	4.2	1910	Denle, Md.
38	209746		Ga. s.	Princess	17	5	53.3	14.6	3.0	1912	Cromanton, Fla.
39	212214		Ga. s.	Princess	20	17	41.1	12.5	5.6	1914	Poulsbo, Wash.
40	215022		Ga. s.	Princess	16	9	48.9	13.2	5.2	1917	San Diego, Calif.
41	215015		Ga. s.	Princess	12	11	31.0	13.3	5.0	1907	Kennebunk, Me.
42	216591		Ga. s.	Princess	15	14	42.0	13.0	4.0	1918	Kluwack, Wash.
43	218565		Ga. s.	Princess	11	9	35.5	10.8	3.7	1913	Chester, Conn.
44	223636		Ga. p.	Princess	75	44	78.0	18.4	5.9	1924	Los Angeles, Calif.
45	223887		Ga. s.	Princess	10	8	45.0	8.2	2.6	1921	Rochester, Ky.
46	221693		Ga. s.	Princess Anne	14	10	41.1	12.3	3.6	1921	Mount Vernon, Md.
47	214049		Ga. s.	Princess Lena	10	7	29.8	10.4	3.5	1916	Jumeau, Alaska
48	219386		Ga. s.	Princess Pat	38	27	58.0	13.0	6.5	1919	Wrangell, Alaska
49	208429		Ga. s.	Princess Virginia	20	13	49.7	14.5	4.8	1911	Lewisetta, Va.
50	203140		Ga. s.	Princeton	15	14	49.7	16.5	4.3	1906	Atlantic City, N. J.
51	225145		Ol. s.	Princeton	45	31	60.2	14.9	7.5	1925	Seattle, Wash.
52	150333		Ga. s.	Priscilla	36	32	55.6	17.3	7.9	1884	Kennebunkport, Me.
53	150678		Ga. s.	Priscilla	15	10	47.0	12.2	6.1	1894	South Boston, Mass.
54	208304		Ga. s.	Priscilla	31	18	44.0	13.6	5.0	1910	Warren, R. I.
55	211814		Ga. s.	Priscilla	8	7	32.9	12.4	3.8	1908	Inwood, N. Y.
56	212121		Ga. s.	Priscilla	12	8	48.4	9.0	4.0	1914	Niceville, Fla.
57	209674		Ol. s.	Priscilla II	24	7	45.0	16.6	5.3	1912	Friendship, Me.
58	220162		Ga. s.	Producer	10	8	31.0	10.3	4.2	1920	Treadwell, Alaska
59	216283		Ga. s.	Productor	8	7	40.6	10.0	2.6		Unknown
60	211230		Ol. s.	Progress	117	61	96.7	23.2	11.8	1913	Essex, Mass.
61	211494		Ga. s.	Progress	6	5	29.6	9.3	3.3	1913	Ketchikan, Alaska
62	212081		Ga. s.	Progress	169	115	90.5	21.9	15.4	1914	Seattle, Wash.
63	223317		Ga. s.	Progress	17	13	43.2	12.6	5.2	1923	Sitka, Alaska
64	211020		Ga. s.	Progressive	20	13	40.6	12.6	4.6	1913	Seattle, Wash.
65	216054		Ga. s.	Promise	8	7	27.3	8.0	3.5	1909	Manitowoc, Wis.
66	224660		Ga.w.	PROMPT	21	21	57.0	13.0	2.7	1924	Point Pleasant, W. Va.
67	220153		Ga. s.	Pronto	14	11	39.7	11.9	4.6	1920	Willapa, Wash.
68	225523		Ol. s.	Pronto	42	29	58.7	15.9	7.0	1926	Dockton, Wash.
69	201729		Ga. s.	Prosit	63	52	81.5	16.0	7.1	1905	Boston, Mass.
70	208436		Ga. s.	Prospector	78	52	72.0	19.0	8.5	1911	Tacoma, Wash.
71	211266		Ga. s.	Prospector	7	7	34.0	10.0	4.0	1911	Ellamar, Alaska

† Formerly U. S. Q. M. C. ga. s. L. 59.

Line No.	Service	Crew	Horse-power	Name of owner	Home port	Address of owner
1	Msc.	2	35	National Dry Dock & Repair Co. (N. Y.)	New York, N. Y.	West New Brighton, N. Y.
2	Msc.	3	90	Jahncke Service (La.)	New Orleans, La.	814 Howard Street.
3	Fsh.	8	100	James V. Davls	Juneau, Alaska	
4	Fsh.	1	50	Giuseppe Aliotti	San Francisco, Calif.	216 Mason Street.
5	Frt.	1	15	Roy H. Beattie	Fall River, Mass.	29 Bedford Street.
6	Frt.	1	16	Constantino Barbari	San Francisco, Calif.	Suisun, Calif.
7	Tow.	1	50	Phoenix Logging Co. (Wash.)	Seattle, Wash.	Potlatch, Wash.
8	Fsh.	1	16	Pioneer Sea Foods Co. (Wash.)	Seward, Alaska	Cordova, Alaska.
9	Fer.	6	200	Poughkeepsie & Highland Ferry Co. (Ltd.) (N. Y.)	New York, N. Y.	Poughkeepsie, N. Y.
10	Fsh.	5	40	Kodiak Island Fishing & Packing Co. (Alaska)	Seward, Alaska	
11	Tow.	3	75	Lutcher & Moore Lumber Co. (Tex.)	Port Arthur, Tex.	Orange, Tex.
12	Tow.	3	22	Henry Quellmalz Lumber & Manufacturing Co. (Mo.)	Memphis, Tenn.	Peach Orchard, Ark.
13	Tow.	2	52	Ira F. Wood	Seward, Alaska	Idatarod, Alaska.
14	Frt.	3	15	Sol Pitman	Apalachicola, Fla.	
15	Fsh.	2	16	Charles J. Belonga	Marquette, Mich.	424 Pine Street.
16	Frt.	1	40	Lawrence E. Moore	San Francisco, Calif.	Stockton, Calif.
17	Fsh.	2	25	Haaken Thompson	Seattle, Wash.	6012 Thirtieth Avenue NE,
18	Fsh.	5	30	Jakob Matson	Tacoma, Wash.	Forty-fourth and McKinley Streets.
19	Fsh.	6	45	Jacob Edwards	Seattle, Wash.	Cove, Wash.
20	Fsh.	8	40	Stephen Kukura	Astoria, Oreg.	Brookfield, Wash.
21	Fsh.	7	35	Joseph V. Gioconi	Los Angeles, Calif.	San Pedro, Calif.
22	Frt.	2	40	D. S. Williams	Washington, N. C.	Oeracoke, N. C.
23	Frt.	3	30	Dunbar-Dukate Co. (La.)	New Orleans, La.	Maison Blanche Building.
24	Fsh.	1	20	Herbert George	Juneau, Alaska	Craig, Alaska.
25	Pas.	1	80	George Borst	Los Angeles, Calif.	Long Beach, Calif.
26	Tow.	1	90	Libby, McNeill & Libby (Me.)	Seattle, Wash.	Marion Building.
27	Pas.	2	16	Thomas W. Gentry	Wilmington, Del.	621 French Street.
28	Fsh.	2	35	Paul Boysen	Key West, Fla.	619 Fleming Street.
29	Fsh.	2	16	Reinhart Jensen	Seattle, Wash.	Poulsbo, Wash.
30	Frt.	1	30	Antonio Ferrando	San Francisco, Calif.	Pittsburg, Calif.
31	Fsh.	1	20	C. W. Beale	Port Angeles, Wash.	
32	Pas.	2	100	W. J. Neill	Ketchikan, Alaska	
33	Frt.	2	32	Willard Duggett Co.	Portland, Me.	South Portland, Me.
34	Tow.	1	75	J. C. Silveira	San Francisco, Calif.	Orwood, Calif.
35	Fsh.	4	125	Fairbanks Morse & Co.	Beaufort, N. C.	
36	Fsh.	1	10	Albert Olson	Grand Haven, Mich.	Manistee, Mich.
37	Frt.	2	21	William Schmidt	Baltimore, Md.	Overlea, Md.
38	Frt.	1	25	C. J. Bryan	Tampa, Fla.	St. Andrew, Fla.
39	Fsh.	7	30	Booth Fisheries Co. (Del.)	Seattle, Wash.	Marion Building.
40	Fsh.	2	50	F. Canepa	San Diego, Calif.	1648 Arctic Street.
41	Cod.	1	27	Dana B. Blackman	Boston, Mass.	Brant Rock, Mass.
42	Fsh.	5	20	Mrs. Nellie Millar	Juneau, Alaska	Bayview, Alaska.
43	Pas.	1	30	A. H. Gruntler	Hartford, Conn.	Essex, Conn.
44	Pas.	4	160	Wilmington Transportation Co. (Calif.)	Los Angeles, Calif.	Wilmington, Calif.
45	Pas.	3	25	W. C. Brown	Louisville, Ky.	Rochester, Ky.
46	Frt.	3	25	James A. Bailey	Crisfield, Md.	Mount Vernon, Md.
47	Msc.	1	8	Thos. P. Smith	Juneau, Alaska	
48	Pas.	2	65	T. O. Perry	Seward, Alaska	Seldovia, Alaska.
49	Frt.	1	120	P. Sanford Ross (N. J.)	New York, N. Y.	
50	Pas.	3	18	George B. Gale	Philadelphia, Pa.	Atlantic City, N. J.
51	Msc.	2	60	Board of National Missions of the Presbyterian Church (N. Y.)	New York, N. Y.	156 Fifth Avenue.
52	Msc.	5	30	United Marine Contracting Corporation (N. Y.)	do	15 Whitehall Street.
53	Frt.	1	24	Harold W. Look	Rockland, Mo.	78 Mechanic Street.
54	Frt.	2	38	Eddie B. Blount	Providence, R. I.	Warren, R. I.
55	Fsh.	2	12	Lester & Toner (N. Y.)	New York, N. Y.	100 South Street.
56	Pas.	1	18	John N. Rogers	Pensacola, Fla.	Route 1, Box 24.
57	Fsh.	3	40	H. Marshall Gardiner	Vineyard Haven, Mass.	Nantucket, Mass.
58	Msc.	1	14	Hornce L. Rink	Juneau, Alaska	Trendwell, Alaska.
59	Frt.	1	32	C. H. Richardson	Norfolk, Va.	513 Fort Street.
60	Fsh.	23	60	Philip P. Manta	Boston, Mass.	221 Commercial Street.
61	Msc.	1	8	T. C. Eastman	Ketchikan, Alaska	
62	Fsh.	5	140	Geo. W. Sands	Los Angeles, Calif.	San Pedro, Calif.
63	Fsh.	3	20	Geo. Howard	Juneau, Alaska	Sitka, Alaska.
64	Fsh.	5	20	Port Walter Herring and Packing Co. (Alaska)	do	
65	Fsh.	3	12	William Wierner	Milwaukee, Wis.	Sheboygan, Wis.
66	Pas.	2	25	H. A. Carpenter	Pittsburgh, Pa.	St. Marys, W. Va.
67	Tow.	2	35	Grays Harbor log patrol	Seattle, Wash.	Aberdeen, Wash.
68	Fsh.	8	55	George Below	Tacoma, Wash.	Dockton, Wash.
69	Frt.	3	120	Groover C. Curtis	Jacksonville, Fla.	1000 East Forsyth Street.
70	Fsh.	16	160	Lyon-Olson Fish Co.	Los Angeles, Calif.	San Pedro, Calif.
71	Msc.	1	12	Geo. E. Scott	Juneau, Alaska	Cordova, Alaska.

Line No.	Official No.	Signal letters	Rig	Name of vessel	Tonnage		Register dimensions			When built	Where built
					Gross	Net	Length	Breadth	Depth		
					<i>Feet</i>			<i>Feet</i>			
1	203254		Ga. s.	Prosper	10	6	34.6	11.0	3.2	1906	West Seattle, Wash.
2	221804		Ga. s.	Prosper	15	10	40.5	11.0	4.7	1921	Hadlock, Wash.
3	223350		Ol. s.	Prosperity	31	25	51.4	10.1	6.4	1923	Poulsbo, Wash.
4	215042		Ol. s.	Prosperity	35	28	54.0	14.8	6.4	1917	Tacoma, Wash.
5	219362		Ga. s.	Prosperity	6	5	34.6	10.7	2.3	1912	Chauvin, La.
6	225531		Ga. s.	Prosperity	70	47	68.3	18.5	9.2	1926	Tacoma, Wash.
7	200818		Ga. s.	Protector	12	11	42.7	11.6	3.7	1904	Atlantic City, N. J.
8	204391		Ga. s.	Protector	18	9	60.5	15.0	3.5	1907	New Orleans, La.
9	217877		Ga. s.	Protector	42	28	56.2	16.3	7.2	1919	Gig Harbor, Wash.
10	224100		Ol. s.	Protector	60	19	68.4	17.0	7.7	1921	Essex, Mass.
11	210398		Ga. s.	Protector B	10	5	43.2	12.1	3.5	1912	Bayou Cook, La.
12	213088		Ga. s.	Providence	22	15	43.2	13.2	5.6	1915	Tacoma, Wash.
13	217040		Ga. s.	Providence	59	40	64.8	21.0	5.0	1918	East Greenwich, R. I.
14	223673	MFKV	Ol. s.	PROVIDENCE SOCONY	1,199	753	252.9	40.1	12.8	1924	Camden, N. J.
15	81863		Ga. s.	1 Provincetown Socony	23	13	42.2	14.8	4.7	1903	Greenport, N. Y.
16	20452		Ga. s.	Prudence	20	16	40.2	13.5	4.3	1873	Bristol, R. I.
17	208639		Ga. s.	2 Prudence	43	29	57.3	18.3	6.0	1911	Boothbay Harbor, Me.
18	200136		Ga. s.	Psyche	7	6	34.5	8.0	3.1	1903	Atlantic City, N. J.
19	224447		Ga. s.	Ptarmigan	10	7	30.8	10.0	3.7	1924	Petersburg, Alaska
20	213309		Ga. s.	Pt. Defiance	32	22	51.4	14.3	6.3	1915	Tacoma, Wash.
21	223218		Ga. s.	Pualele	18	7	58.2	12.7	4.6	1919	Honolulu, Hawaii
22	150482		Ga. s.	3 Puffin	54	37	71.0	20.4	7.3	1890	Benicia, Calif.
23	215085		Ga. s.	Puffin	22	18	51.6	14.0	5.3	1917	Bremerton, Wash.
24	205849	KWSC	Ol. s.	4 Puget	471	395	121.5	34.4	9.0	1908	Seattle, Wash.
25	210124		Ga. s.	Puget	23	15	41.7	12.8	5.6	1912	do.
26	216112		Ga. s.	Pulaski	20	13	49.8	12.1	5.4	1918	Los Angeles, Calif.
27	150384		Ga. s.	Punch & Judy	6	5	27.0	12.2	3.4	1886	Patchogue, N. Y.
28	204433		Gr. s.	Pungo	17	12	45.0	10.7	2.8	1907	Belhaven, N. C.
29	207561		Ga. s.	Pup	10	7	39.6	8.6	4.6	1910	Cheboygan, Mich.
30	208271		Ol. s.	PURE OIL CO. No. 5	223	152	90.2	23.1	12.3	1910	Wilmington, Del.
31	150557		Ga. s.	Puritan	7	7	36.4	12.3	3.5	1891	Galveston, Tex.
32	150910		Ga. s.	Puritan	12	8	50.0	13.0	3.2	1901	Bon Secour, Ala.
33	213280		Ga. s.	3 Puritan	8	5	39.6	9.0	3.9	1915	Provincetown, Mass.
34	150698		Ga. s.	Puritan	23	15	58.0	14.0	6.3	1895	Racine, Wis.
35	150895		Ga. s.	Push	10	7	39.0	13.7	3.3	1901	Stratford, Conn.
36	216134		Ga. s.	Pyrite	30	21	54.8	12.8	5.5	1918	Seattle, Wash.
37	212741		Ga. s.	Pyxie	13	12	30.0	10.0	2.9	1914	St. Augustine, Fla.
38	209653		Ga. s.	Quadra	48	40	64.8	16.0	7.0	1912	Seattle, Wash.
39	20621		Ol. s.	Quartette	17	5	42.6	11.6	5.4	1899	Lynn, Mass.
40	202366		Ga. s.	Quartette	10	5	46.0	10.4	3.2	1905	Irvington, Va.
41	208051		Ga. s.	Quebec	11	11	33.0	8.5	3.5	1907	Pawtucket, R. I.
42	20609		Ga. s.	Queen	17	8	49.6	13.3	4.3	1895	East Boston, Mass.
43	20640		Ga. s.	Queen	14	10	49.5	11.5	3.6	1903	Astoria, Ore.
44	202303		Ga. s.	Queen	10	9	38.2	12.2	4.2	1905	Mystic, Conn.
45	204119		Ga. s.	Queen	13	10	43.7	10.0	5.2	1907	Marshfield, Ore.
46	206649		Ga. s.	Queen	9	6	44.7	8.2	3.5	1905	Stockton, Calif.
47	208816		Ga. s.	Queen	22	15	43.6	12.9	5.9	1911	Seattle, Wash.
48	211724		Ga. s.	Queen	8	6	33.9	8.8	3.2	1913	Treadwell, Alaska
49	212215		Ga. s.	Queen	13	8	38.0	12.0	3.6	1914	Marysville, Wash.
50	202940		Ga. s.	Queen City	42	28	72.0	16.5	6.0	1906	Wildwood, N. J.
51	206735		Ga. s.	Queen Esther	11	10	41.0	9.5	3.7	1909	Cheboygan, Mich.
52	220788		Ga. s.	Queen of Clifton	12	11	55.8	11.0	2.7	1920	Clifton, Tenn.
53	209675		Ga. s.	Queen of the Glades	8	7	34.6	11.0	2.8	1912	Fort Myers, Fla.
54	203486		Ga. s.	Queen-of-the-Lake	18	16	46.0	12.0	4.6	1900	Fond du Lac, Wis.
55	222138		Ga. s.	Queen-of-the-Lake	14	9	50.0	12.3	3.8	1922	Bigstone City, S. Dak.
56	20555		Ga. s.	Queen of the Sea	11	11	39.4	12.8	4.7	1873	Bath, Me.
57	150819		Ga. s.	6 Querida	14	9	41.2	11.9	4.5	1899	Tillamook, Ore.
58	214919		Ga. s.	Querida M	21	19	41.5	12.0	5.2	1917	Atlantic City, N. J.
59	135332		Ga. s.	7 Quero	23	10	44.3	15.6	6.1	1878	Boston, Mass.
60	221739		Ga. s.	Quest	19	7	47.5	16.0	2.9	1921	Biloxi, Miss.
61	223877		Ga. w.	Quickstep	43	36	50.6	15.2	2.6	1924	Black Rock, Ark.
62	20608		Ga. s.	Quick Time	10	9	52.0	14.1	3.2	1893	St. Peters, Md.
63	214520		Ol. s.	Quilcene	43	29	61.8	15.6	7.4	1916	Gig Harbor, Wash.
64	207335		Ga. s.	Quinnat	11	6	40.5	11.2	4.3	1910	Goble, Ore.
65	20623		Ga. s.	Quo Vadis	15	12	35.4	14.2	4.2	1898	East Rockaway, N. Y.
66	207973		Ga. s.	R. Arsander	10	5	38.0	10.6	3.4	1910	Crittenden, Va.
67	211000		Ga. s.	R. D. 551	14	9	41.6	12.0	5.0	1908	Oakland, Calif.
68	221401		Ga. s.	R. J.	14	7	39.0	12.3	5.0	1921	Thomaston, Me.
69	208919		Ga. s.	R. Paul	27	23	44.3	13.4	4.5	1911	Boston, Mass.
70	213365		Ga. s.	R. Waverly	30	18	56.5	16.0	6.4	1915	Galveston, Tex.
71	223164		Ol. s.	R. B. Hawley	117	45	86.5	22.7	10.0	1923	Milford, Del.

<sup>1</sup> Formerly ga. s. We Three.

<sup>2</sup> Formerly ga. s. Madeleine.

<sup>3</sup> Formerly ga. s. Pacific.

<sup>4</sup> Formerly ga. s. Vashonian.

Line No.	Service	Crew	Horse-power	Name of owner	Home port	Address of owner
1	Fsh.	1	20	A. B. Anderson	Wrangell, Alaska	
2	Frt.	1	30	H. L. Johnson	Seattle, Wash.	Nordland, Wash.
3	Fsh.	6	50	Albert A. Molvik	Ketchikan, Alaska	
4	Fsh.	8	40	A. W. Brindle	do	
5	Oys.	2	3	Leo Giroir	New Orleans, La.	Houma, La.
6	Fsb.	5	100	Andrew Vranic	Tacoma, Wash.	2723 North Thirty-first Street.
7	Frt.	1	30	William A. Maupay	Philadelphia, Pa.	Atlantic City, N. J.
8	Frt.	5	60	Lawrence Bendich	New Orleans, La.	1421 Spain Street.
9	Fsh.	8	65	Jakov Misetic	Los Angeles, Calif.	San Pedro, Calif.
10	Pol.	6	230	Commonwealth of Mass.	Boston, Mass.	State House.
11	Frt.	3	18	John M. Barlsich	New Orleans, La.	Empire, La.
12	Fsh.	7	20	Lee Makovitch	Tacoma, Wash.	Gig Harbor, Wash.
13	Frt.	1	60	Frank C. Stender & Co.	Providence, R. I.	86 Weybosset Street.
14	Tnk.	16	700	Standard Transportation Co. (Del.)	New York, N. Y.	26 Broadway.
15	Msc.	5	35	Standard Oil Co. (N. Y.)	do	Do.
16	Fsh.	3	30	Domenico Cretella	New Haven, Conn.	548 Chapel Street.
17	Pas.	2	75	Prudence Island Navigation Co. (R. I.)	Providence, R. I.	Bristol, R. I.
18	Msc.	1	12	Anna Leeds	Philadelphia, Pa.	Margate City, N. J.
19	Msc.	2	32	Lillian C. Bezanson	Juneau, Alaska	Petersburg, Alaska.
20	Fsh.	8	39	Nick Mosich	Tacoma, Wash.	2806 McCarver Street.
21	Frt.	4	65	George P. Cooke	Honolulu, Hawaii	934 Fort Street.
22	Fsh.	4	32	Alaska Packers Association (Calif.)	Ketchikan, Alaska	
23	Fsh.	4	40	Marine Products Co. (Wash.)	Tacoma, Wash.	2529 South Hosmer.
24	Fer.	10	320	Puget Sound Navigation Co. (Nev.)	Seattle, Wash.	Colman Dock.
25	Fsh.	7	20	Fred Preusse	do	5111 Ballard Avenue.
26	Pas.	2	65	Standard Fisheries (Calif.)	San Francisco, Calif.	Foot Leavenworth Street.
27	Fsh.	1	10	James Kane	New York, N. Y.	South Jamesport, N. Y.
28	Tow.	2	24	J. A. Hodges	Washington, N. C.	Hobucken, N. C.
29	Fsh.	1	24	Samuel J. Skimin	Grand Haven, Mich.	Traverse City, Mich.
30	Frt.	6	200	Pure Oil S. S. Co. (Ohio)	Philadelphia, Pa.	817 Lafayette Bldg.
31	Frt.	1	30	E. C. Wadsworth	Houston, Tex.	Harrisburg, Tex.
32	Frt.	2	24	John Plash	Mobile, Ala.	Bon Secour, Ala.
33	Fsh.	3	24	Victor H. Heller	Provincetown, Mass.	201 Commercial Street.
34	Pas.	2	45	Howard G. Pillsbury	Grand Haven, Mich.	Charlevoix, Mich.
35	Oys.	1	20	Wallace N. Royden	New Haven, Conn.	Millford, Conn.
36	Fsh.	9	65	Merritt-Chapman & Scott Corporation	Los Angeles, Calif.	Wilmington, Calif.
37	Pas.	2	15	George D. Dewey	St. Augustine, Fla.	New Smyrna, Fla.
38	Fsh.	7	80	Booth Fisheries Co.	Seattle, Wash.	600 Marion Building.
39	Fsh.	4	30	Angelo R. Capone	Boston, Mass.	East Boston, Mass.
40	Oys.	2	15	Irvington Packing Co. (Va.)	Reedville, Va.	Irvington, Va.
41	Pas.	1	15	Albert A. Darling	Providence, R. I.	164 Rhodes Street.
42	Pas.	1	37	Marblehead Transportation Co. (Mass)	Salem, Mass.	Marblehead, Mass.
43	Pas.	2	23	John Reid	Astoria, Oreg.	Kalama, Wash.
44	Frt.	1	40	Francis X. Wilcox	New Bedford, Mass.	South Dartmouth, Mass.
45	Tow.	1	50	Coos Bay Logging Co. (Oreg.)	Marshfield, Oreg.	North Bend, Oreg.
46	Pas.	2	30	Brock C. Schreiber	San Francisco, Calif.	Inverness, Calif.
47	Fsh.	3	30	George Charles	Juneau, Alaska	Hydaburg, Alaska.
48	Msc.	1	15	I. Sowerby	do	
49	Tow.	1	15	D. Tallman	Seattle, Wash.	Marysville, Wash.
50	Pas.	3	100	Samuel A. Buck	Philadelphia, Pa.	Cape May, N. J.
51	Fsh.	2	30	John Hanson	Duluth, Minn.	Morse Street and Lake Avenue.
52	Pas.	2	16	W. A. Hassel	Nashville, Tenn.	Clifton, Tenn.
53	Frt.	2	20	I. H. Stone	Key West, Fla.	Ritta, Fla.
54	Pas.	2	30	Guy Pearl	Grand Haven, Mich.	Charlevoix, Mich.
55	Frt.	1	50	Edward G. Schuler	St. Paul, Minn.	Corona, S. Dak.
56	Frt.	2	10	Eugene H. Davis	Portland, Me.	Bristol, Me.
57	Fsh.	1	20	E. L. Hunter	Juneau, Alaska	
58	Frt.	1	40	Klaphecke of St. Charles College	Baltimore, Md.	Catonsville, Md.
59	Frt.	2	5	Shubel C. Rich	Belfast, Me.	12 Bridge Street.
60	Oys.	4	25	Dunbar-Dukate Co. (La.)	New Orleans, La.	1009 Maison Blanche Building.
61	Tow.	1	30	Verkler Bros.	Memphis, Tenn.	Black Rock, Ark.
62	Frt.	1	20	Charles H. Laird	Reedville, Va.	Irvington, Va.
63	Tow.	5	150	Anderson Tow Boat Co. (Wash.)	Seattle, Wash.	Fifteenth West and Emerson Streets.
64	Fsh.	10	24	Alaska-Portland Packers Association (Oreg.)	Portland, Oreg.	1105 Yeon Building.
65	Msc.	2	10	Charles Pearsall	New York, N. Y.	Babylon, N. Y.
66	Frt.	1	24	John Wesley Dews	Norfolk, Va.	
67	Tow.	1	65	M. A. Jenkins	San Francisco, Calif.	Sacramento, Calif.
68	Frt.	1	32	Charles R. Grinnell	New Bedford, Mass.	Woods Hole, Mass.
69	Pas.	1	40	Bryda A. Fowler	Boston, Mass.	Charlestown, Mass.
70	Tow.	6	200	Texas & Gulf Steamship Co. (Tex.)	Galveston, Tex.	
71	Tow.	5	225	Wilson M. Vinyu	Wilmington, Del.	Millford, Del.

<sup>1</sup> Formerly U. S. Navy launch.

<sup>2</sup> Formerly schooner Petrol.

<sup>3</sup> Formerly ga. s. Enterprise.

Line No.	Official No.	Signal letters	Rig	Name of vessel	Tonnage		Register dimensions			When built	Where built
					Gross	Net	Length	Breadth	Depth		
					Feet			Feet			
1	221051		Ol. s.	R. B. Stinson	24	10	52.2	15.8	6.1	1922	Friendship, Mo.
2	203888		Ol. s.	R. C. Lundy	34	23	54.6	16.6	6.2	1912	Brooklyn, N. Y.
3	203568		Ga. s.	R. D. Sheppard	34	18	63.0	20.5	5.5	1906	Greenwich, N. J.
4	213042		Ga. s.	R. E. Helen	21	20	34.0	10.5	5.2	1915	Manitowoc, Wis.
5	225119		Ol. s.	R. E. Parks	26	18	54.0	16.3	5.3	1925	Crisfield, Md.
6	209457		Ol. s.	R. G. Halford	20	13	51.7	14.1	5.0	1911	Vallejo, Calif.
7	111276		Ga. s.	R. J. Creswell	6	5	27.6	11.8	3.5	1900	Cape May, N. J.
8	213664		Ga. s.	R. J. Taylor II	17	12	46.4	14.0	5.0	1915	Baltimore, Md.
9	210335		Ga. s.	R. L. Brown	11	8	49.6	12.6	4.4	1912	Palmer, Va.
10	224152		Ga. s.	R. L. C.	7	5	32.7	10.0	2.9	1924	Chauvin, La.
11	223428		Ga. s.	R. M. DeGarmo	24	16	49.1	14.4	4.4	1923	South Jacksonville, Fla.
12	110798		Ga. s.	R. N. Elsey	6	6	40.5	10.7	2.9	1883	Taylor's Island, Md.
13	206287		Ga. s.	R. S. Rook	12	8	45.0	10.7	4.5	1909	Bridgeton, N. J.
14	110721		Ga. s.	R. T. Allinson	9	9	53.0	14.2	3.3	1886	Solomons Island, Md.
15	221456		Ga. s.	R. T. G.	8	5	31.4	9.4	4.0	1903	Portsmouth, N. H.
16	210264		Ga. w.	R. T. Houk III	12	12	55.0	10.5	2.6	1912	Leavenworth, Ind.
17	222168		Ga. s.	R. V. L. No. 1	28	15	55.7	15.5	6.1	1922	Stockton, Calif.
18	215966		Ga. s.	R. W. Marshall	14	11	48.0	12.4	2.8	1917	Cut Off, La.
19	208956		Ga. s.	R. W. Powell	19	13	60.0	13.7	4.3	1911	Wilmington, N. C.
20	207854		Ga. s.	R. W. Taylor, jr	32	18	59.4	17.3	5.1	1910	Morehead City, N. C.
21	210525		Ga. s.	R. & D.	9	9	27.2	8.8	3.2	1910	Green Bay, Wis.
22	224558		Ga. s.	R. & A. Jeffries	57	20	79.9	22.0	6.5	1925	Dorchester, N. J.
23	111189		Ga. s.	R. F. M. Bunting	8	5	31.5	13.7	3.6	1898	Chincoteague, Va.
24	110912		Ga. s.	Rachel	6	6	27.0	11.6	3.5	1876	Norwalk, Conn.
25	213506		Ga. s.	Rachel G	18	11	50.8	16.3	3.4	1915	West Norfolk, Va.
26	225232		Ga. s.	Radeliffe	9	6	37.5	10.1	4.0	1916	Ipswich, Mass.
27	220238		Ga. s.	Radio	41	28	54.5	15.5	7.3	1920	Dockton, Wash.
28	225602		Ga. s.	Radio	11	7	38.0	10.5	5.1	1926	Port Hadlock, Wash.
29	223038		Ol. s.	Radio	76	63	74.8	18.6	8.1	1923	Seattle, Wash.
30	223569	MFJT	Ol. s.	Radio	131	62	97.1	24.6	13.5	1921	Essex, Mass.
31	224708		Ol. s.	Radio	13	9	35.3	10.4	5.7	1925	Seattle, Wash.
32	210906	LCRK	Ol. s.	RADUM	339	230	140.4	23.2	13.0	1912	Baltimore, Md.
33	130870		Ga. s.	Rae	25	20	57.3	16.0	3.9	1900	Pocomoke City, Md.
34	221023		Ga. s.	Rae	9	8	30.2	12.5	3.1		Unknown
35	221892		Ga. s.	Ragna	13	9	37.8	11.3	4.8	1925	Brooklyn, N. Y.
36	110600		Ga. s.	Railroad	36	28	53.9	19.5	6.3	1872	Castine, Me.
37	225088		Ga. s.	Rainbow	8	5	31.2	11.0	2.7	1925	Chauvin, La.
38	209179		Ga. s.	Rainbow	24	16	53.0	10.0	5.0	1907	Morris Heights, N. Y.
39	206358		Ga. s.	Rainbow	14	10	36.2	13.0	4.7	1909	Dockton, Wash.
40	207837		Ga. s.	Rainbow	8	6	32.0	9.7	4.1	1910	Port Townsend, Wash.
41	212454		Ga. w.	Rainbow	13	9	59.1	17.3	2.3	1914	Newport, Ohio
42	213905		Ga. s.	Rainbow	9	6	32.0	9.5	4.4	1911	Manitowoc, Wis.
43	214193		Ga. w.	Rainbow	6	6	50.0	10.5	1.5	1916	Terre Haute, Ind.
44	218743		Ga. s.	Rainbow	6	5	29.8	8.6	3.9	1919	Seattle, Wash.
45	220154		Ga. s.	Rainbow	7	5	32.8	9.7	3.3	1920	Stag Bay, Alaska
46	224275		Ga. s.	Rainbow	13	11	34.7	9.8	4.2	1924	Detroit Harbor, Wis.
47	201171		Ga. s.	Rainier	10	10	45.0	8.0	3.0	1907	Clinton, Iowa
48	205638		Ga. s.	Rainier	14	10	35.8	12.0	4.2	1908	Dockton, Wash.
49	223500		Ol. s.	Rainier	47	39	56.8	15.4	7.9	1923	Ponlsbo, Wash.
50	223666		Ga. s.	Rainier	9	6	34.2	9.7	4.4	1924	Seattle, Wash.
51	218608		Ga. s.	Rainy Lake	27	18	64.8	9.8	5.2	1910	De Pere, Wis.
52	219621		Ga. s.	Ralph	7	5	30.3	11.5	3.5	1895	Barnegat, N. J.
53	221991		Ga. s.	Ralph	9	7	36.9	11.5	3.7	1917	Sea Isle City, N. J.
54	210910		Ga. s.	Ralph II	20	13	42.7	13.0	5.6	1913	Tacoma, Wash.
55	209782		Ga. s.	Ralph J.	28	21	56.2	17.0	4.6	1912	Holly Beach, N. J.
56	221108		Ga. s.	Ralph M.	10	8	35.1	9.8	3.3	1920	Waterman, Wash.
57	222698		Ol. s.	RALPH H. SIDWAY	30	20	53.0	15.2	8.2	1922	Buffalo, N. Y.
58	110694		Ga. s.	Rambler	21	19	37.4	14.0	4.0	1882	San Francisco, Calif.
59	203083		Ga. s.	Rambler	34	14	67.2	15.3	5.0	1905	Senford, Del.
60	201479		Ga. s.	Rambler	12	8	33.0	9.5	3.7	1907	Ballard, Wash.
61	205371		Ga. s.	Rambler	12	10	39.3	10.6	4.5	1908	St. Ignace, Mich.
62	207212		Ga. s.	Rambler	16	13	36.5	12.0	4.9	1910	Tacoma, Wash.
63	210905		Ga. s.	Rambler	8	6	31.0	10.0	4.6	1913	do
64	211611		Ga. s.	Rambler	8	7	32.0	9.6	3.8	1905	Manitowoc, Wis.
65	212229		Ga. s.	Rambler	8	7	27.9	9.7	4.2	1913	Wallingford, Conn.
66	215515		Ga. s.	Rambler	12	10	36.6	10.2	3.8	1917	Everett, Wash.
67	217570		Ga. w.	Rambler	18	11	61.0	11.3	2.5	1918	Rumsey, Ky.
68	219828		Ga. s.	Rambler	12	10	36.0	9.5	2.4	1912	Rogers City, Mich.
69	222915		Ga. w.	Rambler	14	10	49.5	12.0	2.0	1923	Marked Tree, Ark.
70	223770		Ga. s.	Rambler	54	44	54.5	18.4	7.5	1924	St. James, Mich.
71	225151		Ga. s.	Rambler	8	5	31.0	12.0	3.9		Unknown
72	212150		Ga. s.	Rambler III	15	10	46.5	12.1	5.6	1914	Astoria, Oreg.
73	212870		Ol. s.	RAMON	775	527	202.7	39.8	8.3	1914	Pittsburgh, Pa.

<sup>1</sup> Formerly <sup>a</sup> Ga. s. Sparrow II.  
<sup>b</sup> U. S. Navy ga. s. Sparrow II.  
<sup>2</sup> Formerly ga. s. Oriole.

<sup>3</sup> Formerly U. S. Navy ga. s. R. T. G.  
<sup>4</sup> Formerly ga. s. June Bug.



Line No.	Service	Crew	Horse-power	Name of owner	Home port	Address of owner
1	Fsh.	2	45	Kathryn E. S. Hogan	Newark, N. J.	Pattenburg, N. J.
2	Fsh.	3	90	Anton Lundy	New York, N. Y.	2245 Emmons Avenue (B.).
3	Oys.	6	18	S. Ware Sheppard	Philadelphia, Pa.	Newport, N. J.
4	Fsh.	4	18	Albert Goodmader	Milwaukee, Wis.	Detroit Harbor, Wis.
5	Fsh.	2	36	C. A. Loockerman	Crisfield, Md.	Route No. 1.
6	Tow.	1	90	Bay Cities Transportation Co. (Calif.)	San Francisco, Calif.	Pier 5.
7	Pas.	2	18	Lewis N. Smith	Philadelphia, Pa.	Cape May, N. J.
8	Frt.	1	45	J. G. Lamp	Baltimore, Md.	606 South Broadway.
9	Fsh.	3	20	Hathaway Lawson	Reedville, Va.	White Stone, Va.
10	Fsh.	2	20	Louisiana Packing Co. (La.)	New Orleans, La.	Chauvin, La.
11	Tow.	3	120	Florida East Coast Ry. Co. (Fla.)	St. Augustine, Fla.	
12	Frt.	2	18	John M. Elliott	Annapolis, Md.	Solomons, Md.
13	Frt.	2	40	Robert S. Rook	Philadelphia, Pa.	Camden, N. J.
14	Frt.	2	20	Charles G. Adams	Norfolk, Va.	Crittenden, Va.
15	Msc.	1	20	R. T. Green Co. (Mass.)	Boston, Mass.	Chelsea, Mass.
16	Pas.	1	20	R. T. Houk	St. Louis, Mo.	Dayton, Ohio.
17	Tow.	1	165	A. P. Christensen	San Francisco, Calif.	Rio Vista, Calif.
18	Frt.	2	20	Odon Chouest	New Orleans, La.	Lockport, La.
19	Fsh.	2	38	Fred Quednau	Tampa, Fla.	Punta Gorda, Fla.
20	Fsh.	12	60	Taylor's Creek Fish Scrap & Oil Co.	Beaufort, N. C.	
21	Fsh.	2	25	Charles E. Olsen	Grand Haven, Mich.	Frankfort, Mich.
22	Oys.	12	50	Robert L. Jeffries	Philadelphia, Pa.	Port Norris, N. J.
23	Msc.	3	21	William C. Bunting, jr.	Cape Charles, Va.	Chincoteague, Va.
24	Oys.	1	10	Harry A. Olmstead	New York, N. Y.	Northport, N. Y.
25	Frt.	2	24	T. B. Griffin	Norfolk, Va.	Churchland, Va.
26	Pas.	1	60	Marlin W. Connolly	Boston, Mass.	65½ Green Street.
27	Fsh.	8	50	Nicholas L. Mezin	Los Angeles, Calif.	San Pedro, Calif.
28	Fsh.	2	25	Theodor Lervold	Seattle, Wash.	Bangor, Wash.
29	Fsh.	15	100	August W. Engelsen	Ketchikan, Alaska	
30	Fsh.	21	120	Boston Maritime Co. (Mass.)	Boston, Mass.	88 Broad Street.
31	Fsh.	3	27	H. G. McLaughlin	Seattle, Wash.	104 Western Avenue.
32	Frt.	6	300	Gulf Refining Co. (Tex.)	Port Arthur, Tex.	West Port Arthur, Tex.
33	Frt.	5	36	Frank McCabe	Charleston, S. C.	114 Rutledge Avenue.
34	Pas.	1	6	Wm. M. Davis	Philadelphia, Pa.	Pennsgrove, N. J.
35	Pas.	1	60	H. O. Henriksen	New York, N. Y.	7205 Tenth Avenue.
36	Frt.	2	30	B. E. Hume	Bath, Me.	Boothbay Harbor, Me.
37	Fsh.	2	20	Carl Ellender	New Orleans, La.	Montegut, La.
38	Frt.	2	55	Daniel W. Smith	Detroit, Mich.	664 Parker Avenue.
39	Fsh.	7	20	Peter A. Miller	Ketchikan, Alaska	
40	Tow.	1	30	MacDonald Logging Co. (Alaska)	do	
41	Tow.	1	20	B. H. Reynolds	Cincinnati, Ohio.	Newport, Ohio.
42	Msc.	1	20	Great Lakes Dredge & Dock Co. (N. J.)	Chicago, Ill.	104 South Michigan Avenue.
43	Pas.	2	25	Sherman Plunkett	Evansville, Ind.	Merom, Ind.
44	Fsh.	8	9	Gust Hansen	Seattle, Wash.	7718 Twenty-seventh Street NW.
45	Fsh.	2	16	Walter Johnson	Juneau, Alaska	Hoonah, Alaska.
46	Fsh.	3	28	John B. Young	Milwaukee, Wis.	Detroit Harbor, Wis.
47	Pas.	1	36	Mississippi Sand & Gravel Co. (Iowa)	Des Moines, Iowa	Burlington, Iowa.
48	Fsh.	2	16	Booth Fisheries Co. (Del.)	Seattle, Wash.	Marion Bldg.
49	Fsh.	8	65	Bernard Hansen	Ketchikan, Alaska	Sitka, Alaska.
50	Fsh.	1	16	Joseph F. Saehar	Seattle, Wash.	Neah Bay, Wash.
51	Frt.	2	60	Fred Lessard	Duluth, Minn.	Ranier, Minn.
52	Msc.	1	14	Vito H. Menella	New York, N. Y.	Astoria, N. Y.
53	Fsh.	6	60	Herman Hoffman	Philadelphia, Pa.	912 South Sixtieth Street.
54	Fsh.	7	30	John A. Carlson	Tacoma, Wash.	
55	Pas.	2	100	Thomas Johnson	Philadelphia, Pa.	Cape May City, N. J.
56	Tow.	1	20	Rachel M. Honnold	Seattle, Wash.	9281 Fifty-sixth Avenue South.
57	Tow.	6	180	Marine Transit Corporation (N. Y.)	New York, N. Y.	17 Battery Place
58	Msc.	2	10	Chas. Kletsch	Seattle, Wash.	Kelso, Wash.
59	Frt.	2	36	Vandever S. Homan	Philadelphia, Pa.	Pennsgrove, N. J.
60	Fsh.	2	40	George H. Miller	Seattle, Wash.	2524 Beacon Avenue.
61	Frt.	2	8	William H. Pemberton	Marquette, Mich.	Sault Ste. Marie, Mich.
62	Fsh.	5	20	Albert Pfundt	Seattle, Wash.	Holly, Wash.
63	Fsh.	3	12	James S. Shelton	Ketchikan, Alaska	
64	Pas.	1	16	J. V. Allen	Houston, Tex.	1205 Chartere Street.
65	Fsh.	1	9	Burdett W. Russell	New Haven, Conn.	8 Lewis Street.
66	Fsh.	3	16	Hafstor Gjerde	Petersburg, Alaska	
67	Tow.	2	32	Dixie Bee Line Ferry Co. (Ky.)	Louisville, Ky.	Henderson, Ky.
68	Fsh.	2	20	Fred Schmekel	Port Huron, Mich.	Rogers City, Mich.
69	Tow.	1	20	George E. Phillips	Baton Rouge, La.	Jonesville, La.
70	Frt.	2	90	Gustav Mielke	Grand Haven, Mich.	St. James, Mich.
71	Fsh.	1	45	Joseph R. Springsteen	Perth Amboy, N. Y.	Bradley Beach, N. J.
72	Fsh.	1	65	P. J. McGowan & Sons (Wash.)	Astoria, Oreg.	McGowan, Wash.
73	Per.	4	500	San Francisco, Sacramento R. R. Co. (Calif.)	San Francisco, Calif.	306 Hobart Building.

\* Formerly ga, s, Erni,

† Formerly <sup>a</sup> sloop Nomad. <sub>b</sub> sloop Sweetheart.

Line No.	Official No.	Signal letters	Rig	Name of vessel	Tonnage		Register dimensions			When built	Where built
					Gross	Net	Length	Breadth	Depth		
					Feet			Feet			
1	110890		Ga. s.	Ramona	41	32	58.5	19.4	6.5	1890	Benicia, Calif.
2	110977		Ga. s.	Ramona	10	8	33.3	12.5	5.4	1892	East Boothbay, Me.
3	111427		Ga. w.	Ramona	15	12	62.5	15.9	2.3	1902	Higginsport, Ohio.
4	207575		Ga. s.	Ramona	8	6	37.8	10.1	2.4	1910	Astoria, Oreg.
5	208780		Ga. s.	Ramona	8	6	31.5	9.0	3.0	1911	Seattle, Wash.
6	215287		Ol. s.	Ramona	13	10	50.0	9.0	4.0	1917	Anacortes, Wash.
7	111461		Ga. s.	Rampant	38	36	65.0	13.6	6.0	1903	Bridgeport, Conn.
8	201953		Ga. s.	Ranger	12	10	41.0	10.6	5.0	1908	Marshfield, Oreg.
9	111240		Ol. s.	Ranger	31	21	58.8	14.3	5.5	1899	Itouqiam, Wash.
10	211795		Ga. w.	Ranger	14	14	61.4	19.0	2.5	1913	Point Pleasant, W. Va.
11	222327		Ga. s.	Ranger	10	8	40.0	11.7	3.1	1922	Darby, Pa.
12	222389		Ga. w.	Ranger	23	14	56.6	11.9	3.0	1922	Wolf Creek, Ky.
13	224499		Ga. s.	Ranger	7	6	31.3	7.5	2.9	1925	Arkansas City, Ark.
14	224603		Ga. w.	Ranger No. 2	10	9	54.0	10.2	2.2	1924	Pomeroy, Ohio.
15	213063		Ga. s.	Ranzo	8	5	30.9	9.4	4.1	1915	Everett, Wash.
16	211678		Ga. s.	Rapid Transit II	21	19	59.0	12.3	4.6	1913	Inland River, Mich.
17	225233		Ga. s.	Rapier	39	39	65.0	16.0	3.4	1925	Spotsville, Ky.
18	223412		Ga. w.	Rascal	57	19	65.0	14.0	2.2	1923	Parkersburg, W. Va.
19	211440		Ga. s.	Raven	6	5	37.6	8.2	2.8	1913	Wit, N. C.
20	213064		Ga. s.	Raven	37	11	64.3	15.6	6.3	1916	Oakland, Calif.
21	222557		Ga. s.	Raven	9	6	32.4	10.5	3.2	1922	Hoonah, Alaska
22	218931		Ga. s.	Ravendale	9	5	36.7	11.9	2.9	1910	Cut Off, La.
23	111170		Ga. s.	Ray	13	10	51.0	14.3	3.7	1897	Elizabeth City, N. C.
24	202434		Ga. s.	Ray	10	8	31.7	9.0	3.8	1902	Ludington, Mich.
25	223035		Ga. s.	Ray	18	15	45.0	14.3	3.4	1923	Charlotte Harbor, Fla.
26	111459		Ga. s.	Ray II	8	6	31.0	12.2	3.8	1903	Nyack, N. Y.
27	214553		Ga. s.	Ray II	15	7	42.6	11.5	6.4	1916	Balboa, Calif.
28	202163		Ga. s.	Ray E.	14	13	50.2	12.0	4.1	1905	Cape May, N. J.
29	223309		Ol. s.	Ray F.	19	16	49.3	14.6	4.3	1923	Vermilion, Ohio.
30	216266		Ga. s.	Ray Davis	13	9	38.4	11.0	3.5	1918	Sebawing, Mich.
31	221538		Ga. s.	Ray Fish No. 1	15	10	36.9	11.7	4.6	1921	Patchogue, N. Y.
32	221539		Ga. s.	Ray Fish No. 2	12	8	35.9	11.7	4.3	1921	Long Branch, N. Y.
33	225650		Ol. s.	Rayee	18	11	44.0	11.5	6.4	1925	Beaumont, Tex.
34	207399		Ga. s.	Raymond	11	7	38.6	11.6	3.3	1910	South Bend, Wash.
35	213938		Ga. s.	Raymond	49	36	60.4	18.7	6.3	1916	Solomons, Md.
36	207256		Ga. s.	Raymond B.	6	6	24.8	7.8	2.6	1907	Oconto, Wis.
37	220728		Ga. s.	Raymond B.	15	6	41.8	13.4	5.0	1917	Searsport, Mo.
38	209143		Ga. s.	Ready	22	14	62.4	15.0	3.8	1911	Palmer, Va.
39	219607		Ga. w.	Ready	21	14	64.7	13.8	2.4	1919	Raven Rock, W. Va.
40	210913		Ga. s.	Real	13	9	37.5	13.0	5.3	1913	Los Angeles, Calif.
41	218710		Ga. s.	Realton	36	29	56.0	15.5	6.9	1919	Bellingham, Wash.
42	204756		Ga. s.	Reaper	22	13	51.6	16.3	4.0	1907	Smyrna, N. C.
43	214075		Ga. s.	Reba Elsie	5	5	31.0	10.0	2.3	1916	New Gretna, N. J.
44	111249		Ga. s.	Reba May	6	6	39.0	13.6	3.3	1899	Crisfield, Md.
45	222709		Ga. w.	Reba the 4	16	10	61.4	11.8	2.6	1921	Knoxville, Tenn.
46	116276		Ga. s.	Rebecca	43	28	64.6	18.4	4.4	1889	Fishing Island, Md.
47	205452		Ga. s.	Rebecca	10	7	43.0	8.7	3.4	1907	Traverse City, Mich.
48	221743		Ga. s.	Rebecca	11	7	36.8	12.5	3.3	1901	Galveston, Tex.
49	223096		Ol. s.	Rebecca Fountain	42	28	63.5	20.5	5.6	1924	Biloxi, Miss.
50	110764		Ga. s.	Rebecca C. Schoch	27	15	57.7	18.7	5.3	1888	Bridgeton, N. J.
51	110682		Ga. s.	Rebecca F. Brunyate	21	10	48.5	10.5	4.8	1885	Mauricetown, N. J.
52	111219		Ga. s.	Rebecca J. Harris	14	12	43.0	14.0	7.0	1899	Eastport, Me.
53	200174		Ga. s.	Rebecca L. Felton	15	10	45.5	11.8	2.2	1903	Carrabelle, Fla.
54	111054		Ga. s.	Rebecca M. Newcomb	11	9	30.9	15.0	3.8	1894	Church Landing
55	110654		Ga. s.	Reble and Ella	18	15	44.7	15.9	4.7	1884	Leesburg, N. J.
56	110503		Ga. s.	Reckless	31	29	62.1	17.4	4.0	1880	Havre de Grace, Md.
57	206054		Ga. s.	Recluse	9	6	48.0	11.5	3.0	1908	Boston, Mass.
58	208232		Ga. s.	Record	14	12	48.2	13.2	2.8	1910	Daytona, Fla.
59	220548		Ga. s.	Recreation	14	10	35.8	12.4	3.7	1920	Charleston, S. C.
60	225002		Ol. s.	Recreation	30	26	45.3	15.8	4.7	1925	do
61	203996		Ga. s.	Red Boy	14	10	50.6	12.4	3.2	1907	Astoria, Oreg.
62	110827		Ga. s.	Red Cedar	8	7	32.6	13.3	3.3	1889	Bellport, N. Y.
63	222996		Ga. s.	Red Crown	27	15	50.0	13.0	6.4	1923	Cleveland, Ohio.
64	220180		Ga. s.	Red Devil	10	6	33.0	10.3	4.0	1919	Muskegon, Mich.
65	209690		Ga. s.	Red Feather	34	23	56.3	14.9	6.3	1912	Tacoma, Wash.
66	215069		Ga. s.	Red Hind	8	7	33.3	10.9	4.2	1917	Brooklyn, N. Y.
67	111470		Ga. s.	Red Rover	7	5	34.8	12.3	3.3	1902	White Lake, La.
68	210967		Ga. s.	Red Rover	92	62	70.4	19.5	8.0	1913	Eliza Island, Wash.
69	212743		Ga. w.	Red Spot	6	6	35.1	10.1	1.9	1914	New Haven, Ill.
70	213247		Ga. s.	Red Star	11	5	54.4	14.6	2.8	1915	Gloucester, Mass.
71	221997		Ga. s.	Red Star	21	19	47.3	13.0	3.7	1922	Fort Blakely, Wash.
72	206122		Ga. s.	Red Wing	10	6	38.9	10.1	4.3	1900	Ketchikan, Alaska
73	207054		Ga. s.	Red Wing	7	6	34.5	10.0	3.3	1907	Bay City, Mich.
74	207324		Ga. s.	Red Wing	10	9	32.7	10.0	3.0	1910	Palacios, Tex.

<sup>1</sup> Formerly schooner Susie Muir.

Line No.	Service	Crew	Horse-power	Name of owner	Home port	Address of owner
1	Fsh.	3	60	Gulf Oyster Co. (Calif.)	San Diego, Calif.	Ninth and B Streets.
2	Pas.	2	12	Joseph A. Gagnon	Salem, Mass.	12 Prince Street.
3	Msc.	3	40	Frank A. Pfaff	Cincinnati, Ohio	Sixth Street and Mount Echo Road.
4	Pas.	1	35	W. J. Kerry	Astoria, Oreg.	Kerry, Oreg.
5	Msc.	1	20	R. C. Mathis	Juneau, Alaska	Petersburg, Alaska.
6	Frt.	1	15	C. V. Nelson	Seattle, Wash.	Anacortes, Wash.
7	Tow.	1	25	Asa N. Pillsbury	Tampa, Fla.	Palma Sola, Fla.
8	Tow.	1	50	Pacific States Lumber Co. (Del.)	Marshfield, Oreg.	San Francisco, Calif.
9	Tow.	2	110	Allman-Hubble Tug Boat Co. (Wash.)	Seattle, Wash.	Hoquiam, Wash.
10	Tow.	1	32	Monongahela & Ohio Dredging Co. (Del.)	Pittsburgh, Pa.	
11	Fsh.	1	18	John M. Ebersole	Philadelphia, Pa.	Reading, Pa.
12	Tow.	3	25	M. C. Thompson	Louisville, Ky.	Wolf Creek, Ky.
13	Pas.	1	20	Walter B. Miller	Memphis, Tenn.	Arkansas City, Ark.
14	Tow.	1	20	William Raake	Pittsburgh, Pa.	Point Pleasant, W. Va.
15	Fsh.	1	14	W. F. Stiven	Ketchikan, Alaska	
16	Pas.	2	30	Arthur T. Hamper	Grand Haven, Mich.	Indian River, Mich.
17	Tow.	3	70	Rapier Sugar Feed Co. (Ky.)	Louisville, Ky.	Owensboro, Ky.
18	Tow.	1	40	Anthony Swinger	Pittsburgh, Pa.	Parkersburg, W. Va.
19	Frt.	1	11	J. A. Johnson	Newport News, Va.	Lee Hall, Va.
20	Fsh.	1	80	Alaska Packers Association (Calif.)	San Francisco, Calif.	111 California Street.
21	Fsh.	2	15	Mark Williams	Juneau, Alaska	Hoonah, Alaska.
22	Oys.	3	12	Emile Angelette	New Orleans, La.	Cut Off, La.
23	Frt.	1	42	P. M. Mathews	Elizabeth City, N. C.	South Mills, N. C.
24	Fsh.	2	8	Oscar Holmstrom	Grand Haven, Mich.	Ludington, Mich.
25	Fsh.	1	36	Clay Chadwick	Tampa, Fla.	Punta Gorda, Fla.
26	Pas.	1	24	Edward Rae	New York, N. Y.	North Beach, N. Y.
27	Fsh.	1	60	H. P. Thelan	Los Angeles, Calif.	Santa Ana, Calif.
28	Pas.	1	36	William L. Sagers	Philadelphia, Pa.	Gloucester City, N. J.
29	Pas.	6	45	George W. Maley	Sandusky, Ohio	617 East Market Street.
30	Fsh.	2	32	John Ringling Estates (Fla.)	Tampa, Fla.	Sarasota, Fla.
31	Fsh.	1	40	Ray Fish Packing Co. (N. Y.)	New York, N. Y.	Bay Shore, N. Y.
32	Fsh.	6	40	do.	do.	Do.
33	Tow.	2	60	Harbor Towing & Transportation Co.	Houston, Tex.	620 Cotton Exchange Building.
34	Tow.	1	35	Pacific & Eastern Boom Co. (Wash.)	Seattle, Wash.	Raymond, Wash.
35	Frt.	1	65	D. E. Foote & Co. (Del.)	Baltimore, Md.	2023 Alliceanna Street.
36	Fsh.	2	6	Joseph Burkhardt	Millwaukee, Wis.	Oconto, Wis.
37	Frt.	1	24	J. R. Davis	Belfast, Me.	Searsport, Me.
38	Oys.	2	25	B. D. Williams	Reedville, Va.	White Stone, Va.
39	Frt.	1	50	Clyde H. Carpenter	Pittsburgh, Pa.	St. Marys, W. Va.
40	Pas.	1	35	San Pedro Transpn. Co. (Calif.)	Los Angeles, Calif.	San Pedro, Calif.
41	Fsh.	6	40	Ivan Vlahovich	Tacoma, Wash.	Gig Harbor, Wash.
42	Fsh.	12	20	Taylor's Creek Fish Scrap & Oil Co. (N. C.)	Beaufort, N. C.	Beaufort, N. C.
43	Frt.	1	18	Howard Allen	Philadelphia, Pa.	New Gretna, N. J.
44	Fsh.	3	10	Israel Cockroll	Reedville, Va.	Ophelia, Va.
45	Msc.	2	45	Jas. A. Ervin	Chatanooga, Tenn.	Rockwood, Tenn.
46	Frt.	3	45	T. A. Baum	Elizabeth City, N. C.	Carristuck, N. C.
47	Frt.	1	30	A. J. Scott	Crisfield, Md.	Salisbury, Md.
48	Fsh.	2	32	J. W. Terry	Galveston, Tex.	2225 Avenue J.
49	Fsh.	6	45	Martin Fountain, Jr.	Gulphort, Miss.	Biloxi, Miss.
50	Oys.	6	36	Peter C. Cosler	Philadelphia, Pa.	Millville, N. J.
51	Oys.	6	27	Walter L. Sharp	do.	Port Norris, N. J.
52	Fsh.	3	24	Didrick Steinfeld	Boston, Mass.	1 Dillaway Street.
53	Fsh.	1	50	Coastal Construction Co. (Fla.)	Tampa, Fla.	St. Petersburg, Fla.
54	Frt.	1	12	Harry S. Newcomb	Wilmington, Del.	Pennsgrove, N. J.
55	Fsh.	3	20	John Horner	Philadelphia, Pa.	Salem, N. J.
56	Frt.	2	50	W. H. Valliant	Cambridge, Md.	Bellevue, Md.
57	Msc.	1	20	B. L. Coggins	Norfolk, Va.	Suffolk, Va.
58	Fsh.	1	20	Holland Young	Miami, Fla.	West Palm Beach, Fla.
59	Tow.	3	40	Laut Purdon	Brunswick, Ga.	
60	Pas.	3	30	Frank Craven	Charleston, S. C.	10 Chinquapin Street.
61	Fsh.	2	50	Pacific American Fisheries (Me.)	Unalaska, Alaska	King Cove, Alaska.
62	Oys.	1	10	William Van Wyen	New York, N. Y.	West Sayville, N. Y.
63	Frt.	6	90	Standard Oil Co. (Ohio)	Cleveland, Ohio	East Ohio Gas Building.
64	Tow.	1	60	L. G. Smith	Grand Haven, Mich.	Muskegon, Mich.
65	Fsh.	2	50	Nikola Vitalic	Seattle, Wash.	Bellingham, Wash.
66	Frt.	1	20	Red Hand Composition Co. (N. Y.)	New York, N. Y.	1 Broadway.
67	Pas.	2	0	Celia A Heimer	Minni, Fla.	Pahokce, Fla.
68	Fsh.	2	50	Pacific American Fisheries (Me.)	Ketchikan, Alaska	
69	Tow.	2	12	Owen W. Nixon	Louisville, Ky.	Uniontown, Ky.
70	Frt.	1	32	International Gline Co. (Me.)	Boston, Mass.	325 Marginal Street East.
71	Fsh.	2	16	E. S. Hayes	Seattle, Wash.	1720 Eleventh Avenue.
72	Fsh.	2	18	D. W. Hoskins	do.	Blaine, Wash.
73	Fsh.	2	24	Arthur D. Shawl	Grand Haven, Mich.	Cheboygan, Mich.
74	Frt.	1	24	John H. Cram	Corpus Christi, Tex.	

<sup>1</sup> Formerly ga. s. Wenasquam.

Line No.	Official No.	Signal letters	Rig	Name of vessel	Tonnage		Register dimensions			When built	Where built
					Gross	Net	Length	Breadth	Depth		
					Feet			Feet			
1	216324		Ga. s.	Red Wing	11	10	30.5	10.5	4.5	1912	Milwaukee, Wis.
2	220328		Ga. s.	Red Wing	43	20	58.2	15.2	6.8	1920	Tacoma, Wash.
3	221972		Ga. s.	Red Wing	8	6	30.2	9.7	4.3	1922	do.
4	223279		Ga. s.	Red Wing	10	6	39.0	8.0	3.2	1908	Red Wing, Minn.
5	223985		Ga. s.	Red Wing	8	6	27.1	12.3	4.1		Unknown
6	224960		Ga. s.	Red Wing	8	5	37.0	9.2	2.5	1924	Grand Marias, Mich.
7	218413		Ga. s.	Redempteur	9	8	37.3	10.0	2.0	1910	Cut Off, La.
8	219091		Ga. s.	Redilh	9	6	32.0	9.6	4.6	1919	Kingston, Wash.
9	224783		Ol. s.	REDLINE	388	223	170.2	36.1	7.2	1925	Oakland, Calif.
10	201974		Ga. s.	Rednav	21	14	51.3	11.6	5.1	1905	Northport, N. Y.
11	220233		Ga. s.	Redoubt	13	10	39.8	11.8	3.7	1920	Juneau, Alaska
12	224993		Ga. s.	Red Stripe Ferry	21	21	56.0	18.0	2.5	1925	Mannings Landing, Mo.
13	214531		Ga. s.	REDWING	9	8	39.5	8.6	3.3	1913	Grafton, Ill.
14	223715		Ga. w.	Ree	20	14	45.0	18.3	2.4	1923	Ree, N. Dak.
15	213413		Ga. s.	Reeda	35	31	43.6	15.0	8.2	1915	Bristol, R. I.
16	213290		Ga. s.	Ref.	22	17	41.5	13.2	5.9	1915	Anacortes, Wash.
17	209209		Ga. s.	Reflector	8	5	31.0	9.3	3.3	1911	Docketon, Wash.
18	212505		Ga. s.	Regal	10	9	30.7	9.2	4.4	1914	Hoquiam, Wash.
19	213695		Ga. s.	Regal	7	6	29.0	10.0	2.8	1910	Wadmalaw, S. C.
20	216714		Ga. s.	Regal	11	7	36.8	10.7	2.9	1907	Southport, N. C.
21	213495		Ga. s.	Regina	10	9	26.0	9.2	3.0	1905	Marinette, Wis.
22	206136		Ga. s.	Regina M.	9	6	41.5	13.2	5.4	1900	Perry, Me.
23	202868		Ga. s.	Regina Edna	12	6	41.8	14.7	3.1	1906	Bay St. Louis, Miss.
24	110902		Ga. s.	Reginald	6	5	29.0	13.0	3.2	1891	Patchogue, N. Y.
25	111034		Ga. s.	Regina S.	69	35	68.0	26.0	5.4	1893	San Francisco, Calif.
26	214977		Ga. s.	Regis	29	24	52.7	14.2	5.7	1917	Seattle, Wash.
27	110552		Ga. s.	Regulator	37	33	63.0	20.1	5.0	1882	Smyrna, N. C.
28	212858		Ga. s.	Reindeer	14	14	34.4	10.3	4.8	1914	Manitowoc, Wis.
29	206220		Ga. s.	Relta	13	12	43.0	13.1	5.3	1909	Friendship, Me.
30	140770		Ga. s.	Reliable	58	39	54.0	21.0	8.4	1885	New Haven, Conn.
31	210603		Ga. s.	Reliable	6	6	27.6	9.6	3.4	1906	Marinette, Wis.
32	212732		Ga. s.	Reliable	21	17	49.5	16.5	4.2	1914	Hunting Creek, Va.
33	226365		Ga. s.	Reliable	10	6	32.7	14.0	4.0		Unknown
34	222710		Ga. s.	Reliable	79	54	104.3	14.9	8.3	1917	New Orleans, La.
35	110924		Ga. s.	Reliance	9	9	38.8	14.0	4.5	1891	Caranchua, Tex.
36	200071		Ga. s.	Reliance	6	6	38.3	12.0	3.2	1903	Atlantic City, N. J.
37	200330		Ga. s.	Reliance	32	19	65.7	16.4	6.1	1903	Lubec, Me.
38	200445		Ga. s.	Reliance	13	11	45.0	15.0	3.2	1903	Mon Louis, Ala.
39	200736		Ga. s.	Reliance	18	13	43.6	13.6	7.0	1901	Bremen, Me.
40	202278		Ga. s.	Reliance	7	7	32.2	10.3	5.6	1904	Swans Island, Me.
41	203406		Ga. s.	Reliance	13	9	37.7	9.8	2.5	1905	West De Pere, Wis.
42	203901		Ga. s.	Reliance	14	13	45.2	15.5	3.7	1905	Marinette, Wis.
43	205170		Ga. s.	Reliance	12	8	27.5	10.4	4.1	1908	Shaw Island, Wash.
44	205215		Ga. s.	Reliance	11	7	38.7	10.0	4.0	1908	Port Madison, Wash.
45	206164		Ga. s.	Reliance	8	7	35.8	12.1	2.6	1909	Leesville, La.
46	206959		Ga. s.	Reliance	9	6	37.8	11.0	3.0	1909	Bay Center, Wash.
47	207538		Ga. s.	Reliance	9	8	31.2	11.3	3.6	1910	Howkan, Alaska
48	208862		Ga. s.	Reliance	14	9	51.7	15.2	2.5	1911	Sandusky, Ohio
49	210778		Ga. s.	Reliance	15	10	46.2	12.2	4.6	1912	Camden, N. J.
50	211720		Ga. s.	Reliance	13	12	31.0	9.5	3.6	1913	Manitowoc, Wis.
51	212135		Ga. s.	Reliance	30	22	53.0	16.1	8.0	1914	Rockport, Mass.
52	213901		Ga. s.	Reliance	21	13	47.6	17.5	3.6	1916	Morehead City, N. C.
53	215150		Ga. s.	Reliance	14	12	41.0	9.4	4.3	1916	Prairie du Chien, Wis.
54	215943		Ga. s.	Reliance	18	14	40.0	12.2	5.5	1918	Seattle, Wash.
55	216164		Ga. s.	Reliance	14	11	36.5	10.4	5.6	1918	do.
56	222139		Ga. s.	Reliance	13	5	42.8	11.0	5.0	1922	Friendship, Me.
57	223255		Ga. s.	Reliance	10	6	31.2	9.8	4.0	1923	Naubinway, Mich.
58	221037		Ga. s.	Reliance	13	7	38.0	10.3	2.0	1923	Mouroc, La.
59	219785		Ga. s.	Reliance I.	25	19	46.8	13.5	6.1	1920	Seattle, Wash.
60	212188		Ga. w.	Reliance No. 2.	10	9	59.0	12.0	2.5	1914	Terre Haute, Ind.
61	211929		Ga. s.	Reliance No. 3.	10	6	31.9	8.5	4.9	1914	Samish, Wash.
62	111119		Ga. s.	Relief	13	10	48.0	14.6	3.8	1896	Ocracoke, N. C.
63	200563		Ga. s.	Relief	9	7	31.0	12.0	2.8	1901	Marshfield, Ore.
64	200709		Ga. s.	Relief	8	6	37.8	11.1	3.0	1904	South Bend, Wash.
65	209331		Ga. s.	Relief	15	13	42.6	15.1	4.1	1911	Charleston, S. C.
66	210366		Ga. s.	Relief	18	11	40.0	10.0	5.3	1912	Mobile, Ala.
67	220155		Ga. s.	Relief	6	5	32.0	10.2	3.4	1920	Hoonah, Alaska
68	221138		Ga. w.	Relief	30	23	60.2	14.0	3.0	1921	Pittsburgh, Pa.
69	221178		Ga. s.	Relief	15	8	51.5	11.6	4.4	1911	Yarlington, Me.
70	223260		Ga. s.	Relief	19	13	44.7	12.4	4.4	1923	Arlington, Fla.
71	206585		Ga. s.	Rena	8	6	37.7	10.5	4.7	1907	Portland, Me.

<sup>1</sup> Formerly ga. s. White Crow.

<sup>2</sup> Formerly ga. s. Minnie V. Popo.

<sup>3</sup> Formerly ga. s. Luzerne Ludington.

<sup>4</sup> Formerly sloop Five Sons.

<sup>5</sup> Formerly U. S. Navy subchaser I.

Line No.	Service	Crew	Horse-power	Name of owner	Home port	Address of owner
1	Pas.	1	35	George A. Schroeder	Milwaukee, Wis.	421 Chambers Street.
2	Fsh.	8	85	Vincent Zankich	Los Angeles, Calif.	San Pedro, Calif.
3	Fsh.	3	15	Adam Bernhoff	Ketchikan, Alaska	Box 47.
4	Frt.	1	36	W. G. Evans	Peoria, Ill.	Liverpool, Ill.
5	Fsh.	1	40	Louis Hajek	New York, N. Y.	Astoria, Long Island, N. Y.
6	Fsh.	1	28	Frank Vaudreuil	Marquette, Mich.	Grand Marais, Mich.
7	Frt.	2	6	Arthur Auger	New Orleans, La.	Barataria, La.
8	Tow.	1	15	Dick Owens	Port Angeles, Wash.	Laurel Street and Railroad Avenue.
9	Tnk.	7	330	Union Oil Co. (Calif.)	Los Angeles, Calif.	Union Oil Building.
10	Msc.	2	40	Conservation Commission of the State of New York.	New York, N. Y.	Times Building.
11	Fsh.	1	10	Thomas Bennett	Juneau, Alaska	Sitka, Alaska.
12	Pas.	1	22	P. A. Reed	St. Louis, Mo.	Hlmo, Mo.
13	Pas.	1	40	Northern Ohio Cooperage & Lumber Co. (Ark.)	Memphis, Tenn.	Parkin, Ark.
14	Fer.	2	40	John Anderson	Pembina, N. Dak.	Ree, N. Dak.
15	Tow.	2	32	Erie Basin Towing & Hoisting Co. (N. Y.)	New York, N. Y.	25 Broadway.
16	Fsh.	3	32	Guemes Co. (Wash.)	Seattle, Wash.	Anacortes, Wash.
17	Fsh.	1	40	D. R. Oysterman	Tacoma, Wash.	Olympia, Wash.
18	Fsh.	1	14	H. C. Watkins	Seattle, Wash.	Hoquiam, Wash.
19	Pas.	2	10	Henry Heyward	Charleston, S. C.	James Island, S. C.
20	Tow.	2	20	G. W. Brandon	Fernandina, Fla.	Ways Station, Ga.
21	Fsh.	3	10	S. M. Dory	Milwaukee, Wis.	Marinette, Wis.
22	Frt.	2	15	M. C. Holmes	Eastport, Mo.	Customs Street.
23	Frt.	2	24	Anton Brhanovich	Gulfport, Miss.	Biloxi, Miss.
24	Msc.	1	80	John Beobe	New York, N. Y.	West Sayville, N. Y.
25	Frt.	3	40	M. C. Callan	San Francisco, Calif.	Colma, Calif.
26	Frt.	5	40	Alaska Sanitary Packing Co. (Wash.)	Wrangell, Alaska	
27	Frt.	3	36	Frank McCabe	Charleston, S. C.	114 Rutledge Avenue.
28	Fsh.	3	25	Norman Allie	Milwaukee, Wis.	Two Rivers, Wis.
29	Fsh.	3	16	Frank John Jacobs	New York, N. Y.	17 Ira Court (B.).
30	Frt.	3	80	John J. Tabeling	do.	685 Ovington Avenue.
31	Msc.	3	15	J. L. Larsen	Milwaukee, Wis.	Green Bay, Wis.
32	Frt.	2	26	Wm. Schmidt	Baltimore, Md.	Overlea, Md.
33	Pas.	1	25	Louis Buttke	New York, N. Y.	Weehawken, N. J.
34	Pas.	4	135	Alvina Isola	do.	Hoboken, N. J.
35	Fsh.	2	18	George Kain	Corpus Christi, Tex.	
36	Fsh.	1	18	Winfield Kates	Philadelphia, Pa.	Ridley Park, Pa.
37	Frt.	2	60	C. R. Stickney	Portland, Mo.	142 Pleasant Street.
38	Fsh.	2	18	Percy Manders	Mobile, Ala.	263 St. Emanuel Street.
39	Fsh.	3	24	Mrs. Susan P. Chapman	New Bedford, Mass.	50 Hillman Street.
40	Pas.	1	5	Charles Jarvis	South West Harbor, Me.	Islesford, Me.
41	Fsh.	3	16	John Garbe, jr	Milwaukee, Wis.	Shoboygan, Wis.
42	Frt.	2	32	Gustaf Anderson	do.	Marinette, Wis.
43	Fsh.	3	30	E. S. Hungerford	Wrangell, Alaska	Petersburg, Alaska.
44	Pas.	1	18	H. Ahronstedt	Juneau, Alaska	Sundum, Alaska.
45	Frt.	2	25	Dunbar Dukate Co	New Orleans, La.	Maison Blanche Building.
46	Tow.	1	30	Case Shingle & Lumber Co. (Wash.)	Seattle, Wash.	Raymond, Wash.
47	Fsh.	1	20	Ed. Larsen	Ketchikan, Alaska	
48	Pas.	1	45	George W. Maley	Sandusky, Ohio	
49	Pas.	2	35	Charles H. Schmitz	Philadelphia, Pa.	Wildwood, N. J.
50	Fsh.	2	15	William Adamson	Milwaukee, Wis.	Algoma, Wis.
51	Fsh.	10	224	Charles G. Eldridge	New London, Conn.	Noank, Conn.
52	Frt.	3	50	C. C. Coddington	Beaufort, N. C.	Charlotte, N. C.
53	Pas.	1	40	Shade Carroll	Paducah, Ky.	100½ Broadway.
54	Fsh.	2	30	Carl Blendheim	Ketchikan, Alaska	
55	Fsh.	3	20	Anton Engeness	Seattle, Wash.	6002 First Avenue NE.
56	Fsh.	2	24	Edward M. Brackett	Bath, Me.	Bristol, Me.
57	Fsh.	2	20	Vincent Vanderburg	Grand Haven, Mich.	Muskegon, Mich.
58	Tow.	2	100	W. H. Evans	New Orleans, La.	Columbia, La.
59	Fsh.	8	35	Richard Blendheim	Ketchikan, Alaska	
60	Pas.	1	12	Frank Graham	Evansville, Ind.	Terre Haute, Ind.
61	Fsh.	1	15	George Lumptron	Seattle, Wash.	Anacortes, Wash.
62	Frt.	1	17	W. R. Willis	New Bern, N. C.	Oriental, N. C.
63	Tow.	1	30	J. A. Bester	Marshfield, Oreg.	Cushman, Oreg.
64	Tow.	1	20	C. E. William	Seattle, Wash.	Nemah, Wash.
65	Frb.	2	25	U. S. Shipping Board	Charleston, S. C.	
66	Plt.	4	27	Sabine Pass Pilots Association	Port Arthur, Tex.	Sabine Pass, Tex.
67	Fsh.	1	12	O. G. Hillman	Juneau, Alaska	Columbia, La.
68	Tow.	2	50	Iron City Sand & Gravel Co. (Pa.)	Pittsburgh, Pa.	
69	Pas.	3	40	William H. MacMillan	Boston, Mass.	Malden, Mass.
70	Tow.	2	60	P. M. Le Gate	Jacksonville, Fla.	1423 Market Street.
71	Frt.	1	18	Nathan E. Metcalf	Portland, Me.	

<sup>a</sup> Formerly U. S. Navy ga. s. Relief.  
<sup>b</sup> U. S. Navy ga. s. Relief.

<sup>7</sup> Formerly U. S. Navy ga. s. Relief.

Line No.	Official No.	Signal letters	Rfg	Name of vessel	Tonnage		Register dimensions			When built	Where built
					Gross	Net	Length	Breadth	Depth		
					Feet						
1	111161		Ga. s.	Rena A. Callow	30	22	67.2	18.6	5.7	1897	Orlolo, Md.
2	200857		Ol. s.	Rena A. Percy	77	39	76.5	21.6	9.4	1904	East Boothbay, Me.
3	225591		Ol. s.	Repeat	18	14	41.7	12.3	6.5	1926	Bellingham, Wash.
4	201669		Ga. s.	Report	19	17	56.0	14.0	4.0	1905	Bridgeport, Conn.
5	110857		Ol. s.	Reposo	15	10	57.7	11.7	4.1	1890	Bristol, R. I.
6	111356		Ga. s.	Republic	9	7	34.4	9.0	5.4	1901	Boston, Mass.
7	201088		Ga. s.	Republic	9	6	37.0	10.9	3.8	1905	Ballard, Wash.
8	211802		Ol. s.	Republic	75	51	72.0	19.0	7.8	1913	Seattle, Wash.
9	225451		Ol. s.	Republic	25	20	46.6	14.0	6.8	1926	do.
10	111396		Ga. s.	Rescue	8	6	37.0	10.8	4.4	1902	Ballard, Wash.
11	204095		Ga. s.	Rescue	9	6	37.1	10.8	3.4	1907	do.
12	207495		Ga. s.	Rescue	10	9	28.1	10.0	3.0	1910	Miami, Fla.
13	210249		Ga. w.	Rescue	18	14	61.0	15.0	4.0	1912	Columbus, Ky.
14	219314		Ga. s.	Rescue	12	8	48.0	10.8	3.7		Unknown
15	110747		Ga. s.	Resolute	82	56	104.0	23.5	10.8	1887	Mill No. 4, Oreg.
16	110768		Ga. s.	Resolute	32	17	61.4	13.6	6.3	1888	Kennebunkport, Me.
17	145656		Ol. s.	Resolute	20	14	56.0	16.6	4.4	1893	Point Washington, Fla.
18	203308		Ga. s.	Resolute	19	15	41.2	12.7	6.2	1906	Cushing, Me.
19	207186		Ol. s.	Resolute	47	33	71.3	18.0	4.8	1910	Tottenville, N. Y.
20	212311		Ga. s.	Resolute	15	10	42.5	12.8	4.5	1914	Tacoma, Wash.
21	213194		Ga. s.	Resolute	6	6	26.1	10.3	2.9	1912	Brooklyn, N. Y.
22	221530		Ga. s.	Resolute	15	14	49.2	12.8	4.4	1921	Warroad, Minn.
23	222932		Ga. s.	Resolute	9	7	33.0	11.7	3.9	1923	Dorchester, N. J.
24	223688		Ol. s.	Resolute	60	47	66.1	17.1	8.1	1924	Seattle, Wash.
25	211937		Ga. w.	Res-Q	42	22	64.8	21.0	3.2	1913	Parkersburg, W. Va.
26	218046		Ga. s.	Restitution	28	24	50.0	13.5	6.4	1919	Seattle, Wash.
27	110736		Ga. s.	Restless	35	15	54.1	18.0	7.1	1887	Bath, Me.
28	111329		Ga. s.	Restless	10	6	34.6	11.6	3.1	1900	Cedar Keys, Fla.
29	212252		Ga. s.	Restless	17	12	45.5	11.1	5.8	1914	Mapleton, Oreg.
30	213957		Ga. s.	Restless	11	8	46.0	10.6	4.0	1916	San Francisco, Calif.
31	111196		Ga. s.	Result	12	8	48.2	16.0	4.6	1898	Detroit, Mich.
32	200884		Ga. s.	Reta	6	6	30.0	12.0	4.0	1904	Port Republic, N. J.
33	209629		Ga. s.	Reta	11	8	34.8	9.6	4.4	1912	Ferndale, Wash.
34	218552		Ga. s.	Reta	8	7	32.8	9.7	3.7	1919	Winslow, Wash.
35	219580		Ga. s.	Reta Laura	18	6	52.7	10.5	5.3	1920	Los Angeles, Calif.
36	111168		Ga. s.	Reta May	6	6	40.0	12.7	3.2	1897	Deal Island, Md.
37	223813		Ga. s.	Retha	13	9	36.2	11.5	3.6	1922	Cedar Bayou, Tex.
38	221977		Ga. s.	Retriever	193	178	65.2	24.0	7.7	1922	Anacortes, Wash.
39	224948		Ga. w.	Return	39	30	65.0	16.0	3.3	1925	Pittsburgh, Pa.
40	110664		Ga. s.	Reuel	16	14	54.0	13.4	3.5	1885	Key West, Fla.
41	224048		Ga. s.	Review	12	10	32.4	10.9	4.1	1924	Kusaa, Alaska
42	221725		Ga. w.	Revonah	90	90	110.0	21.5	3.3	1921	Madison, Ind.
43	216412		Ga. s.	Rex	26	17	53.6	14.3	6.2	1918	Los Angeles, Calif.
44	223915		Ga. s.	Rex	10	8	34.0	10.2	3.5	1912	Norfolk, Va.
45	225162		Ga. s.	Rex	25	17	38.1	14.1	4.7	1925	Daytona, Fla.
46	218774		Ga. s.	Reyner	16	10	49.3	11.6	4.7	1919	Norfolk, Va.
47	215968		Ga. s.	Reyner No. 2	20	16	49.6	14.2	4.7	1917	Crittenden, Va.
48	217487		Ga. s.	Reyner and Son	11	7	40.7	14.4	3.4	1918	do.
49	214481		Ga. s.	Reyno	14	10	47.0	13.3	3.4	1916	Clubforts Creek, N. C.
50	203483		Ga. s.	Rhino	12	11	38.6	10.2	5.0	1904	Mantowoc, Wis.
51	224011		Ga. s.	Rhoda T.	17	14	39.5	11.2	4.1	1919	New York, N. Y.
52	111460		Ga. s.	Rhoda Virginia	20	14	56.3	17.8	3.6	1903	Madison, Md.
53	111143		Ga. s.	Rhoda E. Crane	14	10	47.1	13.6	4.4	1897	Stratford, Conn.
54	219087		Ga. s.	Rhode Island	44	29	58.9	15.2	6.8	1920	Tacoma, Wash.
55	221310		Ga. s.	Rhode Island	15	10	58.8	11.5	3.2	1921	Riverside, R. I.
56	202146		Ga. s.	Rhododendron	14	10	32.0	14.3	5.7	1905	Bellingham, Wash.
57	206103		Ga. s.	Rhododendron	17	11	45.0	11.2	3.6	1909	Mount Vernon, Wash.
58	207254	LRJQ	Ol. s.	Rhodora	116	70	103.9	23.5	11.0	1910	Essex, Mass.
59	219773		Ga. s.	Richard B.	30	10	62.2	16.4	5.5	1920	Pascagoula, Miss.
60	223757		Ga. s.	Richard M.	39	21	50.3	16.4	6.4	1924	Garibaldi, Oreg.
61	214251		Ga. s.	Richard S.	10	8	40.6	8.4	3.7	1916	Winslow, Wash.
62	210090		Ga. w.	Richard Rhen	14	14	64.0	8.5	2.6	1912	Wolf Creek, Ky.
63	110243		Ga. s.	Richard Rhodes	20	12	43.0	16.8	4.4	1875	Bay Shore, N. Y.
64	110496		Ga. s.	Richard Smith	16	13	61.0	15.0	4.2	1881	Crisfield, Md.
65	209125		Ga. s.	Richard D. Lore	36	16	63.5	20.5	5.5	1911	Greenwich, N. J.
66	201386		Ga. s.	Richard J. Numan	92	55	84.3	22.1	10.3	1904	East Boothbay, Me.
67	110790		Ga. s.	Richard J. Vetra	10	9	50.0	15.5	3.2	1888	Deal Island, Md.
68	110751		Ga. s.	Richard W. Sommers	13	11	45.6	13.7	3.2	1887	Muddy Creek, Va.
69	217366		Ga. s.	Richardson Bros.	12	8	43.7	9.3	4.1	1918	Crittenden, Va.
70	224565		Ga. w.	Richland	14	9	38.2	9.0	2.4	1921	Dayton, Tenn.
71	225570	MGCD	El. s.	RICHLINE	609	390	180.6	32.0	13.7	1926	San Francisco, Calif.

<sup>1</sup> Formerly ga. s. David R. Dodge.

<sup>2</sup> Formerly ga. s. <sup>a</sup> Try Me. <sup>b</sup> S. E. Teague.

<sup>3</sup> Formerly ga. s. Harold and Clifford.

<sup>4</sup> Formerly ga. w. Norfolk.

Line No.	Service	Crew	Horse-power	Name of owner	Home port	Address of owner
1	Oys.	2	24	Elbridge E. Marshall	Cape Charles, Va.	Belinda, Va.
2	Fsh.	10	70	Warren Fish Co. (Fla.)	Pensacola, Fla.	Baylen Street wharf.
3	Fsh.	4	30	Ole Tennesen	Seattle, Wash.	812 North Forty-ninth Street.
4	Frt.	1	21	Seeley & Holmes	New Haven, Conn.	Branford, Conn.
5	Pas.	1	90	Eulo D. Baldwin	Philadelphia, Pa.	National Park, N. J.
6	Tow.	2	20	Hannah G. Farrell	Boston, Mass.	Somerville, Mass.
7	Tow.	1	20	Hoonah Packing Co. (Wash.)	Port Townsend, Wash.	
8	Fsh.	11	100	Nels Hegge	Ketchikan, Alaska	
9	Fsh.	2	20	Walter Nelson	Seattle, Wash.	Chinook, Wash.
10	Fsh.	3	16	Patrick Henry	Ketchikan, Alaska	
11	Fsh.	3	20	J. S. Smith	Juneau, Alaska	Petersburg, Alaska.
12	Frt.	1	16	A. A. Bunnell	Miami, Fla.	Allapattah Drive.
13	Frt.	4	55	Wm. H. Craig	Evansville, Ind.	Leavenworth, Ind.
14	Msc.	2	38	Jessie M. Davis	New York, N. Y.	371 Macon Street (B.).
15	Fsh.	12	85	Fish Clearing House (Wash.)	Seattle, Wash.	2 Ferry Dock.
16	Frt.	3	100	Diamond Steamboat & Wrecking Co.	Wilmington, N. C.	
17	Tow.	3	100	John Emile	Jacksonville, Fla.	417 Realty Building.
18	Frt.	2	24	Consolidated Lobster Co. (Mass.)	Boston, Mass.	280 Northern Avenue.
19	Oys.	7	80	Sea Coast Oyster Co. (Conn.)	New Haven, Conn.	98 South Water Street.
20	Tow.	2	100	Pioneer Towing Co. (Wash.)	Seattle, Wash.	841 Railroad Avenue South.
21	Pas.	1	21	Herman Toby	New York, N. Y.	Wreck Lead, N. Y.
22	Pas.	1	40	Fay H. Young	Duluth, Minn.	Warroad, Minn.
23	Fsh.	1	24	Fred De Armott	Philadelphia, Pa.	Bridgeton, N. J.
24	Fsh.	13	110	Jacob W. Carlstrom	Ketchikan, Alaska	
25	Tow.	3	35	Iron City Sand & Gravel Co. (Pa.)	Pittsburgh, Pa.	
26	Fsh.	5	40	R. Selset	Seattle, Wash.	4015 First Avenue NE.
27	Fsh.	10	68	James A. Nickerson	Gloucester, Mass.	35 Derby Street.
28	Frt.	1	16	A. J. Dunham	Tampa, Fla.	Alachua, Fla.
29	Fsh.	2	16	Andrew E. Jackson	Marshfield, Ore.	Mapleton, Ore.
30	Tow.	1	70	Harbor Tug & Barge Co. (Calif.)	San Francisco, Calif.	Mission Street Wharf.
31	Frt.	2	36	Charles A. Armstrong	Detroit, Mich.	151 Baldwin Avenue.
32	Pas.	1	10	Moses Cranmer	Philadelphia, Pa.	Beach Haven, N. J.
33	Fsh.	1	15	Carl Thorsen	Seattle, Wash.	3116 Elliott Avenue.
34	Fsh.	1	15	J. W. Feeler	do	General delivery.
35	Pas.	1	90	Commercial Navigation Co. (Calif.)	Los Angeles, Calif.	
36	Frt.	3	4	Jessie Powley	Crisfield, Md.	Wingate, Md.
37	Tow.	1	27	George Bacon	Houston, Tex.	Harrisburg, Tex.
38	Fsh.	7	60	J. Frank Wright	Seattle, Wash.	Anacortes, Wash.
39	Tow.	2	50	Walter Halfhill	Pittsburgh, Pa.	Tarentum, Pa.
40	Fsh.	2	25	Miami Fish & Ice Co. (Fla.)	Miami, Fla.	63 Southwest Sixth Street.
41	Fsh.	3	12	Julius Frank	Ketchikan, Alaska	Kasaan, Alaska.
42	Pas.	5	50	John W. Turner	Evansville, Ind.	Madison, Ind.
43	Fsh.	2	45	Paul Verney	Los Angeles, Calif.	San Pedro, Calif.
44	Fsh.	1	12	Fred Birch	Seattle, Wash.	3614 Sixth Avenue W.
45	Tow.	2	60	Coast Dredging Co. (Fla.)	St. Augustine, Fla.	Daytona, Fla.
46	Frt.	1	50	J. Reyner & Son (Va.)	Newport News, Va.	2413 Wash Avenue.
47	Frt.	2	37	do	do	do.
48	Tow.	3	37	E. S. Phillips	do	Box 210.
49	Msc.	2	24	T. C. Davis	Beaufort, N. C.	Davis, N. C.
50	Frt.	2	25	Ross J. Bell	Grand Haven, Mich.	Cheboygan, Mich.
51	Pas.	1	27	George M. Taylor	do	Muskegon, Mich.
52	Frt.	3	24	Gibson Island Co. (Md.)	Baltimore, Md.	1012 Standard Oil Building.
53	Frt.	2	18	B. J. Rooks & Sons	Providence, R. I.	Warren, R. I.
54	Fsh.	8	80	Joseph Vitulich	Tacoma, Wash.	1123 North Twenty-seventh Street.
55	Fsh.	1	80	Charles Allen, Jr.	Providence, R. I.	65 Fountain Street.
56	Frt.	1	25	Johnson Tug & Barge Co. (Wash.)	Port Angeles, Wash.	212 North Laurel Street.
57	Pas.	1	36	J. E. Hamilton	Seattle, Wash.	Anacortes, Wash.
58	Fsh.	19	60	Gorton-Pew Vessels Co. (Mass.)	Gloucester, Mass.	Rowe Square.
59	Fsh.	5	28	Hibbs Fish Co. (Fla.)	Tampa, Fla.	St. Petersburg, Fla.
60	Pas.	3	80	M. J. Maddox	Portland, Ore.	Manhattan Beach, Ore.
61	Pas.	1	15	Henry Hensel	Seattle, Wash.	802 Second Avenue North.
62	Pas.	2	35	C. J. Redmon	Louisville, Ky.	146 North Fourth Street.
63	Frt.	1	30	Louise Hawks	Norfolk, Va.	
64	Oys.	4	18	Brady B. Dean	Crisfield, Md.	Bishops Head, Md.
65	Oys.	6	36	Stetson L. Campbell	Philadelphia, Pa.	Port Norris, N. J.
66	Fsh.	16	48	Frank A. Nunan	Portland, Me.	Cape Porpoise, Me.
67	Msc.	2	12	John H. Bensten	Annapolis, Md.	Mayo, Md.
68	Fsh.	3	24	Lena Samuelson	Perth Amboy, N. J.	Atlantic Highlands, N. J.
69	Frt.	1	40	J. W. Richardson	Charleston, S. C.	182 East Bay Street.
70	Frt.	2	25	W. D. Blankenship	Chattanooga, Tenn.	Big Springs, Tenn.
71	Tnk.	6	350	Richfield Oil Co. (Calif.)	Los Angeles, Calif.	Bartlett Building.

<sup>a</sup> Formerly yawl  
<sup>b</sup> Truth.

<sup>6</sup> Formerly U. S. Navy ga. s. 2589.  
<sup>7</sup> Formerly ga. s. Daisy Dean.

Line No.	Official No.	Signal letters	Rig	Name of vessel	Tonnage		Register dimensions			When built	Where built.
					Gross	Net	Length	Breadth	Depth		
					Feet			Feet			
1	202336		Ga. s.	Richmond	18	17	40.3	16.3	4.4	1905	Tottenville, N. Y.
2	216582	L.M.D.S.	Ol. s.	Richmond	141	76	109.4	19.9	8.4	1918	Weems, Va.
3	208738		Ga. s.	Rickwood	40	18	70.2	13.5	6.4	1910	Port Clinton, Ohio
4	221811		Ga. s.	Ridgewood	8	7	30.0	8.2	3.3	1910	Northport, Mich.
5	224404		Ga. s.	Right Bower	13	6	36.1	11.7	6.3	1915	Friendship, Me.
6	210914		Ga. s.	Rikka R.	15	10	35.1	12.0	4.8	1913	Seattle, Wash.
7	200392		Ga. s.	Rio Grande	13	10	39.8	9.0	4.0	1901	Detroit, Mich.
8	206726		Ga. s.	Rio Vista	8	5	42.2	9.1	4.4	1909	San Francisco, Calif.
9	111431		Ga. s.	Ripple	10	7	47.3	11.6	2.9	1902	Morehead City, N. C.
10	111444		Ga. s.	Ripple	16	12	45.2	16.8	3.4	1903	Marshallburg, N. C.
11	200715		Ga. s.	Ripple	6	5	28.0	7.2	2.2	1903	Sanford, Fla.
12	206303		Ga. s.	Ripple	13	9	39.0	14.4	3.6	1909	Babylon, N. Y.
13	206585		Ga. s.	Ripple	8	7	34.7	9.7	4.4	1909	East Saugus, Mass.
14	212237		Ga. s.	Ripple	11	8	35.5	12.0	5.1	1880	South San Francisco, Calif.
15	220041		Ga. s.	Ripple	9	8	32.4	12.0	3.3	1904	Boston, Mass.
16	224842		Ga. s.	Ripple	8	7	32.0	10.0	4.2	1922	Camden, Me.
17	205291		Ga. s.	Risdon 3	12	8	48.1	9.6	4.4	1901	Alameda, Calif.
18	224297		Ga. s.	Rita	20	7	46.8	15.9	4.0		Unknown
19	225089		Ga. s.	Rita	9	6	35.0	10.0	2.5	1924	Houma, La.
20	225533		Ol. s.	Rita	16	6	46.5	12.2	5.0	1926	Elizabeth City, N. C.
21	111383		Ga. s.	Rita J.	28	14	55.5	13.9	6.0	1901	Scranton, Miss.
22	201432		Ga. s.	Rita A. Viator	48	22	63.0	19.3	8.8	1904	Gloucester, Mass.
23	110917		Ga. s.	Rival	12	11	33.0	14.3	6.5	1883	Bay Ridge, N. Y.
24	110978		Ga. s.	Rival	5	5	29.5	12.8	3.2	1892	Patehogue, N. Y.
25	111145		Ga. s.	Rival	13	9	44.7	14.0	3.6	1897	Clayton, N. Y.
26	204825		Ga. s.	Rival	18	14	48.0	15.3	5.0	1907	Greenport, N. Y.
27	207965		Ol. s.	Rival	14	10	43.2	12.0	5.0	1910	Seattle, Wash.
28	213882		Ga. s.	River Queen	13	11	43.1	11.4	4.2	1915	Norfolk, Va.
29	110588		Ol. s.	Rivrosid	72	49	87.4	17.5	5.5	1883	Philadelphia, Pa.
30	215038		Ga. s.	Riverview	11	9	33.4	8.4	3.4	1917	Washington, N. C.
31	208851		Ga. s.	Roald	17	12	39.5	11.4	5.2	1911	Seattle, Wash.
32	210102		Ga. s.	Roald Amundsen	30	23	49.5	14.0	6.8	1912	Poulsbo, Wash.
33	207290		Ol. s.	Roamer	19	12	50.6	12.4	3.8	1910	Middleburg, Fla.
34	211171		Ga. s.	Roamer	7	6	28.4	11.0	3.4	1912	Charleston, S. C.
35	212233		Ga. s.	Roamer	55	35	61.9	20.0	7.7	1914	North Bend, Ore.
36	223986		Ol. s.	Roamer	39	17	60.8	15.3	7.6	1924	East Boothbay, Me.
37	217584		Ga. s.	Roamer II	15	12	45.5	12.0	4.4	1916	New York, N. Y.
38	224189		Ga. s.	Roaring Forty	12	8	40.1	11.5	3.5	1917	City Island, N. Y.
39	110742		Ol. s.	Roberts	58	30	75.5	18.2	6.5	1887	San Francisco, Calif.
40	21943		Ga. s.	Robbie Hunter	60	30	65.6	23.7	5.2	1870	do.
41	110739		Ga. s.	Robbie F. Sylvester	12	12	33.0	14.0	5.0	1887	Stonington, Conn.
42	209814		Ga. s.	Robert	11	8	43.0	12.7	4.0	1912	Deep Creek, Va.
43	222153		Ga. s.	Robert B.	12	7	36.5	12.6	5.1	1922	Barcelonn, N. Y.
44	222703		Ol. s.	Robert B.	136	68	64.4	28.0	7.1	1923	Pittsburgh, Calif.
45	208709		Ga. s.	Robert C.	15	12	35.2	11.0	4.8	1911	Camden, N. J.
46	224732		Ga. s.	Robert C.	8	5	40.6	10.9	2.7	1925	Stillwater, Minn.
47	224815		Ol. s.	Robert M.	13	7	46.4	12.4	3.7	1925	Hampton, Va.
48	211120		Ga. s.	Robert P.	14	11	47.2	13.8	4.3	1911	Mariners Harbor, N. Y.
49	205326		Ga. s.	Robert R.	35	33	67.3	15.0	5.3	1908	Chicago, Ill.
50	221731		Ga. w.	Robt. T.	24	15	59.8	14.0	2.1	1921	Higginsport, Ohio
51	111270		Ga. s.	Robert W.	13	9	41.3	12.5	4.4	1909	Mount Pleasant, S. C.
52	111335		Ga. s.	Robert Barron	13	9	44.4	10.3	4.1	1901	Astoria, Ore.
53	201778		Ga. s.	Robert Bould	30	13	57.3	19.8	4.8	1905	Greenwich, N. J.
54	206881		Ga. s.	Robert Fulton	7	7	35.5	12.6	3.2	1907	East Bay, Fla.
55	207369		Ga. s.	Robert Gray	13	9	42.0	12.5	4.4	1910	Winslow, Wash.
56	215693		Ga. s.	Robert Grelling	9	8	34.0	8.8	3.6	1907	Sturgeon Bay, Wis.
57	111001		Ga. s.	Robert James	9	9	39.0	14.7	3.0	1892	Pocomoke City, Md.
58	222906		Ga. s.	Robert Leo	13	8	46.1	12.6	4.3	1923	Laban, Va.
59	111422		Ga. s.	Robert Palmer	9	6	20.8	13.4	3.9	1902	Noank, Conn.
60	110476		Ga. s.	Robert B. Mooney	23	21	41.7	16.3	4.5	1881	Kennebunk, Me.
61	224598		Ol. s.	Robert C. Bonham	113	76	79.0	21.8	9.8	1925	South Somerset, Mass.
62	215620		Ga. s.	Robert D. Carter	14	10	42.4	11.8	4.1	1917	Baltimore, Md.
63	219639		Ga. s.	Robt. E. Leo	11	7	34.1	11.4	4.0	1917	Sacramento, Calif.
64	223083		Ga. p.	Robert E. Lee	7	7	56.6	12.0	1.3	1922	Brackenridge, Pa.
65	110814		Ga. s.	Robert H. Smith	9	5	38.5	11.2	3.5	1887	Essex County, Va.
66	21976		Ga. s.	Robert J. Poulson	29	13	59.2	20.4	4.6	1870	Accomac Co., Va.
67	215576		Ga. s.	Robert M. Utz	37	30	52.8	18.1	5.3	1917	Tottenville, N. Y.
68	215927		Ga. s.	Roberson	8	5	37.8	10.0	2.6	1909	Cut Off, La.
69	224538		Ga. s.	Roberta IV	41	34	39.0	17.3	5.8	1924	Miami, Fla.
70	211792		Ga. s.	Robin	24	6	51.4	15.2	4.7	1913	Crittenden, Va.
71	214896		Ga. s.	Robin	23	12	51.1	14.8	5.6	1917	Oakland, Calif.
72	221712		Ga. s.	Robin	7	5	30.4	8.6	4.4	1925	Seattle, Wash.
73	116905		Ga. s.	Robin Adair	6	5	21.4	9.3	5.0	1890	Deer Isle, Me.
74	206257		Ga. s.	Robley D.	13	8	40.0	10.0	3.6	1909	Nahcotta, Wash.

<sup>1</sup> Formerly ga. s. Ethel M. Ward.<sup>2</sup> Formerly Cuban schooner Rita.



Line No.	Service	Crew	Horse-power	Name of owner	Home port	Address of owner
1	Oys.	4	37	Lester & Tener (N. Y.)	New York, N. Y.	100 South Street.
2	Fsh.	6	200	Bellows & Squires Co.	Reedville, Va.	Ocran, Va.
3	Frt.	3	40	Francis A. Carmelia	New York, N. Y.	Rosebank, N. Y.
4	Pas.	1	25	Russell Brown	Grand Haven, Mich.	Charles, Mich.
5	Frt.	1	24	Edward A. Rossiter	Rockland, Me.	Camden, Me.
6	Fsh.	4	16	John Rischard	Ketchikan, Alaska	
7	Pas.	1	20	C. G. Midyette	Washington, N. C.	Aurora, N. C.
8	Pas.	1	40	Peter Busalacchi	San Francisco, Calif.	Stockton, Calif.
9	Frt.	2	12	J. F. Collum	Wilmington, N. C.	1007 North Fourth Street.
10	Frt.	2	24	R. Irvins	Norfolk, Va.	Hodges Ferry, Va.
11	Pas.	1	1	E. W. Thompson	Miami, Fla.	Fort Lauderdale, Fla.
12	Pas.	1	15	Norman H. Smith	New York, N. Y.	Babylon, N. Y.
13	Pas.	2	24	George C. Sherburne	New Bedford, Mass.	Hyannis, Mass.
14	Fsh.	1	50	C. A. Beverstock	Los Angeles, Calif.	Long Beach, Calif.
15	Pas.	2	40	Joseph J. O'Connell	Fall River, Mass.	River Street.
16	Fsh.	1	32	E. H. Sturdevant	New Haven, Conn.	Cedar Beach, Conn.
17	Tow.	1	90	Southern Pacific Co. (Ky.)	San Francisco, Calif.	65 Market Street.
18	Frt.	3	60	R. S. Robertson	Pensacola, Fla.	Milton, Fla.
19	Fsh.	2	16	Earl Laperouse	New Orleans, La.	Houma, La.
20	Tow.	2	60	F. T. Bray	Norfolk, Va.	717 Citizens Bank.
21	Fsh.	5	75	John Bemino	New Orleans, La.	Exchange Alley.
22	Fsh.	14	24	Fred H. Bickford	Portland, Me.	11 Wilmot Street.
23	Oys.	2	10	Anderson Ship Yard (Conn.)	New Haven, Conn.	West Haven, Conn.
24	Oys.	1	12	John W. Broere	New York, N. Y.	West Sayville, N. Y.
25	Frt.	2	24	Albert P. Denny	Cape Vincent, N. Y.	Clayton, N. Y.
26	Frt.	2	53	Henry C. Rowe	New Haven, Conn.	Groton, Conn.
27	Tow.	2	65	Foss Co. (Wash.)	Seattle, Wash.	Bolcom Dock.
28	Tow.	1	40	East Coast Dredging Co.	Miami, Fla.	Palm Beach, Fla.
29	Fsh.	4	100	Rose Shannon	Philadelphia, Pa.	Atlantic City, N. J.
30	Frt.	1	30	J. T. Gray	Washington, N. C.	
31	Frt.	4	20	F. Loveless	Ketchikan, Alaska	
32	Fsh.	7	40	Beger Edwards	do	
33	Tow.	3	60	Jacksonville Forwarding Co. (Fla.)	Jacksonville, Fla.	Foot Laura Street.
34	Frt.	2	10	Charles Clement	Charleston, S. C.	Exchange, S. C.
35	Frt.	4	75	Columbia Navigation Co. (Oreg.)	Astoria, Oreg.	Care Astoria Flour Mills.
36	Fsh.	8	60	Frank L. Rice	Bath, Me.	East Boothbay, Me.
37	Msc.	2	30	Henry von Wielding	New York, N. Y.	Woodside, N. Y.
38	Tow.	3	40	W. L. Warner	Hartford, Conn.	Middletown, Conn.
39	Tow.	5	200	Roberts Towing Co. (Oreg.)	Portland, Oreg.	294 East Salmon Street.
40	Frt.	1	20	L. H. Beck	San Francisco, Calif.	1724 Sacramento Street.
41	Frt.	1	10	John G. Perry	Fall River, Mass.	251 Division Street.
42	Fsh.	1	24	L. P. Forrest	Newport News, Va.	Jeffs, Va.
43	Fsh.	3	50	Henry A. Monroe	Buffalo, N. Y.	Westfield, N. Y.
44	Frt.	5	90	George A. Brown	San Francisco, Calif.	Rio Vista, Calif.
45	Pas.	2	30	George Frink	Philadelphia, Pa.	Camden, N. J.
46	Pas.	1	40	Carl C. Muller	St. Paul, Minn.	Taylor Falls, Minn.
47	Tow.	2	50	R. H. Moore	Newport News, Va.	Hampton, Va.
48	Fsh.	1	50	Augustus Poling	New York, N. Y.	655 Ovington Avenue (B.). <sup>1</sup>
49	Pas.	6	75	Sanitary District of Chicago	Chicago, Ill.	910 South Michigan Avenue.
50	Tow.	1	30	Ohio River Gravel Co. (W. Va.)	Pittsburgh, Pa.	Parkersburg, W. Va.
51	Frt.	3	24	W. H. Snype	Charleston, S. C.	Mount Pleasant, S. C.
52	Fsh.	1	35	Albert Kookesk	Juneau, Alaska	Killsnoo, Alaska.
53	Oys.	8	36	Samuel Kelsey Moore	Philadelphia, Pa.	Fairton, N. J.
54	Fsh.	2	10	C. L. Shephard	Apalachicola, Fla.	
55	Tow.	1	40	Port of Grays Harbor (Wash.)	Seattle, Wash.	Aberdeen, Wash.
56	Msc.	1	30	Herman A. Greilling	Milwaukee, Wis.	Green Bay, Wis.
57	Frt.	2	24	C. C. Townsend	Norfolk, Va.	Seaford, Va.
58	Fsh.	3	27	L. N. Powell	Reedville, Va.	
59	Frt.	1	15	Louis A. Ross	New London, Conn.	Norwich, Conn.
60	Fsh.	3	45	Staten Island Shipbuilding Co. (N. Y.)	New York, N. Y.	Port Richmond, N. Y.
61	Tow.	4	400	Jersey City Stock Yards Co. (N. J.)	do	Jersey City, N. J.
62	Pol.	3	45	Police Commissioner of Baltimore City	Baltimore, Md.	
63	Pas.	1	90	Wm. E. Curry	San Francisco, Calif.	Broderick, Calif.
64	Fer.	1	30	Alvin A. Stewart	Pittsburgh, Pa.	Arnold, Pa.
65	Frt.	2	32	W. H. Lewis	Reedville, Va.	Sharps, Va.
66	Oys.	6	60	Lena N. Lore	Philadelphia, Pa.	Bridgeton, N. J.
67	Oys.	4	80	Robert M. Utz	New York, N. Y.	Greenport, N. Y.
68	Oys.	3	5	Didler Pitre	New Orleans, La.	Cut Off, La.
69	Pas.	1	16	T. W. Roberts	Miami, Fla.	34 South Miami Avenue.
70	Msc.	3	50	Clay Products Corporation (Va.)	Newport News, Va.	Hampton, Va.
71	Fsh.	1	80	Alaska Packers Association (Calif.)	San Francisco, Calif.	111 California Street.
72	Fsh.	2	14	C. Amundsen	Tacoma, Wash.	Dockton, Wash.
73	Frt.	2	6	Frank Carlson	Belfast, Me.	Stonington, Me.
74	Tow.	1	50	Chas. Funk	Seattle, Wash.	South Bend, Wash.

<sup>1</sup> Formerly U. S. Navy ga. s. 86.0.

<sup>2</sup> Formerly ga. s. Henrietta H.

## Motor Vessels

Line No.	Official No.	Signal letters	Rig	Name of vessel	Tonnage		Register dimensions			When built	Where built
					Gross	Net	Length	Breadth	Depth		
					Feet			Feet			
1	211627		Ga. s.	Rob Roy	10	6	33.6	10.9	4.8	1911	Oakland, Calif.
2	221546		Ga. s.	ROB ROY II	42	42	64.7	20.1	3.8	1921	Dubuque, Iowa
3	220806		Ol. s.	ROCHESTER SOCONY	533	401	188.5	28.4	11.8	1920	Elizabeth, N. J.
4	203064		Ga. s.	Rockaway	13	11	43.2	12.4	4.1	1906	Brooklyn, N. Y.
5	221026		Ga. s.	Rockaway	29	20	44.9	13.6	5.5	1919	St. Catharine's Island, Ga.
6	214015		Ga. s.	Rockport	13	13	61.7	10.0	3.6	1916	Dubuque, Iowa
7	225281		Ga. w.	Rockwood National	9	5	38.7	7.0	2.2	1925	Rockwood, Tenn.
8	216088		Ga. s.	Rodman Swift	19	13	41.8	12.1	5.0	1918	East Boston, Mass.
9	111390		Ga. s.	Rody Green	29	23	49.2	17.5	4.6	1901	Tottenville, N. Y.
10	223504		Ga. s.	Roenomore	23	15	51.2	12.5	5.5	1923	Warwick, R. I.
11	210089		Ga. s.	Roger B.	8	7	26.0	10.0	3.0	1912	Green Cove Springs, Fla.
12	212444		Ol. s.	Roland	42	15	64.6	17.8	7.5	1914	Oakland, Calif.
13	223071		Ga. s.	Roland L.	10	7	32.5	9.0	3.0	1923	Peoria, Ill.
14	214374		Ga. s.	Roland R. (composite)	12	10	38.6	8.5	3.3	1909	Springfield, Mass.
15	215370		Ga. s.	Rolf	19	11	40.9	13.0	5.5	1914	Yarmouth, Nova Scotia.
16	215032		Ga. s.	Rolfe	31	21	55.7	14.5	4.6	1917	Seattle, Wash.
17	220418		Ga. s.	Rolfe II	47	32	61.4	16.2	6.6	1920	do
18	204211		Ga. s.	Rolfh	8	6	29.8	10.8	4.0	1907	Tacoma, Wash.
19	81257		Ga. s.	Rollo	19	13	49.3	14.0	5.6	1890	Eagle Harbor, Wash.
20	218666		Ga. s.	Rollo II	8	5	29.7	11.6	5.5		Unknown
21	225070		Ol. s.	Roma	37	16	58.6	15.5	7.4	1925	Damariscotta, Me.
22	218020		Ga. s.	Romance	10	8	33.6	10.0	4.6	1919	Ballard, Wash.
23	223674	MFKW	Ol. s.	ROME SOCONY	1,199	753	252.9	40.1	12.8	1924	Chester, Pa.
24	208654		Ga. s.	Rondout	17	12	40.0	13.3	4.7	1911	Tacoma, Wash.
25	213009		Ga. s.	Roosevelt	20	13	42.0	13.4	5.8	1916	Seattle, Wash.
26	223266		Ga. s.	Roosevelt	126	106	108.5	27.8	8.1	1923	Nyack, N. Y.
27	225322		Ga. s.	Roosevelt	11	6	40.0	11.3	4.9	1926	San Diego, Calif.
28	205831		Ga. w.	Rosa R.	14	14	58.8	11.0	3.0	1908	New Harmony, Ind.
29	111060		Ga. s.	Rosa and May	6	6	30.0	10.5	4.6	1894	Brooksville, Me.
30	110872		Ga. s.	Rosa Lena	8	7	35.5	11.2	2.9	1890	Terrebone Parish, La.
31	222738		Ga. s.	Rosabel	14	13	44.2	14.0	3.7	1922	Mandeville, La.
32	21815		Ga. s.	Rosabell	24	22	55.0	15.9	4.4	1865	Patchogue, N. Y.
33	111179		Ga. s.	Rosalie	15	14	42.9	12.0	5.3	1898	New York, N. Y.
34	207227		Ga. s.	Rosalie	14	14	42.5	13.3	4.6	1910	Charleston, S. C.
35	218365		Ga. s.	Rosalie	13	6	46.3	10.6	3.7	1919	Crittenden, Va.
36	222694		Ol. s.	Rosalie I.	71	6	48.0	13.9	4.4	1922	Dare, Va.
37	111019		Ga. s.	Rosalie M.	8	7	33.0	12.6	3.6	1893	Biloxi, Miss.
38	224367		Ol. s.	Rosalie Destin	8	5	35.3	12.3	3.8	1924	Miami, Fla.
39	110912		Ga. s.	Rosalind	8	5	31.0	10.4	6.5	1888	Boston, Mass.
40	92330		Ga. s.	Rosana	8	7	34.0	13.0	3.0	1891	Patchogue, N. Y.
41	212158		Ga. s.	Rosario	21	16	40.6	12.9	7.6	1914	Seattle, Wash.
42	111042		Ga. s.	Roscoe S. Miller	20	12	53.0	17.6	4.5	1893	Buena Vista, N. J.
43	204855		Ga. s.	Rose	14	10	52.5	13.7	3.3	1907	Astoria, Ore.
44	209276		Ga. s.	Rose	10	8	50.2	10.0	2.5	1911	Sayville, N. Y.
45	213559		Ga. s.	Rose	19	16	46.4	11.7	5.6	1915	Chicago, Ill.
46	219342		Ga. w.	Rose	16	9	41.7	10.7	2.3	1911	Lockport, La.
47	223188		Ga. s.	Rose G.	8	5	32.5	9.6	3.4		Unknown
48	222318		Ga. s.	Rose L. III	10	7	37.7	10.3	3.9	1919	Brooklyn, N. Y.
49	206187		Ga. s.	Rose R.	14	9	43.0	13.6	3.6	1909	Stratford, Conn.
50	224802		Ga. s.	Rose R.	11	7	40.0	10.8	3.9	1919	Bremerton, Wash.
51	211021		Ga. s.	Rose R. II	30	27	56.0	17.0	5.7	1913	Patchogue, N. Y.
52	210259		Ga. s.	Rose W.	16	8	45.7	13.7	4.4	1912	Lubec, Me.
53	205191		Ga. s.	Rose City	7	5	38.3	9.9	2.5	1908	Portland, Ore.
54	212431		Ga. s.	Rose Marie	13	12	34.7	11.6	3.6	1914	Port Republic, N. J.
55	220284		Ga. s.	Rose Mary	13	8	31.9	13.0	4.4	1917	Corona, N. Y.
56	111234		Ga. s.	Rose E. Chelton	8	8	42.0	14.2	3.3	1899	Lambdinville, Md.
57	14306		Ga. s.	Rose M. Gaskill	32	18	55.9	19.6	5.4	1874	Marcus Hook, Pa.
58	110411		Ga. s.	Rosebud	7	5	44.0	10.6	2.7	1875	Dorchester County, Md.
59	209688		Ga. s.	Rosebud	7	5	30.3	9.0	3.2	1912	Seattle, Wash.
60	210899		Ga. s.	Rosebud	14	10	43.2	12.3	3.7	1913	Friday Harbor, Wash.
61	217792		Ga. s.	Rosebud	10	5	32.3	10.3	4.2	1913	New York, N. Y.
62	221389		Ga. w.	Rosebud	17	17	61.5	14.4	2.6	1916	Whiteswan, S. Dak.
63	222256		Ga. w.	Rosebud	7	6	41.1	9.9	2.0	1922	Golconda, Ill.
64	208556		Ga. s.	Rosedale	22	18	55.2	13.1	3.0	1911	Astoria, Ore.
65	111011		Ga. s.	Rosella	8	7	34.0	14.0	3.4	1892	Patchogue, N. Y.
66	214610		Ga. s.	Rosemary	12	11	32.8	9.0	3.8	1916	Sturgeon Bay, Wis.
67	1270S2		Ga. s.	Rosetta V.	13	12	32.5	15.2	4.6	1895	Osterville, Mass.
68	215016		Ga. s.	Roseville	15	7	47.3	13.0	5.3	1917	San Diego, Calif.
69	225756		Ol. s.	Roseway	112	63	94.5	24.6	10.2	1926	Essex, Mass.

<sup>1</sup> Formerly ga. s. Marie L. Hanlon.

<sup>2</sup> Formerly British ga. s. Rolf.

<sup>3</sup> Formerly st. s. Wasp.

<sup>4</sup> Formerly ga. s. Milton Leon.

<sup>5</sup> Formerly ga. y. Irene I.

<sup>6</sup> Formerly U. S. N. Ga. s. No. 6675.

Line No.	Serv-ice	Crew	Horse-power	Name of owner	Home port	Address of owner
1	Frt.	1	30	E. A. Cleveland.....	San Francisco, Calif.	Monterey, Calif.
2	Fer.	2	60	Geo. F. Freeman.....	Dubuque, Iowa.....	McGregor, Iowa.
3	Tnk.	12	300	Standard Oil Co. (N. Y.).....	New York, N. Y.....	26 Broadway.
4	Misc.	2	25	James Graham.....	do.....	163 Reimsen Street (B.).
5	Frt.	2	12	Augustus Oemler.....	Savannah, Ga.....	111 East Thirty-sixth Street.
6	Misc.	1	45	Crescent Navigation Co. (Ind.).....	Evansville, Ind.....	214 Locust Street.
7	Tow.	1	10	L. G. Crabtree.....	Chattanooga, Tenn.....	Rockwood, Tenn.
8	Misc.	1	50	Submarine Signal Corporation (Del.).....	Boston, Mass.....	225 Atlantic Avenue.
9	Frt.	2	88	James Healling Co. (N. J.).....	New York, N. Y.....	Jersey City, N. J.
10	Frt.	3	100	Frank A. Roberts.....	New Bedford, Mass.....	Fairhaven, Mass.
11	Frt.	1	12	R. E. Brooker.....	Jacksonville, Fla.....	Switzerland, Fla.
12	Tow.	2	160	Harbor Tug and Barge Co. (Calif.).....	San Francisco, Calif.....	Pier 14.
13	Tow.	1	30	Chester Barnes.....	Memphis, Tenn.....	270 East Street.
14	Frt.	1	20	Dwight G. Eaton.....	Boston, Mass.....	Springfield, Mass.
15	Frt.	1	30	Electric Welding Co. (Va.).....	Norfolk, Va.....	
16	Frt.	3	40	William Gray.....	Juneau, Alaska.....	Yakutat, Alaska.
17	Fsh.	6	90	Beagle Packing Co. (Alaska).....	Ketchikan, Alaska.....	
18	Misc.	1	10	Peter Sather.....	Seward, Alaska.....	Nuka Bay, Alaska.
19	Tow.	4	65	American Tug Boat Co. (Wash.).....	Seattle, Wash.....	Everett, Wash.
20	Misc.	3	30	William Crockett.....	New York, N. Y.....	Jersey City, N. J.
21	Fsh.	6	60	Charles Bono.....	Boston, Mass.....	282 North Street.
22	Fsh.	2	16	Magnus Carlson.....	Seattle, Wash.....	84 Seneca Street.
23	Frt.	16	700	Standard Transportation Co. (Del.).....	New York, N. Y.....	26 Broadway.
24	Fsh.	8	30	Geo. T. Myers.....	Seattle, Wash.....	Colman Building.
25	Fsh.	1	20	Bjarne Pedersen.....	do.....	2261 Fifteenth Avenue W.
26	Fer.	3	95	Plattsburg Grand Isle Ferry Co. (N. Y.).....	Rouses Point, N. Y.....	Plattsburg, N. Y.
27	Fsh.	3	35	J. G. Soares.....	San Diego, Calif.....	Riverside, Calif.
28	Tow.	1	20	Kansas City Bridge Co. (Mo.).....	Kansas City, Mo.....	Leslie Oreav Building.
29	Frt.	1	8	Sherman W. Hutchinson.....	Belfast, Me.....	South Brooksville, Me.
30	Oys.	2	18	Clarence Scott.....	New Orleans, La.....	Houma, La.
31	Frt.	3	5	Geo. M. Glockner.....	do.....	Mandeville, La.
32	Pas.	1	70	George H. Wilson.....	New York, N. Y.....	Rockville Center, N. Y.
33	Pas.	2	25	W. & A. Fletcher Co. (N. J.).....	do.....	Hoboken, N. J.
34	Frt.	2	24	Frank McCabe.....	Charleston, S. C.....	114 Rutledge Avenue.
35	Frt.	1	50	Staten Island Shipbuilding Co.....	New York, N. Y.....	Port Richmond, Staten Is-land, N. Y.
36	Fsh.	4	45	G. M. Caruthers.....	Newport News, Va.....	Willis Wharf, Va.
37	Frt.	2	40	George Spillios.....	Houston, Tex.....	1011 Texas Avenue.
38	Tow.	2	24	Alfred Destin.....	Miami, Fla.....	45 Northeast Twelfth Street.
39	Misc.	1	16	Otto Wingert.....	Perth Amboy, N. J.....	Atlantic Highland, N. J.
40	Misc.	1	24	Elizabeth Ryder.....	New York, N. Y.....	Patchogue, N. Y.
41	Fsh.	5	40	Iver Knutsen.....	Seattle, Wash.....	7511 Twenty-fifth Street NW.
42	Oys.	6	36	John H. Bell.....	Philadelphia, Pa.....	Port Norris, N. J.
43	Pas.	1	35	A. W. Bell.....	Astoria, Ore.....	620 Franklin Avenue.
44	Frt.	1	18	William Rudolph.....	New York, N. Y.....	West Sayville, N. Y.
45	Frt.	2	27	W. G. Paxton.....	Baton Rouge, La.....	Vicksburg, Miss.
46	Tow.	2	12	Albert Hanson.....	New Orleans, La.....	Berwick, La.
47	Frt.	1	20	Herbert Bailey.....	New York, N. Y.....	Bay Fiftieth Street (B.).
48	Frt.	2	60	Louis N. La Combe.....	do.....	451 Fifty-sixth Street (B.).
49	Misc.	1	20	Joseph Carosini.....	do.....	504 West Thirty-fourth Street.
50	Misc.	1	65	H. Lombard.....	do.....	130 Brook Avenue.
51	Pas.	1	85	Richard Pearson.....	do.....	2144 Rockaway Avenue (B.).
52	Frt.	2	32	Halburton G. Avery.....	Eastport, Mo.....	Lubec, Mo.
53	Tow.	1	25	J. W. Clark.....	Portland, Ore.....	St. Helens, Ore.
54	Fsh.	1	40	Thomas D. McDevitt.....	Philadelphia, Pa.....	Atlantic City, N. J.
55	Pas.	2	60	Frank Liebert.....	New York, N. Y.....	Astoria, N. Y.
56	Frt.	2	8	T. H. Powell.....	Reedville, Va.....	Monroe Hall, Va.
57	Oys.	10	36	Jesse G. Gaskill, jr.....	Philadelphia, Pa.....	Port Norris, N. J.
58	Frt.	2	7	Archie Welch.....	Annapolis, Md.....	Eastport, Md.
59	Fsh.	2	16	Edward Moff.....	Seattle, Wash.....	5312 Beach Drive.
60	Fsh.	2	30	Ollie Gray.....	Seward, Alaska.....	Anchorage, Alaska.
61	Pas.	2	16	Michael J. Knipsfing.....	New York, N. Y.....	Westbury, Long Island, N. Y.
62	Pas.	2	15	F. M. Trusty.....	Pembina, N. Dak.....	Gross, Nebr.
63	Pas.	1	20	J. W. Wright.....	St. Louis, Mo.....	Golconda, Ill.
64	Tow.	2	75	Drummond Lighterage Co. (Wash.).....	Seattle, Wash.....	Colman Building.
65	Oys.	2	20	Estate of Jacob Ockers.....	New York, N. Y.....	West Sayville, N. Y.
66	Fsh.	2	20	Fred M. Hanson.....	Milwaukee, Wis.....	Detroit Harbor, Wis.
67	Pas.	2	20	George Garant.....	Fall River, Mass.....	Flint Street.
68	Pas.	2	35	Frank G. Klessig.....	San Diego, Calif.....	3723 First Street.
69	Fsh.	10	110	Harold F. Hathaway.....	Newport, R. I.....	Taunton, Mass.

<sup>7</sup> Formerly ga. s. Honus Wagner.  
<sup>8</sup> Formerly ga schooner Katie Burton.  
<sup>9</sup> Formerly ga. s. Julia Nickelson.

<sup>9</sup> Formerly ga. s. Ollie S.  
<sup>10</sup> Formerly ga. s. Cleopatra.

Line No.	Official No.	Signal letters	Rig	Name of vessel	Tonnage		Register dimensions			When built	Where built		
					Gross	Net	Length	Breadth	Depth				
					<i>Feet</i>			<i>Feet</i>			<i>Feet</i>		
1	208027		Ga. s.	Rosey	7	7	26.0	9.6	2.7	1906	St. James, Mich.		
2	204833		Ga. s.	Rosie	15	12	34.8	11.9	4.0	1907	Newport News, Va.		
3	216634		Ga. s.	Rosie	9	6	33.4	10.5	3.9	1918	Bay Center, Wash.		
4	224392		Ol. s.	Rosie	35	13	61.7	16.1	7.2	1924	Rockport, Mass.		
5	224356		Ga. s.	Rosina C.	11	7	37.6	11.6	2.7	1922	Westwego, La.		
6	209716		Ga. s.	Rosina M.	6	6	29.3	12.5	4.1	1912	Atlantic City, N. J.		
7	208987		Ga. s.	Rosita	8	6	30.5	8.3	3.8	1911	Seattle, Wash.		
8	210040		Ga. s.	Rosita	10	8	38.4	8.7	4.5	1912	do.		
9	218171		Ga. s.	Rossalen	8	7	31.1	9.2	3.7	1919	do.		
10	221154		Ga. s.	Rosy-Alice	7	5	28.3	8.0	4.0	1921	Pysht, Wash.		
11	221519		Ga. s.	Rouge et Noir	9	7	29.0	8.6	4.0	1915	Marquette, Mich.		
12	207830		Ga. s.	Rough Rider	14	13	42.2	9.3	3.8	1910	Ketchikan, Alaska		
13	111450		Ga. s.	Rough Rider	12	9	38.6	13.0	6.0	1903	Bremen, Me.		
14	219094		Ga. s.	Rough Rider	42	28	56.6	15.1	6.8	1920	Tacoma, Wash.		
15	222550		Ga. p.	Rough River Scout	14	9	50.0	17.4	3.0	1922	Hartford, Ky.		
16	155344		Ol. s.	Rouse	27	18	55.6	14.5	5.6	1899	Tacoma, Wash.		
17	110092		Ga. s.	Rover	8	8	34.4	12.6	3.4	1860	South Side, N. Y.		
18	111344		Ga. s.	Rover	45	25	62.0	14.0	5.0	1901	Hilo, Hawaii		
19	207331		Ga. s.	Rover	25	17	53.5	14.5	4.9	1910	Astoria, Ore.		
20	209541		Ga. s.	Rover	14	10	49.5	10.5	3.5	1912	Everett, Wash.		
21	210442		Ga. s.	Rover	9	7	37.0	9.8	2.6	1896	Merrick, N. Y.		
22	212884		Ga. s.	Rover	15	7	44.8	11.3	3.9	1914	Washington, N. C.		
23	215210		Ga. s.	Rover	8	5	38.1	9.4	2.6	1917	Thousand Island Park, N. Y.		
24	216053		Ga. s.	Rover	9	7	34.3	9.9	5.3	1918	Seattle, Wash.		
25	220959		Ga. s.	Rover	10	6	42.6	12.2	3.1	1920	Wittman, Md.		
26	224780		Ol. w.	ROVER	50	50	64.5	22.0	3.3	1925	Grafton, Ill.		
27	212227		Ga. s.	Rowan	21	14	43.2	13.9	6.3	1914	Westlake, La.		
28	214096		Ga. s.	Rowana	13	10	45.7	11.6	3.6	1916	Stacy, N. C.		
29	219099		Ga. s.	Rowena	11	5	46.5	12.9	4.1	1919	Sovern River, Va.		
30	223094		Ga. s.	Rowena	13	10	56.4	13.4	2.8		Unknown		
31	221619		Ga. p.	Rowena Lyle	14	9	48.5	22.7	4.8	1921	Rowena, Ore.		
32	210752		Ga. s.	Rowetta	13	10	38.0	11.5	4.4	1912	Fort Center, Fla.		
33	222388		Ga. s.	Rowley	47	28	58.0	21.3	4.9	1922	Chincoteague, Va.		
34	215568		Ga. s.	Roxana	9	8	36.6	9.7	2.8	1917	Bellingham, Wash.		
35	220554		Ga. s.	Roxana	12	8	41.7	10.8	4.0	1920	Saint Johns, Ore.		
36	21888		Ga. s.	Roxanna	7	7	30.2	12.1	4.0	1869	Westbrook, Conn.		
37	209584		Ga. s.	Roxie Pitman	18	8	52.0	11.9	4.2	1912	Bettle, N. C.		
38	111401		Ga. s.	Roy	18	12	42.2	13.4	5.3	1902	Warren, R. I.		
39	204320		Ga. w.	Roy L.	19	19	63.3	12.4	3.2	1907	Arrow Rock, Mo.		
40	209850		Ga. s.	Royal	22	15	44.4	13.0	5.8	1912	Seattle, Wash.		
41	223466		Ga. w.	Royal	25	16	62.0	12.0	3.0	1923	Paducah, Ky.		
42	204247		Ga. s.	Royal Tern	17	17	40.1	13.7	4.4	1907	Handsboro, Miss.		
43	111419	KRVP	Ga. s.	Ruby	315	273	132.0	34.0	9.0	1902	Alameda, Calif.		
44	204117		Ga. s.	Ruby	14	9	47.9	11.9	4.3	1907	Ballard, Wash.		
45	208526		Ga. s.	Ruby	10	10	34.2	8.0	3.2	1907	Sturgeon Bay, Wis.		
46	208974		Ga. s.	Ruby	6	6	25.5	8.0	3.6	1908	Gills Rock, Wis.		
47	211520		Ga. s.	Ruby	10	7	33.3	11.4	4.0	1913	Saxman, Alaska		
48	219375		Ga. s.	Ruby	11	10	37.3	10.5	2.0	1910	Houma, La.		
49	223072		Ga. s.	Ruby	15	15	59.3	12.1	2.4	1922	Tamaha, Okla.		
50	223557		Ga. s.	Ruby	14	9	36.0	8.4	1.9	1923	Bigelow, Ark.		
51	214394		Ol. s.	Ruby-O	32	22	57.1	16.0	7.2	1916	Long Beach, Calif.		
52	221345		Ga. s.	Ruby W.	13	9	43.5	11.2	2.8	1921	Sealevel, N. O.		
53	214633		Ga. s.	Ruby and Alice	14	6	43.2	12.7	4.0	1916	Deltaville, Va.		
54	224285		Ol. s.	Ruby Chrystal	26	8	54.8	16.1	5.2	1924	Crittenden, Va.		
55	213468		Ga. s.	Ruby May	8	7	35.5	9.3	2.6	1915	Sealevel, N. C.		
56	220875		Ga. s.	Ruby Moore	8	7	45.2	11.3	2.6	1920	Mobile, Ala.		
57	203119		Ga. s.	Ruby L. Davis	23	14	51.6	17.6	4.7	1906	Battery Park, Va.		
58	203723		Ga. s.	Rudolf	12	6	41.5	13.5	3.8	1906	Salino, La.		
59	209625		Ga. s.	Rudolf N.	29	19	51.9	15.2	5.8	1912	Oakland, Calif.		
60	209415		Ga. s.	Rudolph	27	18	45.4	14.5	5.2	1911	Seattle, Wash.		
61	200434		Ol. s.	Rufus M. Gibbs	14	11	35.7	12.5	3.9	1903	McClellanville, S. C.		
62	219206		Ga. w.	Rulo Belle	12	12	50.0	14.0	2.5	1919	Rulo, Nebr.		
63	221258		Ga. s.	Rumf	26	17	47.5	12.0	7.0	1921	Seattle, Wash.		
64	210224		Ga. s.	Rummell	7	5	30.0	8.5	3.6	1900	Toledo, Ohio		
65	205582		Ga. s.	Rumolo	6	6	29.9	11.3	3.2	1908	Galveston, Tex.		
66	221161		Ga. s.	Rumsey	8	6	35.0	7.0	2.0	1919	Calhoun, Ky.		
67	210682		Ga. s.	Rupert	8	6	40.0	10.3	2.0	1912	Ballard, Wash.		
68	201703		Ga. s.	Rupert II	11	10	37.1	13.4	4.1	1905	Port Republic, N. J.		
69	209301		Ga. s.	Rural	7	6	34.0	7.2	2.8	1911	Marshfield, Ore.		
70	111350		Ga. s.	Rush	15	10	54.0	9.9	3.8	1901	Shooters Island, N. Y.		
71	210788		Ga. s.	Rush	13	9	42.2	12.5	4.9	1912	Oakland, Calif.		

<sup>1</sup> Formerly ga. s. Virginia.

Line No.	Service	Crew	Horse-power	Name of owner	Home port	Address of owner
1	Fsh.	1	10	E. G. F. Gustafson	Grand Haven, Mich.	Brevort, Mich.
2	Tow.	1	40	J. W. Enochs	Newport News, Va.	Hopewell, Va.
3	Frt.	1	10	Chas. Anderson	Astoria, Ore.	1204 Grand Avenue.
4	Fsh.	9	100	Charles Moreno	Boston, Mass.	21 Moon Street.
5	Fsh.	2	17	William Lilliman	New Orleans, La.	Empire, La.
6	Pas.	1	10	H. L. Truax	Philadelphia, Pa.	Atlantic City, N. J.
7	Frt.	1	20	Leo Sargent	Seattle, Wash.	171 Blowett Street.
8	Pas.	1	15	C. C. Eddy	do.	1718 Broadway.
9	Frt.	1	18	John McGregor	do.	Fire Station No. 5
10	Pas.	1	8	John Mike	Port Angeles, Wash.	Pysht, Wash.
11	Frt.	1	20	W. C. Kepler	Marquette, Mich.	104 East Magnetic Street.
12	Fsh.	1	30	Ed. J. Williams	Ketchikan, Alaska	
13	Fsh.	3	8	Lewis E. Gott	Portland, Me.	69 Bradley Street.
14	Fsh.	8	50	John Zitkovich	Seattle, Wash.	4103 Sixteenth Avenue SW.
15	Frt.	1	30	Henry D. Estes	Louisville, Ky.	Hartford, Ky.
16	Tow.	3	100	Foss Co. (Wash.)	Seattle, Wash.	Bolcom Dock.
17	Ten.	1	10	New York Motor Boat Club (N. Y.)	New York, N. Y.	One hundred and forty-sixth Street and Hudson River.
18	Tow.	1	100	Roy J. Osborn	San Francisco, Calif.	Oakland, Calif.
19	Tow.	2	65	Booth Fisheries Co. (Del.)	Seattle, Wash.	Foot Wall Street.
20	Msc.	1	28	Fred F. Ferguson	do.	Compeville, Wash.
21	Frt.	4	8	Henry E. Bush	New York, N. Y.	West New Brighton, N. Y.
22	Tow.	2	10	Hyde County Land & Lumber Co.	Washington, N. C.	Swan Quarter, N. C.
23	Frt.	1	20	S. C. Slate	Cape Vincent, N. Y.	Clayton, N. Y.
24	Fsh.	1	15	Thorald Ommundsen	Seattle, Wash.	Seventh Avenue and Union Street.
25	Frt.	2	10	Charles B. Frey	Cambridge, Md.	Wittman, Md.
26	Pas.	1	54	E. B. Holliday	St. Louis, Mo.	Louisiana, Mo.
27	Ten.	1	80	Standard American Dredging Co.	Galveston, Tex.	Guaranty Building.
28	Frt.	1	24	Monteville Hamilton	Beaufort, N. C.	Stacy, N. C.
29	Fsh.	2	35	W. A. Mitchell	Newport News, Va.	Seaford, Va.
30	Pas.	1	36	Arkansas Steamship Co. (Ark.)	Memphis, Tenn.	Pine Bluff, Ark.
31	Pas.	1	15	Andrew Pearson	Portland, Ore.	Rowena, Ore.
32	Fsh.	1	36	M. E. McLaughlin	Key West, Fla.	Fort Myers, Fla.
33	Frt.	3	45	J. W. Burnell	Norfolk, Va.	Portsmouth, Va.
34	Frt.	1	25	H. W. Graham	Seattle, Wash.	Anacortes, Wash.
35	Fsh.	1	60	C. T. Smith	Portland, Ore.	Stevenson, Wash.
36	Frt.	2	30	William S. Maggs	New London, Conn.	Mystic, Conn.
37	Frt.	1	24	John Haywood	Manteo, N. C.	Colington, N. C.
38	Oys.	3	28	Joseph Solomon	New York, N. Y.	500 West One hundred and seventy-seventh Street.
39	Tow.	2	65	Albert E. Fisher	Kansas City, Mo.	Glasgow, Mo.
40	Fsh.	4	40	August Olson	Seattle, Wash.	119 Seventh Avenue North.
41	Pas.	5	22	Rock Asphalt Co. of America (Del.)	Louisville, Ky.	
42	Pol.	2	45	Department of Conservation (La.)	New Orleans, La.	New Courthouse.
43	Frt.	10	140	Kuskokwim Fishing & Transportation Co. (Wash.)	Seattle, Wash.	First Avenue S. and Jackson Street.
44	Fsh.	7	50	Booth Fisheries Co. (Del.)	do.	Marion Building.
45	Fsh.	2	8	George Lafond	Milwaukee, Wis.	Algoma, Wis.
46	Frt.	3	7	Charles Anderson	do.	Ellison Bay, Wis.
47	Fsh.	1	16	James Martin	Juneau, Alaska	Gambler Bay, Alaska.
48	Fsh.	2	3	Leo P. Lottinger	New Orleans, La.	Houma, La.
49	Pas.	1	9	H. Williamson	St. Louis, Mo.	Tamaha, Okla.
50	Pas.	1	8	Alford Hardin	Memphis, Tenn.	Conway, Ark.
51	Tow.	2	100	Fred Henderson	Los Angeles, Calif.	San Pedro, Calif.
52	Frt.	1	28	L. C. Arnold	Wilmington, N. C.	Southport, N. C.
53	Fsh.	3	24	J. W. Godsey	Newport News, Va.	Gwynn, Va.
54	Frt.	3	60	R. L. Forrest	do.	Messick, Va.
55	Frt.	1	9	G. W. Mason	Beaufort, N. C.	Lukens, N. C.
56	Pas.	1	16	Orland Moore	Mobile, Ala.	
57	Frt.	1	40	H. D. Woodard	Norfolk, Va.	516 New Jersey Avenue.
58	Fsh.	2	20	Simon Cognevich	New Orleans, La.	Burus, La.
59	Fsh.	3	100	Nakat Packing Corporation (N. Y.)	Ketchikan, Alaska	
60	Fsh.	7	40	Booth Fisheries Co. (Del.)	Seattle, Wash.	Foot Wall Street.
61	Fsh.	2	24	Edward Nesbit	Georgetown, S. C.	228 St. James Street.
62	Fer.	2	24	James M. Roland	Omaha, Nebr.	Rulo, Nebr.
63	Frt.	1	25	Samuel Rasmussen	Seattle, Wash.	6017 Fifteenth Avenue NW.
64	Frt.	1	8	Great Lakes Dredge & Dock Co. (N. J.)	Duluth, Minn.	First National Bank.
65	Frt.	1	8	G. Vldatto	Galveston, Tex.	1028 Avenue A.
66	Pas.	2	12	John W. Watters	Louisville, Ky.	Calhoun, Ky.
67	Frt.	1	24	M. A. Winkler	Nome, Alaska	
68	Frt.	1	12	Catherine Mathews	Philadelphia, Pa.	Pleasantville, N. J.
69	Frt.	1	8	P. A. Hamilton	Marshfield, Ore.	North Bend, Ore.
70	Frt.	1	30	Harry Tutthill	New York, N. Y.	Greenport, N. Y.
71	Drg.	1	50	Standard Dredging Co. (N. J.)	do.	Woolworth Building.

<sup>1</sup> Formerly ga. s. Oscar B.

Line No.	Official No.	Signal letters	Rig	Name of vessel	Tonnage		Register dimensions			When built	Where built
					Gross	Net	Length	Breadth	Depth		
							Feet	Feet	Feet		
1	224657		Ga. s.	Russell	13	9	49.6	11.9	4.2	1915	Laban, Va.
2	127533		Ol. s.	Russell 2	20	13	42.9	14.2	6.5	1901	Long Island City, N. Y.
3	224621		Ol. s.	Russell 3	79	54	69.3	20.3	9.0	1925	Tottenville, N. Y.
4	110990		Ga. s.	Russel L.	20	16	63.5	17.6	4.6	1892	Dorchester Co., Md.
5	111416		Ga. s.	Russell DeHughtlett	32	27	65.6	19.2	5.6	1902	Madison, Md.
6	110744		Ol. s.	Rustler	17	12	53.0	13.4	4.6	1887	Hoquiam, Wash.
7	111192		Ga. s.	Rustler	17	15	47.9	11.4	4.9	1898	La Couver, Wash.
8	204189		Ga. s.	Rustler	10	7	33.6	11.7	3.8	1907	Tacoma, Wash.
9	207499		Ol. s.	Rustler	14	10	48.0	13.9	4.6	1910	Alameda, Calif.
10	213625		Ga. w.	Rustler	18	18	51.6	12.0	1.9	1915	Newport, Ark.
11	215875		Ga. s.	Rustler	7	5	32.3	11.4	3.7	1917	Bay City, Oreg.
12	111061		Ga. s.	Ruth	13	10	43.6	12.0	2.7	1894	Smyrna, N. C.
13	150735		Ga. s.	Ruth	15	11	52.4	12.6	4.4	1896	Peekskill, N. Y.
14	203937		Ga. s.	Ruth	11	7	38.0	10.7	3.7	1907	Ballard, Wash.
15	204347		Ga. s.	Ruth	12	10	34.9	11.5	3.2	1907	Astoria, Oreg.
16	206070		Ga. s.	Ruth	9	6	45.0	11.4	3.0	1909	Simonson, Va.
17	208341		Ga. s.	Ruth	24	20	58.6	16.1	3.8	1910	Broomes Island, Md.
18	208075		Ga. s.	Ruth	9	8	31.0	9.1	3.5	1906	Sturgeon Bay, Wis.
19	210293		Ga. s.	Ruth	10	9	42.0	9.8	4.3	1912	Muskegon, Mich.
20	210530		Ga. w.	Ruth	14	14	60.0	11.0	2.2	1912	Milton, Ky.
21	211814		Ga. s.	Ruth	24	12	53.7	13.6	4.9	1913	Deltaville, Va.
22	212199		Ga. s.	Ruth	9	7	44.7	10.8	3.9	1909	Kings Creek, Va.
23	212956		Ga. s.	Ruth	15	12	53.3	12.2	3.5	1915	Portland, Oreg.
24	214154		Ga. w.	Ruth	32	32	64.6	18.0	2.6	1916	Clarksville, Mo.
25	214237		Ga. s.	Ruth	9	8	39.5	12.0	2.9	1916	Patchogue, N. Y.
26	217408		Ga. s.	Ruth	15	7	33.2	10.8	5.5	1918	Tacoma, Wash.
27	218113		Ga. s.	Ruth	19	8	44.6	14.4	5.8	1919	Mystic, Conn.
28	221061		Ol. s.	Ruth	19	13	58.5	12.3	5.0	1920	West Norfolk, Va.
29	221301		Ga. s.	Ruth	14	9	38.0	11.2	5.4	1921	Everett, Wash.
30	221591		Ga. s.	Ruth	60	50	61.1	23.6	7.3	1921	Baltimore, Md.
31	221816		Ga. s.	Ruth	9	7	25.7	11.6	3.0	1919	Galveston, Tex.
32	221866		Ga. s.	Ruth	11	8	31.2	9.8	4.5	1921	Sabine, Tex.
33	222190		Ga. s.	Ruth	11	11	50.0	14.0	1.9	1922	Portland, Oreg.
34	223112		Ga. w.	Ruth	32	26	55.9	12.6	3.0	1923	Dyersburg, Tenn.
35	223801		Ga. w.	Ruth	14	9	52.8	12.1	2.7	1924	Brownsville, Ky.
36	224153		Ga. s.	Ruth	6	5	34.0	9.8	2.3	1924	Chauvin, La.
37	224423		Ga. s.	Ruth	19	13	48.2	11.0	6.0	1925	New York, N. Y.
38	225519		Ol. s.	Ruth	12	8	36.9	14.7	3.2	1926	Mount Pleasant, S. C.
39	202778		Ga. s.	Ruth J.	28	14	64.6	18.4	2.9	1905	Biloxi, Miss.
40	224511		Ga. s.	Ruth J.	9	6	34.3	11.4	3.1	1925	Westfield, N. Y.
41	213000		Ga. s.	Ruth L.	7	5	36.2	10.6	3.3	1915	do.
42	213189		Ga. s.	Ruth L.	13	8	39.0	11.3	5.5	1915	Ellsworth, Me.
43	221350		Ga. s.	Ruth L. II.	8	6	40.8	8.5	2.5	1905	Penns Grove, N. J.
44	216204		Ga. s.	Ruth M.	7	5	31.3	9.0	4.8	1918	Port Stanley, Wash.
45	224042		Ga. s.	Ruth M.	13	10	41.8	11.3	4.2	1924	Ipswich, Mass.
46	224513		Ga. s.	Ruth M.	10	7	37.2	9.0	4.3	1908	Bremerton, Wash.
47	200108		Ga. s.	Ruth R.	14	11	42.7	15.1	4.6	1909	Greenport, N. Y.
48	218745		Ga. s.	Ruth S.	8	5	38.8	11.2	3.5	-----	Wilmington, Del.
49	220930		Ga. w.	Ruth T.	13	10	52.9	8.6	2.2	1920	Creston, W. Va.
50	206021		Ga. s.	Ruth V.	5	5	28.7	13.3	2.4	1894	West Creek, N. J.
51	223510		Ga. s.	Ruth & Annie	35	21	58.2	16.1	5.4	1923	Amburg, Va.
52	111139		Ga. s.	Ruth and Ella	10	8	38.5	14.3	3.5	1897	River Springs, Md.
53	224847		Ga. s.	Ruth & Helen	16	8	44.1	12.6	4.4	1925	Syringa, Va.
54	212208		Ga. s.	Ruth Jennette	12	6	43.7	12.0	4.0	1911	St. Andrews, Fla.
55	223403		Ga. s.	Ruth Katherine	18	12	47.0	14.4	4.1	1923	Whitehaven, Md.
56	222218		Ol. s.	Ruth Mildred	70	27	82.0	21.5	8.1	1922	Essex, Mass.
57	111122		Ga. s.	Ruth Richardson	28	20	62.5	19.0	4.9	1896	Madison, Md.
58	110983		Ol. s.	Ruth M. Martin	98	43	89.2	23.7	9.8	1892	Essex, Mass.
59	213760		Ol. s.	Ruth M. Rideout	10	8	40.6	11.3	4.2	1915	San Bay, Mich.
60	207101		Ga. s.	Ruth V. Carter	10	8	34.4	13.0	4.2	1909	Rescue, Va.
61	222129		Ga. s.	Ruthbea	9	6	30.3	11.4	4.0	-----	Unknown
62	200745		Ga. s.	Ruthie	35	26	54.4	17.3	4.2	1904	Biloxi, Miss.
63	202061		Ga. s.	Ryer Island	11	7	43.0	10.2	4.0	1905	San Francisco, Calif.
64	214220		Ga. s.	S.-9	13	9	37.2	10.2	5.2	1916	Baltimore, Md.
65	221950		Ga. s.	S. C. 217	79	54	104.3	14.9	8.3	1917	Mariners Harbor, N. Y.
66	221744		Ga. w.	S. & S.	26	20	49.0	12.9	3.0	1924	Newport, Ark.
67	221758		Ga. s.	S. P. No. 1	6	5	32.5	10.3	3.5	1918	Lavallette, N. J.
68	221759		Ga. s.	S. P. No. 2	6	5	32.0	10.3	3.5	1919	do.
69	221760		Ga. s.	S. P. No. 3	7	5	32.1	10.5	3.6	1919	do.
70	222502		Ga. s.	S. P. No. 4	7	6	33.1	10.5	3.6	1922	do.
71	221762		Ga. s.	S. P. No. 5	6	6	32.6	9.8	3.5	1921	do.
72	117119		Ga. s.	S. D. C.	14	10	45.2	11.2	5.0	1902	Seattle, Wash.
73	221872		Ga. s.	S. I. C.	10	8	37.5	10.9	4.5	1917	Sea Isle City, N. J.

1 Formerly ga. s. Conqueror.

2 Formerly st. s. Pherabe.

Line No.	Service	Crew	Horse-power	Name of owner	Home port	Address of owner
1	Fsh.	6	35	Walter R. Armistead	Newport News, Va.	Peary, Va.
2	Frt.	4	24	Newtown Creek Towing Co. (N. Y.)	New York, N. Y.	Long Island City, N. Y.
3	Tow.	3	350	do.	do.	Do.
4	Frt.	1	24	J. F. O'Neal	Washington, N. C.	Ocracoke, N. C.
5	Frt.	3	20	Oscar F. Pope	Cambridge, Md.	Oxford, Md.
6	Tow.	1	100	Foss Launch & Tug Co. (Wash.)	Tacoma, Wash.	400 Dock Street.
7	Tow.	1	50	Dry Creek Logging Co. (Wash.)	Port Townsend, Wash.	Tahuya, Wash.
8	Fsh.	6	20	Booth Fisheries Co. (Dal.)	Seattle, Wash.	Marion Building.
9	Tow.	1	80	Anders E. Anderson	San Francisco, Calif.	Oakland, Calif.
10	Tow.	1	12	P. A. Hall	Memphis, Tenn.	Newport, Tenn.
11	Fsh.	1	16	Earl Snodgrass	Portland, Oreg.	Bay City, Oreg.
12	Frt.	1	21	Watson Lawrence	Beaufort, N. C.	Otway, N. C.
13	Tow.	1	50	T. J. Bludworth	Galveston, Tex.	401 Sixth Street.
14	Fsh.	1	17	Ed. Vanderweele	Ketchikan, Alaska	
15	Fsh.	2	16	Vivian Grubb	Seattle, Wash.	3645 Whitman Avenue.
16	Oys.	2	12	H. G. Oakley	Reedville, Va.	Simonson, Va.
17	Frt.	2	25	Harry Dill	Baltimore, Md.	Centerville, Md.
18	Fsh.	2	8	Frank C. Emmes	Milwaukee, Wis.	Brussels, Wis.
19	Pas.	1	17	Chas. Greenhalgh	Grand Haven, Mich.	Saugatuck, Mich.
20	Frt.	2	44	Grant Dean	Louisville, Ky.	Frankfort, Ky.
21	Frt.	2	24	Carlos Tyler	Crisfield, Md.	Ewell, Md.
22	Frt.	2	27	J. J. Marsh	do.	Tylerton, Md.
23	Tow.	1	58	A. C. Heston	Portland, Oreg.	765 East Seventy-second Street N.
24	Pas.	2	40	Carl J. Steiner	St. Louis, Mo.	Alton, Ill.
25	Msc.	1	14	Byron Moger	New York, N. Y.	Blue Point, N. Y.
26	Tow.	1	35	John Valvano	Seattle, Wash.	322 Mercer Street.
27	Fsh.	1	16	Albert E. Jones	Newport, R. I.	Point Judith, R. I.
28	Tow.	1	70	E. S. Phillips	Newport News, Va.	Box 240.
29	Fsh.	2	16	San Juan Fishing & Packing Co. (Wash.)	Seattle, Wash.	Foot Stacy Street.
30	Msc.	1	32	R. J. Taylor	Baltimore, Md.	39 South Gay Street.
31	Fsh.	1	16	Jens Breinholt	Galveston, Tex.	1001 Avenue K.
32	Tow.	2	35	Lloyd Crittenden	Port Arthur, Tex.	Sabine, Tex.
33	Fer.	1	25	C. T. Smith	Portland, Oreg.	Stevenson, Wash.
34	Tow.	3	25	I. L. Shepherd	Memphis, Tenn.	Dyersburg, Tenn.
35	Pas.	4	20	J. W. Stephens	Louisville, Ky.	Brownsville, Ky.
36	Fsh.	2	11	Victor Pelegrin	New Orleans, La.	Chauvin, La.
37	Msc.	3	800	Charles W. Sellick	Perth Amboy, N. J.	Atlantic Highlands, N. J.
38	Frt.	3	24	Clarence Magood	Charleston, S. C.	Bulls Island, S. C.
39	Fsh.	6	50	Louisiana Oyster & Fish Co. (La.)	New Orleans, La.	Berwick, La.
40	Fsh.	4	35	Clarence Jackway	Buffalo, N. Y.	Westfield, N. Y.
41	Fsh.	4	50	William Schneider	Erie, Pa.	234 West Fourth Street.
42	Frt.	2	20	Lawrence Canning Co. (Me.)	Rockland, Me.	Tilson's Wharf.
43	Pas.	1	15	George S. Lubker	Philadelphia, Pa.	Ocean Gate, N. J.
44	Fsh.	1	12	Ekoff Nygard	Seattle, Wash.	Port Blakely, Wash.
45	Pas.	2	30	Joseph I. Moulton	Salem, Mass.	257 Washington Street.
46	Tow.	1	24	Frank McGeehan	Tacoma, Wash.	2512 North Eighth Street.
47	Frt.	1	20	Dan'l. H. Ross	New York, N. Y.	Greenport, N. Y.
48	Pas.	20	10	Willie Johnson	Willimington, Del.	Bowers, Del.
49	Frt.	1	10	C. R. Righter	Pittsburgh, Pa.	Creston, W. Va.
50	Pas.	1	15	Jerry Sprague	Philadelphia, Pa.	Beach Haven, N. J.
51	Frt.	3	36	J. W. Stiff	Norfolk, Va.	Amburg, Va.
52	Frt.	2	10	Chas. M. Lewis	Reedville, Va.	Sharps, Va.
53	Frt.	2	24	B. L. Wood	Newport News, Va.	Lot, Va.
54	Frt.	1	50	Florida Gravel Co. (Fla.)	Apalachicola, Fla.	Quincy, Fla.
55	Frt.	2	10	John F. Bloodsworth	Crisfield, Md.	White Haven, Md.
56	Fsh.	18	60	Nils Soderberg	New York, N. Y.	5618 Fourth Avenue (B.).
57	Frt.	2	24	Walter E. Slacum	Cambridge, Md.	
58	Fsh.	20	100	Portland Trawling Co. (Me.)	New York, N. Y.	1 Fulton Market.
59	Fsh.	2	48	Ross J. Bell	Grand Haven, Mich.	Cheboygan, Mich.
60	Frt.	1	20	I. H. Carter	Norfolk, Va.	Rescue, Va.
61	Msc.	2	24	Curt J. Knoll	New York, N. Y.	423 East One hundred and sixtieth Street.
62	Pas.	4	60	J. A. Ferry	New Orleans, La.	Ponchatoula, La.
63	Frt.	1	60	I. L. Ettlinger	San Francisco, Calif.	Merchants Exchange Building.
64	Tow.	2	45	Henry A. Lage	Jacksonville, Fla.	Delray, Fla.
65	Fsh.	4	660	E. Coyne	New York, N. Y.	304 West One hundred and twelfth Street.
66	Tow.	1	20	Pearl City Packet Co. (Ark.)	Memphis, Tenn.	Newport, Ark.
67	Fsh.	6	35	J. L. Erthal	Philadelphia, Pa.	Seaside Park, N. J.
68	Fsh.	6	20	do.	do.	Do.
69	Fsh.	6	35	do.	do.	Do.
70	Fsh.	6	40	do.	do.	Do.
71	Fsh.	2	20	Harold Smedal	do.	Do.
72	Frt.	1	30	Pacific American Fisheries (Me.)	Seattle, Wash.	South Bellingham, Wash.
73	Fsh.	6	24	Union Fishing, Freezing & Cold Storage Co. (N. J.)	Philadelphia, Pa.	Sea Isle City, N. J.

\* Formerly U. S. Navy ga. s. 2500.

Formerly ga. s. Coco Cola Bill.

Line No.	Official No.	Signal letters	Rlg	Name of vessel	Tonnage		Register dimensions			When built	Where built
					Gross	Net	Length	Breadth	Depth		
					Feet						
1	166180		Ga. s.	S. O. Co. No. 8.....	112	43	65.0	25.6	6.0	1915	Oakland, Calif.....
2	224298		Ga. s.	S. Gonzales.....	46	11	66.0	20.8	5.7	1924	Pascagoula, Miss.....
3	219097		Ga. w.	S. A. Cherry No. 2.....	15	15	56.0	17.9	1.9	1919	Clarksville, Tenn.....
4	223737		Ga. s.	S. B. Anderson.....	18	10	52.2	11.8	3.0	1924	Plaquemine, La.....
5	216273		Ga. s.	S. C. Hall.....	8	6	34.0	9.1	4.3	1918	Seattle, Wash.....
6	117064		Ga. s.	S. C. Kirk.....	10	8	45.0	14.2	3.5	1901	Dreka, Va.....
7	117252		Ga. s.	S. E. Johnson.....	14	8	60.0	15.6	3.0	1903	Seabright, N. J.....
8	207802		Ga. s.	S. E. Moore.....	6	6	40.0	9.0	3.9	1910	Bridgeton, N. J.....
9	210900		Ga. s.	S. E. Shoyer.....	8	7	33.0	9.5	3.2	1900	Philadelphia, Pa.....
10	116089		Ga. s.	S. F. Burns.....	25	23	61.7	16.4	4.4	1886	Bayport, N. Y.....
11	215617		Ol. s.	S. F. International No. 2.....	26	10	55.0	16.2	5.9	1917	Oakland, Calif.....
12	215869		Ol. s.	S. F. International No. 3.....	26	12	55.0	16.2	5.9	1917	San Francisco, Calif.....
13	223709		Ol. s.	S. F. International No. 5.....	31	14	56.4	17.0	6.0	1924	Sausalito, Calif.....
14	225319		Ol. s.	S. F. International No. 6.....	25	11	50.6	15.8	6.0	1926	do.....
15	206603		Ga. s.	S. F. Long.....	8	5	38.2	10.0	3.9	1908	Stockton, Calif.....
16	224276		Ol. s.	S. H. Finch.....	58	40	58.4	18.5	8.2	1924	Seattle, Wash.....
17	210277		Ga. s.	S. J. Cooper.....	19	9	41.0	12.4	3.9	1912	Sharptown, Md.....
18	117175		Ga. s.	S. J. Todd.....	14	6	55.0	16.0	3.8	1902	Orlolo, Md.....
19	115502		Ga. s.	S. K. Parks.....	5	5	47.0	13.0	3.0	1876	Somerset County, Md.....
20	221763		Ga. s.	S. L. F. No. 1.....	7	6	32.6	10.5	3.5	1918	Layallete, N. J.....
21	221765		Ga. s.	S. L. F. No. 3.....	7	6	31.5	10.5	3.5	1917	do.....
22	222115		Ga. s.	S. L. F. No. 5.....	6	5	33.0	10.8	3.4	1922	do.....
23	224446		Ga. s.	S. L. Wood.....	8	5	43.5	10.8	3.3	1925	Fairbank, Md.....
24	222145		Ga. s.	S. M. C. No. 1.....	13	11	30.3	12.1	3.0	1922	Seattle, Wash.....
25	223667		Ga. s.	S. S. Blackman.....	56	27	77.0	21.8	6.1	1924	Dorchester, N. J.....
26	116287		Ga. s.	S. T. Howard.....	13	8	50.6	12.4	3.8	1889	Dames Quarter, Md.....
27	23581		Ga. s.	S. V. Rogers.....	6	5	33.1	11.5	2.8	1867	Sayville, N. Y.....
28	115672		Ga. s.	S. W. Darby, jr.....	47	42	70.0	23.0	4.5	1879	Milford, Del.....
29	221873		Ga. s.	S. W. F. No. 2.....	8	7	37.2	10.4	3.7	1919	Sea Isle City, N. J.....
30	221874		Ga. s.	S. W. F. No. 3.....	8	7	37.2	10.4	3.7	1917	do.....
31	221875		Ga. s.	S. W. F. No. 4.....	8	7	37.2	10.4	3.7	1918	do.....
32	222041		Ga. s.	S. W. Sheppard.....	39	23	61.5	20.0	6.0	1922	Dorchester, N. J.....
33	217864		Ga. s.	S. W. Somers.....	110	71	94.9	23.5	6.5	1919	West Norfolk, Va.....
34	23700		Ga. s.	S. W. Truslow.....	23	15	50.5	17.9	5.1	1869	Moriches, N. Y.....
35	115548		Ga. s.	Sabrina.....	14	8	43.4	16.2	3.5	1877	Riverside, N. J.....
36	117144		Ga. s.	Sachem.....	18	13	47.5	15.4	6.7	1902	Eastport, Me.....
37	200746		Ga. s.	Sachem.....	14	11	50.0	15.0	3.5	1904	Pocomoke City, Md.....
38	201876		Ga. s.	Sachuest.....	14	13	35.8	12.0	4.8	1903	Neponset, Mass.....
39	117221		Ga. s.	Sadell.....	10	6	31.0	12.7	3.7	1903	Key West, Fla.....
40	205027		Ga. s.	Sadle.....	9	6	32.0	11.7	4.1	1908	Braintree, Mass.....
41	205304		Ga. s.	Sadle.....	10	8	31.0	11.0	4.3	1904	Cape May City, N. J.....
42	211697		Ga. s.	Sadie.....	14	12	42.1	10.6	4.1	1902	South Boston, Mass.....
43	216017		Ga. s.	Sadie.....	12	7	45.3	11.8	3.7	1913	Achilles, Va.....
44	223868		Ol. s.	Sadie B.....	15	10	64.6	24.4	4.7	1924	Toledo, Ore.....
45	213187		Ga. s.	Sadie H.....	9	9	49.4	8.4	3.4	1915	Branson, Mo.....
46	212773		Ga. s.	Sadie K.....	20	16	42.3	12.7	5.5	1914	Seattle, Wash.....
47	116018		Ga. s.	Sadie M.....	15	12	44.2	15.2	4.2	1894	Patchogue, N. Y.....
48	214738		Ga. s.	Sadie R.....	13	9	37.0	13.1	4.3	1917	Brooklyn, N. Y.....
49	220970		Ga. s.	Sadie A. Nickerson.....	23	12	48.4	15.2	5.8	1920	Friendship, Me.....
50	116743		Ga. s.	Sadie E. Culver.....	36	16	69.4	19.9	5.5	1896	Whitehaven, Md.....
51	117068		Ol. s.	Sadie M. Nunn.....	73	36	81.6	21.4	9.2	1901	East Boothbay, Me.....
52	110448		Ga. s.	Sadie M. Parks.....	13	7	54.0	14.0	3.8	1891	St. Peters, Md.....
53	202072		Ga. s.	Safety.....	13	8	42.7	12.5	5.2	1906	East Machias, Me.....
54	218114		Ga. s.	SAGAMORE.....	8	6	38.8	8.1	2.2	1906	Buffalo, N. Y.....
55	208145		Ga. s.	Sagitta.....	22	18	42.5	14.2	4.7	1910	Mariners Harbor, N.Y.....
56	218225		Ga. s.	Sago.....	18	12	64.4	17.5	2.4	1919	Fort Lauderdale, Fla.....
57	200578		Ga. s.	Sailor's Joy.....	17	12	49.3	17.6	3.6	1903	Blox1, Miss.....
58	213283		Ga. s.	St. Agnes.....	14	9	47.3	12.5	5.2	1915	San Diego, Calif.....
59	221624		Ga. s.	St. Agnes.....	14	11	35.8	14.5	3.3	1921	Edisto Island, S. C.....
60	219841		Ga. s.	St. Andrew.....	40	27	54.3	15.8	7.0	1920	Gig Harbor, Wash.....
61	209820		Ga. s.	St. Anna.....	27	18	48.0	14.0	5.7	1912	Seattle, Wash.....
62	219341		Ga. w.	St. Antonio.....	30	16	51.3	14.5	2.4	1905	Lockport, La.....
63	205317		Ga. w.	St. Charles.....	41	20	63.6	13.5	3.1	1908	Allemands, La.....
64	221240		Ga. w.	St. Francis.....	13	10	35.4	11.2	2.8	1921	Parkin, Ark.....
65	208569		Ga. s.	St. George.....	18	12	41.0	12.6	4.6	1911	Tacoma, Wash.....
66	210843		Ga. s.	St. George II.....	26	18	46.5	14.2	5.7	1912	do.....
67	207315		Ga. s.	St. Helen.....	14	10	50.4	12.7	2.7	1910	Astoria, Ore.....
68	214840		Ga. s.	St. Helena.....	19	11	41.6	12.2	3.7	1914	New Orleans, La.....
69	213789		Ga. s.	St. Ignace.....	30	14	70.0	16.3	6.5	1915	Pascagoula, Miss.....
70	213251		Ga. s.	St. John.....	32	21	49.8	14.1	6.3	1915	Dockton, Wash.....
71	219844		Ol. s.	St. John.....	23	18	45.5	14.7	5.8	1919	Arroyo, P. R.....
72	221740		Ga. s.	St. John.....	13	11	32.6	9.6	2.5	1921	Galveston, Tex.....
73	207179		Ga. s.	St. John No. 1.....	11	5	45.8	12.5	3.6	1910	Harvey, La.....
74	220533		Ga. s.	St. John B.....	14	11	47.2	11.8	2.8	1920	Olga, La.....
75	209332		Ga. s.	St. Johns.....	10	9	39.0	10.0	3.0	1905	Palatka, Fla.....
76	223518		Ol. s.	Saint Joseph.....	18	8	43.0	13.7	5.4	1923	Amesbury, Mass.....

1 Formerly ga. s. Hercules.



Line No.	Service	Crew	Horse-power	Name of owner	Home port	Address of owner
1	Frt.	2	80	Standard Oil Co. (Calif.)	San Francisco, Calif.	225 Bush Street.
2	Fsh.	10	30	Star Fish & Oster Co.	Mobile, Ala.	108 Eslava Street.
3	Fer.	1	10	County of Cheatham	Nashville, Tenn.	Ashland City, Tenn.
4	Tow.	1	110	S. B. Anderson & Son (La.)	New Orleans, La.	Plaquemine, La.
5	Fsh.	11	15	Shirley O. Hall	Seattle, Wash.	
6	Frt.	1	10	Wesley L. Green	Washington, D. C.	520 Eighth Street SE.
7	Mso.	1	35	Stanley Jackson	Newark, N. J.	Paterson, N. J.
8	Pas.	1	15	Abbot Sayre	Philadelphia, Pa.	Bridgeton, N. J.
9	Pas.	2	18	H. Russell Reinhard	do.	Camden, N. J.
10	Frt.	1	25	William de Waal	New York, N. Y.	West Sayville, N. Y.
11	Fsh.	2	90	San Francisco-International Fish Co. (Calif.)	San Francisco, Calif.	518 Clay Street.
12	Fsh.	2	125	do.	do.	Do.
13	Fsh.	3	90	do.	do.	Do.
14	Fsh.	1	90	do.	do.	535 Washington Street.
15	Frt.	1	30	Henry E. Hanson	do.	Stockton, Calif.
16	Wrk.	2	100	S. H. Finch	Seattle, Wash.	5919 West Stevens Street.
17	Tow.	2	21	Herbert M. Ford	Newport News, Va.	Hopewell, Va.
18	Frt.	1	24	Ethel L. Morrison	Charleston, S. C.	McClellanville, S. C.
19	Fsh.	1	8	Minnie S. Pusey	Philadelphia, Pa.	Bivalve, N. J.
20	Fsh.	0	20	Manasquan Fish Co. (N. J.)	do.	Seaside Park, N. J.
21	Fsh.	1	40	do.	do.	Do.
22	Fsh.	2	20	do.	do.	Do.
23	Frt.	2	15	James T. Fluhart	Cambridge, Md.	Fairbank, Md.
24	Drq.	3	32	H. G. Gabrielson	Nome, Alaska.	
25	Oys.	8	42	Leslie A. Blackman	Philadelphia, Pa.	Port Norris, N. J.
26	Frt.	1	12	H. H. Mitchell	Wilmington, Del.	Hotel Stoeckle.
27	Mso.	1	12	Charles E. Still	New York, N. Y.	New Suffolk, N. Y.
28	Frt.	3	38	Lewis Holzer	Wilmington, Del.	Little Creek, Del.
29	Fsh.	6	20	Union Fishing, Freezing & Cold Storage Co. (N. J.)	Philadelphia, Pa.	Sea Isle City, N. J.
30	Fsh.	6	24	do.	do.	Do.
31	Fsh.	6	24	do.	do.	Do.
32	Oys.	9	36	S. Ware Sheppard	do.	Bridgeton, N. J.
33	Frt.	4	100	Chesapeake Marine Ry. Co. (Md.)	Baltimore, Md.	Philpot and Point Streets.
34	Frt.	2	12	William Janus	Perth Amboy, N. J.	Leonardo, N. J.
35	Msc.	2	16	William Maurer	do.	Kayport, N. J.
36	Frt.	2	30	William H. Dean	Eastport, Me.	Lubec, Me.
37	Frt.	1	30	E. O. Hall	Reedville, Va.	Coan, Va.
38	Oys.	2	25	Harry W. Milliken	Providence, R. I.	Warwick, R. I.
39	Frt.	2	12	Charles B. Lungren	Tampa, Fla.	Ozona, Fla.
40	Frt.	1	50	Atlantic Gulf & Pacific Co. (W. Va.)	New York, N. Y.	2405 Park Row Building.
41	Tow.	1	35	John H. Van Pelt	Newark, N. J.	Elizabeth, N. J.
42	Fsh.	1	40	Ernest M. Cook	Vineyard Haven, Mass.	Nantucket, Mass.
43	Oys.	1	20	G. W. Marshall	Newport News, Va.	Glass, Va.
44	Fer.	1	65	Roosevolt Highway Ferry Co. (Oreg.)	Newport, Oreg.	
45	Pas.	1	25	Hobart G. McQuarter	St. Louis, Mo.	Branson, Mo.
46	Fsh.	6	32	Louis Knutson	Seattle, Wash.	Anacortes, Wash.
47	Oys.	2	16	George H. Mott	New York, N. Y.	Inwood, N. Y.
48	Fsh.	2	50	Hans Schmucker	do.	Iship, N. Y.
49	Fsh.	2	46	Thomas Thomassen	do.	West Sayville, N. Y.
50	Fsh.	12	100	J. W. Thompson	Wilmington, N. C.	Southport, N. C.
51	Fsh.	9	60	Philip P. Manta	Boston, Mass.	221 Commercial Street.
52	Fsh.	1	24	Chas. K. Dawson	Annapolis, Md.	Edgewater, Md.
53	Frt.	1	50	Addison Packing Co. (Me.)	South West Harbor, Me.	
54	Msc.	1	40	Dunbar & Sullivan Dredging Co. (N. Y.)	Buffalo, N. Y.	Erlo Co. Bank Building.
55	Fsh.	2	40	South Fish Co. (Fla.)	Tampa, Fla.	Fort Myers, Fla.
56	Msc.	2	36	E. E. Skinner	Jacksonville, Fla.	313 West Forsyth Street.
57	Fsh.	2	90	Guedry Brothers	New Orleans, La.	Arabia, La.
58	Fsh.	2	35	B. Stagnaro	San Diego, Calif.	2554 California Street.
59	Pas.	2	30	Henry Heyward	Charleston, S. C.	James Island, S. C.
60	Fsh.	8	50	Dragutin Carevich	Tacoma, Wash.	2214 North Twenty-eighth Street.
61	Fsh.	7	50	Booth Fisheries Co. (Del.)	Seattle, Wash.	Marlon Building.
62	Tow.	2	28	A. J. Stagni	New Orleans, La.	Lockport, La.
63	Frt.	6	24	O. J. Savole	do.	Harvey, La.
64	Pas.	1	8	W. C. Flatt	St. Louis, Mo.	Parken, Ark.
65	Fsh.	7	40	Pacific American Fisheries (Me.)	Kotobikan, Alaska	
66	Fsh.	7	35	Nelson Lagoon Packing Co. (Wash.)	Juneau, Alaska	Port Walter, Alaska.
67	Fsh.	1	50	Columbia River Packers Association (Oreg.)	Astoria, Oreg.	
68	Frt.	3	65	Frank G. Otis	New Orleans, La.	Peters Avenue and river.
69	Frt.	1	32	Hibbs Fish Co. (Fla.)	Tampa, Fla.	St. Petersburg, Fla.
70	Fsh.	8	40	Knight Island Packing Co. (Wash.)	Seattle, Wash.	1177 Dexter Horton Building.
71	Frt.	2	20	St. Thomas Harbor Board	St. Thomas, Virgin Islands.	
72	Fsh.	1	18	C. N. Nagle	Galveston, Tex.	3119 Avenue R.
73	Frt.	3	30	Joseph Vela	New Orleans, La.	Ogla, La.
74	Frt.	2	30	Tony Marvlovich	do.	Do.
75	Pas.	1	15	W. M. Miller	Jacksonville, Fla.	Crescent City, Fla.
76	Fsh.	8	45	Joseph Sinagra	Boston, Mass.	36 Fleet Street.

<sup>1</sup> Formerly ga. s. Anna V. Newcomb.

Line No.	Official No.	Signal letters	Rig	Name of vessel	Tonnage		Register dimensions			When built	Where built
					Gross	Net	Length	Breadth	Depth		
							Feet	Feet	Feet		
1	211162		Ga. s.	St. Joseph	22	15	43.6	13.9	5.3	1913	Gig Harbor, Wash.
2	219348		Ga. s.	St. Joseph	10	8	38.6	9.8	2.0	1904	Houma, La.
3	208745		Ga. s.	St. Louis	18	12	41.6	12.6	4.7	1911	Tacoma, Wash.
4	224084		Ga. s.	St. Louis	7	5	29.3	10.2	2.6	1923	Houma, La.
5	116733		Ol. s.	St. Marguerite	11	7	38.3	13.1	3.7	1896	Morgan City, La.
6	202639		Ga. w.	St. Martin	11	8	47.0	13.4	3.0	1905	do.
7	210873		Ga. s.	St. Martin	36	24	55.0	16.4	6.2	1912	Dockton, Wash.
8	218326		Ga. s.	St. Mary	35	24	53.3	15.1	6.3	1919	Tacoma, Wash.
9	214135		Ga. s.	St. Matthew B.	9	8	32.6	9.8	3.4	1916	Jacksonville, Fla.
10	212989		Ga. s.	St. Michael	19	13	41.0	12.4	5.5	1915	Seattle, Wash.
11	209684		Ol. s.	St. Nicholas	40	27	55.6	15.5	7.5	1912	Dockton, Wash.
12	211901		Ga. s.	St. Nicholas	21	14	42.3	13.8	5.5	1914	Tacoma, Wash.
13	215250		Ga. s.	St. Nicholas	35	24	50.4	15.4	6.9	1917	do.
14	217614		Ga. s.	St. Nicholas	47	32	59.2	15.2	7.6	1919	Wilmington, Calif.
15	211129		Ga. s.	St. Paul	29	19	47.5	13.5	6.0	1913	Seattle, Wash.
16	223662		Ol. s.	St. Provvidenza	24	10	49.4	15.0	5.7	1924	Amesbury, Mass.
17	225421		Ol. s.	St. Provvidenza II.	61	18	78.4	19.4	8.7	1926	Essex, Mass.
18	215103		Ga. s.	St. Rocco	24	20	44.1	13.5	5.7	1917	Tacoma, Wash.
19	218932		Ga. s.	St. Rock	8	5	37.8	11.4	2.8	1912	Cut Off, La.
20	223936	MFPK	Ol. s.	St. Tammany	103	64	110.7	22.5	5.2	1924	Slidell, La.
21	213645		Ga. s.	Saladin	7	6	30.8	9.4	6.9		Unknown
22	203103		Ga. s.	Salem	13	12	50.4	14.0	3.6	1906	Camden, N. J.
23	116202		Ga. s.	Salle	11	10	41.0	14.0	3.0	1888	Norfolk, Va.
24	206066		Ga. s.	Salle	17	16	44.6	11.0	4.2	1901	Long Island City, N. J.
25	207813		Ga. s.	Salle C.	11	7	42.3	11.5	3.7	1907	San Francisco, Calif.
26	116383		Ga. s.	Sallie L. Bramble	21	18	50.0	17.7	12.7	1890	White Haven, Md.
27	223738		Ol. s.	Sally	33	13	60.3	16.7	6.2	1924	Oakland, Calif.
28	208394		Ga. s.	SALLY D.	27	13	48.0	16.0	4.9	1911	Jacksonville, Fla.
29	212240		Ga. s.	Sally O.	13	11	36.0	13.3	3.2	1914	Greenport, N. Y.
30	209520		Ga. s.	Sally Lee	28	10	58.2	15.5	5.3	1912	Pocomoke City, Md.
31	215321		Ga. s.	Salmon Bank	18	15	42.6	13.3	5.3	1917	Seattle, Wash.
32	206185		Ga. s.	Salmon Bay	14	9	39.9	12.0	4.4	1909	do.
33	220356		Ga. s.	Salmon Bay	9	7	32.5	10.0	4.7	1920	do.
34	201957		Ga. s.	Salmonero	14	9	52.0	12.0	4.3	1905	Tacoma, Wash.
35	205019		Ga. s.	Salmora	30	20	63.6	13.8	5.7	1908	do.
36	117260		Ga. s.	Salome	7	7	40.0	10.5	4.0	1901	Clinton, Conn.
37	220517		Ga. s.	Salome	9	7	34.2	9.6	4.4	1920	Seattle, Wash.
38	216175		Ga. s.	Salt	34	23	59.0	16.4	6.7	1918	Los Angeles, Calif.
39	219549		Ga. s.	Saltair	68	46	73.5	19.0	6.3	1919	Wareham, Mass.
40	224437		Ga. s.	Salvator	18	12	44.9	13.2	5.2	1925	Boston, Mass.
41	217006		Ga. s.	Salvor	71	67	65.3	23.4	5.7	1918	Tavernier, Fla.
42	221777		Ga. s.	Sam	7	6	32.9	10.5	3.6	1919	Lavellette, N. J.
43	209701		Ga. s.	Sam and Priscilla	30	12	53.4	14.0	7.0	1912	East Boothbay, Me.
44	116822		Ga. s.	Sam Adams	13	13	43.5	12.0	4.4	1898	Boston, Mass.
45	216159		Ga. s.	Sam Burns	50	46	72.3	20.1	3.0	1918	Popes Creek, Md.
46	213570		Ol. s.	Sam Weller	99	67	71.2	21.8	9.7	1915	Baltimore, Md.
47	216447		Ga. s.	Sammy	11	8	34.7	10.1	5.3	1918	Seattle, Wash.
48	224500		Ga. s.	Sammy B.	12	8	36.5	12.3	4.9	1925	Amesbury, Mass.
49	213185		Ga. s.	Sammy Lane	12	11	44.4	8.5	3.5	1915	Branson, Mo.
50	116818		Ol. s.	Samoset	11	7	27.0	13.7	4.0	1889	Osterville, Mass.
51	209205		Ga. s.	Samoset	9	8	25.9	11.9	5.3	1911	East Providence, R. I.
52	222271		Ga. w.	Sampson	11	7	46.3	10.4	1.9	1922	Parkersburg, W. Va.
53	218869		Ga. w.	Sampson No. 2	13	8	59.0	13.1	2.0	1919	do.
54	205105		Ga. s.	Samson	14	9	45.5	10.7	4.9	1907	Sacramento, Calif.
55	207267		Ol. s.	Samson	12	9	45.0	9.4	4.2	1910	Bandon, Oreg.
56	220655		Ga. s.	Samson II.	30	20	48.4	14.3	6.8	1920	Tacoma, Wash.
57	117081		Ga. s.	Samuel Chard	22	22	43.6	16.6	5.6	1901	Greenwich, Conn.
58	117236		Ga. s.	Samuel Fleet	10	9	33.2	14.0	4.0	1903	Patchogue, N. Y.
59	211780		Ga. s.	Samuel Thomas	18	13	48.5	15.0	4.4	1913	Elliotts, Md.
60	116513		Ga. s.	Samuel C. Bond	8	7	30.0	13.4	4.2	1892	Stratford, Conn.
61	115220		Ga. s.	Samuel C. Jacoby	28	11	57.0	19.9	5.0	1872	Bridgeton, N. J.
62	225294		Ga. s.	Samuel H. Hermon	16	12	44.8	14.7	3.6	1925	Dare, Va.
63	221507		Ga. s.	Samuel M. Denny	122	79	105.9	22.1	6.7	1921	Paulsboro, N. J.
64	116215		Ga. s.	Samuel P. Billar	21	19	44.5	15.5	5.0	1873	Northport, N. Y.
65	217526		Ga. s.	San Antonino	11	5	42.0	12.3	4.4	1917	San Diego, Calif.
66	220086		Ga. s.	San Antonio	41	32	56.3	15.1	6.8	1920	Tacoma, Wash.
67	220727		Ga. s.	San Antonio	32	18	58.2	17.7	6.4	1919	San Diego, Calif.
68	221576		Ga. s.	San Antonio	13	9	46.0	11.8	4.6	1917	Wilmington, Calif.
69	116143		Ol. s.	San Diego	81	34	89.5	18.8	7.5	1887	San Francisco, Calif.
70	116087		Ga. s.	San Jose	43	14	67.5	20.0	7.0	1886	Benicia, Calif.
71	225134		Ga. s.	San Jose	13	10	37.8	11.8	4.3	1925	Winthrop, Mass.
72	210068		Ga. s.	San Juan	10	7	34.3	10.1	3.6	1912	Tacoma, Wash.
73	210693		Ga. s.	San Juan II.	41	28	58.3	13.9	6.4	1913	Bellingham, Wash.
74	224681		Ga. s.	San Juan II.	15	12	37.9	9.8	4.6	1925	Seattle, Wash.

<sup>1</sup> Formerly ga. s. Pyne Poynt.

Line No.	Service	Crew	Horse-power	Name of owner	Home port	Address of owner
1	Fsh.	6	20	Alaska Consolidad Canneries (Del.)	Ketchikan, Alaska	
2	Oys.	2	5	Ulysse Hebert	New Orleans, La.	Houma, La.
3	Fsh.	8	35	Nakat Packing orporation (N. Y.)	Ketchikan, Alaska	
4	Fsh.	2	18	Edgar Cantrelle	Galveston, Tex.	Port Bolivar, Tex.
5	Pas.	2	46	A. J. Buras	New Orleans, La.	424 Powder Street.
6	Tow.	1	25	Aaland Planting & Manufacturing Co. (Ltd.) (La.)	do.	Houma, La.
7	Fsh.	8	40	Hoonah Packing Co. (Wash.)	Seattle, Wash.	South Bellingham, Wash.
8	Fsh.	8	40	Andrew Gilch	Tacoma, Wash.	Gig Harbor, Wash.
9	Frt.	1	25	J. B. Morrison, sr.	Charleston, S. C.	McClellanville, S. C.
10	Fsh.	1	20	Salvatore Criscone	Seattle, Wash.	Port Blakely, Wash.
11	Fsh.	3	100	Hidden Inlet Canning Co. (Alaska)	Juneau, Alaska	Killisnoo, Alaska.
12	Fsh.	6	20	George T. Myers	do.	Chatham, Alaska.
13	Fsh.	8	50	Pete Lubetich	Seattle, Wash.	4422 Cascadia Avenue.
14	Fsh.	8	65	Nick Dragich	Los Angeles, Calif.	San Pedro, Calif.
15	Fsh.	5	35	Dominko Kjukusic	Seattle, Wash.	Bellingham, Wash.
16	Fsh.	8	45	Matteo Mocerl	Boston, Mass.	41 Fleet Street.
17	Fsh.	8	100	Salve Giammanco	do.	Everett, Mass.
18	Fsh.	3	30	Mayk Hugel	Seattle, Wash.	Port Blakely, Wash.
19	Fsh.	3	12	Andrew Martin	New Orleans, La.	Cut Off, La.
20	Pas.	7	200	J. B. Howze	do.	Sldell, La.
21	Msc.	1	15	George H. Stines	New York, N. Y.	Mariners Harbor, N. Y.
22	Pas.	1	100	Great South Bay Ferry Co. (N. Y.)	do.	Freeport, N. Y.
23	Frt.	2	18	John R. Wright	Norfolk, Va.	Churchland, Va.
24	Fsh.	1	40	William B. Jones	New York, N. Y.	Springfield Gardens, N.Y.
25	Pas.	1	50	Willard W. Cousins	Eureka, Calif.	107 G Street.
26	Oys.	2	15	Walter S. Wingate	Cambridge, Md.	Hudson, Md.
27	Tow.	2	150	Daniel Contracting Co. (Calif.)	San Francisco, Calif.	503 Market Street.
28	Ten.	2	10	M. J. Dady Engineering & Contracting Co. (N. Y.)	New York, N. Y.	367 Fulton Street (B.).
29	Fsh.	1	35	Nathaniel T. Edwards	do.	Amagansett, N. Y.
30	Fsh.	2	50	Stanley Stevens	do.	Belmore, N. Y.
31	Fsh.	6	20	Johnny L. Halleran	Seattle, Wash.	Olalla, Wash.
32	Tow.	1	40	J. W. McKay	Ketchikan, Alaska	
33	Fsh.	2	12	P. A. Neilson	Seattle, Wash.	3641 Commodore Way.
34	Tow.	2	80	Henry T. Cayou	Port Townsend, Wash.	Deer Harbor, Wash.
35	Fsh.	2	65	Miners and Merchants Bank (Alaska)	Ketchikan, Alaska	
36	Pas.	2	14	Arthur L. Savitz	Newark, N. J.	Ocean Grove, N. J.
37	Fsh.	2	16	A. Thoberg	Seattle, Wash.	646 West Fifty-second Street.
38	Tow.	2	60	San Pedro Transportation Co. (Calif.)	Los Angeles, Calif.	Seventh and Olive Streets.
39	Pas.	2	64	Village of Saltaire (N. Y.)	New York, N. Y.	Bay Shore, N. Y.
40	Fsh.	8	35	Joseph Ponzio	Boston, Mass.	28 Hale Street.
41	Frt.	5	75	Jennie S. Webster	Miami, Fla.	243 Northeast Thirteenth Terrace.
42	Fsh.	6	20	St. Albans Fish Co. (N. J.)	Philadelphia, Pa.	Beachhaven, N. J.
43	Fsh.	8	70	Silvestre Filamond	Boston, Mass.	Medford, Mass.
44	Pas.	2	32	Charles E. Phelan	do.	Charlestown, Mass.
45	Frt.	2	14	Glatfelter Pulp Wood Co. (Md.)	Baltimore, Md.	3100 Evergreen Terrace.
46	Frt.	7	300	Arundel Corporation (Md.)	do.	Pier 2, Pratt Street.
47	Fsh.	8	18	John E. Bjerkan	Seattle, Wash.	6557 Mary Avenue NW.
48	Fsh.	3	40	Jesse R. Brooks	New York, N. Y.	Greenport, N. Y.
49	Pas.	1	18	Hobart G. McQuarter	St. Louis, Mo.	Branson, Mo.
50	Pas.	1	12	S. O. Sorensen	New York, N. Y.	1765 Sheephead Bay Road (B.).
51	Frt.	1	12	Frank A. Colwell	Providence, R. I.	Cranston, R. I.
52	Tow.	1	15	C. S. Percy	Pittsburgh, Pa.	Parkersburg, W. Va.
53	Tow.	1	32	Ohio River Gravel Co. (W. Va.)	do.	Do.
54	Tow.	1	75	Benjamin Walters	San Francisco, Calif.	Stockton, Calif.
55	Tow.	1	55	F. E. Drane	Marshfield, Oreg.	Bandon, Oreg.
56	Fsh.	4	55	S. K. Martin	Tacoma, Wash.	3670 McKinley Avenue.
57	Oys.	2	32	William B. Chard	Bridgeport, Conn.	Greenwich, Conn.
58	Fsh.	1	24	Fred Zimmerman	New York, N. Y.	South Jonesport, N. Y.
59	Frt.	2	13	Ulman White	Crisfield, Md.	Hoopersville, Md.
60	Oys.	1	8	Elijah S. Ball	New Haven, Conn.	65 East Pearl Street.
61	Oys.	6	18	Stetson L. Campbell	Philadelphia, Pa.	Port Norris, N. J.
62	Frt.	2	25	W. A. Banks	Newport News, Va.	Poquoson, Va.
63	Frt.	4	200	Samuel M. Denny	Philadelphia, Pa.	Penns Grove, N. J.
64	Tow.	3	40	Allen N. Spooner & Son (N. Y.)	New York, N. Y.	Pier 11, North River.
65	Fsh.	3	50	R. Hopkins	San Diego, Calif.	Foot Crosby Street.
66	Fsh.	2	50	San Juan Fishing & Packing Co. (Wash.)	Seward, Alaska	
67	Fsh.	5	60	Jose Roberto Paredes	San Diego, Calif.	Municipal Pier Building.
68	Fsh.	3	45	Van Camp Sea Food Co. (Calif.)	Los Angeles, Calif.	San Pedro, Calif.
69	Fsh.	1	104	do.	do.	Do.
70	Fsh.	3	75	San Juan Fishing & Packing Co. (Wash.)	Seward, Alaska	
71	Fsh.	4	24	Bernardo Faveloro	Boston, Mass.	2 Powers Court.
72	Msc.	1	18	C. F. Smith	Juneau, Alaska	Petersburg, Alaska.
73	Pas.	2	100	San Juan Transportation Co. (Wash.)	Seattle, Wash.	Friday Harbor, Wash.
74	Msc.	2	45	C. F. Smith	Petersburg, Alaska	

<sup>1</sup> Formerly ga. s. Emma Virginia.

Line No.	Official No.	Signal letters	Rig	Name of vessel	Tonnage		Register dimensions			When built	Where built
					Gross	Net	Length	Breadth	Depth		
					Feet			Feet			
1	215119		Ga. s.	San Juana	34	27	54.2	14.7	6.0	1917	Tacoma, Wash.
2	224967		Ol. s.	San Juaquin	51	30	75.3	18.0	6.7	1925	San Diego, Calif.
3	213320		Ga. s.	San Marco	30	20	49.8	14.1	6.3	1915	Dockton, Wash.
4	219439		Ga. s.	San Pedro	20	13	54.5	13.6	4.7	1918	Los Angeles, Calif.
5	221885		Ga. s.	San Toy	15	11	38.4	13.3	3.7		Unknown
6	214983		Ga. s.	Sanco	15	10	40.0	11.8	5.0	1917	Shaw Island, Wash.
7	222458		Ga. s.	Sandalphon	12	11	39.0	12.6	4.5	1900	Burlington, Vt.
8	220632		Ol. w.	Sand Boy	21	21	62.0	14.5	3.0	1920	Clarington, Ohio
9	207748		Ga. s.	Sandman	28	19	49.0	14.0	6.5	1910	Tacoma, Wash.
10	216330	LKRJ	Ol. s.	SANDMASTER	1,849	1,030	251.0	43.5	18.2	1918	Lorain, Ohio
11	222431		Ga. w.	Sandow	27	27	65.0	15.5	2.9	1922	Clarington, Ohio
12	214697		Ga. w.	Sand-Shell	24	24	46.2	11.0	1.8	1916	Clarendon, Ark.
13	115888		Ga. s.	Sand Snipe	69	47	67.0	23.8	5.5	1882	St. Michaels, Md.
14	216369		Ga. w.	Sandy	13	13	56.0	12.0	2.6	1914	Frankfort, Ky.
15	220220		Ga. s.	Sandy	0	7	38.7	10.7	3.0	1919	Funter Bay, Alaska
16	220834		Ga. w.	Sandy	41	17	60.2	16.0	3.4	1920	Tampa, Fla.
17	221540		Ga. w.	Sandy	13	11	54.2	12.0	2.6	1921	Metropolis, Ill.
18	215741		Ga. w.	Sandy Valley	19	12	64.2	14.7	2.4	1917	Catlettsburg, Ky.
19	225173		Ol. s.	Sanibel Ferry	17	13	54.4	15.4	2.4	1925	Fort Myers, Fla.
20	225565		Ga. s.	Sanna	7	5	31.3	9.3	4.2	1920	Tacoma, Wash.
21	217345		Ga. s.	Sannak	9	6	36.2	10.4	4.1	1918	do.
22	222175		Ga. w.	Sanshel	31	20	60.3	22.0	3.0	1922	Tampa, Fla.
23	222580		Ga. s.	Santa Claus	78	62	58.6	18.0	5.4	1922	Daytona, Fla.
24	116559		Ga. s.	Santa Cruz	45	43	64.0	18.6	6.4	1893	Benicia, Calif.
25	225046		Ga. w.	Santa Fe No. 1	11	11	39.6	12.0	2.9	1925	Niota, Ill.
26	216005	LJRK	Ol. s.	Santa Flavia	2,113	1,424	225.6	43.4	25.8	1918	Aberdeen, Wash.
27	117021		Ga. s.	Santa Rita	15	12	48.3	11.1	3.4	1901	Astoria, Oreg.
28	116408		Ga. s.	Saona	11	7	38.0	12.3	7.1	1891	Brooklyn, N. Y.
29	116799		Ga. s.	Sapho	12	10	35.0	14.0	3.6	1898	Tampa, Fla.
30	213156		Ga. s.	Sapho	11	7	32.0	10.1	4.0	1915	Poulsbo, Wash.
31	23959		Ga. s.	Sappho	13	9	41.4	13.6	3.9	1871	Brooklyn, N. Y.
32	116953		Ga. s.	Sara H. Blaisdell	12	11	38.0	14.2	4.4	1900	Sayville, N. Y.
33	204810		Ol. s.	Sarah	14	10	47.1	11.3	4.4	1907	Seattle, Wash.
34	205909		Ga. s.	Sarah	30	27	48.7	17.5	5.0	1908	Tottenville, N. Y.
35	215244		Ga. s.	Sarah	14	13	33.0	10.0	4.0	1916	Brinnon, Wash.
36	117245		Ga. s.	Sarah B.	14	9	39.0	13.4	4.1	1903	Stratford, Conn.
37	224797		Ga. s.	Sarah D.	7	6	34.4	9.5	3.3	1925	Bowers, Del.
38	224924		Ga. w.	Sarah J.	11	7	40.8	9.0	2.0	1925	Antiquity, Ohio
39	116237		Ga. s.	Sarah Blum	13	6	52.8	13.6	3.6	1888	Crab Island, Md.
40	22003		Ga. s.	Sarah Brown	6	6	30.0	11.0	3.0	1865	Norfolk, Va.
41	116084		Ga. s.	Sarah Eldert	17	15	40.7	16.5	4.0	1872	Keyport, N. J.
42	23745		Ga. s.	Sarah Elizabeth	8	6	37.7	12.1	3.5	1868	City Island, N. Y.
43	116784		Ga. s.	Sarah Jane	8	5	35.0	12.4	3.4	1897	Metomkin, Va.
44	116071		Ga. s.	Sarah O'Neill	20	19	45.0	18.7	4.8	1885	Islip, N. Y.
45	221689		Ga. s.	Sarah Thomassen	24	13	49.7	15.2	6.1	1921	Thomaston, Me.
46	116480		Ga. s.	Sarah M. Mulford	20	11	47.0	17.2	4.7	1892	Bridgeton, N. J.
47	225396		Ga. s.	Sarah R. Bell	56	26	70.9	21.8	6.4	1926	Dorchester, N. J.
48	208523		Ga. s.	Sarah T. Sharp	17	7	46.0	16.0	4.3	1911	do.
49	115962		Ga. s.	Sarah Ann Carpenter	65	45	75.0	25.8	5.7	1883	Tottenville, N. Y.
50	215113		Ol. s.	Sardinia	16	8	49.8	10.3	4.7	1917	South Portland, Me.
51	218541		Ga. s.	Sarita (composite)	12	6	35.4	12.7	4.2	1906	Weymouth, Mass.
52	222510		Ga. s.	Sarona	12	8	46.3	10.2	3.5	1922	Santa Rosa, Fla.
53	116905		Ga. s.	Sasle B.	18	13	46.3	16.6	7.2	1899	Eastport, Me.
54	213993		Ga. s.	Satellite	25	14	54.0	14.1	6.6	1916	East Boothbay, Me.
55	222124		Ga. w.	Satisfaction	10	6	46.6	12.1	3.0	1921	West Palm Beach, Fla.
56	222774		Ga. s.	Saugatuck	10	8	35.3	12.2	5.6	1922	New Bedford, Mass.
57	220475		Ga. s.	Sauger	9	7	34.9	9.9	3.9	1916	Port Clinton, Ohio.
58	115995		Ga. s.	Saunterer	7	6	30.8	13.6	3.2	1881	Patchogue, N. Y.
59	117061		Ga. s.	Savalo	45	40	58.0	17.2	5.6	1901	Tottenville, N. Y.
60	225150		Ol. s.	Save Time	30	25	65.1	19.4	3.2	1925	Bay Point, Fla.
61	116731		Ga. s.	Savoy	11	10	39.8	15.4	5.6	1896	Bridgeport, Conn.
62	201441		Ga. s.	Sawtooth	11	7	41.0	10.8	4.4	1901	Alameda, Calif.
63	214420		Ga. s.	Sawyer-Eddy	14	10	45.0	10.3	4.6	1916	Minneapolis, Minn.
64	216644		Ga. s.	Sayonara	20	13	38.2	12.3	8.1	1918	Everett, Wash.
65	213941		Ol. s.	Say When	28	19	56.1	11.9	6.3	1916	Brooklyn, N. Y.
66	155202		Ga. s.	Say Yes	13	9	52.6	10.5	4.1	1891	South Brooklyn, N. Y.
67	204839		Ga. s.	Scandal	19	9	50.0	11.5	5.0	1906	Oakland, Calif.
68	211919		Ol. s.	Scandia	116	79	90.8	19.8	9.3	1914	Seattle, Wash.
69	215760		Ga. s.	Scandinavia II	8	6	32.6	9.6	4.5	1917	Camden, N. J.
70	116860		Ga. s.	Scarborough	34	14	59.9	19.8	5.2	1898	Leesburg, N. J.
71	115375		Ga. s.	Schemer	14	12	44.0	14.6	14.0	1871	Jersey City, N. J.
72	223676	MFLB	Ol. s.	SCHENECTADY SOCONY	1,199	753	252.9	40.1	2.8	1924	Chester, Pa.

1 Formerly ga. s. Lako Weir.  
 2 Formerly ga. s. Naveh.

3 Formerly ga. s. E. P. Morse.

Line No.	Serv-ice	Crew	Horse-power	Name of owner	Home port	Address of owner
1	Fsh.	8	40	Van Camp Sea Food Co. (Calif.)	Los Angeles, Calif.	East San Pedro, Calif.
2	Fsh.	6	150	M. O. Medina	San Diego, Calif.	Point Loma, Calif.
3	Fsh.	7	40	North American Fisheries (Wash.)	Seattle, Wash.	553 Colman Building.
4	Fsh.	2	65	City of Long Beach (Calif.)	do.	Long Beach, Calif.
5	Msc.	2	15	Lee Alexander	New York, N. Y.	Sheepshead Bay, N. Y.
6	Fsh.	7	20	Alaska Sanitary Packing Co. (Wash.)	Seattle, Wash.	512 Pantages Building.
7	Pas.	1	24	John E. Scopes	Albany, N. Y.	23 Steuben Street.
8	Tow.	1	60	Wheeling Wall Plaster Co. (W. Va.)	Pittsburgh, Pa.	Wheeling, W. Va.
9	Frt.	2	50	A. J. Weston	Tacoma, Wash.	Olympia, Wash.
10	Frt.	33	1,200	Construction Materials Co. (Ind.)	Chicago, Ill.	133 West Washington Street.
11	Tow.	2	70	Standard Sand & Gravel Co. (W. Va.)	Pittsburgh, Pa.	Wheeling, W. Va.
12	Tow.	1	10	O. H. Griffin	Memphis, Tenn.	Clarendon, Ark.
13	Frt.	4	75	Bert A. Kelsner	Wilmington, Del.	Smyrna, Del.
14	Tow.	2	32	J. B. Blanton Co. (Ky.)	Louisville, Ky.	Frankfort, Ky.
15	Msc.	1	20	James S. Drake	Juneau, Alaska	
16	Drq.	2	50	Tampa Sand & Shell Co. (Fla.)	Tampa, Fla.	Scott and Lozano Streets.
17	Tow.	1	22	J. C. Willis	St. Louis, Mo.	Metropolis, Ill.
18	Pas.	1	22	Floyd L. Ross	Louisville, Ky.	Cold Springs, Ky.
19	Fer.	3	30	Fort Myers, Sanibel & Captiva Transportation Co. (Fla.)	Tampa, Fla.	Fort Myers, Fla.
20	Fsh.	2	12	N. P. Eskildsen	Tacoma, Wash.	6822 South Jay Street.
21	Fsh.	8	35	Booth Fisheries Co. (Del.)	Seattle, Wash.	Marion Building.
22	Drq.	2	50	Bradenton Dredging Co. (Fla.)	Tampa, Fla.	Bradenton, Fla.
23	Frt.	2	45	W. D. Dupont	St. Augustine, Fla.	Daytona, Fla.
24	Frt.	2	75	Arthur Calre	San Francisco, Calif.	Oakland, Calif.
25	Tow.	5	16	Union Bridge & Construction Co. (Mo.)	Kansas City, Mo.	903 Sharp Building.
26	Frt.	28	640	International Packing Co. (Wash.)	Seattle, Wash.	Room 3, Ferry Dock.
27	Pas.	1	30	William H. Dickinson	Juneau, Alaska	
28	Msc.	4	12	R. E. Yanke	New York, N. Y.	15 Whitehall Street.
29	Fsh.	1	14	Stian Stiansen	do.	Islip, N. Y.
30	Fsh.	6	12	J. Jorgeson	Tacoma, Wash.	3729 North Twenty-ninth Street.
31	Fsh.	1	37	Ernst Lenz	New York, N. Y.	Springfield, N. Y.
32	Fsh.	1	32	Leonard Vander Klooster	do.	56 Celestial Street (B.).
33	Pas.	2	60	Oliver D. Houchen	Seattle, Wash.	2911 Thirty-ninth Avenue SW.
34	Frt.	2	60	Henry Berg	New York, N. Y.	Port Washington, N. Y.
35	Fsh.	2	8	George E. Anderson	Seattle, Wash.	Puyallup, Wash.
36	Oys.	5	10	Andrew Radel Oyster Co.	Bridgeport, Conn.	South Norwalk, Conn.
37	Pas.	1	12	H. S. Davenport	Wilmington, Del.	Bowers, Del.
38	Fer.	2	15	H. C. Pickens	Cincinnati, Ohio	Racine, Ohio.
39	Frt.	1	30	F. L. Fitchett	Reedville, Va.	Samos, Va.
40	Fsh.	1	8	W. P. Danfield	Newport News, Va.	Reids Ferry, Va.
41	Oys.	2	25	John William Kellett	New York, N. Y.	Rockaway Beach, N. Y.
42	Msc.	1	10	Harry Purdy	Perth Amboy, N. J.	Keyport, N. J.
43	Oys.	3	15	John Beebe	Cape Charles, Va.	Chlicoteague, Va.
44	Frt.	2	40	John W. O'Connor	New York, N. Y.	Inwood, N. Y.
45	Fsh.	2	50	Thomas Thomassen	do.	West Sayville, N. Y.
46	Oys.	6	54	Elmer D. Mulford	Philadelphia, Pa.	Bridgeton, N. J.
47	Oys.	9	60	John H. Bell	do.	Port Norris, N. J.
48	Oys.	5	18	Levi B. Sharp	do.	Heislerville, N. J.
49	Frt.	1	75	Robert T. Cooper	New York, N. Y.	Greenport, N. Y.
50	Fsh.	3	36	Portland Products Co.	Portland, Me.	South Portland, Me.
51	Fsh.	1	40	Peter A. Blohm	New York, N. Y.	Hempstead, N. Y.
52	Pas.	1	12	Santa Rosa Navigation Co. (Fla.)	Pensacola, Fla.	Santa Rosa, Fla.
53	Frt.	1	30	Andrew Clark	Eastport, Me.	Sea Street.
54	Frt.	2	30	Consolidated Lobster Co. (Mass.)	Boston, Mass.	280 Northern Avenue.
55	Frt.	1	22	John O. Smith	Miami, Fla.	West Palm Beach, Fla.
56	Fsh.	2	22	Margaret E. Mulhaley	Bridgeport, Conn.	Saugatuck, Conn.
57	Fsh.	2	28	Port Clinton Fish Co. (Ohio)	Sandusky, Ohio	Port Clinton, Ohio.
58	Oys.	2	15	A. A. Bond	Bridgeport, Conn.	375 Seaview Avenue.
59	Tow.	2	60	J. O. Webster	Miami, Fla.	243 Northeast Thirteenth Terrace.
60	Fer.	3	30	S. Otis	Pensacola, Fla.	Mulat, Fla.
61	Oys.	2	20	Samuel Holdsworth	Bridgeport, Conn.	176 Stratford Avenue.
62	Tow.	1	65	H. G. Gabrielson	Nome, Alaska	
63	Pas.	2	40	Edw. Sawyer	Grand Haven, Mich.	Muskegon, Mich.
64	Fsh.	3	15	G. W. Samples	Juneau, Alaska	Douglas, Alaska.
65	Msc.	3	250	Morse Dry Dock & Repair Co. (N. Y.)	New York, N. Y.	Foot Fifty-seventh Street (B.).
66	Msc.	2	75	Raymond K. Coolidge	do.	629 Warren Street (B.).
67	Tow.	1	30	North American Dredging Co. (N. J.)	Philadelphia, Pa.	Camden, N. J.
68	Fsh.	18	140	O. O. Hvatum	Ketchikan, Alaska	
69	Frt.	2	50	Edwin J. Albright	Baltimore, Md.	2142 East Oliver Street.
70	Oys.	3	35	Charles L. Hillman	Philadelphia, Pa.	8 Bayonne Avenue.
71	Msc.	1	35	Alfred Sorensen	New York, N. Y.	West New Brighton, N. Y.
72	Tnk.	11	700	Standard Transportation Co. (Del.)	do.	28 Broadway.

Formerly ga. s. <sup>a</sup> Oberon. <sub>b</sub> Littlewood.

Line No.	Official No.	Signal letters	Rlg	Name of vessel	Tonnage		Register dimensions			When built	Where built
					Gross	Net	Length	Breadth	Depth		
					Feet			Feet			
1	168265		Ol. s.	Scout.....	92	62	70.0	19.4	6.6	1912	Warroad, Minn.....
2	209045		Ga. s.	Scout.....	7	6	29.8	9.8	3.6	1911	Ketchikan, Alaska.....
3	212082		Ga. s.	Scout.....	7	5	34.7	9.0	3.0	1911	Bellingham, Wash.....
4	212722		Ga. s.	Scout.....	14	9	45.0	12.5	4.0	1914	San Diego, Calif.....
5	213597		Ga. s.	Scout.....	13	6	39.6	11.2	3.6	1914	Deltaville, Va.....
6	215174		Ga. s.	Scout.....	11	9	36.7	11.2	4.6	1917	Everett, Wash.....
7	223496		Gaw.	Scout.....	28	14	63.0	12.4	2.0	1923	Parkersburg, W. Va.....
8	224007		Ga. w.	Scrap.....	168	116	96.3	26.0	4.0	1912	Jonesville, La.....
9	116306		Ga. s.	Scud.....	7	6	30.5	11.2	3.2	1889	Damariscotta, Me.....
10	218549		Ga. s.	Sculpin.....	7	6	30.5	13.0	4.0		Unknown.....
11	214608		Ga. s.	Sea.....	8	6	32.6	8.4	4.0	1916	Port Madison, Wash.....
12	222918		Ga. s.	Seabass.....	7	6	32.0	10.2	3.4	1923	Beachhaven, N. J.....
13	225504		Ga. s.	Seabeck.....	38	30	59.5	15.0	7.0	1926	Seattle, Wash.....
14	224204		Ga. s.	Sea Belle.....	28	19	60.4	16.7	4.0	1924	Punta Gorda, Fla.....
15	115855		Ga. s.	Sea Bird.....	7	7	29.6	12.3	3.0	1882	Matagorda, Tex.....
16	117164		Ga. s.	Sea Bird.....	18	12	44.3	15.9	4.4	1902	Key West Fla.....
17	209807		Ga. s.	Sea Bird.....	6	6	28.0	9.2	3.5	1912	Sturgeon Bay, Wis.....
18	217607		Ga. s.	Sea Bird.....	8	7	35.5	11.2	3.5	1914	Brooklyn, N. Y.....
19	221705		Ga. s.	Sea Bird.....	8	5	29.9	10.7	4.3	1915	Long Island City, N. Y.....
20	205246		Ga. s.	Seabird.....	12	11	30.7	11.8	4.3	1908	Osterville, Mass.....
21	206355		Ga. s.	Seabird.....	18	14	36.2	13.0	4.7	1909	Dockton, Wash.....
22	225766		Ga. s.	Seabird.....	7	5	30.5	8.8	3.9	1926	Poulsbo, Wash.....
23	221396		Ol. s.	Seaboard.....	41	28	58.5	16.2	7.1	1921	Tottenville, N. Y.....
24	202076		Ga. s.	Sea Boy.....	17	12	34.0	11.1	4.5	1905	Ballard, Wash.....
25	206547		Ga. s.	Sea Breeze.....	13	11	55.8	8.7	4.1	1907	Irondequoit, N. Y.....
26	212692		Ol. s.	Sea Duke.....	38	25	61.0	14.3	5.7	1914	Maple Wood Beach, Wash.....
27	222533		Ol. s.	Seaco.....	26	18	49.2	13.2	6.3	1918	Long Beach, Calif.....
28	106418		Ga. s.	Sea Coast.....	75	40	83.6	22.2	7.9	1886	Islip, N. Y.....
29	210019		Ga. s.	Seafarer.....	11	9	35.4	10.5	5.7	1912	Mobile, Ala.....
30	214197		Ol. s.	Seafarer.....	42	21	59.6	13.0	6.6	1916	Long Beach, Calif.....
31	116553		Ga. s.	Sea Foam.....	15	10	43.7	11.0	4.7	1893	Iiwaco, Wash.....
32	212418		Ga. s.	Sea Foam.....	15	7	49.0	13.4	4.6	1914	Prosper, Ore.....
33	218415		Ga. s.	Sea Foam.....	8	5	29.1	10.0	4.6	1919	Westport, Wash.....
34	221476		Ga. s.	Sea Foam.....	9	7	32.0	8.9	3.2	1900	West De Pere, Wis.....
35	222621		Ga. s.	Sea Fowl.....	36	25	55.6	15.4	5.2	1922	South Jacksonville, Fla.....
36	116662		Ga. s.	Sea Fox.....	5	5	25.0	11.5	3.3	1892	Monument Beach, Mass.....
37	206062		Ga. s.	Sea Fox.....	7	6	38.3	8.3	3.0	1909	St. Ignace, Mich.....
38	116796		Ga. s.	Sea Gull.....	14	12	48.2	13.0	4.0	1897	Stratford, Conn.....
39	116814		Ga. s.	Sea Gull.....	13	9	49.9	11.9	4.0	1898	Brooklyn, N. Y.....
40	204551		Ga. s.	Sea Gull.....	8	5	31.6	11.5	3.7	1905	Woodmere, N. Y.....
41	206550		Ga. s.	Sea Gull.....	19	13	37.8	10.5	4.3	1909	Seattle, Wash.....
42	208976		Ga. s.	Sea Gull.....	9	8	28.6	9.0	3.0	1904	Mantowoc, Wis.....
43	210828		Ga. s.	Sea Gull.....	9	7	33.0	10.5	3.3	1912	Ketchikan, Alaska.....
44	214577		Ga. s.	Sea Gull.....	12	10	39.1	11.0	2.5	1913	Middleburg, Fla.....
45	215736		Ga. s.	Sea Gull.....	13	9	44.5	10.6	3.9	1900	Baltimore, Md.....
46	215960		Ga. s.	Sea Gull.....	15	13	47.2	11.4	2.9	1918	Daytona, Fla.....
47	218261		Ga. s.	Sea Gull.....	7	6	31.0	9.6	3.9	1919	Hoonah, Alaska.....
48	218368		Ga. s.	Sea Gull.....	12	8	35.2	11.0	3.6	1919	Chicago, Alaska.....
49	222452		Ga. s.	Sea Gull.....	28	28	36.1	20.5	5.0	1922	Pascagoula, Miss.....
50	222646		Ga. s.	Sea Gull.....	7	6	32.8	9.0	3.0	1922	Toms River, N. J.....
51	214905		Ga. s.	Sea Gull.....	8	7	34.2	7.9	4.0	1904	Seattle, Wash.....
52	223073		Ga. s.	Sea Gull.....	7	5	34.1	11.2	3.1	1911	Patchogue, N. Y.....
53	224424		Ga. s.	Sea Gull.....	17	11	46.7	9.9	5.3	1924	Miami, Fla.....
54	208977		Ga. s.	Sea Gull II.....	8	8	29.1	8.9	3.6	1906	Sturgeon Bay, Wis.....
55	213945		Ga. s.	Sea Gull.....	10	7	32.6	10.5	3.4	1914	Michigan City, Ind.....
56	214786		Ga. s.	Scagull.....	31	24	52.3	14.3	6.3	1917	Tacoma, Wash.....
57	220378		Ga. s.	Sea Gull.....	8	5	29.4	10.8	4.0		Unknown.....
58	224889		Ga. s.	Sea Gull.....	29	20	50.8	14.3	6.1	1925	Tacoma, Wash.....
59	225428		Ga. s.	Sea Gull.....	14	12	34.8	10.0	4.0	1924	Green Bay, Wis.....
60	224207		Ga. s.	Sea Hawk.....	14	7	47.9	9.6	3.3	1924	Los Angeles, Calif.....
61	224751		Ga. s.	Sea Hawk.....	7	5	32.2	9.2	3.4	1910	Essington, Pa.....
62	225010		Ga. s.	Sea Hawk.....	12	8	35.2	10.1	5.4	1925	Hoquiam, Wash.....
63	225048		Ga. s.	Sea Hawk.....	46	37	61.6	15.8	6.5	1925	Charlevoix, Mich.....
64	200769		Ga. s.	Sea Horse.....	8	5	37.5	8.6	3.2	1904	do.....
65	220145		Ga. s.	Seahorse.....	9	6	32.0	11.0	4.5	1920	Brooklyn, N. Y.....
66	221929		Ga. s.	Sea Imp.....	19	13	46.4	11.3	5.1	1922	Seattle, Wash.....

1 Formerly ga. s. Rose M.  
 2 Formerly ga. s. Victor II.  
 3 Formerly ga. s. Avalon.

4 Formerly ga. s. {a Seagull.  
 {b U. S. Navy Seagull.

Motor Vessels

497

Line No.	Service	Crew	Horse-power	Name of owner	Home port	Address of owner
1	Pas.	2	100	Booth Fisheries Co. (Del.)	Duluth, Minn.	Warroad, Minn.
2	Fsh.	1	10	C. Cornell	Ketchikan, Alaska	
3	Frt.	2	20	Puget Sound Saw Mill & Shingle Co. (Wash.)	Seattle, Wash.	Bellingham, Wash.
4	Pas.	1	30	Star & Crescent Boat Co. (Calif.)	San Diego, Calif.	Foot Broadway.
5	Pas.	1	25	E. S. Wood	Norfolk, Va.	
6	Fsh.	2	20	Over-Reach Pile Driving Co.	Ketchikan, Alaska	
7	Tow.	1	25	Jerry Loveall	Pittsburgh, Pa.	Parkersburg, W. Va.
8	Tow.	2	18	H. E. Robinson	New Orleans, La.	Berwick, La.
9	Fsh.	3	12	George W. Clark	Boston, Mass.	Everett, Mass.
10	Fsh.	3	24	Herman A. Wagner	New York, N. Y.	1426 Amsterdam Avenue.
11	Fsh.	3	15	James E. Allen	Juneau, Alaska	Petersburg, Alaska.
12	Fsh.	6	20	Beachhaven Fish Co. (N. J.)	Philadelphia, Pa.	Beachhaven, N. J.
13	Fsh.	2	50	John M. Emel	Seattle, Wash.	310 Lowman Building.
14	Fsh.	1	60	West Coast Fish Co.	Tampa, Fla.	Punta Gorda, Fla.
15	Frt.	1	5	C. E. Fisher	Galveston, Tex.	Port Lavaca, Tex.
16	Fsh.	2	22	R. D. Reynolds	Georgetown, S. C.	
17	Pas.	2	15	Alfred S. Olsen	Milwaukee, Wis.	Ephraim, Wis.
18	Pas.	1	16	Johann T. Roessner	New York, N. Y.	522 East One hundred and fifty-sixth Street.
19	Fsh.	4	15	Anthony Wolf	do.	Long Island City, N. Y.
20	Fsh.	2	40	John Pray Salvador	Vineyard Haven, Mass.	Edgartown, Mass.
21	Fsh.	2	20	George Collins	Ketchikan, Alaska	
22	Fsh.	2	8	Louis K. Susort	Seattle, Wash.	Poulsbo, Wash.
23	Tow.	4	200	Keystone Towing Co. (N. Y.)	New York, N. Y.	1 Broadway.
24	Fsh.	1	25	Emil Hugh	Ketchikan, Alaska	
25	Pas.	2	35	Irondequoit Navigation Co. (N. Y.)	Rochester, N. Y.	Irondequoit, N. Y.
26	Tow.	4	125	Pacific Tow Boat Co. (Wash.)	Seattle, Wash.	Pier 1.
27	Fsh.	4	45	Seacoast Canning Co. (Calif.)	Los Angeles, Calif.	East San Pedro, Calif.
28	Oys.	8	80	Sea Coast Oyster Co. (Conn.)	New Haven, Conn.	98 South Water Street.
29	Fsh.	6	16	Bay Fisheries Co. (Fla.)	Pensacola, Fla.	St. Andrews, Fla.
30	Fsh.	2	200	R. Bean	Los Angeles, Calif.	East San Pedro, Calif.
31	Fsh.	1	60	O. B. Sater	Ketchikan, Alaska	
32	Tow.	1	22	Pacific Spruce Corporation (Del.)	Newport, Oreg.	Toledo, Oreg.
33	Fsh.	1	16	Claus Edward Jacobsen	Seattle, Wash.	Aberdeen, Wash.
34	Msc.	1	24	Samuel Gauthier	Marquette, Mich.	General delivery.
35	Pas.	1	50	American Agriculture Chemical Co. (Conn.)	Wilmington, N. C.	Murchison Bank Building.
36	Frt.	1	12	Edward C. Barrett	Vineyard Haven, Mass.	Nantucket, Mass.
37	Frt.	2	30	Ernest McLean	Marquette, Mich.	Whitefish Point, Mich.
38	Fsh.	1	45	William J. Allen	New York, N. Y.	389 Third Avenue.
39	Frt.	1	18	Great South Bay Ferry Co. (N. Y.)	do.	Freeport, N. Y.
40	Frt.	1	20	A. M. Hazell (N. Y.)	do.	26 Cortlandt Street.
41	Fsh.	1	20	C. Netterburg	Seattle, Wash.	
42	Fsh.	2	10	William Eldred	Milwaukee, Wis.	Sturgeon Bay, Wis.
43	Fsh.	1	12	John J. Matz	Ketchikan, Alaska	
44	Frt.	2	12	John H. Monroe	Savannah, Ga.	221 East York Street.
45	Pas.	1	15	J. Willis Smith	Baltimore, Md.	Curtis Bay, Md.
46	Pas.	1	35	John W. Freeman	Miami, Fla.	Fort Lauderdale, Fla.
47	Fsh.	1	5	John Houston	Juneau, Alaska	Hoonah, Alaska.
48	Fsh.	1	16	Johnson McLean	do.	Sitka, Alaska.
49	Msc.	3	10	Mrs. R. M. Parker	Tampa, Fla.	General delivery.
50	Pas.	1	28	Hugo Harms	Philadelphia, Pa.	Toms River, N. J.
51	Pas.	1	20	J. C. Moore	Seattle, Wash.	1726 Lakeside Ave.
52	Fsh.	1	25	Chas. Bauer	New York, N. Y.	Lindenhurst, Long Island, N. Y.
53	Pas.	2	35	Florida Cities Finance Co. (Fla.)	Miami, Fla.	145 East Flagler Street.
54	Fsh.	2	10	Nels P. Peterson	Milwaukee, Wis.	Sturgeon Bay, Wis.
55	Pas.	3	46	Ernest T. Lindgren	Chicago, Ill.	4301 North Mozart Street.
56	Fsh.	7	40	Peter A. Kuglis	Los Angeles, Calif.	Municipal Pier, San Pedro, Calif.
57	Msc.	1	15	Harold S. Van Cott	New York, N. Y.	Tompkinsville, N. Y.
58	Fsh.	8	35	Peter Carlson	Tacoma, Wash.	4802 North Visscher Street.
59	Fsh.	3	28	Elmer J. Maricque	Milwaukee, Wis.	Green Bay, Wis.
60	Pas.	2	150	Robert W. Benson	Los Angeles, Calif.	San Pedro, Calif.
61	Pas.	1	12	Samuel Horner	Philadelphia, Pa.	Bridgeton, N. J.
62	Fsh.	1	20	C. C. Pinkston	Seattle, Wash.	Aberdeen, Wash.
63	Frt.	2	80	Ulysses J. McCann	Grand Haven, Mich.	Charlevoix, Mich.
64	Pas.	1	15	Alva Anderson	Ketchikan, Alaska	
65	Msc.	3	25	New York Zoological Society (N. Y.)	New York, N. Y.	111 Broadway.
66	Tow.	2	55	A. L. McNealy	Seattle, Wash.	Pier 1.

\* Formerly ga. s. Ulal.

## Motor Vessels

Line No.	Official No.	Signal letters	Rig	Name of vessel	Tonnage		Register dimensions			When built	Where built
					Gross	Net	Length	Breadth	Depth		
					Feet			Feet			
1	211975		Ga. s.	Seaketch	26	18	47.0	14.0	5.8	1914	Tacoma, Wash.
2	207170		Ga. s.	Sea King	14	10	39.4	11.8	3.8	1910	Seattle, Wash.
3	209751		Ga. s.	Seakist	32	27	58.5	14.3	5.1	1912	Astoria, Oreg.
4	220170		Ol. s.	Sealand	39	27	53.0	14.9	7.2	1920	Tacoma, Wash.
5	205093		Ga. s.	Sea Lion	14	9	39.0	12.9	4.2	1908	Seattle, Wash.
6	206885		Ga. s.	Sea Lion	13	9	44.0	11.1	4.8	1900	Poulsbo, Wash.
7	214309		Ga. s.	Sea Lion	15	10	47.0	13.0	3.8	1913	Anchorage, Alaska
8	216502		Ga. s.	Sea Lion	8	6	30.3	9.6	4.4	1918	Richardson, Wash.
9	221091		Ol. s.	Sea Lion	49	21	59.9	18.8	5.7	1921	Sausalito, Calif.
10	208827		Ga. s.	Sea Lion II	18	12	43.8	12.5	5.0	1911	Poulsbo, Wash.
11	222820		Ga. s.	Sea-Nat	14	12	37.5	10.5	2.6	1923	Seattle, Wash.
12	210290		Ga. s.	Sea Otter	7	7	30.1	9.3	4.0	1912	Hoquiam, Wash.
13	212159		Ga. s.	Sea Otter	7	5	27.6	9.1	4.6	1914	Stanwood, Wash.
14	212347		Ga. s.	Sea Otter	26	18	50.4	15.5	5.0	1914	Camden, N. J.
15	223353		Ga. s.	Sea Pearl	14	11	39.6	10.6	4.0	1918	Boston, Mass.
16	117161		Ga. s.	Sea Pigeon	13	10	41.7	12.6	4.2	1902	Oceanus, N. Y.
17	216114		Ga. s.	Sea Prince	12	8	36.8	10.9	4.9	1918	Tacoma, Wash.
18	207274		Ga. s.	Sea Queen	14	8	34.9	14.4	4.3	1910	Friendship, Me.
19	200360		Ga. s.	Sea Queen	11	11	37.6	9.6	4.4	1906	Jackson Harbor, Wis.
20	214239		Ga. s.	Sea Queen	11	10	45.0	12.0	3.7	1905	New Rochelle, N. Y.
21	221809		Ga. s.	Sea Queen	11	9	31.0	9.1	4.4	1920	Ellison Bay, Wis.
22	225077		Ga. s.	Sea Queen	8	6	34.8	10.2	3.6	1926	Bowers, Del.
23	202002		Ga. s.	Sea Robin	8	8	35.2	11.4	4.0	1904	Osterville, Mass.
24	215854		Ga. s.	Sea Rover	11	8	32.0	10.1	4.2	1917	Hoquiam, Wash.
25	224434		Ga. s.	Sea Rush	12	6	39.5	12.4	3.0	1924	Golden Meadow, Ia.
26	141597		Ga. s.	Sea Scamp	30	29	58.6	16.4	7.7	1899	Baltimore, Md.
27	222017		Ga. s.	Sea Sled	6	6	35.8	10.7	2.3	1913	Inwood, Long Island, N. Y.
28	216080		Ga. s.	Sea Toy	8	7	31.2	10.8	3.8	1916	Corona, N. Y.
29	223477		Ol. s.	Sea Vamp	29	19	49.6	13.7	6.8	1923	Seattle, Wash.
30	222886		Ga. s.	Seaway	13	9	45.3	10.4	4.2	1913	Stamford, Conn.
31	116815		Ga. s.	Sea Witch	13	10	49.9	11.9	4.0	1898	Brooklyn, N. Y.
32	206123		Ga. s.	Sea Wolf	15	10	41.5	13.6	4.1	1909	Seattle, Wash.
33	211972		Ga. s.	Sea Wolf	14	11	30.5	14.0	4.2	1913	Camden, N. J.
34	212264		Ga. s.	Sea Wolf	14	6	47.7	11.8	4.3	1914	Sausalito, Calif.
35	217097		Ga. s.	Sea Wolf	9	6	34.7	8.8	3.9	1904	Bremerton, Wash.
36	222376		Ol. s.	Sea Wolf	161	122	110.2	18.4	9.4	1923	Portland, Oreg.
37	224321		Ga. s.	Sea Wolf	16	13	35.3	10.5	4.3	1924	Manitowoc, Wis.
38	208279		Ga. s.	Seal	7	5	32.7	9.6	2.4	1911	Astoria, Oreg.
39	206504		Ga. s.	Seal	9	6	28.8	8.5	3.6	1911	San Pedro, Calif.
40	211299		Ol. s.	Seal	43	29	58.0	13.2	6.8	1913	Seattle, Wash.
41	218566		Ga. s.	Seana	14	7	36.0	12.0	4.1		New York, N. Y.
42	218315		Ga. s.	Seapp	16	11	43.3	9.9	5.8	1919	Glg Harbor, Wash.
43	22036		Ga. s.	Seaman's Bride	28	12	64.0	16.3	5.8	1850	Somerset County, Md.
44	211421		Ol. s.	Search	56	38	60.5	16.0	6.8	1913	Manitowoc, Wis.
45	211772		Ga. s.	Seattle	81	55	77.0	18.8	9.0	1913	Seattle, Wash.
46	212993		Ga. s.	Seattle	21	16	44.4	13.2	5.0	1915	do
47	207336		Ga. s.	Sebasco	15	6	47.1	12.4	3.0	1910	Waldoboro, Me.
48	221904		Ga. s.	Secret	18	12	48.0	10.4	5.4	1916	Portsmouth, Va.
49	224326		Ga. s.	Secure II	7	5	30.9	9.3	4.3	1924	Seattle, Wash.
50	117201		Ga. s.	Sedro	12	8	33.2	11.0	3.5	1900	Port Gamble, Wash.
51	208312		Ga. s.	See-Am	11	7	47.5	11.8	4.0	1911	Coupeville, Wash.
52	216736		Ga. s.	See and See	8	6	37.5	10.4	4.4	1917	Long Island City, N. Y.
53	218068	LRFK	Ol. s.	SEERONK	4,998	3,114	390.0	64.2	27.6	1919	Hog Island, Pa.
54	219784		Ga. s.	Seekum	12	9	35.3	12.1	4.0	1920	Seattle, Wash.
55	224022		Ga. s.	Sefora	10	7	36.7	11.0	4.6	1924	Quilcene, Wash.
56	213190		Ga. s.	Selca	26	18	46.6	13.6	5.9	1915	Tacoma, Wash.
57	57783		Ga. s.	Selina	6	6	29.0	12.0	2.8	1876	Moriches, N. Y.
58	116925		Ga. s.	Selma	29	19	50.0	14.0	7.0	1893	Victoria, B. C.
59	222886		Ga. s.	Selmillede II	8	5	31.5	10.0	4.3	1923	Marblehead, Mass.
60	200116		Ga. s.	Selnada	31	29	54.3	16.8	5.3	1903	Toms River, N. J.
61	214876		Ga. s.	Semldl	38	17	55.2	16.7	7.8	1917	Astoria, Oreg.
62	115991		Ga. s.	Seminole	10	10	36.6	12.5	4.2	1884	Hyannis, Mass.
63	204886		Ga. s.	Seminole	9	8	65.6	11.8	2.0	1907	Holly Hill, Fla.
64	217516		Ol. s.	Seminole	158	42	103.0	22.0	9.5	1919	Milford, Del.
65	221126		Ga. s.	Seminole	9	6	34.5	10.7	4.6	1913	Racine, Wis.
66	221767		Ol. s.	Seminole	80	44	61.9	21.4	6.7	1921	Jacksonville, Fla.
67	222461		Ga. s.	Seminole	12	10	37.7	12.9	3.9	1922	Charleston, S. C.
68	208333		Ol. s.	Senator	41	11	58.0	16.4	7.4	1911	Seattle, Wash.
69	209323		Ga. s.	Seneca	11	10	32.4	9.3	3.5	1910	Milwaukee, Wis.
70	225403		Ol. s.	Senora	18	12	39.6	10.6	4.8	1925	Sturgeon Bay, Wis.
71	220042		Ga. s.	Sentinel	31	21	47.6	14.0	6.6	1920	Tacoma, Wash.

1 Formerly ga. s. Wilson.  
 2 Formerly U. S. Navy ga. s. 2633.  
 3 Formerly ga. s. Verdun.

4 Formerly ga. s. Lucile Jr.  
 5 Formerly ga. s. Kate M. Kovleha.  
 6 Formerly U. S. Navy ga. s. Oklahoma.



Line No.	Service	Crew	Horse-power	Name of owner	Home port	Address of owner
1	Fsh.	6	35	Even Singstad	Ketchikan, Alaska	
2	Fsh.	2	30	Bellingham Canning Co. (Wash.)	Seattle, Wash.	Bellingham, Wash.
3	Pas.	2	80	P. E. Harris & Co. (Wash.)	Juneau, Alaska	Hawk Inlet, Alaska.
4	Fsh.	8	45	Peter Markovich	Tacoma, Wash.	Gig Harbor, Wash.
5	Fsh.	1	20	Alaska Pacific Fisheries (Oreg.)	Ketchikan, Alaska	
6	Fsh.	1	20	Otto Bindpage	do.	
7	Pas.	1	24	N. J. Gaikema	Seward, Alaska	Anchorage, Alaska.
8	Fsh.	1	9	Harry Peterson	Tacoma, Wash.	613 East Harrison Street.
9	Frt.	2	60	Auguste Balandras	San Francisco, Calif.	400 Davis Street.
10	Fsh.	2	30	Fred Dorey	Hyder, Alaska	
11	Msc.	1	40	Seattle Hardware Co. (Wash.)	Seward, Alaska	Nenana, Alaska.
12	Frt.	1	12	Joharvey Ashby	Seattle, Wash.	Aberdeen, Wash.
13	Fsh.	1	20	Chas. Heisler	Juneau, Alaska	
14	Frt.	3	50	Marine Transport Corporation (Md.)	Baltimore, Md.	Pier 5, Pratt St.
15	Frt.	1	20	Richard T. Thompson	Miami, Fla.	Glenroyal, Route 1.
16	Msc.	1	25	John Baumann	New York, N. Y.	1525 Voorhees Avenue (B.).
17	Tow.	2	65	Pacific Tow Boat Co.	Seattle, Wash.	Pier 1.
18	Fsh.	5	24	Tex Ulber	New York, N. Y.	1635 East Fifteenth Street (B.).
19	Msc.	2	28	Peter E. Christanson	Milwaukee, Wis.	Detroit Harbor, Wis.
20	Pas.	1	30	Great South Bay Ferry Co. (N. Y.)	New York, N. Y.	Freeport, N. Y.
21	Fsh.	3	20	Stanley R. Voigt	Milwaukee, Wis.	Ellison Bay, Wis.
22	Fsh.	1	35	Thomas Yourinson	Wilmington, Del.	Bowers, Del.
23	Fsh.	1	16	Reuben B. Handy	New Bedford, Mass.	Falmouth, Mass.
24	Fsh.	1	25	Barbey Packing Co.	Astoria, Oreg.	Flavel, Oreg.
25	Fsh.	2	30	Bertout Cheramie	New Orleans, La.	Golden Meadow, La.
26	Pas.	2	16	Frank I. Stiles	Miami, Fla.	Care Se-Bot-M-Boat.
27	Frt.	1	9	George Starkey	New York, N. Y.	Rockaway Beach, N. Y.
28	Frt.	2	18	Louis Fischer	do.	Centerport, Long Island, N. Y.
29	Tow.	4	75	A. L. McNealy	Seattle, Wash.	Pier 1.
30	Frt.	1	45	V. A. Leuschner	Galveston, Tex.	2326 1/2 Avenue E.
31	Pas.	1	100	Great South Bay Ferry Co. (N. Y.)	New York, N. Y.	Freeport, N. Y.
32	Pas.	4	40	W. H. Bank	Nome, Alaska	
33	Pas.	1	24	Rosa Barbara Graham	Philadelphia, Pa.	West Collingswood, N. J.
34	Fsh.	1	30	Ira K. Eaton	Los Angeles, Calif.	Santa Barbara, Calif.
35	Frt.	2	25	O. L. Playter	Tacoma, Wash.	Olympia, Wash.
36	Pas.	4	220	Independent Transportation Co. (Oreg.)	Portland, Oreg.	Foot Pine Street.
37	Fsh.	2	45	Axel Holmstrom	Grand Haven, Mich.	Ludington, Mich.
38	Frt.	1	24	R. B. Magruder	Astoria, Oreg.	Clatskanie, Oreg.
39	Frt.	2	30	Star and Crescent Boat Co. (Calif.)	San Diego, Calif.	Foot Broadway.
40	Frt.	4	60	Robert M. King	Seattle, Wash.	831 Thirty-second Avenue.
41	Pas.	2	16	Charles F. Strickland	New York, N. Y.	530 Riverside Drive.
42	Fsh.	2	45	Wood Freeman	Tacoma, Wash.	5915 Thompson Avenue.
43	Oys.	6	36	Irene C. Smith	Philadelphia, Pa.	Leesburg, N. J.
44	Fsh.	5	100	Clifford D. Chambers	Milwaukee, Wis.	Kenosha, Wis.
45	Fsh.	15	110	H. Nesland	Seattle, Wash.	2835 West Sixty-second Street.
46	Fsh.	3	25	Alfred S. Foster	Seward, Alaska	
47	Frt.	2	25	Fred E. Fides	Portland, Me.	Harpwell, Me.
48	Frt.	2	30	Geo. W. Hinman	Norfolk, Va.	Berkley, Va.
49	Fsh.	2	12	Edward Stordahl	Astoria, Oreg.	427 Thirtieth Street.
50	Pas.	1	24	Harvey D. Barbor	Seattle, Wash.	807 Railroad Avenue.
51	Frt.	3	20	Chas. E. Johnson	Port Townsend, Wash.	
52	Pas.	2	32	Standard Oil Co. (N. J.)	New York, N. Y.	26 Broadway.
53	Frt.	33	2,250	William Cramp & Sons Ship & Engine Building Co. (Pa.)	Philadelphia, Pa.	Richmond and Norris Streets.
54	Fsh.	2	20	Sherman Grant	Seattle, Wash.	Bremerton, Wash.
55	Fsh.	2	20	Ben Anderson	do.	1931 First Avenue.
56	Fsh.	5	40	Matteo Bercovich	Ketchikan, Alaska	
57	Fsh.	1	18	Casper Beket	New York, N. Y.	West Sayville, N. Y.
58	Fsh.	2	40	Albert Bradford	Seattle, Wash.	1121 Broadway N.
59	Tow.	2	40	John S. Emery & Co. (Fla.)	Jacksonville, Fla.	508 Consolidated Building.
60	Pas.	2	70	August W. Denton	New York, N. Y.	Baldwin, N. Y.
61	Fsh.	3	85	Columbia River Packers Association (Oreg.)	Astoria, Oreg.	
62	Pas.	1	40	Elise Paquin	Fall River, Mass.	144 Crawford Street.
63	Pas.	3	50	Hollywood Realty Co. (Fla.)	Miami, Fla.	Hollywood, Fla.
64	Fsh.	15	200	Nassau Fertilizer & Oil Co.	Fernandina, Fla.	
65	Fsh.	1	30	Ray C. Krebs	Chicago, Ill.	508 South Ashland Avenue.
66	Frt.	3	66	L. W. Treisback	Jacksonville, Fla.	1425 Herschell Street.
67	Frt.	2	28	Mrs. E. M. Wilson	Charleston, S. C.	R. F. D. 1.
68	Fsh.	10	100	Alfred Howe	Ketchikan, Alaska	
69	Misc.	2	16	East Side Auto Sales Co. (Wis.)	Milwaukee, Wis.	187 Wisconsin Street.
70	Fsh.	3	b 30	August Johnson	do.	Marinette, Wis.
71	Fsh.	6	65	Ludwig P. Sunderland	Ketchikan, Alaska	Box 292.

<sup>7</sup> Formerly British s. s. Shelby.  
<sup>b</sup> British schooner Selma.  
<sup>c</sup> Formerly ga. s. Uncle Sam.

<sup>9</sup> Formerly U. S. Navy ga. s. Seminole.  
<sup>10</sup> Formerly ga. s. Douglass Water Truck No. 1.

Line No.	Official No.	Signal letters	Rlg	Name of vessel	Tonnage		Register dimensions			When built	Where built
					Gross	Net	Length	Breadth	Depth		
					Feet			Feet			
1	206517		Ga. s.	Seome	25	20	64.4	14.6	4.6	1909	Detroit, Mich.
2	213698		Ga. s.	September Morn	10	7	37.8	9.4	2.5	1915	Stillwater, Minn.
3	116349	KHMC	Ol. s.	Sequola	370	263	150.0	35.0	11.0	1890	Fairhaven, Calif.
4	225457		Ol. s.	Serafina II	48	23	69.7	17.5	7.6	1926	Rockport, Mass.
5	210593		Ga. s.	Serelda	10	7	32.0	9.8	3.8	1912	Austin, Wash.
6	116064		Ga. s.	Sergeant	7	7	32.8	14.0	3.4	1870	Islip, N. Y.
7	222846		Ga. s.	Sergeant	35	24	55.2	20.0	3.7	1923	Milford, Del.
8	215162		Ol. s.	Service	20	13	47.7	10.4	5.0	1917	Seattle, Wash.
9	215803		Ga. s.	Service	33	21	59.2	14.6	5.7	1917	Eden, Fla.
10	218664		Ga. w.	Service	12	10	41.3	12.5	2.9	1919	Armourdale, Kans.
11	221283		Ol. s.	Service	54	37	59.9	15.4	8.4	1921	Seattle, Wash.
12	222505		Ga. s.	Service	13	12	51.8	13.8	4.0	1922	Brassar, Mich.
13	222712		Ga. s.	Service	10	6	38.4	9.3	4.1	1902	Portsmouth, N. H.
14	224576		Ga. s.	Service	92	72	61.5	30.0	6.3	1924	Richmond, Calif.
15	208612		Ga. s.	Setrocana	38	25	50.0	16.0	5.6	1911	Anacortes, Wash.
16	205584		Ga. s.	Sevarg	25	17	49.2	17.3	4.5	1908	Salisbury, Md.
17	208502		Ga. s.	Seven Bells	12	8	40.2	15.0	4.4	1871	San Francisco, Calif.
18	207755		Ga. s.	Seven Brothers	13	11	40.3	11.4	4.1	1909	Sea Bright, N. J.
19	211350		Ga. s.	Seven Bros	14	9	34.0	11.5	3.6	1913	Seattle, Wash.
20	117191		Ga. s.	Seven Marys	24	21	64.0	16.0	4.0	1902	Salisbury, Md.
21	221578		Ga. s.	Seven Sisters	8	6	32.4	12.0	3.8	-----	Unknown
22	207463		Ga. s.	Sewanhaka	24	14	53.5	16.0	6.3	1910	Lubec, Me.
23	210939		Ga. s.	Seymour	65	44	65.8	18.0	8.9	1913	Tacoma, Wash.
24	207424		Ga. s.	Shakan	35	24	59.8	16.5	5.3	1910	Anacortes, Wash.
25	208680		Ga. s.	Shallotte	14	13	49.0	12.6	3.8	1911	Shallotte, N. C.
26	115790		Ga. s.	Shamrock	37	35	59.6	20.4	5.2	1881	Somerset County, Md.
27	116151		Ga. s.	Shamrock	48	37	68.4	20.1	7.4	1887	Brooklyn, N. Y.
28	116920		Ga. s.	Shamrock	6	6	37.5	13.8	3.0	1899	Fairmount, Md.
29	117071		Ga. s.	Shamrock	5	5	37.5	13.3	3.0	1901	Hunting Creek, Va.
30	117255		Ga. s.	Shamrock	9	7	34.3	13.2	5.9	1903	Eastport, Me.
31	202678		Ga. s.	Shamrock	9	6	37.7	12.0	4.6	1905	Winthrop, N. C.
32	207068		Ga. w.	Shamrock	11	8	46.6	11.4	3.2	1909	Cut Off, La.
33	209578		Ga. s.	Shamrock	13	9	38.5	11.9	4.6	1912	Tacoma, Wash.
34	213220		Ga. s.	Shamrock	15	12	34.6	11.0	3.0	1911	Joliet, Ill.
35	217509		Ga. s.	Shamrock	10	7	34.4	8.0	3.0	1918	Cloverport, Ky.
36	220266		Ga. s.	Shamrock	40	27	54.8	15.1	7.2	1920	Tacoma, Wash.
37	223462		Ol. s.	Shamrock	148	68	116.5	28.0	12.1	1923	Essex, Mass.
38	224514		Ga. s.	Shamrock	16	8	47.0	12.6	4.5	1925	Irvington, Va.
39	213949		Ga. s.	Shamrock II	23	15	48.2	12.3	5.5	1916	Tacoma, Wash.
40	215030		Ol. s.	Shamrock III	30	26	55.9	15.5	7.1	1917	do
41	218475		Ga. w.	Shamrock No. 2	22	13	58.5	13.9	2.0	1918	Charleston, W. Va.
42	211148		Ga. s.	Shannon	10	8	50.1	14.1	3.9	1913	Laban, Va.
43	224652		Ol. s.	Sharon	18	12	40.2	12.4	6.7	1925	Gig Harbor, Wash.
44	23781		Ga. s.	Sharpshooter	57	33	74.4	24.4	5.7	1867	Glenwood, N. Y.
45	117147		Ga. s.	Shechnah	17	12	47.2	14.4	6.7	1896	East Boothbay, Me.
46	203063		Ga. s.	Sheepshead	13	11	43.2	12.4	4.1	1906	Brooklyn, N. Y.
47	223134		Ga. s.	Sheffield	9	6	44.8	10.5	3.9	-----	Unknown
48	223426		Ol. s.	Shelk	9	6	28.9	11.9	4.1	1923	Brunswick, Ga.
49	117106		Ga. s.	Shell	16	9	50.0	14.5	3.5	1901	Alviso, Calif.
50	223104		Ga. s.	Shelter Island	81	55	59.0	28.0	7.4	1923	Greenport, N. Y.
51	212545		Ga. s.	Shenandoah	23	16	41.9	12.8	5.3	1914	Ketchikan, Alaska
52	224606		Ol. s.	Shenandoah	42	27	58.0	15.4	7.3	1925	Gig Harbor, Wash.
53	224943		Ga. s.	Shenandoah	8	6	36.0	10.1	2.9	1925	New Gretna, N. J.
54	110258		Ga. s.	Shencossett	14	12	41.3	11.4	5.5	1889	Noank, Conn.
55	216122		Ol. s.	Shepard Point	37	15	56.4	17.0	4.6	1918	Vancouver, Wash.
56	214221		Ga. s.	Shepherd of the Hills	17	15	59.6	12.3	3.8	1916	Branson, Mo.
57	219136		Ga. s.	Sheppard	12	9	33.5	13.1	3.2	1919	Mount Pleasant, S. C.
58	218197		Ga. w.	Sherman	61	38	61.9	20.5	6.6	1919	Antloch
59	219618		Ga. s.	Sherman	23	18	43.3	13.1	6.1	1919	Seattle, Wash.
60	215884		Ga. s.	Shira II	23	22	33.0	12.0	3.7	1917	New York, N. Y.
61	224701		Ga. w.	Shifter	31	22	64.0	14.0	2.6	1919	McConnelsville, Ohio.
62	116701		Ga. s.	Shiloh	75	49	102.2	18.0	4.0	1895	Tarboro, N. C.
63	222540		Ga. s.	Shina No. 2	25	10	50.2	14.3	5.7	1918	San Diego, Calif.
64	210482		Ga. s.	Shine-On	7	6	24.5	7.2	3.3	1912	Plum Island, Wis.
65	218744		Ga. s.	Shirley	11	9	37.6	10.3	4.1	1919	Tatoosh, Wash.
66	224530		Ol. s.	Shirley M. Clattenburg	47	22	68.3	17.1	8.0	1925	Essex, Mass.
67	217695		Ga. s.	Shishaldin	30	12	61.1	14.9	4.6	1919	Vancouver, Wash.
68	224607		Ga. s.	Shoo-Fly	8	6	32.8	8.3	3.9	1919	Camden, N. J.
69	222929		Ga. s.	Short Cut	15	10	65.4	19.4	2.5	1923	Mulat, Fla.
70	223380		Ga. s.	Shoshone	19	13	47.5	13.0	4.6	1922	Kodiak, Alaska
71	202814		Ga. s.	Show Me	7	5	30.6	9.1	3.7	1907	Juneau, Alaska
72	213563		Ga. s.	Show Me	9	7	30.2	7.7	3.4	1913	Alton, Ill.
73	224619		Ga. w.	Shrimp	18	17	40.2	10.0	3.0	1925	Newport, Ark.
74	209686		Ga. s.	Shul Cha	28	23	56.8	15.6	4.5	1912	Morehead City, N. C.

<sup>1</sup> Formerly ga. s. B. & A. No. 3.

Line No.	Serv-ice	Crow	Horse-power	Name of owner	Home port	Address of owner
1	Frt.	2	36	George N. Arabos.....	Charleston, S. C.....	Olympia Restaurant.
2	Pas.	1	22	W. O. Washburn.....	St. Paul, Minn.....	
3	Msc.	9	75	Blaine Ottis.....	Los Angeles, Calif.....	2720 Palm Grove Avenue.
4	Fsh.	12	60	Sam Randazzo.....	Boston, Mass.....	174 North Street.
5	Frt.	1	12	Fred R. Howard.....	Seattle, Wash.....	Austin, Wash.
6	Msc.	2	12	Robert A. Baldwin.....	New York, N. Y.....	Belhairs, Long Island, N. Y.
7	Fsh.	3	26	J. & J. W. Elsworth Co. (N. J.).....	do.....	Foot Pike Street.
8	Tow.	2	75	Anderson Tow Boat Co. (Wash.).....	Seattle, Wash.....	Fifteenth Avenue and Emer- son Street.
9	Fsh.	10	60	Ricou Fish Co.....	Miami, Fla.....	Jensen, Fla.
10	Tow.	2	60	Stewart Sand Co. (Mo.).....	Kansas City, Mo.....	American Bank Building.
11	Fsh.	8	75	Sunny Point Packing Co. (Wash.).....	Ketchikan, Alaska.....	
12	Pas.	1	40	Elmo Kibby.....	Marquette, Mich.....	Sault Ste. Marie, Mich.
13	Tow.	2	55	Helen S. Partridge.....	Norfolk, Va.....	Portsmouth, Va.
14	Drg.	2	85	Lewis Chamberlain.....	San Francisco, Calif.....	Rio Vista, Calif.
15	Fsh.	3	100	Booth Fisheries Co. (Del.).....	Seattle, Wash.....	Marion Building.
16	Frt.	2	25	Burt Olney Canning Co. (N. Y.).....	Baltimore, Md.....	Betterton, Md.
17	Frt.	1	35	John Casaretto.....	San Francisco, Calif.....	345 Berry Street.
18	Fsh.	6	20	David Thorson.....	Philadelphia, Pa.....	Atlantic City, N. J.
19	Fsh.	7	12	J. E. Ronning.....	Wrangell, Alaska.....	
20	Fsh.	12	60	Lindey Fisheries Co.....	Wilmington, N. C.....	Southport, N. C.
21	Msc.	1	25	Samuel C. Post.....	New York, N. Y.....	Freeport, Long Island, N. Y.
22	Frt.	2	30	Arthur Malloch.....	Eastport, Me.....	Lubec, Me.
23	Fsh.	15	100	Gunder Hansen.....	Seattle, Wash.....	1426 Market Street.
24	Fsh.	2	75	Booth Fisheries Co. (Del.).....	do.....	Marion Building.
25	Frt.	2	25	Marvin J. Cowell.....	Wilmington, N. C.....	
26	Fsh.	2	50	J. C. Evans.....	Newport News, Va.....	Hampton, Va.
27	Pas.	3	110	Frederick Plage.....	New York, N. Y.....	79 Elton Street (B.).
28	Frt.	4	18	Oliver S. Ford.....	Crisfield, Md.....	Fairmount, Md.
29	Oys.	3	7	S. O. Landon.....	do.....	115 Chesapeake Avenue.
30	Frt.	1	14	Ralph Hindley.....	Eastport, Me.....	Lubec, Me.
31	Frt.	2	20	John W. Bell.....	Washington, N. C.....	Belhaven, N. C.
32	Frt.	2	20	Joseph C. Callouet.....	New Orleans, La.....	Lockport, La.
33	Msc.	1	27	W. R. Harris.....	Juneau, Alaska.....	Cordova, Alaska.
34	Msc.	1	20	Fred D. Johnson.....	Chicago, Ill.....	Joliet, Ill.
35	Pas.	2	24	C. E. Tinsley.....	Evansville, Ind.....	Tobinsport, Ind.
36	Fsh.	7	50	E. H. De Lano.....	Tacoma, Wash.....	Lake Bay, Wash.
37	Fsh.	27	100	O'Hara Bros. Co. (Mass.).....	Boston, Mass.....	22 Fish Pier.
38	Fsh.	2	15	R. H. Hudson.....	Reedville, Va.....	Irrington, Va.
39	Tow.	2	45	Bellingham Tug & Barge Co. (Wash.).....	Seattle, Wash.....	Bellingham, Wash.
40	Fsh.	7	100	Alaska Consolidated Canneries (Del.).....	Ketchikan, Alaska.....	
41	Tow.	2	35	Annie Boggs.....	Pittsburgh, Pa.....	
42	Frt.	1	14	Henry Maul.....	Baltimore, Md.....	Charleston, W. Va.
43	Fsh.	2	25	T. W. Breilwick.....	Tacoma, Wash.....	326 North Greene Street. 1219 South Twenty-first Street.
44	Frt.	2	50	Warren H. Critchlow.....	New York, N. Y.....	Greenport, N. Y.
45	Frt.	2	45	Domenek Di Mattina.....	do.....	226 DeGraw Street (B.).
46	Pas.	2	25	Maywood C. Halstead.....	St. Augustine, Fla.....	Daytona, Fla.
47	Pas.	2	20	William Meichner.....	New York, N. Y.....	553 East One hundred and thirty-fourth Street.
48	Fsh.	1	24	J. H. Thompson.....	Brunswick, Ga.....	
49	Frt.	1	30	John Hudec.....	San Francisco, Calif.....	959 Oak Street.
50	Pas.	2	70	Shelter Island & Greenport Ferry Co. (N. Y.).....	New York, N. Y.....	Shelter Island, N. Y.
51	Fsh.	1	20	Van H. Flsk.....	Ketchikan, Alaska.....	
52	Fsh.	8	65	Pasquale Dorotich.....	Tacoma, Wash.....	Gig Harbor, Wash.
53	Pas.	2	12	William Gray.....	Philadelphia, Pa.....	New Gretna, N. J.
54	Tow.	2	40	Merritt-Chapman & Scott Corporation (Del.).....	New London, Conn.....	Pequot Avenue.
55	Fsh.	4	60	Shepard Point Packing Co. (Wash.).....	Seattle, Wash.....	Colman Building.
56	Pas.	3	60	Hobart G. McQuarter.....	St. Louis, Mo.....	Branson, Mo.
57	Pas.	2	16	Nelson Price.....	Charleston, S. C.....	Mount Pleasant, S. O.
58	Frt.	2	100	C. A. Lauritzen.....	San Francisco, Calif.....	Antioch, Calif.
59	Fsh.	5	35	Andrew Johnson.....	Petersburg, Alaska.....	
60	Msc.	1	20	John M. Marks.....	New York, N. Y.....	26 Main Street.
61	Tow.	1	44	Monogahela & Ohio River Dredging Co. (Del.).....	Pittsburgh, Pa.....	
62	Frt.	3	36	J. W. Marshall.....	Newport News, Va.....	West Point, Va.
63	Fsh.	4	50	Manuel George.....	San Diego, Calif.....	La Playa, Calif.
64	Fsh.	2	10	Carl G. Richter.....	Milwaukee, Wis.....	Detroit Harbor, Wis.
65	Fsh.	2	25	Shirley Cowan.....	Seattle, Wash.....	Tatoosh, Wash.
66	Fsh.	12	60	Langford & Pine.....	Gloucester, Mass.....	37 Rogers Street.
67	Fsh.	2	85	Alaska-Portland Packers Association (Oreg.).....	Portland, Oreg.....	
68	Pas.	1	16	E. E. Barry.....	Philadelphia, Pa.....	Aldan, Pa.
69	Fer.	2	36	Slmeon Otis.....	Pensacola, Fla.....	Mulat, Fla.
70	Fsh.	3	30	Alltak Packing Co. (Wash.).....	Seward, Alaska.....	Kodluk, Alaska.
71	Frt.	1	20	Ivar Stolpe.....	Juneau, Alaska.....	
72	Pas.	1	24	Miller-Butterworth Co. (Ark.).....	Memphis, Tenn.....	Little Rock, Ark.
73	Frt.	1	4	W. A. Easter.....	do.....	Newport, Ark.
74	Fsh.	1	50	Anton Anderson.....	New York, N. Y.....	4211 Seventh Avenue (B.).

\* Formerly U. S. Navy ga. s. 430.

Line No.	Official No.	Signal letters	Rtg	Name of vessel	Tonnage		Register dimensions			When built	Where built
					Gross	Net	Length	Breadth	Depth		
					Feet			Feet			
1	214703		Ga. s.	Shumagin	25	17	49.7	13.1	5.5	1917	Seattle, Wash.
2	157303		Ga. s.	<sup>1</sup> Slam	31	21	52.0	13.8	6.1	1891	Astoria, Ore.
3	210226		Ga. s.	Siellia	5	5	23.8	7.2	3.2	1911	Milwaukee, Wis.
4	207760		Ga. s.	Sickle	24	21	59.0	17.3	3.8	1910	Williston, N. C.
5	203869		Ga. s.	Sidney	9	6	39.9	10.2	3.9	1907	Ballard, Wash.
6	224124		Ga. s.	Sidney C.	6	5	35.0	12.5	3.1	1900	New Orleans, La.
7	216004		Ga. s.	Sidney and Wayne	24	21	38.6	11.5	3.5	1918	Vermillion, Ohio
8	116740		Ga. s.	Sidney R. Riggin	10	10	55.5	14.1	3.8	1896	Oriole, Md.
9	214391	LGHR	Ol. s.	Sierra	1,034	743	210.6	42.5	14.8	1916	Hoquiam, Wash.
10	214701		Ga. s.	Signal	19	13	40.7	12.2	6.1	1917	Tacoma, Wash.
11	211071		Ga. s.	Signess	14	12	39.1	10.9	3.4	1913	Dames Point, Fla.
12	213347		Ga. s.	Signora	6	5	26.4	8.0	3.1	1911	Manitowoc, Wis.
13	203784		Ga. s.	Sigwan	18	14	44.5	14.8	4.2	1900	Bridgeport, Conn.
14	211259		Ga. s.	<i>Silas McLoon</i>	26	15	62.3	14.5	6.3	1913	East Boothbay, Me.
15	225141		Ol. s.	Silas T. Webster	63	43	72.9	23.6	5.5	1925	Solomons, Md.
16	223066		Ol. s.	Siletz	92	57	60.3	22.2	7.3	1923	Kernville, Ore.
17	209706		Ga. s.	Silver City	21	14	47.8	14.2	3.2	1912	Tampa, Fla.
18	216242		Ol. s.	Silver Gate	40	21	54.3	16.7	6.4	1918	San Diego, Calif.
19	204281		Ga. s.	Silver King	13	8	43.2	12.2	3.8	1907	Port Bolivar, Tex.
20	217907		Ga. s.	Silver King	33	29	44.0	15.0	8.2	1919	Seattle, Wash.
21	209273		Ga. s.	Silver Leaf	9	9	31.5	9.5	4.0	1908	West De Pere, Wis.
22	221281		Ga. s.	Silver Moon	11	9	34.3	11.0	3.7	1921	St. James, Mich.
23	222078		Ga. s.	<sup>2</sup> Silver Screen	91	62	104.4	14.7	8.4	1917	Puget Sound, Wash.
24	116116		Ga. s.	Silver Spray	10	6	48.0	12.3	2.6	1886	Crisfield, Md.
25	212128		Ga. s.	Silver Spray	20	17	52.4	13.4	3.8	1914	Marshallberg, N. C.
26	216071		Ga. s.	Silver Spray	12	6	44.7	12.4	4.0	1918	San Diego, Calif.
27	221394		Ol. s.	Silver Spray	17	12	41.2	11.6	4.0	1920	North Manitou Island, Mich.
28	203522		Ga. s.	Silver Spring	14	11	47.7	11.0	3.5	1906	Ladies Island, S. C.
29	212898		Ga. s.	Silver Springs	31	20	43.4	14.0	4.3	1915	Silver Springs, Fla.
30	207120		Ga. s.	Silver Star	9	7	32.0	9.6	3.6	1906	Two Rivers, Wis.
31	214586		Ga. s.	Silver Star	13	9	38.4	11.2	4.8	1916	Miami, Fla.
32	213310		Ga. s.	Silver Wave	15	12	39.4	12.8	4.4	1915	Poulsbo, Wash.
33	220068		Ga. s.	Silver Wave	41	22	61.0	15.3	6.9	1920	Los Angeles, Calif.
34	224843		Ol. s.	Silver Wave	82	69	59.5	18.3	10.6	1925	Seattle, Wash.
35	224436		Ga. s.	Simmons	19	12	52.0	14.1	4.4	1925	Foxwell, Va.
36	116561		Ga. s.	Sindbad	9	7	32.7	14.0	3.3	1886	Bayport, N. Y.
37	200027		Ga. s.	Sineth	7	7	28.6	11.5	5.8	1892	Camden, Me.
38	211549		Ga. s.	<sup>3</sup> Sloux	8	5	35.0	10.3	3.6	1913	Dames Point, Fla.
39	216091		Ga. s.	Siren	41	33	55.7	15.4	7.0	1918	Tacoma, Wash.
40	210713		Ga. s.	Sirena	13	11	38.2	9.2	4.7	1912	San Diego, Calif.
41	214145		Ga. s.	Sirius	21	17	42.4	12.5	5.6	1916	Seattle, Wash.
42	218550		Ga. s.	Sir Thomas	11	7	38.4	13.4	4.0	1902	Bridgeport, Conn.
43	216911		Ga. w.	Sis	22	14	58.9	14.0	2.2	1918	Wrightsville, Ohio
44	211437		Ga. s.	Sispud II	29	23	52.6	12.1	6.4	1913	New York, N. Y.
45	223230		Ga. s.	Sister	17	10	46.0	12.2	5.4	1915	Los Angeles, Calif.
46	211598		Ga. s.	Sitka	74	50	73.0	18.4	8.4	1913	Seattle, Wash.
47	216642		Ga. s.	Sitsoki	10	7	40.7	8.1	4.2	1911	Oshkosh, Wis.
48	207807		Ga. s.	Sluslaw	11	9	35.0	9.0	3.0	1910	Acme, Ore.
49	117037		Ga. s.	Slva	33	30	55.0	16.6	5.0	1901	Stratford, Conn.
50	224784		Ga. s.	Six Brothers	13	10	37.4	11.7	4.3	1925	Boston, Mass.
51	215980		Ga. s.	Skandia Pacific	14	10	43.6	11.0	4.7	1917	Los Angeles, Calif.
52	204495		Ga. s.	Skate	10	7	31.1	10.8	3.2	1907	Ballard, Wash.
53	209548		Ga. s.	Skipjack	10	7	32.8	11.2	4.8	1912	Seattle, Wash.
54	202615		Ga. s.	Skipper	11	8	43.0	14.0	3.5	1905	Flatlands, N. Y.
55	204921		Ga. s.	Skipper	10	6	36.8	11.7	4.0	1908	Mount Pleasant, S. C.
56	208137		Ga. s.	Skipper	16	11	52.3	11.3	4.3	1910	West Lake, La.
57	224953		Ga. s.	<sup>4</sup> Skipper	10	6	37.0	9.0	4.2	1916	Boston, Mass.
58	218858		Ga. s.	Skipper Bill	20	13	42.7	15.0	4.4	1919	Stratford, Conn.
59	206368		Ga. s.	Skookum	14	9	41.8	11.1	4.6	1909	Seattle, Wash.
60	223879		Ga. s.	Skookum	10	7	37.2	9.2	4.5	1918	Norfolk, Va.
61	145623		Ga. s.	<sup>5</sup> Skylark	14	10	48.2	11.4	4.1	1902	Warrenton, Ore.
62	215104		Ga. s.	Slaven	35	27	51.0	15.1	6.9	1917	Tacoma, Wash.
63	169205		Ol. s.	Sled	7	5	41.8	9.5	2.8	1925	Peoria, Ill.
64	223600		Ga. s.	Sliपालong	15	10	46.0	10.8	2.6	1923	Arkansas City, Ark.
65	223941		Ga. s.	Slumberland	14	8	37.5	13.5	2.6	1924	New Bern, N. C.
66	117185		Ga. s.	Sly Fox	9	7	39.9	12.9	3.6	1902	Crittendon, Va.
67	210358		Ga. s.	Smile	7	7	30.5	9.6	4.0	1912	Astoria, Ore.
68	217781		Ga. s.	Smile	8	7	31.5	9.4	4.2	1919	Seattle, Wash.
69	220059		Ga. s.	Smile	42	20	59.9	17.2	5.0	1920	Vancouver, Wash.
70	220736		Ga. s.	Smiles	8	6	32.0	10.5	4.3	1920	Sitka, Alaska
71	224002		Ga. s.	Smith	10	7	36.2	10.1	2.6	1924	Atlantic, N. C.
72	202402		Ga. s.	Smith Brothers	9	7	28.4	12.0	3.7	1903	Greenwich, R. I.
73	223372		Ol. s.	Smith Bros. No. 1	18	7	46.0	14.2	4.0	1923	Sausalito, Calif.

<sup>1</sup> Formerly st. s. Despatch.

Line No.	Service	Crew	Horse-power	Name of owner	Home port	Address of owner
1	Frt.	3	40	Henry Swanson.....	Unalaska, Alaska.....	
2	Tow.	2	100	Johnson Tow Boat Co. (Wash.).....	Seattle, Wash.....	Everett, Wash.
3	Fsh.	2	10	William Doran.....	Chicago, Ill.....	727 West Fifty-fourth Street.
4	Fsh.	12	20	Chas. S. Wallace.....	Beaufort, N. C.....	Morehead City, N. C.
5	Fsh.	1	20	Joe Ferguson.....	Seattle, Wash.....	658 East Forty-third Street.
6	Fsh.	2	16	William Boudoin.....	New Orleans, La.....	Cut Off, La.
7	Fsh.	3	16	Ladis J. Martinek.....	Sandusky, Ohio.....	Vermillion, Ohio.
8	Oys.	3	5	Ira T. Todd.....	Crisfield, Md.....	34 Maryland Avenue.
9	Frt.	22	640	S. S. Freeman.....	San Francisco, Calif.....	1 Drumm Street.
10	Fsh.	2	30	E. Sivertsen.....	Seward, Alaska.....	
11	Frt.	1	24	E. I. Alexander.....	Jacksonville, Fla.....	1824 Davis Street.
12	Fsh.	2	20	Signor J. Alanson.....	Grand Haven, Mich.....	Manistee, Mich.
13	Frt.	1	30	William Suda.....	Hartford, Conn.....	Cromwell, Conn.
14	Frt.	2	50	A. C. McLoon & Co. (Me.).....	Rockland, Me.....	McLoon's wharf.
15	Msc.	3	70	Joseph C. Webster.....	Annapolis, Md.....	Solomons, Md.
16	Tow.	4	160	Young Brothers (Ltd.) (Hawaii).....	Honolulu, Hawaii.....	Old Boat Landing.
17	Tow.	5	35	R. W. Thomas.....	Tampa, Fla.....	Box 921.
18	Fsh.	4	90	L. O. Wolfe.....	Los Angeles, Calif.....	Long Beach, Calif.
19	Frt.	1	37	Alfred Fredericksen.....	Galveston, Tex.....	1718 Avenue G.
20	Fsh.	6	32	J. J. Crane.....	Seattle, Wash.....	6233 Seaview Avenue.
21	Fsh.	3	10	Theodore S. Bainbridge.....	Milwaukee, Wis.....	Marinette, Wis.
22	Tow.	1	20	Barney Martin.....	Grand Haven, Mich.....	St. James, Mich.
23	Fsh.	8	660	Frank E. Kleinschmidt.....	New York, N. Y.....	15 West Eighty-third Street.
24	Oys.	1	8	C. T. Carmines.....	Newport News, Va.....	Messick, Va.
25	Msc.	2	30	Atlantic Iron Works (Va.).....	Norfolk, Va.....	
26	Fsh.	2	35	J. F. Childs.....	San Diego, Calif.....	
27	Fsh.	3	54	Gustav Mollhagen.....	Grand Haven, Mich.....	St. Joseph, Mich.
28	Frt.	2	15	Henry Bailey.....	Charleston, S. C.....	183 Queen Street.
29	Pas.	3	40	Silver Springs Transportation Co. (Fla.).....	Jacksonville, Fla.....	Ocala, Fla.
30	Fsh.	1	12	Erwin Belly.....	Grand Haven, Mich.....	St. James, Mich.
31	Tow.	2	60	A. P. St. Phillip.....	Miami, Fla.....	Miami Beach, Fla.
32	Fsh.	6	20	Nakat Packing Corporation (N. Y.).....	Ketchikan, Alaska.....	
33	Fsh.	8	60	George Rosin.....	Los Angeles, Calif.....	San Pedro, Calif.
34	Pas.	4	75	Enterprise Steamship Corporation (N. J.).....	Nome, Alaska.....	
35	Fsh.	3	25	Carlyle S. Simmons.....	Reedville, Va.....	Kilmarnock, Va.
36	Frt.	2	20	John Turnbull.....	New York, N. Y.....	One hundred and forty-third Street and Harlem River.
37	Frt.	2	18	Muscongus Lumber & Grain Co.....	Ellsworth, Me.....	Newcastle, Me.
38	Tow.	2	20	L. W. Tresback.....	Jacksonville, Fla.....	1425 Herschell Street.
39	Tow.	3	60	Booth Fisheries Co. (Del.).....	Seattle, Wash.....	Marion Building.
40	Fsh.	2	40	Claude M. Shell.....	San Diego, Calif.....	3565 Utah Street.
41	Fsh.	4	20	Oscar Nicholson.....	Juneau, Alaska.....	Petersburg, Alaska.
42	Oys.	1	16	John E. Bourne.....	Providence, R. I.....	East Providence, R. I.
43	Tow.	1	25	William M. Morrison.....	Cincinnati, Ohio.....	Manchester, Ohio.
44	Frt.	2	150	James Adams.....	Philadelphia, Pa.....	918 North Sixty-fourth Street
45	Fsh.	5	45	Southern California Fish Corporation (Calif.).....	Los Angeles, Calif.....	San Pedro, Calif.
46	Fsh.	10	75	Chas. C. Robbins.....	Chicago, Ill.....	362 West Kinzie Street.
47	Pas.	2	20	Frederick Bruhn.....	do.....	920 Diversey Parkway.
48	Pas.	2	10	Martin Noffsinger.....	Newport, Oreg.....	Mapleton, Oreg.
49	Oys.	3	35	Samuel L. Bayles.....	New York, N. Y.....	Oyster Bay, N. Y.
50	Fsh.	7	24	Joseph Frontiero.....	Gloucester, Mass.....	17 Commercial Street.
51	Fsh.	1	38	A. H. Mason.....	Los Angeles, Calif.....	Long Beach, Calif.
52	Pas.	1	35	A. J. Richford.....	Seattle, Wash.....	
53	Fsh.	2	16	Ole Taug.....	Juneau, Alaska.....	Killisnoo, Alaska.
54	Msc.	1	25	Richard A. Myers.....	New York, N. Y.....	Halesite, N. Y.
55	Frt.	2	24	William C. Magwood.....	Charleston, S. C.....	Sullivan's Island, S. C.
56	Tow.	2	50	Clark Dredging Co. (Tex.).....	Galveston, Tex.....	
57	Pas.	1	40	Morton O. Olson.....	Philadelphia, Pa.....	Woodlynne, N. J.
58	Frt.	2	40	Edward H. Ramsey.....	Jacksonville, Fla.....	West Palm Beach, Fla.
59	Fsh.	3	50	Jas. Griffiths & Sons (Wash.).....	Seattle, Wash.....	Burke Building.
60	Tow.	1	32	L. H. Kann.....	do.....	Beach, Wash.
61	Frt.	1	70	Pacific American Fisheries (Me.).....	do.....	Bellingham, Wash.
62	Fsh.	7	55	Nakat Packing Corporation (N. Y.).....	Ketchikan, Alaska.....	
63	Pas.	1	25	Edward Rhodcap.....	Peoria, Ill.....	
64	Tow.	1	65	Ernest Miller.....	Memphis, Tenn.....	Arkansas City, Ark.
65	Pas.	2	14	Harry Foote.....	New Bern, N. C.....	8 New Street.
66	Frt.	2	16	M. D. Minga.....	Norfolk, Va.....	Rescue, Va.
67	Fsh.	1	12	Gus Strand.....	Seattle, Wash.....	Aberdeen, Wash.
68	Fsh.	3	12	W. R. Allen.....	Ketchikan, Alaska.....	
69	Fsh.	1	60	Pioneer Packing Co. (Wash.).....	Seattle, Wash.....	2011 L. C. Smith Building.
70	Fsh.	2	9	Ralph Young.....	Juneau, Alaska.....	Sitka, Alaska.
71	Fsh.	2	16	John L. Smith.....	Beaufort, N. C.....	Atlantic, N. C.
72	Fsh.	1	18	George W. Spencer.....	Providence, R. I.....	Warwick, R. I.
73	Fsh.	1	40	Steve Smith.....	San Francisco, Calif.....	Bodega, Calif.

1 Formerly U. S. Navy subchaser 301  
 2 Formerly ga. s. William Pitt.

3 Formerly U. S. N. No. 2221.  
 4 Formerly ga s. Totem.

Line No.	Official No.	Signal letters	Rig	Name of vessel	Tonnage		Register dimensions			When built	Where built
					Gross	Net	Length	Breadth	Depth		
1	223373		Ol. s.	Smith Bros. No. 2	18	7	46.0	14.2	4.0	1923	Sausalito, Calif.
2	202322		Ga. s.	Smiths	17	11	47.1	14.6	4.2	1905	Alameda Point, Calif.
3	220849		Ga. s.	Smuggler	15	8	49.5	11.0	4.4	1920	Battery Park, Va.
4	210755		Ga. s.	Smyth	15	10	49.3	11.2	9.0	1912	Beaumont, Tex.
5	206705		Ga. w.	Snall	13	8	52.0	11.5	3.0	1909	Madison, Ill.
6	221379		Ga. w.	Snake Creek Ferry	15	12	49.5	16.6	2.7	1921	Snake Creek, S. Dak.
7	216046		Ga. w.	Snake River	13	10	52.4	18.1	2.1	1918	Ainsworth, Wash.
8	218015		Ga. s.	Snark	11	7	41.4	11.8	4.1	1919	Bay Center, Wash.
9	208831		Ga. s.	Snoopsy	21	21	46.0	24.4	2.5	1911	Poplar, Mont.
10	201797		Ga. s.	Snowball	7	7	37.0	10.4	3.0	1900	Ballard, Wash.
11	212767		Ga. s.	Snowdeer	16	14	35.0	10.6	4.6	1914	West De Pere, Wis.
12	222742		Ga. s.	Social	21	9	42.4	13.5	5.4	1922	Fernandina, Fla.
13	223611		Ol. s.	Social III	13	6	42.0	11.8	4.1	1924	do
14	215059		Ol. s.	Sockeye	32	27	52.5	14.5	6.1	1917	Anacortes, Wash.
15	207819		Ga. s.	Socony	40	27	68.8	12.0	6.9	1910	Port Richmond, N. Y.
16	162046		Ol. s.	SOCONY 5	830	631	185.0	35.0	15.0	1906	Sparrows Point, Md.
17	162049		Ol. s.	SOCONY 6	850	514	185.0	35.0	15.0	1906	do
18	217723		Ga. s.	Socony 6	8	5	35.8	10.7	3.6	1919	Gloucester, Mass.
19	209668		Ga. s.	SOCONY 62	848	721	197.3	35.0	14.4	1912	Port Richmond, N. Y.
20	218213		Ga. s.	Socony No. 2	10	6	29.6	12.5	4.9	1915	E. Boston, Mass.
21	214590		Ga. s.	Socony No. 4	97	66	85.0	20.2	7.1	1916	Tottenville, N. Y.
22	211142		Ga. s.	Sofee II	15	10	38.0	12.9	4.9	1913	Tacoma, Wash.
23	116766		Ga. s.	Sofe Fournica	25	23	46.0	15.5	4.8	1897	West Bay City, Mich.
24	136864		Ga. s.	Sokol	18	12	46.5	15.7	4.7	1900	Atlantic City, N. J.
25	205683		Ga. s.	Sokol	11	7	34.0	12.0	4.2	1908	Tacoma, Wash.
26	215124		Ga. s.	Sokol	26	20	48.7	13.7	5.6	1917	Anacortes, Wash.
27	223341		Ga. s.	Solace	9	8	32.5	9.3	3.3	1905	Boston, Mass.
28	116050		Ga. s.	Solano	66	49	74.0	25.0	5.5	1885	Benicia, Calif.
29	207906		Ga. s.	Solano	8	5	39.9	9.3	4.1	1910	San Francisco, Calif.
30	224221		Ol. s.	Solano	31	19	54.5	16.4	4.7	1924	do
31	211150		Ga. s.	Sollicitor	15	11	38.5	13.3	4.3	1913	Norfolk, Va.
32	214792		Ga. s.	Sollicitor II	23	16	50.7	14.2	5.9	1917	Baltimore, Md.
33	219845	LWFR	Ol. s.	SOLITAIRE	3,350	2,627	315.0	43.7	27.6	1920	Bath, Me.
34	219125		Ga. s.	Solomon L.	8	6	44.0	12.2	3.3	1919	Barcelona, N. Y.
35	213101		Ga. s.	Solta	33	22	51.4	14.3	6.3	1915	Tacoma, Wash.
36	211682		Ga. s.	Somehow	14	9	33.3	11.1	4.0	1913	Bremerton, Wash.
37	116745		Ga. s.	Somerset	6	5	47.0	10.9	3.2	1894	Lawsonia, Md.
38	213236		Ga. s.	Somerset	15	13	43.0	12.0	3.0	1915	Mount Vernon, Md.
39	223745		Ol. s.	SONITEP	113	77	79.9	20.0	9.6	1907	Wilmington, Del.
40	224658		Ga. s.	Sonny	13	8	39.8	11.2	4.4	1925	Houma, La.
41	217186		Ga. s.	Sonoma	8	6	33.4	8.5	4.9	1916	Seattle, Wash.
42	224534		Ol. s.	Sonoma	217	160	108.5	29.6	7.2	1914	Rio Vista, Calif.
43	219065		Ga. w.	Sonoma	21	13	57.3	11.8	2.5	1919	Clarington, Ohio
44	217808		Ga. s.	Sonora	30	15	61.2	11.6	4.3	1919	Stockton, Calif.
45	116056		Ga. s.	Sophia	32	22	41.7	11.3	4.7	1884	Lake Bay, Wash.
46	214364		Ga. w.	Sophia A	9	9	64.0	9.6	1.7	1916	Cloverport, Ky.
47	213735		Ga. s.	Sophia T.	9	8	23.5	8.4	3.6	1915	Manitowoc, Wis.
48	117054		Ga. s.	Sophia Johnson	43	29	54.9	16.2	8.4	1901	Port Angeles, Wash.
49	115255		Ga. s.	Sophia Van Name	20	19	46.0	18.0	4.4	1874	Glen Cove, N. Y.
50	207470		Ga. s.	Sophie	10	9	33.5	9.9	4.0	1907	Harbor Springs, Mich.
51	116663		Ga. s.	Sophie E.	42	26	64.5	22.8	4.5	1895	San Francisco, Calif.
52	117043		Ga. s.	Sophie Harms	14	13	42.0	13.6	3.8	1901	Bridgeport, Conn.
53	217959		Ga. s.	Sortland	7	5	28.5	9.2	4.1	1919	Tacoma, Wash.
54	221541		Ga. s.	Sosco	30	19	59.9	14.3	5.9	1921	Newport News, Va.
55	225266		Ol. s.	Sosos	11	9	34.9	10.2	4.0	1925	Ketchikan, Alaska
56	214393		Ga. s.	South Atlantic	29	24	47.8	16.6	5.6	1916	Miami, Fla.
57	216284		Ga. s.	South Carolina	8	5	42.0	12.0	3.2	1906	Mount Pleasant, S. C.
58	220843		Ga. w.	Southdown	14	6	49.0	13.2	2.9	1920	Houma, La.
59	210073		Ga. s.	South Ferry	13	10	59.0	20.0	2.7	1912	Greenport, N. Y.
60	222100		Ga. w.	South Ferry	32	27	63.6	19.4	3.4	1922	Mobridge, S. Dak.
61	116234		Ga. s.	South Lake	24	22	51.6	17.4	4.2	1888	Washington, N. C.
62	202309		Ga. s.	Southland	27	18	60.1	13.0	5.6	1905	Bridgeport, Conn.
63	206348		Ga. s.	Southland	35	30	57.3	57.3	12.8	1909	Chessa Louskee, Fla.
64	208251		Ga. s.	Southland	14	12	56.0	8.7	2.1	1910	Seabreeze, Fla.
65	214920		Ga. s.	Southland	36	28	60.7	15.3	6.5	1917	Seattle, Wash.
66	218598		Ga. s.	Southland	74	59	79.6	20.7	5.8	1919	Morehead City, N. C.
67	221468		Ga. s.	Southland	25	20	53.9	9.3	4.0	1921	Apalachicola, Fla.
68	223864		Ol. s.	Southport	73	51	103.0	16.0	6.9	1924	Morehead City, N. C.
69	222967		Ol. s.	South Shore	119	67	62.1	24.5	6.9	1923	Alameda, Calif.
70	224665		Ol. s.	South Shore II	165	94	99.5	32.5	7.1	1925	do
71	223000		Ga. s.	South Side	44	37	61.8	25.2	4.1	1923	Greenport, N. Y.
72	211270		Ga. s.	Southern	8	5	39.0	9.5	3.8	1912	Fort Myers, Fla.
73	208219		Ga. s.	Southern	18	12	40.6	12.8	4.4	1910	Seattle, Wash.
74	220812		Ga. s.	Southern Cross	8	6	34.0	10.3	4.4	1920	Stanwood, Wash.

1 Formerly ga. s. Impetuoso.

2 Formerly ga. s. Supply.

3 Formerly ga. s. a S. O. Co. No. 5.  
b S. T. Co. No. 5.

4 Formerly ga. s. a S. O. Co. No. 6.  
b S. T. Co. No. 6.  
5 Formerly ga. s. a S. O. Co. No. 62.  
b S. T. Co. No. 62.

Line No.	Service	Crew	Horse-power	Name of owner	Home port	Address of owner
1	Fsh.	1	40	Steve Smith.....	San Francisco, Calif.	Bodega, Calif.
2	Oys.	1	28	H. L. McKnew.....	do.....	Oakland, Calif.
3	Pas.	1	30	Arthur Willis Lovell.....	Norfolk, Va.	150 Granby Street.
4	Frt.	2	50	A. Griffith.....	Port Arthur, Tex.	Orange, Tex.
5	Pas.	1	24	Elizabeth Kurtz.....	St. Louis, Mo.	Caruthersville, Mo.
6	Fer.	2	15	E. M. McMullen.....	Pembina, N. Dak.	Lucas, S. Dak.
7	Fer.	1	32	Gordon Holmes.....	Portland, Oreg.	Paterson, Wash.
8	Fsh.	2	30	Burke Packing Co.....	Astoria, Oreg.	Foot Eighth Street.
9	Fer.	2	24	I. C. N. Hewitt.....	Great Falls, Mont.	Poplar, Mont.
10	Fsh.	1	7	Alex Johnson.....	Juneau, Alaska	Excursion Inlet, Alaska.
11	Fsh.	2	28	Charles J. Otto.....	Milwaukee, Wis.	Green Bay, Wis.
12	Fsh.	9	64	Oliver Olson.....	Jacksonville, Fla.	415 West Forsyth Street.
13	Fsh.	3	30	John Santos Carinhas.....	Fernandina, Fla.	
14	Fsh.	7	40	William Maggio.....	Los Angeles, Calif.	San Pedro, Calif.
15	Frt.	3	100	Standard Oil Co. (N. Y.).....	New York, N. Y.	26 Broadway.
16	Tnk.	11	320	Standard Transportation Co. (Del.).....	do.....	Do.
17	Tnk.	11	320	do.....	do.....	Do.
18	Fsh.	1	28	Standard Oil Co. (N. Y.).....	do.....	Do.
19	Tnk.	7	300	Standard Transportation Co. (Del.).....	do.....	Do.
20	Fsh.	6	12	Henry H. Woodard.....	Gloucester, Mass.	Newburyport, Mass.
21	Frt.	3	100	Standard Oil Co. (N. Y.).....	New York, N. Y.	26 Broadway.
22	Fsh.	2	20	Emel Packing Co. (Wash.).....	Cordova, Alaska	Valdez, Alaska.
23	Frt.	3	24	Robert Kundsén.....	Milwaukee, Wis.	Detroit Harbor, Wis.
24	Fsh.	3	120	Thomas J. Carroll.....	New York, N. Y.	518 West Fifty-third Street.
25	Fsh.	7	20	Morton Hofstad, jr.....	Juneau, Alaska	Petersburg, Alaska.
26	Fsh.	1	32	North Pacific Trading & Packing Co. (Calif.).....	Wrangell, Alaska	Klawack, Alaska.
27	Frt.	1	12	Allan W. Gill.....	Seattle, Wash.	2908 Westlake Avenue N.
28	Frt.	1	18	Gunerius Annunsen.....	San Francisco, Calif.	Petroluma, Calif.
29	Frt.	1	30	Peter Busalacchi.....	do.....	Stockton, Calif.
30	Tow.	1	150	Nahum Fay.....	do.....	Do.
31	Tow.	1	40	Wilkes Veneer Co. (N. C.).....	Elizabeth City, N. C.	Plymouth, N. C.
32	Frt.	3	70	Bethlehem Shipbuilding Corporation (Del.).....	Baltimore, Md.	Stewart Building.
33	Tnk.	32	1,000	Texas Steamship Co. (N. Y.).....	New York, N. Y.	17 Battery Place.
34	Fsh.	1	25	H. A. Monroe.....	Buffalo, N. Y.	Westfield, N. Y.
35	Fsh.	8	40	Martin Budnich.....	Seattle, Wash.	1307 West Boston Street.
36	Fsh.	5	16	Dan L. Gillis.....	Juneau, Alaska	Sitka, Alaska.
37	Frt.	1	20	Mrs. M. M. Stonestreet.....	Annapolis, Md.	Rock Point, Md.
38	Frt.	2	24	S. Irwin Austin.....	Baltimore, Md.	101 Linwood Avenue.
39	Tow.	3	320	James L. Crawford.....	Philadelphia, Pa.	Haddon Heights, N. J.
40	Msc.	1	28	Freeport Sulphur Co. (Del.).....	Galveston, Tex.	Freeport, Tex.
41	Msc.	1	30	J. W. DeBolt.....	Seattle, Wash.	1115 Howell Street.
42	Frt.	9	150	Norvin A. Fay.....	San Francisco, Calif.	Rio Vista, Calif.
43	Tow.	2	20	B. C. Bateman.....	Pittsburgh, Pa.	Point Marion, Pa.
44	Frt.	1	60	Lester V. Williams.....	San Francisco, Calif.	Stockton, Calif.
45	Tow.	2	100	Louis Birch.....	Seattle, Wash.	2315 Warren Avenue.
46	Pas.	3	25	Wilson Arthur.....	Pittsburgh, Pa.	Gransville, W. Va.
47	Fsh.	1	18	John J. Tuisl.....	Milwaukee, Wis.	Manitowoc, Wis.
48	Fsh.	2	30	United Fisherman's Packing Co. (Wash.).....	Seattle, Wash.	226 Burke Building.
49	Msc.	2	30	Henry Anderson.....	New York, N. Y.	New Suffolk, N. Y.
50	Fsh.	1	14	Geo. Greishammer.....	Grand Haven, Mich.	Epoufette, Mich.
51	Frt.	1	27	Roy J. Osborn.....	San Francisco, Calif.	3152 Scott Street.
52	Msc.	1	50	Henry V. Finlay.....	New York, N. Y.	Amityville, N. Y.
53	Fsh.	2	18	Peder O. Stelro.....	Tacoma, Wash.	Dockton, Wash.
54	Tow.	1	75	Southern Shipyard Corporation (Va.).....	Newport News, Va.	Box 847.
55	Msc.	1	15	J. C. Shawver.....	Ketchikan, Alaska	
56	Fsh.	2	25	H. N. Rock.....	Miami, Fla.	General delivery.
57	Frt.	3	24	S. V. Toomer.....	Beaufort, S. C.	Hiltonhead, S. C.
58	Tow.	3	30	Estate of H. C. Minor.....	New Orleans, La.	Houma, La.
59	Frt.	2	16	Edward B. McNally.....	New York, N. Y.	Sag Harbor, N. Y.
60	Fer.	2	50	Capt. John Larson.....	Pembina, N. Dak.	Mobridge, S. Dak.
61	Frt.	1	20	Statz Credle.....	Washington, N. C.	Belhaven, N. C.
62	Tow.	2	50	Galveston Dry Dock & Construction Co. (Tex.).....	Galveston, Tex.	Guaranty Building.
63	Pas.	4	80	Ralph H. Nutting.....	St. Augustine, Fla.	Daytona, Fla.
64	Pas.	1	50	Hollywood Realty Co. (Fla.).....	Miami, Fla.	Hollywood, Fla.
65	Fsh.	5	50	Pacific American Fisheries (Me.).....	Ketchikan, Alaska	
66	Frt.	15	100	Carteret Fish & Oil Co. (N. C.).....	Beaufort, N. C.	Morehead, N. C.
67	Pas.	2	28	W. F. Graves.....	Apalachicola, Fla.	Hosford, Fla.
68	Fsh.	20	100	Southport Fish Scrap & Oil Co.....	Wilmington, N. C.	Southport, N. C.
69	Frt.	1	90	South Shore Port Co. (Calif.).....	San Francisco, Calif.	Sunnyvale, Calif.
70	Frt.	12	180	do.....	do.....	Mountain View.
71	Fer.	2	35	C. Y. Clark.....	New York, N. Y.	Shelter Island, N. Y.
72	Fsh.	1	18	Southern Fisheries Co. (Fla.).....	Key West, Fla.	Fort Myers, Fla.
73	Fsh.	6	20	Alaska Consolidated Canneries (Del.).....	Ketchikan, Alaska	
74	Fsh.	1	15	R. C. Mason.....	Seattle, Wash.	Everett, Wash.

<sup>6</sup> Formerly ga. s. Edith Louise.

<sup>7</sup> Formerly U. S. Navy ga. s. 706.

<sup>8</sup> Formerly ga. w. Verna Mae.

<sup>9</sup> Formerly ga. s. Eliza M.

<sup>10</sup> Formerly ga. s. Willmotine.

<sup>11</sup> Formerly ga. s. Cirkvenica.



Line No.	Official No.	Signal letters	Rig	Name of vessel	Tonnage		Register dimensions			When built	Where built
					Gross	Net	Length	Breadth	Depth		
					Feet						
					Feet	Feet	Feet				
1	224302		Ga. s.	Sovereign	13	11	42.8	10.3	4.5	1909	Toms River, N. J.
2	204558		Ga. s.	Soya	19	13	58.0	11.0	5.4	1907	Everett, Wash.
3	116113		Ga. s.	Sparkle	11	10	36.7	13.6	4.0	1886	Pleasant Plains, N. Y.
4	224125		Ga. s.	Sparrow	7	6	34.2	9.5	2.6	1923	Chauvin, La.
5	214944		Ol. s.	Sparrow III	25	17	52.5	13.3	15.8	1917	Rock Hall, Md.
6	215351		Ga. s.	<sup>1</sup> Spartan	18	12	49.5	12.2	4.5	1917	Los Angeles, Calif.
7	218110		Ga. s.	Spartan	11	9	42.2	9.0	3.7	1903	New York, N. Y.
8	226077		Ga. s.	Spav.	11	9	28.3	7.2	3.1	1925	Kansas City, Mo.
9	205199		Ol. s.	Speeder	43	29	79.0	12.5	4.5	1908	Seattle, Wash.
10	207923		Ga. s.	<sup>2</sup> Speedway	15	10	59.8	10.4	3.8	1910	Oriole, Md.
11	215121		Ol. s.	Speedwell	28	15	51.0	14.6	6.6	1917	Friendship, Me.
12	167772		Ga. s.	Speedwell No. 2	60	54	55.4	22.1	5.9	1919	Lakebay, Wash.
13	210996		Ga. s.	Spencer	52	36	60.0	16.0	7.1	1913	Seattle, Wash.
14	205865		Ga. s.	Spencer D. Fletcher	10	7	46.0	15.0	3.5	1908	Leemont, Va.
15	225470		Ol. s.	<sup>3</sup> SPENTONBUSH No. 1	87	77	73.4	18.0	7.6	1903	New York, N. Y.
16	205264		Ga. s.	Spider	8	5	34.0	8.2	3.2	1908	Anacortes, Wash.
17	210580		Ga. s.	Spider	7	5	30.6	10.8	2.8	1912	Iglitak, Alaska
18	221747		Ga. s.	Spider	7	5	31.9	9.5	3.6	1916	Belmar, N. J.
19	222925		Ga. s.	Spindrift	11	7	37.7	9.2	5.3	1903	Albany, N. Y.
20	117129		Ga. s.	Spokane	18	12	50.0	10.9	4.0	1902	Sidney, Wash.
21	215274		Ol. s.	Spokane	34	28	52.4	15.3	6.8	1917	Gig Harbor, Wash.
22	206398		Ga. s.	Sport	9	8	29.2	8.6	3.6	1904	Manitowoc, Wis.
23	213261		Ga. s.	Sport	6	6	25.9	8.2	3.1	1914	Green Bay, Wis.
24	216705		Ga. w.	Spot	7	7	34.0	9.0	2.5	1914	Louisville, Ky.
25	116626		Ga. s.	Spray	9	9	27.6	13.4	4.0	1894	East Greenwich, R. I.
26	116680		Ga. s.	Spray	8	5	32.3	11.8	3.1	1895	Gurrituck, N. C.
27	117169		Ga. s.	Spray	15	12	46.7	12.2	4.1	1902	Fall River, Mass.
28	201123		Ga. s.	Spray	13	9	50.0	9.7	3.6	1904	Sulzer, Alaska
29	205588		Ga. s.	Spray	7	7	37.8	9.2	2.7	1908	Atlantic, N. C.
30	207021		Ga. s.	Spray	15	10	43.5	12.5	4.1	1909	McClellanville, S. C.
31	209151		Ga. s.	Spray	7	5	28.6	8.9	3.9	1910	Traverse City, Mich.
32	210532		Ga. s.	Spray	6	5	26.2	7.8	3.0	1910	Manitowoc, Wis.
33	214592		Ga. s.	Spray	14	11	47.2	12.9	3.5	1914	St. Andrews, Fla.
34	215259		Ga. s.	Spray	39	20	49.0	15.6	7.9	1917	Toledo, Ore.
35	222801		Ga. s.	Spray	7	5	26.0	12.4	3.9		Unknown
36	225130		Ga. s.	Springer	8	5	34.2	9.3	4.1	1925	Quillcene, Wash.
37	225417		Ol. s.	Springtime	23	9	45.8	12.8	6.2	1926	Los Angeles, Calif.
38	116765		Ga. s.	Springwell	8	7	29.0	12.5	3.9	1897	Key West, Fla.
39	210654		Ga. s.	Spy	9	8	32.3	12.4	5.3	1892	Harrison, N. J.
40	211265		Ga. s.	Squatter	15	14	37.2	10.2	3.9	1913	Marinette, Wis.
41	221105		Ga. w.	Squire Bill	19	19	51.5	12.0	2.8	1921	Livermore, Ky.
42	117094		Ga. s.	Squirrel	14	10	58.0	15.0	4.0	1901	Pocomoke City, Md.
43	220372		Ga. s.	Stafford I	7	6	26.4	9.4	3.9	1920	Seattle, Wash.
44	214996		Ga. s.	Stamsund	22	14	44.5	12.4	6.0	1917	Tacoma, Wash.
45	116943		Ga. s.	Standard	17	14	42.5	14.7	3.9	1900	Key West, Fla.
46	117135		Ga. s.	Standard	31	21	54.3	15.7	4.6	1902	Patchogue, N. Y.
47	203230		Ga. s.	Standard	14	9	46.1	10.6	4.2	1906	Galveston, Tex.
48	204773		Ga. s.	Standard	14	10	41.0	12.5	4.3	1907	Dockett, Wash.
49	205372		Ga. s.	Standard	12	8	35.5	11.8	4.4	1908	Hoquiam, Wash.
50	206397		Ga. s.	Standard	12	12	42.9	12.2	3.8	1909	Highlands, N. J.
51	208488		Ga. s.	Standard	18	12	45.0	11.6	4.5	1911	Wrangell, Alaska
52	208668		Ga. s.	Standard	15	12	51.2	9.8	3.9	1911	Marshfield, Ore.
53	210721		Ga. s.	Standard	24	16	47.5	13.9	5.3	1912	Catano, P. R.
54	212760		Ga. s.	Standard	10	6	36.0	10.7	4.0	1914	Camden, N. J.
55	217385		Ga. s.	Standard	44	36	59.1	15.4	6.8	1918	Tacoma, Wash.
56	224368		Ga. s.	Standard	47	32	61.7	18.8	5.7	1924	S. Jacksonville, Fla.
57	222799	MFBN	El. s.	STANDARD SERVICE	1,271	765	210.0	40.1	16.1	1923	San Francisco, Calif.
58	18348		Ga. s.	Stanhope	14	10	43.9	14.8	4.5	1885	Bristol, R. I.
59	207557		Ga. s.	Stanley	15	10	46.0	12.0	4.0	1910	Crittenden, Va.
60	211351		Ga. s.	Stanley	22	15	40.0	12.5	4.4	1913	Seattle, Wash.
61	212885		Ga. s.	Stanley	14	7	43.8	10.7	4.3	1914	Two Harbors, Minn.
62	213096		Ga. s.	Stanley	23	15	43.5	12.5	5.2	1915	Tacoma, Wash.
63	220964		Ga. s.	Stanley	13	11	39.7	12.9	5.4	1920	Westerly, R. I.
64	225497		Ga. s.	Stanley	13	9	37.7	13.0	4.4	1923	Wilmington, N. C.
65	213300		Ga. s.	Stanley, Jr.	15	11	38.3	11.2	4.4	1915	Seattle, Wash.
66	222430		Ol. s.	Stanley B.	25	22	65.0	17.8	2.9	1922	Swanton, Vt.
67	210189		Ga. s.	Stanley H.	12	11	28.8	7.2	4.2	1907	Clayton, N. Y.
68	213394		Ga. s.	Stannle	9	6	66.8	13.5	2.6	1915	Galveston, Tex.
69	116591		Ga. s.	Stanton	22	10	48.5	18.4	5.4	1893	Bridgeton, N. J.
70	221464		Ga. w.	Stanton	7	7	49.9	11.1	1.7	1921	Stanton, N. Dak.
71	116864		Ga. s.	Star	13	11	33.8	17.8	4.1	1898	Shipyard, Ga.
72	203048		Ga. w.	Star	8	5	39.7	10.0	2.9	1906	Seattle, Wash.
73	206127		Ga. s.	Star	12	8	40.2	9.2	3.6	1909	Prosper, Ore.
74	209558		Ga. s.	Star	14	9	53.6	12.4	3.5	1912	Astoria, Ore.
75	206697		Ga. s.	Star	20	13	49.5	12.6	5.7	1912	Noank, Conn.

<sup>a</sup> Ga. s. Olga D.  
<sup>b</sup> Formerly Mexican ga. s. Marla E.  
<sup>c</sup> Ga. s. Jodie M.

<sup>1</sup> Formerly ga. y. Irvin D. Baxter

<sup>3</sup> Formerly U. S. Engineer Corps st. s. Pontonier.



Line No.	Service	Crew	Horse-power	Name of owner	Home port	Address of owner
1	Fsh.	1	24	Samuel L. Jeffries.....	Philadelphia, Pa.....	Atlantic City, N. J.
2	Pas.	1	40	Hattie M. Doyne.....	Tacoma, Wash.....	Stellacoom, Wash.
3	Oys.	2	25	Ernest E. Ball.....	New Haven, Conn.....	89 Front Street.
4	Fsh.	2	14	Traslmon Pelegrin.....	New Orleans, La.....	Chauvin, La.
5	Tow.	1	60	Arthur F. Hancock.....	New York, N. Y.....	64 West One hundred and eighth Street.
6	Fsh.	1	65	Leo O'Brien.....	Los Angeles, Calif.....	923 Ridgeway Place.
7	Pas.	1	24	Joseph Thum.....	New York, N. Y.....	Whitestone, N. Y.
8	Msc.	2	23	H. J. Massman.....	Kansas City, Mo.....	3663 Madison Avenue.
9	Pas.	3	90	Eagle Harbor Transportation Co. (Wash.)...	Seattle, Wash.....	Winslow, Wash.
10	Pas.	3	30	Red "C" Oil Manufacturing Co. (Md.).....	Baltimore, Md.....	410 Keyser Building.
11	Frt.	3	30	Consolidated Lobster Co. (Mass.).....	Boston, Mass.....	280 Northern Avenue.
12	Frt.	1	3	Ray Wells.....	Tacoma, Wash.....	Lake Bay, Wash.
13	Fsh.	6	75	Booth Fisheries Co. (Del.).....	Seattle, Wash.....	Marion Building.
14	Msc.	1	25	W. W. Marshall.....	Reedville, Va.....	Morattico, Va.
15	Frt.	4	150	Ira S. Bushey & Sons (N. Y.).....	New York, N. Y.....	764 Court Street (B.).
16	Fsh.	1	10	Bert Jones.....	Port Townsend, Wash.....	Anacortes, Wash.
17	Frt.	1	5	John Olson.....	Nome, Alaska.....	Haycock, Alaska.
18	Pas.	1	28	Albert W. Day.....	Philadelphia, Pa.....	Irvington, N. J.
19	Msc.	1	30	James D. Costello.....	New York, N. Y.....	Jersey City, N. J.
20	Pas.	1	70	Pacific American Fisheries (Me.).....	Seattle, Wash.....	Bellingham, Wash.
21	Frt.	9	20	Paul Flamengo.....	Los Angeles, Calif.....	San Pedro, Calif.
22	Pas.	3	14	Peter J. Fase.....	Grand Haven, Mich.....	26 Howard Street.
23	Fsh.	3	10	Albert H. Leidel.....	Milwaukee, Wis.....	Green Bay, Wis.
24	Tow.	2	15	Walter Sams.....	Louisville, Ky.....	1600 River Road.
25	Frt.	2	8	Adelbert L. Northup.....	Newport, R. I.....	Narragansett Pier.
26	Frt.	1	30	W. Drummond Marrow.....	Newport News, Va.....	220 Twenty-eighth Street.
27	Fsh.	2	25	Henry I. Lasell.....	Newport, R. I.....	14 Simmons Street.
28	Pas.	1	24	Earnest W. Steers.....	Ketchikan, Alaska.....	
29	Tow.	1	24	Craven Foundry & Machine Co.....	New Bern, N. C.....	
30	Tow.	2	20	Brown-Ingram Lumber Co. (Tenn.).....	Georgetown, S. C.....	Poston, S. C.
31	Pas.	1	15	Arthur A. Spoor.....	Grand Haven, Mich.....	Muskegon, Mich.
32	Frt.	2	14	George J. Gamlin.....	Milwaukee, Wis.....	Marintte, Wis.
33	Pas.	1	40	Ed. W. Caulfield.....	Tampa, Fla.....	St. Petersburg, Fla.
34	Fsh.	5	50	Nordby Supply Co. (Wash.).....	Seattle, Wash.....	1300 Western Avenue.
35	Msc.	1	8	William F. Heifner.....	New York, N. Y.....	Oyster Bay, N. Y.
36	Fsh.	2	8	John Green.....	Seattle, Wash.....	Everett, Wash.
37	Fsh.	6	50	Andria Vidovlich.....	Los Angeles, Calif.....	San Pedro, Calif.
38	Tow.	2	30	Comer-Ebsary Foundation Co. (Fla.).....	Miami, Fla.....	37 North Bayshore Drive.
39	Pas.	1	12	Henry H. Obner.....	Newark, N. J.....	55 Fabyan Place.
40	Fsh.	3	12	Frank F. Seidl.....	Milwaukee, Wis.....	Menominee, Mich.
41	Tow.	3	15	High View Mining Co. (Ky.).....	Louisville, Ky.....	Prentiss, Ky.
42	Oys.	4	50	William T. Quinn.....	Newport News, Va.....	Messick, Va.
43	Fsh.	1	7	W. L. Stafford.....	Seattle, Wash.....	5238 Forty-fifth Avenue S.
44	Msc.	2	40	Jacob Hanseth.....	Petersburg, Alaska.....	
45	Frt.	8	36	Thompson Fish Co. (Fla.).....	Key West, Fla.....	Key West, Fla.
46	Frt.	2	100	Wyle Lighterage Corporation (Del.).....	New York, N. Y.....	Fort Hamilton, N. Y.
47	Pas.	1	30	Albert Bailey.....	Houston, Tex.....	4923 McKinney Street.
48	Fsh.	6	30	Martin C. Olsen.....	Seattle, Wash.....	Port Madison, Wash.
49	Msc.	1	30	G. R. Armstrong.....	do.....	Willapa, Wash.
50	Frt.	2	18	Charles P. Irwin.....	Perth Amboy, N. J.....	Red Bank, N. J.
51	Frt.	2	35	Grace Thurston Lyons.....	Wrangell, Alaska.....	
52	Pas.	1	50	Raymond Lentden.....	Newport, Oreg.....	
53	Tow.	3	40	Benitez Sugar Co. (P. R.).....	San Juan, P. R.....	Vieques Island, P. R.
54	Frt.	1	37	United States Shipping Board.....	Norfolk, Va.....	
55	Fsh.	8	65	Van Camp Sea Food Co. (Calif.).....	Los Angeles, Calif.....	East San Pedro, Calif.
56	Tnk.	2	120	Standard Oil Co. (Ky.).....	Louisville, Ky.....	
57	Tnk.	17	600	Standard Oil Co. (Calif.).....	San Francisco, Calif.....	225 Bush Street.
58	Frt.	1	27	Frederick A. Grupe.....	New York, N. Y.....	Grantwood, N. J.
59	Frt.	1	50	J. Q. Adams, jr.....	Norfolk, Va.....	Crittenden, Va.
60	Fsh.	6	20	Wm. Wetleson.....	Ketchikan, Alaska.....	
61	Frt.	2	20	John E. Johnson.....	Duluth, Minn.....	Two Harbors, Minn.
62	Frt.	7	20	Joseph Johnson.....	Tacoma, Wash.....	1009 North Alder Street.
63	Fsh.	2	22	Nelson E. Stinson.....	Newport, R. I.....	New Shoreham, R. I.
64	Fsh.	4	40	Arent Olsen.....	Perth Amboy, N. J.....	Seabright, N. J.
65	Fsh.	4	20	Azel Holmberg.....	Astoria, Oreg.....	256 Cambridge Avenue.
66	Pas.	3	84	Edward Poissant.....	Burlington, Vt.....	East Alburgh, Vt.
67	Pas.	2	20	Chas. Benson.....	Cape Vincent, N. Y.....	Grindstone Island, N. Y.
68	Pas.	1	70	J. E. Peterson.....	Galveston, Tex.....	3410 Avenue Q.
69	Oys.	4	36	Rachel S. Bateman.....	Philadelphia, Pa.....	Cedarville, N. J.
70	Frt.	1	35	W. V. Jacobson.....	Pembina, N. Dak.....	Stanton, N. Dak.
71	Pas.	2	25	Stevens Line Co. (S. C.).....	Charleston, S. C.....	Yonges Island, S. C.
72	Pas.	1	40	J. L. Berry.....	Seattle, Wash.....	
73	Tow.	1	20	Rosa Ashton.....	Marshfield, Oreg.....	Coquille, Oreg.
74	Tow.	2	75	Andrew Lee.....	Astoria, Oreg.....	524 Franklin Avenue.
75	Fsh.	1	36	Peter F. Mellon.....	Providence, R. I.....	164 Gray Street.

<sup>4</sup> Formerly ga. s. North Star.

Line No.	Official No.	Signal letters	Rig	Name of vessel	Tonnage		Register dimensions			When built	Where built
					Gross	Net	Length	Breadth	Depth		
					Feet			Feet			
1	211411		Ga. s.	Star	7	6	38.0	8.4	3.0	1913	Seattle, Wash.
2	211450		Ga. s.	Star	12	10	40.6	11.0	3.6	1913	Brooklyn, N. Y.
3	212335		Ga. s.	Star	43	35	64.3	16.0	7.0	1914	Pascagoula, Miss.
4	213883		Ga. s.	Star	15	12	37.8	11.0	5.2	1916	Seattle, Wash.
5	220063		Ol. s.	Star	52	28	68.3	17.2	7.1	1920	Los Angeles, Calif.
6	220384		Ga. s.	Star	42	29	56.4	15.6	7.0	1920	Gig Harbor, Wash.
7	221197		Ga. s.	Star	11	7	35.0	10.3	4.6	1921	Tacoma, Wash.
8	223559		Ga.w.	Star	12	12	45.6	10.1	2.2	1916	Newport, Ohio
9	224581		Ga. s.	Star	11	11	31.6	9.4	1.5	1917	Cincinnati, Ohio
10	214763		Ga. s.	Star of Heaven	30	20	52.1	14.4	6.9	1917	Tacoma, Wash.
11	222282		Ga. s.	Star of the Bay	15	10	49.6	10.8	5.1	1910	Norfolk, Va.
12	209079		Ga. s.	Star of the Sea	11	8	36.3	10.0	3.8	1908	Fall River, Mass.
13	213898		Ga. s.	Starcol	30	20	52.2	14.1	6.3	1916	Tacoma, Wash.
14	206299		Ga. s.	Starigrad	12	11	34.5	11.6	4.7	1909	do
15	218086		Ga. s.	Starlight	45	35	55.9	15.4	6.8	1919	do
16	211511		Ol. s.	Starling	25	17	56.9	13.2	5.4	1913	Seattle, Wash.
17	216936		Ga. s.	Starling	42	35	55.4	15.4	6.9	1918	Tacoma, Wash.
18	224317		Ga. s.	Start	14	10	39.8	11.0	4.1	1913	Philadelphia, Pa.
19	116995		Ga. s.	Startle	18	11	43.8	13.3	5.7	1900	East Machias, Me.
20	224247		Ga. s.	Steady	18	12	42.6	10.2	4.1		Unknown
21	225508	MGBV	El. s.	STEEL ELECTRICIAN	1,694	974	250.3	43.9	17.2	1926	Kearny, N. J.
22	116836		Ga. s.	Steelhead	35	24	56.1	14.8	6.9	1898	Fairhaven, Wash.
23	116614		Ga. s.	Steelman R. Lee, jr.	16	7	46.0	16.2	4.2	1894	Dorchester, N. J.
24	222992	MFCT	Ol. s.	STEELMOTOR	1,695	973	250.3	42.9	17.2	1923	Kearny, N. J.
25	223082	MFD T	Ol. s.	STEELENDOR	1,695	973	250.3	42.9	17.2	1923	do
26	115788		Ga. s.	Stella	11	8	37.4	13.3	3.7	1881	Patchogue, N. Y.
27	221902		Ga. s.	Stella E.	18	15	48.5	9.5	5.3	1905	Mara Island, Calif.
28	218844		Ga. s.	Stella P.	9	7	36.8	13.0	2.9	1908	Cut Off, La.
29	116802		Ga. s.	Stella Adkins	11	10	38.0	14.0	2.8	1898	Galveston, Tex.
30	117189		Ga. s.	Stella Allen	14	11	44.0	12.4	2.5	1902	Morehead City, N. C.
31	218828		Ga. s.	Stella Maris	10	8	36.9	11.2	4.7	1912	Elizabeth, N. J.
32	115985		Ga. s.	Stella Pickert	17	11	55.0	15.7	5.6	1884	Bath, Me.
33	116293		Ga. s.	Stella I. Lewis	12	7	54.5	14.5	3.7	1889	Oriole, Md.
34	117121		Ga. s.	Stella M. Coffin	9	6	35.3	12.4	6.0	1902	Bremen, Me.
35	116241		Ga. s.	Stephen Lark	14	10	57.6	16.6	4.6	1888	Tilghmans Island, Md.
36	96672		Ga. s.	Sterling	13	7	43.2	15.6	4.6	1903	Tottenville, N. Y.
37	116659		Ga. s.	Sterling	11	10	45.8	14.0	3.9	1895	Double Bayou, Tex.
38	203712		Ga. s.	Sterling	13	7	45.0	11.2	3.7	1906	Morehead City, N. C.
39	206422		Ga. s.	Sterling	8	5	36.1	9.2	3.4	1909	Clinton, Wash.
40	213690		Ga. s.	Sterling	6	5	25.3	7.8	3.5	1912	St. James, Mich.
41	225333		Ga. s.	Sterling	20	11	54.7	13.9	4.7	1926	Peary, Va.
42	212802		Ga. s.	Sterling Brothers	9	6	42.0	10.8	3.9	1914	Crisfield, Md.
43	201469		Ga. s.	Sterling Sisters	23	15	61.0	16.2	4.6	1904	Selden, Va.
44	221084		Ga. s.	Steve V	16	12	45.5	14.4	3.9	1920	Buffalo, N. Y.
45	219738		Ga. s.	Steve Z	9	6	37.8	12.3	2.9	1907	Empire, La.
46	217323		Ga. s.	Stevedore	10	6	37.5	11.5	3.5	1911	Chincoteague Island, Va.
47	222783		Ga. s.	Stewart Brothers	24	16	54.2	14.0	5.0	1923	Amburg, Va.
48	209440		Ga.w.	Stewart-Peck	54	54	78.4	18.0	4.3	1911	Kansas City, Kans.
49	207460	LBNM	Ol. s.	Stiletto	136	91	105.7	24.8	11.7	1910	Gloucester, Mass.
50	212265		Ga. s.	Stimson	27	18	49.1	13.4	5.3	1914	Seattle, Wash.
51	215194		Ga. s.	Stockton	14	9	54.0	11.8	3.7	1917	Stockton, Calif.
52	205539		Ga. s.	Stone 2	15	10	44.4	14.0	5.0	1908	Newburgh, N. Y.
53	202829		Ga. s.	Stone 3	14	10	50.0	13.4	3.9	1905	Southport, N. C.
54	212999		Ga. s.	Stone 4	12	8	40.4	12.6	3.6	1915	do
55	150846		Ol. s.	Stone 5	31	31	63.0	19.5	4.6	1899	Beaufort, N. C.
56	218845		Ga. s.	Stonewall Jackson	9	7	41.3	10.5	2.2	1912	Cut Off, La.
57	203081		Ga. s.	Stono	10	7	34.6	12.8	4.5	1906	Mount Pleasant, S. C.
58	207079		Ga. s.	Stork	7	5	31.8	9.7	2.8	1901	Croton-on-Hudson, N. Y.
59	208564		Ga. s.	Stork	17	12	44.6	13.2	5.0	1911	Port Blakely, Wash.
60	219087		Ga. s.	Storm King	72	55	78.8	20.5	6.3	1919	Morehead City, N. C.
61	223704		Ga. s.	Storm King	10	8	35.8	11.6	3.9	1924	Fairton, N. J.
62	206097		Ga.w.	Stover	35	27	57.0	16.0	3.0	1908	Berwick, La.
63	212262		Ga.w.	Stover	32	20	72.5	18.2	2.9	1914	Allemands, La.
64	117263		Ga. s.	Stranger	52	26	73.6	19.4	9.0	1903	Essex, Mass.
65	201349		Ga. s.	Stranger	40	33	62.4	20.0	5.5	1904	Tottenville, N. Y.
66	202767		Ga. s.	Stranger	9	6	30.4	12.0	2.3	1906	Miami, Fla.
67	203041		Ga. s.	Stranger	14	10	44.6	13.7	4.0	1906	New Haven, Conn.
68	211219		Ga. s.	Stranger	9	6	42.0	10.5	3.6	1913	Craig, Alaska
69	203558		Ga. s.	Stroller	12	11	38.0	14.0	3.0	1906	Patchogue, N. Y.
70	221445		Ga. s.	Stroller	7	5	33.4	10.7	4.5		Unknown
71	224612		Ga. s.	Stroller II	8	5	48.4	11.8	1.0	1925	North Tonawanda, N. Y.
72	220182		Ga. s.	Strong Heart II	9	9	32.5	12.2	3.5	1902	Highland Heights, N. J.

<sup>1</sup> Formerly U. S. Navy ga. s. 991.

<sup>2</sup> Formerly U. S. Navy ga. s. 3689.

<sup>3</sup> Formerly U. S. Navy ga. s. 690.

<sup>4</sup> Formerly ga. s. H. C. Ellis.

<sup>5</sup> Formerly st. s. <sup>a</sup> Shanley.

<sup>6</sup> Formerly st. s. <sup>b</sup> Fanniebelle Stewart.

Line No.	Service	Crew	Horse-power	Name of owner	Home port	Address of owner
1	Fsh.	1	20	Henry J. Gardner.....	Seattle, Wash.....	4403 West Seattle.
2	Fsh.	3	40	Stephen E. Flood.....	Boston, Mass.....	Jamaica Plains, Mass.
3	Fsh.	7	30	Hibbs Fish Co. (Fla.).....	Tampa, Fla.....	St. Petersburg, Fla.
4	Fsh.	4	16	Loui Martens.....	Petersburg, Alaska.....	
5	Fsh.	5	100	Union Oil Co. (Calif.).....	Los Angeles, Calif.....	Union Oil Building.
6	Fsh.	9	50	Mate Bakovic.....	Tacoma, Wash.....	Gig Harbor, Wash.
7	Fsh.	2	16	John Koski.....	Seattle, Wash.....	1552 West Fifty-eighth Street.
8	Pas.	2	25	Sistersville Ferry Co. (W Va.).....	Cincinnati, Ohio.....	Fly, Ohio.
9	Tow.	1	23	Orvil Butts.....	Louisville, Ky.....	3422 Water Street.
10	Fsh.	7	40	Theodore Arklis.....	Seattle, Wash.....	3432 Sixteenth Avenue West.
11	Pas.	1	36	Clement Ferreira.....	Fall River, Mass.....	114 William Street.
12	Pas.	3	40	Ernest Larrivee.....	do.....	85 John Street.
13	Fsh.	2	50	Starr Collinson Packing Co. (Oreg.).....	Portland, Oreg.....	
14	Fsh.	6	16	J. A. Johnson.....	Tacoma, Wash.....	Richmond Beach, Wash.
15	Fsh.	3	60	Sebastian Stuart Fish Co. (Wash.).....	Seattle, Wash.....	Spokane Street Dock.
16	Tow.	2	100	N. L. Johnson.....	do.....	3454 Fifty-fourth Avenue NW.
17	Fsh.	3	60	Robinson Packing Corporation (Wash.).....	do.....	Anacortes, Wash.
18	Wld.	1	60	Henry Hugo Lipschutz.....	New York, N. Y.....	200 Marry Place.
19	Frt.	2	24	Thomas W. Cook.....	Eastport, Me.....	Lubec, Me.
20	Fsh.	2	35	Viola Angler.....	New Orleans, La.....	Thibodaux, La.
21	Frt.	15	b 750	United States Steel Products Co. (N. J.).....	New York, N. Y.....	56 Pine Street.
22	Tow.	4	100	Pioneer Towing Co. (Wash.).....	Seattle, Wash.....	841 Railroad Avenue South.
23	Oys.	6	25	William Thomas.....	Wilmington, Del.....	Foot Pike Street.
24	Frt.	19	750	United States Steel Products Co. (N. J.).....	New York, N. Y.....	30 Church Street.
25	Frt.	21	750	do.....	do.....	Do.
26	Fsh.	3	24	Severin E. Johnson.....	Philadelphia, Pa.....	North Wildwood, N. J.
27	Fsh.	1	30	E. J. Coen.....	do.....	Camden, N. J.
28	Oys.	3	12	Victor S. Pitre.....	New Orleans, La.....	Cut Off, La.
29	Msc.	2	10	J. D. Bertrand.....	do.....	Grand Chemere, La.
30	Frt.	1	20	Oliver Chadwick.....	Beaufort, N. C.....	Gloucester, N. C.
31	Msc.	1	20	D. J. Gonigal.....	New York, N. Y.....	New Brighton, N. Y.
32	Frt.	1	55	Frenchmans Bay Packing Co. (Me.).....	Ellsworth, Me.....	South Goldsboro, Me.
33	Frt.	3	7	G. M. Needham.....	Elizabeth City, N. C.....	Old Trap, N. C.
34	Fsh.	2	10	Ralph W. Clayter.....	Rockland, Me.....	Vinalhaven, Me.
35	Oys.	2	30	C. B. Dunlavey.....	Reedville, Va.....	Regent, Va.
36	Frt.	3	38	S. B. Law.....	New Haven, Conn.....	West New Haven, Conn.
37	Frt.	2	24	Howard Stapp.....	Galveston, Tex.....	Palacios, Tex.
38	Tow.	1	36	C. H. Sterling.....	Washington, N. C.....	
39	Msc.	1	24	Frank O. Ryder.....	Tacoma, Wash.....	3640 South E Street
40	Fsh.	2	10	George J. Plaunt.....	Grand Haven, Mich.....	St. Ignace, Mich.
41	Fsh.	7	35	J. A. Sterling.....	Newport News, Va.....	Naxera, Va.
42	Frt.	1	25	W. L. Tull.....	Crisfield, Md.....	Route 1.
43	Frt.	2	14	C. E. Foreman.....	do.....	Tyaksln, Md.
44	Fsh.	2	50	Chas. Volk.....	Sandusky, Ohio.....	
45	Oys.	2	12	Steve Zuvich.....	New Orleans, La.....	Empire, La.
46	Pas.	1	30	Phillips, The Oil Man (Va.).....	Newport News, Va.....	Box 240.
47	Frt.	2	25	W. A. Stewart, sr.....	Crisfield, Md.....	105 West Main Street.
48	Frt.	2	80	Stewart Sand Co. (Mo.).....	Kansas City, Mo.....	American Bank Building.
49	Fsh.	18	120	William H. Jordan Vessels Co. (Mass.).....	Gloucester, Mass.....	375 Main Street.
50	Tow.	2	80	Willapa Towing Co. (Wash.).....	Seattle, Wash.....	Raymond, Wash.
51	Frt.	1	55	William Colberg.....	San Francisco, Calif.....	Stockton, Calif.
52	Tow.	4	75	Tampa Sand & Shell Co. (Fla.).....	Tampa, Fla.....	Scott and Lozano Streets.
53	Frt.	2	45	R. R. Stone.....	Wilmington, N. C.....	
54	Frt.	3	18	do.....	do.....	
55	Frt.	5	30	Wilhelmina Reynolds.....	Jacksonville, Fla.....	Walton, Fla.
56	Oys.	3	20	A. A. Nesanovich.....	New Orleans, La.....	1348 St. Bernard Avenue.
57	Frt.	2	12	S. G. Venning.....	Charleston, S. C.....	Mount Pleasant, S. O.
58	Pas.	1	4	Frank A. Leonard.....	Key West, Fla.....	Palm Beach, Fla.
59	Fsh.	4	15	Emil Mobeck.....	Unalaska, Alaska.....	Sanak, Alaska.
60	Fsh.	18	100	R. W. Taylor.....	Beaufort, N. C.....	Morehead City, N. C.
61	Fsh.	1	40	Charles W. S. Garrison.....	Philadelphia, Pa.....	Bridgeton, N. J.
62	Tow.	4	25	Cotten Bros. Shingle Co. (La.).....	New Orleans, La.....	
63	Frt.	7	25	Paul Dufrene.....	do.....	Allemands, La.
64	Fsh.	9	60	Andrew Meade.....	Newport, R. I.....	8 Saunders, Street.
65	Frt.	3	80	James Healing Co. (N. J.).....	New York, N. Y.....	Jersey City, N. J.
66	Msc.	1	10	Florida East Coast R. R. Co. (Fla.).....	St. Augustine, Fla.....	
67	Pas.	3	20	Joseph A. Meloy.....	Miami, Fla.....	
68	Fsh.	2	25	Allen Miller.....	Ketchikan, Alaska.....	
69	Pas.	2	25	Robert G. Pierpont.....	Philadelphia, Pa.....	Wildwood, N. J.
70	Fsh.	2	15	Edward Boadecker.....	New York, N. Y.....	Bronx, N. Y.
71	Pas.	2	65	Phillip B. Palmer.....	Rochester, N. Y.....	Watkins, N. Y.
72	Pas.	1	20	Nelson E. Newbury.....	Philadelphia, Pa.....	Scranton, N. J.

<sup>6</sup> Formerly ga. s. Isabel.  
<sup>7</sup> Formerly ga. s. Eva,

<sup>8</sup> Formerly schooner Prince.  
<sup>9</sup> Formerly ga. s. Viola.

Line No.	Official No.	Signal letters	Rtg	Name of vessel	Tonnage		Register dimensions			When built	Where built
					Gross	Net	Length	Breadth	Depth		
					Feet			Feet			
1	218226		Ga. s.	Struggle	13	9	42.9	13.6	3.4	1919	Wiscasset, Me.
2	223511		Ol. s.	Studwell	15	10	39.2	13.2	5.0	1923	Solomons, Md.
3	214342		Ga. w.	Sturdy	15	14	30.2	8.1	2.5	1914	St. Louis, Mo.
4	213533		Ga. s.	Sturges	11	9	38.3	11.4	4.7	1915	San Diego, Calif.
5	203574		Ga. s.	Success	13	9	48.0	8.8	3.0	1906	Bay Center, Wash.
6	215034		Ol. s.	Success	18	14	40.0	13.4	4.6	1917	Apalachicola, Fla.
7	215080		Ol. s.	Success	11	7	39.7	11.3	3.8	1916	Alameda, Calif.
8	224550		Ga. s.	Success	7	6	32.1	10.2	3.5	1925	Beachhaven, N. J.
9	214105		Ga. s.	Sucoso	11	7	37.6	12.4	4.8	1916	San Diego, Calif.
10	221290		Ga. s.	Sucia	9	8	32.2	9.2	3.8	1918	Port Crescent, Wash.
11	206708		Ga. s.	Sudan	15	10	50.1	13.5	5.3	1908	San Francisco, Calif.
12	225593		Ga. s.	Sudan	15	13	40.0	9.8	4.4	1926	Seattle, Wash.
13	209028		Ga. s.	Sue	9	7	40.0	8.6	5.0	1911	Irvington, Va.
14	222907		Ga. s.	Sue Constance	22	10	45.0	13.0	6.4	1923	Reedville, Va.
15	225410		Ol. s.	Sue Lawson	30	14	57.6	16.8	6.2	1926	West Norfolk, Va.
16	219970		Ga. s.	Suemez	26	15	41.7	13.6	6.5	1920	Tacoma, Wash.
17	117192		Ol. s.	Suisun City	142	73	84.5	23.5	6.5	1902	San Francisco, Calif.
18	208147		Ga. s.	Sultsmo	46	31	55.9	15.3	4.9	1911	Fort Myers, Fla.
19	203476		Ga. s.	Sumner	18	12	47.6	9.7	2.9	1906	Everett, Wash.
20	209542		Ga. s.	Sumner	50	34	61.4	18.0	7.8	1912	Seattle, Wash.
21	208871		Ga. s.	Sun	18	12	44.5	12.5	4.3	1911	Tacoma, Wash.
22	216708		Ga. s.	Sunapee	51	18	74.5	18.9	8.0	1918	East Boothbay, Me.
23	2116730		Ga. s.	Sunbeam	22	13	46.3	17.6	4.3	1880	Tuckerton, N. J.
24	116804		Ga. s.	Sunbeam	7	5	25.4	12.0	3.8	1898	Hyannisport, Mass.
25	203274		Ga. s.	Sunbeam	8	6	32.9	8.6	2.8	1906	Tacoma, Wash.
26	211916		Ga. s.	Sunbeam	24	16	44.3	13.8	5.3	1914	Seattle, Wash.
27	212482		Ga. s.	Sunbeam	11	6	42.8	16.0	3.3	1914	De Lisle, Miss.
28	214338		Ga. s.	Sunbeam	7	5	29.5	8.3	4.1	1916	Seattle, Wash.
29	216381		Ga. s.	Sunbeam	6	5	29.2	8.4	3.8	1917	do.
30	219982		Ga. s.	Sunbeam	43	29	58.7	15.2	6.8	1920	Tacoma, Wash.
31	145163		Ga. s.	Sunflower	28	16	53.0	17.6	4.6	1877	Middlesex County, Va.
32	201094		Ga. s.	Sunflower	20	10	51.3	12.2	5.6	1904	Manitowoc, Wis.
33	205750		Ga. s.	Sun Flower	22	15	57.0	13.5	4.0	1908	Mount Vernon, Wash.
34	207749		Ga. s.	Sunflower II	13	9	64.9	13.2	3.7	1910	Cedar Bayou, Tex.
35	220213		Ga. s.	Sunlight	46	23	61.1	15.5	7.1	1920	Los Angeles, Calif.
36	214557	LGMK	Ol. s.	SUNLITE	1,976	1,601	252.0	43.7	21.9	1916	Toledo, Ohio.
37	223949		Ga. s.	Sunny Day	12	8	38.2	12.9	4.2	1924	New Rochelle, N. Y.
38	211934		Ga. s.	Sunny Point	26	18	47.2	13.9	5.8	1914	Tacoma, Wash.
39	225511		Ga. s.	SUNOCO JR.	120	81	100.0	19.1	9.0	1926	Chester, Pa.
40	116351		Ga. s.	Sunol	13	9	56.0	14.5	3.3	1890	Fishing Island, Md.
41	214649		Ga. s.	Sunrays	40	33	55.6	15.1	6.7	1916	Tacoma, Wash.
42	203997		Ga. s.	Sunrise	13	9	40.6	9.2	3.3	1907	Marshfield, Oreg.
43	207107		Ga. s.	Sunrise	13	12	33.0	10.5	4.6	1909	Manitowoc, Wis.
44	209796		Ga. s.	Sunrise	17	15	41.9	12.6	4.2	1912	Ketchikan, Alaska
45	219923		Ga. s.	Sunrise	36	24	57.8	14.6	7.1	1919	Los Angeles, Calif.
46	222024		Ga. s.	Sunrise	9	6	35.0	10.8	4.0	1922	Leonardo, N. J.
47	223452		Ga. s.	Sunrise	6	5	28.5	9.0	3.4	1919	West De Pere, Wis.
48	225568		Ga. s.	Sunrise	42	29	58.0	27.5	4.0	1926	Greenport, N. Y.
49	223679		Ga. s.	Sunrise No. 1	25	17	54.7	18.0	3.3	1924	Patchogue, N. Y.
50	204909		Ga. s.	Sunset	10	7	35.0	9.4	3.4	1907	Ballard, Wash.
51	206414		Ga. s.	Sunset	12	8	40.2	9.2	3.6	1909	Prosper, Oreg.
52	209948		Ga. s.	Sunset	35	24	56.3	16.0	6.4	1912	Tacoma, Wash.
53	214639		Ga. s.	Sunset	40	33	55.9	15.0	6.7	1916	do.
54	223251		Ga. s.	Sunset	11	7	32.5	10.4	4.4	1922	Petersburg, Alaska
55	223408		Ol. s.	Sunset	45	37	59.8	15.7	7.4	1923	Seattle, Wash.
56	224174		Ol. s.	Sunset	11	7	43.0	12.2	3.6	1924	Raymond, Wash.
57	225721		Ol. s.	Sunset	19	8	51.7	13.5	6.2	1926	Marshfield, Oreg.
58	86205		Ga. s.	Sunshine	14	9	48.7	13.5	4.1	1889	Osterville, Mass.
59	115070		Ga. s.	Sunshine	14	10	37.6	14.5	5.7	1872	Philadelphia, Pa.
60	116451		Ga. s.	Sunshine	15	10	42.0	15.6	5.1	1891	Balters Island, Fla.
61	213317		Ga. s.	Sunshine	15	14	45.5	9.2	6.6	1913	Alton, Ill.
62	222911		Ga. w.	Sunshine	28	8	63.3	10.6	2.0	1923	Creston, W. Va.
63	223782		Ga. s.	Sunshine	7	6	29.0	8.5	3.0	1924	Reelfoot, Tenn.
64	225007		Ga. s.	Sunshine	9	7	34.5	9.0	4.2	1904	Portsmouth, N. H.
65	216189		Ga. s.	Sun Wing	18	15	42.3	12.6	5.8	1918	Seattle, Wash.
66	211336		Ga. s.	Suomi	12	8	32.0	10.0	4.2	1913	Utsaladdy, Wash.
67	211132		Ga. s.	Superba	9	9	36.0	8.3	3.0	1913	New Boston, Ill.
68	209874		Ga. s.	Superior	86	58	64.5	19.0	9.4	1912	Winslow, Wash.
69	212931		Ga. s.	Superior	23	18	43.5	13.1	5.8	1915	Seattle, Wash.
70	215075		Ol. s.	Superior	39	26	55.9	15.3	7.1	1917	Gig Harbor, Wash.
71	215495		Ga. s.	Superior	20	10	49.0	12.7	6.0	1917	San Diego, Calif.
72	217558		Ga. s.	Superior	8	5	32.0	9.4	4.0	1918	Bay Center, Wash.
73	221078		Ga. w.	Superior	19	8	50.5	10.1	2.7	1921	Pittsburgh, Pa.
74	225270		Ol. s.	Superior	29	12	53.4	18.6	7.0	1925	Portland, Oreg.

<sup>1</sup> Formerly ga. s. Crowley No. 14.  
<sup>2</sup> Formerly ga. s. Thomas J. Jackson.

<sup>3</sup> Formerly ga. s. City of Coos Bay.  
<sup>4</sup> Formerly ga. s. Gunhilde.

Line No.	Service	Crew	Horse-power	Name of owner	Home port	Address of owner
1	Frt.	2	24	Turner Center System Association (Me.)	Bath, Me.	Wiscasset, Me.
2	Drq.	2	60	W. H. Gahagan Realty Co. (N. Y.)	New York, N. Y.	147 Remson Street (B.).
3	Pas.	1	10	B. A. Hoak	Memphis, Tenn.	General Delivery.
4	Fsh.	2	40	Van Camp Sea Food Co. (Calif.)	San Diego, Calif.	San Pedro, Calif.
5	Fsh.	1	20	Gust Adolfsen	Wrangell, Alaska	
6	Fsh.	5	24	E. E. Saunders & Co. (Fla.)	Pensacola, Fla.	Palafox Street wharf.
7	Frt.	1	25	Roy J. Peterson	San Francisco, Calif.	951 Hudson Street.
8	Fsh.	4	20	Long Beach Fishery (N. J.)	Philadelphia, Pa.	Brant Beach.
9	Fsh.	1	25	John Olsen	San Diego, Calif.	
10	Pas.	2	14	Arthur F. Christensen	Seattle, Wash.	2560 Gilman Avenue.
11	Tow.	1	20	Daniel Contracting Co. (Calif.)	San Francisco, Calif.	503 Market Street.
12	Fsh.	1	100	Astoria & Puget Sound Canning Co. (Wash.)	Seattle, Wash.	South Bellingham, Wash.
13	Frt.	1	15	W. E. Headley	Reedville, Va.	Sharpe, Va.
14	Fsh.	3	36	O. F. Haynie	do	
15	Fsh.	2	60	R. C. Lawson	Newport News, Va.	Messick, Va.
16	Fsh.	1	35	Nakat Packing Corporation (N. Y.)	Ketchikan, Alaska	
17	Frt.	6	106	Hunt, Hatch & Co. (Calif.)	San Francisco, Calif.	Webster, Street/Wharf.
18	Pas.	2	24	Palmer Ladd	Apalachicola, Fla.	St. Marks, Fla.
19	Tow.	3	33	Clarence Walker	Seattle, Wash.	Everett, Wash.
20	Fsh.	2	65	Chas. O. Robbins	Chicago, Ill.	362 West Kinzie Street.
21	Fsh.	5	20	Booth Fisheries Co. (Del.)	Seattle, Wash.	Marion Building.
22	Fsh.	12	40	Edward H. Smith	Portland, Me.	Swans Island, Me.
23	Fsh.	3	12	Frank O. Pettis	Providence, R. I.	Cranston, R. I.
24	Frt.	1	65	James O. Ward	New York, N. Y.	641 East One-hundred and thirty-third Street.
25	Pas.	1	14	E. F. Sylvenio	Seattle, Wash.	2029 Waverly Place.
26	Fsh.	1	40	Alaska Consolidated Canneries (Del.)	Ketchikan, Alaska	
27	Frt.	3	12	Theodore J. Desporte	Gulfport, Miss.	Biloxi, Miss.
28	Fsh.	2	12	M. A. Nelson	Seattle, Wash.	2740 Westlake Avenue North.
29	Fsh.	1	30	R. A. Sohrweide	do	3421 Klickitat Avenue.
30	Fsh.	8	80	French Sardine Co. (Calif.)	Los Angeles, Calif.	San Pedro, Calif.
31	Ovs.	2	30	M. L. Tillage	Newport News, Va.	Gloucester Point, Va.
32	Fsh.	5	50	Max Schroeder	Gloucester, Mass.	Bradford Building.
33	Frt.	2	36	John L. Down	Seattle, Wash.	Mount Vernon, Wash.
34	Pas.	1	80	Tom Leech	Galveston, Tex.	1725 Avenue O.
35	Fsh.	8	80	Coast Fishing Co. (Calif.)	Los Angeles, Calif.	East San Pedro, Calif.
36	Frt.	20	320	Pacific Steamship Co. (Me.)	Seattle, Wash.	Railroad Avenue S.
37	Pas.	1	27	William F. Churchill	New York, N. Y.	24 St. Joseph Street.
38	Fsh.	7	35	Tongass Packing Co. (Alaska)	Ketchikan, Alaska	
39	Tnk.	4	75	Peninsula State Oil Co. (Fla.)	Jacksonville, Fla.	Corner Adam and Cedar Streets.
40	Frt.	1	25	B. F. Roughton	Elizabeth City, N. C.	
41	Fsh.	7	50	Thomas Miller	Los Angeles, Calif.	847 Tenth Street.
42	Pas.	1	30	Umpqua River Steam Navigation Co. (Oreg.)	Marshfield, Oreg.	Gardiner, Oreg.
43	Fsh.	3	30	John W. Cornell	Milwaukee, Wis.	Detroit Harbor, Wis.
44	Fsh.	3	27	O. K. Fish Products Co. (Wash.)	Ketchikan, Alaska	Petersburg, Alaska.
45	Fsh.	7	50	Peter Dragich, jr.	Los Angeles, Calif.	San Pedro, Calif.
46	Fsh.	1	20	Sunrise Fish Co. (N. Y.)	New York, N. Y.	West Sayville, N. Y.
47	Fsh.	2	15	Charles D. Swaer	Milwaukee, Wis.	Pensaukee, Wis.
48	Fer.	2	60	Clifford Y. Clark	New York, N. Y.	Shelter Island, N. Y.
49	Fsh.	7	64	Sunrise Fish Co. (N. Y.)	do	West Sayville, N. Y.
50	Tow.	2	20	Charles E. Christiansen	Seattle, Wash.	721 West Spokane Street.
51	Pas.	1	15	F. E. Drane	Marshfield, Oreg.	Bandon, Oreg.
52	Fsh.	7	50	Ottar Hofstad	Juneau, Alaska	Pillar Bay, Alaska.
53	Fsh.	7	50	Nick Mardesich	Tacoma, Wash.	1101 Twenty-seventh Street.
54	Fsh.	3	20	C. Jacobsen	Petersburg, Alaska	
55	Fsh.	6	60	Haakon Thompson	Ketchikan, Alaska	
56	Tow.	1	75	Pacific & Eastern Boom Co. (Wash.)	Seattle, Wash.	Raymond, Wash.
57	Fsh.	2	45	Cecil T. Holland	Marshfield, Oreg.	Empire, Oreg.
58	Pas.	3	45	Eloi White	New York, N. Y.	Clason Point, N. Y.
59	Frt.	2	12	Cesare Lombardo	do	147 Van Brunt Street (B.).
60	Fsh.	2	40	Tena Schandall	do	115 Bay Forty-sixth Street (B.).
61	Pas.	1	24	J. L. Canale	Memphis, Tenn.	549 South Belvedere.
62	Tow.	2	15	Hope Natural Gas Co. (W. Va.)	Pittsburgh, Pa.	
63	Pas.	1	18	O. P. Lilles	St. Louis, Mo.	Caruthersville, Mo.
64	Pas.	3	8	Charles W. Brown	Boston, Mass.	Marine Road.
65	Msc.	1	35	General Petroleum Corporation (Nev.)	Juneau, Alaska	Yakatage, Alaska.
66	Fsh.	4	20	Jack Matsen	do	Petersburg, Alaska.
67	Pas.	1	22	F. E. Baner	Chicago, Ill.	New Boston, Ill.
68	Fsh.	3	200	Wilson Fisheries Co. (Del.)	Seattle, Wash.	2702 L. C. Smith Building.
69	Fsh.	5	32	John P. Johnson	do	6509 Phinney Avenue.
70	Frt.	1	50	Nels Forde	do	Clinton, Wash.
71	Fsh.	3	80	J. G. Soares	San Diego, Calif.	Riverside, Calif.
72	Fsh.	1	15	Thomas S. Olsen	Seattle, Wash.	South Bend, Oreg.
73	Tow.	1	12	Sam Marshall	Pittsburgh, Pa.	
74	Tow.	2	90	Mathiot & Milne	Portland, Oreg.	1853 East Broadway.

\* Formerly U. S. ga. s. No. 517.

Line No.	Official No.	Signal letters	Rig	Name of vessel	Tonnage		Register dimensions			When built	Where built
					Gross	Net	Length	Breadth	Depth		
1	221212	MCRP	Ol. s.	SUPHENCO.....+⊙	3,545	2,174	324.0	46.2	25.0	1921	Newark, N. J.
2	116222		Ga. s.	Supply.....	7	7	36.3	11.3	2.9	1838	Greenport, N. Y.
3	223131		Ga. s.	Supply.....	31	21	60.3	16.9	6.3	1923	Keyport, N. J.
4	91632		Ga. s.	Supply 2.....	28	26	54.0	18.8	4.5	1833	Dias Creek, N. J.
5	216132		Ga. s.	Supreme.....	35	23	55.7	14.5	6.6	1918	Los Angeles, Calif.
6	218447		Ga. s.	Supreme.....	7	6	33.5	9.3	3.2	1919	Wrangell, Alaska
7	220057		Ga. s.	Supreme.....	31	21	49.9	13.9	6.4	1920	Seattle, Wash.
8	224003		Ol. s.	Supreme.....	27	14	57.3	15.5	5.9	1924	San Diego, Calif.
9	224994		Ol. s.	Supreme.....	12	7	39.9	12.0	2.9	1925	Harvey, La.
10	212165		Ol. s.	Suquamish.....	75	51	84.5	14.9	7.9	1914	Seattle, Wash.
11	218505		Ga. s.	Sure.....	14	10	41.5	10.5	3.1	1919	Hawesville, Ky.
12	213627		Ga. s.	Surf.....	135	92	88.0	30.2	6.1	1915	Alameda, Calif.
13	223846		Ga. s.	Surf.....	13	8	39.4	10.3	5.0	1924	Mobile, Ala.
14	225041		Ga. s.	Surf.....	18	15	39.3	12.3	6.0	1925	Skowl Arm, Alaska
15	216165		Ga. s.	Surfman.....	24	6	56.2	12.5	6.7	1918	Camden, Me.
16	116504		Ga. s.	Surprise.....	17	13	36.0	12.9	3.4	1892	Morgan City, La.
17	116869		Ga. s.	Surprise.....	11	7	33.0	11.0	4.0	1898	Charleston, S. C.
18	116785		Ga. s.	Surprise.....	13	12	36.1	13.0	4.7	1897	New Rochelle, N. Y.
19	117167		Ol. s.	Surprise.....	129	64	88.5	30.0	6.0	1902	San Francisco, Calif.
20	213595		Ga. s.	Surprise.....	8	5	29.4	11.3	3.6	1915	Brunswick, Ga.
21	215436		Ga. s.	Surprise.....	15	12	45.0	11.0	3.6	1917	Amityville, N. Y.
22	222056		Ga. s.	Surprise.....	21	17	36.0	12.7	5.2	1922	Camden, Me.
23	223979		Ga. s.	Susan.....	12	8	49.5	12.4	3.0	1924	Mount Vernon, Md.
24	216710		Ga. s.	Susan H.....	8	6	39.7	7.7	4.2	1907	Brooklyn, N. Y.
25	116004		Ga. s.	Susan A. Bryan.....	40	35	58.9	20.6	5.4	1886	St. Michaels, Md.
26	225722		Ol. w.	Susan W. Hughs.....	65	39	65.0	14.0	3.5	1926	Paducah, Ky.
27	116939		Ga. s.	Susanna.....	7	7	37.4	10.3	2.4	1900	Morehead City, N. C.
28	116397		Ga. s.	Susie.....	7	7	27.5	12.4	4.7	1891	Stonington, Conn.
29	116122		Ga. s.	Susie B.....	9	8	36.7	12.8	3.4	1883	Patchogue, N. Y.
30	117045		Ga. s.	Susie B.....	6	5	30.0	11.6	3.4	1901	Baldwin, N. Y.
31	116647		Ga. s.	Susie C.....	9	8	34.7	13.3	4.4	1894	Greenwich, Conn.
32	23863		Ga. s.	Susie Dirrickson.....	8	5	35.5	12.9	3.2	1870	Worcester Co., Md.
33	206234		Ga. s.	Susie Hall.....	10	7	33.0	14.8	2.7	1909	Galveston, Tex.
34	23946		Ga. s.	Susie C. Raynor.....	34	14	58.1	19.2	5.4	1871	Little Creek, Del.
35	116074		Ga. s.	Susie R. Parriss.....	17	17	55.0	15.9	4.0	1885	Oxford, Md.
36	222910		Ga. s.	Susie O. Carver.....	31	14	59.9	13.2	7.4	1923	Jonesport, Me.
37	206666		Ga. s.	Susie P. Barnes.....	8	6	41.0	13.0	2.7	1909	Parkley, Va.
38	211151		Ga. s.	Sussex.....	67	26	74.2	17.5	7.6	1913	Milton, Del.
39	207228		Ga. s.	Sutwik.....	15	10	40.0	11.6	4.3	1910	Seattle, Wash.
40	225469		Ol. s.	Suzanne.....	22	15	45.2	14.3	5.9	1926	Broad Channel, N. Y.
41	216319		Ga. s.	Svea.....	8	7	29.5	9.5	4.1	1918	Port Madison, Wash.
42	215344		Ga. s.	Sveta Ana.....	24	20	44.5	13.8	5.7	1917	Tacoma, Wash.
43	205862		Ga. s.	Swallow.....	9	8	33.6	8.8	3.3	1904	Manistee, Mich.
44	207558		Ga. s.	Swallow.....	11	9	29.5	9.3	3.0	1907	Manitowoc, Wis.
45	209281		Ga. s.	Swallow.....	24	14	58.5	15.4	4.7	1911	Crittenden, Va.
46	213304		Ga. s.	Swallow.....	13	9	35.1	11.0	3.7	1915	Everett, Wash.
47	213929		Ga. s.	Swallow.....	9	6	44.7	12.0	2.2	1916	Port Aransas, Tex.
48	117168		Ga. s.	Swan.....	13	9	46.6	11.3	3.4	1902	Warrenton, Ore.
49	204217		Ga. s.	Swan.....	7	6	27.0	8.6	4.0	1907	Frankfort, Mich.
50	204956		Ol. s.	Swan.....	50	27	86.2	17.8	4.7	1908	Biloxi, Miss.
51	207108		Ga. s.	Swan.....	8	7	31.0	9.6	3.2	1904	Manitowoc, Wis.
52	207123		Ga. s.	Swan.....	8	7	31.0	8.6	3.6	1904	Manistee, Mich.
53	215136		Ga. s.	Swan.....	11	10	26.8	9.4	3.5	1913	Marinette, Wis.
54	218301		Ga. s.	Swan.....	29	17	53.0	17.4	4.5	1919	West Norfolk, Va.
55	222497		Ga. s.	Swan.....	15	10	41.9	11.6	4.2	1922	Crisfield, Md.
56	222499		Ga. s.	Swan.....	9	6	35.5	10.0	3.5	1918	Bremerton, Wash.
57	223981		Ga. s.	Swan.....	12	9	36.0	11.6	5.0	1924	Seattle, Wash.
58	224543		Ol. s.	Swan.....	125	101	80.2	28.3	6.6	1923	Moss Point, Miss.
59	212394		Ga. s.	Swan II.....	7	7	39.4	7.6	3.4	1913	Burlington, Iowa.
60	116245		Ga. s.	Swannanoa.....	25	24	49.5	17.0	6.8	1888	Brooklyn, N. Y.
61	117095		Ga. s.	Swannanoa.....	21	18	55.1	9.4	3.5	1901	Clinton, Iowa.
62	200145		Ga. s.	Swannanoa.....	25	25	55.5	12.3	7.4	1903	Morehead City, N. C.
63	222682		Ga. s.	Swan Point.....	9	6	40.0	9.5	2.6	.....	Unknown
64	216583	LMDT	Ol. s.	Swanson.....	141	76	109.4	19.9	8.4	1918	Weems, Va.
65	222521		Ga. s.	Swanson.....	10	7	37.6	12.1	3.6	1921	Deltaville, Va.
66	209651		Ga. s.	Swastika.....	7	5	30.6	10.0	5.5	1912	Manteo, N. C.
67	218567		Ga. s.	Sweetheart.....	8	6	39.5	7.5	2.2	1914	Sault Ste. Marie, Mich.
68	220470		Ga. s.	Sweetheart.....	12	6	42.2	10.2	3.3	1913	Port Clinton, Ohio.
69	224047		Ga. s.	Sweetheart.....	14	5	44.1	15.3	4.5	1924	Pascagoula, Miss.

1 Formerly ga. s. <sup>a</sup> Mary W. Douglass.  
 2 Formerly ga. s. <sup>b</sup> Texaco 161.

1 Formerly ga. s. Surprise.  
 2 Formerly U. S. Navy ga. s. Surprise.

Line No.	Service	Crew	Horse-power	Name of owner	Home port	Address of owner
1	Frt.	30	2,000	Submarine Boat Corporation (N. Y.)	New York, N. Y.	5 Nassau Street.
2	Pas.	1	12	John G. Carter	do.	Hampton Bays, N. Y.
3	Frt.	3	80	Chester A. Poling	do.	312 Senator Street (B.).
4	Frt.	2	75	do.	do.	Do.
5	Fsh.	8	50	Visko Karmelich	Los Angeles, Calif.	San Pedro, Calif.
6	Fsh.	2	15	Peter Wilson	Ketchikan, Alaska	
7	Fsh.	6	40	J. S. Hansen	Seattle, Wash.	3017 West Sixty-seventh Street.
8	Fsh.	6	75	Mary M. Corriea	San Diego, Calif.	Point Loma, Calif.
9	Fsh.	2	35	John H. Croll	New Orleans, La.	735 Louisiana Avenue.
10	Pas.	5	180	Kitsap County Transportation Co. (Wash.)	Seattle, Wash.	Pier 3.
11	Tow.	2	25	Delaware Coal Co. (Ky.)	Louisville, Ky.	Delaware, Ky.
12	Frt.	3	70	Larkin Transportation Co. (Calif.)	San Francisco, Calif.	Sacramento, Calif.
13	Pas.	2	50	Lillie Holberg	Mobile, Ala.	404 South Conception Street.
14	Fsh.	1	20	L. M. Garnett	Ketchikan, Alaska	Skowl Arm, Alaska.
15	Frt.	2	75	Addison Packing Co. (Me.)	South West Harbor, Me.	
16	Msc.	1	10	Oscar Borel	New Orleans, La.	Franklin, La.
17	Frt.	2	12	K. W. Finch	Charleston, S. C.	
18	Frt.	2	8	Thomas Phillip Hammer	Philadelphia, Pa.	460 Drexel Building.
19	Frt.	5	200	Hunt, Hatch & Co. (Calif.)	San Francisco, Calif.	Oakland, Calif.
20	Fsh.	2	20	Brunswick Canning Co.	Brunswick, Ga.	
21	Pas.	2	25	Stanley Stevens	New York, N. Y.	Bellmore, N. Y.
22	Pas.	2	32	Benisch Bros.	South West Harbor, Me.	Stonington, Me.
23	Frt.	1	22	J. Clifford Price	Crisfield, Md.	Mount Vernon, Md.
24	Msc.	2	14	Otto Balluff	New York, N. Y.	211 Bay Thirty-fifth Street (B.).
25	Frt.	5	36	Frank McCabe	Charleston, S. C.	114 Rutledge Avenue.
26	Tow.	3	75	J. J. Lowe	Nashville, Tenn.	826 Third Avenue North.
27	Msc.	1	16	W. M. Wells	Beaufort, N. C.	Morehead City, N. C.
28	Fsh.	1	10	John J. Healy	Newport, R. I.	East Greenwich, R. I.
29	Fsh.	1	35	Antonio D'Allessandra	New York, N. Y.	Sheepshead Bay, N. Y.
30	Fsh.	1	12	Walter Schmid	do.	Oceanside, N. Y.
31	Oys.	1	10	Stanley G. Chard	Bridgeport, Conn.	Greenwich, Conn.
32	Frt.	2	24	Joshua W. Ward	Charleston, S. C.	Mount Pleasant, S. C.
33	Frt.	1	7	C. L. O'Brien	Galveston, Tex.	1 12 Avenue C.
34	Oys.	6	25	Boyd M. Robbins	Philadelphia, Pa.	Port Norris, N. J.
35	Frt.	2	10	Charles W. Pope	Cambridge, Md.	Oxford, Md.
36	Frt.	2	45	E. W. Wallace	Jonesport, Me.	Millbridge, Me.
37	Msc.	1	15	Cecil Ray Jester	Cape Charles, Va.	Chincoteague, Va.
38	Fsh.	6	75	Charles Cornand	New York, N. Y.	2333 Millwood Avenue (B.).
39	Fsh.	3	40	Booth Fisheries Co. (Del.)	Seattle, Wash.	Marion Building.
40	Tow.	3	120	Standard Dredging Co.	New York, N. Y.	Woolworth Building.
41	Fsh.	1	12	John Olsen	Seattle, Wash.	Port Madison, Wash.
42	Fsh.	5	35	E. O. Knutsen	Ketchikan, Alaska	Sitka, Alaska.
43	Fsh.	2	12	Charles O. Cross	Grand Haven, Mich.	Charlevoix, Mich.
44	Fsh.	2	12	Berent S. Johnson	do.	South Maritou, Mich.
45	Oys.	5	50	M. C. Armstrong	Newport News, Va.	Hampton, Va.
46	Fsh.	2	35	San Juan Fishing & Packing Co. (Wash.)	Seward, Alaska	
47	Msc.	2	36	A. S. Sims	Corpus Christi, Tex.	Port Aransas, Tex.
48	Msc.	1	35	Katalla Co. (N. Y.)	Cordova, Alaska	
49	Fsh.	1	12	William J. Schram	Grand Haven, Mich.	Omena, Mich.
50	Pas.	8	100	Charles W. Parrish	Pensacola, Fla.	Box 872.
51	Fsh.	3	24	George Knipfer	Milwaukee, Wis.	Sawyer, Wis.
52	Fsh.	2	28	Ross J. Bell	Grand Haven, Mich.	Cheboygan, Mich.
53	Fsh.	3	12	Frank Wisner	Milwaukee, Wis.	Marinetta, Wis.
54	Frt.	2	36	Virginia Electric Welding Co. (Va.)	Norfolk, Va.	
55	Frt.	1	30	William T. Sterling	Crisfield, Md.	127 Chesapeake Avenue.
56	Pas.	2	35	Fred T. Klein	New York, N. Y.	735 East One hundred and sixty-sixth Street.
57	Fsh.	4	30	J. H. Jacobson	Seattle, Wash.	7352 Twenty-sixth Avenue NW.
58	Drg.	3	45	Hillsborough Sand & Shell Co. (Fla.)	Tampa, Fla.	Box 2935.
59	Pas.	1	36	G. A. Begeman	Des Moines, Iowa	Burlington, Iowa.
60	Pas.	7	50	Albert M. Sullivan	Charleston, S. C.	95 Wentworth Street.
61	Pas.	2	80	W. A. Shumway	Chicago, Ill.	Albany, Ill.
62	Pas.	2	30	B. G. Willis	Elizabeth City, N. C.	Edenton, N. C.
63	Frt.	2	11	Otto E. Vanous	Annapolis, Md.	R. F. D. No. 2
64	Frt.	6	100	Bellows & Squires Co. (Va.)	Reedville, Va.	Ocran, Va.
65	Frt.	2	14	Charles W. Crockett	Cape Charles, Va.	Tangier, Va.
66	Pas.	1	15	T. R. Creef	Manteo, N. C.	
67	Pas.	1	29	John Gravelle	Marquette, Mich.	Payment, Mich.
68	Pas.	2	60	V. V. Montgomery	Gulfport, Miss.	228 Hewex Building.
69	Fsh.	2	24	E. I. Bryant	Mobile, Ala.	Bayou La Batre, Ala.

<sup>a</sup> Formerly U. S. Navy ga. s. Sussex.  
<sup>b</sup> U. S. Navy ga. s. Sussex.

<sup>c</sup> Formerly U. S. Navy ga. s. 5134.



Line No.	Official No.	Signal letters	Rig	Name of vessel	Tonnage		Register dimensions			When built	Where built
					Gross	Net	Length	Breadth	Depth		
					Feet			Feet			
1	212965		Ga. s.	Sweet Home	27	18	46.8	13.7	6.1	1915	Tacoma, Wash.
2	212831		Ga. s.	Swell	9	7	43.0	12.5	3.0	1914	Georgiana, Fla.
3	222030		Ol. s.	Swifan	78	34	104.3	14.9	8.6	1901	Portsmouth, N. H.
4	77578		Ga. s.	Swift	17	12	43.5	11.8	3.2	1903	Morehead City, N. C.
5	216207		Ga. s.	Swift	9	7	34.7	9.9	5.0	1913	Seattle, Wash.
6	221613		Ga. s.	Swift No. 2	31	15	58.2	15.8	3.9	1921	Morehead City, N. C.
7	202445		Ol. s.	Swiftsure	10	7	45.6	13.0	2.9	1905	Gulfport, Miss.
8	207090		Ga. s.	Swinomish	18	12	40.9	12.5	4.5	1910	Anacortes, Wash.
9	205809		Ga. s.	Swordfish	10	8	32.6	12.4	3.7	1906	Noank, Conn.
10	200082		Ga. s.	Sybil	14	9	42.5	10.3	4.2	1899	San Francisco, Calif.
11	210927		Ga. s.	Sybil	6	6	25.0	10.9	5.1	1912	Mattacombia, Fla.
12	23051		Ga. s.	Syph	12	12	40.0	15.7	3.5		Greenport, N. Y.
13	117055		Ga. s.	Syph	14	10	48.3	11.1	3.7	1901	Astoria, Oreg.
14	211040		Ga. s.	Syph	7	7	27.2	7.2	3.2	1906	Sturgeon Bay, Wis.
15	213405		Ga. s.	Sylva	23	20	47.5	16.2	3.7	1915	Tuckerton, N. J.
16	116194		Ga. s.	Sylvan Dell	14	6	43.5	16.5	4.3	1888	Dividing Creek, N. J.
17	116356		Ga. s.	Sylvan Dell	6	6	48.0	12.0	3.0	1886	St. Peters, Md.
18	116903		Ga. s.	Sylvester	14	6	40.3	13.8	5.8	1899	Rockland, Me.
19	117249		Ga. s.	Sylvester Decker	26	21	49.4	14.8	4.6	1903	Bridgeport, Conn.
20	214753		Ga. s.	Sylvia	6	5	35.8	9.7	2.1	1917	Williston, N. C.
21	209960		Ol. s.	Sylvia	28	19	62.4	13.5	5.5	1909	Millford, Del.
22	216921		Ga. s.	Sylvia S.	7	6	27.8	9.0	3.0	1918	St. James, Mich.
23	203896		Ga. s.	Sylvina W. Beal	42	21	71.7	17.2	7.0	1911	East Boothbay, Me.
24	221139		Ga. s.	SYRACUSE SOCONY	533	401	188.5	28.4	11.8	1921	Elizabeth, N. J.
25	209235		Ga. w.	T. BASCO	11	9	42.1	8.6	2.8	1911	Poplar Bluff, Mo.
26	221921		Ga. s.	T. B. 1	6	5	31.7	9.2	3.2	1912	Long Branch, N. J.
27	221922		Ga. s.	T. B. 2	6	5	32.9	9.2	3.2	1912	do.
28	222016		Ga. s.	T. B. 4	7	6	35.0	10.0	3.5	1922	Sea Isle City, N. J.
29	213826		Ga. s.	T. Conklin, jr	22	14	55.3	15.6	4.9	1916	Crittenden, Va.
30	212072		Ga. s.	T. F.	67	52	59.7	25.4	7.6	1914	San Pedro, Calif.
31	212075		Ga. s.	T. A. Hinote	11	10	35.6	10.0	4.5	1914	Lone Tree, Ark.
32	213852		Ga. s.	T. C. Hurst	19	15	51.8	12.5	5.1	1915	West Norfolk, Va.
33	202428		Ga. s.	T. E. Stevenson	8	8	49.4	12.8	3.2	1905	Oriole, Md.
34	145901		Ga. s.	T. E. Wells	12	10	46.0	15.3	3.4	1901	Seranton, Miss.
35	145500		Ga. s.	T. F. Fletcher	15	5	52.0	15.0	3.6	1888	Flag Pond, Va.
36	203783		Ga. s.	T. H. C.	18	15	44.7	14.8	4.2	1906	Bridgeport, Conn.
37	215209		Ga. s.	T. I. P.	8	5	37.1	10.2	2.4	1917	Fishers Landing, N. Y.
38	145558		Ga. s.	T. M. Taylor	14	11	44.0	16.0	2.7	1890	Atlantic, N. C.
39	222021		Ga. s.	T. N. G.	44	44	65.1	21.9	3.3	1922	Clinton, Iowa
40	145174		Ga. s.	T. Q. Glliam	20	10	52.0	16.9	3.4	1878	Norfolk, Va.
41	203194		Ga. s.	T. W. Anderson	26	22	58.0	17.9	4.8	1906	Crittenden, Va.
42	145346		Ga. s.	T. W. Bush	10	9	49.0	14.6	3.4	1883	Fairmount, Md.
43	213705		Ga. s.	T. W. Graham	12	5	38.3	12.0	3.2	1915	Awendaw, S. C.
44	211938		Ga. w.	T. Y. Kenney	6	5	50.8	13.2	1.9	1913	Witchor, W. Va.
45	207053		Ga. w.	T. & B.	9	5	46.8	11.3	2.6	1909	Cut Off, La.
46	202182		Ga. s.	T. and W.	13	9	43.5	11.3	4.5	1905	Olympia, Wash.
47	03261		Ga. s.	Tabor Boy	49	45	73.9	18.3	8.6	1902	New York, N. Y.
48	213508		Ga. s.	Tackler	12	10	35.4	10.4	3.9	1915	Tracyton, Wash.
49	211563		Ga. s.	Tacoma	7	7	26.2	8.4	3.4	1913	Green Bay, Wis.
50	219056		Ol. s.	Tacoma	13	8	44.7	14.3	3.4	1919	North Girard, Pa.
51	221552		Ga. w.	Tacoma	22	11	42.6	9.6	3.0	1921	Beardstown, Ill.
52	216407		Ga. s.	Tacora	8	6	34.1	9.4	4.9	1918	Seattle, Wash.
53	211247		Ga. s.	Tagattof	24	16	41.0	13.3	5.4	1913	do.
54	215245		Ol. s.	Taholah	19	16	42.8	13.0	5.4	1917	do.
55	214741		Ga. s.	Tahoma	43	18	55.4	15.5	7.5	1917	Tacoma, Wash.
56	218055		Ga. s.	Takan	21	14	45.0	12.6	5.4	1919	Seattle, Wash.
57	221315		Ga. s.	Takitez	10	8	35.7	10.1	3.6	1912	New York, N. Y.
58	222379		Ga. s.	Taku	54	37	69.1	17.0	5.7	1898	San Francisco, Calif.
59	207265		Ga. s.	Taku II	14	10	52.0	11.3	4.0	1910	Seattle, Wash.
60	145868		Ga. s.	Taku Jack	14	9	48.9	9.6	3.5	1901	Astoria, Oreg.
61	220168		Ga. s.	Talamanca	39	18	58.3	7.3	7.3	1920	Boston, Mass.
62	212427		Ga. s.	Talofa	34	23	60.4	15.3	6.1	1914	Tottenville, N. Y.
63	211226	LCWQ	Ol. s.	TAMARACK	157	106	118.9	18.8	9.6	1913	New York, N. Y.
64	222148		Ga. s.	Tambo II	15	10	44.0	14.0	4.7	1922	Brooklyn, N. Y.
65	216042		Ga. s.	Tamiami	193	76	80.7	26.8	10.7	1918	Miami, Fla.
66	224904		Ga. s.	Tampa	14	11	42.1	12.4	2.9	1925	Stacy, N. C.
67	220072		Ga. s.	Tan	9	6	30.4	9.7	4.6	1920	Gig Harbor, Wash.
68	222526		Ga. s.	Tanana	10	7	52.4	10.4	2.6	1922	Tanana, Alaska
69	212312		Ga. s.	Tango	40	18	58.0	14.9	6.0	1914	Seattle, Wash.
70	213415		Ga. s.	Tango	17	12	40.4	12.0	3.8	1915	Ketchikan, Alaska
71	204771		Ga. s.	Tannis	21	14	45.4	10.2	5.5	1907	Muskegon, Mich.
72	206241		Ga. s.	Tar Heel	10	9	40.0	12.2	3.3	1909	Fort Pierce, Fla.
73	203690		Ga. s.	Tarolinta	22	20	60.0	12.2	5.6	1906	Long Island City, N. Y.

<sup>1</sup> Formerly ga. s. John F. Bell.<sup>2</sup> Formerly ga. s. Chas. F. Hopkins.<sup>3</sup> Formerly ga. s. Clifton.<sup>4</sup> Formerly ga. s. <sup>a</sup> Majorle.<sup>5</sup> Formerly ga. s. <sup>b</sup> Robin.<sup>6</sup> Formerly ga. s. <sup>a</sup> Danna.<sup>7</sup> Formerly ga. s. <sup>b</sup> Lady Anne.



Line No.	Service	Crew	Horse-power	Name of owner	Home port	Address of owner
1	Fsh.	7	30	A. Haugland	Seattle, Wash.	Anacortes, Wash.
2	Pas.	2	12	F. L. Chappell	St. Augustine, Fla.	Fort Pierce, Fla.
3	Frt.	7	120	W. T. Ashe	Norfolk, Va.	Gloucester Point, Va.
4	Frt.	2	25	R. J. Ramsaur	Wilmington, N. C.	Winnabow, N. C.
5	Fsh.	2	20	Tom Burns	Ketchikan, Alaska	
6	Frt.	2	50	R. E. McCrary	Wilmington, N. C.	Swift & Co.
7	Tow.	2	140	F. W. Schwarzback	Galveston, Tex.	820 United States National Bank Building.
8	Fsh.	5	27	Demetrie Hotovitzky	Unalaska, Alaska	
9	Frt.	1	26	Oscar H. Stetson	Vineyard Haven, Mass.	Gosnold, Mass.
10	Frt.	1	50	E. Opsgon	Unalaska, Alaska	Dillingham, Alaska.
11	Fsh.	2	10	W. R. Hodges	Key West, Fla.	Cedar Keys, Fla.
12	Frt.	1	25	John C. McNeil	New Haven, Conn.	64 South Water Street.
13	Msc.	2	35	A. C. Kreidler	Ketchikan, Alaska	
14	Fsh.	3	8	Percy H. Whitcomb	Milwaukee, Wis.	Pensaukee, Wis.
15	Pas.	2	35	Frank Smith	Miami, Fla.	Coral Gables, Fla.
16	Oys.	3	18	Charles Pettit	Philadelphia, Pa.	Bivalve, N. J.
17	Fsh.	2	18	Asa C. Ketcham	Annapolis, Md.	Solomons, Md.
18	Fsh.	4	24	Jose Jeppson	Gloucester, Mass.	Rockport, Mass.
19	Frt.	5	35	Decker Oyster Co. (Conn.)	Bridgeport, Conn.	Norwalk, Conn.
20	Frt.	1	15	Mack Sallie	Beaufort, N. C.	Stacy, N. C.
21	Frt.	3	75	Texas Co. (Tex.)	Port Arthur, Tex.	Norfolk, Va.
22	Fsh.	3	14	Robert Gordon	Grand Haven, Mich.	St. James, Mich.
23	Frt.	2	60	Seacoast Canning Co. (Me.)	Eastport, Me.	Sea Street.
24	Tnk.	7	300	Standard Oil Co. (N. Y.)	New York, N. Y.	28 Broadway.
25	Pas.	1	60	Morehouse Stave & Manufacturing Co. (Ill.)	St. Louis, Mo.	Morehouse, Mo.
26	Fsh.	5	15	Taylor Brothers Fish Co. (N. J.)	Philadelphia, Pa.	Wildwood, N. J.
27	Fsh.	6	15	do	do	Do.
28	Fsh.	6	20	do	do	Do.
29	Frt.	2	90	T. Conklin	Norfolk, Va.	
30	Pas.	1	75	San Pedro Transportation Co. (Calif.)	Los Angeles, Calif.	San Pedro, Calif.
31	Fsh.	4	18	Jimmie Johnson	Juneau, Alaska	Killsnoo, Alaska.
32	Fsh.	3	50	Joseph B. Martin	Philadelphia, Pa.	116 South Fifty-sixth Street.
33	Oys.	1	20	William E. Walker	Cape Charles, Va.	Willis Wharf, Va.
34	Fsh.	3	24	B. H. Storks	Gulfport, Miss.	Pecan, Miss.
35	Frt.	2	24	Helen Hudgins	Norfolk, Va.	Hobson, Va.
36	Frt.	3	40	Thomas H. Connolly	Providence, R. I.	Warren, R. I.
37	Frt.	1	25	Thousand Island Park Association	Cape Vincent, N. Y.	Thousand Island Park, N. Y.
38	Frt.	2	14	Valentine Taylor	Beaufort, N. C.	Wit, N. C.
39	Fer.	1	40	William J. Kamp	St. Louis, Mo.	Golden Eagle, Ill.
40	Frt.	2	24	J. W. Marshall	Newport News, Va.	West Point, Va.
41	Frt.	1	40	George M. Anderson	New York, N. Y.	Sayville, N. Y.
42	Frt.	4	4	Raymond Marshall	Annapolis, Md.	Deale, Md.
43	Pas.	2	8	Clyde Powell	Miami, Fla.	Fort Lauderdale, Fla.
44	Tow.	1	20	Roy Q. Sams	Pittsburgh, Pa.	Parkersburg, W. Va.
45	Frt.	2	12	Lovincy Toups	New Orleans, La.	Cut Off, La.
46	Pas.	2	16	Ira W. Libby	Seattle, Wash.	Shelton, Wash.
47	Msc.	6	50	Tabor Boy Trust	New Bedford, Mass.	Marion, Mass.
48	Fsh.	4	12	Thomas C. Case	Ketchikan, Alaska	
49	Fsh.	1	8	H. Fredwerd	Milwaukee, Wis.	Oconto, Wis.
50	Fsh.	5	55	William H. Schnelder	Erie, Pa.	446 West Fourth Street.
51	Tow.	1	12	John Edlen	Peoria, Ill.	Meredosin, Ill.
52	Fsh.	3	18	John A. Eastman	Seattle, Wash.	3617 Orcas Street.
53	Fsh.	7	20	Alaska Consolidated Canneries (Del.)	Ketchikan, Alaska	
54	Fsh.	2	27	Harry F. Eaton	Seattle, Wash.	Coyle, Wash.
55	Fsh.	8	50	W. Pierce	Ketchikan, Alaska	
56	Fsh.	4	35	Petersburg Packing Co. (Wash.)	Seattle, Wash.	2017 L. C. Smith Building.
57	Pas.	2	16	Harry D. Brown	Philadelphia, Pa.	Atlantic City, N. J.
58	Fsh.	3	40	First Bank of Cordova (Alaska)	Juneau, Alaska	Cordova, Alaska.
59	Pas.	1	40	Ed. J. Williams	Ketchikan, Alaska	
60	Fsh.	2	29	O. Rosenblad	do	
61	Frt.	5	40	United Fruit Co. (N. J.)	Boston, Mass.	131 State Street.
62	Pas.	2	75	Daniel Rabennel, jr	Charleston, S. C.	54 Broad Street.
63	Frt.	3	120	M. L. Clark	Elizabeth City, N. C.	107 North Road Street.
64	Fsh.	2	65	William G. Cronan	New York, N. Y.	1036 Madison Street (B.).
65	Fsh.	4	200	Lin G. Greene	Miami, Fla.	General delivery.
66	Fsh.	1	20	Ralph Gaskill	Beaufort, N. C.	Stacy, N. C.
67	Fsh.	2	12	John J. Wold	Tacoma, Wash.	Burley, Wash.
68	Frt.	1	60	H. F. Byram	Seward, Alaska	Nenana, Alaska.
69	Tow.	1	75	E. H. Lindstrom	San Francisco, Calif.	455 Valley Street.
70	Msc.	1	32	Alvin Arness	Petersburg, Alaska	
71	Frt.	1	60	Frank M. Grenfell	Seattle, Wash.	c/o Browning, King & Co.
72	Pas.	1	16	Eugene S. Roberts	Miami, Fla.	Homestead, Fla.
73	Pas.	1	50	George C. Du Bois	Albany, N. Y.	29 Magnolia Terrace.

<sup>a</sup> Blue Blrd.  
<sup>b</sup> Widgeon.  
<sup>c</sup> Stiala II.

<sup>7</sup> Formerly ga. y. W. C. Stetson.  
<sup>8</sup> Formerly ga. s. Dolph.

Line No.	Official No.	Signal letters	Rig	Name of vessel	Tonnage		Register dimensions			When built	Where built
					Gross	Net	Length	Breadth	Depth		
							Feet	Feet	Feet		
1	145491		Ga. s.	Tarpon	14	11	48.0	13.0	3.9	1884	Long Island City, N. Y.
2	206072		Ga. s.	Tarpon	9	7	34.1	10.1	4.0	1909	Cleveland, Ohio.
3	145765		Ga. s.	Tartar	14	9	45.7	14.2	4.0	1898	Peekskill, N. Y.
4	225254		Ga. s.	Tasco Lee	10	6	43.6	11.1	4.2	1925	Irvington, Va.
5	205008		Ga. s.	TASHENBERG BROTHERS.	11	9	35.6	9.7	4.6	1902	Buffalo, N. Y.
6	208577		Ga. s.	Tasmania	10	7	33.9	9.6	3.7	1911	Decatur, Wash.
7	206408		Ga. s.	Tatoosh	63	51	74.2	16.8	6.7	1911	Tacoma, Wash.
8	215345		Ga. s.	Tatoosh	31	21	50.4	14.3	7.3	1917	Seattle, Wash.
9	224191		Ga. s.	Tatoosh	18	12	46.7	12.7	6.0	1924	Hadlock, Wash.
10	207453		Ga. s.	Taureg II	10	7	36.0	10.0	3.7	1910	Atlantic City, N. J.
11	214256		Ga. s.	Taylor	14	10	42.8	12.7	2.9	1916	Sealevel, N. C.
12	217312		Ga. w.	TAYLOR	13	12	34.0	9.0	3.0	1915	Black Rock, Ark.
13	145544		Ga. s.	Teal	5	5	28.0	12.5	3.8	1886	Norwalk, Conn.
14	213079		Ga. s.	Teal	50	30	52.0	18.0	5.0	1915	Stockton, Calif.
15	208606		Ga. s.	Teaser	11	10	32.6	9.2	3.4	1911	Ludington, Mich.
16	202627		Ga. s.	Teazer	97	59	91.3	24.0	9.8	1905	Essex, Mass.
17	220033		Ga. s.	Tebo	11	9	28.0	10.9	2.8	1919	Middleburg, Fla.
18	145800		Ga. s.	Tecumseh	41	18	65.8	18.8	8.8	1899	Essex, Mass.
19	207218		Ga. s.	Teddy	14	9	42.9	11.7	2.7	1910	Astoria, Oreg.
20	212520		Ga. s.	Teddy	11	6	44.2	11.0	3.0	1914	Punta Gorda, Fla.
21	212981		Ga. s.	Teddy	15	10	47.0	8.9	3.6	1915	Marianna, Ark.
22	224416		Ga. w.	Teddy	13	12	29.6	7.2	2.0	1924	Birchwood, Tenn.
23	213055		Ga. s.	Teddy J.	19	13	40.9	13.1	5.8	1915	Seattle, Wash.
24	223562		Ga. s.	Teddy P.	32	22	52.0	17.1	6.5	1924	Wildwood, N. J.
25	213129		Ga. w.	Teddy No. 2	15	12	65.0	14.0	2.4	1915	Hanging Rock, Ohio.
26	214011		Ga. w.	Teddy No. 3	15	13	64.3	14.0	2.5	1916	do.
27	205134		Ga. s.	Teddy Bear	21	14	42.8	14.7	4.8	1908	Seattle, Wash.
28	201739		Ga. s.	Teddy Louise	42	38	58.2	16.6	5.3	1905	Tampa, Fla.
29	201758		Ga. s.	Teddy Roosevelt	13	6	36.5	13.5	6.0	1905	Friendship, Me.
30	203053		Ga. s.	Teddy Roosevelt	14	10	45.1	12.6	3.6	1906	Astoria, Oreg.
31	223735		Ga. s.	Tee Bee	14	10	40.5	13.6	4.2	1924	Erie, Pa.
32	200711		Ga. w.	Telegram	14	8	51.3	12.9	3.5	1904	Westwego, La.
33	220734		Ga. s.	Telegram	7	6	31.5	10.0	3.5		Unknown
34	221997		Ga. s.	Telegram	-14	12	36.4	12.3	4.8	1922	Fernandina, Fla.
35	202001		Ga. s.	Telegraph	8	7	36.3	9.0	4.4	1905	Lynn, Mass.
36	145969		Ga. s.	Telephone	7	5	36.5	7.7	2.8	1903	Marshfield, Oreg.
37	207889		Ga. s.	Temiskaming	9	8	43.0	8.0	3.1	1909	Georgetown, S. C.
38	145871		Ol. s.	Tempest	46	31	68.5	17.2	6.1	1901	Everett, Wash.
39	225483		Ga. s.	Templar	17	13	39.7	10.7	4.1	1917	Boston, Mass.
40	211203		Ga. s.	Tennessee	18	12	38.3	11.9	4.6	1913	Seattle, Wash.
41	222950		Ga. w.	Tennessee	24	15	59.0	14.0	2.3	1923	Metropolis, Ill.
42	210268		Ga. s.	Tejeco	7	7	29.6	8.2	3.0	1912	Juneau, Alaska
43	204786		Ga. s.	Tercsa S.	8	7	38.0	7.3	3.7	1907	Fort Madison, Iowa
44	223817		Ga. s.	Tern	16	11	44.6	11.5	5.2	1924	Mystic, Conn.
45	219489		Ga. s.	Terrell	21	11	45.5	12.3	4.9	1919	Mobile, Ala.
46	93183		Ga. s.	Texaco	14	9	42.4	13.3	4.8	1901	Patchogue, N. Y.
47	216807		Ga. s.	Texaco 80.	13	11	37.4	10.5	5.6	1918	New York, N. Y.
48	217310		Ga. s.	Texaco 81.	13	11	37.4	10.5	5.6	1918	do.
49	215823	LJHN	Ol. s.	TEXACO 124.	226	128	96.5	23.0	10.3	1917	Bath, Me.
50	215876	LJMG	Ol. s.	TEXACO 125.	226	128	96.5	23.0	10.3	1917	do.
51	77219		Ga. s.	Texaco 144.	44	33	69.3	19.6	6.2	1896	Patchogue, N. Y.
52	218001	LQWV	Ol. s.	TEXACO 145.	484	325	147.7	30.1	12.4	1919	Bath, Me.
53	218187	LRJP	Ol. s.	TEXACO 146.	484	324	147.7	30.1	12.4	1919	do.
54	218416	LRTC	Ol. s.	TEXACO 147.	484	324	147.7	30.1	12.4	1919	Bath, Me.
55	121242		Ga. s.	Texaco 179.	16	14	45.7	14.1	3.6	1902	Bridgeport, Conn.
56	223429		Ga. s.	Texaco 184.	93	77	73.2	21.3	6.6	1923	South Jacksonville, Fla.
57	211756		Ga. s.	Texas	12	10	38.0	11.7	2.6	1913	Deale, Md.
58	214862		Ga. s.	Texas	23	16	43.7	14.4	6.0	1917	Tacoma, Wash.
59	219971		Ga. s.	Texas	44	30	64.2	14.7	7.1	1920	Los Angeles, Calif.
60	223310		Ga. s.	Texas	15	11	45.5	9.4	3.6	1908	Saint Joseph, Mich.
61	207915		Ga. s.	Texas Ranger	13	9	40.3	12.7	5.2	1910	Ogdensburg, N. Y.
62	220415		Ga. s.	Thaddeus	40	22	60.8	14.8	7.1	1920	Los Angeles, Calif.
63	202836		Ol. s.	Thad Street	90	57	83.4	21.6	10.5	1906	Essex, Mass.
64	206688		Ga. s.	Thalassa	11	11	37.1	11.0	3.4	1909	Warren, R. I.
65	221495		Ga. s.	That's All	10	10	35.2	10.7	2.9	1912	Boston, Mass.
66	213707		Ga. w.	The Albert Hill	7	5	41.0	10.8	2.9	1915	Houma, La.
67	224251		Ga. s.	The Boys	78	44	102.0	17.0	6.4	1924	Morehead City, N. C.
68	145856		Ga. s.	The Chalfont	15	14	49.6	15.0	4.4	1900	Atlantic City, N. J.
69	223517		Ga. s.	The Commodore	14	11	41.4	10.5	4.7	1911	West Lynn, Mass.
70	222860		Ga. s.	The Dalles	9	6	40.0	10.6	3.6	1923	St. Paul, Minn.

<sup>1</sup> Formerly ga. s. John A. Baker.

<sup>2</sup> Formerly U. S. Navy ga. s. No. 2864.

<sup>3</sup> Formerly ga. s. Mildred.

<sup>4</sup> Formerly ga. s. No. 5.

<sup>5</sup> Formerly ga. s. Thuban.

Line No.	Service	Crew	Horse-power	Name of owner	Home port	Address of owner
1	Pas.	1	30	Mrs. O. J. Whitaker.....	Tampa, Fla.....	St. Petersburg, Fla.
2	Wld.	1	25	Interlake Engineering Co. (Ohio).....	Cleveland, Ohio.....	Cuyahoga River and Jefferson Street Bridge.
3	Frnt.	2	35	Irving L. Sullivan.....	New York, N. Y.....	5 Eighty-ninth Street and Marks Avenue (B.).
4	Frnt.	1	24	C. L. Carter.....	Reedville, Va.....	Remo, Va.
5	Frnt.	2	25	Tashenberg Brothers.....	Buffalo, N. Y.....	45 Illinois Street.
6	Msc.	1	30	Paul Owens.....	Juneau, Alaska.....	Petersburg, Alaska.
7	Fsh.	5	120	Booth Fisheries Co. (Del.).....	Seattle, Wash.....	600 Marion Building.
8	Fsh.	7	40	Kristian Martinsen.....	Ketchikan, Alaska.....	
9	Tow.	2	40	J. H. Lundgren.....	Seattle, Wash.....	Port Blakely, Wash.
10	Frnt.	2	15	Southern Transportation Co. (N. J.).....	Philadelphia, Pa.....	Commercial Trust Building.
11	Frnt.	2	20	Theodore S. Meekins.....	Manteo, N. C.....	
12	Pas.	1	10	William E. Taylor.....	Memphis, Tenn.....	Gillett, Ark.
13	Frnt.	1	8	Thorsten O. Stabell.....	Bridgeport, Conn.....	South Norwalk, Conn.
14	Frnt.	3	50	Florence Tays Shima.....	San Francisco, Calif.....	520 Battery Street.
15	Fsh.	1	13	Edmund Belland.....	Grand Haven, Mich.....	Ludington, Mich.
16	Cod.	19	60	Gorton-Pew Vessels Co. (Mass.).....	Gloucester, Mass.....	Rowe Square.
17	Msc.	1	24	Thomas Jones.....	Jacksonville, Fla.....	Switzerland, Fla.
18	Fsn.	8	36	Bay Fisheries Co. (Fla.).....	Pensacola, Fla.....	St. Andrews, Fla.
19	Pas.	2	25	Juneau Ferry & Navigation Co. (Alaska).....	Juneau, Alaska.....	
20	Frnt.	1	25	T. C. Crossland.....	Tampa, Fla.....	Punta Gorda, Fla.
21	Pas.	1	50	William P. Watkins.....	Memphis, Tenn.....	Marianna, Ark.
22	Tow.	1	6	W. H. Helton.....	Chattanooga, Tenn.....	Birchwood, Tenn.
23	Fsh.	5	35	John Otness.....	Petersburg, Alaska.....	
24	Fsh.	3	60	Ferdinand Kaszarowski.....	Philadelphia, Pa.....	Wildwood, N. J.
25	Tow.	2	32	Charles Gentil.....	Cincinnati, Ohio.....	Hanging Rock, Ohio.
26	Frnt.	1	40	do.....	do.....	Do.
27	Frnt.	3	20	Joseph Bernard.....	Nome, Alaska.....	
28	Frnt.	3	50	Tampa-St. Petersburg Transportation Co. (Del.).....	Wilmington, Del.....	Fourth Street Wharf.
29	Fsh.	2	16	Lynn Kilbourn.....	Apalachicola, Fla.....	Carabella, Fla.
30	Pas.	2	40	Olo Nygaard.....	Astoria, Oreg.....	Motor Route A.
31	Fsh.	5	45	T. B. Walker.....	Erie, Pa.....	West Twenty-sixth and Hampton Road.
32	Frnt.	2	16	Peter Rieardelli.....	New Orleans, La.....	Lockport, La.
33	Pas.	1	18	Nils Felstad.....	New York, N. Y.....	Clason Point Park, N. Y.
34	Fsh.	2	80	George Alvers.....	St. Augustine, Fla.....	West Palm Beach, Fla.
35	Msc.	1	30	Charles J. Wilburn.....	New York, N. Y.....	213 Conover Street (B.).
36	Tow.	1	15	John J. Silen.....	Marshfield, Oreg.....	North Bend, Oreg.
37	Msc.	2	25	A. A. Richardson.....	Georgetown, S. C.....	Columbia, S. C.
38	Tow.	4	150	Chesley Tug & Barge Co. (Wash.).....	Seattle, Wash.....	Ferry Dock.
39	Fsh.	2	20	R. M. Thomas.....	do.....	1706 California Avenue.
40	Fsh.	6	20	Booth Fisheries Co. (Del.).....	do.....	Marion Building.
41	Tow.	2	60	J. O. Ashman.....	Paducah, Ky.....	419 North Fourth Street.
42	Fsh.	1	12	Sunny Point Packing Co. (Wash.).....	Ketchikan, Alaska.....	
43	Pas.	2	25	W. A. Rife.....	St. Louis, Mo.....	1721 Iowa Avenue.
44	Ptl.	1	165	State of Connecticut.....	Hartford, Conn.....	
45	Ten.	2	100	Atlantic Gulf & Pacific Co. (W. Va.).....	New York, N. Y.....	13 Park Row.
46	Fsh.	2	70	Herman Toby.....	do.....	Wreck Lead, N. Y.
47	Msc.	1	38	Texas Co. (Tex.).....	Port Arthur, Tex.....	
48	Msc.	1	48	do.....	do.....	
49	Tnk.	5	325	do.....	do.....	
50	Frnt.	5	125	do.....	do.....	
51	Frnt.	2	25	do.....	do.....	
52	Tnk.	13	400	do.....	do.....	
53	Tnk.	13	300	do.....	do.....	
54	Tnk.	13	300	do.....	do.....	
55	Frnt.	2	42	do.....	do.....	
56	Tnk.	2	60	do.....	do.....	
57	Msc.	2	50	Edward E. Hahn, jr.....	New York, N. Y.....	132 West Seventy-first Street.
58	Fsh.	7	35	Emil Johanson.....	Seattle, Wash.....	1710 West Fifty-seventh Street.
59	Fsh.	8	35	Van Camp Sea Food Co. (Calif.).....	Los Angeles, Calif.....	East San Pedro, Calif.
60	Pas.	3	60	B. O. Johnson.....	Corpus Christi, Tex.....	222 Peoples Street.
61	Frnt.	1	25	Texas Co. (Tex.).....	Port Arthur, Tex.....	
62	Fsh.	8	75	Regents of University of California.....	San Diego, Calif.....	
63	Ptl.	4	72	W. L. Anderson.....	Charleston, S. C.....	Boyces Wharf.
64	Oys.	1	10	Lon Island Oyster Farms (N. Y.).....	New York, N. Y.....	Northport, N. Y.
65	Pas.	2	16	Samuel McAvoy.....	Philadelphia, Pa.....	2236 Wilder Street.
66	Tow.	3	15	Houma Cypress Co. (La.).....	New Orleans, La.....	Houma, La.
67	Fsh.	18	100	C. C. Coddington.....	Beaufort, N. C.....	Charlotte, N. C.
68	Pas.	2	18	Lewis S. Adams.....	Philadelphia, Pa.....	Atlantic City, N. J.
69	Pas.	2	24	Charles S. Bair.....	do.....	Nineteenth and Arch Streets.
70	Pas.	1	30	Carl C. Muller.....	St. Paul, Minn.....	Taylors Falls, Minn.

<sup>6</sup> Formerly st. s. <sup>a</sup> Jessie R.  
<sup>b</sup> Sea Coast.  
<sup>7</sup> Formerly ga. s. Frank C. Pettis.

<sup>8</sup> Formerly ga. s. Hortense.  
<sup>9</sup> Formerly U. S. Navy ga. s. 1140

Line No.	Official No.	Signal letters	Rig	Name of vessel	Tonnage		Register dimensions			When built	Where built
					Gross	Net	Breadth	Length	Depth		
					Feet						
1	212969		Ga. s.	The Estero.....	44	26	52.8	15.5	2.8	1915	Estero, Fla.....
2	210917		Ga. s.	The Grant.....	13	8	41.3	11.0	5.7	1913	San Diego, Calif.....
3	127518		Ga. s.	The Grayling.....	21	19	48.5	15.6	5.5	1901	Baltimore, Md.....
4	217089		Ga. w.	The Jewel.....	14	9	50.1	17.3	2.4	1916	Brownsville, Nebr.....
5	203758		Ga. s.	The Limit.....	6	6	28.0	12.0	3.7	1906	Osterville, Mass.....
6	213463		Ga. s.	The Mist.....	6	5	26.0	8.0	3.3	1915	Sturgeon Bay, Wis.....
7	209900		Ga. s.	The Moravian.....	14	9	38.1	10.5	5.2	1912	Seattle, Wash.....
8	224064		Ol. s.	The Moravian.....	55	43	57.3	17.3	7.0	1924	Bethel, Alaska.....
9	210491		Ga. s.	The Only Ore.....	12	8	40.8	11.0	4.5	1911	New York, N. Y.....
10	216968		Ga. s.	The Owl.....	19	12	45.4	14.9	4.9	1918	Portland, Me.....
11	225133		Ga. w.	The Riverview.....	20	20	54.0	8.8	3.0	1925	Sidney, Mont.....
12	224208		Ga. s.	The Russell.....	33	19	56.8	16.0	5.5	1924	Amburg, Va.....
13	224476		Ol. s.	The Stout.....	58	58	65.1	16.0	4.2	1925	Memphis, Tenn.....
14	221018		Ga. s.	The Undine.....	14	10	41.0	9.8	4.4	1906	Tiburon, Calif.....
15	225120		Ga. w.	The West.....	11	11	37.0	7.8	2.8	1925	Sidney, Mont.....
16	222507		Ga. w.	The Wolf.....	25	25	62.5	15.5	3.1	1922	Williston, N. Dak.....
17	91425		Ga. s.	Thelma.....	25	21	49.5	18.0	5.8	1881	Noank, Conn.....
18	200356		Ga. s.	Thelma.....	9	7	45.0	13.0	3.7	1903	Fitchetts, Va.....
19	202497		Ga. s.	Thelma.....	10	6	39.0	10.5	4.8	1905	Smyrna, N. C.....
20	202598		Ga. s.	Thelma.....	20	17	47.8	17.0	4.1	1905	Fairbank, Md.....
21	204454		Ga. s.	Thelma.....	11	7	35.5	9.7	3.0	1907	Astoria, Ore.....
22	205230		Ga. s.	Thelma.....	20	13	53.4	12.0	4.2	1908	Seattle, Wash.....
23	208485		Ga. s.	Thelma.....	13	9	47.6	11.2	3.3	1911	Astoria, Ore.....
24	208995		Ga. s.	Thelma.....	15	9	52.9	13.5	4.1	1911	Velasco, Tex.....
25	211061		Ga. s.	Thelma.....	14	11	58.0	14.0	3.9	1913	Irvington, Va.....
26	211181		Ol. s.	Thelma.....	53	28	70.8	17.3	8.3	1913	Essex, Mass.....
27	217035		Ga. s.	Thelma.....	26	17	47.0	13.0	9.3	1869	New London, Conn.....
28	222561		Ga. s.	Thelma.....	18	8	50.9	12.8	6.1	1922	Jonesport, Me.....
29	222578		Ga. s.	Thelma.....	44	35	62.5	20.6	5.0	1922	Atlantic, N. C.....
30	225063		Ol. s.	Thelma.....	10	6	34.0	12.4	3.7	1925	Puget Island, Wash.....
31	219978		Ga. s.	Thelma II.....	32	26	51.5	13.7	6.8	1920	Poulsbo, Wash.....
32	220405		Ga. s.	Thelma II.....	7	5	36.3	10.4	3.5	1920	Mystic, Conn.....
33	145959		Ga. s.	Thelma G.....	10	8	47.6	16.9	3.4	1903	Kinnekeet, N. C.....
34	215091		Ga. s.	Tholma M.....	10	7	31.0	10.8	5.2	1917	Astoria, Ore.....
35	223807		Ga. s.	Thelma M.....	27	18	54.9	14.7	4.8	1924	Amburg, Va.....
36	210496		Ga. s.	Thelma O.....	17	12	45.0	11.2	5.6	1912	Seattle, Wash.....
37	224588		Ga. s.	Thelma S.....	50	34	60.8	17.1	7.2	1925	Port Blakely, Wash.....
38	223836		Ga. s.	Thelma Earl.....	15	5	47.1	12.3	4.3	1924	Deltaville, Va.....
39	222494		Ga. s.	Thelma Frances.....	11	7	43.0	11.0	3.8	1922	Crisfield, Md.....
40	224555		Ga. w.	Thelma Ruth.....	18	18	47.3	10.0	2.6	1925	Hannibal, Ohio.....
41	145202		Ga. s.	Theo. Fletcher.....	24	22	49.0	18.0	4.0	1879	Bay Shore, N. Y.....
42	145461		Ga. s.	Theodore Houghwaut.....	14	13	45.0	15.0	3.6	1887	Nansemond County, Va.....
43	145903		Ga. s.	Theodore Roosevelt.....	14	13	40.6	13.5	4.0	1901	Patchogue, N. Y.....
44	145914		Ga. s.	Theodore Roosevelt.....	61	40	64.2	23.5	5.5	1901	San Francisco, Calif.....
45	201089		Ga. s.	Theotiste.....	11	9	50.2	10.6	3.4	1904	St. Louis, Mo.....
46	145155		Ga. s.	Theresa.....	26	15	45.0	18.1	3.7	1877	Germantown, N. C.....
47	145757		Ga. s.	Theresa.....	18	18	43.0	13.5	6.0	1897	Rockland, Me.....
48	202101		Ga. s.	Theresa.....	14	10	59.8	11.8	3.7	1904	Port Republic, N. J.....
49	208227		Ga. s.	Theresa.....	9	6	36.0	9.8	3.6	1910	Astoria, Ore.....
50	224781		Ga. s.	Theresa L.....	14	11	38.5	12.2	4.4		Unknown.....
51	225566		Ol. s.	Theresa S.....	43	29	58.5	15.8	7.4	1926	Dockton, Wash.....
52	3352		Ga. s.	Thesga E. O'Neal.....	28	26	59.6	13.0	4.7	1886	St. Michaels, Md.....
53	209210		Ga. s.	Thimble Islands.....	17	12	39.0	18.0	4.4	1911	Northport, N. Y.....
54	214860		Ga. s.	Thirteen.....	8	7	32.5	8.5	3.1	1915	Green Bay, Wis.....
55	201251		Ga. s.	Thistle.....	8	6	37.3	8.6	3.6	1904	Tacoma, Wash.....
56	205287		Ga. s.	Thistle.....	25	19	51.9	12.6	4.9	1907	New York, N. Y.....
57	213998		Ga. s.	Thistle.....	7	7	36.0	7.9	2.1	1916	North McGregor, Iowa.....
58	218383		Ga. s.	Thistle.....	8	7	34.2	12.4	3.3	1913	Stratford, Conn.....
59	224935		Ga. s.	Thistle.....	11	9	41.5	9.8	2.6	1909	Lynchburg, Tex.....
60	215520		Ol. s.	Thlinket Chief.....	12	11	38.0	11.2	4.0	1917	Ketchikan, Alaska.....
61	211960		Ga. s.	Thomas, Jr.....	10	10	50.0	8.0	3.5	1914	Bowling Green, Ky.....
62	224028		Ga. s.	Thomas F.....	13	9	47.1	9.2	4.7	1915	Coeymans, N. Y.....
63	222859		Ga. w.	Thomas T.....	19	14	56.8	11.4	2.3	1923	Calhoun, Ky.....
64	202233		Ga. s.	Thomas Martindalo.....	12	11	42.3	13.7	4.4	1905	Somers Point, N. J.....
65	224322		Ol. s.	Thomas Minnock.....	25	17	49.0	16.6	4.6	1923	Athens, N. Y.....
66	145470		Ga. s.	Thomas A. Rogers.....	27	19	54.6	17.2	5.5	1887	Camden, N. J.....
67	223180	MFGK	Ol. s.	Thomas C. McNeal.....	219	117	127.9	21.1	9.8	1923	Solomons, Md.....
68	212699		Ga. s.	Thomas E. Oliver.....	12	8	36.9	14.4	3.7	1914	River Spring, Md.....
69	145591		Ga. s.	Thomas E. Taylor.....	10	9	56.0	15.2	4.1	1891	Solomons Island, Md.....
70	225271		Ga. s.	Thomas F. Wells.....	80	71	81.2	21.7	9.6	1925	Pensacola, Fla.....
71	217922		Ga. s.	Thos. F. Wilson.....	67	37	70.0	18.1	3.0	1919	Tacoma, Wash.....
72	206307		Ga. s.	Thomas F. Jubb.....	43	26	65.5	20.0	5.5	1909	Weems, Va.....
73	24886		Ga. s.	Thomas J. Hickman.....	9	8	42.7	12.8	3.2	1871	Crisfield, Md.....
74	224310		Ga. s.	Thomas J. Sherman.....	77	69	86.2	22.3	10.2	1924	Millville, Fla.....
75	145204		Ga. s.	Thomas P. Jones.....	25	24	54.0	18.0	4.6	1879	St. Michaels, Md.....
76	202669		Ga. s.	Thomas S. Martin.....	33	23	49.5	15.3	5.3	1905	Cappahosic, Va.....

1 Formerly ga. y. Ciconia.

2 Formerly ga. s. Marian.

Line No.	Service	Crew	Horse-power	Name of owner	Home port	Address of owner
1	Frts.	3	48	Charles E. Farbes.....	Tampa, Fla.....	Clewiston, Fla.
2	Pas.	2	45	Roy Pringle.....	Los Angeles, Calif.....	San Pedro, Calif.
3	Frts.	2	25	Mary Elizabeth Hayden.....	Alexandria, Va.....	Coast, Va.
4	Pas.	1	15	J. W. Gormley.....	Kansas City, Mo.....	White Cloud, Kans.
5	Fsh.	3	16	John A. Nelson.....	Gloucester, Mass.....	Rockport, Mass.
6	Pas.	2	10	Louis P. Nebel.....	Milwaukee, Wis.....	Sturgeon Bay, Wis
7	Mso.	2	20	Society of United Brethern for Propagating the Gospel among the Heathen (Pa.)	Pittsburgh, Pa.....	
8	Pas.	2	60	Moravian Mission of North America (Pa.)	Seward, Alaska.....	Bethel, Alaska.
9	Pas.	1	40	W. B. Hastings.....	Norfolk, Va.....	
10	Frts.	1	25	Franklin C. Smith.....	Portland, Me.....	44 Portland Pier.
11	Fer.	1	22	John P. Meadows.....	Great Falls, Mont.....	Sidney, Mont.
12	Oys.	2	36	A. L. Marshall.....	Crisfield, Md.....	Tylerton, Md.
13	Tow.	2	100	Stout Lumber Co. (Del.).....	Memphis, Tenn.....	Thornton, Ark.
14	Pas.	1	35	A. A. Brown.....	San Francisco, Calif.....	230 California Street.
15	Fer.	1	40	John P. Meadows.....	Great Falls, Mont.....	Sidney, Mont.
16	Fer.	2	20	D. F. McIntosh.....	Pembina, N. Dak.....	Williston, N. Dak.
17	Msc.	3	64	Charles Kriser.....	New York, N. Y.....	Flushing, N. Y.
18	Fsh.	2	24	Wm. L. Taylor.....	Newport News, Va.....	Seaford, Va.
19	Tow.	2	24	J. R. Bowen.....	New Bern, N. C.....	
20	Oys.	3	30	Arthur Windfohr.....	Philadelphia, Pa.....	Bivaloe, N. J.
21	Msc.	1	22	Perley O. Anderson.....	Astoria, Ore.....	Stella, Wash.
22	Tow.	2	30	James Hutcheon.....	Tacoma, Wash.....	4530 Sixth Avenue.
23	Fsh.	1	35	Columbia River Packers Association (Oreg.)	Astoria, Ore.....	Eighth Street.
24	Tow.	2	100	Culver Shell Dredging Co. (Tex.)	Galveston, Tex.....	Matagorda, Tex.
25	Oys.	2	15	B. B. Lewis.....	Reedville, Va.....	Sharks, Va.
26	Fsh.	12	60	M. Walen & Son (Mass.).....	Gloucester, Mass.....	Walen Wharf.
27	Pas.	2	36	Antonio Cappadona.....	New York, N. Y.....	532 Henry Street.
28	Frts.	2	37	L. H. Simmons.....	Jonesport, Me.....	Beals, Me.
29	Frts.	2	60	Samuel W. Somers.....	Crisfield, Md.....	209 Cove Street.
30	Fsh.	1	30	Trygve Tever.....	Astoria, Ore.....	Westport, Oreg.
31	Fsh.	8	45	Martin Walstrand.....	Seattle, Wash.....	Poulsbo, Wash.
32	Frts.	-1	25	Toney Brown.....	New London, Conn.....	14 Spring Street.
33	Frts.	2	18	Jno. T. Leonard & Sons.....	Charleston, S. C.....	190 East Bay Street.
34	Fsh.	3	20	Slgur Klabo.....	Petersburg, Alaska.....	
35	Frts.	2	35	Lizzie M. Mason.....	Crisfield, Va.....	Wingate, Md.
36	Tow.	2	50	A. R. Burt.....	Seattle, Wash.....	Everett, Wash.
37	Fsh.	8	110	Libby, McNeill & Libby (Me.)	.....do.....	88 Hamlin Street.
38	Frts.	2	36	Charles Howard Charnock.....	Reedville, Va.....	Tangler, Va.
39	Frts.	2	24	James E. Milles.....	Crisfield, Md.....	Route No 2.
40	Fer.	2	16	George J. Derifield.....	Cincinnati, Ohio.....	Hannibal, Ohio.
41	Frts.	10	35	Samuel A. Lewis.....	Cape Charles, Va.....	Chincoteague, Va.
42	Frts.	2	10	Joseph White.....	Norfolk, Va.....	Portsmouth, Va.
43	Oys.	1	40	William Rudolph.....	New York, N. Y.....	West Sayville, N. Y.
44	Frts.	1	50	Hathan Sharff.....	San Francisco, Calif.....	Redwood City, Calif.
45	Pas.	2	50	J. K. Eubanks.....	Tampa, Fla.....	Crystal River, Fla.
46	Frts.	1	10	Joseph G. Lupton.....	Washington, N. C.....	Lowland, N. C.
47	Frts.	1	24	R. A. Sanchez.....	New London, Conn.....	Block Island, R. I.
48	Fsh.	2	20	Jessee L. Williams.....	Philadelphia, Pa.....	Atlantic City, N. J.
49	Frts.	2	25	F. N. Stallcop.....	Astoria, Ore.....	Kelso, Wash.
50	Pas.	2	35	Marcus Leiser.....	New York, N. Y.....	695 East One hundred and thirty-ninth Street.
51	Fsh.	8	67	Michael Sarunich.....	Seattle, Wash.....	Winslow, Wash.
52	Oys.	8	30	Robert L. O'Neal.....	Philadelphia, Pa.....	Port Norris, N. J.
53	Oys.	2	35	Elijah S. Ball.....	New Haven, Conn.....	65 East Pearl Street.
54	Tow.	2	20	Grelling Bros. Co. (Wis.).....	Milwaukee, Wis.....	Green Bay, Wis.
55	Frts.	2	32	Foss Launch & Tug (Wash.).....	Tacoma, Wash.....	400 Dock Street.
56	Pas.	2	50	Neilhurst Property Co. (Del.).....	Jacksonville, Fla.....	206 Laura Street.
57	Pas.	1	20	Belle York.....	Dubuque, Iowa.....	North McGregor, Iowa.
58	Pas.	2	25	Joseph J. Werrlein, jr.....	New York, N. Y.....	382 Monroe Street (B.).
59	Ptl.	1	25	E. J. Smith.....	Galveston, Tex.....	Port Lavaca, Tex.
60	Fsh.	2	12	Nakat Packing Corporation (N. Y.).....	Ketchikan, Alaska.....	
61	Pas.	3	25	James F. Hope.....	Louisville, Ky.....	Morgantown, Ky.
62	Pas.	2	45	Ralph A. Phraner.....	Albany, N. Y.....	3 Bogart Terrace.
63	Tow.	2	40	Florida Short Route Ferry Co. (Ky.)	Louisville, Ky.....	Henderson, Ky.
64	Fsh.	2	24	Axel Edwin Peterson.....	Philadelphia, Pa.....	Anglesea, N. J.
65	Tow	3	50	Ulster Davis.....	Albany, N. Y.....	Rensselaer, N. Y.
66	Frts.	4	20	D. S. Soles.....	Newport News, Va.....	Cobbs Creek, Va.
67	Fsh.	32	300	McNeal Edwards Co. (Va.).....	Reedville, Va.....	
68	Frts.	2	15	Roland L. Rude.....	Baltimore, Md.....	Tlghman, Md.
69	Frts.	1	16	S. P. Willis.....	Washington, N. C.....	
70	Fsh.	9	b 48	E. E. Saunders & Co.....	Pensacola, Flz.....	Palafox Street Wharf.
71	Fsh.	7	125	Wilson Fisheries Co. (Del.).....	Seattle, Wash.....	L. C. Smith Building.
72	Frts.	4	60	Elza Jubb.....	Baltimore, Md.....	3116 Fleet Street.
73	Oys.	1	16	H. S. Riggan.....	Cape Charles, Va.....	Willis Wharf, Va.
74	Fsh.	10	60	St. Andrews Bay Lumber Co. (Fla.)	Pensacola, Fla.....	Millville, Fla.
75	Frts.	8	30	Frank T. Stowman.....	Philadelphia, Pa.....	Port Norris, Va.
76	Oys.	1	24	E. W. Mills.....	Newport News, Va.....	Seaford, Va.

<sup>3</sup> Formerly ga. s. Beesie Reed.

<sup>4</sup> Formerly ga. s. Sealshpt No. 38.

Line No.	Official No.	Signal letters	Rig	Name of vessel	Tonnage		Register dimensions			When built	Where built
					Gross	Net	Length	Breadth	Depth		
					Feet			Feet			
1	220146		Ga. s.	Thomas W. Carroll	29	16	58.7	14.6	5.8	1920	New Point, Va.
2	225413		Ga. w.	Thomas W. White	37	37	64.0	18.0	3.6	1922	Guntersville, Ala.
3	222650		Ga. w.	Thomas Edward II	29	18	52.5	14.0	3.2	1922	Paducah, Ky.
4	4023		Ga. s.	Thomas F. J. Hewlett	48	28	71.3	22.0	7.1		Unknown
5	214295		Ga. s.	Thomaston	34	19	60.3	16.7	6.8	1916	Thomaston, Me.
6	76383		Ga. s.	Thompson Bros.	12	10	47.7	13.8	3.0	1882	Handsboro, Miss.
7	215914		Ol. s.	Thomstie A.	11	7	41.0	12.0	4.0	1917	Chicago, Ill.
8	206297		Ga. s.	Thor	14	8	51.4	11.4	4.3	1907	Encampment Island, Minn.
9	206506		Ga. s.	Thor	9	6	36.2	9.1	5.3	1907	Alameda, Calif.
10	206092		Ga. s.	Thor	12	8	32.4	10.5	4.1	1911	East San Pedro, Calif.
11	224713		Ol. s.	Thor	56	25	62.0	17.2	8.0	1925	Tacoma, Wash.
12	202185		Ga. s.	Thora	8	5	38.0	11.2	2.6	1905	Seattle, Wash.
13	220132		Ga. s.	Thorice	11	10	39.5	11.3	4.7	1915	Sault Ste. Marie, Mich.
14	220997		Ga. s.	Thoro Ferry	13	12	33.4	10.2	3.2	1920	Atlantic City, N. J.
15	223896		Ga. s.	Thousand Islander	14	10	57.4	9.2	4.5	1924	Alexandria Bay, N. Y.
16	225623		Ga. s.	Thousand Islander	14	10	57.0	10.2	5.2	1926	Alexandria Bay, N. Y.
17	209713		Ga. s.	Thrasher	34	16	56.3	14.0	6.7	1912	Oakland, Calif.
18	221011		Ga. s.	Thrasher	13	9	39.0	11.6	4.1	1920	Lakebay, Wash.
19	145877		Ga. s.	Three Brothers	11	7	34.0	12.0	3.2	1901	Freeport, Me.
20	207146		Ga. s.	Three Brothers	18	12	39.7	13.3	4.5	1910	Docketon, Wash.
21	209929		Ga. s.	Three Brothers	10	9	29.1	8.3	3.4	1910	Ludington, Mich.
22	210457		Ga. s.	Three Brothers	10	7	34.0	10.5	4.0	1909	Manitowoc, Wis.
23	212226		Ga. s.	Three Brothers	15	10	36.4	12.5	3.6	1914	San Blas, Fla.
24	213783		Ga. s.	Three Bros.	8	7	27.6	8.8	3.2	1915	Green Bay, Wis.
25	214132		Ga. s.	Three Brothers	13	10	43.1	13.2	3.4	1918	Stratford, Conn.
26	222496		Ga. s.	Three Brothers	15	10	48.3	14.1	4.1	1922	Crisfield, Md.
27	223705		Ga. s.	Three Brothers	10	8	36.1	11.3	4.0	1924	Fairton, N. J.
28	225144		Ol. s.	Three Brothers	35	24	60.4	17.8	5.1	1925	Broomes Island, Md.
29	218336		Ga. s.	Three Brothers II	13	12	33.0	9.8	4.2	1919	Pentwater, Mich.
30	212070		Ga. s.	Three Friends	12	11	37.8	12.0	3.9	1914	Wildwood, N. J.
31	214097		Ga. s.	Three Links	18	8	43.9	14.0	6.0	1916	Friendship, Me.
32	203226		Ga. s.	Three M.	15	10	54.7	12.3	3.2	1906	Holly, Wash.
33	208422		Ga. s.	Three Nicks	20	13	39.5	12.7	4.6	1911	Tacoma, Wash.
34	145829		Ga. s.	Three Samuels	11	7	46.8	13.9	3.0	1899	Beaufort, N. C.
35	145961		Ga. s.	Three Sisters	13	9	41.6	15.6	3.7	1903	Key West, Fla.
36	207293		Ga. s.	Three Sisters	7	5	41.7	10.5	2.9	1909	Crisfield, Md.
37	213715		Ga. s.	Three Sisters	5	5	25.4	7.8	3.2	1914	Little Suamico, Wis.
38	218372		Ga. s.	Three Sisters	28	12	56.3	15.6	6.0	1917	Oakland, Calif.
39	223584		Ga. s.	Three Sisters	25	17	55.1	12.8	5.1	1918	Brooklyn, N. Y.
40	223619		Ol. s.	Three Sisters	78	33	104.3	15.0	8.1	1917	do.
41	145161		Ga. s.	Three Sons	70	65	80.0	24.0	6.2	1878	Newton, Md.
42	208607		Ga. s.	3 Twins	10	7	33.8	9.6	4.6	1911	Seattle, Wash.
43	213441		Ol. s.	Thurow	61	55	60.0	14.2	3.7	1915	Lake Bay, Wash.
44	216166		Ga. s.	Thusnelda	9	8	42.0	8.2	2.7	1892	Brooklyn, N. Y.
45	204357		Ga. s.	Tiana	12	10	41.2	13.0	4.0	1907	Tottenville, N. Y.
46	214367		Ga. s.	Tiber	8	5	36.3	10.8	4.3	1916	Los Angeles, Calif.
47	145941		Ga. s.	Tidings	17	11	40.5	11.7	5.4	1902	Seattle, Wash.
48	205768		Ga. s.	Tidings	9	8	27.9	10.8	4.1	1908	Klinquan, Alaska
49	206155		Ga. s.	Tige	11	8	47.0	16.0	3.0	1909	Biloxi, Miss.
50	214016		Ga. s.	TIGER	13	8	64.1	11.9	4.5	1916	Dubuque, Iowa.
51	214734		Ga. s.	Tiger	39	31	55.9	15.3	7.0	1917	Tacoma, Wash.
52	218626		Ga. s.	Tiger	15	10	52.3	14.5	4.2	1919	Empire, Ore.
53	220260		Ga. s.	Tiger	10	7	32.2	15.6	3.0		Unknown
54	204133		Ga. s.	Tillacum	15	10	44.0	11.8	4.4	1907	Douglas, Alaska
55	208317		Ga. s.	Tillicum	14	10	40.0	12.2	4.6	1911	Seattle, Wash.
56	221312		Ga. s.	Tillicum	8	7	34.3	9.3	4.2	1920	do.
57	211325		Ga. s.	Tillie H.	7	5	33.0	10.0	4.0	1913	Manitowoc, Wis.
58	208216		Ol. s.	Tillie W.	15	10	48.0	13.0	4.9	1910	Oakland, Calif.
59	145180		Ga. s.	Tillie Covert	13	11	37.8	14.2	4.2	1878	Green Bank, N. J.
60	209756		Ga. s.	Tillikum	12	8	37.9	10.8	4.9	1912	Los Angeles, Calif.
61	215954		Ga. s.	Tillikum	24	21	47.0	12.4	6.2	1918	Seattle, Wash.
62	213418		Ga. s.	Time	10	7	30.9	11.0	5.8	1915	Everett, Wash.
63	209327		Ga. s.	Timer	10	10	28.0	9.6	3.6	1906	Marinette, Wis.
64	214331		Ga. s.	Timpanogos	11	5	36.0	12.0	4.4	1916	Brooklin, Me.
65	211826		Ga. s.	Tindecu	13	9	30.7	10.3	3.6	1910	Lake Shore, Md.
66	221000		Ga. s.	TIN PAN	8	6	28.3	8.0	3.3	1906	Clinton, Iowa.
67	204101		Ga. s.	Tioga	11	8	39.5	8.8	3.4	1907	North Bend, Ore.
68	224196		Ol. w.	Tiolene	39	26	64.8	15.6	2.7	1924	Madison, Ind.
69	210567		Ga. p.	Ti-Orwell	15	9	49.0	14.5	1.4	1912	Ticonderoga, N. Y.
70	222406		Ga. s.	Tipperary	10	9	37.3	10.2	2.1	1916	Edgewater, N. J.
71	145799		Ga. s.	Tip Top	27	18	58.3	10.7	5.1	1898	New York, N. Y.
72	203251		Ga. s.	Tisnin	8	6	36.4	8.2	3.8	1898	do.

1 Formerly schooner Carmita.

2 Formerly ga. s. L. T. Liddle.

3 Formerly U. S. Navy ga. s. 3063.

4 Formerly U. S. Navy subchaser 34.

Line No.	Service	Crew	Horse-power	Name of owner	Home port	Address of owner
1	Frt.	2	60	Charles Haywood	Newport News, Va.	Newpoint, Va.
2	Fer.	1	24	R. T. Holt	Nashville, Tenn.	Huntsville, Ala.
3	Tow.	2	32	Scott Tie Co. (Mich.)	Paducah, Ky.	City National Bank.
4	Oys.	10	50	John Flynn	Philadelphia, Pa.	Merchantsville, N. J.
5	Fsh.	4	90	Charles Goodelman	do.	Atlantic City, N. J.
6	Fsh.	2	20	James L. Huffskie	Mobile, Ala.	Bon Secour, Ala.
7	Wld.	1	30	Torris Berget	Chicago, Ill.	1600 Kingsbury Street.
8	Fsh.	3	18	Christ Ronning	Duluth, Minn.	Two Harbors, Minn.
9	Frt.	1	50	Olympian Dredging Co. (Calif.)	San Francisco, Calif.	249 First Street.
10	Pas.	2	18	Carl Jorgensen	Los Angeles, Calif.	San Pedro, Calif.
11	Fsh.	13	90	E. S. Lund	Tacoma, Wash.	518 South Forty-eighth Street.
12	Fsh.	1	15	Richard Miller	Petersburg, Alaska	
13	Pas.	2	30	John Griffin	Marquette, Mich.	Thorice, Mich.
14	Pas.	2	12	Frank M. Kegrize	Philadelphia, Pa.	Atlantic City, N. J.
15	Pas.	1	150	D. H. Haas	Cape Vincent, N. Y.	Alexandria Bay, N. Y.
16	Pas.	1	180	do.	Ogdensburg, N. Y.	Do.
17	Fsh.	3	50	Alaska Packers Association (Calif.)	San Francisco, Calif.	111 California Street.
18	Fsh.	1	40	Oscar Lorenz	Tacoma, Wash.	6619 South Five Street.
19	Frt.	1	8	Clinton T. Goudy	Portland, Me.	South Portland, Me.
20	Fsh.	1	20	Fred Friday	Juneau, Alaska	Kake, Alaska.
21	Fsh.	2	10	Arthur Cory	Grand Haven, Mich.	Ludington, Mich.
22	Fsh.	4	27	Paul Jensen	do.	Muskegon, Mich.
23	Frt.	1	24	J. H. Laird	Tampa, Fla.	West Bay, Fla.
24	Fsh.	1	15	Edmond Fabry	Milwaukee, Wis.	Brussels, Wis.
25	Frt.	2	30	H. W. Vreeland	New York, N. Y.	Bayonne, N. J.
26	Frt.	1	24	Edward Pruitt	Cape Charles, Va.	Tangier, Va.
27	Fsh.	1	40	Addison A. Whitloar	Philadelphia, Pa.	Fortescue, N. J.
28	Msc.	3	35	Wilson Elliott	Annapolis, Md.	Broomes Island, Md.
29	Fsh.	2	16	Nels Larsen	Grand Haven, Mich.	Pentwater, Mich.
30	Fsh.	3	18	John Sorensen	Philadelphia, Pa.	Wildwood, N. J.
31	Fsh.	4	36	Samuel Levy	New Bedford, Mass.	Fairhaven, Mass.
32	Fsh.	3	30	Clem Price	Seattle, Wash.	261 East Boston Street.
33	Fsh.	7	20	Alaska Consolidated Canneries (Del.)	Ketchikan, Alaska	
34	Frt.	2	24	Leo T. Brinson	New Bern, N. C.	Arapahoe, N. C.
35	Frt.	2	50	Florida Coast Line Canal & Transportation Co. (Fla.)	St. Augustine, Fla.	General delivery.
36	Oys.	1	20	John W. Winder	Cape Charles, Va.	Chincoteague, Va.
37	Fsh.	1	8	Charles C. Cornell	Milwaukee, Wis.	Green Bay, Wis.
38	Fsh.	3	100	A. Paladina (Calif.)	San Francisco, Calif.	540 Clay Street.
39	Frt.	1	50	E. L. Taylor	Norfolk, Va.	212 Chesterfield Boulevard.
40	Fsh.	14	100	Lemuel Firth	Gloucester, Mass.	38 Commonwealth Avenue.
41	Frt.	4	60	George McQuilkin	Philadelphia, Pa.	Camden, N. J.
42	Msc.	2	20	John Satterquist	Tacoma, Wash.	117 South Thirty-second Street.
43	Fer.	3	60	Horluck Transportation Co. (Wash.)	Seattle, Wash.	Port Orchard, Wash.
44	Pas.	1	28	C. J. Brown	Memphis, Tenn.	Conway, Ark.
45	Frt.	1	20	Stillman-Delehanty-Ferris Co. (N. J.)	New York, N. Y.	27 Exchange Place.
46	Tow.	1	30	Union Oil Co. (Calif.)	Los Angeles, Calif.	
47	Fsh.	3	45	Wilson Fisheries Co. (Del.)	Seattle, Wash.	L. C. Smith Building.
48	Fsh.	3	12	Luke Frank	Ketchikan, Alaska	Hydaburg, Alaska.
49	Oys.	4	50	Dunbar-Dukate Co. (La.)	New Orleans, La.	1101 Maison Blanche Building.
50	Pas.	1	60	Robert E. Lee	Memphis, Tenn.	492 Parkway North.
51	Fsh.	10	50	Andro Kuljis	Seattle, Wash.	Bellingham, Wash.
52	Tow.	1	50	Port of Umpqua (Oreg.)	Marshfield, Oreg.	Reedsport, Oreg.
53	Msc.	1	20	Royal Tilford	New York, N. Y.	Hoboken, N. J.
54	Fsh.	1	35	Ernest Felton	Juneau, Alaska	
55	Fsh.	2	20	Peter E. Nellson	Unalaska, Alaska	Sanak, Alaska.
56	Fsh.	2	6	Peter P. Pavloff	Ketchikan, Alaska	Sitka, Alaska.
57	Pas.	1	27	Fred Welmer	Chicago, Ill.	2733 Ainslee Street.
58	Tow.	1	75	W. P. Dwyer	San Francisco, Calif.	Third and Channel Streets.
59	Msc.	2	10	Elijah D. Register	Philadelphia, Pa.	Lewes, Del.
60	Pas.	2	35	Guy C. Childers	Los Angeles, Calif.	Long Beach, Calif.
61	Fsh.	4	40	Alfred Vikan	Seattle, Wash.	2459 Second Avenue West.
62	Msc.	1	16	Barrier Island Fox Farms (Alaska)	Juneau, Alaska	Shakan, Alaska.
63	Fsh.	2	15	Charles Claffin	Milwaukee, Wis.	Brussels, Wis.
64	Frt.	1	30	Stockton Canning Co. (Me.)	Belfast, Me.	Stockton Springs.
65	Frt.	1	24	Columbla Granite & Dredging Co. (Va.)	Washington, D. C.	3036 K Street NW.
66	Frt.	1	16	Houston Bros.	Baton Rouge, La.	Vicksburg, Miss.
67	Pas.	1	16	Coos River Transportation Co. (Oreg.)	Marshfield, Oreg.	Coos Bay, Oreg.
68	Tow.	5	65	Moore Oil Refining Co. (Ohio)	Cincinnati, Ohio.	York and McLean Streets.
69	Fer.	1	30	George W. Stewart	Rouses Point, N. Y.	Ticonderoga, N. Y.
70	Pas.	1	16	Allan Campbell	Philadelphia, Pa.	2317 North Thirtieth Street.
71	Wrk.	4	100	Abe Rosenfeld	New York, N. Y.	Woolworth Building.
72	Pas.	2	10	Claude E. Smith	Erle, Pa.	Foot State Street.

\* Formerly ga. s. Owensboro.



## Motor Vessels

Line No.	Official No.	Signal letters	Rig	Name of vessel	Tonnage		Register dimensions			When built	Where built
					Gross	Net	Length	Breadth	Depth		
					Feet						
1	208754		Ga. s.	Titania	34	23	64.2	14.7	5.1	1911	Bayonne, N. J.
2	210407		Ga. s.	Titanic	9	9	35.7	9.7	3.1	1912	Metlakatla, Alaska
3	224611		Ga. s.	Titanic	22	19	36.0	9.4	3.0	1925	Louisville, Ky.
4	220398		Ga. s.	Toby	13	11	33.3	12.4	3.7	1910	Bay Shore, N. Y.
5	202636		Ga. s.	Togo	14	8	47.1	14.7	4.9	1905	Dennysville, Me.
6	207358		Ga. s.	Togo	7	6	32.8	8.5	3.8	1905	Holland, Mich.
7	221654		Ga. w.	Togo	18	16	57.9	14.5	2.2	1921	Point Marlon, Pa.
8	204305		Ga. s.	Tokeh-Lou	14	10	42.7	10.4	3.4	1907	Seattle, Wash.
9	206089		Ga. s.	Tokeland	12	8	51.0	14.0	3.0	1909	South Bend, Wash.
10	202936		Ga. s.	Toke Point	11	8	51.0	14.0	3.0	1908	do.
11	233318		Ga. w.	Tolovana	16	13	39.6	9.9	2.4	1923	Nenana, Alaska
12	211122		Ga. w.	Tom	7	7	38.5	8.1	3.0	1909	Hannibal, Ohio
13	222951		Ga. w.	TOM	45	29	74.1	16.0	4.0	1923	Nashville, Tenn.
14	224138		Ga. s.	Tom	15	13	48.8	12.0	2.1	1922	Fort Adams, Miss.
15	208224		Ga. s.	Tom II	51	35	80.5	19.0	4.5	1910	Madisonville, La.
16	111286		Ga. s.	Tom and Al	88	71	84.0	17.8	8.6	1900	Ballard, Wash.
17	225337		Ga. s.	Tom and Jean	74	62	64.0	21.0	9.0	1917	Cayman Island, British West Indies.
18	225028		Ga. w.	Tom Push	33	13	56.7	12.0	3.3	1925	Calhoun, Ky.
19	106915		Ga. s.	Tom Wogan	14	13	35.5	15.2	3.9	1892	Patchogue, N. Y.
20	220541		Ga. s.	Tomboy	7	5	31.0	9.4	3.4	1920	Metlakatla, Alaska
21	222573		Ga. s.	To Me	10	8	37.0	9.2	3.9	1922	Seattle, Wash.
22	224563		Ol. s.	Tomoka	79	71	64.9	21.5	4.7	1925	Arlington, Fla.
23	216340		Ga. s.	Tongass	64	54	62.7	17.6	7.9	1918	Tacoma, Wash.
24	214854		Ga. w.	Tongue Point	87	87	64.9	30.0	4.0	1911	Portland, Ore.
25	207709		Ga. s.	Tonka	17	11	40.5	12.0	4.0	1910	Seattle, Wash.
26	222324		Ga. s.	Tonsina	15	10	38.5	13.5	5.0	1922	Seward, Alaska
27	145373		Ga. s.	Tony Faust	46	30	71.0	22.4	6.0	1884	Pocomoke City, Md.
28	201210		Ga. s.	Topaz	14	13	37.2	10.5	4.4	1904	Manitowoc, Wis.
29	200385		Ol. s.	Topo	229	173	117.0	31.0	6.6	1903	Alameda, Calif.
30	206134		Ga. s.	Topsail Girl	62	33	74.6	20.0	9.0	1909	East Boothbay, Me.
31	213927		Ga. s.	Topsy D	9	6	33.0	9.7	3.6	1907	Seattle, Wash.
32	209487		Ga. s.	Tordenskjold	57	39	62.5	18.0	9.1	1911	do.
33	224801		Ga. s.	Torlever	11	8	37.8	9.6	4.6	1921	Kittery, Me.
34	221965		Ga. s.	Torleif	6	5	31.5	10.4	3.4	1917	Seaside Park, N. J.
35	24944		Ga. s.	Tormentor	10	9	37.0	14.0	4.0	1873	Welsh Point, Conn.
36	213183		Ga. s.	Totem	18	11	43.1	13.6	6.3	1915	Sebasco, Me.
37	206052		Ga. s.	TOURIST	64	43	76.0	18.0	8.0	1909	Cleveland, Ohio
38	210520		Ga. s.	Tourist	7	6	32.3	7.7	3.5	1909	Indian River, Mich.
39	213872		Ga. s.	Tourist	8	5	48.3	12.5	2.3	1916	West Palm Beach, Fla.
40	221323		Ga. s.	Tourist	15	7	60.0	27.6	5.5	1921	Astoria, Ore.
41	211661		Ga. s.	Tourist II	13	12	46.9	11.6	4.4	1913	Indian River, Mich.
42	223916		Ol. s.	Tourist No. 2	95	65	98.0	36.0	8.1	1924	Astoria, Ore.
43	145881		Ga. s.	Town Harbor	14	12	47.2	13.0	4.3	1901	Greenport, N. Y.
44	205107		Ga. s.	Trader	15	10	48.5	14.0	5.0	1908	Seattle, Wash.
45	212723		Ga. s.	Traffic	8	7	35.3	8.2	4.7	1914	Morris Heights, N. Y.
46	215150		Ga. s.	Trail	5	5	36.7	7.8	2.6	1914	Evansville, Ind.
47	222118		Ga. w.	Trail	27	23	48.0	10.0	3.0	1922	Livermore, Ky.
48	209104		Ga. s.	Tramp	18	16	56.6	14.4	5.1	1911	Empire, Ore.
49	211465		Ga. s.	Tramp	11	10	36.7	10.5	4.7	1912	Rogers City, Mich.
50	223780		Ga. s.	Tramp	22	18	48.0	12.6	3.8	1911	Westlake, La.
51	222276		Ol. s.	Transco No. 1	43	29	53.5	15.8	8.1	1922	Kingston, N. Y.
52	222172		Ol. s.	Transco No. 2	48	33	62.4	16.4	7.7	1922	do.
53	222337		Ol. s.	Transco No. 3	48	33	62.4	16.4	7.7	1922	do.
54	222892		Ol. s.	Transco No. 4	53	25	56.8	16.5	8.7	1923	do.
55	222890		Ol. s.	Transco No. 5	53	25	56.8	16.5	8.7	1923	do.
56	145040		Ol. s.	Transit	29	19	58.0	16.0	6.0	1874	San Francisco, Calif.
57	200707		Ol. s.	Transit	14	10	50.0	12.0	4.0	1904	South Bend, Wash.
58	205735		Ga. p.	Transit	38	24	60.0	26.0	4.8	1908	Marshfield, Ore.
59	207305		Ga. s.	Traveler	9	6	39.8	9.1	3.5	1910	Portland, Ore.
60	211101		Ga. s.	Traveler	22	15	42.5	13.7	5.7	1913	Tacoma, Wash.
61	212302		Ga. s.	Traveler	16	10	47.5	9.8	5.9	1910	Ashland, Wis.
62	213323		Ga. s.	Traveler	9	6	37.6	8.6	4.3	1915	Los Angeles, Calif.
63	217881		Ga. s.	Traveler	15	8	36.0	11.0	3.9	1913	Palm Beach, Fla.
64	92592		Ga. s.	Traveler II	45	35	75.1	13.5	6.7	1894	Morris Heights, N. Y.
65	210415		Ga. s.	Traveler II	8	6	36.0	10.3	4.3	1912	Seattle, Wash.
66	219666		Ga. s.	Trego	8	5	33.6	9.2	4.0	1920	do.
67	209628		Ga. s.	Tregurtha	14	10	54.0	11.5	5.3	1912	Harrisburg, Tex.
68	201119		Ga. s.	Trenton	83	67	87.0	21.6	10.2	1904	Essex, Mass.
69	212016		Ga. s.	Treo	28	19	40.5	13.4	6.5	1914	Poulsbo, Wash.
70	208919		Ol. s.	Trident	27	12	62.4	13.5	6.6	1911	East Boothbay, Me.
71	215352		Ga. s.	Trieste	13	5	44.7	11.4	3.8	1917	St. Marys, Ga.
72	214525		Ga. s.	Trijo	15	7	45.8	12.6	3.4	1916	St. Michaels, Md.
73	145722		Ga. s.	Trilby	6	6	29.0	12.0	3.9	1896	Atlantic City, N. J.
74	145758		Ga. s.	Trilby	7	6	37.5	13.2	5.6	1895	Machias, Me.

<sup>1</sup> Formerly st. s. Ragnbild.<sup>2</sup> Formerly British ga. s. Atwood H. Carson.<sup>3</sup> Formerly ga. s. Arthur D.<sup>4</sup> Formerly U. S. Navy ga. s. 9181.



Line No.	Service	Crew	Horse-power	Name of owner	Home port	Address of owner
1	Frt.	3	76	Henry A. Kessel Co. (N. Y.)	New York, N. Y.	35 Pearl Street
2	Fsh.	1	16	Joe Bains	Ketchikan, Alaska	
3	Tow.	1	34	G. T. Johnston	Louisville, Ky.	208 South Clay Street.
4	Frt.	1	24	Schuyler Watts	New York, N. Y.	Bay Shore, N. Y.
5	Frt.	2	24	R. J. Peacock Canning Co. (Me.)	Eastport, Me.	Lubec, Me.
6	Pas.	1	12	Thomas C. Thompson	Grand Haven, Mich.	Holland, Mich.
7	Tow.	1	30	B. C. Bateman	Pittsburgh, Pa.	Point Marion, Pa.
8	Fsh.	2	30	Northern Light Packing Co. (Alaska)	Juneau, Alaska	Cordova, Alaska.
9	Oys.	1	40	Tokeland Oyster Co. (Wash.)	Seattle, Wash.	South Bend, Wash.
10	Oys.	1	35	Take Point Oyster Co. (Wash.)	do.	Do.
11	Tow.	1	30	Carl White	Seward, Alaska	Fairbanks, Alaska.
12	Pas.	1	10	Frank Lloyd	Cincinnati, Ohio	Hannibal, Ohio.
13	Tow.	2	60	W. T. Richardson & Co. (Tenn.)	Nashville, Tenn.	Shelby Avenue.
14	Frt.	4	28	T. H. Radigan	Baton Rouge, La.	Natchez, Miss.
15	Frt.	6	50	Marion F. Corley	New Orleans, La.	7723 Jena Street.
16	Fsh.	8	125	C. J. Alexander Co.	Ketchikan, Alaska	
17	Fsh.	8	72	Star Fish & Oyster Co.	Mobile, Ala.	Foot Canal Street.
18	Tow.	2	50	T. A. Tichenor	Louisville, Ky.	Calhoun, Ky.
19	Frt.	1	18	Barth S. Cronin Co. (N. Y.)	New York, N. Y.	573 Clinton Street (B.).
20	Fsh.	1	16	P. E. Verney	Ketchikan, Alaska	
21	Fsh.	1	12	F. Booker	Seattle, Wash.	1200 Westlake North.
22	Frt.	3	60	F. S. Allen	Jacksonville, Fla.	Foot Market Street.
23	Fsh.	8	80	Booth Fisheries Co. (Del.)	Seattle, Wash.	Marion Building.
24	Drq.	4	35	Columbia Rock & Sand Co.	Astoria, Ore.	Box 130.
25	Fsh.	6	20	Astoria & Puget Sound Canning Co. (Wash.)	Juneau, Alaska	Excursion Inlet, Alaska.
26	Fsh.	1	35	Ben Benson	Seward, Alaska	Chignik, Alaska.
27	Oys.	6	62	William P. Riggins	Philadelphia, Pa.	Port Norris, N. J.
28	Pas.	1	30	Patton Tully Transportation Co.	Memphis, Tenn.	Foot Keel Avenue.
29	Frt.	3	148	Bay Development Co. (Calif.)	San Francisco, Calif.	Pier 54.
30	Fsh.	8	24	Bay Fisheries Co. (Fla.)	Pensacola, Fla.	St. Andrews, Fla.
31	Fsh.	4	14	Emil Meldahl	Wrangell, Alaska	
32	Fsh.	3	80	Paul M. Pederson	Seattle, Wash.	426 Fairview Avenue.
33	Frt.	1	180	U. S. Shipping Board	Norfolk, Va.	
34	Fsh.	7	20	Arthur R. Meyers	Philadelphia, Pa.	Barnegat City, N. J.
35	Frt.	1	20	Henry E. Tryon	New Haven, Conn.	Stony Creek, Conn.
36	Fsh.	1	32	E. A. Dougherty	Portland, Me.	Chebeague Island, Me.
37	Tow.	3	120	Charles F. Gilbert	Cleveland, Ohio	Ashtabula Harbor, Ohio.
38	Tow.	1	90	Max Sadler	Grand Haven, Mich.	Alanson, Mich.
39	Pas.	1	50	Gus Jordahn	Miami, Fla.	Palm Beach, Fla.
40	Frt.	1	90	Astoria-North Beach Ferry Co. (Oreg.)	Astoria, Ore.	Foot Fourteenth Street.
41	Pas.	1	28	Howard Smith	Grand Haven, Mich.	Cheboygan, Mich.
42	Pas.	4	200	Astoria-North Beach Ferry Co. (Oreg.)	Astoria, Ore.	Foot Fourteenth Street.
43	Frt.	1	70	East Coast Lighterage Corporation (Del.)	New York, N. Y.	24 State Street.
44	Pas.	3	20	Ira M. Rank	Nome, Alaska	
45	Tow.	1	55	Boston, Cape Cod & New York Canal Co. (Mass.)	New Bedford, Mass.	Buzzards Bay, Mass.
46	Tow.	2	12	J. C. Willis	St. Louis, Mo.	Metropolis, Ill.
47	Tow.	2	15	Norton E. Doyd	Louisville, Ky.	Livermore, Ky.
48	Frt.	3	50	Peoples' Co. (Oreg.)	Marshfield, Ore.	Gold Beach, Ore.
49	Fsh.	2	15	Clarence Mertz	Port Huron, Mich.	Rogers City, Mich.
50	Tow.	2	20	Calcasieu Parish Engineering Department	New Orleans, La.	Calcasieu, La.
51	Tow.	7	180	Submarine Boat Corporation (N. Y.)	New York, N. Y.	5 Nassau Street.
52	Tow.	4	240	do.	do.	Do.
53	Tow.	7	240	do.	do.	Do.
54	Tow.	7	180	do.	do.	Do.
55	Tow.	7	180	do.	do.	Do.
56	Tow.	1	125	Harry Levy	San Francisco, Calif.	Oakland, Calif.
57	Tow.	1	55	Transit Tow Boat Co. (Wash.)	Seattle, Wash.	South Bend, Wash.
58	Fer.	3	40	County of Coos (Oreg.)	Marshfield, Ore.	Coos Bay, Ore.
59	Fsh.	1	40	Killsnoo Fisheries (Calif.)	Juneau, Alaska	Killsnoo, Alaska.
60	Fsh.	8	20	George T. Myers	do.	Chatham Alaska.
61	Tow.	1	60	Michael M. Foley	Marquette, Mich.	
62	Fsh.	1	80	J. W. Morrison	Los Angeles, Calif.	Norwalk, Calif.
63	Pas.	2	35	Gus Jordahn	Miami, Fla.	Palm Beach, Fla.
64	Pas.	3	100	Azariah Robinson	New York, N. Y.	Bayshore, N. Y.
65	Fsh.	1	25	M. E. Lane	Ketchikan, Alaska	
66	Fsh.	2	14	L. R. Johnson	do.	
67	Tow.	2	60	C. E. Hasbrook	Port Arthur, Tex.	
68	Pit.	5	265	United New Jersey Sandy Hook Pilots Association (N. J.)	New York, N. Y.	17 State Street.
69	Fsh.	4	35	Henry Lafall	Seattle, Wash.	Lofall, Wash.
70	Fsh.	7	60	William B. Arnold	Bath, Me.	Boothbay Harbor, Me.
71	Tow.	2	46	A. W. Cook	Jacksonville, Fla.	R. F. D. No. 2.
72	Msc.	3	12	John H. Bailey	Baltimore, Md.	Easton, Md.
73	Pas.	4	18	Daniel Birch	Philadelphia, Pa.	Fortescue, N. J.
74	Frt.	1	15	John W. Marshall	Eastport, Me.	

<sup>a</sup> Formerly ga. s. Maspeth.  
<sup>b</sup> Golden Fleeces.

<sup>c</sup> Formerly ga. s. Kernwood.

Line No.	Official No.	Signal letters	Rig	Name of vessel	Tonnage		Register dimensions			When built	Where built
					Gross	Net	Length	Breadth	Depth		
					Feet						
1	213091		Ga. s.	Trimembral	20	7	45.7	14.1	6.3	1915	Rockland, Me.
2	21676		Ga. s.	Trinacria	27	23	51.8	16.4	6.8	1853	New York, N. C.
3	208311		Ga. s.	Trinity	9	7	50.9	9.7	3.3	1906	Smiths Point, Tex.
4	224805		Ol. s.	Trinity	60	41	65.2	17.0	8.0	1925	Seattle, Wash.
5	145970		Ga. s.	Trio	19	18	56.0	15.3	3.6	1903	Patchogue, N. Y.
6	209486		Ol. s.	Trio	37	23	55.2	15.2	6.6	1911	Decatur, Wash.
7	211395		Ga. s.	Trio	16	11	35.7	12.6	3.8	1913	Oyster Bay, N. Y.
8	211996		Ga. s.	Trio	28	19	46.4	14.2	5.9	1914	Tacoma, Wash.
9	208978		Ga. s.	Triplets	8	8	30.0	9.1	3.7	1909	Green Bay, Wis.
10	145614		Ga. s.	Triton	16	9	48.6	14.1	8.0	1891	Deer Isle, Me.
11	145650		Ga. s.	Triton	10	8	40.0	9.0	4.0	1891	Lowell, Mass.
12	145926		Ga. s.	Triton	11	10	36.7	14.5	4.8	1902	Osterville, Mass.
13	203902		Ga. s.	Triton	10	7	37.6	9.5	3.6	1907	Astoria, Oreg.
14	203903		Ga. s.	Triton	16	11	48.6	12.4	4.0	1907	Ballard, Wash.
15	222534		Ol. s.	Triton	26	18	51.2	13.8	6.1	1918	Long Beach, Calif.
16	209827		Ga. s.	Tritonia	12	10	38.5	9.8	4.5	1908	St. Joseph, Mich.
17	207232		Ga. s.	Triumph	15	10	48.0	13.0	4.8	1910	Oakland, Calif.
18	208019		Ga. s.	Trix	8	7	29.5	8.0	3.4	1909	Traverse City, Mich.
19	223336		Ol. s.	TROJAN	73	63	64.9	22.6	5.0	1923	Point Pleasant, W. Va.
20	225309		Ol. s.	Trojan	98	67	80.7	18.9	9.3	1926	Port Blakely, Wash.
21	218036	LRCM	Ol. s.	Trollind	2,174	1,590	243.7	47.3	24.2	1919	Seattle, Wash.
22	222943	MFDJ	Ol. s.	TROY SOCONY	943	601	253.9	37.6	13.0	1923	Chester, Pa.
23	206932		Ga. s.	Truant	17	6	53.8	12.5	4.5	1909	Toledo, Oreg.
24	207056		Ga. s.	Truant	7	6	38.4	9.2	3.2	1908	Traverse City, Mich.
25	207757		Ga. s.	Truth	15	13	45.8	11.6	4.1	1910	Ketchikan, Alaska
26	206174		Ga. s.	Trygve	15	12	38.5	10.8	4.5	1909	Dockton, Wash.
27	222142		Ga. s.	Try Me	10	9	41.4	13.0	3.2	1922	New Orleans, La.
28	213766		Ga. s.	Tuck-a-Hoe	37	35	56.6	13.7	5.9	1915	Ballard, Wash.
29	223329		Ol. s.	Tucson	33	17	46.0	15.0	5.9	1923	Oakland, Calif.
30	222963		Ga. s.	Tufte H.	9	8	33.2	9.9	4.5	1909	Marietta, Wash.
31	212564		Ga. s.	Tula	8	6	38.5	10.5	4.8	1914	Stockton, Calif.
32	219997		Ga. s.	Tulip	8	6	32.1	9.2	4.0	1919	Seattle, Wash.
33	220217		Ga. s.	Tulip	7	5	30.8	8.7	4.5	1920	do.
34	222358		Ol. s.	Tulip	43	29	58.2	15.6	6.9	1922	Tacoma, Wash.
35	225685		Ol. s.	Tulip Queen	48	33	62.1	16.1	7.8	1926	do.
36	222470		Ga. s.	Tum Tum	13	9	36.0	12.2	4.0	1922	Totem Bay, Alaska
37	77476		Ga. s.	Tuna	14	9	52.4	16.6	4.0	1901	Pocomoke City, Md.
38	201300		Ga. s.	Tuna	9	7	31.5	10.2	3.5	1904	Coupeville, Wash.
39	221698		Ol. s.	TURNBULL	29	19	60.0	14.0	5.0	1921	Nashville, Tenn.
40	207038		Ga. s.	Turner E. Hubby	13	10	39.0	11.8	2.2	1909	Matagorda, Tex.
41	145776		Ga. s.	Turtle	36	24	64.0	16.2	4.6	1898	Patchogue, N. Y.
42	209607		Ga. s.	Turtle	16	14	44.2	12.0	3.2	1912	Marshfield, Oreg.
43	232263		Ga. s.	Turtle	13	9	41.2	11.0	4.4	1907	Unknown
44	200985		Ga. s.	Tuscan	14	12	37.1	14.7	4.7	1904	East Rockaway, N. Y.
45	203453		Ga. s.	Tuscarora	12	8	39.5	12.3	3.8	1906	Saugatuck, Mich.
46	222658		Ga. s.	Tussler	30	20	54.8	18.0	5.5	1922	Hoquiam, Wash.
47	202006		Ga. s.	20th Century	13	11	44.2	14.2	4.0	1905	Patchogue, N. Y.
48	145726		Ga. s.	Twilight	7	5	48.2	11.0	3.0	1896	Monie, Md.
49	205388		Ga. s.	Twilight	6	6	40.8	7.4	6.2	1908	Dubuque, Iowa
50	206381		Ga. s.	Twilight	9	7	39.7	9.3	4.1	1899	Long Island City, N. Y.
51	207858		Ga. s.	Twilight	14	14	48.0	14.0	4.2	1910	Morehead City, N. C.
52	213068		Ga. s.	Twilight	33	22	51.1	14.3	6.3	1915	Tacoma, Wash.
53	224577		Ga. s.	Twilight	12	8	36.6	9.9	5.8	1925	Seattle, Wash.
54	212990		Ga. s.	Twin XX	13	10	37.7	12.2	5.1	1915	Los Angeles, Calif.
55	210140		Ga. s.	Twin B	9	7	40.0	11.9	3.7	1919	Hoonah, Alaska
56	213955		Ga. s.	Twin Boys	40	27	80.5	20.0	4.0	1916	Champlain, N. Y.
57	223349	MFHJ	El. s.	TWIN CITIES	1,460	840	250.6	42.2	15.7	1923	Ashtabula, Ohio
58	224014		Ga. w.	Twin City	38	38	64.0	20.0	3.3	1924	Albany, Ala.
59	223241	MFGS	El. s.	TWIN PORTS	1,460	840	250.6	42.2	15.7	1923	Ashtabula, Ohio
60	207121		Ga. s.	Twin River	13	12	33.5	9.0	3.9	1907	Two Rivers, Wis.
61	214433		Ga. s.	Twin Sisters	5	5	24.6	7.8	3.3	1908	St. James, Mich.
62	205769		Ga. s.	Twins	14	9	42.0	14.8	3.6	1908	Unalakleet, Alaska
63	214618		Ga. s.	Twins	13	9	39.0	12.3	4.6	1916	Buffalo, N. Y.
64	218946		Ga. s.	Two B	9	5	47.0	12.0	2.4	1905	Grand Isle, La.
65	145443		Ga. s.	Two Annas	8	8	33.8	12.4	4.0	1887	Stockton, Md.
66	145905		Ga. s.	Two Boys	10	6	32.8	14.4	4.0	1901	East Bay, Fla.
67	145445		Ga. s.	Two Brothers	16	16	46.0	16.0	3.6	1886	South Oyster Bay, N. Y.
68	145606		Ga. s.	Two Brothers	7	7	34.7	13.7	3.0	1891	Corpus Christi, Tex.
69	208950		Ga. s.	Two Brothers	16	15	38.4	9.5	4.4	1909	Manitowoc, Wis.
70	210621		Ga. s.	Two Brothers	5	5	27.2	8.8	3.6	1912	Little Suamico, Wis.
71	214357		Ga. s.	Two Brothers	18	12	50.8	12.9	5.4	1915	Los Angeles, Calif.

<sup>1</sup> Formerly ga. s. John C. Waples.

Line No.	Service	Crew	Horse-power	Name of owner	Home port	Address of owner
1	Frt.	2	30	Parnell Lobster Co	Boston, Mass.	Chelsea, Mass.
2	Msc.	2	50	Joseph Sciortino	New York, N. Y.	130 Third Place (B.).
3	Msc.	1	27	Atlantic Gulf Oil Corporation (Va.)	Port Arthur, Tex.	
4	Fsh.	9	110	Conrad Peterson	Seattle, Wash.	717 North Seventy-fifth Street.
5	Fsh.	1	25	Catherine S. Still	New York, N. Y.	Patchogue, N. Y.
6	Tow.	3	100	Shively Tow Boat Co. (Wash.)	Seattle, Wash.	Twelfth Avenue West and Nickerson Street.
7	Pas.	2	24	O. M. Boutte	Miami, Fla.	Coconut Grove, Fla.
8	Fsh.	6	40	J. S. Jensen	Seward, Alaska	Latouche, Alaska.
9	Fsh.	3	19	Charles Bittner	Milwaukee, Wis.	Oconto, Wis.
10	Frt.	1	15	Joseph A. Mulholland	Eastport, Me.	Lubec, Me.
11	Frt.	1	20	John Cabak	Hartford, Conn.	East Hartford, Conn.
12	Frt.	5	12	John Burton Baker	New Bedford, Conn.	Dennisport, Mass.
13	Fsh.	1	15	Columbia River Packers Association (Oreg.)	Astoria, Oreg.	Eighth Street.
14	Fsh.	3	30	Carlisle Packing Co. (Wash.)	Cordova, Alaska	
15	Fsh.	4	45	Seacoast Canning Co. (Calif.)	Los Angeles, Calif.	East San Pedro, Calif.
16	Fsh.	2	24	Ross J. Bell	Grand Haven, Mich.	Cheboygan, Mich.
17	Tow.	1	90	Libby, McNell & Libby (Me.)	Seattle, Wash.	Marion Building.
18	Pas.	2	8	Elery Bunn	Grand Haven, Mich.	Elk Rapids, Mich.
19	Tow.	2	200	Jones & Laughlin Steel Corporation (Pa.)	Pittsburgh, Pa.	Jones & Laughlin Building.
20	Fsh.	5	165	P. E. Harris & Co.	Seattle, Wash.	Dexter Horton Building.
21	Frt.	22	1,000	American Motorship Co. (N. Y.)	New York, N. Y.	32 Broadway.
22	Tnk.	12	600	Standard Transportation Co. (Del.)	do.	26 Broadway.
23	Frt.	2	80	Herman Loesch	Portland, Oreg.	395 East Morrison Street.
24	Fsh.	2	30	A. D. Shawl	Grand Haven, Mich.	Cheboygan, Mich.
25	Fsh.	1	20	George Inlet Packing Co.	Portland, Oreg.	
26	Msc.	1	20	Amy Hogue Riscoe	Petersburg, Alaska	
27	Pas.	3	20	Joseph Papa	New Orleans, La.	405 Frenchman Street.
28	Fsh.	1	35	Nakat Packing Corporation (N. Y.)	Ketchikan, Alaska	
29	Msc.	2	36	Carl Cornwell	San Francisco, Calif.	Oakland, Calif.
30	Fsh.	2	12	Joe Walls	Seattle, Wash.	Fletchers Bay, Wash.
31	Tow.	1	60	Wright Corporation (Calif.)	San Francisco, Calif.	486 California Street.
32	Tow.	2	20	Western Tow Boat Co. (Wash.)	Seattle, Wash.	Everett, Wash.
33	Fsh.	3	18	Harvey Rogers	do.	Port Madison, Wash.
34	Pas.	2	90	Walter Waters	do.	Point Roberts, Wash.
35	Fsh.	2	65	Mitchell Kuljis	Tacoma, Wash.	Bellingham, Wash.
36	Msc.	2	32	A. W. Willard	Petersburg, Alaska	
37	Frt.	2	20	Harry Katler	New York, N. Y.	Passaic, N. J.
38	Fsh.	2	16	Robert J. Berry	Seattle, Wash.	Kingston, Wash.
39	Tow.	3	90	Southern Coal C&M Co. (Ill.)	St. Louis, Mo.	710 Security Building.
40	Pas.	2	16	W. E. McNabb	Corpus Christi, Tex.	Matagorda, Tex.
41	Fsh.	6	80	John Griek	New York, N. Y.	West Sayville, N. Y.
42	Frt.	1	8	John F. Hall	Marshfield, Oreg.	
43	Msc.	1	40	Herbert Sprowson	New York, N. Y.	Arlington, N. J.
44	Pas.	2	37	Joseph Mueller	do.	2004 Washington Avenue.
45	Pas.	1	28	Joseph Jesiek, jr.	Grand Haven, Mich.	Holland, Mich.
46	Tow.	3	200	R. J. Ullman	Seattle, Wash.	Aberdeen, Wash.
47	Wat.	1	30	Carl J. Carlson	New York, N. Y.	Oakdale, N. Y.
48	Fsh.	2	25	Courtland P. King	New Haven, Conn.	West Haven, Conn.
49	Pas.	1	18	Frank Beutlin	Dubuque, Iowa	
50	Pas.	2	20	Edwin A. Conklin	New York, N. Y.	Yonkers, N. Y.
51	Fsh.	2	25	Thompson Fish Co. (Fla.)	Key West, Fla.	1319 Duval Street.
52	Fsh.	7	45	Alaska Salmon Co. (Calif.)	San Francisco, Calif.	141 Clay Street.
53	Fsh.	2	16	A. M. Moller	Seattle, Wash.	901 Third Avenue.
54	Fsh.	1	25	Philip Klein	Los Angeles, Calif.	215 West Eighty-eighth Place.
55	Fsh.	1	18	Deep Sea Salmon Co. (Wash.)	Juneau, Alaska	Port Athorp, Alaska.
56	Per.	2	100	W. N. Sweet	Rouses Point, N. Y.	Chozy, N. Y.
57	Frt.	18	500	Minnesota Atlantic Transit Co. (Del.)	Wilmington, Del.	Ford Building.
58	Per.	3	25	Davis Hodges	Nashville, Tenn.	Albany, Ala.
59	Frt.	18	500	Minnesota Atlantic Transit Co. (Del.)	Wilmington, Del.	Ford Building.
60	Fsh.	3	12	James Spencer	Port Huron, Mich.	Au Sable, Mich.
61	Fsh.	1	9	Nelson Bellant	Grand Haven, Mich.	Epoufette, Mich.
62	Frt.	2	13	Alfred Bailey	Nome, Alaska	
63	Fsh.	3	40	Clifford J. Alexander	Buffalo, N. Y.	Dunkirk, N. Y.
64	Oys.	3	13	Dupre Terrebonne	New Orleans, La.	Cut Off, La.
65	Oys.	2	20	William P. Reed	Cape Charles, Va.	Chincoteague, Va.
66	Fsh.	6	24	Bay Fisheries Co. (Fla.)	Pensacola, Fla.	St. Andrew, Fla.
67	Msc.	2	16	Atlantic Works (Mass.)	Boston, Mass.	80 Border Street.
68	Fsh.	2	22	Joe Mircovich	Corpus Christi, Tex.	524 Chaparral Street.
69	Fsh.	4	20	Ida Richter	Milwaukee, Wis.	Detroit Harbor, Wis.
70	Fsh.	2	40	Frank C. Livermore	do.	Pensaukee, Wis.
71	Fsh.	1	40	Anton Castellan	Los Angeles, Calif.	San Pedro, Calif.

<sup>a</sup> Formerly ga. s. <sup>b</sup> Ray. <sup>c</sup> Woodmansee. <sup>d</sup> Stalwart.

Line No.	Official No.	Signal letters	Rig	Name of vessel	Tonnage		Register dimensions			When built	Where built
					Gross	Net	Length	Breadth	Depth		
					Feet			Feet			
1	214992	-----	Ga. s.	Two Brothers.....	8	7	30.2	8.6	3.5	1905	Sturgeon Bay, Wis.....
2	224292	-----	Ga. s.	Two Brothers.....	7	5	44.4	10.0	2.7	1924	Hudson Creek, Md.....
3	225170	-----	Ga. s.	Two Brothers.....	20	13	49.9	13.0	4.9	1920	Brooklyn, N. Y.....
4	225466	-----	Ol. s.	Two Brothers.....	23	10	50.8	14.0	5.7	1926	Sausalito, Calif.....
5	225639	-----	Ga. s.	Two Brothers.....	41	28	58.3	15.8	7.3	1926	Tacoma, Wash.....
6	225621	-----	Ga. s.	Two Brothers II.....	11	7	37.9	12.7	4.2	1920	Amesbury, Mass.....
7	217544	-----	Ga. s.	Two Fats.....	8	6	32.2	7.1	4.0	1918	Seattle, Wash.....
8	202649	-----	Ga. s.	Two Friends.....	8	7	37.0	13.3	2.6	1905	Port Orange, Fla.....
9	220971	-----	Ga. s.	Two Friends.....	7	6	31.0	10.6	4.2	1920	Mystic, Conn.....
10	222492	-----	Ga. s.	Two Friends.....	9	7	35.3	9.9	3.0	1922	Jacksonville, Fla.....
11	222856	-----	Ga. s.	Two Friends.....	7	6	33.4	10.2	3.6	1914	Sea Isle City, N. J.....
12	145440	-----	Ga. s.	Two Sisters.....	6	6	31.0	13.0	3.2	1886	Patchogue, N. Y.....
13	145464	-----	Ga. s.	Two Sisters.....	10	5	49.0	12.9	3.3	1887	Somerset Co., Md.....
14	145739	-----	Ga. s.	Two Sisters.....	13	12	43.2	13.3	4.0	1897	Oakdale, N. Y.....
15	145769	-----	Ga. s.	Two Sisters.....	9	9	34.2	12.2	5.6	1898	Bremen, Me.....
16	203121	-----	Ga. s.	Two Sisters.....	10	5	53.7	12.7	3.6	1906	Allemands, La.....
17	207049	-----	Ga. s.	Two Sisters.....	6	5	27.0	8.6	2.8	1903	Manitowoc, Wis.....
18	225228	-----	Ga. s.	Two Sisters.....	22	10	45.0	15.0	6.3	1925	Brookhaven, N. Y.....
19	145955	-----	Ga. s.	Two Sons.....	10	7	38.7	10.8	3.3	1902	Mandeville, La.....
20	210729	-----	Ga. s.	Two Sons.....	8	5	38.7	10.8	2.3	1909	Empire, La.....
21	223783	-----	Ga. s.	Tycos.....	9	6	34.4	9.6	4.7	1924	Seattle, Wash.....
22	204209	-----	Ga. s.	Tyee.....	14	10	44.0	11.6	4.1	1907	Dockton, Wash.....
23	213164	-----	Ga. s.	Tyee.....	17	13	38.0	11.8	5.0	1915	Seattle, Wash.....
24	213224	-----	Ga. s.	Tyee.....	16	11	39.0	11.7	4.4	1915	Ketchikan, Alaska.....
25	218087	-----	Ga. s.	Tyee.....	10	7	39.0	9.7	4.0	1919	Poulsbo, Wash.....
26	201762	-----	Ga. s.	Tyone.....	11	7	53.0	12.0	4.5	1905	Portland, Oreg.....
27	216474	-----	Ga. s.	Typhoon.....	8	5	31.0	10.9	5.7	1915	Seattle, Wash.....
28	223342	-----	Ga. s.	Typo.....	17	15	39.9	10.8	3.9	1913	Philadelphia, Pa.....
29	222047	-----	Ga. s.	U. F. 1.....	5	5	33.6	9.1	3.2	1913	Long Branch, N. J.....
30	222048	-----	Ga. s.	U. F. 2.....	6	5	33.6	9.5	3.2	1913	do.....
31	225380	-----	Ga. s.	U. F. 3.....	8	6	37.1	10.2	3.5	1920	Salisbury, Md.....
32	211054	-----	Ga. s.	U. M. Gillikin.....	18	12	42.4	13.1	3.6	1913	Morehead City, N. C.....
33	212253	-----	Ga. s.	U. S. A.....	19	13	46.5	14.2	5.0	1914	Chicago, Ill.....
34	211935	-----	Ga. s.	<sup>1</sup> U. S. BILOXI.....	555	454	240.0	32.0	8.5	1914	Violet, La.....
35	211896	-----	Ga. s.	<sup>3</sup> U. S. UNLOADER.....	416	316	200.0	32.0	8.5	1913	do.....
36	208089	-----	Ga. s.	U & I.....	10	9	29.0	9.4	3.6	1901	Manistique, Mich.....
37	213830	-----	Ol. s.	U & I.....	20	10	42.2	13.8	5.8	1915	Portland, Me.....
38	216533	-----	Ga. s.	U & I.....	23	19	47.2	12.7	5.8	1918	Seattle, Wash.....
39	219219	-----	Ga. s.	U & I.....	10	7	36.2	11.8	2.8	1919	Sitka, Alaska.....
40	220281	-----	Ga. s.	U & I.....	7	5	30.0	10.2	4.1	1920	South Bend, Wash.....
41	205655	-----	Ga. s.	Uautogo.....	14	12	48.0	11.0	4.1	1908	Canastota, N. Y.....
42	204331	-----	Ga. s.	Uautogo II.....	7	6	34.0	8.4	3.2	1907	Fulton, N. Y.....
43	200864	-----	Ga. s.	Ukamuk.....	29	16	54.5	14.5	6.1	1905	Alameda, Calif.....
44	214379	-----	Ga. s.	Ukiuwak.....	15	10	43.0	13.8	4.2	1916	Nome, Alaska.....
45	217784	-----	Ga. s.	Ulloa.....	22	15	41.7	13.5	5.9	1919	Tocoma, Wash.....
46	25318	-----	Ga. s.	Ulrica.....	11	10	40.1	13.9	3.6	1899	Sayville, N. Y.....
47	207024	-----	Ga. w.	Umatilla.....	14	9	58.5	20.5	2.2	1908	Plymouth, Wash.....
48	220273	-----	Ga. s.	Umatilla.....	12	8	37.3	10.2	5.1	1920	Seattle, Wash.....
49	220294	-----	Ga. s.	Umatilla.....	39	27	52.9	15.2	7.1	1920	Tacoma, Wash.....
50	223606	-----	Ol. s.	Umpqua Chief.....	21	11	45.0	13.4	5.5	1924	Reedspport, Oreg.....
51	25300	-----	Ga. s.	Una.....	11	10	32.0	13.6	3.0	1891	Bay Shore, N. Y.....
52	209275	-----	Ga. s.	Una.....	7	7	30.0	9.0	3.8	1906	Manitowoc, Wis.....
53	217633	-----	Ga. s.	Una.....	33	21	64.0	12.0	3.8	1919	Pittsburgh, Pa.....
54	202387	-----	Ga. s.	Unadilla.....	16	11	40.5	10.9	3.8	1905	Brooklyn, N. Y.....
55	215331	-----	Ga. s.	Una Mae.....	29	26	48.5	13.8	6.0	1917	Anacortes, Wash.....
56	200025	-----	Ga. s.	Uncas.....	14	7	53.0	12.9	5.6	1903	Roque Bluffs, Me.....
57	223861	-----	Ga. s.	Uncas.....	21	14	57.7	10.0	5.3	1917	Greenport, N. Y.....
58	223280	-----	Ga. w.	Uncle Dick.....	23	18	46.0	13.0	2.5	1923	Evansville, Ind.....
59	216493	-----	Ga. s.	Uncle Jim.....	7	6	31.8	9.4	4.6	1918	Seattle, Wash.....
60	219344	-----	Ga. s.	Uncle Joe.....	7	6	43.0	6.8	1.6	1904	Houma, La.....
61	25305	-----	Ga. s.	Uncle Sam.....	11	9	37.7	12.0	4.5	1897	Reedville, Va.....
62	25337	-----	Ga. s.	Uncle Sam.....	10	9	33.7	12.7	5.8	1901	Bremen, Me.....
63	202455	-----	Ga. s.	Uncle Sam.....	12	10	33.2	12.6	4.6	1901	City Island, N. Y.....
64	202607	-----	Ga. s.	Uncle Sam.....	13	12	35.1	9.5	3.8	1902	Manitowoc, Wis.....
65	204432	-----	Ga. s.	Uncle Sam.....	11	7	35.7	11.6	4.5	1907	San Francisco, Calif.....
66	209866	-----	Ga. s.	Uncle Sam (composite).....	8	8	38.0	7.5	3.0	1912	Grafton, Ill.....
67	211192	-----	Ga. s.	Uncle Sam.....	43	41	61.0	19.2	5.6	1913	Morehead City, N. C.....
68	213377	-----	Ga. s.	Uncle Sam.....	26	22	47.3	13.7	5.6	1915	Seattle, Wash.....
69	219371	-----	Ga. s.	Uncle Sam.....	10	6	34.3	9.7	2.2	1915	Chauvin, La.....
70	224841	-----	Ga. s.	Uncle Sam.....	40	25	65.5	16.5	6.8	1925	San Diego, Calif.....
71	145367	-----	Ga. s.	Undercliff.....	50	47	76.9	19.0	9.1	1884	Boston, Mass.....

<sup>1</sup> Formerly U. S. Navy ga. s. 3053<sup>3</sup> Formerly ga. s. A. & N. O. T. T. Co. Barge No. 5.<sup>2</sup> Formerly ga. s. A. & N. O. T. Co. Barge No. 4.

Line No.	Service	Crew	Horse-power	Name of owner	Home port	Address of owner
1	Fsh.	2	8	William Sawdo.....	Milwaukee, Wis.....	Brussels, Wis.
2	Oys.	2	14	Hudson Seafood Co.....	Cambridge, Md.....	Hudson, Md.
3	Frt.	1	20	M. H. Ryer.....	San Francisco, Calif.....	Suisun, Calif.
4	Fsh.	3	110	Anthony L. Peters.....	do.....	Sausalito, Calif.
5	Fsh.	6	50	Christ Cayafas.....	Seattle, Wash.....	3817 Seventeenth Avenue West.
6	Fsh.	1	40	Andy Anderson.....	New York, N. Y.....	2115 Emmonds Avenue (B.).
7	Fsh.	1	10	Will Marsha.....	Seattle, Wash.....	1502 Westlake Avenue North.
8	Ptl.	2	9	State of Georgia.....	Brunswick, Ga.....	Darien, Ga.
9	Fsh.	1	16	Virgil W. Sprague.....	Newport, R. I.....	New Shoreham, R. I.
10	Tow.	2	35	Grass Fiber Pulp & Paper Corporation (Del.).....	Jacksonville, Fla.....	Leesburg, Fla.
11	Fsh.	1	40	Lewis S. Chester.....	Philadelphia, Pa.....	Sea Isle City, N. J.
12	Mso.	2	12	Sandy J. Adams.....	New York, N. Y.....	Riverhead, N. Y.
13	Frt.	2	12	Ernest C. Lee.....	Baltimore, Md.....	Chester, Md.
14	Fsh.	1	16	Valentine Becher.....	New York, N. Y.....	Throggs Neck, N. Y.
15	Frt.	4	30	Manuel Avilla.....	New Bedford, Mass.....	140 Acushnet Avenue.
16	Frt.	3	30	Ernest F. Falgout.....	New Orleans, La.....	Cut Off, La.
17	Fsh.	2	9	A. F. Turner.....	Grand Haven, Mich.....	Naubinway, Mich.
18	Fsh.	2	30	Cornelius Sanders.....	New York, N. Y.....	West Sayville, N. Y.
19	Fsh.	3	45	Tony Barthe.....	New Orleans, La.....	1029 St. Ann Street.
20	Oys.	2	12	Joseph Hingle.....	do.....	Empire, La.
21	Fsh.	2	16	Earl E. Jones.....	Seattle, Wash.....	Anacortes, Wash.
22	Tow.	2	40	Foss Launch & Tug Co. (Wash.).....	Tacoma, Wash.....	400 Dock Street.
23	Fsh.	3	20	Levi Mathisen.....	Ketchikan, Alaska.....	do.
24	Fsh.	1	20	Mrs. John Keller.....	do.....	do.
25	Fsh.	2	20	Odin Johnson.....	Seattle, Wash.....	La Conner, Wash.
26	Pas.	1	50	Warren Packing Co. (Oreg.).....	Portland, Oreg.....	Yeon Building.
27	Msc.	1	16	Elizabeth W. Shepard.....	Seattle, Wash.....	Thirty-fourth Avenue and East Howell Street.
28	Msc.	1	14	C. C. Sharp.....	do.....	Seattle Post-Intelligencer.
29	Fsh.	6	18	Union Fish Co. (N. J.).....	Philadelphia, Pa.....	North Wildwood, N. J.
30	Fsh.	6	18	do.....	do.....	do.
31	Fsh.	7	40	do.....	do.....	do.
32	Msc.	2	30	W. D. Cox.....	Brunswick, Ga.....	2212 Wolf Street.
33	Pas.	1	54	Dorothy Sobota.....	Chicago, Ill.....	939 West Thirty-fourth Street.
34	Frt.	12	150	Mississippi-Warrior Service.....	New Orleans, La.....	Customhouse.
35	Frt.	7	150	Inland and Coastwise Waterways Service, Mississippi-Warrior Service.....	do.....	do.
36	Fsh.	2	14	Daniel Martin.....	Grand Haven, Mich.....	Manistique, Mich.
37	Fsh.	5	50	Edward J. Welderman.....	Gloucester, Mass.....	10 Wiley Street.
38	Fsh.	6	40	Samuel G. Johnson.....	Juneau, Alaska.....	Killsnoo, Alaska.
39	Fsh.	2	16	George Davis.....	Gloucester, Mass.....	Sitka, Alaska.
40	Fsh.	1	28	G. O. Sampson.....	Seattle, Wash.....	South Bend, Wash.
41	Pas.	2	28	Leslie Carnegie.....	Cape Vincent, N. Y.....	Grindstone Island, N. Y.
42	Pas.	1	18	F. D. Ross.....	do.....	Thousand Island Park, N. Y.
43	Fsh.	3	100	Alaska Packers Ass'n (Calif.).....	San Francisco, Calif.....	111 California Street.
44	Frt.	2	8	George D. O'Connor.....	Nome, Alaska.....	do.
45	Fsh.	2	27	Nakat Packing Corporation (N. Y.).....	Ketchikan, Alaska.....	do.
46	Msc.	1	12	William F. Farin.....	Perth Amboy, N. J.....	South Amboy, N. J.
47	Fer.	1	45	James Atchison.....	Seattle, Wash.....	Plymouth, Wash.
48	Fsh.	3	16	Irving H. Reimer.....	do.....	703 Ninth Avenue.
49	Fsh.	9	45	P. V. Petrich.....	Tacoma, Wash.....	1611 Taylor Avenue.
50	Tow.	1	100	North Bend Fisheries Co. (Oreg.).....	Marshfield, Oreg.....	Reedsport, Oreg.
51	Msc.	1	10	Marcus Howell.....	New York, N. Y.....	Bay Shore, N. Y.
52	Fsh.	3	10	Ben Johnson, jr.....	Milwaukee, Wis.....	Detroit, Harbor, Wis.
53	Tow.	3	35	Carnegie Steel Co. (N. J.).....	Pittsburgh, Pa.....	Carnegie Building.
54	Msc.	4	26	John J. Bouhan.....	Savannah, Ga.....	Commercial Bank Building.
55	Fsh.	1	30	Wiley F. Perry.....	Seattle, Wash.....	Anacortes, Wash.
56	Frt.	2	32	L. M. La Furlay.....	Belfast, Me.....	Stockton, Me.
57	Fsh.	4	600	Rose Shannon.....	New York, N. Y.....	Rockaway Beach, N. Y.
58	Tow.	2	22	William Clemens.....	Louisville, Ky.....	1522 Fulton Street.
59	Pas.	1	20	Jim Hunter.....	Seattle, Wash.....	Neah Bay, Wash.
60	Oys.	2	7	Max Rhodes.....	New Orleans, La.....	Houma, La.
61	Fsh.	2	20	H. S. Lewis.....	Reedville, Va.....	do.
62	Msc.	2	24	Constantine Z. Carayiannis.....	New York, N. Y.....	952 St. Marks Avenue (B.)
63	Frt.	1	15	Robert Lee.....	do.....	City Island, N. Y.
64	Pas.	1	20	U. J. Herrmann.....	Chicago, Ill.....	Cort Theater.
65	Tow.	1	65	Fred Linderman.....	San Francisco, Calif.....	110 Market Street.
66	Pas.	1	15	Ayer & Lord Barge Co. (Ind.).....	Evansville, Ind.....	Old National Bank.
67	Pas.	2	75	Ocean Holding Corporation (N. Y.).....	New York, N. Y.....	153 Remson Street (B.).
68	Fsh.	5	35	American Packing Co. (Wash.).....	Seattle, Wash.....	Everett, Wash.
69	Fsh.	2	12	Julien V. Sons.....	New Orleans, La.....	Berwick, La.
70	Fsh.	5	135	Frank P. Silva.....	Los Angeles, Calif.....	Roseville, Calif.
71	Frt.	4	32	C. H. Beal.....	Jonesport, Me.....	do.

<sup>a</sup> Formerly ga. s. Thetis.  
<sup>b</sup> Mon Reve.

Line No.	Official No.	Signal letters	Rig	Name of vessel	Tonnage		Register dimensions			When built	Where built
					Gross	Net	Length	Breadth	Depth		
					<i>Feet</i>			<i>Feet</i>			
1	25244		Ga. s.	Undine	10	9	32.0	11.7	4.2	1881	Essex, Mass.
2	25222		Ga. s.	Undine	8	8	45.0	14.0	3.2	1876	Bon Secour, Ala.
3	25350		Ga. s.	Undine	95	50	78.0	27.0	6.3	1902	San Francisco, Calif.
4	202215		Ga. s.	Undine	8	6	38.3	8.7	2.6	1905	Ballard, Wash.
5	207892		Ga. s.	Undine	11	8	34.6	12.0	3.0	1910	Bay Center, Wash.
6	217701		Ga. s.	Unga	55	33	66.6	18.7	6.6	1919	Astoria, Oreg.
7	221093		Ga. s.	Unida	13	7	33.6	10.0	3.8	1922	Georgetown, S. C.
8	213648		Ga. s.	Unluco	17	15	37.5	11.8	5.5	1911	Burton, Wash.
9	214663		Ga. s.	Unimak	12	10	36.4	10.8	5.0	1917	Seattle, Wash.
10	223571		Ga. s.	Unimak	29	22	48.8	13.7	6.5	1924	do.
11	25346		Ga. s.	Union	12	8	39.3	10.6	3.9	1901	Southbend, Wash.
12	25346		Ga. s.	Union	13	9	43.0	15.3	3.5	1901	Belvedere, Calif.
13	207091		Ol. s.	Union	13	9	35.0	11.8	4.0	1910	Hoquiam, Wash.
14	210034		Ga. s.	Union	11	8	44.7	11.0	4.6	1910	New York, N. Y.
15	210607		Ga. s.	Union	7	6	38.1	7.6	3.0	1912	Marshfield, Oreg.
16	213204		Ga. s.	UNION No. 5	26	17	57.1	12.0	4.3	1915	San Francisco, Calif.
17	201780		Ga. s.	Union Flag	10	7	42.3	11.7	4.5	1905	Alameda, Calif.
18	224417		Ga. s.	United States	14	13	44.5	8.0	3.0	1924	Caruthersville, Mo.
19	208880		Ga. s.	Unity	17	11	39.5	12.8	4.0	1911	Seattle, Wash.
20	220065		Ga. s.	Unity	40	27	54.7	15.0	6.8	1920	Tacoma, Wash.
21	25357		Ga. s.	Uno	37	29	87.7	11.0	6.3	1903	Mariners Harbor, N. Y.
22	209355		Ga. s.	Uno	13	9	46.2	11.7	3.2	1911	Orloie, Md.
23	222576		Ga. s.	Uno	10	7	37.7	9.8	4.3	1922	Providence, R. I.
24	214348		Ga. s.	Unome	10	8	46.0	10.0	3.5	1913	Fairton, N. J.
25	210448		Ga. s.	Unuk	12	8	35.8	10.9	3.7	1912	Saxman, Alaska
26	223454		Ga. s.	Unum	7	5	29.2	9.0	4.0	1919	Seattle, Wash.
27	212263		Ga. s.	Uraed	11	9	39.0	10.1	4.6	1913	Philadelphia, Pa.
28	211380		Ga. s.	Urania	14	10	36.5	11.5	4.0	1913	Keyport, Wash.
29	222848		Ol. s.	Urania	35	27	54.0	16.2	5.4	1923	Doyhof, Alaska
30	25353		Ga. s.	Uranus	6	5	34.6	11.4	3.0	1902	Morgan City, La.
31	209904		Ga. s.	Uranus	22	15	43.7	12.9	5.6	1912	Seattle, Wash.
32	225328		Ol. s.	Uranus	9	6	32.8	10.2	4.6	1926	Port Blakely, Wash.
33	222909		Ga. w.	Urena	18	11	45.6	10.9	3.0	1923	Newport, Ohio
34	25285		Ga. s.	Ursula	5	5	25.2	12.0	3.6	1891	Newport, R. I.
35	210394		Ga. s.	Ursula C.	20	11	52.6	18.4	3.8	1912	Biloxi, Miss.
36	211172		Ga. s.	Useppa	22	11	54.9	11.9	4.0	1903	Mariners Harbor, N. Y.
37	210793		Ga. w.	Usona	34	18	63.8	16.0	2.1	1912	Houma, La.
38	221680		Ga. s.	Usona	79	54	104.3	14.9	8.3	1917	Jacksonville, Fla.
39	216420		Ga. s.	Ussona	14	9	39.1	11.9	4.8	1918	Raymond, Wash.
40	220906		Ol. s.	UTICA SOCONY	533	401	188.5	28.4	11.8	1920	Elizabeth, N. J.
41	211733		Ga. s.	Utility	51	40	63.0	20.9	4.4	1913	Fall River, Mass.
42	213370		Ol. s.	Utility	92	47	58.7	24.5	7.0	1915	Antioch, Calif.
43	216695		Ga. s.	Utility	7	6	34.5	9.8	4.3	1917	New Brighton, N. Y.
44	217090		Ol. s.	Utility	51	42	59.9	16.4	6.6	1918	Jacksonville, Fla.
45	218672		Ga. s.	Utowanna	7	6	42.8	8.3	3.4	1900	Brewerton, N. Y.
46	223273		Ol. w.	Utway	58	42	64.5	22.5	3.6	1923	Clayton, La.
47	207328		Ga. s.	Uyak	35	23	53.0	15.8	6.6	1910	Seattle, Wash.
48	225128		Ol. w.	V. J. KURZWEG	250	230	155.0	32.0	5.7	1925	Siddell, La.
49	213611		Ol. s.	V. P. Handy	105	51	63.1	24.7	5.4	1915	Seattle, Wash.
50	127232		Ol. s.	VACLITE	134	114	108.0	23.0	6.6	1898	Philadelphia, Pa.
51	216773		Ga. s.	Vacuum	9	7	34.8	12.4	4.1	1918	Brook Haven, N. Y.
52	218487		Ga. s.	Vagabond	9	8	32.0	10.0	3.0	1911	Stamford, Conn.
53	201070		Ga. s.	Vagrant	24	9	49.0	14.2	6.0	1904	Gloucester, Mass.
54	217766		Ga. s.	Vail Bros	7	5	31.2	11.7	3.2	1915	Greenport, N. Y.
55	161771		Ga. s.	Vallima	15	7	60.0	9.4	5.4	1896	Ogdenburgh, N. Y.
56	208102		Ga. s.	Valder	15	10	38.9	12.3	4.9	1910	Tacoma, Wash.
57	204682		Ga. s.	Valentine	12	8	36.0	10.3	4.0	1907	Anacortes, Wash.
58	212182		Ga. s.	Valentine	22	17	40.2	13.3	5.9	1914	Seattle, Wash.
59	219233		Ga. w.	Valentine	20	15	58.8	15.8	2.2	1918	Lockport, La.
60	161534		Ga. s.	Valentine Cosier	26	11	50.7	18.0	5.0	1884	Bridgeton, N. J.
61	200997		Ga. s.	Vallant	10	7	39.5	10.8	4.5	1904	Modous, Conn.
62	203556		Ga. s.	Vallant	30	11	58.7	14.8	5.8	1906	Friday Harbor, Wash.
63	208872		Ga. s.	Vallant	16	11	41.0	11.5	4.7	1911	Port Madison, Wash.
64	217807		Ga. s.	Valid	12	8	31.2	10.0	5.1	1919	Tacoma, Wash.
65	25897		Ga. s.	Valent	7	6	32.6	12.3	3.2	1873	Toms River, N. J.
66	201125		Ga. s.	Valkyrie	15	10	42.0	12.5	4.6	1904	Aberdeen, Wash.
67	223122		Ga. s.	Valkyrie	10	8	37.0	9.0	4.3	1918	Philadelphia, Pa.
68	209676		Ga. s.	Valkyrien	9	6	30.7	10.8	4.4	1912	Tacoma, Wash.
69	161740		Ga. s.	Vallejo	7	5	32.0	10.0	3.5	1894	Vallejo, Calif.
70	215346		Ol. r.	Valley Brew	49	30	60.1	21.8	5.2	1917	Stockton, Calif.
71	207311		Ga. w.	Valley King	34	21	57.2	17.6	2.3	1910	Willow Island, W. Va.

<sup>1</sup> Formerly ga. s. (a G. A. M.  
b Tebo No. 3.

<sup>2</sup> Formerly U. S. Navy ga. s. 5.  
<sup>3</sup> Formerly ga. s. Amazon.

Line No.	Service	Crew	Horse-power	Name of owner	Home port	Address of owner
1	Fsh.	1	16	Thomas A. Anderson	New York, N. Y.	City Island, N. Y.
2	Fsh.	2	16	John H. Plash, jr.	Mobile, Ala.	Bon Secour, Ala.
3	Frt.	3	60	Christian Johansen	San Francisco, Calif.	70 Bartlett Street.
4	Fsh.	2	10	Carl Jaspersen	Seattle, Wash.	Freeland, Wash.
5	Fsh.	1	20	David A. Patterson	do.	South Bend, Wash.
6	Fsh.	8	120	Columbia River Packers Association (Oreg.)	Astoria, Oreg.	Eighth Street.
7	Frt.	1	25	O. E. Emerson	Georgetown, S. C.	
8	Msc.	1	24	W. P. Mills Corporation (Alaska)	Juneau, Alaska	Sitka, Alaska.
9	Fsh.	4	20	John Molver	do.	Petersburg, Alaska.
10	Fsh.	4	50	J. Rockness	Seattle, Wash.	7951 Ninth SW.
11	Frt.	1	40	S. M. Reeves	do.	South Bend, Wash.
12	Pas.	2	12	Union Fish Co. (Calif.)	San Francisco, Calif.	141 Clay Street.
13	Tow.	2	50	Fred W. Thurber	Seattle, Wash.	Hoquiam, Wash.
14	Tow.	1	100	Union Dry Dock & Repair Co. (N. J.)	New York, N. Y.	Weehawken, N. J.
15	Pas.	1	30	Julius Cunnell	Marshfield, Oreg.	
16	Pas.	3	200	Union Iron Works (N. J.)	San Francisco, Calif.	215 Market Street.
17	Tow.	1	40	Union Fish Co. (Calif.)	do.	141 Clay Street.
18	Tow.	1	20	W. H. Watkins	St. Louis, Mo.	Caruthersville, Mo.
19	Fsh.	5	20	Astoria & Puget Sound Canning Co. (Wash.)	Juneau, Alaska	Excursion Inlet, Alaska.
20	Fsh.	8	50	Van Camp Sea Food Co. (Calif.)	Los Angeles, Calif.	East San Pedro, Calif.
21	Msc.	5	95	C. F. Johnston	Jacksonville, Fla.	1620 Silver Street.
22	Pas.	2	16	Geo. F. Cooper	Baltimore, Md.	Charlestown, Md.
23	Frt.	1	20	Edward J. Brown	Bridgeport, Conn.	1829 Stratford Avenue.
24	Pas.	2	20	Hulzinga Hamilton	Philadelphia, Pa.	Leesburg, N. J.
25	Fsh.	1	16	Canoe Pass Packing Co. (Oreg.)	Ketchikan, Alaska	
26	Fsh.	2	12	Dominick Dragovich	Seattle, Wash.	Everett, Wash.
27	Pas.	2	17	William C. Hanisch	Philadelphia, Pa.	Wildwood Crest, N. J.
28	Fsh.	6	20	Booth Fisheries Co. (Del.)	Seattle, Wash.	Marion Building.
29	Fsh.	6	60	Dan Molvar	Petersburg, Alaska	Doyhof, Alaska.
30	Fsh.	1	15	Christophe Lee	Morgan City, La.	Cut Off, La.
31	Fsh.	6	27	Carl P. Rekdal	Seattle, Wash.	4818 Evanston Avenue.
32	Fsh.	3	15	P. E. Harris & Co. (Wash.)	do.	Dexter Horton Building.
33	Pas.	2	20	B. H. Reynolds	Cincinnati, Ohio.	Newport, Ohio.
34	Frt.	1	8	Thomas H. McDonald	Newport, R. I.	16 Cherry Street.
35	Frt.	3	36	Foster-Fountain & Co. (La.)	New Orleans, La.	7719 Hampson Street.
36	Pas.	2	25	Florida Hotel & Navigation Co. (N. Y.)	New York, N. Y.	
37	Tow.	2	35	Ashland Planting & Manufacturing Co. (Ltd.) (La.)	New Orleans, La.	Houma, La.
38	Fsh.	5	750	Usona Live Fish & Transportation Corporation (N. Y.)	New York, N. Y.	2851 Maitland Avenue.
39	Frt.	1	36	Almon Church	Seattle, Wash.	South Bend, Wash.
40	Tnk.	7	300	Standard Oil Co. (N. Y.)	New York, N. Y.	26 Broadway.
41	Frt.	3	60	Robert S. Hayes	Newport, R. I.	311 Thames Street.
42	Frt.	3	75	H. F. Beede	San Francisco, Calif.	Antioch, Calif.
43	Frt.	1	20	F. D. Koehler Co. (N. Y.)	New York, N. Y.	New Brighton, N. Y.
44	Tow.	3	60	George Shackelford	Miami, Fla.	Box 332.
45	Pas.	2	25	F. A. Alberger	Rochester, N. Y.	Ithica, N. Y.
46	Tow.	4	200	Utley-Holloway Saw Mill Co. (La.)	Baton Rouge, La.	Clayton, La.
47	Fsh.	1	75	Booth Fisheries (Del.)	Seattle, Wash.	Marion Building.
48	Frt.	36	240	Sherburne Transportation Co. (La.)	New Orleans, La.	Plaquemine, La.
49	Frt.	9	75	Merchants Transportation Co. (Wash.)	Tacoma, Wash.	801 South Stevens Street.
50	Frt.	6	100	Vacuum Oil Co. (N. Y.)	New York, N. Y.	61 Broadway.
51	Msc.	1	32	do.	do.	Do.
52	Frt.	1	20	Walter W. Warren	Hartford, Conn.	
53	Fsh.	4	26	John L. Maxwell	Boston, Mass.	335 Shawmut Avenue.
54	Frt.	3	12	Everett H. Vall	New York, N. Y.	East Marion, N. Y.
55	Pas.	2	100	Florida Hotel & Navigation Co. (Del.)	Chicago, Ill.	New York, N. Y.
56	Fsh.	2	20	Richard Nix	Juneau, Alaska	Hydaburg, Alaska.
57	Pas.	1	32	Albert Wooten	Port Townsend, Wash.	Anacortes, Wash.
58	Fsh.	6	27	George T. Myers	Juneau, Alaska	Chatham, Alaska.
59	Tow.	2	50	Lower Lafourche Planting & Manufacturing Co. (La.)	New Orleans, La.	Lockport, La.
60	Oys.	6	25	Harry A. Gates	Philadelphia, Pa.	Newport, N. J.
61	Pas.	1	25	Clayton E. Brewer	New Haven, Conn.	Meriden, Conn.
62	Tow.	2	150	Rhodes Janieson & Co. (Calif.)	San Francisco, Calif.	Alameda, Calif.
63	Fsh.	5	20	George T. Myers	Seattle, Wash.	Colman Dock.
64	Fsh.	3	20	Olaf Heia	do.	1808 Terry Avenue.
65	Fsh.	1	10	Charles Luerssen	New York, N. Y.	234 Fulton Street (B.).
66	Fsh.	4	45	O. H. Wood	Ketchikan, Alaska	Petersburg, Alaska.
67	Fsh.	1	100	Bruce R. Dourte	Philadelphia, Pa.	4730 North Seventh Street.
68	Fsh.	3	16	J. K. Williams	Juneau, Alaska	Bayview, Alaska.
69	Frt.	1	20	J. D. Johnson	San Francisco, Calif.	Vallejo, Calif.
70	Frt.	1	62	El Dorado Brewing Co. (Calif.)	do.	Stockton, Calif.
71	Tow.	1	16	Standard Oil Co. (La.)	Baton Rouge, La.	

<sup>4</sup> Formerly ol. s. Clio.

<sup>5</sup> Formerly ga. s. Edith A.

<sup>6</sup> Formerly ga. s. J. F. Conner.

Line No.	Official No.	Signal letters	Rig	Name of vessel	Tonnage		Register dimensions			When built	Where built
					Gross	Net	Length	Breadth	Depth		
					Feet						
1	213346		Ga. w.	Valley Queen	14	12	60.4	15.4	2.0	1915	Ravenswood, W. Va.
2	220387		Ga. s.	Valor	34	26	51.5	13.8	6.5	1920	Seattle, Wash.
3	212368		Ga. s.	Valorous	25	21	40.1	13.0	5.3	1914	do
4	161906		Ga. s.	Valousia	19	13	41.4	16.5	4.7	1901	Shipyard, Ga.
5	225558		Ga. s.	Valvadere	10	8	40.2	10.7	2.8	1920	Philadelphia, Pa.
6	210790		Ga. s.	Vamoose	8	6	40.0	12.0	3.0	1912	South Bend, Wash.
7	210359		Ga. s.	Vance	20	16	48.0	13.2	3.2	1912	Atlantic, N. C.
8	222025		Ga. w.	Vance	13	5	51.6	8.8	1.7	1921	Creston, W. Va.
9	206654		Ga. s.	Vandoalyou	9	6	37.0	11.9	3.8	1902	San Francisco, Calif.
10	223959		Ol. s.	VAN DYKE 1	137	93	92.4	21.1	8.9	1924	Mariners Harbor, N. Y.
11	224004		Ol. s.	VAN DYKE 2	137	93	92.4	21.1	8.9	1924	do
12	224065		Ol. s.	VAN DYKE 3	137	93	92.4	21.1	8.9	1924	do
13	93303		Ga. s.	Vane Bros	10	7	38.5	15.2	3.2	1902	Crisfield, Md.
14	205445		Ga. s.	Vandy	10	10	29.2	10.2	4.1	1904	Pawtucket, R. I.
15	204324	KWFR	Ga. s.	Vanessa	102	49	115.0	22.8	6.7	1907	Solomons, Md.
16	220537		Ga. s.	Vanetta	14	10	33.0	11.0	6.7	1920	Rome, N. Y.
17	224041		Ol. s.	Vanguard	52	33	61.2	16.5	7.4	1925	Gig Harbor, Wash.
18	223058		Ga. s.	Vanity	11	7	34.9	10.5	4.0	1913	Baltimore, Md.
19	210906		Ga. s.	Vansee	72	58	75.6	18.0	8.5	1913	Seattle, Wash.
20	213043		Ga. s.	Vantuna	17	11	44.6	12.4	5.3	1915	Los Angeles, Calif.
21	211354	LDCP	Ol. s.	Vaquero	231	134	121.8	29.0	10.9	1913	Wilmington, Calif.
22	161930		Ga. s.	Varuna	12	12	37.0	11.7	5.0	1902	Gloucester, Mass.
23	214465		Ol. s.	Vashon Island	283	238	119.0	30.5	10.7	1916	Seattle, Wash.
24	211463		Ga. s.	Vasten	12	8	39.2	9.0	3.6	1913	do
25	204197		Ga. s.	Vaud J.	46	31	89.7	19.7	5.5	1907	Wildwood, N. J.
26	204596		Ga. s.	Vaughn	14	10	44.8	13.0	4.1	1907	Tacoma, Wash.
27	161600		Ga. s.	Vaatless	6	6	30.9	10.5	3.0	1888	Chokoloskee, Fla.
28	136339		Ga. s.	Vee Cee	9	6	44.7	11.6	2.7	1892	Smyrna, N. C.
29	200730		Ga. s.	Yeesee	9	7	46.0	11.2	2.4	1904	Marshallberg, N. C.
30	205830		Ga. s.	Vega	13	10	40.5	10.0	3.6	1908	North Bend, Oreg.
31	209931		Ga. s.	Vega	23	16	47.3	13.2	6.2	1912	Seattle, Wash.
32	216198		Ga. s.	Vega	8	6	33.7	9.1	4.2	1918	do
33	215783		Ga. s.	Vehmeyer No. 2	8	5	38.3	10.4	4.4	1917	Stockton, Calif.
34	224844		Ol. s.	Vehmeyer No. 5	22	13	52.0	13.1	5.5	1925	do
35	220212		Ga. s.	Velero	9	6	35.4	10.3	4.6	1920	Seattle, Wash.
36	206951		Ga. s.	Velma	14	11	60.5	14.3	3.1	1909	Bolivar, Tex.
37	225495		Ol. s.	Velma	17	7	46.7	12.8	4.1	1926	Galveston, Tex.
38	200106		Ga. s.	Velma F.	12	9	40.8	14.1	6.2	1903	Eastport, Me.
39	161869		Ga. s.	Velma Brooks	33	33	76.5	19.8	5.3	1900	Madison, Md.
40	161908		Ga. s.	Velocity	11	11	33.1	12.7	6.9	1902	Friendship, Me.
41	203004		Ga. s.	Velocity	35	27	75.5	17.2	4.3	1895	New York, N. Y.
42	215527		Ga. w.	Velva	20	13	53.3	12.0	2.5	1917	Stratton, Ohio
43	218210		Ga. s.	Velva	8	6	31.2	9.4	4.0	1919	Seattle, Wash.
44	225069		Ga. s.	Venetian	12	8	44.8	15.4	4.0		Cardenas, Cuba
45	204752		Ga. s.	Venis	10	6	34.6	14.5	3.1	1907	Mount Pleasant, S. C.
46	206280		Ga. s.	Ventura	13	11	46.5	11.0	3.4	1908	Everett, Wash.
47	219506		Ga. s.	Ventura	8	5	29.3	9.8	4.5	1920	Tacoma, Wash.
48	221383		Ga. s.	Ventura	22	15	59.7	12.9	4.7	1907	City Island, N. Y.
49	161916		Ga. s.	Venture	11	10	35.0	13.1	3.0	1902	Waterford, Conn.
50	201337		Ga. s.	Venture	13	12	32.5	10.7	3.8	1904	Pawtucket, R. I.
51	205690		Ga. s.	Venture	9	6	40.0	9.0	3.6	1908	South Bend, Wash.
52	205992		Ga. s.	Venture	8	6	30.8	13.2	3.0	1909	Mount Pleasant, S. C.
53	209821		Ga. s.	Venture	31	21	50.4	15.2	5.9	1912	Tacoma, Wash.
54	213938		Ga. s.	Venture	7	6	31.0	11.0	3.7	1914	Somerdale, N. J.
55	220609		Ga. s.	Venture	10	10	32.6	12.5	3.8	1901	Boston, Mass.
56	223253		Ga. s.	Venture	12	8	39.5	10.1	3.4	1910	Chincoteague, Va.
57	224265		Ol. s.	Venture	35	13	60.8	16.4	6.0	1924	Thomaston, Me.
58	212286		Ga. s.	Venture II	19	13	40.9	13.0	5.4	1914	Tacoma, Wash.
59	25941		Ga. s.	Venus	13	10	36.5	13.6	4.5	1877	Kennebunk, Me.
60	26978		Ga. s.	Venus	23	15	56.9	14.8	3.9	1880	Indianola, Tex.
61	204540		Ga. s.	Venus	14	7	52.3	13.5	3.0	1907	New Orleans, La.
62	211551		Ol. s.	Venus	37	25	52.4	15.7	7.4	1913	Tacoma, Wash.
63	225496		Ol. s.	Venus	53	36	64.1	16.5	7.2	1926	Gig Harbor, Wash.
64	161848		Ga. s.	Vera	15	15	42.5	13.7	6.1	1899	Roque Bluffs, Me.
65	205223		Ga. s.	Vera	15	13	35.9	15.2	4.1	1908	Guilford, Conn.
66	209774		Ga. s.	Vera	14	13	37.8	10.8	4.7	1912	Hoquiam, Wash.
67	218183		Ol. s.	Vera	26	13	51.8	13.5	5.0	1919	San Francisco, Calif.
68	225049		Ga. s.	Vera	11	7	37.8	11.4	4.0	1923	Falaska, Fla.
69	223262		Ga. s.	Vera B.	9	8	31.4	9.7	2.9		Unknown
70	221361		Ga. s.	Vera Maud	12	8	35.0	10.2	4.6	1914	Camden, N. J.

1 Formerly ga. w. St. Dennis.

2 Formerly U. S. Navy ga. s. No. 3152.

3 Formerly sloop Mary J. Pennington.

4 Formerly sloop Ella Gray.

5 Formerly ga. s. W. T. Rigglin.



Line No.	Service	Crew	Horse-power	Name of owner	Home port	Address of owner
1	Tow.	1	25	J. K. Davison Bro. (Pa.)	Pittsburgh, Pa.	Forty second and Davison Streets.
2	Fsh.	8	45	Harold Hansen	Seattle, Wash.	2615 West Fifty-ninth Street.
3	Fsh.	5	35	John Peterson	Ketchikan, Alaska	
4	Msc.	4	25	W. P. Roberts	Beaufort, S. C.	
5	Fsh.	5	70	Carlisle Packing Co. (Wash.)	Juneau, Alaska	
6	Tow.	1	25	T. Trondsen	Seattle, Wash.	Nahcotta, Wash.
7	Frt.	1	17	Roscoe Burrus	Elizabeth City, N. C.	
8	Tow.	1	12	Fred Rockhold	Pittsburgh, Pa.	Parkersburg, W. Va.
9	Frt.	1	30	Mrs. Leona Howland	San Francisco, Calif.	527 North Edison Street.
10	Tow.	4	450	Atlantic Refining Co. (Pa.)	Philadelphia, Pa.	260 South Broad Street.
11	Tow.	4	450	do	do	Do.
12	Tow.	5	450	do	do	Do.
13	Frt.	1	20	Chas. F. Hughes	Baltimore, Md.	602 East Pratt Street.
14	Pas.	1	25	T. H. Nute	Providence, R. I.	Riverside, R. I.
15	Frt.	14	150	Southport Fish Scrap & Oil Co. (N. C.)	Wilmington, N. C.	Southport, N. C.
16	Pas.	1	25	W. W. Cottman	Rochester, N. Y.	Sylvan Beach, N. Y.
17	Fsh.	9	80	Spiro Babich	Tacoma, Wash.	Gig Harbor, Wash.
18	Wrk.	1	15	John C. Selig	Baltimore, Md.	519 Southeast Avenue.
19	Fsh.	15	135	Andrew Olson	Seattle, Wash.	1122 North Eighty-fourth Street.
20	Tow.	2	50	A. F. Hodge	Los Angeles, Calif.	540 South Gramercy Street.
21	Frt.	9	200	N. R. Vall	do	315 West Fifth Street.
22	Frt.	1	24	Burnham and Morrill (Me.)	Portland, Me.	45 Water Street.
23	Per.	1	375	County of King	Seattle, Wash.	County City Building.
24	Pas.	1	20	Chas. F. Gilbert	do	Mercer Island, Wash.
25	Pas.	5	125	Hurley Booye	Philadelphia, Pa.	Cape May, N. J.
26	Pas.	2	32	E. A. Ehrlicke	Tacoma, Wash.	Yoman, Wash.
27	Frt.	1	40	J. O. Hoyt	Miami, Fla.	P. O. box 1448.
28	Frt.	1	24	Virginia-Carolina Chemical Co. (Va.)	New Bern, N. C.	Richmond, Va.
29	Frt.	2	50	Virginia Chemical Co. (N. J.)	Wilmington, N. C.	
30	Pas.	1	15	A. R. Sandtne	Marshfield, Oreg.	North Bend, Oreg.
31	Fsh.	7	40	Alaska Consolidated Canneries (Del.)	Ketchikan, Alaska	
32	Fsh.	2	18	Theo. Matre	Seattle, Wash.	Newport Hotel.
33	Frt.	1	50	R. H. Vehmeyer	San Francisco, Calif.	Stockton, Calif.
34	Frt.	1	110	do	do	Do.
35	Fsh.	2	16	G. A. Hawkinson	Seattle, Wash.	3820 Twenty-second Avenue.
36	Pas.	1	27	Louis C. Phelps	Houston, Tex.	334 First National Bank Building.
37	Tow.	2	60	Clark Dredging Co. (Tex.)	Galveston, Tex.	American National Insurance Building.
38	Fsh.	3	24	Frank Lesser	New Bedford, Mass.	40 Hemlock Street.
39	Frt.	4	75	W. C. Townsend	Baltimore, Md.	Chestertown, Md.
40	Frt.	1	10	Wilbur A. Morse	Rockland, Me.	Friendship, Me.
41	Pas.	3	125	William W. Stephens	New York, N. Y.	149 Kenilworth Place (B.).
42	Tow.	1	20	G. C. Geer	Pittsburgh, Pa.	Parkersburg, W. Va.
43	Fsh.	2	20	B. Berntsen	Seattle, Wash.	2557 Fourteenth Avenue W.
44	Pas.	2	35	A. Leouis	Tampa, Fla.	Tarpon Springs, Fla.
45	Tow.	2	36	Malvern Halsey	Charleston, S. C.	Box 806.
46	Msc.	1	27	Mabel R. Borland	Juneau, Alaska	
47	Fsh.	2	20	Edwin Frederickson	Ketchikan, Alaska	
48	Pas.	2	50	John J. Zatterbaum	New York, N. Y.	117 East Two hundred and thirty-fifth Street.
49	Frt.	2	10	New London Sand & Stone Co.	New London, Conn.	85 State Street.
50	Pas.	1	15	Byron O. Arnold	Providence, R. I.	69 Salina Street.
51	Frt.	1	20	Otto Hansen	Astoria, Oreg.	Care of Burke Fish Co., Foot Eighth Street.
52	Frt.	2	10	Joseph H. Bailey	Charleston, S. C.	
53	Fsh.	6	35	C. D. Payne	Ketchikan, Alaska	
54	Misc.	1	18	Marcus Kohn	Key West, Fla.	221 Duval Street.
55	Fsh.	3	16	Robert S. Boles	Boston, Mass.	32 Sydney Street.
56	Wrk.	2	50	Chas. A. Anderton	Baltimore, Md.	211 Chamber of Commerce.
57	Fsh.	4	60	John Westerbeke	New York, N. Y.	Sayville, N. Y.
58	Fsh.	0	20	D. H. Green	Tacoma, Wash.	Holly, Wash.
59	Frt.	3	20	Joseph F. Herrmann, jr.	New York, N. Y.	1225 Decatur Street (B.).
60	Frt.	1	21	G. F. Branum	Galveston, Tex.	Wallsville, Tex.
61	Frt.	3	20	Doullut and Williams (La.)	New Orleans, La.	1012 Whitney Building.
62	Fsh.	7	50	John Ramm	Ketchikan, Alaska	Box 335.
63	Fsh.]	6	90	Paul Puratich	Seattle, Wash.	Gig Harbor, Wash.
64	Frt.	2	15	Earle L. Boomer	Eastport, Me.	Lubec, Me.
65	Tow.	3	16	George Washington Stone Corporation (Va.)	Alexandria, Va.	
66	Frt.	2	20	C. A. Kaxell	Seattle, Wash.	Hoquiam, Wash.
67	Tow.	1	125	W. P. Dwyer	San Francisco, Calif.	Third and Channel Streets.
68	Fsh.	4	65	Charles L. Miller	Jacksonville, Fla.	Palatka, Fla.
69	Pas.	1	12	Joseph Bernat	Philadelphia, Pa.	2915 Bridge Street.
70	Pas.	2	35	R. C. Martin	do	1711 West Venango Street.

\* Formerly ga. s. <sup>a</sup> Rambler.  
 † Formerly Cuban schooner Barcelona.

\* Formerly <sup>a</sup> U. S. Navy st. s. Catherine.  
 † Formerly <sup>b</sup> Coast Guard st. s. Venture.

Line No.	Official No.	Signal letters	Rig	Name of vessel	Tonnage		Register dimensions			When built	Where built
					Gross	Net	Length	Breadth	Depth		
					Feet			Feet			
1	201807		Ga. s.	Verana	16	9	50.0	8.6	3.0	1905	Minneapolis, Minn.
2	211339		Ga. s.	Verbus Unitus	14	10	34.0	12.2	5.0	1913	Seattle, Wash.
3	212006		Ga. s.	Verdie	14	9	41.0	10.6	4.6	1914	Snohomish, Wash.
4	161638		Ga. s.	Verdonia	9	9	54.0	14.0	3.9	1890	Monie, Md.
5	217946		Ga. s.	Verdun	9	8	33.0	10.0	4.0	1919	Friday Harbor, Wash.
6	161748		Ga. s.	Verena	9	8	37.7	12.5	4.6	1895	Harwich, Mass.
7	215288		Ga. s.	Veribus	31	24	50.6	13.8	6.6	1917	Dockton, Wash.
8	161903		Ga. s.	Vermilion	13	9	45.4	12.0	2.6	1901	Morgan City, La.
9	221343		Ga. s.	Vermilion	243	219	123.3	31.9	8.8	1921	Vermilion, Ohio
10	208695		Ga. s.	Vermont	23	15	44.8	13.0	5.1	1911	Tacoma, Wash.
11	210274		Ga. s.	Vermont	57	35	57.3	15.9	7.6	1912	Seattle, Wash.
12	217960		Ga. s.	Verna	9	7	32.3	9.8	4.9	1919	do.
13	225384		Ga. s.	Verna	7	5	32.3	8.8	4.4	1926	Cove, Wash.
14	218379		Ga. s.	Verna II	8	6	29.9	8.5	4.5	1919	Seattle, Wash.
15	222816		Ga. s.	Verna B	13	12	41.2	10.0	2.6	1923	Cape Girardeau, Mo.
16	161940		Ga. s.	Verna G	28	12	59.0	16.0	7.4	1903	Deer Isle, Me.
17	216123		Ga. s.	Verna H	9	8	31.2	9.0	3.5	1918	Muskegon, Mich.
18	210608		Ol. s.	Verna and Esther	12	6	44.6	10.2	4.8	1912	Kennebunk, Me.
19	210387		Ga. s.	Verna Leah	12	7	39.7	11.5	5.5	1912	Deer Isle, Me.
20	121051		Ga. s.	Vernie S	28	22	45.6	16.2	5.7	1897	Glenwood, N. Y.
21	161943		Ga. s.	Vernon	13	9	47.7	11.5	3.5	1903	Astoria, Oreg.
22	220310		Ga. s.	Vernon	41	28	54.8	15.6	7.1	1920	Gig Harbor, Wash.
23	222899		Ga. w.	Vernon K	10	7	29.8	9.6	2.0	1923	Evansville, Ind.
24	161821		Ga. s.	Vernon J. Creighton	6	6	40.8	13.7	2.8	1898	Fishing Creek, Md.
25	161875		Ga. s.	Verona	15	8	44.0	15.2	4.6	1901	Scranton, Miss.
26	205318		Ga. s.	Verona	12	8	40.5	12.5	4.0	1908	Kingston, Wash.
27	206012		Ga. s.	Verone	14	10	37.3	9.8	4.0	1909	Muskegon, Mich.
28	25969		Ga. s.	Vesta	8	6	29.9	13.4	3.7	1876	Osterville, Mass.
29	161828		Ga. s.	Vesta	20	19	43.0	15.5	6.4	1898	Gloucester, Mass.
30	161941		Ga. s.	Vesta	19	13	44.0	14.2	6.0	1903	New York, N. Y.
31	205714		Ga. s.	Vesta	21	17	49.5	12.6	4.7	1908	Tacoma, Wash.
32	200152		Ga. s.	Vesta Miller	12	8	38.7	10.5	4.6	1903	Port Blakely, Wash.
33	25929		Ga. s.	Vester	131	68	96.4	18.4	9.0	1876	Boothbay, Me.
34	225783		Ga. s.	Veteran	43	29	59.5	15.7	7.5	1926	Gig Harbor, Wash.
35	224961		Ga. s.	Veto	12	9	33.8	10.7	4.3	1924	Port Clinton, Ohio.
36	161702		Ol. s.	Victor	18	12	6.3	13.3	4.6	1893	Scranton, Pa.
37	161707		Ga. s.	Victor	36	25	59.0	15.5	5.7	1893	Tacoma, Wash.
38	161795		Ga. s.	Victor	8	7	33.0	23.1	4.1	1896	Port Republic, N. J.
39	161844		Ga. s.	Victor	14	12	42.7	13.0	4.0	1899	Patchogue, N. Y.
40	161877		Ol. s.	Victor	121	61	95.5	25.4	10.2	1901	Essex, Mass.
41	204922		Ga. s.	Victor	8	8	37.2	9.2	3.0	1908	Marshfield, Oreg.
42	215567		Ga. s.	Victor	11	10	24.6	11.2	4.4	1895	Rockport, Mass.
43	217250		Ga. s.	Victor	17	11	46.1	10.0	2.9	1907	Washington, N. C.
44	219525		Ga. s.	Victor	37	16	63.0	13.0	6.6	1920	South Boston, Mass.
45	219739		Ga. s.	Victor	8	5	37.0	11.3	2.7	1915	Oiga, La.
46	222144		Ga. s.	Victor	13	9	49.3	15.4	4.1	1922	Pocomoke City, Md.
47	223023		Ga. s.	Victor	12	10	38.4	11.8	3.2	1923	Erie, Pa.
48	223029		Ga. w.	Victor	13	12	32.0	11.8	2.6	1922	Pocahontas, Ark.
49	223904		Ol. s.	Victor	72	31	79.1	18.0	2.6	1923	Parkersburg, W. Va.
50	225116		Ga. s.	Victor	8	7	34.0	9.6	4.2	1925	Hoonah, Alaska.
51	225131		Ol. s.	Victor	29	9	55.6	15.8	6.1	1925	Thomaston, Me.
52	225334		Ga. w.	Victor	92	71	65.5	16.0	3.7	1926	Kansas City, Kans.
53	212758		Ga. s.	Victor Emanuel III	9	6	35.7	10.5	4.5	1914	Los Angeles, Calif.
54	222103		Ga. s.	Victor Lynn	372	240	148.2	24.0	9.3	1881	Baltimore, Md.
55	25616		Ol. s.	Victoria	44	32	64.3	20.4	4.3	1858	Covington, La.
56	214418		Ga. s.	Victoria	7	5	28.6	12.6	3.1	1895	Bayhead, N. J.
57	221681		Ga. s.	VICTORIA	59	30	75.7	16.5	6.6	1921	New Orleans, La.
58	223378		Ol. s.	Victoria	117	90	88.0	24.0	5.9	1923	Biloxi, Miss.
59	223581		Ga. s.	Victoria	9	7	34.0	12.6	2.9	1924	Patchogue, N. Y.
60	224408		Ga. w.	Victoria	19	12	50.4	11.8	2.6	1925	Livermore, Ky.
61	224995		Ga. s.	Victoria	11	6	40.1	11.8	2.6	1909	Lockport, La.
62	225005		Ga. s.	Victoria	10	7	29.0	12.1	4.8		Unknown
63	25652		Ga. s.	Victorine	15	13	43.0	16.4	3.7	1852	Hempstead, N. Y.
64	161942		Ga. s.	Victory	21	11	46.2	13.1	6.8	1903	Friendship, Me.
65	205697		Ga. s.	Victory	19	12	35.8	12.0	5.1	1908	Dockton, Wash.
66	218537		Ga. s.	Victory	38	25	53.5	15.0	6.8	1919	Tacoma, Wash.
67	218635		Ga. s.	Victory	9	6	31.3	10.2	4.3	1919	Anacortes, Wash.
68	220177		Ga. s.	Victory	14	11	46.1	10.8	4.0	1920	New York, N. Y.
69	221876		Ga. s.	Victory	10	8	36.8	10.4	4.2	1919	Sea Isle City, N. J.
70	223624		Ol. s.	Victory	71	48	50.6	24.3	8.9	1923	Antioch, Calif.
71	224862		Ga. s.	Victory	9	6	39.0	9.5	4.2	1925	La Salle, N. Y.
72	215881		Ga. s.	Victory II	22	21	54.4	16.3	3.6	1917	St. Augustine, Fla.

<sup>1</sup> Formerly ga. s. Four Sisters.  
<sup>2</sup> Formerly ga. s. Klatawa.

<sup>a</sup> Formerly ga. s. Victor.  
<sup>b</sup> Formerly ga. s. Jennie Malone.

Line No.	Serv-ice	Crew	Horse-power	Name of owner	Home port	Address of owner
1	Frt.	3	45	Elmer W. Holstrom.....	St. Paul, Minn.....	Lake City, Minn.
2	Fsh.	6	16	Benson Skultka.....	Ketchikan, Alaska.....	Sulzer, Alaska.
3	Fsh.	2	16	James T. Burnett.....	Juneau, Alaska.....	Hoonah, Alaska.
4	Oys.	2	5	John T. Matthews.....	New Bern, N. C.....	
5	Fsh.	1	5	Frank Jensen.....	Seattle, Wash.....	Friday Harbor, Wash.
6	Frt.	1	16	Edward G. Morse.....	Fall River, Mass.....	Swansea, Mass.
7	Fsh.	8	45	John Tasovac.....	Seattle, Wash.....	Anacortes, Wash.
8	Msc.	1	28	Sidney E. Dyer.....	Morgan City, La.....	Lake Arthur, La.
9	Drq.	4	141	Lampe Construction and Trading Co.(Ohio).....	Sandusky, Ohio.....	Vermilion, Ohio.
10	Pas.	2	25	Vermont Marble Co. (Vt.).....	Tacoma, Wash.....	Eleventh Street Bridge.
11	Fsh.	5	55	Astoria & Puget Sound Canning Co. (Wash.).....	Seattle, Wash.....	Bellingham, Wash.
12	Fsh.	3	20	Henry W. Meyer.....	do.....	2300 Boyer Avenue.
13	Fsh.	1	20	H. A. Hanson.....	do.....	Cove, Wash.
14	Fsh.	1	20	Bjorn Caspersen.....	Ketchikan, Alaska.....	
15	Pas.	1	30	L. A. Pace.....	St. Louis, Mo.....	Cairo, Ill.
16	Cod.	3	20	Ralph J. Bickford.....	Rockland, Me.....	Vinalhaven, Me.
17	Fsh.	2	16	Fred J. Lalonde.....	Grand Haven, Mich.....	Cheboygan, Mich.
18	Fsh.	3	38	Cheever J. Prentice.....	Vineyard Haven, Mass.....	Nantucket, Mass.
19	Frt.	1	14	Sarah E. Robbins.....	South West Harbor, Me.....	Stonington, Me.
20	Oys.	4	60	Sea Coast Oyster Co. (Conn.).....	New Haven, Conn.....	98 South Water Street.
21	Fsh.	1	30	A. Booth & Co. (Ill.).....	Astoria, Oreg.....	Foot Thirty-third Street.
22	Fsh.	7	50	Andrew Skansie.....	Tacoma, Wash.....	Gig Harbor, Wash.
23	Frt.	1	20	F. L. Roll.....	Memphis, Tenn.....	General delivery.
24	Fsh.	2	20	Grover C. Lewis.....	Reedsville, Va.....	
25	Fsh.	2	24	Frank E. Smee.....	Mobile, Ala.....	Bayou la Batre, Ala.
26	Fsh.	2	25	Frank van Leon.....	Seattle, Wash.....	125 Second Avenue N.
27	Frt.	3	24	Roy L. Geer.....	do.....	Bellingham, Wash.
28	Pas.	1	12	Fred M. Ladd.....	Boston, Mass.....	Quincy, Mass.
29	Fsh.	2	24	Herbert Smallidge.....	South West Harbor, Me.....	Northeast Harbor, Me.
30	Frt.	2	16	Frederick A. Poole.....	Baltimore, Md.....	Chestertown, Md.
31	Fsh.	5	35	Ingrid Marion Swanson.....	Seattle, Wash.....	6801 Pacific Avenue.
32	Tow.	1	30	Port Townsend Launch & Tug Co. (Wash.).....	Port Townsend, Wash.....	126 Taylor Street.
33	Fsh.	23	100	Consolidated Fisheries Co. (Del.).....	Wilmington, Del.....	Lewes, Del.
34	Fsh.	5	50	Peter Skansi.....	Tacoma, Wash.....	Gig Harbor, Wash.
35	Ptl.	2	150	H. C. Crossley.....	Sandusky, Ohio.....	Put in Bay, Ohio.
36	Tow.	3	60	A. Howland.....	Mobile, Ala.....	211 South Claiborne Street.
37	Tow.	5	100	Pacific American Fisheries.....	Juneau, Alaska.....	Excursion Inlet, Alaska.
38	Oys.	1	14	James H. Speck.....	Philadelphia, Pa.....	Tuckerton, N. J.
39	Oys.	2	40	Long Island Oyster Farms.....	New York, N. Y.....	Northport, N. Y.
40	Fsh.	8	100	J. J. Hanson.....	do.....	6 Fulton Market.
41	Tow.	1	16	Victor Wittick.....	Marshfield, Oreg.....	North Bend, Oreg.
42	Pas.	2	24	David Aspray.....	Providence, R. I.....	1160 Eddy Street.
43	Frt.	1	20	Eddie Moore.....	Washington, N. C.....	Bonnerton, N. C.
44	Msc.	5	80	Tela Railroad Co. (Del.).....	Boston, Mass.....	Wilmington, Del.
45	Oys.	2	20	Joseph Vela.....	New Orleans, La.....	Ostrica, La.
46	Pas.	2	45	John J. Burk.....	Philadelphia, Pa.....	North Wildwood, N. J.
47	Pas.	2	65	James W. Nolan.....	Erie, Pa.....	139 East Fourth Street.
48	Pas.	1	16	Konrad Kiefer.....	Memphis, Tenn.....	Pocahontas, Ark.
49	Tow.	1	200	Victor Towing Co. (W. Va.).....	Pittsburgh, Pa.....	323 Jullana Street.
50	Fsh.	2	7	John M. Olson.....	Juneau, Alaska.....	Port Althorp, Alaska.
51	Fsh.	4	45	Peter Schaper.....	New York, N. Y.....	Sayville, N. Y.
52	Msc.	3	40	H. J. Massman.....	Kansas City, Mo.....	3663 Madison Avenue.
53	Fsh.	2	30	A. F. Esposito.....	Los Angeles, Calif.....	
54	Frt.	12	270	Victor Lynn Transportation Co. (Md.).....	Crisfield, Md.....	Salisbury, Md.
55	Frt.	4	60	Riverside Lumber Co. (La.).....	New Orleans, La.....	Houltonville, La.
56	Frt.	1	15	E. T. Tilton.....	Philadelphia, Pa.....	West Point Pleasant, N. J.
57	Pas.	8	190	Johnson Iron Works, Dry Dock & Shipbuilding Co. (La.).....	New Orleans, La.....	
58	Pas.	15	135	Southern Navigation Co.....	do.....	837 Bartholomew Street.
59	Fsh.	2	16	Edward J. Smith.....	New York, N. Y.....	Patchogue, N. Y.
60	Tow.	2	20	Earnest S. Kirtley.....	Louisville, Ky.....	Livermore, Ky.
61	Fsh.	2	10	Tele Terrebonne.....	New Orleans, La.....	Cut Off, La.
62	Frt.	1	8	Harold D. Brainard.....	Hartford, Conn.....	Clinton, Conn.
63	Frt.	2	35	Archibald S. Gray.....	Perth Amboy, N. J.....	260 Front Street.
64	Frt.	3	24	Alfred L. Young.....	Boston, Mass.....	Arlington, Mass.
65	Fsh.	7	16	Booth Fisheries Co. (Del.).....	Seattle, Wash.....	Marion Building.
66	Fsh.	7	50	Tony Novah.....	Tacoma, Wash.....	Gig Harbor, Wash.
67	Msc.	1	30	W. G. Trafton.....	Seattle, Wash.....	Anacortes, Wash.
68	Msc.	2	30	Camp Greekeygee Corporation (N. H.).....	New York, N. Y.....	1482 Broadway.
69	Fsh.	6	20	Union Fishing, Freezing & Cold Storage Co. (N. J.).....	Philadelphia, Pa.....	Sea Isle City, N. J.
70	Fer.	1	65	C. A. Lauritzen.....	San Francisco, Calif.....	Antioch, Calif.
71	Pas.	2	120	Edward Mang.....	Buffalo, N. Y.....	La Salle, N. Y.
72	Pas.	1	25	Catherine O. Usina.....	St. Augustine, Fla.....	

\* Formerly (a U. S. Lighthouse st. s. Jessamine.  
 (b ga. s. Queenstown.

Line No.	Official No.	Signal letters	Rtg	Name of vessel	Tonnage		Register dimensions			When built	Where built
					Gross	Net	Length	Breadth	Depth		
					Feet						
1	225505		Ga. s.	Vider	11	7	34.3	10.2	4.8	1926	Seattle, Wash.
2	161726		Ga. s.	Vigil	12	11	44.0	13.3	4.2	1893	Port Jefferson, N. Y.
3	161816		Ga. s.	Vigil	26	26	51.0	17.8	5.2	1898	Tottenville, N. Y.
4	161782		Ga. s.	Vigilant	6	5	41.9	10.8	3.0	1893	Lawsonia, Md.
5	161853		Ga. s.	Vigilant	8	6	30.0	11.2	4.5	1899	South Portland, Me.
6	204707		Ol. s.	Vigilant	59	40	68.7	18.3	8.5	1907	Tacoma, Wash.
7	208696		Ga. s.	Vigilant	14	9	39.3	11.4	4.5	1911	do.
8	211976		Ga. s.	Vigilant	23	15	39.7	13.1	4.8	1914	Seattle, Wash.
9	216618		Ga. s.	Vigilant	15	14	40.7	10.4	4.5	1918	Ranier, Oreg.
10	218043		Ga. s.	Vigilant	40	27	52.9	16.3	7.2	1919	Gig Harbor, Wash.
11	218463		Ga. s.	Vigilant	87	59	80.0	20.2	6.0	1919	Dorchester, N. J.
12	221524		Ga. s.	Vigilant	14	12	36.9	11.4	5.4	1921	Holly, Wash.
13	225538		Ol. s.	Vigilant	23	13	46.5	14.1	5.9	1928	San Diego, Calif.
14	161818		Ga. s.	Viking	9	9	37.0	13.5	4.5	1898	Atlantic City, N. J.
15	208953		Ga. s.	Viking	15	12	40.2	12.7	3.6	1911	New Berlin, Fla.
16	215076		Ga. s.	Viking	12	10	46.0	9.0	3.2	1917	Everett, Wash.
17	220098		Ga. s.	Viking	11	7	42.3	10.9	4.4	1920	Battery Park, Va.
18	221903		Ga. s.	Viking	14	11	36.0	11.3	5.1	1922	Seattle, Wash.
19	223014		Ga. s.	Viking	12	7	42.7	8.2	4.2	1911	Coeur d'Alene, Idaho.
20	224647		Ol. s.	Viking	52	45	71.4	20.4	9.4	1925	Pensacola, Fla.
21	225163		Ga. s.	Viking	9	7	30.0	10.2	2.6	1925	Galveston, Tex.
22	225191		Ga. s.	Viking	16	11	39.5	12.0	5.6	1925	Seattle, Wash.
23	25953		Ga. s.	Ville du Havre	8	8	47.3	13.0	3.2	1878	Crisfield, Md.
24	208809		Ga. s.	Vim	14	10	44.8	9.1	5.6	1911	Camden, N. J.
25	209348		Ga. s.	Vina	9	8	42.7	9.8	4.1	1908	Weehawken, N. J.
26	217986		Ga. s.	Vina	15	10	39.5	11.3	3.9	1901	Portsmouth, N. H.
27	161878		Ga. s.	Vinal H. Tibbetts	13	12	37.6	12.2	6.0	1901	Friendship, Me.
28	161913		Ga. s.	Vincent	11	11	42.0	14.3	4.6	1902	Port Republic, N. J.
29	161831		Ga. s.	Vindex	11	7	41.2	12.2	3.6	1898	Bridgeport, Conn.
30	161881		Ga. s.	Viola	26	10	51.3	16.6	7.0	1901	Gloucester, Mass.
31	207199		Ga. s.	Viola	26	17	26.6	12.7	3.0	1910	Cedar Bayou, Tex.
32	209152		Ga. s.	Viola	8	7	26.0	9.0	3.0	1902	Garden Island, Mich.
33	210766		Ga. s.	Viola	10	6	32.0	10.5	3.4	1912	Keyport, Wash.
34	220772		Ga. s.	Viola	9	8	39.0	8.5	2.0	1920	Wrangell, Alaska.
35	216574		Ga. s.	Viola J.	13	11	37.2	11.2	4.8	1918	Pysht, Wash.
36	219370		Ga. s.	Viola L.	9	7	35.8	9.4	2.2	1911	Chauvin, La.
37	161722		Ga. s.	Viola May	9	7	45.0	12.4	3.4	1893	Taylor's Island, Md.
38	207879		Ga. s.	Violet	8	7	34.7	9.4	3.6	1908	St. James, Mich.
39	211793		Ga. s.	Violet	5	5	34.1	7.9	2.3	1913	Wit, N. C.
40	219014		Ga. s.	Violet	7	6	29.0	9.3	3.3	1919	Northport, Mich.
41	221173		Ga. w.	Violet	12	11	58.0	8.7	1.8	1921	Grantsville, W. Va.
42	221195		Ga. s.	Violet	15	10	41.5	11.0	5.2	1921	Clallam Bay, Wash.
43	219127		Ga. s.	Violet M.	7	6	30.6	9.5	4.1	1917	West De Pere, Wis.
44	161846		Ga. s.	Violet W.	5	5	37.0	11.8	2.6	1899	Oriole, Md.
45	219104		Ga. s.	Viper	11	7	30.6	10.1	5.2	1919	Anacortes, Wash.
46	161842		Ga. s.	Virgie	9	6	47.0	14.0	3.2	1899	Pocomoke City, Md.
47	211320		Ga. s.	Virgie	7	6	30.4	9.8	2.4	1913	Otway, N. C.
48	222782		Ga. s.	Virgie	10	8	34.6	10.8	4.0	1923	Mystic, Conn.
49	209287		Ga. s.	Virgie Garrison	23	15	58.3	13.2	3.7	1911	Cora's Creek, Va.
50	161891		Ga. s.	Virgie May	9	7	45.6	12.5	2.5	1901	Beaufort, N. C.
51	8786		Ga. s.	Virginia	31	17	64.4	19.0	5.0	1871	Mauricetown, N. J.
52	25603		Ga. s.	Virginia	12	12	42.0	17.0	4.0	1865	Fowl River, Ala.
53	161548		Ga. s.	Virginia	7	7	36.3	14.3	3.1	1885	Talbot Co., Md.
54	161754		Ol. s.	Virginia	49	33	64.3	19.0	6.7	1895	New Orleans, La.
55	161830		Ol. s.	Virginia	14	9	40.0	15.0	4.0	1898	Cedar Bayou, Tex.
56	203967		Ga. s.	Virginia	26	20	61.6	10.4	5.8	1906	City Island, N. Y.
57	205067		Ga. s.	Virginia	14	9	47.4	13.8	3.3	1908	Terminal Island, Calif.
58	205099		Ga. s.	Virginia	15	8	54.0	13.5	4.0	1908	Tacoma, Wash.
59	208774		Ga. s.	Virginia	7	6	37.0	11.2	3.1	1911	Hopkins, Va.
60	209127		Ga. s.	Virginia	22	12	49.5	15.2	5.7	1911	Lubec, Me.
61	209857		Ga. s.	Virginia	41	33	56.3	15.8	6.4	1912	Tacoma, Wash.
62	210289		Ga. s.	Virginia	34	24	59.3	16.6	5.2	1912	Ruark, Va.
63	212025		Ol. s.	Virginia	28	8	47.0	16.4	6.0	1914	Friendship, Me.
64	214425		Ga. s.	Virginia	94	62	101.0	22.4	7.7	1916	Tottenville, N. Y.
65	214455		Ga. s.	Virginia	7	6	45.0	8.5	3.6	1908	Alton, Ill.
66	215911		Ga. s.	Virginia	10	9	36.1	12.1	4.3	1912	New York, N. Y.
67	217638		Ga. s.	Virginia	11	9	38.6	11.2	2.3	1912	Baltimore, Md.
68	217975		Ga. w.	Virginia	6	6	30.0	7.4	1.9	1918	Bonnets Mill, Mo.
69	220562		Ga. w.	Virginia	9	8	49.0	11.6	2.0	1920	Golconda, Ill.
70	220567		Ga. s.	Virginia	35	23	64.8	13.7	6.6	1920	Brooklyn, N. Y.
71	220810		Ga. s.	Virginia	15	12	40.0	12.5	3.3	1919	Cordova, Alaska.
72	222320		Ga. s.	Virginia	14	12	38.5	10.4	4.0	1920	Taunton, Mass.

<sup>1</sup> Formerly <sup>a</sup> Sloop Viola.  
<sup>b</sup> British sloop Viola.

<sup>2</sup> Formerly schooner Eloise Moore.  
<sup>3</sup> Formerly ga. s. Virginia Merrill.

Line No.	Service	Crew	Horse-power	Name of owner	Home port	Address of owner
1	Fsh.	8	30	Peter T. Hjorten.....	Seattle, Wash.....	7556 Seventeenth Avenue NW.
2	Oys.	1	30	Andrew Radel Oyster Co.....	Bridgeport, Conn.....	South Norwalk, Conn.
3	Pas.	2	40	Charles T. Cain.....	New York, N. Y.....	87 Hamilton Place.
4	Frt.	2	28	B. S. Woolston.....	Crisfield, Md.....	Salisbury, Md.
5	Frt.	1	8	H. M. Dunbar, estate of.....	Jonesport, Me.....	
6	Tow.	5	200	Vigilant Towing Co. (Wash.).....	Seattle, Wash.....	Room 4, Colman Dock.
7	Fsh.	1	20	Libby, McNeill & Libby (Mc.).....	do.....	Marion Building.
8	Fsh.	5	20	E. N. Pond.....	Seward, Alaska.....	Seldovia, Alaska.
9	Msc.	1	25	Geo. M. Bidwell.....	Wrangell, Alaska.....	
10	Fsh.	8	50	John Naterlin.....	Seattle, Wash.....	607 Pantages Building.
11	Frt.	3	60	Joshua H. Wheaton.....	Philadelphia, Pa.....	Pennsville, N. J.
12	Fsh.	4	20	Charley Andy.....	Juneau, Alaska.....	Killisnoo, Alaska.
13	Fsh.	4	60	Joseph C. Souza.....	San Diego, Calif.....	1973 Kearney Street.
14	Pas.	1	10	George B. Gale.....	Philadelphia, Pa.....	Atlantic City, N. J.
15	Tow.	2	40	Charleston Lighterage & Transfer Co. (S. C.).....	Charleston, S. C.....	Middle Atlantic Wharf.
16	Frt.	2	16	E. S. Jordan.....	Ketchikan, Alaska.....	
17	Msc.	1	45	McLean Contracting Co.....	Baltimore, Md.....	1415 Fidelity Building.
18	Fsh.	4	14	Eil S. Loken.....	Juneau, Alaska.....	
19	Frt.	2	100	George H. Osgood.....	Tacoma, Wash.....	1530 North Fife Street.
20	Fsh.	9	48	E. E. Saunders & Co. (Fla.).....	Pensacola, Fla.....	Palafox Street Wharf.
21	Fsh.	1	36	Jas. W. Wayman.....	Galveston, Tex.....	American National Bank Building.
22	Fsh.	3	30	Matthias Strande.....	Seattle, Wash.....	1715 West Sixty-second Street.
23	Msc.	6	15	Albert G. Phillips.....	Crisfield, Md.....	Fishing Creek, Md.
24	Tow.	4	75	American & Cuban Steamship Line (N. Y.).....	New York, N. Y.....	39 Cortlandt Street.
25	Frt.	2	32	Phillip B. Palmer.....	Rochester, N. Y.....	Watkins, N. Y.
26	Pas.	3	36	Michael J. Coughlin.....	Salem, Mass.....	20 Spring Street.
27	Fsh.	4	12	E. L. Hensel.....	Tampa, Fla.....	Petersburg, Fla.
28	Fsh.	3	24	Charles O'Hara.....	Philadelphia, Pa.....	Collingswood, N. J.
29	Fsh.	1	25	Augustine L. Caswell.....	Newport, R. I.....	11 Scott's Wharf.
30	Fsh.	8	60	Charles Johnson.....	New York, N. Y.....	773 Fifty-seventh Street (B.).
31	Msc.	2	60	Tom Leech.....	Galveston, Tex.....	1725 Avenue O.
32	Fsh.	3	8	Peter Nelson.....	Grand Haven, Mich.....	St. James, Mich.
33	Fsh.	4	15	Geo. T. Myers.....	Seattle, Wash.....	Colman Building.
34	Msc.	2	28	F. E. Shangle.....	Wrangell, Alaska.....	
35	Fsh.	4	16	Robert Mike.....	Seattle, Wash.....	Pysht, Wash.
36	Oys.	2	8	Ernest Lapeyrouse.....	New Orleans, La.....	Chauvin, La.
37	Frt.	3	10	Arthur P. Messick.....	Reedville, Va.....	Irvington, Va.
38	Fsh.	2	16	William Prout.....	Grand Haven, Mich.....	Epoufette, Mich.
39	Msc.	1	8	James Willis.....	Beaufort, N. C.....	Stacey, N. C.
40	Pas.	1	14	Ray Robinette.....	Grand Haven, Mich.....	South Manitou, Mich.
41	Pas.	1	10	H. V. Williams.....	Pittsburgh, Pa.....	Grantsville, W. Va.
42	Tow.	1	30	Harry Colby.....	Port Angeles, Wash.....	Clallam Bay, Wash.
43	Fsh.	3	24	John Mealy, jr.....	Milwaukee, Wis.....	Pensaukee, Wis.
44	Frt.	2	4	McGee Wingate.....	Cambridge, Md.....	Wingate, Md.
45	Fsh.	2	20	Archie F. McMillan.....	Seattle, Wash.....	La Conner, Wash.
46	Frt.	2	30	J. W. Mears.....	Reedville, Va.....	Syringa, Va.
47	Frt.	1	8	Delaware Golden.....	Beaufort, N. C.....	Otway, N. C.
48	Fsh.	1	40	William H. McLaughlin.....	New London, Conn.....	General delivery.
49	Frt.	2	20	George C. Marsh.....	Crisfield, Md.....	Tylerton, Md.
50	Frt.	1	20	E. O. Hillyer.....	Beaufort, N. C.....	Jacksonville, N. C.
51	Oys.	6	25	Kenneth A. Sharp.....	Philadelphia, Pa.....	Port Norris, N. J.
52	Msc.	4	16	John H. A. Miller.....	Mobile, Ala.....	Bon Secour, Ala.
53	Frt.	2	16	Robert M. Elliott.....	Norfolk, Va.....	West Norfolk, Va.
54	Frt.	3	60	W. Collin Chilton.....	Reedville, Va.....	Taft, Va.
55	Ten.	1	70	Standard Dredging Co. (N. J.).....	New York, N. Y.....	Woolworth Building.
56	Frt.	3	50	State of Maine.....	Portland, Me.....	
57	Pas.	1	60	Star & Crescent Boat Co. (Calif.).....	San Diego, Calif.....	Foot Broadway.
58	Fsh.	2	65	Peck Bros. (Wash.).....	Seattle, Wash.....	2419 West Sixty-first Street.
59	Frt.	1	10	J. T. Hunley.....	Cape Charles, Va.....	Onancock, Va.
60	Fsh.	3	38	L. B. McFadden.....	Eastport, Me.....	Lubec, Me.
61	Fsh.	5	55	C. B. Carlson.....	Ketchikan, Alaska.....	
62	Frt.	2	38	Charles H. Bradshaw.....	Crisfield, Md.....	Rhodes Point, Md.
63	Fsh.	4	24	George Jeffries.....	Philadelphia, Pa.....	Pleasantville, N. J.
64	Pit.	4	150	W. R. Boutwell.....	Norfolk, Va.....	Royster Building.
65	Pas.	2	40	Herman Kirtman.....	St. Louis, Mo.....	Foot East Grand Avenue.
66	Msc.	1	40	John J. Lynch.....	New York, N. Y.....	720 Tenth Avenue.
67	Pas.	1	18	Samuel Zahner.....	Baltimore, Md.....	Box 31, Highlandtown Station.
68	Pas.	1	8	Edwin Smith.....	St. Louis, Mo.....	Bonnots Hill, Mo.
69	Pas.	1	20	W. J. Yates.....	Paducah, Ky.....	Kuttawa, Ky.
70	Msc.	3	220	Erie Basin Towing & Hoisting Co. (N. Y.).....	New York, N. Y.....	25 Broadway.
71	Fsh.	2	25	Rex L. Hancock.....	Cordova, Alaska.....	
72	Pas.	2	20	Marie K. Volk.....	Boston, Mass.....	105 Mountfort Street.

\* Formerly ga. s. Lefeba.

Line No.	Official No.	Signal letters	Rig	Name of vessel	Tonnage		Register dimensions			When built	Where built
					Gross	Net	Length	Breadth	Depth		
1	222587		Ga. s.	Virginia	9	7	37.9	13.2	2.5	1910	Biloxi, Miss.
2	222737		Ga. w.	VIRGINIA	40	34	69.2	16.0	3.7	1923	Pittsburgh, Pa.
3	225260		Ol. s.	Virginia	110	90	81.0	20.2	3.8	1925	Callon, Ark.
4	216245		Ga. s.	Virginia II	9	7	32.0	10.0	3.8	1918	Wrangell, Alaska
5	200681		Ol. s.	Virginia IV	92	48	97.6	22.7	6.7	1904	Tacoma, Wash.
6	214549		Ga. s.	Virginia C	8	6	37.8	10.9	2.9	1916	Wittman, Md.
7	225567		Ol. s.	Virginia E	70	42	68.7	17.3	8.0	1926	Dockett, Wash.
8	161783		Ga. s.	Virginia M	9	6	44.6	11.9	2.7	1898	Atlantic, N. C.
9	161936		Ga. s.	Virginia R	12	10	34.7	12.3	2.7	1902	Wit, N. C.
10	223491		Ga. s.	Virginia T	13	5	40.8	11.6	3.8	1923	Arlington, Fla.
11	161667		Ga. s.	Virginia Alice	9	7	50.0	11.7	3.5	1885	Rock Creek, Md.
12	223512		Ga. s.	Virginia Bell	33	20	57.7	16.0	5.2	1923	Amburg, Va.
13	161595		Ol. s.	Virginia Dare	220	156	100.0	20.6	6.0	1888	Wilmington, Del.
14	216728		Ga. s.	Virginia Hardy	37	16	57.9	18.2	4.4	1918	Oakland, Calif.
15	219881		Ga. s.	Virginia May	22	18	62.2	16.0	2.7	1919	Branson, Mo.
16	224489		Ga. s.	Virginia Queen	23	13	50.4	14.4	4.9	1925	Kayan, Va.
17	216117		Ga. w.	Virginia Rhodes	9	6	51.0	9.8	1.8	1918	Grantsville, W. Va.
18	207125		Ga. s.	Virginian	11	7	43.6	8.8	2.5	1903	Miami, Fla.
19	217102		Ga. s.	Virginian	12	9	38.9	10.2	3.5		Unknown
20	219297		Ga. s.	Virginian	28	16	55.0	15.2	5.3	1919	Mosquito Creek, Va.
21	222068		Ga. s.	Virgins	8	5	32.4	9.5	4.3	1922	Seattle, Wash.
22	210815		Ol. s.	Vis III	27	18	46.5	14.2	5.7	1912	Tacoma, Wash.
23	209375		Ga. s.	Vis No. 2	26	17	52.0	14.0	5.9	1911	do.
24	213281		Ga. s.	Vision	5	5	28.0	12.2	3.3	1905	Port Republic, N. J.
25	161843		Ga. s.	Vivian	8	6	41.0	8.9	2.7	1899	Snow Hill, Md.
26	205654		Ga. s.	Vivian	6	6	24.9	11.4	3.8	1908	Osterville, Mass.
27	210456		Ga. s.	VIVIAN	10	7	33.2	9.4	4.5	1912	Ferrysburg, Mich.
28	211731		Ga. s.	Vivian	13	12	33.6	9.7	3.5	1913	Menominee, Mich.
29	213170		Ga. w.	Vivian	14	14	42.9	19.0	2.6	1915	Washburn, N. Dak.
30	214853		Ga. s.	Vivian	11	9	32.8	10.8	5.4	1917	Astoria, Oreg.
31	214888		Ga. s.	Vivian	8	5	33.3	9.5	5.5	1917	Poulsbo, Wash.
32	221899		Ga. s.	Vivian	12	11	30.8	9.9	3.5	1906	Sturgeon Bay, Wis.
33	223301		Ga. s.	Vivian	10	9	36.8	9.6	3.6		Unknown
34	221015		Ga. s.	Vivian June	15	10	45.0	12.4	3.8	1920	Wrangell, Alaska
35	200345		Ga. s.	Viviane No. 3	13	13	53.0	9.9	4.3	1901	St. Joseph, Mich.
36	201854		Ga. s.	Vivian	5	5	31.5	11.4	3.7	1905	Atlantic City, N. J.
37	214359		Ga. s.	Vivo	28	10	60.0	14.9	6.8	1916	Los Angeles, Calif.
38	25959		Ga. s.	Vixen	7	7	33.9	12.0	2.3	1879	Yarmouth, Me.
39	161797		Ga. s.	Vixen	14	7	49.4	14.7	4.2	1897	Selden, Va.
40	161833		Ga. s.	Vixen	8	8	27.2	10.3	5.3	1899	Friendship, Me.
41	209702		Ga. s.	Voco	41	37	60.0	20.4	4.6	1912	Brookhaven, N. Y.
42	161751		Ga. s.	Volant	5	5	24.5	11.0	4.0	1895	Harwich, Mass.
43	161606		Ga. s.	Volunteer	13	8	37.9	15.2	4.6	1889	Atlantic City, N. J.
44	161639		Ga. s.	Volunteer	10	9	51.3	14.9	3.0	1890	Cambridge, Md.
45	161901		Ga. s.	Volunteer	8	6	41.0	14.5	3.0	1901	Chesconneser, Va.
46	161946		Ga. s.	Volunteer	8	8	33.6	12.0	5.3	1903	Bristol, Me.
47	202884		Ga. s.	Volunteer	14	8	40.3	13.6	4.9	1906	E. Boothbay, Me.
48	205627		Ga. s.	Volunteer	15	7	48.8	17.9	3.4	1908	Biloxi, Miss.
49	208549		Ga. s.	Volunteer	11	11	30.2	10.2	4.2	1910	Sturgeon Bay, Wis.
50	212957		Ga. s.	Volunteer	25	20	46.0	13.8	5.6	1915	Seattle, Wash.
51	208255		Ga. s.	Volusia	10	7	36.7	12.3	4.3	1910	Mandarin, Fla.
52	213819		Ga. s.	Vonna B.	15	10	43.8	13.8	5.3	1915	Collinsville, Calif.
53	206505		Ga. s.	Vulcan	8	5	36.0	10.7	3.7	1909	Alameda, Calif.
54	209138		Ga. s.	Vulcan	23	15	46.0	12.0	5.0	1911	West Seattle, Wash.
55	141792		Ga. s.	Vulcan II	14	10	41.4	13.7	4.5	1902	Jersey City, N. J.
56	212595		Ga. s.	W. K.	11	7	39.2	10.5	5.1	1914	Los Angeles, Calif.
57	224106		Ga. w.	W. M.	27	8	55.7	14.0	2.8	1924	Wrightsville, Ohio
58	221817		Ga. w.	W. W.	31	19	62.2	16.0	3.6	1921	Paducah, Ky.
59	216486		Ga. s.	W. A. Fletcher	113	76	87.7	25.5	4.8	1918	Oakland, Calif.
60	207721		Ga. s.	W. A. Kelly	14	9	43.0	12.0	2.8	1910	Shakan, Alaska
61	218815		Ga. s.	W. A. McIntosh	74	47	56.6	20.1	7.2	1919	Beaufort, N. C.
62	225174		Ol. s.	W. A. Mace	80	56	87.1	20.3	6.8	1925	New Bern, N. C.
63	215824		Ga. s.	W. B. Blades	98	76	86.9	23.2	6.7	1917	Beaufort, N. C.
64	208907		Ga. s.	W. B. Carter	20	11	56.0	15.4	5.5	1911	Irvington, Va.
65	215985		Ga. s.	W. B. Starr	18	12	48.8	14.5	4.7	1918	Astoria, Oreg.
66	215994		Ol. s.	W. C. F. Co. No. 1	20	14	56.3	15.6	6.0	1918	Oakland, Calif.
67	222510		Ol. s.	W. C. F. Co. No. 2	39	14	59.3	16.0	7.0	1922	do.
68	222941		Ol. w.	W. O. KELLY	111	47	90.0	23.2	3.6	1923	Charleston, W. Va.
69	225278		Ol. s.	W. O. Sberman	77	69	86.2	22.3	10.2	1925	Millville, Fla.
70	215814		Ga. s.	W. D. Addis	12	8	34.7	13.4	4.5		Unknown
71	222435		Ga. s.	W. E. Hopkins	31	22	61.5	16.6	5.1	1922	Deep Creek, Va.
72	204959		Ga. s.	W. E. Marsh	31	21	60.9	15.9	5.4	1908	Oakland, Calif.
73	206717		Ga. s.	W. E. Moore	10	5	42.6	12.1	3.9	1909	Poquoson, Va.
74	81580		Ga. s.	W. E. Pearson	8	8	45.0	14.4	2.8	1897	Hoopersville, Md.
75	217949		Ga. s.	W. E. Thomas	8	5	39.7	10.5	3.0	1919	Berkley, Va.

<sup>1</sup> Formerly ga. s. Tyrus.

<sup>2</sup> Formerly ga. s. Brederoda.

Line No.	Service	Crew	Horse-power	Name of owner	Home port	Address of owner
1	Fsh.	3	18	Alver Hudson	New Orleans, La.	1004 Olive Street.
2	Tow.	2	100	Dravo Contracting Co. (Pa.)	Pittsburgh, Pa.	Diamond Bank Building.
3	Tow.	4	180	Calion Lumber Co. (Ark.)	Memphis, Tenn.	Calion, Ark.
4	Fsh.	2	15	G. H. Tozier	Wrangell, Alaska	
5	Pas.	7	100	Seward Fish Co. (Wash.)	Oordova, Alaska	
6	Frt.	2	10	Benjamin F. Austin	Baltimore, Md.	Chester, Md.
7	Fsh.	8	180	Sunny Point Packing Co. (Wash.)	Ketchikan, Alaska	
8	Frt.	2	14	W. R. White	Washington, N. C.	Bath, N. C.
9	Frt.	1	20	Hamilton Grocery Co.	Beaufort, N. C.	Morehead City, N. C.
10	Fsh.	2	36	S. Tringale	Fernandina, Fla.	Box 267.
11	Frt.	1	17	Ida E. Roberts	Baltimore, Md.	2209 East Lombard Street.
12	Oys.	2	36	W. H. Ward	Crisfield, Md.	North Somerset Avenue.
13	Pas.	11	100	Elizabeth City Boat Line (Va.)	Norfolk, Va.	129 Bousch Street.
14	Tow.	1	110	Continental Salt & Chemical Co. (Calif.)	San Francisco, Calif.	18 California Street.
15	Pas.	3	60	Hobart G. McQuarter	St. Louis, Mo.	Branson, Mo.
16	Frt.	2	27	Chas. Hudnall	Reedville, Va.	Kayan, Va.
17	Tow.	1	12	Frank Kelley	Pittsburgh, Pa.	Grantsville, W. Va.
18	Pas.	1	24	Wm. A. Gustafson	St. Augustine, Fla.	Miami, Fla.
19	Frt.	1	16	O. E. Bilsback	Norfolk, Va.	
20	Frt.	2	30	Marine Service Corporation (Md.)	Baltimore, Md.	908 South Broadway.
21	Fsh.	2	12	J. Arthur Lind	Seattle, Wash.	Care National Fish Co.
22	Fsh.	4	35	Samuel G. Johnson	Juneau, Alaska	Killsnoo, Alaska.
23	Fsh.	6	50	Pacific American Fisheries (Me.)	Ketchikan, Alaska	
24	Frt.	1	25	Charles Bozeth	Philadelphia, Pa.	Seaside Park, N. J.
25	Frt.	2	15	Wm. S. Dawson	Cambridge, Md.	Oxford, Md.
26	Fsh.	1	12	Kenneth H. Payne	New York, N. Y.	Shelter Island, N. Y.
27	Tow.	1	28	William F. Van Anrooy	Grand Haven, Mich.	Holland, Mich.
28	Fsh.	3	15	Oscar E. Olson	Milwaukee, Wis.	Marinette, Wis.
29	Fer.	1	25	Washburn Ferry Co. (N. Dak.)	Pembina, N. Dak.	Washburn, N. Dak.
30	Fsh.	3	25	Nels Espeseth	Seattle, Wash.	Livingston Hotel.
31	Fsh.	3	15	Martin Borleck	Juneau, Alaska	
32	Frt.	3	22	Leonard Kihl	Milwaukee, Wis.	Egg Harbor, Wis.
33	Pas.	1	30	James H. Thomas	Philadelphia, Pa.	Bowers, Del.
34	Fsh.	2	35	Wm. Lewis	Wrangell, Alaska	
35	Pas.	2	24	Rose Island Co. (Ky.)	Louisville, Ky.	
36	Pas.	1	7	Isaac D. Nelson	Philadelphia, Pa.	Pleasantville, N. J.
37	Fsh.	1	160	Wilmington Transportation Co. (Calif.)	Los Angeles, Calif.	Wilmington, Calif.
38	Frt.	1	8	Clinton T. Goudy	Portland, Me.	South Portland, Me.
39	Frt.	1	24	W. F. Leigh	Newport News, Va.	Claybank, Va.
40	Frt.	2	7	Willis A. Nutt	Rockland, Me.	Camden, N. J.
41	Frt.	2	40	Vacuum Oil Co. (N. Y.)	New York, N. Y.	61 Broadway.
42	Fsh.	1	8	J. B. O'Brien	New Bedford, Mass.	Hyannis, Mass.
43	Fsh.	1	40	Jacobus Scheele	New York, N. Y.	Sheepshead Bay, N. Y.
44	Frt.	2	24	Arthur Johnson	Norfolk, Va.	
45	Oys.	1	14	Charles B. Hughes	Elizabeth City, N. C.	Camden, N. C.
46	Frt.	1	9	Lewis G. Stanley	South West Harbor, Me.	Cranberry Isles, Me.
47	Frt.	1	10	Silas M. Marsters	New London, Conn.	260 Pequot Avenue.
48	Fsh.	5	15	Vincent Rossetti	Gulfport, Miss.	Biloxi, Miss.
49	Msc.	2	10	John F. Bertschinger	Milwaukee, Wis.	Egg Harbor, Wis.
50	Fsh.	4	40	Laurits Hanken	Seattle, Wash.	1815 Twenty-seventh Avenue.
51	Frt.	1	25	American Agriculture Chemical Co. (Conn.)	Wilmington, N. C.	
52	Tow.	1	80	Henry J. Thiemann	San Francisco, Calif.	Third and Channel Streets.
53	Tow.	1	50	Olympian Dredging Co. (Calif.)	do	249 First Street.
54	Tow.	3	85	S. E. Wise	Seattle, Wash.	Everett, Wash.
55	Frt.	3	48	Vulcan Iron Works (N. J.)	New York, N. Y.	Jersey City, N. J.
56	Pas.	1	150	C. A. Morris	Los Angeles, Calif.	607 Euclid Avenue.
57	Tow.	2	20	W. M. Morrison	Cincinnati, Ohio	Manchester, Ohio.
58	Tow.	2	60	R. H. Noble	Paducah, Ky.	Palmer House.
59	Frt.	8	90	R. J. Wheeler	San Francisco, Calif.	Stockton, Calif.
60	Pas.	3	30	C. W. Demment	Wrangell, Alaska	Shakan, Alaska.
61	Fsh.	18	100	C. C. Coddington	Beaufort, N. C.	Charlotte, N. C.
62	Fsh.	18	100	Atlantic Fisheries Co. (N. C.)	do	
63	Fsh.	16	75	Beaufort Fish Scrap & Oil Co. (N. C.)	do	
64	Fsh.	2	24	Garner Brothers	Reedville, Va.	Lewisetta, Va.
65	Fsh.	1	50	Pillar Rock Packing Co. (Wash.)	Astoria, Oreg.	Pillar Rock, Oreg.
66	Fsh.	2	80	Western-California Fish Co. (Calif.)	San Francisco, Calif.	556 Clay Street.
67	Fsh.	1	130	do	do	do
68	Tow.	0	200	Kelly Axe Manufacturing Co. (W. Va.)	Pittsburgh, Pa.	Charleston, W. Va.
69	Fsh.	9	70	St. Andrews Bay Lumber Co.	Pensacola, Fla.	Millville, Fla.
70	Pas.	2	24	C. Hillebrant Dry Dock Co. (N. Y.)	Albany, N. Y.	South Rondout, N. Y.
71	Frt.	2	25	R. D. Taylor	Cape Charles, Va.	Onancock, Va.
72	Tow.	2	150	Southern Pacific Railway Co. (Calif.)	San Francisco, Calif.	65 Market Street.
73	Fsh.	1	24	W. J. Thorn	Reedville, Va.	Mila, Va.
74	Oys.	4	7	L. A. Burgess	do	Hyacinth, Va.
75	Frt.	1	36	W. E. Thomas & Co.	Norfolk, Va.	

\* Formerly ga. s. Lillian M. Newey.

\* Formerly ga. s. Lizzie V.



Motor Vessels

Line No.	Official No.	Signal letters	Rig	Name of vessel	Tonnage		Register dimensions			When built	Where built
					Gross	Net	Length	Breadth	Depth		
					Feet			Feet			
1	215139	LHFS	Ol. s.	W. F. Burrows.....	1,560	1,258	201.0	44.0	20.9	1917	Portland, Oreg.....
2	210566		Ga. s.	W. F. Favorite.....	14	13	43.5	15.5	4.0	1912	Patchogue, N. Y.....
3	217049		Ga. s.	W. G. Langford.....	11	5	37.0	10.4	2.6	1918	Fort Myers, Fla.....
4	225082		Ol. s.	W. H. HOODLESS.....	112	20	81.5	20.1	10.4	1907	Newburgh, N. Y.....
5	81751		Ga. s.	W. H. Hoy.....	28	18	54.0	18.3	4.8	1901	Bridgeport, Conn.....
6	202117		Ga. s.	W. H. Reed.....	16	9	45.0	15.2	6.2	1905	Portland, Me.....
7	81562		Ga. s.	W. J. Bradshaw.....	7	7	39.0	13.0	3.5	1897	Crisfield, Md.....
8	220505		Ga. s.	W. J. Holland, jr.....	32	19	59.4	16.0	5.5	1920	do.....
9	81453		Ga. s.	W. J. Lockerman.....	16	11	56.5	15.5	4.0	1893	Oriole, Md.....
10	81292		Ga. s.	W. J. Lowery.....	9	9	55.0	15.0	3.8	1890	Solomons Island, Md.....
11	81836		Ga. s.	W. J. Roach.....	9	7	45.0	15.0	3.0	1902	Accomac, Va.....
12	81583		Ga. s.	W. J. Shepherd.....	12	10	45.0	13.3	2.1	1897	Carrollton, Va.....
13	220995		Ga. s.	W. J. Townsend.....	105	66	77.2	20.0	11.5	1876	Baltimore, Md.....
14	81718		Ga. s.	W. L. Muir.....	18	18	62.0	17.3	4.5	1900	St. Peters, Md.....
15	217120		Ga. w.	W. L. Ritchie.....	14	9	59.2	12.6	2.2	1919	Paducah, Ky.....
16	222857		Ga. w.	W. M. Brown.....	22	22	56.4	12.7	2.5	1923	Chattanooga, Tenn.....
17	206366		Ga. s.	W. M. Koppersmith.....	12	9	44.0	14.8	3.1	1909	Bon Secour, Ala.....
18	216065		Ga. s.	W. M. Webb.....	66	48	77.4	22.3	5.4	1918	Morehead City, N. C.....
19	211291		Ga. s.	W. O. Moore.....	16	9	48.5	14.1	4.7	1913	Poquoson, Va.....
20	224141		Ga. s.	W. P. Anderson.....	82	46	104.3	14.9	8.6	1923	Morehead City, N. C.....
21	221074		Ol. s.	W. P. Wilkin, jr.....	22	15	56.7	12.6	4.5	1920	Norfolk, Va.....
22	225371		Ol. s.	W. R. Busch.....	15	10	36.2	10.5	4.8	1924	Sturgeon Bay, Wis.....
23	223455		Ol. s.	W. R. Lewis.....	35	24	59.1	17.2	5.1	1923	Hudson, Md.....
24	81478		Ga. s.	W. S. Biggs.....	10	7	41.0	13.0	3.5	1894	Patchogue, N. Y.....
25	206464		Ga. s.	W. S. Fentress.....	11	5	46.4	12.4	3.0	1909	Portsmouth, Va.....
26	80920		Ga. s.	W. W. Crosswell.....	8	5	43.0	11.0	3.0	1882	Yorktown, Va.....
27	81240		Ga. s.	W. W. Smith.....	11	6	53.4	12.2	3.4	1889	Monie, Md.....
28	223601		Ga. s.	W. S. & S.....	8	6	32.5	11.3	4.2	1924	Mariners Harbor, N. Y.....
29	81287		Ga. s.	W. Gertrude Bennett.....	7	7	47.6	12.5	3.0	1886	St. Peters, Md.....
30	200035		Ga. s.	Wabash.....	8	6	32.0	10.8	4.1	1903	Ballard, Wash.....
31	216858		Ga. w.	Wabash.....	10	10	47.7	12.0	2.3	1918	Mount Carmel, Ill.....
32	80984		Ga. s.	Wacondah.....	9	8	31.9	12.7	4.2	1883	Canarsie, N. Y.....
33	213382		Ga. s.	Wahama.....	31	24	52.6	13.1	7.0	1915	Rockport, Mass.....
34	207572		Ga. s.	Wahine.....	14	11	52.9	13.0	3.2	1910	Perth Amboy, N. J.....
35	207204		Ga. s.	Wahwah.....	12	7	42.9	11.0	4.3	1910	Boothbay Harbor, Me.....
36	81745		Ga. s.	Walakea.....	8	7	43.0	9.6	4.6	1899	San Francisco, Calif.....
37	217661		Ga. s.	Walakea.....	15	10	46.2	13.3	4.3	1919	do.....
38	93215		Ga. s.	Walf.....	23	14	44.0	13.4	6.4	1901	Brooklyn, N. Y.....
39	206519		Ga. s.	Walf.....	23	15	56.0	12.6	6.4	1909	Seattle, Wash.....
40	214020		Ga. s.	Walmaku.....	14	9	45.6	13.1	4.1	1916	San Francisco, Calif.....
41	212433		Ga. s.	Waldo.....	10	7	39.7	10.5	3.6	1914	Houston, Tex.....
42	204060		Ga. s.	Waldron B.....	54	36	66.5	18.6	6.4	1907	Stratford, Conn.....
43	209750		Ga. s.	Wallulah.....	13	9	41.9	12.5	3.9	1912	Astoria, Oreg.....
44	208961		Ol. s.	Walnero No. 1.....	36	24	54.2	16.0	6.0	1910	Milford, Del.....
45	225596		Ol. s.	Walrus.....	21	17	41.0	11.5	6.0	1926	Tacoma, Wash.....
46	205439		Ga. s.	Walter.....	8	6	31.5	11.9	3.6	1908	Paulsboro, N. J.....
47	223870		Ga. w.	Walter, jr.....	48	30	74.0	19.0	3.0	1924	Calhoun, Ky.....
48	214137		Ga. s.	Walter D.....	15	15	35.5	12.3	7.0	1916	Marquette, Mich.....
49	208423		Ga. s.	Walter T.....	10	8	30.0	9.8	3.0	1911	Patchogue, N. Y.....
50	91473		Ga. s.	Walter Bateman.....	32	15	58.1	19.2	5.1	1882	Bridgeton, N. J.....
51	225222		Ga. s.	Walter Boyd.....	19	8	47.6	15.5	4.3	1925	Amburg, Va.....
52	81082		Ga. s.	Walter M. Johnson.....	28	14	51.7	17.5	5.1	1285	Bridgeton, N. J.....
53	81139		Ga. s.	Walter H. Hinson.....	15	7	44.4	18.4	4.4	1887	Mauricetown, N. J.....
54	80570		Ga. s.	Walter R. Smith.....	13	8	39.5	14.9	4.0	1876	Freeport, N. Y.....
55	213592		Ga. w.	WALTER W. SCHAEFER.....	38	38	64.7	17.0	3.0	1915	Washington, Mo.....
56	201062		Ga. s.	Waltham.....	82	44	75.8	21.9	9.8	1904	East Boothbay, Me.....
57	215827		Ga. w.	Walton.....	10	10	44.3	9.0	2.2	1912	Willow, Ky.....
58	224154		Ga. s.	Wamp.....	9	5	36.1	11.3	2.9	1924	Houma, La.....
59	220108		Ga. w.	WANAMINGO.....	58	58	64.6	24.1	3.5	1920	Dubuque, Iowa.....
60	204943		Ga. s.	Wanda.....	9	7	31.0	9.9	2.6	1907	James Island, S. C.....
61	223152		Ga. s.	Wanda.....	14	11	37.9	10.7	3.8	1917	Bellingham, Wash.....
62	80451		Ga. s.	Wanderer.....	11	6	47.0	14.0	3.0	1874	Crisfield, Md.....
63	80800		Ga. s.	Wanderer.....	14	13	37.2	13.4	4.5	1881	Essex, Mass.....
64	81335		Ga. s.	Wanderer.....	8	6	32.0	13.5	3.5	1891	Patchogue, N. Y.....
65	81783		Ga. s.	Wanderer.....	11	8	47.5	13.1	3.5	1901	Grafton, Va.....
66	81861		Ga. s.	Wanderer.....	7	5	43.4	11.7	2.8	1903	Beaufort, S. C.....
67	201993		Ga. s.	Wanderer.....	9	7	30.6	12.8	4.0	1905	West Mystic, Conn.....
68	204597		Ga. s.	Wanderer.....	14	12	35.3	10.5	4.6	1906	Southampton, N. Y.....
69	205183		Ga. s.	Wanderer.....	14	7	49.0	12.0	4.5	1906	Portland, Oreg.....
70	207569		Ga. s.	Wanderer.....	15	12	37.0	12.0	5.4	1910	Tacoma, Wash.....

<sup>1</sup> Formerly ga. y Hebe.

<sup>2</sup> Formerly U. S. Q. M. C. st. s. Capt. A. M. Wetherill.

<sup>3</sup> Formerly ga U. S. C. and G. S. schooner Drift.

<sup>4</sup> Formerly U. S. Lighthouse ga. s. 97 Bush.

<sup>5</sup> Formerly ga. s. Mary Brent.



Line No.	Service	Crew	Horse-power	Name of owner	Home port	Address of owner
1	Frt.	2	240	Libby, McNeill & Libby	San Francisco, Calif.	Merchants Exchange Building.
2	Pas.	1	40	Clarence W. Starn	Philadelphia, Pa.	Atlantic City, N. J.
3	Tow.	1	40	David W. Ireland	Tampa, Fla.	Fort Myers, Fla.
4	Tow.	7	60	S. O. Loveland (Del.)	Philadelphia, Pa.	151 South Front Street.
5	Oys.	3	50	Samuel Y. Bayles	New York, N. Y.	Oyster Bay, N. Y.
6	Cod.	6	20	R. M. Kelley Co.	Boston, Mass.	New Fish Pier.
7	Fsh.	3	6	Leroy Balderson	Reedville, Va.	Lodge, Va.
8	Frt.	2	35	W. J. Holland	Crisfield, Md.	Route 1.
9	Frt.	1	15	R. L. Acra	Newport News, Va.	Bena, Va.
10	Frt.	2	15	M. F. Brown	Norfolk, Va.	Ocean View, Va.
11	Frt.	2	32	W. W. Harris	do	do
12	Frt.	2	32	John Freeman	do	Nansemond, Va.
13	Wat.	2	50	W. J. Townsend	Baltimore, Md.	836 North Fulton Avenue.
14	Frt.	1	10	Frank F. Drummond	Cape Charles, Va.	Sanford, Va.
15	Tow.	1	32	P. W. Richie	Paducah, Ky.	1042 South Third Street.
16	Tow.	1	60	W. M. Brown	Chattanooga, Tenn.	218 Waters Street.
17	Fsh.	2	22	John Steiner	Mobile, Ala.	Bon Secour, Ala.
18	Fsh.	14	120	Wallace Fisheries Co. (N. C.)	Beaufort, N. C.	Morehead City, N. C.
19	Fsh.	3	36	R. L. Hudgins	Norfolk, Va.	Bohannon, Va.
20	Fsh.	1	100	Portsmouth Fisheries Co. (N. C.)	Beaufort, N. C.	Morehead City, N. C.
21	Frt.	2	54	J. H. Curtis	Norfolk, Va.	do
22	Fsh.	5	30	Walter R. Busch	Milwaukee, Wis.	Algona, Wis.
23	Frt.	2	48	Wm. R. Lewis	Cambridge, Md.	Oakley Street.
24	Msc.	1	24	Ernest C. Swezey	New York, N. Y.	Babylon, N. Y.
25	Frt.	2	10	Joe W. Wright	Norfolk, Va.	Hobson, Va.
26	Fsh.	2	22	J. B. Forrest	Newport News, Va.	Jeffs, Va.
27	Frt.	1	15	Chester Battlo	Norfolk, Va.	Deans, Va.
28	Msc.	1	10	Wm. Spencer & Son Corporation (N. Y.)	New York, N. Y.	40 Rector Street.
29	Oys.	2	5	John H. O'Berry	Annapolis, Md.	Solomons, Md.
30	Fsh.	2	16	Ernest Pierce	Ketchikan, Alaska	do
31	Pas.	1	35	Henry W. Seltz	St. Louis, Mo.	Mount Carmel, Ill.
32	Msc.	1	20	Charles Nestrand	New York, N. Y.	College Point, N. Y.
33	Fsh.	8	25	Walter W. Campbell	Gloucester, Mass.	Rockport, Mass.
34	Pas.	2	16	Association Island Corporation (N. Y.)	Cape Vincent, N. Y.	Association Island, N. Y.
35	Frt.	2	12	Alvin C. Ramsdell	South West Harbor, Me.	Lubec, Me.
36	Tow.	2	50	Walakea Mill Co. (Hawaii)	Honolulu, Hawaii	Hilo, Hawaii.
37	Tow.	1	50	John Kallianu	do	do
38	Frt.	2	30	J. G. Lamp	Baltimore, Md.	606 South Broadway.
39	Frt.	1	37	Charles A. Mathews	Cordova, Alaska	do
40	Tow.	1	50	Geo. V. Freetly	San Francisco, Calif.	1226 Thirty-third Street
41	Pas.	2	40	F. R. Halstead	Corpus Christi, Tex.	Fifty-second and Chaparral Streets.
42	Oys.	7	106	Samuel Y. Bayles	New York, N. Y.	Oyster Bay, N. Y.
43	Fsh.	1	60	Columbia River Packers Association (Oreg.)	Astoria, Oreg.	Eighth Street.
44	Tow.	5	150	Walnero Towing Line (N. Y.)	New York, N. Y.	Woodside, N. Y.
45	Fsh.	2	50	John Peterson	Tacoma, Wash.	5101 North Defiance Street.
46	Frt.	2	50	D. T. Sheridan	Philadelphia, Pa.	127 Walnut Street.
47	Tow.	4	105	Walter G. Houghland	Evansville, Ind.	Old National Bank.
48	Msc.	2	85	W. W. Durocher	Marquette, Mich.	Detour, Mich.
49	Frt.	1	12	John E. Anderson	New York, N. Y.	Ocean Beach, N. Y.
50	Oys.	5	36	Arthur Hinson	Philadelphia, Pa.	Mauricetown, N. J.
51	Frt.	2	35	J. W. Hurley	Newport News, Va.	Urbanna, Va.
52	Oys.	6	20	Samuel P. Fithian	Philadelphia, Pa.	Bridgeton, N. J.
53	Oys.	5	24	Aaron S. Hunter	do	Haleyville, N. J.
54	Fsh.	3	30	Charles W. Evans	Perth Amboy, N. J.	Keyport, N. J.
55	Fer.	2	40	Hugo G. Schaefer	St. Louis, Mo.	Washington, Mo.
56	Fsh.	17	50	Merton P. Hutchins	Boston, Mass.	Waltham, Mass.
57	Tow.	2	12	John Kephart	Louisville, Ky.	118 Holdeman Avenue.
58	Fsh.	2	18	Joseph Picou	New Orleans, La.	Houma, La.
59	Fer.	3	70	Joseph H. Zimmerman	Milwaukee, Wis.	Prairie du Chien, Wis.
60	Frt.	2	18	V. S. Sloan	Charleston, S. O.	1 Legare Street.
61	Pas.	2	50	Joseph A. Ruest	Salem, Mass.	10 Lemon Street.
62	Frt.	1	40	L. J. Neal	Cambridge, Md.	Oxford, Md.
63	Frt.	2	12	Herbert P. Wennerberg	Gloucester, Mass.	do
64	Pas.	1	18	Harry H. Danes	New York, N. Y.	Sayville, N. Y.
65	Frt.	2	20	J. W. Linton	Norfolk, Va.	Berkeley, Va.
66	Frt.	3	20	George Waterhouse	Beaufort, S. O.	do
67	Fsh.	2	10	Andrew Trione	New London, Conn.	67 Belden Street.
68	Pas.	1	30	Edward W. Davis	New York, N. Y.	Southampton, N. Y.
69	Fsh.	1	60	Byron Gawley	Tacoma, Wash.	5408 South Puget Sound Avenue.
70	Fsh.	6	16	Ben Johnson	do	Olaia, Wash.

<sup>1</sup> Formerly ga. s. Clipper.

<sup>2</sup> Formerly ga. s. Martin Anderson.

<sup>3</sup> Formerly ga. s. Olive F. Hutchins.

<sup>4</sup> Formerly U. S. Navy ga. s 3423.

Line No.	Official No.	Signal letters	Rig	Name of vessel	Tonnage		Register dimensions			When built	Where built
					Gross	Net	Length	Breadth	Depth		
					Feet			Feet			
1	209488		Ga. s.	Wanderer	14	14	40.0	12.0	4.4	1911	Decatur, Wash.
2	219171		Ga. w.	Wanderer	33	15	50.0	11.0	2.5	1919	Evansville, Ind.
3	221410		Ga. s.	Wanderer	7	6	30.4	8.1	2.7	1921	Keypoint, Wash.
4	212022		Ga. s.	Wanderer II	27	18	44.6	13.6	5.5	1914	Seattle, Wash.
5	209696		Ga. s.	Wanderlust	15	10	39.7	10.7	4.7	1912	Stockton, Calif.
6	225599		Ga. w.	Wanderlust	21	20	40.0	10.3	3.0	1925	St. Louis, Mo.
7	212576		Ga. s.	Waneta	11	11	39.6	9.6	3.6	1914	Atlantic, N. C.
8	205245		Ga. w.	Wanista	34	29	57.9	24.2	3.0	1908	Ainsworth, Wash.
9	204373		Ga. s.	Wannacomet	13	8	49.3	12.3	3.8	1907	Fairhaven, Calif.
10	215073		Ga. w.	WAR CHIEF	10	7	51.5	10.0	2.5	1910	Grafton, Ill.
11	26785		Ga. s.	War Eagle	37	16	58.5	20.6	4.3	1865	San Francisco, Calif.
12	222062		Ol. s.	Warco	23	15	62.2	12.6	4.5	1922	Bonneville, Oreg.
13	209130		Ga. s.	Ward S	9	9	27.0	8.5	3.0	1910	Manitowoc, Wis.
14	213916		Ga. s.	Ward's Cove	34	23	52.1	15.0	6.7	1916	Tacoma, Wash.
15	222446		Ga. s.	Warrances	6	5	30.7	8.4	3.3	1909	Athens, N. Y.
16	222732		Ol. s.	Warren	31	21	58.0	13.1	6.6	1909	San Francisco, Calif.
17	222687		Ga. s.	Warren C.	79	54	104.3	14.9	8.3	1917	Norfolk, Va.
18	204935		Ga. s.	Warrior	7	5	34.2	10.2	3.9	1905	Black Diamond, Calif.
19	209907		Ga. s.	Warrior	9	6	30.5	10.0	5.6	1912	Bellingham, Wash.
20	211956		Ol. s.	Warrior	82	56	78.0	17.0	9.6	1914	Seattle, Wash.
21	216625		Ga. w.	Warrior	13	11	57.3	13.6	2.5	1909	Marselles, Ill.
22	225585		Ol. s.	Warrior	27	12	59.8	15.7	5.7	1926	Rainier, Oreg.
23	220223		Ga. s.	Wasa	10	9	37.4	10.6	3.9	1920	Everett, Wash.
24	205794		Ol. s.	Washakie	77	66	89.0	21.2	10.0	1908	Chelsea, Mass.
25	81849		Ga. s.	Washington	7	5	36.5	7.7	2.8	1903	Marshfield, Oreg.
26	207637		Ga. s.	Washington	17	11	42.4	12.6	4.0	1910	Seattle, Wash.
27	212039		Ga. s.	Washington	306	246	125.5	25.8	7.2	1914	Dockton, Wash.
28	213014		Ga. s.	Washington	15	6	39.0	13.0	5.8	1915	San Francisco, Calif.
29	218103		Ga. s.	Washington	18	15	44.6	12.1	5.3	1919	Seattle, Wash.
30	222765		Ol. s.	Washington	127	70	102.2	19.6	8.4	1923	Washington, N. C.
31	222912		Ol. s.	Washington	95	64	120.0	36.0	8.4	1923	St. Helens, Oreg.
32	225486		Ol. s.	Washington	50	34	62.5	16.3	7.4	1926	Gig Harbor, Wash.
33	217895		Ga. s.	Wasp	7	6	31.1	8.2	3.6	1919	Friday Harbor, Wash.
34	220690		Ol. s.	Wasp	31	21	55.4	16.0	6.1	1920	Seattle, Wash.
35	202048		Ga. s.	Watanna	10	8	48.9	12.1	3.3	1905	Sandusky, Ohio.
36	81495		Ga. s.	Watauga	15	12	43.0	14.1	4.3	1894	Brooklyn, N. Y.
37	200776		Ga. s.	Water Island	7	6	44.0	10.0	4.5	1904	Patchogue, N. Y.
38	221439		Ga. s.	Waterland	42	26	60.3	15.1	6.9	1921	Tacoma, Wash.
39	81032		Ga. s.	Water Lilly	19	18	58.7	17.2	4.2	1884	Mill Creek, Md.
40	207119		Ga. s.	Water Lilly	12	11	34.7	9.4	3.6	1908	Manitowoc, Wis.
41	209405		Ga. s.	Water Lilly	7	7	28.0	8.3	3.4	1911	West De Pere, Wis.
42	210958		Ga. s.	Water Lilly	8	5	33.5	7.4	3.0	1911	Chicago, Ill.
43	212472		Ga. p.	Waterlily	49	27	64.9	15.0	4.0	1914	Elizabeth City, N. C.
44	224526		Ga. w.	Waterloo	27	17	55.0	9.0	2.7	1925	Loudon, Tenn.
45	81696		Ga. s.	Water Witch	9	6	37.4	9.6	4.4	1900	Belvedere, Calif.
46	81858		Ga. s.	Water Witch	22	19	60.0	15.0	4.0	1902	Jacksonville, Fla.
47	213301		Ga. s.	Water Witch	15	6	51.9	12.4	4.0	1915	Portland, Oreg.
48	81148		Ga. s.	Watson	12	12	40.0	13.8	3.8	1887	Bayonne, N. J.
49	215569		Ga. s.	Watson II	19	12	48.0	12.0	4.7	1917	Hoculam, Wash.
50	80989		Ga. s.	Watson Tomkins	83	78	83.5	27.1	5.4	1883	St. Michaels, Md.
51	81345		Ga. s.	Wave	7	6	36.2	12.7	3.2	1891	Patchogue, N. Y.
52	81826		Ga. s.	Wave	14	14	48.2	14.0	3.1	1902	Harlowe, N. C.
53	201354		Ga. s.	Wave	7	5	36.0	10.9	2.7	1901	West Haven, Conn.
54	204697		Ga. s.	Wave	11	8	42.4	10.3	4.4	1907	Decatur, Wash.
55	207442		Ga. w.	Wave	30	9	56.0	12.3	3.1	1908	Dubuque, Iowa.
56	207954		Ga. s.	Wave	7	6	33.3	8.8	2.6	1909	Georgetown, S. C.
57	215913		Ga. s.	Wave	12	5	41.9	12.7	4.6	1917	Toledo, Oreg.
58	220540		Ga. s.	Wave	10	7	35.6	9.8	4.8	1920	Ketchikan, Alaska.
59	206909		Ga. s.	Wave II	12	8	43.4	9.9	3.4	1909	Galveston, Tex.
60	215426		Ga. s.	Wa Wa	9	6	34.1	10.4	4.7	1917	Seattle, Wash.
61	220516		Ga. s.	Wa Wa	9	8	33.8	8.3	3.2	1907	Vergennes, Vt.
62	81047		Ga. s.	Wa Wa Yanda	13	7	47.5	12.5	3.9	1882	Noank, Conn.
63	203460		Ga. s.	Wayona	8	6	35.5	8.5	3.0	1906	Mukiltco, Wash.
64	81344		Ga. s.	Way Haven	7	7	44.4	12.1	2.8	1891	Smyrna, N. C.
65	224258		Ol. s.	Wayland, jr	13	9	42.9	12.4	3.8	1924	Arlington, Fla.
66	206186		Ga. s.	Wayne	9	7	30.0	10.8	4.0	1906	Point Lookout, Mich.
67	201905		Ol. s.	Wayward	14	13	46.0	14.6	3.6	1905	Stratford, Conn.
68	216332		Ol. s.	We	12	11	32.4	10.0	4.7	1918	Anacortes, Wash.
69	211087		Ga. s.	Webfoot	12	8	35.6	10.0	4.0	1913	Seattle, Wash.
70	212863		Ga. s.	Webstone	7	6	41.0	10.0	3.0	1914	Alton, Ill.
71	221493		Ga. s.	Wego	12	10	38.2	12.0	3.7	1921	Cape May City, N. J.
72	225132		Ga. w.	Wego	34	13	53.9	12.0	2.0	1925	Sewickley, Pa.
73	225156		Ol. s.	We Go	34	23	53.3	14.1	6.3	1925	Seattle, Wash.
74	207998		Ga. s.	Wekiwa	19	16	46.4	11.2	3.3	1910	Palatka, Fla.
75	80876		Ga. s.	Welcome	6	5	27.2	12.1	3.5	1882	Key West, Fla.

Line No.	Service	Crew	Horse-power	Name of owner	Home port	Address of owner
1	Msc.	2	40	Ole Ansen	Juneau, Alaska	
2	Tow.	3	28	Hazleton Gravel Co. (Ind.)	Evansville, Ind.	Hazleton, Ind.
3	Fsh.	4	6	Geo. Contraro	Seattle, Wash.	Keyport, Wash.
4	Fsh.	6	27	Fidalgo Island Packing Co. (Me.)	do	Anacortes, Wash.
5	Pas.	1	24	Charles E. Clark	San Francisco, Calif.	Oakland, Calif.
6	Tow.	1	30	Hattle L. Wiles	St. Louis, Mo.	Foot Marceau Street.
7	Frt.	1	12	John O. Mason	Beaufort, N. C.	Stacy, N. C.
8	Pas.	2	20	S. A. Ash	Seattle, Wash.	Wallula, Wash.
9	Pas.	1	50	Coggeshall Launch Co. (Calif.)	Eureka, Calif.	Foot F Street.
10	Pas.	1	28	Starved Rock Ferry Co. (Ill.)	Chicago, Ill.	Ottawa, Ill.
11	Frt.	1	60	John R. Stone	San Francisco, Calif.	Petaluma, Calif.
12	Fsh.	1	60	Warren Packing Co. (Oreg.)	Portland, Oreg.	Yeon Building.
13	Fsh.	1	8	Phillip T. Daly	Detroit, Mich.	28 Campan Building.
14	Fsh.	2	50	Wards Cove Packing Co. (Alaska)	Ketchikan, Alaska	Wards Cove, Alaska.
15	Pas.	1	16	Oscar Dederick	Albany, N. Y.	Athens, N. Y.
16	Tow.	3	170	R. J. Ultican	Seattle, Wash.	Aberdeen, Wash.
17	Fsh.	5	660	Atlantic Products Co. (N. J.)	Newark, N. J.	Elizabeth, N. J.
18	Frt.	1	20	Frank P. Williams	St. Michael, Alaska	
19	Tow.	2	40	Gilkey Bros. Towing Co. (Wash.)	Seattle, Wash.	Anacortes, Wash.
20	Fsh.	7	120	Pacific American Fisheries (Me.)	do	Bellingham, Wash.
21	Pas.	1	21	Starved Rock Ferry Co. (Ill.)	Chicago, Ill.	Ottawa, Ill.
22	Tow.	1	180	Wilbur J. Smith	Portland, Oreg.	Rainier, Oreg.
23	Fsh.	2	15	Earl E. Bowers	Seattle, Wash.	Everett, Wash.
24	Fsh.	8	70	Warren Fish Co. (Fla.)	Pensacola, Fla.	Baylen Street Wharf.
25	Pas.	1	25	Gardiner Mill Co. (Calif.)	Marshfield, Oreg.	Gardiner, Oreg.
26	Fsh.	4	20	Alaska Consolidated Canneries (Del.)	Ketchikan, Alaska	
27	Frt.	8	750	New England Fish Co. (Me.)	Boston, Mass.	44 Boston Fish Pier.
28	Fsh.	2	40	Jong Yin	San Francisco, Calif.	736 Sacramento Street.
29	Fsh.	4	30	W. D. Stack	Ketchikan, Alaska	Loring, Alaska.
30	Frt.	4	250	Doone Transportation Co.	Washington, N. C.	
31	Fer.	2	140	Longview Ferry Co. (Wash.)	Portland, Oreg.	Longview, Wash.
32	Fsh.	8	100	Rade Jerkovich	Tacoma, Wash.	Gig Harbor, Wash.
33	Fsh.	3	12	Berthel Peterson	Seattle, Wash.	114 Fifth Avenue.
34	Tow.	4	100	Washington Tug & Barge Co. (Wash.)	do	Colman Dock.
35	Frt.	1	15	Oscar P. Lay	Sandusky, Ohio	
36	Msc.	3	30	Pierville Stock Co. (N. Y.)	New York, N. Y.	Forty-ninth and Fiftieth Streets.
37	Msc.	1	25	Anthony J. Suchan	do	398 Eighth Street.
38	Fsh.	8	50	Olaf Jacobson	Ketchikan, Alaska	
39	Frt.	2	15	William R. Lewis	Cambridge, Md.	Oakley Street.
40	Fsh.	3	18	James Johnson	Milwaukee, Wis.	Detroit Harbor, Wis.
41	Fsh.	3	15	Fred Chapek	do	Two Rivers, Wis.
42	Msc.	2	12	George Sprezel	Chicago, Ill.	2134 West Nineteenth Street.
43	Pas.	4	25	C. C. Clark	Elizabeth City, N. C.	
44	Tow.	3	30	O. V. Harrison	Chattanooga, Tenn.	Loudon, Tenn.
45	Frt.	2	40	Young Bros. (Ltd.) (Hawaii)	Honolulu, Hawaii	Pier 12.
46	Pas.	4	36	Frank McCabe	Charleston, S. C.	82 Pitt Street.
47	Tow.	4	50	W. H. Walker	Los Angeles, Calif.	Long Beach, Calif.
48	Frt.	1	24	I. H. Tawes	Crisfield, Md.	South Somerset Avenue.
49	Tow.	2	75	Allman Hubble Tug Boat Co.	Seattle, Wash.	Hogulam, Wash.
50	Msc.	3	54	Henry Maurer & Son (N. J.)	New York, N. Y.	420 East Twenty-third Street.
51	Msc.	1	14	Frank Welsh	do	Patchogue, N. Y.
52	Frt.	1	20	J. A. Meadows	New Bern, N. C.	
53	Fsh.	1	27	Eben F. Weeks	New Bedford, Mass.	Bourne, Mass.
54	Tow.	1	29	E. H. Pfaffle	Nome, Alaska	Council, Alaska.
55	Tow.	4	72	F. P. Gillen	Peoria, Ill.	Beardstown, Ill.
56	Frt.	1	12	F. W. Ford, jr	Georgetown, S. C.	914 Highmarket Street.
57	Tow.	2	80	Chas. Cornell	Seattle, Wash.	Harper, Wash.
58	Fsh.	2	25	B. A. Petterson	Ketchikan, Alaska	
59	Pas.	1	20	George W. Johnson	Galveston, Tex.	1207 Avenue D.
60	Fsh.	3	18	W. G. Woltman	Seattle, Wash.	Palace Hotel.
61	Fsh.	1	15	Charles Tobin	Buffalo, N. Y.	118 Galletin Street.
62	Frt.	2	38	William A. Somers	New York, N. Y.	Jersey City, N. J.
63	Tow.	2	35	Canyon Lumber Co. (Wash.)	Port Townsend, Wash.	Everett, Wash.
64	Frt.	1	10	J. J. Kelley	Elizabeth City, N. C.	
65	Tow.	2	60	Florida Lighterage Co. (Fla.)	Jacksonville, Fla.	Durkee Building.
66	Fsh.	1	20	George E. Thompson	Grand Haven, Mich.	Cheboygan, Mich.
67	Oys.	2	30	Henry C. Rowe	New Haven, Conn.	Box 323.
68	Fsh.	5	35	W. H. Houle	Seattle, Wash.	Charleston, Wash.
69	Fsh.	2	20	Vermont Marble Co. (Vt.)	Tacoma, Wash.	East End Eleventh Street Bridge.
70	Tow.	2	50	C. W. Kellogg	Des Moines, Iowa	Keokuk, Iowa.
71	Pas.	2	25	Albert S. Ludlam	Philadelphia, Pa.	Cape May, N. J.
72	Tow.	1	20	J. O. Thomas	Pittsburgh, Pa.	Sewickley, Pa.
73	Tow.	3	120	Pleasant Harbor Towing Co. (Wash.)	Seattle, Wash.	1802 L. C. Smith Building.
74	Pas.	3	24	Weller L. Carmichael	Jacksonville, Fla.	Ocala, Fla.
75	Frt.	2	7	Matthew Gates	Key West, Fla.	822 Eaton Street.

Line No.	Official No.	Signal letters	Rtg	Name of vessel	Tonnage		Register dimensions			When built	Where built
					Gross	Net	Length	Breadth	Depth		
					Feet			Feet			
1	81805		Ga. s.	Welcome	7	6	42.4	10.0	2.7	1903	Manitowoc, Wis.
2	204824		Ga. s.	Welcome	14	10	35.5	10.6	4.3	1907	Ballard, Wash.
3	208293		Ga. w.	Welcome	13	13	59.0	12.0	2.4	1910	Golconda, Ill.
4	211883		Ga. s.	Welcome	21	14	42.3	13.6	5.8	1913	Tacoma, Wash.
5	219113		Ga. s.	Welcome	14	9	47.4	14.1	4.0	1919	Marshfield, Ore.
6	220122		Ga. s.	Welcome	41	32	55.1	15.9	7.1	1920	Gig Harbor, Wash.
7	222176		Ga. s.	Welcome	39	18	60.1	15.2	7.0	1920	Los Angeles, Calif.
8	225611		Ga. s.	Wenatchee	14	12	43.6	12.7	3.0	1926	Arlington, Ore.
9	81531		Ga. s.	Wenham Lake	12	10	37.0	13.0	4.5	1890	Gloucester, Mass.
10	80823		Ga. s.	Wenona	22	20	43.1	16.6	5.9	1881	Brooklyn, N. Y.
11	4919		Ol. s.	<sup>1</sup> Wenonah	22	12	53.6	14.8	4.4	1864	Chester, Pa.
12	80429		Ga. s.	Wenonah	8	7	31.5	12.0	3.5	1874	Greenport, N. Y.
13	208595		Ol. s.	Wenonah	35	15	60.0	16.4	6.0	1911	Vancouver, Wash.
14	81552		Ga. s.	Wentz L. Roberts	33	16	63.7	10.7	5.4	1896	Whitehaven, Md.
15	213729		Ga. s.	Weowna	6	5	30.3	10.0	3.8	1915	Eastham, Mass.
16	81031		Ga. s.	We're Here	9	9	45.4	14.2	3.2	1897	Punta Gorda, Fla.
17	209808		Ga. s.	Wesley	6	6	28.0	9.4	3.7	1912	Sturgeon Bay, Wis.
18	220192		Ga. s.	Wesley	14	9	39.1	11.0	5.4	1920	Seattle, Wash.
19	200788		Ga. s.	Wesley W. Sinnett	23	11	50.6	16.0	8.3	1904	Cape Porpoise, Me.
20	220611		Ga. s.	West	10	8	34.9	9.4	4.4	1920	Seattle, Wash.
21	222542		Ga. s.	West	12	9	42.3	9.1	4.0	1922	Port Blakely, Wash.
22	214672		Ga. s.	<sup>2</sup> West Africa No. 1	28	12	58.5	14.7	7.6	1917	Los Angeles, Calif.
23	215799		Ga. s.	<sup>3</sup> West Africa No. 2	26	11	57.4	14.2	6.5	1917	do.
24	212962		Ga. s.	<sup>4</sup> West Africa No. 3	34	21	59.8	20.0	6.3	1915	Oakland, Calif.
25	212963		Ga. s.	<sup>6</sup> West Africa No. 4	34	21	59.8	20.0	6.3	1915	do.
26	207273		Ga. s.	West Bay	7	6	30.1	10.2	4.4	1910	Saunderstown, R. I.
27	216906		Ga. s.	West River	15	10	47.5	13.3	2.9	1918	Shady Side, Md.
28	208118		Ga. s.	West Shore	6	6	37.3	8.9	3.1	1908	Saugatuck, Mich.
29	208186		Ga. s.	West Virginia	14	10	35.0	10.8	3.3	1910	Mount Vernon, Wash.
30	215810		Ga. s.	Westover	41	24	63.5	15.8	5.5	1917	Westover, Md.
31	218414		Ga. s.	Westover	8	5	29.1	9.9	4.5	1919	Westport, Wash.
32	224838		Ol. s.	Westport	53	44	64.9	24.9	6.2	1925	Portland, Ore.
33	217691		Ga. s.	Westraalen	7	5	30.4	8.9	4.6	1917	Tacoma, Wash.
34	223074		Ga. s.	Western	7	6	32.9	8.7	4.0	1923	do.
35	96056		Ga. s.	<sup>6</sup> Western	15	10	36.6	12.2	4.3	1890	Seattle, Wash.
36	223582		Ol. s.	Western	52	41	62.4	16.7	7.8	1924	do.
37	220497		Ga. s.	Western Star	28	19	50.7	13.9	6.3	1920	do.
38	219425		Ga. s.	Westener	41	28	56.4	15.2	6.8	1920	Tacoma, Wash.
39	212044		Ga. s.	Westford	25	17	41.0	13.2	5.3	1914	Ballard, Wash.
40	216443		Ga. s.	Westmaco	29	19	61.4	15.7	5.0	1918	Los Angeles, Calif.
41	221094		Ol. s.	Westmoreland	114	69	100.0	24.1	7.2	1921	Weems, Va.
42	215790		Ga. s.	Wetson	10	6	40.0	12.2	3.1	1917	Cut Off, La.
43	225055		Ga. s.	<sup>7</sup> Whale	13	9	38.9	11.0	4.0	1917	Bremerton, Wash.
44	81716		Ga. s.	Wheatley	7	7	41.0	13.5	2.6	1900	Hudson, Md.
45	216180		Ga. s.	Whechasco	10	5	34.9	10.3	4.4	1918	San Diego, Calif.
46	81701		Ga. s.	Whelp	8	7	30.5	13.0	4.0	1899	Atlantic City, N. J.
47	218583		Ga. s.	Whidby	48	44	58.8	22.1	3.8	1919	Clinton, Wash.
48	217940		Ga. s.	Whiteaway	8	6	38.1	8.6	3.8	1919	Seattle, Wash.
49	80818		Ol. s.	Whiteaway	39	15	59.0	19.8	5.5	1881	Greenport, N. Y.
50	224364		Ol. s.	Williamene	32	14	60.4	19.0	4.4	1924	Biloxi, Miss.
51	215827		Ol. s.	WHIPPER	10	6	35.2	9.3	3.7	1917	Kansas City, Mo.
52	201142		Ga. s.	Whisper	10	9	36.5	13.4	3.1	1901	Bay Head, N. J.
53	214356		Ga. w.	Whisper	8	6	31.5	7.0	2.4	1914	Valley Park, Mo.
54	224864		Ga. s.	Whisper	12	9	37.6	10.2	4.3	1901	Nyack, N. Y.
55	80898		Ga. s.	Whitby	27	18	58.1	17.6	6.0	1882	Port Jefferson, N. Y.
56	208160		Ga. s.	White	7	5	33.0	10.4	3.2	1908	St. Ignace, Mich.
57	218933		Ga. s.	White B	8	5	36.2	11.8	3.3	1912	Cut Off, La.
58	220476		Ga. s.	White Bass	9	6	37.7	10.6	3.7	1916	Port Clinton, Ohio
59	81835		Ga. s.	<sup>8</sup> White Bear	15	13	39.8	12.2	4.3	1902	Port Gamble, Wash.
60	210637		Ga. s.	White Bear	27	18	45.3	14.1	5.6	1912	Tacoma, Wash.
61	210952		Ga. s.	White Cap II	17	12	37.4	12.0	4.8	1913	Seattle, Wash.
62	210072		Ga. s.	White City	29	24	56.5	17.6	5.2	1912	New Haven, Conn.
63	213663		Ga. w.	White City	30	30	65.0	22.0	4.0	1915	Senechal, N. Dak.
64	205228		Ga. s.	White Cloud	11	10	33.5	9.0	3.5	1907	Manitowoc, Wis.
65	216932		Ga. s.	White Cloud	9	6	30.5	13.0	3.8	1887	Bristol, R. I.
66	211273		Ga. s.	White Flyer	7	5	33.0	10.0	4.0	1912	Manitowoc, Wis.
67	215664		Ol. s.	White Heather	8	5	35.2	9.5	3.8	1917	Baltimore, Md.
68	80635		Ga. s.	White Star	6	6	31.4	11.9	2.8	1877	Brookhaven, N. Y.
69	218053		Ga. s.	White Star	20	17	40.0	12.0	6.4	1919	Cove, Wash.
70	219927		Ga. w.	White Star	17	14	57.6	14.3	2.2	1916	Plaquemine, La.
71	202226		Ga. s.	White Swan	7	6	30.4	8.4	2.4	1904	Manitowoc, Wis.

<sup>1</sup> Formerly ga. s. Croatan.<sup>2</sup> Formerly ga. s. <sup>a</sup>Whelo.<sup>b</sup> Crowley No. 20.<sup>3</sup> Formerly ga. s. <sup>a</sup>Diamond Queen.<sup>b</sup> Crowley No. 24.<sup>4</sup> Formerly ga. s. Crowley No. 23.

Line No.	Service	Crew	Horse-power	Name of owner	Home port	Address of owner
1	Pas.	1	45	W. D. Scott	Chicago, Ill.	7617 Loomis Street.
2	Frt.	1	40	George Black	Seattle, Wash.	Blaine, Wash.
3	Frt.	2	15	Kansas City Power & Light Co. (Mo.)	Kansas City, Mo.	14th and Grand Avenue.
4	Fsh.	2	20	John Hudson	Ketchikan, Alaska	Metlakatla, Alaska.
5	Frt.	1	50	Coos River Transportation Co. (Oreg.)	Marshfield, Oreg.	
6	Fsh.	8	50	Martin Stanich	Tacoma, Wash.	Gig Harbor, Wash.
7	Fsh.	8	60	William Maggio	Los Angeles, Calif.	San Pedro, Calif.
8	Fer.	1	32	Arlington Ferry Co.	Portland, Oreg.	Arlington, Oreg.
9	Wat.	1	20	Herbert P. Wennersberg	Gloucester, Mass.	39 Western Avenue.
10	Frt.	3	20	Howard B. Tickle	New York, N. Y.	Delovan Street (B.).
11	Tow.	3	100	Hastings Bros. (Va.)	Norfolk, Va.	Seaboard Bank Building.
12	Oys.	2	12	John Christiansen	Bridgeport, Conn.	552 Union Avenue.
13	Tow.	3	170	Port of Portland (Oreg.)	Portland, Oreg.	
14	Fsh.	12	60	Southport Fish Scrap & Oil Co. (N. C.)	Wilmington, N. C.	Southport, N. C.
15	Fsh.	1	15	H. A. Lee	Provincetown, Mass.	Harwichport, Mass.
16	Fsh.	3	32	W. H. Porter	Key West, Fla.	Fort Meyers, Fla.
17	Fsh.	2	9	Earl Killoran	Marquette, Mich.	Fayette, Michigan.
18	Fsh.	4	20	Ludwig Johansen	Seattle, Wash.	7117 Twenty-eighth Avenue NW.
19	Fsh.	8	36	Patrick J. Murphy	Gloucester, Mass.	54 Summer Street.
20	Fsh.	1	20	W. Tuger	Seattle, Wash.	Care of Eagles Hall.
21	Fsh.	2	16	Sven Lonberg	Astoria, Oreg.	222 Taylor Avenue.
22	Tow.	1	100	United States Shipping Board	New York, N. Y.	45 Broadway.
23	Tow.	1	100	do.	do.	Do.
24	Tow.	1	100	do.	do.	Do.
25	Tow.	1	100	do.	do.	Do.
26	Fsh.	1	14	Harold L. Smith	Newport, R. I.	Wickford, R. I.
27	Frt.	2	30	Charles E. Leatherbury	Annapolis, Md.	Shady Side, Md.
28	Pas.	1	10	James Campbell	Grand Haven, Mich.	Saugatuck, Mich.
29	Frt.	1	38	John S. Henry	Seattle, Wash.	Lopez, Wash.
30	Frt.	3	45	Jas. O. Lore	Annapolis, Md.	Solomons, Md.
31	Fsh.	1	16	John Olson	Seattle, Wash.	Hoquiam, Wash.
32	Fer.	1	60	Cathlamet Ferry Co.	Portland, Oreg.	Cathlamet, Oreg.
33	Fsh.	1	12	Knight Island Packing Co. (Wash.)	Seattle, Wash.	1177 Dexter Horton Building.
34	Fsh.	2	9	Andrew A. Gaarden	do.	84 Seneca Street.
35	Tow.	3	75	Western Tow Boat Co. (Wash.)	do.	Everett, Wash.
36	Fsh.	7	75	Geo. Eliassen	do.	1174 Franklin Avenue.
37	Frt.	2	60	John W. McEwan	do.	938 Twenty-first Avenue.
38	Fsh.	8	50	Halfhill Packing Corporation (Calif.)	Los Angeles, Calif.	Long Beach, Calif.
39	Fsh.	5	27	P. Peterson	Seattle, Wash.	Richmond Beach, Wash.
40	Fsh.	1	60	Van Camp Sea Food Co. (Calif.)	Los Angeles, Calif.	East San Pedro, Calif.
41	Pas.	3	100	G. Marvin Sandy	Reedville, Va.	Hyacluth, Va.
42	Frt.	2	16	Dunbar-Dukate Co.	New Orleans, La.	Golden Meadow, La.
43	Pas.	2	45	Waclav Loch	Philadelphia, Pa.	274 East Pacific Street,
44	Frt.	4	12	Benjamin Gross	Annapolis, Md.	Eastport, Md.
45	Fsh.	3	30	Ralph Waldo Chase	San Diego, Calif.	
46	Fsh.	1	32	Thomas Slager	New York, N. Y.	West Sayville, N. Y.
47	Fer.	2	50	Sound Ferry Lines (Wash.)	Seattle, Wash.	Kingston, Wash.
48	Fsh.	2	12	Carl M. Johnson	Ketchikan, Alaska	
49	Frt.	2	45	Booth Fisheries Sardine Co. (Me.)	Jonesport, Me.	Machiasport, Me.
50	Fsh.	5	38	Foster Fountain Co. (La.)	Gulfport, Miss.	Biloxi, Miss.
51	Pas.	1	40	R. H. Noble	Paducah, Ky.	Second and Monroe Streets.
52	Pas.	1	25	John C. Parker	Philadelphia, Pa.	Forked River, N. J.
53	Pas.	1	12	Mayme McNeese	St. Louis, Mo.	Valley Park, Mo.
54	Fsh.	1	60	W. P. Tooker	Miami, Fla.	4528 Northwest Twenty-third Court.
55	Frt.	2	30	Frank Hammer, jr.	New York, N. Y.	Sheepshead Bay, N. Y.
56	Fsh.	1	12	Hector McLeod	Grand Haven, Mich.	St. Ignace, Mich.
57	Oys.	3	6	Frederick J. Callais	New Orleans, La.	Cut Off, La.
58	Fsh.	2	28	Oscar P. Lay	Sandusky, Ohio	
59	Msc.	2	35	Monte Carlo Fox & Fur Co. (Mont.)	Petersburg, Alaska	
60	Fsh.	6	30	Hidden Inlet Canning Co. (Wash.)	Juneau, Alaska	Hood Bay, Alaska.
61	Fsh.	4	18	Nakat Packing Corporation (N. Y.)	Ketchikan, Alaska	
62	Pas.	2	60	Herbert N. Simpson	New York, N. Y.	Foot One hundred and fifty- first Street.
63	Fer.	2	50	L. Leonard Hagen	Great Falls, Mont.	Sanish, N. Dak.
64	Fsh.	2	12	Severin Knutson	Milwaukee, Wis.	Marinette, Wis.
65	Pas.	3	16	Albert Kubowitsch	Boston, Mass.	11 Elmwood Street.
66	Pol.	1	27	City of Chicago	Chicago, Ill.	910 South Michigan Avenue.
67	Frt.	2	15	J. H. E. Legg	Baltimore, Md.	920 Cathedral Street.
68	Fsh.	1	8	John Flynn	New York, N. Y.	Riverhead, N. Y.
69	Fsh.	3	30	Jacob Edwards	Seattle, Wash.	Cove, Wash.
70	Frt.	4	32	Antoine J. Stagni	New Orleans, La.	Thibodaux, La.
71	Fsh.	4	12	John Lain	Milwaukee, Wis.	Kewaunee, Wis.

1 Formerly ga. s. Crowley No. 24.

2 Formerly ga. s. Hornet.

7 Formerly U. S. Navy ga. s. No. 3425.

5 Formerly schooner Wm. and John.

9 Formerly ga. s. Irex.

Line No.	Official No.	Signal letters	Rig	Name of vessel	Tonnage		Register dimensions			When built	Where built
					Gross	Net	Length	Breadth	Depth		
1	216167		Ga. w.	White Swan	15	10	36.5	12.0	2.4	1918	Fisk, Mo.
2	222237		Ol. s.	White Swan	99	87	81.0	23.0	7.5	1922	Manitowoc, Wis.
3	26732		Ga. s.	White Wing	23	12	49.6	17.6	4.6	1867	Dividing Creek, N. J.
4	81176		Ga. s.	White Wing	19	16	44.7	14.8	4.8	1888	Marco, Fla.
5	81556		Ga. s.	White Wing	17	11	50.0	14.3	3.6	1896	Newpoint, Va.
6	201455		Ga. s.	White Wing	14	10	47.0	16.4	3.2	1904	Biloxi, Miss.
7	201667		Ga. s.	White Wing	21	15	64.3	17.5	4.4	1904	Chincoteague, Va.
8	209927		Ga. s.	White Wing	37	31	71.6	16.5	4.3	1909	White Haven, Md.
9	204024		Ga. s.	Whitford	14	12	40.5	8.5	3.4	1907	Oshkosh, Wis.
10	218649		Ga. s.	Whitney	12	5	41.5	8.2	3.1	1915	Allemands, La.
11	207671		Ga. s.	Why Not	6	6	26.5	8.1	3.1	1905	Leland, Mich.
12	203529		Ga. s.	Wicocon	49	29	68.0	19.2	4.4	1906	Manteo, N. C.
13	202725		Ga. s.	Wicomico	33	29	52.0	12.3	3.3	1905	Shadpoint, Md.
14	225672		Ol. s.	Wicomico	258	175	117.4	24.8	10.5	1926	Chester, Pa.
15	81510		Ga. s.	Widgeon	9	7	30.8	12.0	3.6	1895	Tottenville, N. Y.
16	221331		Ga. s.	Wilbeth	8	6	32.7	9.5	4.4	1915	Elizabeth, N. J.
17	225240		Ga. s.	Wilbur	36	17	59.0	14.2	2.6	1924	Pittsburgh, Pa.
18	81195		Ga. s.	Wilbur D.	15	14	44.0	15.2	4.0	1888	Patchogue, N. Y.
19	81727		Ga. s.	Wilbur A. Morse	11	11	32.9	12.5	6.4	1900	Friendship, Me.
20	211279		Ga. s.	Wildbird	13	9	37.5	12.6	4.1	1913	Chicago, Ill.
21	222334		Ga. s.	Wild Duck	12	8	37.1	12.0	3.3	1922	Port Deposit, Md.
22	225078		Ga. s.	Wild Duck II	13	9	42.5	12.3	3.4	1925	Wittman, Md.
23	209025		Ga. s.	Wild Goose	32	22	54.0	13.0	7.4	1909	North Haven, Me.
24	222073		Ga. s.	Wild Goose	9	5	41.5	7.6	7.0	1922	Lewiston, Idaho
25	221532		Ga. w.	Wild Goose	7	5	44.4	8.4	2.3	1921	Rowena, Ky.
26	216913		Ga. s.	Wild Rose	7	6	30.0	9.0	3.3	1915	Naubinway, Mich.
27	216219		Ga. w.	Wildwood	15	15	55.0	12.0	2.3	1918	Bethlehem, Ind.
28	206498		Ga. s.	Wilfred P.	9	9	31.1	10.4	4.7	1909	Groton, Conn.
29	209905		Ga. s.	Wilhelmina	25	17	45.2	13.0	6.2	1912	Seattle, Wash.
30	216509		Ga. s.	Wilhelmina	112	70	78.4	26.2	6.0	1918	Stockton, Calif.
31	223878		Ga. s.	Wiljen	10	6	30.5	10.3	3.4	1924	Peoria, Ill.
32	207537		Ga. s.	Wilkin II	15	5	37.6	12.9	6.0	1910	Phippsburg, Me.
33	218430		Ga. s.	Willamette Flyer	15	12	89.2	9.8	2.2	1919	Portland, Oreg.
34	203575		Ga. s.	Willapa	11	8	51.0	14.0	3.0	1906	South Bend, Wash.
35	208170		Ga. s.	Willard	8	6	28.4	11.8	2.2	1906	Key West, Fla.
36	216186		Ga. s.	Willard	44	37	65.1	20.8	4.7	1918	Patchogue, N. Y.
37	210982		Ga. s.	Willard B.	64	44	73.3	17.8	7.3	1913	Port Blakely, Wash.
38	200802		Ga. s.	Willard C.	15	10	50.7	12.2	5.1	1904	Eureka, Calif.
39	223530		Ol. s.	Willard Daggett	39	17	58.4	16.0	7.0	1924	East Boothbay, Me.
40	202550		Ga. s.	Willard K. Osier	8	5	31.1	11.1	5.8	1905	Friendship, Me.
41	211703		Ga. s.	Willena	162	124	90.0	23.0	4.0	1913	Chicago, Ill.
42	213531		Ga. s.	William C.	15	10	51.7	10.9	3.7	1915	Stockton, Calif.
43	224085		Ga. s.	Wm. D.	7	5	31.6	10.4	2.4	1924	Houma, La.
44	223535		Ol. s.	William J.	15	10	39.2	13.2	5.0	1923	Solomons, Md.
45	223968		Ga. s.	William J.	7	5	32.8	9.0	3.4	1924	Hoonah, Alaska
46	206437		Ga. s.	William S.	8	6	33.8	11.0	4.3	1909	Erie, Pa.
47	224283		Ol. s.	William S.	43	17	60.6	16.7	7.8	1924	Damariscotta, Me.
48	225669		Ol. s.	William & Mary	24	19	46.0	14.2	4.6	1926	Arlington, Fla.
49	81639		Ga. s.	William and Jessie	6	6	40.2	14.5	2.8	1898	Hopeside, Va.
50	225592		Ga. s.	William & Warren	13	8	38.6	12.0	5.7	1926	Dorchester, N. Y.
51	214101		Ga. s.	Wm. Amos	8	5	43.8	11.2	3.3	1916	Poquoson, Va.
52	208728		Ga. s.	William Bauer	8	6	34.5	10.6	4.2	1908	Rocky River, Ohio
53	202478		Ga. s.	Wm. Brenner, jr.	18	15	64.0	16.3	4.5	1905	Oriole, Md.
54	212370		Ga. s.	Wm. Cary	13	12	37.4	10.8	4.4	1914	Grand Rapids, Mich.
55	225296		Ga. w.	Wm. Cody	56	56	64.8	15.9	3.1	1925	Callon, Ark.
56	214014		Ga. s.	Wm. Crawford	15	10	43.0	12.8	4.8	1916	Seattle, Wash.
57	81107		Ga. s.	William Dennis	18	10	42.8	16.0	4.4	1886	Port Norris, N. J.
58	220841	MBWP	Ol. s.	Wm. Donovan	2, 204	1, 621	243.8	47.3	24.3	1919	Seattle, Wash.
59	212977		Ga. s.	Wm. Fisher	18	12	45.0	13.0	5.1	1915	Oakland, Calif.
60	221679		Ga. s.	William Graham	10	8	27.9	12.5	3.3	1921	Daufuskie Island, S. C.
61	223932		Ga. s.	WILLIAM HARBESON	65	35	60.6	18.7	6.8	1924	Pensacola, Fla.
62	80813		Ga. s.	Wm. Hill	11	6	41.1	13.7	3.5	1881	Hunting Quarter, N. C.
63	81011		Ga. s.	William Kelsor	10	8	41.0	12.6	3.4	1883	York County, Va.
64	223182		Ol. s.	William Landry	30	13	57.2	15.6	7.0	1923	Amesbury, Mass.
65	81786		Ga. s.	William McKinley	14	13	45.8	14.9	4.0	1901	Patchogue, N. Y.
66	220678	MBQD	Ol. s.	WILLIAM PENN. +⊙	7, 615	4, 837	439.6	60.2	33.7	1920	Gloucester City, N. J.
67	223256		Ga. s.	William Somers	36	25	58.7	16.0	5.8	1923	Amburg, Va.
68	201536		Ga. s.	William Tell	15	8	42.9	16.5	3.4	1904	Biloxi, Miss.
69	218140		Ga. s.	Wm. Vandal	11	7	38.0	10.5	3.8	1919	Hydaburg, Alaska
70	202672		Ga. s.	William Veale	34	20	56.0	19.4	5.5	1905	Greenwich, N. J.
71	81547		Ga. s.	William A. Morse	77	47	82.6	22.6	8.8	1896	Essex, Mass.

<sup>1</sup> Formerly ga. s. John H. Small.

<sup>2</sup> Formerly ga. s. Wa-Shi-Shi-Ma.

<sup>3</sup> Formerly ga. s. R. J. Wheeler.

<sup>4</sup> Formerly ga. s. Peerless.

Line No.	Service	Crew	Horse-power	Name of owner	Home port	Address of owner
1	Pas.	1	15	Morehouse Stave & Manufacturing Co. (Ill.)	St. Louis, Mo.	Morehouse, Mo.
2	Frt.	5	120	Oriental Mills Transit Co. (Wis.)	Milwaukee, Wis.	Manitowoc, Wis.
3	Frt.	2	48	John B. Smith	Manteo, N. C.	Lake Landing, N. C.
4	Fsh.	4	12	L. D. Eldridge	Tampa, Fla.	Clearwater, Fla.
5	Frt.	3	30	Oscar V. Gray	Elizabeth City, N. C.	Columbia, N. C.
6	Fsh.	5	16	James Spencer	Gulfport, Miss.	Bloloxi, Miss.
7	Oys.	2	24	A. H. Tillage	Newport News, Va.	Gloucester Point, Va.
8	Frt.	2	28	Elmer L. Anderton	Cape Charles, Va.	Sanford, Va.
9	Tow.	3	35	Cook & Brown Lime Co. (Wis.)	Milwaukee, Wis.	Oshkosh, Wis.
10	Pas.	3	45	J. D. Constant & Son	New Orleans, La.	Allemands, La.
11	Fsh.	1	14	George F. Cook	Grand Haven, Mich.	Leland, Mich.
12	Tow.	5	100	Foreman Blades Lumber Co.	Elizabeth City, N. C.	
13	Pas.	2	38	White Haven Packet Co. (Md.)	Crisfield, Md.	White Haven, Md.
14	Tow.	6	750	New York, Philadelphia & Norfolk Railroad Co. (Va.)	Cape Charles, Va.	
15	Pas.	1	25	Harold Jensen	New York, N. Y.	1156 Third Avenue.
16	Msc.	3	20	William O. Munn	do.	Rosedale Park, N. Y.
17	Tow.	2	40	Alleghany River San Corporation (Pa.)	Pittsburgh, Pa.	New Kensington, Pa.
18	Pas.	2	15	Island Park Associates (N. Y.)	New York, N. Y.	429 Seventh Avenue.
19	Fsh.	5	10	F. H. Preston	Philadelphia, Pa.	Morristown, Pa.
20	Tnk.	1	35	Geo. Romero	Chicago, Ill.	3132 North Rockwell Street.
21	Msc.	2	20	Leroy C. Wilson	Baltimore, Md.	109 East Redwood Street.
22	Msc.	2	32	L. W. Abrahams & Bro.	do.	Port Deposit, Md.
23	Msc.	2	100	United Fruit Steamship Corporation (Del.)	New York, N. Y.	17 Battery Place.
24	Pas.	1	60	Nelson Gay	Portland, Oreg.	619 Skidmore Street.
25	Frt.	2	10	Cumberland County Refinery (Ky.)	Louisville, Ky.	Burkesville, Ky.
26	Fsh.	2	24	Benjamin C. Perkins	Grand Haven, Mich.	Gould City, Mich.
27	Tow.	2	22	W. P. Hall	Memphis, Tenn.	1621 York Avenue.
28	Fsh.	1	20	Christian Mikkelsen	Newport, R. I.	New Shoreham, R. I.
29	Fsh.	5	32	Christ Halle	Seattle, Wash.	6750 Twenty-seventh Avenue NW.
30	Frt.	4	120	John Nickels	San Francisco, Calif.	Stockton, Calif.
31	Frt.	1	32	Richard C. Parker	Peoria, Ill.	510 Blaine Street.
32	Fsh.	5	24	Emily A. Sinnett	Portland, Me.	Cape Porpoise, Me.
33	Pas.	1	80	John K. Larson	Portland, Oreg.	701 East Eighth Street.
34	Oys.	2	30	Long Island Oyster Co. (Wash.)	Seattle, Wash.	South Bend, Wash.
35	Pas.	1	10	Chas. S. Maloney	Key West, Fla.	916 Georgia Street.
36	Fsh.	2	90	Live Fish Co. (N. Y.)	New York, N. Y.	Islip, N. Y.
37	Fsh.	5	125	Libby, McNeill & Libby (Me.)	San Francisco, Calif.	Merchants Exchange Building.
38	Pas.	1	80	Willard W. Cousins	Eureka, Calif.	107 G Street.
39	Fsh.	3	60	Willard Daggett Co.	Portland, Me.	Central Wharf.
40	Frt.	2	12	Armando Guglielmoni	Bridgeport, Conn.	183 De Kalb Avenue.
41	Pas.	3	60	John E. Scopes	Albany, N. Y.	23 Steuben Street.
42	Pas.	1	40	William Colberg	San Francisco, Calif.	Stockton, Calif.
43	Fsh.	2	12	Aleide Dusenbery	New Orleans, La.	Houma, La.
44	Tow.	2	60	W. H. Gahagan Realty Co.	New York, N. Y.	147 Remsen Street (B.).
45	Fsh.	1	15	F. J. James	Juneau, Alaska.	Hoonah, Alaska.
46	Fsh.	2	18	Melvin Esterwood	Cleveland, Ohio.	Lorain, Ohio.
47	Fsh.	5	60	Herbert W. Nickerson	Boston, Mass.	Malden, Mass.
48	Tow.	2	60	Florida Lighterage Co. (Fla.)	Jacksonville, Fla.	Durkee Building.
49	Fsh.	17	10	J. P. Dise	Reedville, Va.	Ditchley, Va.
50	Fsh.	2	37	Fred Lund	Philadelphia, Pa.	Port Norris, N. J.
51	Frt.	2	20	Arthur Johnson	Norfolk, Va.	777 Freeman Street.
52	Frt.	1	27	Wm. Bauer Co. (Ohio)	Cleveland, Ohio.	1999 Columbus Road
53	Oys.	2	14	Herman Mills	Crisfield, Md.	Bishops Head, Md.
54	Pas.	1	25	Raymond F. Freeman	Grand Haven, Mich.	Saugatuck, Mich.
55	Tow.	4	30	Stout Lumber Co.	Memphis, Tenn.	Callon, Ark.
56	Tow.	1	32	Merrill & Ring Lumber Co. (Wash.)	Seattle, Wash.	White Building.
57	Oys.	6	25	George R. Conahy	Philadelphia, Pa.	Port Norris, N. J.
58	Frt.	23	1,000	Wm. Donovan Steamship Co. (Calif.)	San Francisco, Calif.	260 California Street.
59	Tow.	1	75	Bay Development Co. (Calif.)	do.	153 Berry Street.
60	Frt.	2	15	Henry Graham	Savannah, Ga.	422 East State Street.
61	Pas.	3	180	W. B. Harbeson	Pensacola, Fla.	Palafox and Garden Streets.
62	Frt.	2	20	P. W. Midgett	Elizabeth City, N. C.	
63	Fsh.	1	7	H. W. Watkins	Newport News, Va.	Messick, Va.
64	Fsh.	7	55	Arthur L. Parker	Boston, Mass.	14 Fish Pier.
65	Oys.	2	37	Charles K. Wedmore	New Haven, Conn.	44 Sixth Street.
66	Frt.	39	4,200	U. S. Shipping Board	Philadelphia, Pa.	Bourse Building.
67	Frt.	2	35	O. A. Loockerman	Crisfield, Md.	Route 1.
68	Fsh.	3	17	Lores Canning Co. (Ala.)	Mobile, Ala.	Foot Eslava Street.
69	Fsh.	2	16	Nakat Packing Corporation (N. Y.)	Ketchikan, Alaska.	
70	Oys.	6	24	George M. Loper	Philadelphia, Pa.	Dividing Creek, N. J.
71	Fsh.	12	60	Henry Langworthy	New London, Conn.	Noank, Conn.

\* Formerly ga. s. (a Annie E. Horn.  
b Red Crown.

o Formerly ol. s. Anna.



Line No.	Official No.	Signal letters	Rig	Name of vessel	Tonnage		Register dimensions			When built	Where built
					Gross	Net	Length	Breadth	Depth		
					Feet						
1	80584		Ga. s.	William A. Stevens	12	8	37.9	14.6	4.3	1876	Norwalk, Conn.
2	81674		Ga. s.	Wm. B. Tennison	18	11	60.5	17.5	4.5	1899	Crab Island, Md.
3	200731		Ga. s.	Wm. C. Davis	6	6	23.8	12.1	3.4	1904	Apalachicola, Fla.
4	80566		Ga. s.	William C. Lore	35	17	56.0	18.0	5.0	1876	Bridgeton, N. J.
5	223976		Ga. s.	Wm. E. Dever	14	9	37.2	11.0	4.1	1919	Chicago, Ill.
6	81231		Ga. s.	Wm. E. James	42	25	63.3	20.5	5.7	1889	Madison, Md.
7	110029		Ga. s.	William H. Barnes	81	76	79.8	25.2	6.1	1869	Nyack, N. Y.
8	81237		Ga. s.	Wm. H. Bunting	15	15	56.3	15.6	4.4	1889	Oriole, Md.
9	80674		Ga. s.	William H. Davidson	10	7	33.2	12.0	5.0	1878	New London, Conn.
10	26438		Ga. s.	William H. Jewell	46	44	62.2	21.6	5.5	1853	Nyack, N. Y.
11	81625		Ga. s.	Wm. H. Killman	19	13	59.0	18.0	4.4	1898	Pocomoke City, Md.
12	80860		Ga. s.	Wm. H. McGee	25	23	63.3	18.2	4.5	1881	Somerset County, Md.
13	203962		Ol. s.	William H. Rawley	51	31	65.3	21.0	5.5	1907	Cambridge, Md.
14	96285		Ga. s.	Wm. H. Robbins	20	18	39.0	16.6	4.9	1895	Patchogue, N. Y.
15	81134		Ga. s.	William H. Rowe	16	15	45.5	15.6	4.0	1886	Bay Shore, N. Y.
16	81117		Ga. s.	Wm. H. Sharp	7	6	37.3	12.1	3.3	1886	Patchogue, N. Y.
17	81724		Ga. s.	Wm. J. Blankford	26	18	66.0	18.1	4.4	1900	Cambridge, Md.
18	111305		Ol. s.	Wm. J. Conway, jr.	20	13	42.9	14.2	6.5	1900	Long Island City, N. Y.
19	81401		Ga. s.	William J. Griffith	17	11	59.0	15.6	4.4	1892	Oriole, Md.
20	205414		Ga. s.	Wm. L. Warner	7	7	31.4	9.0	3.3	1902	Manitowoc, Wis.
21	81503		Ga. s.	William M. Ritch	59	57	78.4	22.6	6.0	1895	City Island, N. Y.
22	81841		Ga. s.	Wm. M. Upshur	12	9	56.0	15.0	3.0	1902	Oyster, Va.
23	26585		Ga. s.	Wm. P. Boggs	35	33	56.0	20.0	5.0	1864	Staten Island, N. Y.
24	223575		Ga. s.	Wm. R. Coleman	22	17	50.0	12.9	4.0	1918	New York, N. Y.
25	202565		Ga. s.	William R. Hearst	10	8	41.5	13.1	5.5	1896	East Machias, Me.
26	81351		Ga. s.	Wm. T. Banks	15	9	57.0	15.7	4.4	1891	St. Peter's, Md.
27	223398	MFHQ	Ol. s.	William T. Covington, jr.	250	132	129.9	22.4	10.0	1923	Solomons, Md.
28	210075		Ga. s.	William T. Muir	65	43	80.0	19.7	7.9	1912	Astoria, Ore.
29	81393		Ga. s.	William T. Stallings	17	10	59.7	15.8	4.1	1892	Oriole, Md.
30	223987		Ga. s.	Wm. V. McDonald	59	48	81.5	20.8	8.5	1924	Bayport, Fla.
31	201430		Ga. s.	Wm. W. Clark	11	9	38.0	12.2	5.1	1904	Jonesport, Me.
32	81455		Ga. s.	Wm. W. Crowell	20	13	61.9	17.1	4.4	1893	Oriole, Md.
33	205132		Ga. s.	Willie	14	14	46.9	10.8	8.9	1908	Beaumont, Tex.
34	208518		Ol. s.	Willie	22	9	55.7	12.8	4.6	1911	Westlake, La.
35	224279		Ga. w.	Willie B.	13	10	50.1	10.0	2.0	1924	Wises Landing, Ky.
36	81838		Ga. s.	Willie F.	6	5	40.3	13.0	2.9	1900	Hopkins, Va.
37	202874		Ga. s.	Willie K.	13	11	42.2	15.3	3.6	1906	Patchogue, N. Y.
38	81731		Ga. s.	Willie M.	14	12	56.0	14.3	3.6	1900	Greenport, N. Y.
39	224307		Ga. s.	Willie M.	10	7	39.0	12.2	3.6	1924	Park City, Ala.
40	81798		Ga. s.	Willie N. Johnson, jr.	19	14	54.6	17.0	2.6	1901	Biloxi, Miss.
41	222663		Ga. s.	Willis	29	19	56.0	19.7	3.3	1905	Bay Shore, N. Y.
42	209537		Ga. s.	Willmetta	9	5	46.5	10.3	4.2	1910	Poquoson, Va.
43	81457		Ga. s.	Will-O'-The-Wisp	8	7	31.9	11.9	4.6	1893	Bridgeton, Conn.
44	221306		Ga. s.	Will-O'-The-Wisp	10	9	30.0	9.5	3.4	1918	Green Bay, Wis.
45	26492		Ga. s.	Willow Brook	11	9	37.5	14.6	3.6	1857	East Hartford, Conn.
46	207464		Ga. s.	Wilmarth	12	8	35.0	11.4	3.3	1910	Seattle, Wash.
47	223449		Ol. s.	WILMA S.	34	23	57.4	15.1	5.5	1926	Erie, Pa.
48	211971		Ga. s.	Wilson	28	19	45.5	13.7	6.3	1914	Seattle, Wash.
49	222871		Ga. w.	Wilson	11	10	46.0	12.9	2.4	1922	Shawneetown, Ill.
50	224863		Ga. s.	Wilsonia	57	36	64.2	20.0	6.6	1925	Sheffield, Ala.
51	206352		Ga. s.	Wilton	11	9	38.5	9.8	4.5	1909	Brooklyn, N. Y.
52	80960		Ga. s.	Winant W. Weir	13	11	31.0	15.5	4.6	1883	Glenwood, N. Y.
53	200206		Ga. s.	Winchester	12	5	42.6	15.0	3.1	1903	Bay St. Louis, Miss.
54	225695		Ga. s.	Windsor	59	39	54.6	15.7	9.4	1926	Ketchikan, Alaska
55	80883		Ol. s.	Winfield	14	9	38.6	14.0	3.5	1882	Key West, Fla.
56	206380		Ga. s.	Winfred	14	9	44.9	13.0	5.0	1909	Islip, N. Y.
57	214768		Ga. s.	Winfred	13	10	37.0	12.8	3.9	1917	Anacortes, Wash.
58	211357		Ga. s.	Winfred D.	28	26	60.0	13.5	5.1	1913	Shakan, Alaska
59	220960		Ga. s.	Winfred H.	23	11	48.8	15.2	6.1	1920	Thomaston, Me.
60	223050		Ol. s.	Winfred M.	28	12	51.0	15.7	6.6	1923	Friendship, Me.
61	224293		Ga. s.	Winfred Martin	44	19	63.9	17.6	8.2	1924	do
62	205257		Ga. s.	Wink	15	10	57.0	12.4	4.8	1908	Alameda, Calif.
63	206151		Ga. w.	Winner	8	8	53.0	10.0	1.9	1909	Terre Haute, Ind.
64	211057		Ga. s.	Winnie	12	9	40.0	11.7	3.5	1913	Metlakatla, Alaska
65	212245		Ga. s.	Winnie	15	14	30.6	10.0	4.4	1914	Manitowoc, Wis.
66	224579		Ga. s.	Winnie B.	19	13	44.5	11.7	0.0	1925	Hadlock, Wash.
67	203801		Ga. s.	Winnie Davis	58	28	74.1	23.6	5.1	1906	Madisonville, La.
68	220507		Ga. s.	Winnie Estelle	32	19	61.2	16.0	4.8	1920	Crisfield, Md.
69	81522		Ga. s.	Winnie Kane	11	10	32.5	12.1	6.0	1895	Friendship, Me.

<sup>1</sup> Formerly ga. s. Rebecca D.

<sup>2</sup> Formerly ga. s. W. E. Fowler.

<sup>3</sup> Formerly ga. s. Henry D. Siminon.

<sup>4</sup> Formerly ga. s. Royal.



Line No.	Service	Crew	Horse-power	Name of owner	Home port	Address of owner
1	Fsh.	3	36	Louis Thompson.....	New York, N. Y.....	West Sayville, Long Island, N. Y.
2	Oys.	1	37	A. L. Hazelwood.....	Norfolk, Va.....	Eclipse, Va.
3	Fsh.	2	20	C. L. Shephard.....	Apalachicola, Fla.....	
4	Oys.	4	36	C. Raymond Wilde.....	Philadelphia, Pa.....	Atlantic City, N. J.
5	Misc.	2	16	City of Chicago (Ill.).....	Chicago, Ill.....	City Hall.
6	Oys.	8	12	Emerson Tarburton.....	Philadelphia, Pa.....	Little Creek, Del.
7	Misc.	3	50	James V. Davis.....	New York, N. Y.....	1205 East Ninety-sixth Street (B.).
8	Frt.	2	20	Smithfield, Newport News & Norfolk Steamship Co. (Va.).....	Norfolk, Va.....	Old Dominion Dock.
9	Frt.	1	6	Dale Harriman.....	Belfast, Me.....	Stockton Springs, Me.
10	Frt.	1	24	Edward F. Glover.....	Rockland, Me.....	458 Main Street.
11	Fsh.	3	14	H. D. Hall.....	Reedville, Va.....	Ditchley, Va.
12	Frt.	3	20	John A. Lowery.....	Cambridge, Md.....	Tilghman, Md.
13	Frt.	3	60	Wilbert Rawley.....	Philadelphia, Pa.....	Leipsic, Del.
14	Frt.	2	50	William Murray.....	New York, N. Y.....	204 East Third Street (B.).
15	Fsh.	1	24	William Lewis.....	do.....	Great Kills, N. Y.
16	Misc.	1	8	Frederick S. Wicks.....	do.....	Bay Shore, N. Y.
17	Frt.	4	29	Marine Transport Corporation (Md.).....	Baltimore, Md.....	908 South Broadway.
18	Tow.	2	120	Stanwood Towing Co. (N. J.).....	New York, N. Y.....	Staten Island Ferry Building.
19	Frt.	2	10	A. L. Doughty.....	Cape Charles, Va.....	Willis Wharf, Va.
20	Fsh.	2	10	Henry Sullivan.....	Grand Haven, Mich.....	Cross Village, Mich.
21	Frt.	2	42	John J. Tief.....	Bridgeport, Conn.....	Port Chester, Conn.
22	Frt.	1	20	E. W. Brown.....	Norfolk, Va.....	
23	Frt.	2	10	George F. Mansfield.....	Jonesport, Me.....	
24	Frt.	1	60	Coleman Disposal Co. (Mass.).....	Boston, Mass.....	245 State Street.
25	Frt.	2	7	Lora B. Boynton.....	Rockland, Me.....	Vinal Haven, Me.
26	Frt.	2	40	Martha A. M. Johnson.....	Cambridge, Md.....	Maryland Avenue.
27	Fsh.	34	400	McNeal Dodson Co. (Va.).....	Reedville, Va.....	Fairport, Va.
28	Fsh.	5	140	Alaska Consolidated Canneries (Del.).....	Ketchikan, Alaska.....	
29	Frt.	2	15	Washington Bean.....	Baltimore, Md.....	1518 East Jefferson Street.
30	Fsh.	10	75	E. E. Saunders & Co. (Fla.).....	Pensacola, Fla.....	Palafox Street Wharf.
31	Frt.	2	15	A. Sutherland.....	Eastport, Me.....	McKinley Street.
32	Wld.	2	22	United Electric Welding Co. (Md.).....	Baltimore, Md.....	2801 Boston Street.
33	Frt.	2	32	C. A. McKinley & Sons.....	Port Arthur, Tex.....	Beaumont, Tex.
34	Tow.	3	100	W. D. Haden Co. (Tex.).....	Galveston, Tex.....	814 American National Insurance Building.
35	Tow.	1	15	Edward H. Mullikin.....	Louisville, Ky.....	Bedford, Ky.
36	Frt.	2	14	A. H. G. Mears.....	Cape Charles, Va.....	Wachapreague, Va.
37	Oys.	3	42	Long Island Oyster Farms (N. Y.).....	New York, N. Y.....	Northport, N. Y.
38	Frt.	1	45	Greenport Oyster Co. (N. Y.).....	do.....	Glenwood Landing, Long Island, N. Y.
39	Fsh.	2	16	Antonio Balladores.....	Mobile, Ala.....	Foot Eslava Street.
40	Fsh.	6	30	William Lee Popham.....	Apalachicola, Fla.....	
41	Fsh.	2	80	X. L. Fish Co. (N. Y.).....	New York, N. Y.....	Bayport, N. Y.
42	Frt.	2	37	W. E. Douglas.....	Norfolk, Va.....	318 West Liberty Street.
43	Frt.	2	18	Clifford E. Rowland.....	Bridgeport, Conn.....	23 Sixth Street.
44	Fsh.	3	20	Kazimeras Daniunas.....	Chicago, Ill.....	8732 Houston Avenue.
45	Misc.	1	35	Henry Chase.....	New York, N. Y.....	730 Eleventh Avenue.
46	Fsh.	2	15	W. A. Brown.....	Seattle, Wash.....	229 Warren Avenue.
47	Fsh.	4	110	Wm. H. Schneider.....	Erie, Pa.....	234 West Fourth Street.
48	Fsh.	5	40	Maybelle Lee.....	Seattle, Wash.....	3620 West Cloverdale Street.
49	Pas.	1	15	Guy R. Lambert.....	St. Louis, Mo.....	Shawneetown, Ill.
50	Pas.	1	150	O. R. Strump.....	Nashville, Tenn.....	Sheffield, Ala.
51	Misc.	1	28	Leonard F. Hicks.....	New York, N. Y.....	Thirty-eighth Street and Madison Avenue.
52	Fsh.	2	60	Charles O. Carlson.....	do.....	Port Richmond, N. Y.
53	Fsh.	5	20	Arney Bladenick.....	Gulfport, Miss.....	Biloxi, Miss.
54	Fsh.	2	100	H. R. Thompson.....	Ketchikan, Alaska.....	
55	Tow.	2	75	R. M. Brown.....	Tampa, Fla.....	815 Tampa Street.
56	Pas.	2	25	New York, New Haven & Hartford R. R. Co. (Conn.).....	New Haven, Conn.....	Meadows and Water Streets.
57	Fsh.	1	20	Copper River Packing Co. (Wash.).....	Seward, Alaska.....	Latouche, Alaska.
58	Fsh.	2	55	George Demmert.....	Wrangell, Alaska.....	Klawock, Alaska.
59	Fsh.	2	50	Frank Jost.....	New York, N. Y.....	Bohemia, N. Y.
60	Fsh.	2	45	Winfred Martin.....	do.....	80 Quincy Street (B.).
61	Fsh.	7	60	do.....	do.....	Do.
62	Drg.	1	110	Standard Dredging Co. (N. J.).....	do.....	Woolworth Building.
63	Pas.	1	18	Raymond T. Brown.....	Evansville, Ind.....	Terre Haute, Ind.
64	Fsh.	1	20	Charles Brendible.....	Ketchikan, Alaska.....	Metlakatla, Alaska.
65	Fsh.	3	18	Henry Postman.....	Milwaukee, Wis.....	Kenosha, Wis.
66	Fsh.	8	30	Wrangell Shellfish Co. (Wash.).....	Seattle, Wash.....	1512 Western Avenue.
67	Frt.	10	40	East Ponchartrain Ferry (La.).....	New Orleans, La.....	Slidell, La.
68	Frt.	3	35	Warren J. Courtney.....	Reedville, Va.....	Mundy Point, Va.
69	Oys.	1	16	H. J. Lewis Oyster Co. (Conn.).....	Bridgeport, Conn.....	Stratford, Conn.

<sup>a</sup> Formerly U. S. Navy ga. s. 5043.

Line No.	Official No.	Signal letters	Rig	Name of vessel	Tonnage		Register dimensions			When built	Where built
					Gross	Net	Length	Breadth	Depth		
					Feet						
1	81060		Ga. s.	Winnie H. Windsor	26	25	63.1	17.2	5.2	1884	Solomons Island, Md.
2	141800		Ga. s.	Winning	25	17	57.1	12.8	6.2	1901	Steinway, N. Y.
3	203837		Ol. s.	Winona	25	17	57.4	12.3	5.3	1907	Seattle, Wash.
4	213626		Ga. s.	Winona	25	13	51.0	17.4	4.8	1915	Hampton, Va.
5	213716		Ga. s.	Winona	44	30	75.6	15.9	4.0	1915	Grand Chenier, La.
6	223184		Ga. s.	Winsome II	9	6	30.6	11.1	5.4		Friendship, Me.
7	206425		Ga. s.	Wireless	12	7	43.5	9.7	4.6	1909	San Francisco, Calif.
8	213048		Ga. s.	Wireless	29	19	48.7	13.7	7.2	1915	Seattle, Wash.
9	216120		Ga. s.	Wireless	8	6	33.2	9.2	4.3	1918	do.
10	214123		Ga. s.	Wisconsin	40	38	59.0	15.2	7.2	1916	Green Bay, Wis.
11	220191		Ol. s.	Wisconsin	43	29	54.4	16.2	7.1	1920	Gig Harbor, Wash.
12	207443		Ga. s.	Wisdom	47	32	61.3	14.0	7.6	1910	Trenton, N. J.
13	216176		Ga. s.	Wisdom	21	14	45.3	14.9	4.9	1918	Rockaway Beach, N. Y.
14	205873		Ga. s.	Wistaria	14	10	43.7	15.0	3.0	1908	Paulsboro, N. J.
15	209805		Ga. s.	Wisteria	8	8	37.3	7.2	2.4	1912	Louisiana, Mo.
16	220899		Ga. p.	Witte, Jr	11	11	50.8	12.2	1.8	1920	Cecil, Ark.
17	217671		Ga. s.	Wiwa	24	12	55.6	18.0	4.4	1919	Eastport, Me.
18	80760		Ga. s.	Wizard	52	46	70.6	18.3	6.0	1880	Greenpoint, N. Y.
19	220857		Ga. s.	Wizard	23	15	57.0	11.9	5.0	1920	Crittenden, Va.
20	223599		Ol. s.	Wizard	60	49	65.6	16.8	8.6	1924	Seattle, Wash.
21	81636		Ga. s.	Wodan	10	10	33.6	12.2	5.2	1898	Gloucester, Mass.
22	81837		Ga. s.	Woggie	12	8	35.3	8.8	4.0	1902	Newark, N. J.
23	216405		Ga. s.	Wolee	26	9	54.7	15.2	6.0	1918	Eastport, Me.
24	211046		Ga. s.	Wolf	15	10	37.5	12.3	5.2	1913	New Haven, Conn.
25	219093		Ga. w.	Wolf Chief	20	20	44.7	18.6	2.5	1919	Washburn, N. Dak.
26	213619		Ga. s.	Wolfman	14	6	45.4	12.5	5.3	1915	Terminal, Calif.
27	224559		Ol. s.	Wollochet	148	98	89.5	32.5	9.7	1925	Gig Harbor, Wash.
28	81728		Ga. s.	Wolverine	14	11	46.4	9.0	6.5	1900	Grand Rapids, Mich.
29	81820		Ga. s.	Wolverine	13	7	47.7	14.8	7.0	1902	Lubec, Me.
30	203816		Ga. s.	Wolverine	12	10	49.8	9.5	2.3	1906	Mukilteo, Wash.
31	204868		Ga. s.	Wolverine	9	8	45.0	9.5	3.5	1907	St. Joseph, Mich.
32	204972		Ga. s.	Wolverine	14	10	50.0	10.2	4.8	1908	Marshfield, Oreg.
33	205380		Ga. s.	Wolverine	14	12	48.5	16.5	3.2	1908	Patchogue, N. Y.
34	216720		Ga. s.	Wolverine	13	10	32.1	9.9	4.6	1918	Aberdeen, Wash.
35	218176		Ga. s.	Wolverine	9	8	30.4	9.4	3.3	1918	Leland, Mich.
36	215437		Ga. s.	Wonder	13	13	36.5	11.3	3.7	1916	Point Pleasant, N. J.
37	222423		Ga. s.	Wonder	11	7	51.3	12.0	3.1		Unknown.
38	81818		Ga. s.	Wonoma	6	6	25.0	12.0	3.0	1902	Osterville, Mass.
39	218412		Ga. s.	Wood Duck	14	12	27.2	10.0	2.0	1916	Memphis, Tenn.
40	208116		Ga. s.	Wood & Mack	11	10	35.5	13.6	6.1	1910	Friendship, Me.
41	206526		Ga. s.	Woodlawn	14	12	41.3	13.5	3.1	1909	Jacksonville, Fla.
42	210391		Ga. s.	Woodlawn II	21	19	44.4	14.7	3.7	1912	do.
43	211869		Ga. s.	Woodman	28	17	60.1	17.0	5.8	1913	Oakland, Calif.
44	211521		Ga. s.	Woodrow	9	8	32.4	12.3	2.9	1913	Key West, Fla.
45	215275		Ol. s.	Woodrow	23	16	42.9	13.2	5.3	1917	Bellingham, Wash.
46	217317		Ga. s.	Woodrow	18	15	48.0	13.3	4.6	1918	Kalawack, Alaska.
47	218037		Ga. s.	Woodrow	28	23	47.7	14.0	6.4	1919	Poulsbo, Wash.
48	222920		Ga. s.	Woodrow	13	12	33.0	10.0	2.4	1922	Marked Tree, Ark.
49	141693		Ol. s.	WOODSROCK	31	22	74.0	15.8	7.0	1901	Memphis, Tenn.
50	221937	MDKR	Ol. s.	Worthington	331	225	127.2	34.0	11.7	1921	Milford, Del.
51	219075		Ga. s.	Wotoc	22	15	63.0	11.0	4.8	1876	San Francisco, Calif.
52	223162		Ga. s.	Wren	14	10	41.2	15.3	4.9	1923	New Bedford, Mass.
53	223116		Ol. s.	Wright Bros	124	94	90.7	22.8	7.1	1923	Paulsboro, N. J.
54	214550		Ga. s.	Wrinkle	14	11	58.3	8.2	4.9	1908	New York, N. Y.
55	213245		Ga. s.	Wub	10	9	28.3	9.5	4.3	1915	Seattle, Wash.
56	81062		Ga. s.	Wyandotte	7	7	33.0	13.0	3.0	1884	Norfolk, Va.
57	207110		Ga. s.	Wyandotte	8	8	28.4	8.4	3.0	1903	Manistee, Mich.
58	213753		Ga. s.	Wyandotte	9	8	30.3	9.3	3.0	1915	do.
59	130852		Ga. s.	Wyanoke	17	11	40.1	10.0	4.0	1900	Philadelphia, Pa.
60	81689		Ga. s.	Wyona	19	14	53.0	18.7	4.0	1900	Straits, N. C.
61	28120		Ga. s.	Wyvern	19	16	43.5	12.9	8.0	1887	South Boston, Mass.
62	27026		Ga. s.	X L	14	13	43.5	14.6	3.8	1903	Bay Shore, N. Y.
63	27022		Ga. s.	X Ray	32	22	53.7	16.4	5.6	1898	Bridgeport, Conn.
64	27019		Ga. s.	Xara	17	12	41.4	13.6	8.1	1888	South Boston, Mass.
65	205498		Ga. y.	Xenial	13	11	45.6	9.9	3.9	1908	Seattle, Wash.
66	27025		Ga. s.	Xyra	10	7	33.3	12.8	2.7	1903	Sayville, N. Y.
67	219037		Ga. w.	Y. O.	25	25	57.7	14.8	2.8	1919	Pollock, S. Dak.
68	27657		Ga. s.	Yacht	13	7	40.0	15.6	3.6	1893	Cambridge, Md.
69	223841		Ga. s.	Yakima	13	10	53.4	18.0	2.5	1924	Arlington, Oreg.
70	223363		Ga. s.	Yakima Portland	13	9	47.6	17.3	2.8	1923	Maryhill, Wash.
71	211859		Ol. s.	Yakutat	62	50	70.0	18.0	8.0	1913	Seattle, Wash.
72	222877		Ol. s.	Yakutat	57	45	65.2	19.0	4.5	1923	Port Blakely, Wash.

1 Formerly ga. s. (a) Leonora.  
(b) Lapwing.  
2 Formerly sloop Alice.  
3 Formerly ga. y. Loantaka.

4 Formerly ga. s. Crowley No. 19.

5 Formerly ga. s. (a) Lucius, Jr.  
(b) Virginia.

6 Formerly Coast Guard Cutter Hartley.

Line No.	Service	Crew	Horse-power	Name of owner	Home port	Address of owner
1	Frt.	2	40	John Bryant	Washington, D. C.	635 G Street SW.
2	Fsh.	2	90	Daniel W. Harris	Philadelphia, Pa.	Pleasantville, N. J.
3	Tow.	3	100	Foss Co. (Wash.)	Seattle, Wash.	Bolcom Dock.
4	Oys.	3	50	F. W. Darling	Newport News, Va.	Hampton, Va.
5	Frt.	3	60	Jos. Nunez Miller	New Orleans, La.	Grand Chenier, La.
6	Pas.	1	15	Richard J. W. Sheldon	New York, N. Y.	New Brighton, N. Y.
7	Tow.	1	30	J. T. Kirby	San Francisco, Calif.	Oakland, Calif.
8	Fsh.	6	50	John Christensen	Seattle, Wash.	6412 Thirty-fourth Avenue NW.
9	Fsh.	1	12	Louis Melling	do.	Clinton, Wash.
10	Frt.	3	40	William P. Jepson	Milwaukee, Wis.	Detroit Harbor, Wis.
11	Fsh.	3	50	Paul Dorotich	Tacoma, Wash.	2005 McCarver Street.
12	Pas.	3	100	Vogler Bros. Boat Co. (Oreg.)	Portland, Oreg.	414 Belmont Street.
13	Msc.	3	120	McAllister Lighterage Line (Del.)	New York, N. Y.	24 State Street.
14	Msc.	1	35	Keystone Welding & Engineering Co. (Del.)	Philadelphia, Pa.	238 Dock Street.
15	Pas.	1	24	Charles B. Genz	St. Louis, Mo.	Louisiana, Mo.
16	Pas.	1	8	C. M. Hoover	Memphis, Tenn.	Cecil, Ark.
17	Frt.	2	40	Charles C. Winton	Eastport, Me.	Lubec, Me.
18	Oys.	4	80	Ernest E. Ball	New Haven, Conn.	89 Front Street.
19	Frt.	1	60	J. Q. Adams, jr.	Norfolk, Va.	Eclipse, Va.
20	Fsh.	10	110	A. S. Nilsen	Seattle, Wash.	3258 Fourteenth Avenue.
21	Fsh.	2	12	Lewis Tarr	Gloucester, Mass.	8 Hammond Street.
22	Pas.	4	30	N. Ward Co. (Mass.)	Boston, Mass.	121 Beverly Street.
23	Frt.	2	45	E. W. Brown Co. (Me.)	Portland, Me.	South Portland, Me.
24	Msc.	1	32	Frank Sorrentino	Bridgeport, Conn.	141 Goodwin Street.
25	Fer.	2	25	Ernest A. Bohrer	Pembina, N. Dak.	Manhaven, N. Dak.
26	Fsh.	1	15	J. E. Frymler	Los Angeles, Calif.	Long Beach, Calif.
27	Fer.	3	150	Skonslie Ferry Co. (Wash.)	Tacoma, Wash.	Oig Harbor, Wash.
28	Pas.	1	20	Henry Arnold Peterson	do.	3816 North Tenth Street.
29	Frt.	1	30	Booth Fisheries Sardine Co. (Me.)	Machias, Me.	Machiasport, Me.
30	Tow.	1	50	A. Solvason	Seattle, Wash.	6732 Fourteenth Avenue NW.
31	Pas.	2	28	David B. Reed	Grand Haven, Mich.	Saugatuck, Mich.
32	Msc.	2	30	Ed Sprague	Marshfield, Oreg.	North Bend, Oreg.
33	Msc.	2	50	Chester A. Poling (N. Y.)	New York, N. Y.	312 Senator Street (B.).
34	Fsh.	1	16	W. S. Harris	Ketchikan, Alaska	
35	Fsh.	1	14	Oscar Price	Grand Haven, Mich.	Leland, Mich.
36	Pas.	1	24	Joseph R. Springsteen	Perth Amboy, N. J.	Bradley Beach, N. J.
37	Pas.	2	38	William H. Morris	New York, N. Y.	2861 Wilkinson Avenue (B.).
38	Frt.	1	10	James S. Andrews	Vineyard Haven, Mass.	Nantucket, Mass.
39	Pas.	1	9	Frank B. Thayer	Memphis, Tenn.	149 Madison Avenue.
40	Fsh.	3	20	John N. Kent	Newport, R. I.	278 Thames Street.
41	Pas.	3	15	Thomas W. Murphy	Charleston, S. C.	Wando, S. C.
42	Tow.	2	45	J. E. Merrill	Jacksonville, Fla.	612 East Bay Street.
43	Frt.	1	100	City of Los Angeles, Calif.	Los Angeles, Calif.	
44	Fsh.	2	30	G. Smith	Key West, Fla.	Box 190.
45	Msc.	1	27	Vincent Soboleff	Juneau, Alaska	
46	Fsh.	4	40	Billy Johnson	Wrangell, Alaska	Klawock, Alaska.
47	Fsh.	5	35	Jacob Mickalsen	Seattle, Wash.	Poulsbo, Wash.
48	Pas.	1	18	J. L. Cummins	Memphis, Tenn.	Marked Tree, Ark.
49	Tow.	5	180	Tennessee-Arkansas Gravel Co. (Tenn.)	do.	Arkansas City, Ark.
50	Frt.	6	375	Elizabethport Lighterage Co. (N. J.)	New York, N. Y.	115 Broadway.
51	Msc.	2	60	Stuart Corporation (Wash.)	Seattle, Wash.	Stuart Building.
52	Pas.	1	32	Charles H. Sproessig	New York, N. Y.	Babylon, N. Y.
53	Frt.	4	100	William H. Wright	Philadelphia, Pa.	Bridgeport, N. J.
54	Pas.	3	40	Alexis J. Byers	Rochester, N. Y.	Henrietta, N. Y.
55	Pas.	1	24	Ed Frits	Seattle, Wash.	Fifteenth Avenue W. and Garfield Avenue.
56	Frt.	1	11	George O. Coombs	Annapolis, Md.	Accokeek, Md.
57	Fsh.	2	12	Ernest Marth	Milwaukee, Wis.	Sturgeon Bay, Wis.
58	Fsh.	2	16	Peter Petersen	Grand Haven, Mich.	Manistee, Mich.
59	Frt.	2	15	J. Herbert Hutchison	Cape Vincent, N. Y.	Alexandria Bay, N. Y.
60	Fsh.	15	35	C. P. Dey	Beaufort, N. C.	
61	Fsh.	3	25	William Knudsen	New York, N. Y.	7114 Eighth Avenue (B.).
62	Pas.	1	24	Leander A. Jeffrey	do.	Bay Shore, N. Y.
63	Oys.	3	45	F. Mansfield & Sons Co. (Conn.)	New Haven, Conn.	610 Quinikiac Avenue.
64	Fsh.	2	16	Estate of John Blackhall Perkins	New York, N. Y.	Riverdale-on-Hudson, N. Y.
65	Pas.	1	35	Louis G. Greyerbiehl	Seattle, Wash.	421 Twenty-eighth Avenue S.
66	Msc.	1	15	Thomas O. Munsell	New York, N. Y.	Sayville, N. Y.
67	Fer.	1	40	C. P. Burnstad	Pembina, N. Dak.	Burnstad, N. Dak.
68	Pas.	1	25	John F. Bruce	Alexandria, Va.	Colonial Beach, Va.
69	Fer.	1	32	W. F. Aldrich	Portland, Oreg.	Arlington, Oreg.
70	Fer.	1	60	Ernest W. Peck	do.	Maryhill, Wash.
71	Fsh.	13	110	Iver Sellereit	Seattle, Wash.	1032 East Sixty-second Street.
72	Fsh.	3	110	Libby, McNeill & Libby (Me.)	do.	Foot Hamlin Street.

<sup>a</sup> ga. s. Narcissus.  
<sup>b</sup> Formerly Wyanoke.  
<sup>c</sup> British ga. s. Wyanoke.

<sup>8</sup> Formerly ga. s. Zigeuner.

Line No.	Official No.	Signal letters	Rig	Name of vessel	Tonnage		Register dimensions			When built	Where built
					Gross	Net	Length	Breadth	Depth		
					Feet			Feet			
1	212509		Ga. s.	Yale.....	14	10	40.2	11.5	5.2	1914	New York, N. Y.
2	222771		Ga. s.	Yale.....	14	7	37.6	11.3	4.0	1923	Fernandina, Fla.
3	216744		Ga. s.	Yalocin.....	11	8	36.8	10.1	4.5	1914	Brooklyn, N. Y.
4	221900		Ga. s.	Yamacraw.....	19	13	50.0	12.5	5.0	1922	Pocomoke City, Md.
5	27691		Ga. s.	Yankee.....	43	18	62.5	17.8	8.5	1902	Gloucester, Mass.
6	135735		Ol. s.	Yankee.....	36	24	59.5	15.1	6.4	1883	Brooklyn, N. Y.
7	203786		Ga. s.	Yankee.....	15	10	41.0	10.7	3.1	1906	Kasaan, Alaska
8	211579		Ga. s.	Yankee.....	25	17	52.0	14.4	5.0	1913	Oakland, Calif.
9	218184		Ga. s.	Yankee.....	8	6	30.7	9.4	3.8	1919	Tacoma, Wash.
10	221651		Ga. s.	Yankee.....	141	71	115.6	25.5	12.0	1921	Essex, Mass.
11	225096		Ga. s.	Yankee.....	10	6	32.2	11.1	5.4	1915	Thomaston, Me.
12	206711		Ga. s.	Yankee Boy.....	10	10	31.4	10.6	3.9	1909	Terminal Island, Calif.
13	206940		Ga. s.	Yankee Boy.....	14	12	37.2	10.8	3.8	1909	Seattle, Wash.
14	211316		Ga. s.	Yankee Boy.....	24	16	43.2	14.3	5.9	1913	Dockton, Wash.
15	217510		Ga. s.	Yankee Boy.....	15	13	36.7	12.3	4.9		Red Bank, N. J.
16	27674		Ga. s.	Yankee Doodle.....	12	8	37.5	12.4	4.1	1900	Brooklyn, N. Y.
17	200164		Ga. s.	Yankee Doodle.....	14	11	65.0	10.1	3.0	1903	Seattle, Wash.
18	202418		Ga. w.	Yankee Doodle.....	13	6	57.5	13.7	2.8	1905	Westwego, La.
19	209960		Ga. s.	Yankee Doodle 11.....	29	20	52.2	16.3	6.4	1912	Brooklyn, N. Y.
20	222215		Ga. s.	Yankee Jack.....	9	6	37.4	10.3	4.2	1917	Freeport, N. Y.
21	225374		Ol. s.	Yaquina.....	37	29	56.5	15.4	7.0	1926	Seattle, Wash.
22	224792		Ga. s.	Ya-Sure.....	11	8	37.4	10.9	3.7	1925	Hoonah, Alaska
23	221811		Ga. s.	Yellalid.....	7	6	29.7	8.3	3.8	1921	Kitsap, Wash.
24	217830		Ga. s.	Yellowstone.....	28	22	47.1	13.6	6.3	1919	Tacoma, Wash.
25	209949		Ga. s.	Yes Bay.....	88	75	79.2	18.3	8.2	1912	Seattle, Wash.
26	224181		Ga. s.	Yolanda.....	18	11	49.6	12.3	6.7	1918	Los Angeles, Calif.
27	27629		Ga. s.	Yolande.....	9	9	30.4	12.3	5.0	1886	Boothbay, Me.
28	215904		Ol. s.	Yolo.....	45	26	60.1	21.5	5.2	1917	Stockton, Calif.
29	225036		Ol. s.	York.....	260	177	106.5	33.1	11.2	1925	Baltimore, Md.
30	219343		Ga. s.	Young Alzina.....	8	5	37.6	10.0	2.3	1909	Houma, La.
31	215186		Ga. s.	Young America.....	34	27	50.9	14.0	6.0	1917	Dockton, Wash.
32	214698		Ga. s.	Young Champion.....	18	7	49.4	14.7	4.0	1917	Biloxi, Miss.
33	224086		Ga. s.	Young Dorothy.....	8	5	36.7	10.7	2.2	1919	Chauvin, La.
34	27685		Ga. s.	Young Elodie.....	6	5	32.6	11.0	3.4	1900	Terrebonne, La.
35	225090		Ga. s.	Young George.....	10	7	35.1	11.1	2.6	1925	Chauvin, La.
36	218937		Ga. s.	Young Luke.....	6	5	33.5	10.4	2.6	1915	Cut Off, La.
37	225091		Ga. s.	Young Melba.....	8	5	33.4	10.8	2.5	1925	Montegut, La.
38	211121		Ga. s.	Young.....	11	11	40.0	8.5	3.5	1913	Clinton, Iowa
39	210726		Ol. s.	Yucatan.....	84	46	93.4	22.3	11.0	1912	Essex, Mass.
40	211334		Ga. s.	Yukon.....	25	17	45.7	13.8	5.7	1913	Tacoma, Wash.
41	219965		Ga. s.	Yukon.....	43	29	51.4	14.6	7.3	1920	Los Angeles, Calif.
42	223661		Ol. s.	Yukon.....	40	31	52.0	15.2	7.5	1924	Seattle, Wash.
43	218269		Ga. s.	Yule.....	9	6	34.2	9.9	5.0	1919	do
44	216442		Ga. s.	Yuma.....	9	7	32.5	9.9	4.0	1918	do
45	223984		Ga. s.	Yuna.....	7	5	35.1	8.7	2.8		Unknown
46	209848		Ga. s.	Yvonne.....	14	9	54.0	12.0	6.1	1912	Sault Ste. Marie, Mich.
47	218569		Ga. s.	Yvonne.....	16	6	42.3	11.9	4.7	1919	San Diego, Calif.
48	220949	MCGP	Ol. s.	Z. R. 3.....	2,375	1,837	254.8	46.7	23.9	1920	Houghton, Wash.
49	223547		Ol. s.	Zack.....	15	10	37.6	12.5	6.0	1924	Port Washington, N. Y.
50	220745		Ga. s.	Zalla.....	13	10	43.5	9.9	4.0	1920	Port Townsend, Wash.
51	206099		Ga. s.	Zannetta.....	7	7	32.0	8.0	2.8	1909	Clinton, Iowa
52	136919		Ga. s.	Zarembo.....	18	12	48.5	11.8	3.4	1901	Ballard, Wash.
53	28100		Ga. s.	Zareta.....	9	9	51.8	11.6	3.8	1882	Dames Quarter, Md.
54	217867		Ga. s.	Zarkin.....	13	10	43.2	11.5	4.7	1919	Samdusky, Ohio
55	221858		Ga. s.	Zebra.....	15	10	54.3	14.5	4.0	1921	Empire, Oreg.
56	215071		Ga. s.	Zealand.....	6	6	27.0	12.1	3.7	1900	Boston, Mass.
57	203707		Ga. s.	Zelda.....	13	8	40.7	10.2	3.5	1906	Washington, N. C.
58	224277		Ga. s.	Zella M. Hurley.....	34	28	60.5	17.2	5.5	1924	Deltaville, Va.
59	213357		Ga. w.	Zelpha Lee.....	10	6	50.0	12.0	2.6	1915	Chattanooga, Tenn.
60	28097		Ga. s.	Zema.....	9	8	51.7	11.8	3.0	1881	Oxford, Md.
61	224393		Ol. s.	Zenith.....	59	47	65.0	16.5	7.9	1924	Seattle, Wash.
62	213192		Ga. s.	Zenobia.....	11	6	40.7	10.4	4.7	1915	Los Angeles, Calif.
63	28109		Ga. s.	Zeph S. Conover.....	18	12	46.9	16.1	4.5	1886	Atlantic City, N. J.
64	202951		Ga. s.	Zephyr.....	10	7	37.9	9.3	3.2	1906	Astoria, Oreg.
65	200093		Ga. s.	Zillah.....	16	11	55.6	11.8	3.7	1903	Mariners Harbor, N. Y.
66	217136		Ga. s.	Zilpha.....	26	13	50.0	16.0	7.5	1918	Friendship, Me.
67	210465		Ga. s.	Zilpha II.....	10	7	36.4	8.6	4.0	1912	East Quogue, N. Y.
68	219313		Ga. s.	Zina.....	17	13	39.6	12.3	2.1	1916	Westwego, La.
69	86156		Ga. s.	Zingara.....	11	7	40.9	13.8	4.5	1887	Brooklyn, N. Y.
70	216672		Ga. s.	Zingo.....	11	9	35.1	11.2	3.4	1918	Sitka, Alaska
71	207158		Ga. s.	Zita.....	10	9	31.6	9.2	3.6	1898	Manitowoc, Wis.

<sup>1</sup> Formerly ga. s. <sup>a</sup> Erie.  
<sup>b</sup> Clifton.

<sup>2</sup> Formerly ga. y. <sup>a</sup> Emeline.  
<sup>b</sup> Utoka.

Line No.	Serv-ice	Crew	Horse-power	Name of owner	Home port	Address of owner
1	Msc.	2	37	Phillip Paff.....	New York, N. Y.....	790 East One hundred and fiftieth Street.
2	Fsh.	3	25	D. J. Gorenflo.....	Brunswick, Ga.....	Brunswick Canning Co.
3	Pas.	3	18	Henry Hayes.....	New York, N. Y.....	304 East One hundred and twenty-sixth Street.
4	Frt.	2	24	R. G. Weaver.....	Cape Charles, Va.....	Saxis, Va.
5	Fsh.	10	36	Carabelle Fish & Oyster Co. (Fla.).....	Apalachicola, Fla.....	Carrabelle, Fla.
6	Tow.	2	100	James Riley & Sons Trucking Co. (N. Y.).....	New York, N. Y.....	One hundred and fourteenth Street and Harlem River.
7	Fsh.	1	30	J. V. Baronovich.....	Ketchikan, Alaska.....	Kasaan, Alaska.
8	Tow.	1	125	American Dredging Co. (Calif.).....	San Francisco, Calif.....	255 California Street.
9	Fsh.	1	12	O. V. Snyder.....	Tacoma, Wash.....	304 South L Street.
10	Fsh.	25	100	Sylvester M. Whalen.....	Boston, Mass.....	60 State Street.
11	Pas.	3	15	A. S. Bull.....	Salem, Mass.....	Marblehead, Mass.
12	Fsh.	1	15	H. W. Morriss.....	Los Angeles, Calif.....	2922 La Salle Avenue.
13	Pas.	1	40	Geo. O. Rickhard.....	Seattle, Wash.....	Box 206.
14	Fsh.	7	20	Anteo Galinovich.....	do.....	Bellingham, Wash.
15	Pas.	1	14	J. C. Thomas.....	New York, N. Y.....	Oyster Bay, N. Y.
16	Pas.	2	26	Allice M. Allen.....	do.....	Sheepshead Bay, N. Y.
17	Pas.	2	50	Addie K. Kasch.....	Seattle, Wash.....	Anacortes, Wash.
18	Fsh.	2	14	Caernarvon Canning Co. (La.).....	New Orleans, La.....	1720 Broadway Street.
19	Pas.	2	90	Charles L. Vreeland.....	New York, N. Y.....	Westfield, N. J.
20	Pas.	1	30	Frank Hurtig.....	do.....	Little Ferry, N. J.
21	Fsh.	7	70	Ole Bjerkle.....	Seattle, Wash.....	4515 Fiftieth Avenue South.
22	Fsh.	3	7	O. K. Rude.....	Juneau, Alaska.....	Hoonah, Alaska.
23	Fsh.	3	12	C. W. Bridges.....	Seattle, Wash.....	Kitsap, Wash.
24	Fsh.	6	40	K. Alvestad.....	Tacoma, Wash.....	Gig Harbor, Wash.
25	Fsh.	6	125	Alaska Consolidated Canneries (Del.).....	Ketchikan, Alaska.....	
26	Fsh.	4	50	Van Camp Sea Food Co. (Calif.).....	Los Angeles, Calif.....	East San Pedro, Calif.
27	Frt.	1	12	Alexander Doyle.....	Boothbay, Me.....	Squirrel Island, Me.
28	Frt.	1	90	Wright Corporation (Calif.).....	San Francisco, Calif.....	486 California Street.
29	Fer.	5	240	W. T. Ashe.....	Newport News, Va.....	Gloucester Point, Va.
30	Fsh.	2	16	Milka Pellegrin.....	New Orleans, La.....	Chauvin, La.
31	Fsh.	5	60	R. K. Burke.....	Juneau, Alaska.....	Sitka, Alaska.
32	Fsh.	3	45	John Vodopija.....	New Orleans, La.....	518 Dumaine Street.
33	Fsh.	2	16	Jos. Exposito.....	do.....	Chauvin, La.
34	Fsh.	1	22	Bertout Cheramle.....	do.....	Golden Meadow, La.
35	Fsh.	2	18	Rudolf Cheramle.....	do.....	Chauvin, La.
36	Oys.	3	6	Bertoul Cheramle.....	do.....	Cut Off, La.
37	Fsh.	2	16	Oscar Price, jr.....	do.....	Montegut, La.
38	Pas.	1	18	John H. Lorenzen.....	Des Moines, Iowa.....	Clinton, Iowa.
39	Fsh.	12	95	Gulf Fisheries Co.....	Galveston, Tex.....	Pier 22.
40	Fsh.	8	35	Hoonah Packing Co. (Wash.).....	Juneau, Alaska.....	Gambler Bay, Alaska.
41	Fsh.	4	85	Van Camp Sea Food Co. (Calif.).....	Los Angeles, Calif.....	East San Pedro, Calif.
42	Fsh.	5	80	Gustav Paulsen.....	Ketchikan, Alaska.....	Guaranty Building.
43	Fsh.	3	16	James Byrne.....	Seattle, Wash.....	2014 L. C. Smith Building.
44	Tow.	1	18	Elbert B. Bearinger.....	do.....	2729 Nol Hill Avenue.
45	Tow.	1	40	Stearns & Culver Lumber Co. (Mich.).....	Marquette, Mich.....	Lake Linden, Mich.
46	Pas.	1	35	Port Royal Dock Co. (Ohio).....	do.....	Sault Ste. Marie, Mich.
47	Fsh.	2	35	Van Camp Sea Food Co. (Calif.).....	Los Angeles, Calif.....	
48	Fsh.	40	1,000	Columbia River Smoked Fish Co. (N. Y.).....	New York, N. Y.....	12 Second Street.
49	Tow.	3	100	Goodwin-Gallagher Sand & Gravel Corporation (N. Y.).....	do.....	21 East Fortieth Street.
50	Fsh.	1	90	Wm. E. Harned.....	Seattle, Wash.....	1329 California Avenue.
51	Pas.	1	8	J. G. Deyo.....	Dubuque, Iowa.....	Clinton, Iowa.
52	Fsh.	5	30	Nessim Aladeff.....	Seattle, Wash.....	819 Railroad Avenue.
53	Frt.	2	8	Frank Jackson.....	Baltimore, Md.....	North East, Md.
54	Fsh.	1	45	Thomas Carney.....	Toledo, Ohio.....	916 Superior Street.
55	Tow.	1	40	John Swing.....	Marshfield, Oreg.....	Empire, Oreg.
56	Pas.	1	8	W. H. Cowperthwaite.....	Philadelphia, Pa.....	West Creek, N. J.
57	Frt.	1	32	L. D. Bonner.....	Washington, N. C.....	Bonnerton, N. C.
58	Frt.	2	50	N. H. Hurley.....	Cape Charles, Va.....	Saxis, Va.
59	Tow.	1	20	Kelleys Ferry Coal Co. (Tenn.).....	Chattanooga, Tenn.....	St. Elmo, Tenn.
60	Tow.	2	25	William H. Harris, jr.....	Philadelphia, Pa.....	Salem, N. J.
61	Fsh.	9	90	John K. Iverson.....	Seattle, Wash.....	4231 Latona Avenue.
62	Fsh.	2	40	Albert Toberer.....	Newport, Oreg.....	Siletz, Oreg.
63	Frt.	1	24	Ballard Fish & Oyster Co. (Va.).....	Norfolk, Va.....	Foot Southampton Avenue.
64	Frt.	1	35	Severt Olsen.....	Astoria, Oreg.....	Puget Island, Wash.
65	Pas.	2	18	Chas. Clarke & Co.....	Galveston, Tex.....	
66	Fsh.	7	32	William C. Tobey.....	Boston, Mass.....	14 New Fish Pier.
67	Msc.	1	49	Annie L. Bishop.....	New York, N. Y.....	West Hampton, N. Y.
68	Tow.	3	24	Shepherd Bros.....	New Orleans, La.....	Killian, La.
69	Msc.	3	37	John Christensen.....	New York, N. Y.....	Jersey City, N. J.
70	Fsh.	1	16	Charley Joseph.....	Juneau, Alaska.....	Sitka, Alaska.
71	Fsh.	3	9	Krist Terjes.....	Milwaukee, Wis.....	Marinette, Wis.

<sup>1</sup> Formerly ga. s. M. J. R. II.

<sup>4</sup> Formerly ga. s. Lumml.

<sup>5</sup> Formerly ga. s. Emma.

<sup>6</sup> Formerly ga. s. Gertrude.

## Motor Vessels

Line No.	Official No.	Signal letters	Rig	Name of vessel	Tonnage		Register dimensions			When built	Where built
					Gross	Net	Length	Breadth	Depth		
1	206567	-----	G.a.s.	Zita Mae.....	21	16	<i>Feet</i>	<i>Feet</i>	<i>Feet</i>	1909	New Haven, Conn....
2	28122	-----	G.a.s.	Ziyara.....	12	8	62.2	15.6	3.2	1890	Rome, N. Y.....
3	206818	-----	G.a.s.	Ziyira.....	8	6	51.0	9.9	4.0	1911	Wit, N. C.....
4	213263	-----	G.a.s.	Zlarin.....	25	21	35.0	8.5	3.2	1915	Seattle, Wash.....
5	28153	-----	Ol. s.	Zoe.....	71	36	46.2	13.2	5.4	1903	Mobile, Ala.....
6	28144	-----	G.a.s.	Zonda.....	8	6	72.0	16.8	8.0	1898	Lubec, Me.....
7	213768	-----	G.a.s.	Zone.....	15	10	34.2	13.5	5.5	1915	San Francisco, Calif...
8	224357	-----	G.a.s.	Zowella V.....	8	5	45.5	15.0	4.6	1920	Houma, La.....
9	223451	-----	Ol. s.	Zuleita II.....	28	19	34.2	10.4	2.4	1923	Brunswick, Ga.....

Motor Vessels

Line No.	Service	Crew	Horse-power	Name of owner	Home port	Address of owner
1	Pas.	3	20	John A. Carroll.....	New York, N. Y.....	West New York, N. J.
2	Frt.	2	26	Arundel Corporation (Md.).....	Baltimore, Md.....	Pier 2, Pratt Street.
3	Frt.	1	13	F. B. Willis.....	Beaufort, N. C.....	Atlantic, N. C.
4	Fsh.	2	35	Dominick Branica.....	Seattle, Wash.....	3853 Twenty-third Avenue SW.
5	Tow.	9	300	W. D. Haden Co. (Tex.).....	Galveston, Tex.....	814 American National Bank Building.
6	Frt.	2	10	G. A. Brown.....	Portland, Me.....	South Portland, Me.
7	Pas.	1	20	Harbor Tug & Barge Co. (Calif.).....	San Francisco, Calif.....	Pier 14.
8	Fsh.	2	10	Evest Volsin.....	New Orleans, La.....	Houma, La.
9	Pas.	6	24	G. F. Ellis.....	Brunswick, Ga.....	

# SAILING

[For explanations and abbreviations, see p. 7.]

Line No.	Official No.	Signal letters	Rig	Name of vessel	Tonnage		Register dimensions			When built	Where built
					Gross	Net	Length	Breadth	Depth		
					Feet			Feet			
1	105929		Sch.	A. Booth	71	56	82.2	23.4	5.9	1880	Talbot County, Md.
2	106779		Sch.	A. Francis	5	5	42.2	10.0	2.9	1890	Atlantic, N. C.
3	107481		Slp.	A. Phillips	7	7	37.5	14.4	2.6	1899	Fishing Creek, Md.
4	163811		Sl. b.	A. B. Clark	33	26	50.1	20.3	4.0	1909	Bristol, Me.
5	145273		Sch.	A. B. King	594	564	177.0	32.0	12.5	1881	Marine City, Mich.
6	107251		Slp.	A. C. Marshall	5	5	39.0	13.7	2.8	1896	James, Md.
7	107702	KRGP	Sch.	A. F. Coats	617	541	172.3	37.9	13.5	1901	Hoquiam, Wash.
8	215737	LJDV	Sc. b.	A. H. Olwine	1,077	1,051	204.4	39.8	15.7	1917	Westlake, La.
9	106217		Sch.	A. J. Lawson	24	17	57.0	17.6	5.2	1883	Pocomoke City, Md.
10	105572		Sch.	A. J. Tubman	34	24	58.8	19.3	5.9	1875	Somerset County, Md.
11	107679	KPWS	Sch.	A. M. Nicholson	136	100	105.0	24.6	10.4	1900	Essex, Mass.
12	222401	MDRS	Sc. b.	A. W. Coburn	2,197	2,114	267.3	46.0	23.6	1918	Morohead City, N. C.
13	217664	LQDS	Sch.	A. Ernest Mills	946	841	190.3	37.4	19.0	1919	Stockton Springs, Me.
14	224253		Sch.	A. Victor Neal	81	62	74.8	24.8	7.2	1924	Oxford, Md.
15	106060	JWVF	Sch.	Abble C. Stubbs	345	295	130.0	32.2	12.0	1882	New Haven, Conn.
16	105318	JNPV	Sch.	Abel W. Parker	202	148	116.1	32.2	7.9	1873	Boothbay, Me.
17	220835	MBWK	Sc. b.	Aberfoil	2,416	2,357	267.3	46.0	23.6	1919	Moss Point, Miss.
18	106117	JWNF	Slp.	Abner Coburn	1,972	1,878	225.0	43.2	18.5	1882	Bath, Me.
19	201152		Sch.	Acadian	18	10	52.3	18.5	3.8	1904	Biloxi, Miss.
20	107701		Slp.	Ada Bozman	6	6	38.5	13.5	3.0	1901	Oriole, Md.
21	106818		Sch.	Ada Foster	7	7	44.0	11.9	3.3	1891	Smyrna, N. C.
22	213701		Slp.	Ada Mae	9	9	32.6	12.2	3.0	1915	Rose Bay, N. C.
23	107323		Slp.	Ada May	8	8	42.0	14.0	3.2	1897	Pocomoke City, Md.
24	106655		Sch.	Ada J. Campbell	139	132	91.3	26.5	8.1	1889	Westerly, R. I.
25	107424		Sch.	Adam Weber	64	64	73.9	24.2	5.6	1898	Tottenville, N. Y.
26	107000		Slp.	Addie B.	26	25	52.6	17.3	3.9	1893	Woolwich, Me.
27	105356		Slp.	Addie R.	11	10	34.0	13.0	3.3	1873	Sayville, N. Y.
28	107840		Sch.	Addie Mills	33	25	67.5	18.8	5.0	1903	Cambridge, Md.
29	127259		Sch.	Addie A. Todd	6	5	40.5	12.3	2.7	1896	Bishops Head, Md.
30	107498		Slp.	Addranet	6	6	40.0	12.8	3.0	1899	Oriole, Md.
31	1966		Slp.	Adelaide	10	9	32.0	12.0	3.0	1870	Yorktown, Va.
32	215762	LJFQ	Sch.	Adelaide Day	686	607	175.9	36.6	14.2	1917	Phippsburg, Me.
33	205775		Slp.	Adell Phoebus	9	8	43.0	14.2	3.0	1908	Oriole, Md.
34	107704		Slp.	Adith	6	6	37.3	13.6	2.7	1901	Crapo, Md.
35	107407		Slp.	Agnes	10	10	45.5	14.4	3.6	1898	Tilghman Island, Md.
36	107589		Sch.	Agnes	110	69	90.2	24.9	9.8	1900	Essex, Mass.
37	81015		Sch.	Agnes C. Leonard	30	22	65.5	18.5	5.3	1893	Solomons Island, Md.
38	107074	KLVD	Sch.	Agnes S. Quillin	197	187	126.5	23.9	7.8	1894	Bethel, Del.
39	167796	MCQG	Sc. b.	Agram	2,129	2,049	267.3	46.0	23.6	1919	Westpoint, Va.
40	212969		Slp.	Agulla del Mar	7	7	30.0	13.8	4.8	1914	Naguabo, P. R.
41	106922		Slp.	Ajax	90	86	77.5	25.7	5.5	1892	Kennebunk, Me.
42	202761		Sch.	Alabama	27	17	50.2	19.2	4.1	1906	Delisle, Miss.
43	209459	LCGK	Sch.	Alabama	120	120	94.4	24.7	12.0	1911	Essex, Mass.
44	1561	JFBV	Sch.	Alaska	173	164	102.0	26.1	9.1	1867	East Machias, Me.
45	107497		Slp.	Albatross	10	10	40.0	15.8	2.7	1899	Cambridge, Md.
46	106747	KHFM	Slp.	Albert Baldwin	123	117	86.0	27.2	7.3	1890	Essex, Mass.
47	107226	KMRT	Sch.	Albert Meyer	459	398	156.0	36.0	11.9	1896	Fairhaven, Calif.
48	107314		Slp.	Albert Parks	6	6	40.0	13.7	3.0	1897	Wingate, Md.
49	219916	LWJB	Sch.	Albert D. Cummins	1,163	1,081	189.5	41.1	19.7	1920	Beaumont, Tex.
50	215632	LIWF	Sch.	Albert F. Paul	735	661	174.5	37.0	14.4	1917	Millford, Del.
51	106713		Sch.	Albert G. Mulford	15	9	44.7	16.0	4.4	1890	Bridgeton, N. J.
52	212549	LDNW	Sch.	Albert H. Willis	567	487	157.7	34.1	14.2	1914	Phippsburg, Me.
53	106310		Slp.	Albert W. Cook	10	9	43.1	14.6	3.1	1884	Cambridge, Md.
54	204036	KWBQ	Sch.	Albert W. Robinson	498	423	163.0	34.7	12.0	1907	Sharptown, Md.
55	107500		Slp.	Aldeen	5	5	35.0	12.0	3.4	1899	Crusfield, Md.
56	224536		Sch.	Alert	50	29	71.2	21.9	6.1	1925	Dorchester, N. J.
57	107046		Sch.	Alexander Bond	32	30	65.5	19.0	5.4	1893	St. Michaels, Md.
58	107237		Sc. b.	ALEXANDER HOLLEY	2,721	2,553	361.5	46.0	22.0	1896	Superior, Wis.
59	105912		Sch.	Alexine	10	9	51.0	14.6	4.3	1880	Solomons Island, Md.
60	217256		Sch.	Alfred	27	19	57.6	19.4	4.1	1918	Pascagoula, Miss.
61	107242		Sc. b.	ALFRED KRUPP	2,954	2,886	352.0	44.2	22.3	1896	Chicago, Ill.
62	107815		Slp.	Alger	8	6	37.8	12.8	3.0	1902	Davis, N. C.
63	202421		Sch.	Algonquin	17	9	50.3	18.8	3.6	1905	Biloxi, Miss.
64	105306	JPSW	Sch.	Alice	232	220	115.0	31.3	10.4	1874	Beans Point, Wash.
65	105999		Sch.	Alice	307	291	137.3	30.3	9.8	1881	Manitowoc, Wis.

<sup>1</sup> Formerly sch. Teutonic.

<sup>2</sup> Formerly sch. <sup>a</sup> Alice M. Kafka, <sup>b</sup> Friend Ship.



# VESSELS

[For explanations and abbreviations, see p. 7.]

Line No.	Serv-ice	Crew	Name of owner	Home port	Address of owner
1	Frt.	3	T. Preston Webster.....	Baltimore, Md.....	2235 Boston Street.
2	Frt.	1	G. A. Lupton.....	Beaufort, N. C.....	
3	Oys.	3	A. B. Haddaway.....	Cambridge, Md.....	Tilghman, Md.
4	Frt.	2	Percy L. Farmer.....	Boothbay, Me.....	Richmond, Me.
5	Frt.	6	Peter Brady.....	Buffalo, N. Y.....	North Tonawanda, N. Y.
6	Frt.	3	Daniel H. Wright.....	Cambridge, Md.....	Maryland Avenue.
7	Frt.	9	L. A. Scott.....	Mobile, Ala.....	409 City Bank Building.
8	Frt.	4	Eastern Transportation Co. (Del.).....	Wilmington, Del.....	Ford Building.
9	Oys.	3	James E. Daugherty.....	Crisfield, Md.....	Route 2.
10	Oys.	4	Claude Messick.....	Philadelphia, Pa.....	Bivalve, N. J.
11	Frt.	25	Manuel J. Silva.....	New Bedford, Mass.....	Harwich, Mass.
12	Frt.	5	Gypsum Transportation Co. (N. Y.).....	New York, N. Y.....	17 State Street.
13	Frt.	9	New England Maritime Co. (Me.).....	Boston, Mass.....	131 State Street.
14	Frt.	3	A. Victor Neal.....	Cambridge, Md.....	Hurlock, Md.
15	Frt.	5	William C. Reid.....	New York, N. Y.....	Java and Prevost Streets (B.).
16	Frt.	4	William T. Lank.....	Wilmington, Del.....	Seaford, Del.
17	Frt.	5	John W. Sullivan Co. (N. Y.).....	New York, N. Y.....	Foot East Ninth Street.
18	Frt.	19	Libby, McNeill & Libby (Me.).....	San Francisco, Calif.....	Merchants Exchange Building.
19	Frt.	4	John F. Joullian.....	Gulfport, Miss.....	Lakeshore, Miss.
20	Oys.	3	George W. Windsor.....	Crisfield, Md.....	Rumbley, Md.
21	Frt.	1	John W. Gilliken.....	Beaufort, N. C.....	Atlantic, N. C.
22	Fsh.	2	C. L. Swindell.....	Washington, N. C.....	Belhaven, N. C.
23	Oys.	4	Oliver Hopkins.....	Reedville, Va.....	Colonial Beach, Va.
24	Frt.	3	John S. Taylor.....	do.....	Deltaville, Va.
25	Frt.	2	Charles Weyant.....	New London, Conn.....	
26	Frt.	2	A. G. Pennington.....	Boothbay, Me.....	Boothbay Harbor.
27	Frt.	1	John H. DeWaters.....	Bridgeport, Conn.....	Rowayton, Conn
28	Frt.	3	Norman L. Bryan.....	Baltimore, Md.....	Stevensville, Md.
29	Oys.	4	Perry C. Windsor.....	Cambridge, Md.....	
30	Oys.	5	Warner Travers.....	do.....	Church Street.
31	Oys.	6	Mont Jones.....	do.....	School Street.
32	Frt.	6	Adelaide Day.....	New Bern, N. C.....	Oriental, N. C.
33	Oys.	4	Thornton Webster.....	Crisfield, Md.....	Wenona, Md.
34	Oys.	4	James F. Tyler.....	do.....	Hoopersville, Md.
35	Frt.	4	Arle Baker.....	Cambridge, Md.....	
36	Frt.	4	Abraham Hassell.....	Providence, R. I.....	38 North Court Street.
37	Frt.	3	W. H. Leonard.....	Cambridge, Md.....	Choptank Avenue.
38	Frt.	4	B. Wm. Bramble.....	Baltimore, Md.....	2916 East Baltimore Street.
39	Frt.	5	Southern Transportation Co. (N. J.).....	Philadelphia, Pa.....	Commercial Trust Building.
40	Frt.	3	Alexander La Fontaine.....	St. Thomas, Virgin Islands.	
41	Frt.	2	P. H. Doyen Co. (Me.).....	Portland, Me.....	South Portland, Me.
42	Frt.	3	Dunbar Dukate Co. (La.).....	New Orleans, La.....	Maison Blanche Building.
43	Plt.	6	John A. Dorgan.....	Mobile, Ala.....	463 Church Street.
44	Frt.	4	W. H. Strout.....	Jonesport, Me.....	Millbridge, Me.
45	Frt.	4	Roland J. Seward.....	Cambridge, Md.....	James, Md.
46	Frt.	6	Rockport Granite Co. (Mass.).....	Gloucester, Mass.....	Rockport, Mass.
47	Frt.	9	Lemuel A. Scott.....	Mobile, Ala.....	City Bank Building.
48	Frt.	4	John M. Clayton.....	Cambridge, Md.....	Locust Street.
49	Frt.	8	Haldt Transportation Co. (Del.).....	Wilmington, Del.....	7 West Tenth Street.
50	Frt.	8	C. C. Paul & Co.....	Baltimore, Md.....	Stewart Building.
51	Oys.	5	Adolph Anderson.....	Philadelphia, Pa.....	Bivalve, N. J.
52	Frt.	8	Rogers & Webb.....	Boston, Mass.....	110 State Street.
53	Oys.	4	Edgar Robinson.....	Philadelphia, Pa.....	Dennisville, N. J.
54	Frt.	7	Boston Shipbrokerage Co. (Mass.).....	Boston, Mass.....	99 State Street.
55	Frt.	2	L. A. Corbin.....	Crisfield, Md.....	Ewell, Md.
56	Oys.	8	A. C. Hagemann.....	Philadelphia, Pa.....	Merchantville, N. J.
57	Frt.	2	H. H. Foster.....	Newport News, Va.....	Williams Wharf, Va.
58	Frt.	8	Pittsburgh Steamship Co. (W. Va.).....	Duluth, Minn.....	Wolvin Building.
59	Oys.	2	James H. Dize.....	Crisfield, Md.....	Route 2.
60	Fsh.	5	Joseph Lawrence.....	Gulfport, Miss.....	Biloxi, Miss.
61	Frt.	8	Pittsburgh Steamship Co. (W. Va.).....	Duluth, Minn.....	Wolvin Building.
62	Frt.	1	R. B. Hodges.....	Washington, N. C.....	Swan Quarter, N. C.
63	Frt.	3	Dunbar-Dukate Co. (La.).....	New Orleans, La.....	1101 Maison Blanche Building.
64	Cod.	7	Robinson Fisheries Co. (Wash.).....	Seattle, Wash.....	Anacortes, Wash.
65	Frt.	6	Adams Eddington Ship Brokerage Corporation (Tex.).....	Port Arthur, Tex.....	Box 252.

\* Formerly sch. Willie H. White.

Line No.	Official No.	Signal letters	Pig	Name of vessel	Tonnage		Register dimensions			When built	Where built
					Gross	Net	Length	Breadth	Depth		
					Feet			Feet			
1	106760	KHGW	Sc. b.	Alice.....	639	615	169.4	33.8	15.3	1890	Boston, Mass.....
2	220369		Slp.	Alice.....	16	16	46.0	17.0	4.7	1920	Fajardo, P. R.....
3	106959		Slp.	Alice Booth.....	9	8	45.7	11.8	3.6	1892	Chiseman's Creek, Va.....
4	106899	KLBS	Sch.	Alice Cooke.....	782	722	185.6	39.0	15.4	1891	Port Blakely, Wash.....
5	105258		Sch.	Alice Hodges.....	69	66	76.0	23.2	6.5	1873	Baltimore, Md.....
6	107056		Sch.	Alice Moore.....	28	27	64.5	17.7	5.3	1893	do.....
7	105471		Sc. b.	Alice B. Norris.....	692	589	194.0	32.4	13.2	1872	Milwaukee, Wis.....
8	215977	LJQH	Sch.	Alice L. Pendleton.....	1,394	1,295	228.0	40.0	19.0	1918	Wilmington, N. C.....
9	202520		Sch.	Alice S. Wentworth.....	68	65	73.2	23.7	6.1	1905	Wells, Me.....
10	105343		Sch.	Alice & Anna.....	49	33	69.5	22.5	5.5	1874	Milford Haven, Va.....
11	219602	LVPR	Bkn.	Allida Haviside.....	2,265	2,132	266.5	46.0	24.1	1919	Samoa, Calif.....
12	106379		Sch.	Alda Hearn.....	28	26	56.4	18.7	5.2	1885	Pocomoke City, Md.....
13	221564	MDCJ	Sc. b.	Allegany.....	2,298	2,177	267.3	46.0	23.6	1921	Gildersleeve, Conn.....
14	76840		Ywl.	Alliance.....	11	6	33.4	12.2	4.8	1887	Northport, Me.....
15	106463		Slp.	Ally Ray.....	6	6	31.0	12.3	3.3	1887	Patchogue, N. Y.....
16	107380		Slp.	Alma.....	6	6	38.3	14.3	2.8	1898	Fishing Creek, Md.....
17	1265		Sch.	Almedia.....	21	12	47.8	17.7	4.8	1853	Islip, N. Y.....
18	107687	KRFH	Sch.	Alpena.....	970	833	206.0	40.7	16.5	1901	Port Blakely, Wash.....
19	107136		Sc. b.	Alphonse.....	25	15	54.0	21.2	3.9	1894	Moreau, Miss.....
20	219864		Slp.	Altargracia.....	11	11	39.8	14.3	4.9	1920	Mayaguez, P. R.....
21	204866	KWMG	Sc. b.	ALTAMAHA.....	2,667	2,542	300.0	41.0	25.8	1908	Quincy, Mass.....
22	211660	LDFM	Sc. b.	Altamaha.....	944	922	181.4	40.0	15.4	1913	Wilmington, Del.....
23	106715	KHBN	Sch.	Altana M. Jagger.....	132	125	102.4	22.0	7.8	1890	do.....
24	202579		Sch.	Althea.....	26	19	55.0	19.9	4.0	1905	Handsboro, Miss.....
25	107630	KQSJ	Sch.	Alumna.....	696	644	189.1	40.0	15.6	1901	North Bend, Oreg.....
26	107620	KQPB	Sch.	Alvena.....	772	687	186.4	39.7	14.3	1901	Fairhaven, Calif.....
27	105621		Sch.	Amanda B. Lore.....	21	13	46.0	17.3	4.6	1876	Port Norris, N. J.....
28	106304		Sch.	Amanda F. Lewis.....	47	33	67.0	22.3	6.5	1884	Madison, Md.....
29	107150		Sch.	Amelia.....	11	11	46.4	13.4	3.1	1895	Havre de Grace, Md.....
30	23049		Sch.	Amelia D. Riffin.....	24	13	51.6	17.6	5.3	1867	Greenport, N. Y.....
31	221724		Slp.	America.....	9	7	39.1	14.1	3.7	1921	Crisfield, Md.....
32	105444		Sch.	American Eagle.....	15	14	43.8	15.2	4.0	1874	Acomac County, Va.....
33	107581		Sch.	American Girl.....	17	13	48.0	16.9	3.8	1900	Biloxi, Miss.....
34	222433		Sch.	American Girl.....	5	6	28.4	10.2	3.2	1922	Galveston, Tex.....
35	107734		Sch.	Amerigo.....	29	25	61.0	19.2	4.3	1902	Islip, N. Y.....
36	209295		Slp.	Amparito.....	6	6	33.4	10.7	4.6	1911	Catano, P. R.....
37	207205		Slp.	Amparo.....	6	6	32.5	12.2	3.9	1910	Boqueron, P. R.....
38	107642		Slp.	Amy Goldstrom.....	8	8	43.0	14.5	3.2	1901	Deals Island, Md.....
39	212660		Slp.	Amy Mister.....	30	25	57.0	19.7	5.6	1914	Orleole, Md.....
40	105006		Sch.	Amy Wixon.....	47	45	67.5	21.0	6.6	1870	Boothbay, Me.....
41	221676	MDGJ	Sc. b.	Anaconda.....	2,217	2,100	267.3	46.0	23.6	1921	Kingston, N. Y.....
42	215802		Sch.	Anals.....	27	18	56.7	19.1	4.1	1917	Pasagoula, Miss.....
43	219318	LTWP	Sch.	Anandale.....	1,630	1,530	227.0	42.3	22.8	1919	Sharptown, Md.....
44	219004	LTDH	Sc. b.	Anastasia.....	1,313	1,212	228.1	37.0	19.3	1919	Jacksonville, Fla.....
45	220817	MBVS	Sc. b.	Andrew McDonald.....	2,218	2,138	267.3	46.0	23.6	1919	Stonington, Conn.....
46	107305		Slp.	Andrews Brothers.....	9	9	45.0	15.3	3.3	1897	Crapo, Md.....
47	106519		Sch.	Angelina.....	41	28	67.5	20.5	4.8	1837	Bonfoucait, La.....
48	106214		Sch.	Angle and Ciena.....	10	9	45.0	14.6	3.4	1893	St. Michaels, Md.....
49	107536		Sch.	Angielena.....	40	40	62.0	18.4	7.6	1900	Gloucester, Mass.....
50	213649		Sc. b.	Ankla.....	285	285	142.6	31.6	8.4	1915	West Lake, La.....
51	819		Slp.	Ann Amelia.....	15	14	33.6	15.0	4.0	1867	Staten Island, N. Y.....
52	418		Slp.	Ann Gertrude.....	14	13	40.0	15.2	4.3	1851	Patchogue, N. Y.....
53	107062		Sch.	Ann C. Stuart.....	50	47	59.4	22.2	5.7	1893	Ellsworth, Me.....
54	105662		Slp.	Anna.....	8	8	34.5	16.4	3.8	1875	Tobacco Stick, Md.....
55	106168		Sch.	Anna Camp.....	83	78	82.0	23.8	7.0	1883	Goshen, N. J.....
56	215636		Sch. b.	Anna Eve.....	28	19	54.5	18.8	4.4	1917	Biloxi, Miss.....
57	1658		Sch.	Anna Lloyd.....	60	57	80.0	22.0	5.0	1863	Somerset County, Md.....
58	223457	MFHS	Sch.	Anna Sophia.....	200	146	102.0	30.6	8.5	1923	Dennysville, Me.....
59	201396	KTJP	Sch.	Anna M. Hudson.....	338	299	133.5	31.8	10.0	1904	Bethel, Del.....
60	207312	LBKG	Sch.	Anna R. Heidritter.....	694	610	185.0	37.1	13.5	1910	Sharptown, Md.....
61	205629		Slp.	Anna May Rich.....	15	11	50.8	16.1	4.0	1908	Orleole, Md.....
62	216084	LJVM	Sc. b.	Annapolis.....	1,371	1,257	228.7	40.0	16.0	1918	Wilmington, Del.....
63	219901	LWHP	Bkn.	Anne Comyn.....	2,265	2,137	266.5	46.0	24.1	1919	Rolph, Calif.....
64	1946		Sch.	Annie.....	17	16	41.0	16.0	4.8	1870	Key West, Fla.....
65	200426	KSRH	Sc. b.	Annie.....	1,098	989	221.0	35.5	18.1	1903	Bath, Me.....
66	105144		Sch.	Annie Belle.....	84	71	82.5	24.0	6.5	1872	Sallsbury, Md.....
67	105508		Sch.	Annie Belle.....	63	59	77.8	23.0	5.7	1875	Federalburg, Md.....
68	107356		Slp.	Annie Bennett.....	10	10	46.6	15.8	3.6	1898	Inverness, Md.....
69	222028		Slp.	Annie C.....	11	8	37.0	14.9	4.2	1922	Hiltonhead, S. C.....
70	200477		Slp.	Annie Elwood.....	7	5	34.0	15.3	2.6	1903	Mount Pleasant, N. C.....
71	210636		Slp.	Annie Lee.....	13	7	43.0	15.4	3.5	1912	Youngs Creek, Va.....
72	107484		Sch.	Annie Mackle.....	16	10	49.1	16.0	3.0	1899	Biloxi, Miss.....
73	107609		Sch.	Annie Mallona.....	17	12	47.0	16.2	3.8	1900	Pass Christian, Miss.....
74	107521		Sch.	Annie May.....	34	24	54.6	19.3	4.9	1899	Colonels Island, Ga.....
75	107287		Sch.	Annie Mills.....	15	15	54.5	15.6	3.8	1897	Taylor's Island, Md.....
76	107483		Sch.	Annie Redding.....	17	11	49.0	16.7	3.6	1899	Biloxi, Miss.....
77	106799		Slp.	Annie V.....	6	6	29.5	13.4	4.0	1890	Patchogue, N. Y.....

<sup>1</sup> Formerly sch. ywl. Hauppauge.

<sup>2</sup> Formerly ywl. Janette.

Line No.	Service	Crew	Name of owner	Home port	Address of owner
1	Frt.	4	Mystic Steamship Co. (trustees).....	Boston, Mass.....	111 Devonshire Street.
2	Frt.	4	Luis C. Matta.....	San Juan, P. R.....	Fajardo, P. R.
3	Oys.	2	James H. Hogg.....	Newport News, Va.....	Wicomico, Va.
4	Frt.	11	Lewers & Cooke (Hawaii).....	Honolulu, Hawaii.....	169 South King Street.
5	Frt.	3	Charles E. Simpson.....	Cambridge, Md.....	Trappe, Md.
6	Frt.	6	T. Preston Webster.....	Baltimore, Md.....	2235 Boston Street.
7	Frt.	6	Edward Hines Lumber Co. (Ill.).....	Chicago, Ill.....	2431 South Lincoln Street.
8	Frt.	10	Pendleton Bros. (Me.).....	New York, N. Y.....	15 Moore Street.
9	Frt.	2	Z. N. Tilton.....	Vineyard Haven, Mass.....	
10	Frt.	3	J. Howard Phillips.....	Cambridge, Md.....	Glenbourne Avenue.
11	Frt.	17	Pacific Freighters Co. (Calif.).....	San Francisco, Calif.....	310 California Street.
12	Frt.	3	George W. Moger.....	New York, N. Y.....	Blue Point, N. Y.
13	Frt.	6	P. Dougherty Co. (Md.).....	Baltimore, Md.....	Hearst Tower Building.
14	Frt.	1	James F. Hutchings.....	Bangor, Me.....	Bucksport, Me.
15	Frt.	1	Charles W. Ford.....	Bridgeport, Conn.....	Sound Beach, Conn.
16	Frt.	3	I. T. Leach.....	Reedville, Va.....	Colonial Beach, Va.
17	Oys.	5	Charles McDaniels.....	Philadelphia, Pa.....	Port Norris, N. J.
18	Frt.	7	Herbert O. Turner.....	Mobile, Ala.....	Van Antwerp, Building.
19	Frt.	3	Joseph Scoper.....	Gulfport, Miss.....	Fenton, Miss.
20	Frt.	3	Esteban Moreno Ferran.....	San Juan, P. R.....	98 Park Street.
21	Frt.	6	Gulf Barge & Towing Co. (La.).....	New Orleans, La.....	Clio and Magnolia, Streets.
22	Frt.	3	Savannah-New York Transportation Co. (Del.).....	New York, N. Y.....	29 Broadway.
23	Frt.	3	Allen Gurney.....	Providence, R. I.....	26 Custom House Street.
24	Frt.	5	Peerless Products Co. (La.).....	Gulfport, Miss.....	Bay-St. Louis, Miss.
25	Frt.	9	Didrich Ottman.....	San Francisco, Calif.....	42 Clay Street.
26	Frt.	9	Gardiner Mill Co. (Calif.).....	do.....	16 California Street.
27	Oys.	5	William S. Hand.....	Philadelphia, Pa.....	Port Norris, N. J.
28	Frt.	4	G. T. Rice.....	Reedville, Va.....	Coan, Va.
29	Frt.	5	James W. Records.....	Wilmington, Del.....	Laurel, Del.
30	Frt.	6	Amelia D. Riffin.....	Philadelphia, Pa.....	Port Norris, N. J.
31	Oys.	3	Carl Hoffman.....	Crisfield, Md.....	Wenona, Md.
32	Oys.	1	J. C. Maynard.....	Newport News, Va.....	Williamsburg, Va.
33	Frt.	5	Mrs. Sophie Desporte.....	Gulfport, Miss.....	Biloxi, Miss.
34	Frt.	2	Henry Feldhaus.....	Galveston, Tex.....	1010 Tenth Street.
35	Frt.	2	John S. Bishop.....	Wilmington, Del.....	Frederica, Del.
36	Frt.	3	Gregoria Munoz.....	San Juan, P. R.....	Catano, P. R.
37	Frt.	3	Juan Lopez.....	do.....	Vieques, P. R.
38	Oys.	4	William L. Jones.....	Crisfield, Md.....	Chance, Md.
39	Frt.	6	John R. Benton.....	Baltimore, Md.....	1810 West Lanvale Street.
40	Fsh.	6	Warren Fish Co. (Fla.).....	Pensacola, Fla.....	Baylen Street Wharf.
41	Frt.	5	Eugene W. Fry.....	Philadelphia, Pa.....	Commercial Trust Building.
42	Fsh.	5	Joseph Lawrence.....	Gulfport, Miss.....	Biloxi, Miss.
43	Frt.	9	Ernest G. C. Lundt.....	New York, N. Y.....	Jersey City, N. J.
44	Frt.	8	Southern Transportation Co. (N. J.).....	Philadelphia, Pa.....	Commercial Trust Building.
45	Frt.	5	United States Gypsum Transportation Co. (N. Y.).....	New York, N. Y.....	17 State Street.
46	Frt.	4	Geo. W. Leonard.....	Cambridge, Md.....	
47	Frt.	5	Ernest Prieto.....	New Orleans, La.....	Mandeville, La.
48	Frt.	5	Harry F. Brannock.....	Cambridge, Md.....	Arcade Apartments.
49	Frt.	6	C. H. Daughdrill.....	Pensacola, Fla.....	Mobile, Ala.
50	Frt.	2	Gulf Export & Transportation Co. (Tex.).....	Port Arthur, Tex.....	Beaumont, Tex.
51	Fsh.	2	George W. Carter.....	Perth Amboy, N. J.....	Port Monmouth, N. J.
52	Frt.	1	Benj. F. Palmer.....	Bridgeport, Conn.....	Sound Beach, Conn.
53	Frt.	1	Joel S. Look.....	Ellsworth, Me.....	Jonesboro, Me.
54	Oys.	4	C. W. Landon.....	Cambridge, Md.....	Oxford, Md.
55	Frt.	4	D. A. Taylor.....	Reedville, Va.....	Deltaville, Va.
56	Fsh.	5	Sea Food Co. (Miss.).....	Gulfport, Miss.....	Biloxi, Miss.
57	Frt.	3	Josiah Faulkner.....	Baltimore, Md.....	St. Michaels, Md.
58	Frt.	4	Frank T. Lang.....	New York, N. Y.....	Maspeth, N. Y.
59	Frt.	6	H. L. Askew.....	Tampa, Fla.....	Roux-Askew Lumber Co.
60	Fsh.	8	Edward L. Swan.....	New York, N. Y.....	26 De Roven Court (B.).
61	Oys.	5	Maurius Nellson.....	Beaufort, N. C.....	Sea Level, N. C.
62	Frt.	2	P. Dougherty Co. (Md.).....	Baltimore, Md.....	Hearst Tower Building.
63	Frt.	15	Pacific Freighters Co. (Calif.).....	San Francisco, Calif.....	310 California Street.
64	Frt.	8	Samuel E. Mounts.....	Key West, Fla.....	713 Elizabeth Street.
65	Frt.	6	Mystic Steamship Co. (trustees) (Mass.).....	Boston, Mass.....	111 Devonshire Street.
66	Frt.	4	John Gately.....	Baltimore, Md.....	1025 Homewood Avenue.
67	Frt.	3	J. H. Addison.....	do.....	802 West Lanvale Street.
68	Frt.	5	William L. Jones.....	Crisfield, Md.....	Chance, Md.
69	Frt.	2	James Cohen.....	Beaufort, S. C.....	Hiltonhead, S. C.
70	Frt.	2	E. E. Swindell.....	Washington, N. C.....	Belhaven, N. C.
71	Frt.	4	Ellis E. Windsor.....	Crisfield, Md.....	Rumbley, Md.
72	Frt.	5	Miss Esther A. Redding.....	Gulfport, Miss.....	Biloxi, Miss.
73	Frt.	3	Mrs. Annie Mallena.....	do.....	Pass Christian, Miss.
74	Frt.	3	Estate of George W. Lowden.....	Beaufort, S. C.....	Bluffton, S. C.
75	Oys.	2	B. E. Harrington.....	Cambridge, Md.....	Taylor's Island, Md.
76	Frt.	3	Mrs. Annie Redding.....	Gulfport, Miss.....	Biloxi, Miss.
77	Frt.	1	Herbert G. Yarrington.....	New York, N. Y.....	East Moriches, N. Y.

\* Formerly slp. Starlight.

\* Formerly sc. b. Northern No. 42.

Sailing Vessels

Line No.	Official No.	Signal letters	Rig	Name of vessel	Tonnage		Register dimensions			When built	Where built
					Gross	Net	Length	Breadth	Depth		
					Feet						
					Feet						
					Feet						
1	106686	KGRH	Sch.	Annie B. Mitchell	463	397	145.3	34.1	11.9	1889	Madison, Conn.
2	106831		Sch.	Annie C. Johnson	32	21	59.0	20.6	5.4	1891	Solomons, Md.
3	215684	LJCG	Sch.	Annie C. Ross	791	686	175.5	38.2	14.0	1917	Bath, Mo.
4	107160		Sch.	Annie E. Edwards	61	30	72.8	22.6	6.2	1895	Tottenville, N. Y.
5	105605	JRQW	Sch.	Annie E. Webb	101	96	92.0	25.1	6.1	1876	Northport, N. Y.
6	106863		Sch.	Annie M. Preble	102	97	82.5	24.2	7.3	1891	Addison, Me.
7	212573	LDPT	Shp.	ANNIE M. REID	2,165	2,079	291.3	42.2	24.0	1892	Glasgow, Scotland
8	217610	LPWT	Bkn.	Annie M. Rolph	1,393	1,226	231.4	43.5	18.6	1919	Rolph, Calif.
9	105273	JNBP	Sch.	Annie P. Chase	256	227	121.6	32.4	10.0	1873	Alna, Me.
10	206121		Sch.	Annie R. Shillingsburg	45	30	69.5	20.8	5.7	1909	Greenwich, N. J.
11	106825	KJNB	Sch.	Annie and Rueben	128	122	87.1	26.4	6.8	1891	Bath, Me.
12	107519		Sch.	Annie Lena White	13	7	45.0	16.0	3.1	1899	Lake Landing, N. C.
13	225563		Slp.	Ano Nuevo	6	6	31.0	11.5	4.1	1926	Fajardo, P. R.
14	200718	KSWJ	Sch.	Anthony D. Nichols	680	564	172.0	36.6	13.5	1904	Bath, Me.
15	201618		Sch.	Apache	20	13	50.3	19.4	3.7	1904	Soldsboro, Miss.
16	212742		Slp.	Apollo	34	23	55.8	19.8	5.5	1914	Holomons, Md.
17	167645		Sc.b.	Aransas	1,312	1,210	228.0	37.2	20.5	1919	Houston, Tex.
18	202640		Sch.	Arapahoe	16	7	49.6	18.1	3.2	1905	Biloxi, Miss.
19	105045		Sch.	Ariana Bateman	63	60	77.0	23.4	6.2	1871	Oxford, Md.
20	201470		Sch.	Ariola	50	20	73.3	20.0	8.2	1904	Milton, Fla.
21	107141		Sch.	Armida	14	13	42.0	13.7	3.7	1895	Tampa, Fla.
22	167795	MCPW	Sc.b.	Armistead	2,100	2,100	267.3	46.0	23.6	1919	Baltimore, Md.
23	106432		Slp.	Arrow	8	7	28.2	13.4	3.5	1882	Mary Esther, Fla.
24	203682		Sch.	Arthimease C	19	12	51.9	17.5	3.8	1906	Biloxi, Miss.
25	106123		Slp.	Arthur Stewart	10	9	46.3	14.8	3.3	1882	St. Michaels, Md.
26	215704		Slp.	Arturo	6	6	31.7	12.0	4.6	1917	Fajardo, P. R.
27	105887		Sch.	Asa M. Lowe	13	12	39.6	15.0	4.4	1830	Manatee, Fla.
28	107607		Slp.	Asenath R. Eaton	10	10	34.4	11.4	4.5	1900	Deer Isle, Me.
29	220701	MBQV	Sc.b.	Ashland	2,223	2,120	267.3	46.0	23.6	1919	Stonington, Conn.
30	106275		Sch.	Athalee	70	67	73.3	25.0	6.1	1884	Newark, N. J.
31	202752	KVMP	Sch.	Athlete	132	96	107.4	25.0	11.6	1906	Essex, Mass.
32	202526		Sch.	Atlantic	24	14	53.0	19.1	4.0	1905	Dellsie, Miss.
33	213708	LFPR	Sc.b.	Atlantic	1,900	1,680	264.1	44.2	20.5	1915	Bath, Me.
34	107478		Slp.	Atlas	163	129	90.0	29.6	7.1	1899	South Portland, Me.
35	209039		Sch.	August	14	7	47.0	15.8	3.0	1911	Biloxi, Miss.
36	105035		Sch.	Augusta	54	51	71.4	23.3	5.7	1871	Dorchester County, Md.
37	107513		Sch.	Augusta M.	12	8	46.6	14.0	3.0	1899	Smyrna, N. C.
38	216434	LKVF	Sch.	Augusta G. Hilton	1,562	1,412	223.6	41.6	21.6	1918	Thomaston, Me.
39	201951	KTSW	Sch.	Augusta W. Snow	830	671	183.3	36.5	17.1	1905	Brewer, Me.
40	106493		Sch.	Aurora	2,236	2,181	290.0	41.0	21.5	1887	Cleveland, Ohio.
41	107707	KRIIB	Sch.	Aurora	1,211	1,070	221.3	42.4	17.7	1901	Everett, Wash.
42	25		Sch.	Australia	35	29	67.0	18.9	4.8		Unknown.
43	106094		Sch.	Avalon	57	42	79.1	22.2	6.1	1882	Pocomoke City, Md.
44	106861		Sch.	Avalon	22	17	59.0	18.1	4.8	1891	do.
45	106979		Slp.	Avis Gray	11	10	33.0	13.5	3.8	1892	Centerport, N. Y.
46	106787	KIIRB	Sch.	Azalea	480	480	150.0	35.0	11.0	1890	Eureka, Calif.
47	202360		Sch.	Azelea	25	16	52.7	20.4	4.4	1905	Biloxi, Miss.
48	217247	LNVF	Sch.	Azua	661	613	171.2	34.8	14.7	1918	Linoleumville, N. Y.
49	3808		Slp.	B. Phillips	7	7	39.0	14.5	2.8	1899	Fishing Creek, Md.
50	3253		Sch.	B. F. Jayne	78	59	74.4	26.8	5.5	1883	Stony Brook, N. Y.
51	3280		Sch.	B. G. Rhode	36	22	63.9	21.4	4.3	1883	Rotten Bayou, Miss.
52	2901	JPQB	Bkn.	B. P. Cheney	1,322	1,200	195.9	38.6	24.2	1874	Bath, Me.
53	77106	KLSF	Sch.	B. P. Cravenor	184	138	128.0	23.6	9.6	1893	Sharptown, Md.
54	3563		Sch.	B. P. Miles	10	9	52.5	14.1	3.2	1892	Monie, Md.
55	217768	LQMJ	Sch.	B. S. Taylor	1,488	1,389	212.2	40.0	21.2	1919	Wilmington, Del.
56	3169		Sch.	B. W. Bramble	45	42	69.4	22.5	6.0	1881	Baltimore, Md.
57	3837	KPTQ	Sch.	Bainbridge	566	496	170.4	37.6	12.8	1900	Port Blakely, Wash.
58	203381		Slp.	Baltimore	8	8	29.2	10.1	3.4	1906	Catano, P. R.
59	214479	LQJW	Sc.b.	Baltimore	1,307	1,242	229.7	40.1	16.1	1916	Baltimore, Md.
60	167793	MCQD	Sc.b.	Bango	2,129	2,049	267.3	46.0	23.6	1919	Quantico, Va.
61	3529	KLBF	Sch.	Bangor	511	398	165.0	36.5	11.8	1891	Eureka, Calif.
62	212780		Sch.	Barcelona	77	41	81.2	21.3	9.5	1914	Pensacola, Fla.
63	221348	MCTS	Sc.b.	Barnstable	1,626	1,484	244.8	41.1	20.2	1921	Bath, Me.
64	201365	KTJC	Sc.b.	Barry	954	865	193.6	35.0	17.6	1904	Noank, Conn.
65	3670	KMNP	Sc.b.	Bast	693	613	173.2	35.0	14.2	1896	do.
66	3745	KNIB	Sc.b.	Bear Ridge	910	842	201.0	34.8	17.6	1898	do.
67	3944		Sch.	Beatrice	14	14	41.7	13.6	4.8	1902	Unalakleet, Alaska.
68	200628	KSVM	Sc.b.	Beattie	1,117	1,009	221.5	35.5	18.5	1904	Bath, Me.
69	212607	LDRG	Sc.b.	Beaufort	944	922	181.4	40.0	15.4	1914	Wilmington, Del.
70	3260		Sch.	Bedsworth	23	22	57.6	17.4	4.9	1883	Pocomoke City, Md.
71	211612	LDFV	Sc.b.	Belfast	944	922	181.4	40.0	15.4	1913	Wilmington, Del.
72	3775		Sch.	Belle Creole	20	14	49.6	17.9	4.1	1899	De Lisle, Miss.
73	202683		Sch.	Belle Foster	18	12	52.7	19.2	3.0	1905	Scranton, Miss.
74	3445		Sch.	Belle S. Byrd	10	9	54.0	13.7	3.5	1889	Monie, Md.
75	212949	LFQH	Bkn.	BELMONT	1,521	1,399	236.4	38.1	21.8	1891	Port Glasgow, Scotland.
76	214936	LHBS	Sc.b.	Belmont	969	896	198.0	34.6	18.0	1917	Baltimore, Md.
77	203505		Slp.	Ben Hur	10	8	48.5	15.9	3.3	1906	Champ, Md.

1 Formerly British sch. Alma (prize).

2 Formerly sch. James H. Hargrave.

Line No.	Serv-ice	Crew	Name of owner	Home port	Address of owner
1	Frt.	6	Carlos Barry	New London, Conn.	State Street.
2	Oys.	6	Harry W. Bowden	Philadelphia, Pa.	Port Norris, N. J.
3	Frt.	7	Alex. Ross	Boston, Mass.	Cambridge, Mass.
4	Frt.	2	Levi B. Leonard	Cambridge, Md.	Chorptank Avenue.
5	Frt.	4	Lottie V. Wathen	Baltimore, Md.	3412 Elgin Avenue.
6	Frt.	2	A. F. McIntire	Bath, Me.	Boothbay Harbor, Me.
7	Frt.	26	Rolph Navigation & Coal Co. (Calif.)	San Francisco, Calif.	60 California Street.
8	Frt.	13	do	do	Do.
9	Frt.	13	Boston Ship Brokerage Co. (Mass.)	Boston, Mass.	99 State Street.
10	Frt.	5	Shillingsburg Oyster Co. (Del.)	Philadelphia, Pa.	Greenwick, N. J.
11	Oys.	14	John L. Goss Corporation (Me.)	South West Harbor, Me.	Stonington, Me.
12	Frt.	1	David Cole	Washington, N. C.	Belhaven, N. C.
13	Frt.	2	Eladio M. Sanel	San Juan, P. R.	Fajardo, P. R.
14	Frt.	8	Thorvald Peders	New York, N. Y.	11 Broadway.
15	Fsh.	3	Alabama Canning Co. (Ala.)	Mobile, Ala.	Bayou la Batre, Ala.
16	Frt.	3	J. C. Webster	Annapolis, Md.	Solomons, Md.
17	Frt.	5	T. J. Hooper	Baltimore, Md.	Catonsville, Md.
18	Fsh.	2	Alabama Canning Co. (Ala.)	Mobile, Ala.	Bayou la Batre, Ala.
19	Frt.	5	R. B. White	Crisfield, Md.	Salisbury, Md.
20	Fsh.	8	Warren Fish Co. (Fla.)	Pensacola, Fla.	Baylen Street Wharf.
21	Frt.	6	Norberg Thompson	Key West, Fla.	
22	Frt.	5	Southern Transportation Co. (N. J.)	Philadelphia, Pa.	Commercial Trust Building.
23	Frt.	1	Geo. R. Allen	Key West, Fla.	
24	Frt.	3	Martin Fountain, jr.	Gulfport, Miss.	Biloxi, Miss.
25	Oys.	4	Uriah Foster	Philadelphia, Pa.	Heislerville, N. J.
26	Frt.	3	Faustino Rodriguez	San Juan, P. R.	Naguabo, P. R.
27	Frt.	5	Ernest Meres	Tampa, Fla.	Tarpon Springs, Fla.
28	Frt.	2	Orrin T. Eaton	Belfast, Me.	Deer Isle, Me.
29	Frt.	8	Davison Chemical Co. (Md.)	Baltimore, Md.	Garrett Building.
30	Frt.	4	Patrick Lillis	New York, N. Y.	Greenport, N. Y.
31	Frt.	12	Antone F. Sylvia	New Bedford, Mass.	274 Orchard Street.
32	Frt.	2	Edwards Lumber & Manufacturing Co	Gulfport, Miss.	Bay St. Louis, Miss.
33	Frt.	4	Staples Transportation Co. (Me.)	Fall River, Mass.	404 Davol Street.
34	Frt.	3	P. H. Doyen Co. (Me.)	Portland, Me.	South Portland, Me.
35	Frt.	4	Foster-Fountain Co. (La.)	Gulfport, Miss.	Biloxi, Miss.
36	Frt.	3	T. Preston Webster	Baltimore, Md.	2235 Boston Street.
37	Frt.	1	F. B. Willis	Beaufort, N. C.	Atlantic, N. C.
38	Frt.	10	New England Maritime Co. (Me.)	Boston, Mass.	131 State Street.
39	Frt.	8	Boston Maritime Corp. (Me.)	do	Do.
40	Frt.	14	Morton Salt Co. (Ill.)	Chicago, Ill.	80 East Jackson Boulevard.
41	Frt.	12	Charles Nelson Co. (Calif.)	San Francisco, Calif.	230 California Street.
42	Frt.	3	Chas. C. Dudley	Baltimore, Md.	125 Light Street.
43	Frt.	3	Thomas Moore	Annapolis, Md.	Solomons, Md.
44	Frt.	3	Jno. W. Henderson	do	St. George Island, Md.
45	Frt.	1	Thomas F. Allen	Bridgeport, Conn.	
46	Fsh.	7	Robinson Packing Corporation (Wash.)	Seattle, Wash.	Anacortes, Wash.
47	Frt.	5	John F. Joullian	Gulfport, Miss.	Lakeshore, Miss.
48	Frt.	7	J. E. McLean	New York, N. Y.	35 South William Street.
49	Frt.	4	Harrison Woodland	Crisfield, Md.	Bishop Head, Md.
50	Frt.	2	Charles D. Luther	Fall River, Mass.	Somerset, Mass.
51	Frt.	6	John Richardson	Gulfport, Miss.	Logtown, Miss.
52	Frt.	19	Naknek Packing Co. (Calif.)	San Francisco, Calif.	2 Pine Street.
53	Frt.	5	R. B. White	Crisfield, Md.	Salisbury, Md.
54	Frt.	6	George S. Bennett	Cambridge, Md.	10 Cross Street.
55	Frt.	12	Maryland Navigation Co. (Md.)	Baltimore, Md.	Marine Bank Building.
56	Frt.	4	Mrs. Lola A. Dungan	Reedville, Va.	Lodge, Va.
57	Frt.	10	Putnam Lumber Co. (Fla.)	Jacksonville, Fla.	Box 136.
58	Frt.	3	Angel Montero	San Juan, P. R.	Catano, P. R.
59	Frt.	4	P. Dougherty Co. (Md.)	Baltimore, Md.	Hearst Tower Building.
60	Frt.	5	Southern Transportation Co. (N. J.)	Philadelphia, Pa.	Commercial Trust Building.
61	Frt.	8	Alaska Codfish Co. (Calif.)	San Francisco, Calif.	15 Stuart Street.
62	Fsh.	9	Warren Fish Co. (Fla.)	Pensacola, Fla.	Baylen Street Wharf.
63	Frt.	4	Staples Transportation Co. (Me.)	Fall River, Mass.	404 Davol Street.
64	Frt.	5	Reading Co. (Pa.)	Philadelphia, Pa.	Reading Terminal.
65	Frt.	3	do	do	Do.
66	Frt.	4	do	do	Do.
67	Frt.	4	Andrew Pedersen	Nome, Alaska	
68	Frt.	4	Metropolitan Coal Co. (Mass.)	Boston, Mass.	20 Exchange Place.
69	Frt.	3	Savannah-New York Transportation Co. (Del.)	New York, N. Y.	29 Broadway.
70	Frt.	2	Benjamin F. Sewell	Baltimore, Md.	Rock Hall, Md.
71	Frt.	3	Savannah-New York Transportation Co. (Del.)	New York, N. Y.	29 Broadway.
72	Frt.	4	Peerless Products Co. (La.)	Gulfport, Miss.	Bay St. Louis, Miss.
73	Frt.	5	C. B. Foster	do	Biloxi, Miss.
74	Frt.	3	John F. French	Crisfield, Md.	Fairmount, Md.
75	Frt.	17	Moore Co. (Ga.)	Savannah, Ga.	Box 1810.
76	Frt.	6	Reading Co. (Pa.)	Philadelphia, Pa.	Reading Terminal.
77	Oys.	5	Carl P. Hoffman	Crisfield, Md.	Deal Island, Md.

<sup>1</sup> Formerly British bk. Belmont.

## Sailing Vessels

Line No.	Official No.	Signal letters	Rig	Name of vessel	Tonnage		Register dimensions			When built	Where built
					Gross	Net	Length	Breadth	Depth		
							Feet	Feet	Feet		
1	3270	KBVT	Shp.	Benj. F. Packard..... <sup>⊙</sup>	2,156	2,013	244.2	43.3	18.2	1883	Bath, Me.....
2	201442		Slp.	Bernice J.....	8	8	40.6	14.5	3.3	1904	Accomac, Va.....
3	3018		Sch.	Bertha May.....	37	36	59.5	22.3	5.7	1876	Dorchester County, Md.....
4	3428		Sch.	Bertha V.....	58	55	67.8	22.6	5.8	1889	Millbridge, Me.....
5	3696		Sch.	Bertha E. Dean.....	7	5	42.2	13.3	3.0	1896	Hooper Island, Md.....
6	3731		Slp.	Bertha M. Dean.....	5	5	36.0	13.5	2.6	1897	Fishing Creek, Md.....
7	2973		Sch.	Bertie.....	61	46	75.9	23.6	5.5	1875	Dorchester County, Md.....
8	3798		Sch.	Bertie.....	12	8	47.2	14.2	3.0	1899	Smyrna, N. C.....
9	31544		Sl. b.	Berwick.....	103	98	93.5	26.6	6.6	1892	Kennebunk, Me.....
10	3478	KHQT	So. b.	Bessie.....	640	628	168.9	33.7	15.1	1890	Boston, Mass.....
11	3487		Sl. b.	Bessie.....	9	9	35.8	12.9	2.7	1890	Matagorda, Tex.....
12	3297		Sch.	Bessie and Lella.....	69	52	77.2	23.4	6.3	1884	Sharptown, Md.....
13	202521		Slp.	Bessie and Loleta.....	7	6	40.3	14.1	3.6	1905	Crisfield, Md.....
14	216315	LKRD	Sch.	Bessie M. Dustin.....	1,264	1,125	219.6	41.6	19.0	1918	Thomaston, Me.....
15	3917	KRLW	So. b.	Bethayres.....	955	866	195.0	35.0	17.6	1902	Noank, Conn.....
16	215660	LJBM	Sch.	Betsy Ross.....	1,630	1,503	242.8	44.8	19.6	1917	Tacoma, Wash.....
17	3905		Slp.	Bettie A.....	9	7	44.6	15.0	3.1	1901	Marsh Market, Va.....
18	201447		Slp.	Bettie Smith.....	6	6	37.0	12.6	3.2	1904	Oriole, Md.....
19	10420		Sch.	Betty I. Conway.....	114	108	88.1	27.5	6.3	1866	Stony Point, N. Y.....
20	200418		Sch.	Beula D.....	25	16	58.8	18.7	4.0	1903	Biloxi, Miss.....
21	3226	JWSV	Sch.	Beulah.....	356	339	146.0	35.5	10.9	1882	San Francisco, Calif.....
22	3220	JWLM	Sch.	Beulah Land.....	165	157	122.0	23.7	8.0	1882	Bridgeton, N. J.....
23	3285		Sch.	Bicycle.....	16	8	42.5	16.0	4.5	1884	Bridgeton, N. J.....
24	222207		Sch.	Billings Bros.....	52	44	58.9	21.7	5.5	1922	Deer Isle, Me.....
25	3576		Sch.	Bill Nye.....	80	76	82.0	24.3	6.6	1893	Madison, Md.....
26	213816	LFRD	Sch.	Billy Martin.....	441	367	146.7	32.8	11.7	1915	Palatka, Fla.....
27	31522		So. b.	Binghampton.....	588	565	161.9	33.4	13.5	1889	Noank, Conn.....
28	3475		Sch.	Birdie May.....	28	19	58.0	17.8	4.4	1890	Pocomoke City, Md.....
29	3625	MFJS	So. b.	Biwabik.....	1,401	1,332	240.0	41.0	17.0	1894	Marine City, Mich.....
30	205688		Slp.	Black Hawk.....	8	8	40.0	13.9	2.7	1908	Hudson, Md.....
31	3940	KRWT	Sch.	Blakely.....	744	632	183.1	39.0	14.2	1902	Port Blakely, Wash.....
32	3538		Sch.	Blanche.....	15	10	48.2	14.8	3.8	1892	Straits, N. C.....
33	201502		Sch.	Blondelle.....	10	10	44.0	12.7	2.8	1904	Smyrna, N. C.....
34	2179		Sch.	Bloomer.....	51	48	64.3	21.8	6.2	1855	Eden, Me.....
35	225211	MDTS	Sch.	Bluebird.....	1,618	1,494	230.5	44.5	15.8	1918	Seattle, Wash.....
36	3596		Sch.	Blue Wing.....	19	19	62.0	18.0	4.6	1893	Solomons Island, Md.....
37	2986	JRGK	Shp.	Bohemia.....	1,633	1,528	221.7	40.2	25.5	1875	Bath, Me.....
38	3291		Sch.	Bohemia.....	71	67	81.3	23.8	6.0	1884	St. Michaels, Md.....
39	2794		Sch.	Bonfonca.....	21	10	51.2	18.4	4.1	1872	Bonfouca, La.....
40	221395		Slp.	Borinqueno.....	10	10	38.0	11.6	3.8	1921	Fajardo, P. R.....
41	221512	MDBR	So. b.	Bourne.....	1,626	1,484	244.8	41.1	20.2	1921	Bath, Me.....
42	218083	LRFQ	Sch.	Bradford E. Jones.....	1,648	1,510	221.9	42.2	22.6	1919	Boothbay Harbor, Me.....
43	203569		Slp.	Bray.....	7	6	41.9	14.4	2.9	1906	Deep Creek, Va.....
44	205218		Sch.	Brazos y Corazon.....	33	33	58.0	19.2	7.2	1908	Mayaguez, P. R.....
45	200474		Sch.	Bride.....	27	17	58.4	20.1	4.1	1903	De Lisle, Miss.....
46	217271	LNWJ	Sch.	Bright.....	2,176	2,011	258.3	48.6	24.2	1918	Seattle, Wash.....
47	2587		Sch.	Brightie..... <sup>+</sup>	600	570	182.0	33.2	13.0	1868	Cleveland, Ohio.....
48	217397	LPHB	Sch.	Brina P. Pendleton.....	1,513	1,404	220.1	41.5	21.9	1918	Bath, Me.....
49	3796	KPGW	So. b.	Brockton.....	507	499	175.0	34.6	11.7	1899	Noank, Conn.....
50	222528	MDSV	So. b.	Brooklyn.....	1,880	1,791	266.0	40.2	27.3	1883	Greenock, Scotland.....
51	9360	JGWL	Sch.	Brownstone.....	176	167	105.6	27.9	8.5	1869	Hartford, Conn.....
52	221506		Sch.	Bruja.....	39	39	59.3	19.9	6.8	1921	Culebra, P. R.....
53	3323	KDRQ	Sch.	Brunhilde.....	127	120	102.0	25.3	10.6	1885	Nyack, N. Y.....
54	3845		So. b.	BRYN MAWR.....	3,854	3,412	400.0	50.2	23.9	1900	Chicago, Ill.....
55	3747	KNHQ	So. b.	Buck Ridge.....	915	847	195.0	34.8	17.6	1898	Noank, Conn.....
56	216377	LKSP	Sch.	Burkeland..... <sup>+</sup>	706	649	176.4	35.9	16.4	1918	Milton, Fla.....
57	3335		Sch.	Butcher Boy.....	10	9	50.0	14.4	2.8	1885	Cambridge, Md.....
58	26412		Sch.	Byam.....	58	51	71.5	21.0	4.5	1859	Westfield, N. Y.....
59	125968		Sch.	C. Virginia.....	5	5	42.4	10.5	2.8	1881	Crisfield, Md.....
60	201433		Slp.	C. A. Parks.....	5	5	36.9	12.6	3.0	1904	Fairmount, Md.....
61	127097	KMHV	Sch.	C. A. Thayer.....	452	390	156.0	36.0	11.8	1895	Fairhaven, Calif.....
62	126609		So. b.	C. E. Redfern..... <sup>+</sup>	680	646	181.0	35.0	13.1	1890	West Bay City, Mich.....
63	127291		Slp.	C. E. Spencer.....	6	6	40.0	13.6	2.8	1898	Oriole, Md.....
64	127504		Slp.	C. F. Bosman.....	9	9	43.9	15.4	3.7	1901	Pocomoke City, Md.....
65	127455		Slp.	C. F. Richardson.....	9	9	43.0	15.4	3.5	1900	do.....
66	5992		Sch.	C. H. Hackley.....	207	197	121.8	27.2	8.4	1868	Millwaukee, Wis.....
67	127702		Slp.	C. L. Marle.....	7	7	40.0	15.1	2.9	1902	Wittman, Md.....
68	126992	KLSG	Sch.	C. S. Holmes.....	623	556	162.8	37.0	11.5	1893	Port Blakely, Wash.....
69	125948		Sch.	C. S. Tyler.....	14	9	56.4	13.0	4.2	1881	Crisfield, Md.....
70	127650		Slp.	C. W. Crockett.....	9	9	45.0	15.8	3.9	1902	Pocomoke City, Md.....
71	127699		Slp.	C. W. Roamer.....	7	5	44.0	12.0	3.0	1902	Dreka, Va.....
72	125178		Sch.	C. W. Willey.....	46	44	67.5	21.4	6.0	1873	Talbot County, Md.....
73	126343		Slp.	C. and H. Elmer.....	11	6	35.2	15.2	4.0	1886	Fairton, N. J.....

<sup>1</sup> Formerly sch. Margaret Throop.<sup>2</sup> Formerly sc. b. <sup>a</sup> British Drumeltan. <sup>b</sup> British bk. Margaret Overman.<sup>3</sup> Formerly sch. <sup>a</sup> Fannie G. Warner. <sup>b</sup> Gill and Bald. <sup>c</sup> Manchester and Hudson.

# Sailing Vessels

561

Line No.	Service	Crew	Name of owner	Home port	Address of owner
1	Frt.	11	Mandel Nelder.....	Seattle, Wash.....	1028 Henry Building.
2	Oys.	3	William C. Smith.....	Crisfield, Md.....	Tylerton, Md.
3	Frt.	2	Parker Gray.....	Annapolis, Md.....	Nanjemoy, Md.
4	Frt.	2	Machias Lumber Co. (Me.).....	Machias, Me.....	Jonesport, Me.
5	Oys.	4	L. Edward Ashton.....	Crisfield, Md.....	Hoopersville, Md.
6	Frt.	3	H. Hensel Tyler.....	do.....	Fishing Creek, Md.
7	Frt.	4	John J. Crouch.....	Baltimore, Md.....	Rock Hall, Md.
8	Frt.	1	Freeman Morris.....	Beaufort, N. C.....	Atlantic, N. C.
9	Frt.	1	Rockland & Rockport Lime Co. (Me.).....	Rockland, Me.....	Main Street.
10	Frt.	3	Thomas J. Howard.....	New York, N. Y.....	1 Broadway.
11	Frt.	1	Edward T. Whittaker.....	Port Lavaca, Tex.....	
12	Frt.	3	Herbert Hunt.....	New Haven, Conn.....	Greenport, N. Y.
13	Frt.	4	George T. Evans.....	Crisfield, Md.....	Rhodes Point, Md.
14	Frt.	10	Boston Ship Brokerage Co. (Mass.).....	Boston, Mass.....	99 State Street.
15	Frt.	4	Reading Co. (Pa.).....	Philadelphia, Pa.....	Reading Terminal.
16	Frt.	5	Hecate Straits Towing Co.....	Seattle, Wash.....	1408 Hoge Building.
17	Oys.	1	Joseph L. Charnoke.....	Cape Charles, Va.....	Tangier, Va.
18	Frt.	4	George H. Jenkins.....	Reedville, Va.....	Mount Holly, Va.
19	Frt.	8	Harvey H. Conway, jr.....	Cambridge, Md.....	406 Race Street.
20	Frt.	4	Dunbar-Dukate Co. (La.).....	New Orleans, La.....	Maison Blanche Building.
21	Fsh.	35	Union Fish Co. (Calif.).....	San Francisco, Calif.....	141 Clay Street.
22	Frt.	5	Estate of R. Duke Wathen.....	Baltimore, Md.....	Pratt and Frederick Streets.
23	Oys.	5	George M. Blizzard.....	Philadelphia, Pa.....	Cedarville, N. J.
24	Frt.	2	Arthur H. Billings.....	South West Harbor, Me.....	Little Deer Isle, Me.
25	Msc.	5	Ira W. Beauchamp.....	Crisfield, Md.....	Fairmount, Md.
26	Frt.	7	Chas. Elkel.....	Galveston, Tex.....	805 American National Insurance Building.
27	Frt.	3	Neptune Line (Del.).....	New York, N. Y.....	25 Beaver Street.
28	Frt.	2	George T. Trader.....	Reedville, Va.....	Meter, Va.
29	Frt.	4	Mystic Steamship Co. (Trustees) (Mass.).....	Boston, Mass.....	111 Devonshire Street.
30	Oys.	5	Martha V. Prichett.....	Crisfield, Md.....	Wingate, Md.
31	Frt.	10	Lemuel A. Scott.....	Mobile, Ala.....	409 City Bank Building.
32	Frt.	1	J. R. Swindell.....	Washington, N. C.....	Hobucken, N. C.
33	Frt.	1	J. W. Salter.....	Beaufort, N. C.....	Atlantic, N. C.
34	Frt.	2	Edward C. Harper.....	Rockland, Me.....	Purchase Street.
35	Frt.	4	C. W. Urquhart.....	Savannah, Ga.....	Liberty Bank Building.
36	Frt.	3	T. Preston Webster.....	Baltimore, Md.....	2235 Boston Street.
37	Msc.	7	Cecil B. DeMille Pictures Corp. (Del.) (Calif.).....	Los Angeles, Calif.....	Culver City, Calif.
38	Oys.	12	Edgar B. Riggin.....	Baltimore, Md.....	1402 Poplar Place.
39	Frt.	3	Manuel J. Cousin.....	New Orleans, La.....	Bonfouca, La.
40	Frt.	3	Jorge Bird Arias.....	San Juan, P. R.....	Fajardo, P. R.
41	Frt.	4	Staples Transportation Co. (Me.).....	Fall River, Mass.....	404 Davol Street.
42	Frt.	12	New England Maritime Co. (Me.).....	Boston, Mass.....	131 State Street.
43	Frt.	1	George H. Pruitt.....	Cape Charles, Va.....	Tangier, Va.
44	Frt.	4	Ramon Gomez.....	San Juan, P. R.....	Fajardo, P. R.
45	Frt.	4	Estate of Frank Martinolich.....	Gulfport, Miss.....	De Lisle, Miss.
46	Frt.	11	North & South Shipping Co. (Me.).....	Bath, Me.....	Georgetown, Me.
47	Frt.	6	Brightle Transportation Co. (Ind.).....	Chicago, Ill.....	Michigan City, Ind.
48	Frt.	10	Pendleton Bros. (Me.).....	New York, N. Y.....	15 Moore Street.
49	Frt.	3	Staples Transportation Co. (Me.).....	Fall River, Mass.....	404 Davol Street.
50	Frt.	4	Neptune Line (Del.).....	New York, N. Y.....	25 Beaver Street.
51	Frt.	5	W. B. Vane.....	Cambridge, Md.....	
52	Frt.	3	Estoban Moreno Ferran.....	San Juan, P. R.....	General Pershing Avenue.
53	Frt.	15	Joseph R. Andrade.....	New Bedford, Mass.....	3203 Elm Street.
54	Frt.	9	Pittsburgh Steamship Co. (W. Va.).....	Duluth, Minn.....	Wolvin Building.
55	Frt.	4	Thomas J. Howard.....	New York, N. Y.....	1 Broadway.
56	Frt.	7	W. A. Avant.....	Apalachicola, Fla.....	Hosford, Fla.
57	Frt.	5	Murray Kain.....	Cambridge, Md.....	
58	Frt.	23	Herbert C. Pope.....	do.....	Oxford, Md.
59	Frt.	1	William J. Calloway.....	do.....	
60	Frt.	4	E. K. Parks.....	Crisfield, Md.....	Fairmont, Md.
61	Cod.	43	Pacific Coast Codfish Co. (Wash.).....	Seattle, Wash.....	Pier 1.
62	Frt.	0	James L. Larsen.....	Port Huron, Mich.....	Bay City, Mich.
63	Frt.	2	Kennedy W. Roe.....	Cambridge, Md.....	Tilghman, Md.
64	Oys.	4	E. N. Tyler.....	Crisfield, Md.....	Rhodes Point, Md.
65	Oys.	4	A. F. Dizo.....	Cape Charles, Va.....	Tangier, Va.
66	Frt.	5	W. M. Fielder.....	Tampa, Fla.....	Filder and Mitchell.
67	Oys.	3	Albert W. Evans.....	Crisfield, Md.....	Rhodes Point, Md.
68	Frt.	12	Ellen M. Backland.....	Seattle, Wash.....	349 Kinnear Place.
69	Oys.	4	Win. A. Evans.....	Crisfield, Md.....	Tylerton, Md.
70	Frt.	5	Emma C. Bradshaw.....	do.....	Broadway.
71	Oys.	4	Wm. L. Jones.....	do.....	Chance, Md.
72	Frt.	4	Olin A. Leonard.....	Baltimore, Md.....	Royal Oak, Md.
73	Frt.	4	R. H. Wiley.....	New York, N. Y.....	Arlington, N. J.

<sup>a</sup> Formerly sch. Brunnhilde.  
<sup>b</sup> British sc. y. Brunhilde.

<sup>c</sup> Formerly sch. William G. Tufts.



Line No.	Official No.	Signal letters	Rig	Name of vessel	Tonnage		Register dimensions			When built	Where built
					Gross	Net	Length	Breadth	Depth		
					Feet						
1	203447	KVPD	Sc. b.	Cacoosing	721	623	177.0	35.0	14.2	1906	Noank, Conn.
2	204436	KWGP	Sc. b.	Cadosia	756	651	180.8	35.1	14.3	1907	Bath, Me.
3	219948	LWKD	Sc. b.	Calbarien	288	274	120.2	31.0	8.8	1920	Tampa, Fla.
4	125199		Sch.	Calvert	70	67	78.0	22.0	7.9	1873	Baltimore, Md.
5	127673		Slp.	Calvert	7	7	36.0	14.5	2.6	1901	Cambridge, Md.
6	127614	KRMN	Sch.	Camano	730	631	184.7	39.4	14.2	1902	Port Blakely, Wash.
7	125027		Sc. b.	Camden	696	630	190.2	33.5	14.5	1872	Cleveland, Ohio
8	125689	JTCN	Sch.	Cameo	243	200	111.5	27.1	10.5	1878	Bath, Me.
9	201935	KTSV	Sch.	Camilla May Page	688	567	175.9	36.5	14.2	1905	do.
10	126912		Sch.	Canary	13	9	41.8	17.8	3.7	1892	Hickory Point, Miss.
11	225263		Slp.	Candalito	19	19	47.9	16.4	4.5	1925	Fajardo, P. R.
12	127478		Slp.	Cannon	5	5	35.6	12.9	2.3	1900	Cambridge, Md.
13	126199		Sch.	Captain	41	39	65.9	18.4	6.5	1884	Baltimore, Md.
14	125936		Sch.	Caradora	56	53	74.1	22.6	6.7	1881	St. Michaels, Md.
15	127625	KQSN	Sc. b.	Cardenas	1,576	1,428	245.9	43.2	19.0	1901	Bath, Me.
16	220236	LWSN	Sc. b.	Cardenas	307	298	135.0	30.9	9.2	1920	Tampa, Fla.
17	200737		Sch.	Carey	31	21	57.0	19.0	5.4	1904	Dorchester, N. J.
18	219613		Slp.	Carib	14	14	35.7	13.2	5.5	1915	St. Johns, Virgin Islands.
19	224396		Slp.	Caribe	5	5	25.4	11.8	4.2	1924	Culebra Island, P. R.
20	127596		Slp.	Carmen	18	17	38.0	13.0	6.0	1883	Humacao, P. R.
21	225462		Slp.	Carmen Maria	6	6	30.0	12.5	4.6	1926	Culebra Island, P. R.
22	224867		Slp.	Carnaval	10	10	32.2	13.9	5.4	1925	Puerto Real, P. R.
23	211902		Slp.	Caroline	9	8	37.0	13.7	2.4	1914	Port Royal, S. C.
24	221657	MDFR	Sc. b.	Caroline	2,301	2,179	267.3	46.0	23.6	1921	South Portland, Me.
25	126633		Sch.	Caroline Butler	49	47	63.0	23.9	6.8	1890	New London, Conn.
26	203545	KVPT	Sc. b.	CARPENDER	1,566	1,520	227.0	38.1	19.6	1906	Camden, N. J.
27	126060		Sch.	Carrie	101	96	93.1	23.7	6.6	1882	Cambridge, Md.
28	126429		Sch.	Carrie	27	25	47.5	16.3	6.1	1887	Tottenville, N. Y.
29	126084		Sch.	Carrie L.	75	71	83.8	25.4	6.4	1882	Church Creek, Md.
30	126293		Sch.	Carrie May	35	33	56.8	20.7	5.1	1884	Jonesboro, Me.
31	127681		Slp.	Carrie Mears	14	10	53.5	16.3	3.5	1902	Pocomoke City, Md.
32	127009		Sch.	Carrie Moore	28	26	64.5	17.5	5.2	1893	Baltimore, Md.
33	127209		Slp.	Carrie Price	7	7	39.5	14.3	3.5	1897	Hollands Island, Md.
34	127172		Sc. b.	CARRINGTON	3,180	2,861	352.0	44.2	21.8	1897	Chicago, Ill.
35	126960		Sch.	Carroll	10	9	46.0	14.5	3.8	1893	Pocomoke City, Md.
36	219485	LVIHW	Sc. b.	Carroll	1,281	1,210	228.0	38.0	19.1	1920	Baltimore, Md.
37	127601		Sch.	Carroll C.	17	11	48.6	16.9	3.4	1901	Biloxi, Miss.
38	127211		Slp.	Carrol Todd	6	6	39.7	12.9	3.0	1897	Hollands Island, Md.
39	211880		Slp.	Caslano	9	8	36.6	13.7	2.3	1913	Port Royal, S. C.
40	127589		Slp.	Catherine	12	12	49.5	15.5	4.2	1901	Pocomoke City, Md.
41	209260		Sch.	Catherine	51	51	65.2	22.1	6.1	1911	Solomons, Md.
42	217043	LNGM	Sch.	Catherine G. Scott	739	674	174.6	35.6	15.2	1918	Biddeford, Me.
43	219152	ITMC	Sc. b.	Catonsville	1,281	1,210	228.0	38.0	19.1	1919	Baltimore, Md.
44	220658	MBPG	Sc. b.	Catskill	2,196	2,097	267.3	46.0	23.6	1919	Kingston, N. Y.
45	126673		Sch.	Cecelia	47	44	66.3	21.2	6.0	1890	Chestertown, Md.
46	5982		Sch.	Cecelia B. Sheppard	29	18	52.8	19.2	4.8	1870	Dorchester, N. J.
47	127385		Sch.	Cecil	11	7	49.6	15.6	4.5	1899	Mount Pleasant, N. C.
48	217641	LQCJ	Bkn.	Cecil P. Stewart	1,216	1,040	222.0	41.0	18.0	1919	Thomaston, Me.
49	215031	LHCJ	Sc. b.	Cecilia M. Dunlap	835	793	198.7	32.2	19.5	1876	Whitehaven, England.
50	126234		Sch.	Cecile Delpit	29	18	56.2	20.7	4.0	1884	Madisonville, La.
51	127484		Slp.	Cecrops	7	7	36.5	13.6	2.7	1900	Hoopers Island, Md.
52	125416	JRCM	Bkn.	Centennial	1,256	1,138	190.4	38.0	24.0	1875	East Boston, Mass.
53	127059		Sch.	Champion Splitter	21	12	67.2	19.5	4.5	1894	Jordon City, Miss.
54	211669		Sch.	Charles Brown	72	64	76.0	19.5	8.2	1904	Japan
55	126940		Sch.	Chas. Feahney	21	18	49.7	20.0	4.1	1893	Bayou Talla, Miss.
56	127253	KNLF	Sch.	Charles Nelson	688	603	196.5	37.8	12.8	1898	Alameda, Calif.
57	202377	KVBN	Sch.	Charles Whittemore	693	582	177.9	38.2	14.0	1905	Mystic, Conn.
58	217624	LQBS	Sch.	Charles A. Dean	1,143	1,015	195.0	40.8	20.0	1919	Camden, Me.
59	126164	KBSL	Sch.	Charles C. Lister	280	266	127.0	33.0	9.3	1883	Milford, Del.
60	217316	LPCQ	Sch.	Charles D. Stanford	714	627	183.4	37.2	13.3	1918	Brewer, Me.
61	126702	KJCQ	Bkn.	Charles F. Crocker	860	709	204.0	40.0	15.0	1890	Alameda, Calif.
62	201265	KTHB	Sc. b.	Charles F. Prichard	861	763	190.0	35.3	16.1	1904	Bath, Me.
63	126071	JWRT	Sch.	Chas. G. Joyce	122	116	97.9	26.9	7.6	1882	Baltimore, Md.
64	125558		Sch.	Charles H. Gibson	43	30	67.6	20.8	5.4	1876	Oxford, Md.
65	127597	KRJW	Sch.	Charles H. Klinek	522	444	150.3	35.0	12.6	1901	Noank, Conn.
66	215662	LJBN	Sch.	Charles H. Macdowell	1,325	1,159	205.8	41.5	19.6	1917	Jacksonville, Fla.
67	125605		Sch.	Charles H. Richardson	53	51	66.8	22.3	5.7	1877	St. Michaels, Md.
68	202252		Sc. b.	CHARLES H. SHAW	698	623	156.0	34.5	16.0	1905	Newburgh, N. Y.
69	222439	MDSH	Sc. b.	Charles J. Hooper	2,217	2,131	267.3	46.0	23.6	1922	Stratford, Conn.
70	126979		Sch.	Charles J. String	60	67	64.0	22.0	4.5	1893	Milford, Del.
71	126732	KJMB	Sch.	Charles L. Rohde	215	186	125.2	23.8	8.4	1891	Sharptown, Md.
72	126928		Slp.	Charles M. Kelly	51	27	74.2	19.3	5.8	1892	Seyern River, Va.
73	215086	LHDM	Sch.	Charles M. Struven	632	562	171.2	37.0	13.2	1917	Pocomoke City, Md.
74	125971		Sch.	Charles P. Finney	41	39	65.6	21.9	5.6	1881	Finney's Wharf, Va.
75	126821	KLDC	Sch.	Charles R. Wilson	345	328	150.0	35.0	11.0	1891	Fairhaven, Calif.
76	126384		Sch.	Charles T. Beauchamp	10	6	52.0	14.0	3.0	1886	Somerset County, Md.

1 Formerly Danish slp. Carib.

2 Formerly sc. b. Number Twenty-Five.

3 Formerly sch. Jere G. Shaw.

4 Formerly Norwegian bk. Parknock.



Line No.	Service	Crew	Name of owner	Home port	Address of owner
1	Frt.	3	Reading Co. (Pa.)	Philadelphia, Pa.	Reading Terminal.
2	Frt.	3	New York, Ontario & Western Ry. Co. (N. Y.)	New York, N. Y.	Weehawken, N. J.
3	Frt.	4	P. P. Culbreath, jr.	Tampa, Fla.	Stovall Building.
4	Frt.	4	Association of Maryland Pilots	Baltimore, Md.	Foot Broadway.
5	Oys.	4	Benjamin D. Aaron	Cambridge, Md.	
6	Frt.	8	H. G. Seaborn	Seattle, Wash.	White Building.
7	Frt.	3	Morscraft Transportation Corporation (Del.)	New York, N. Y.	17 Battery Placa.
8	Frt.	4	Charles C. Trenholm	Fall River, Mass.	170 Banks Street.
9	Frt.	8	Putnam Lumber Co. (Fla.)	Jacksonville, Fla.	Box 130.
10	Frt.	3	Dunbar-Duckate Co. (La.)	New Orleans, La.	1101 Maison Blanche Building.
11	Frt.	3	Jorge Bird Arias	San Juan, P. R.	Fajardo, P. R.
12	Oys.	2	David A. Messick	Cambridge, Md.	124 Willis Street.
13	Frt.	3	Harry O. Campbell	Philadelphia, Pa.	Fort Norris, N. J.
14	Frt.	3	Hiram G. Dudley	Baltimore, Md.	125 Light Street.
15	Frt.	5	Staples Transportation Co. (Me.)	Fall River, Mass.	404 Davol Street.
16	Frt.	4	P. P. Culbreath, jr.	Tampa, Fla.	Stovall Building.
17	Oys.	6	Walter J. Berry	Philadelphia, Pa.	Port Norris, N. J.
18	Frt.	5	Joseph Plaskett	St. Thomas, Virgin Islands.	Christiansted, Virgin Islands.
19	Frt.	3	Julio Morfis Maldonado	San Juan, P. R.	Fajardo, P. R.
20	Frt.	3	Encarnacion Mendez	do.	Do.
21	Frt.	3	Luis Villanueva	do.	Culebra Island, P. R.
22	Frt.	3	Carlos Torres	do.	Puerto Real, P. R.
23	Frt.	2	Chatham Oyster Co. (Ga.)	Beaufort, S. C.	Box 319.
24	Frt.	6	P. Dougherty Co. (Md.)	Baltimore, Md.	Hearst Tower Building.
25	Frt.	2	O. A. Gilbert	Boston, Mass.	99 State Street.
26	Frt.	5	Westmoreland Coal Co. (Pa.)	Philadelphia, Pa.	224 South Third Street.
27	Frt.	4	John E. Clark	Baltimore, Md.	1153 Riverside Avenue.
28	Frt.	1	Parker J. Hall	Belfast, Me.	Stockton Springs, Me.
29	Frt.	4	T. Preston Webster	Baltimore, Md.	2235 Boston Street.
30	Frt.	2	Edman Eaton	Belfast, Me.	Bucksport, Me.
31	Frt.	2	Kelly Watson	Washington, N. C.	Lowland, N. C.
32	Frt.	7	T. Preston Webster	Baltimore, Md.	2235 Boston Street.
33	Oys.	3	Carrie Price	do.	1109 Barkley Street.
34	Frt.	8	Detroit Sulphite Transportation Co. (Mich.)	Detroit, Mich.	9125 West Jefferson Avenue.
35	Oys.	1	Mance Drummond	Reedville, Va.	Colonial Beach, Va.
36	Frt.	4	T. J. Hooper	Baltimore, Md.	Catonsville, Md.
37	Frt.	5	John F. Jouljian	Gulfport, Miss.	Lakeshore, Miss.
38	Frt.	4	Brady R. McKay	Annapolis, Md.	Airedele, Md.
39	Frt.	2	Chatham Oyster Co. (Ga.)	Beaufort, S. C.	Box 319.
40	Oys.	4	Andrew S. Tyler	Crisfield, Md.	Ewell, Md.
41	Frt.	9	Joseph C. Webster	Annapolis, Md.	Solomons, Md.
42	Frt.	9	L. A. Scott	Mobile, Ala.	409 City Bank Building.
43	Frt.	4	T. J. Hooper	Baltimore, Md.	Catonsville, Md.
44	Frt.	5	U. S. Shipping Board	New York, N. Y.	45 Broadway.
45	Frt.	3	Wade Haynes	Newport News, Va.	Harcum, Va.
46	Frt.	1	W. S. Rieck	Washington, N. C.	Lowland, N. C.
47	Frt.	10	Richard O. Elliot	Rockland, Me.	Thomaston, Me.
48	Frt.	3	Edward F. Cox	Reedville, Va.	Colonial Beach, Va.
49	Frt.	5	Edward A. Bailey	San Juan, P. R.	Manati, P. R.
50	Frt.	3	Bernard Delpit	New Orleans, La.	Madisonville, La.
51	Oys.	2	J. A. Hudson	Reedville, Va.	Mundy Point, Va.
52	Frt.	16	Alaska Packers Association (Calif.)	San Francisco, Calif.	111 California Street.
53	Frt.	3	Sea Food Co. (Miss.)	Gulfport, Miss.	Biloxi, Miss.
54	Frt.	4	F. R. Fancher	Los Angeles, Calif.	Redondo Beach, Calif.
55	Frt.	2	Peerless Oyster Co.	Gulfport, Miss.	Bay St. Louis, Miss.
56	Frt.	11	Charles Nelson Co. (Calif.)	San Francisco, Calif.	230 California Street.
57	Frt.	7	Irving G. Hall, jr.	Boston, Mass.	114 State Street.
58	Frt.	9	Boston Maritime Corporation (Me.)	Boston, Mass.	131 State Street.
59	Frt.	6	Wm. C. Reid	New York, N. Y.	Java and Prevost Streets (B.).
60	Frt.	8	Walter Wrightson	Mobile, Ala.	Ashland Place.
61	Frt.	11	Pacific Freighters Co. (Calif.)	San Francisco, Calif.	310 California Street.
62	Frt.	4	Westmoreland Coal Co. (Pa.)	Philadelphia, Pa.	224 South Third Street.
63	Frt.	12	O. C. Paul & Co.	Baltimore, Md.	Stewart Building.
64	Oys.	3	Augustus J. Meerwald	Philadelphia, Pa.	South Dennis, N. J.
65	Frt.	6	Carlos Barry	New London, Conn.	
66	Frt.	11	Planters Transportation Co. (Ind.)	Chicago, Ill.	111 West Jackson Boulevard.
67	Frt.	3	Nathan W. Todd	Baltimore, Md.	20 North Kenwood Avenue.
68	Frt.	4	L. B. Shaw	Philadelphia, Pa.	Bullitt Building.
69	Frt.	4	Eastern Transportation Co. (Del.)	Wilmington, Del.	Ford Building.
70	Frt.	2	William McDanel	New York, N. Y.	City Island, N. Y.
71	Frt.	5	Johnson & Wimsatt (Del.)	Washington, D. C.	1212 Water Street SW.
72	Frt.	3	P. J. Sullivan	Baltimore, Md.	3707 Chestnut Road.
73	Frt.	8	Charles M. Struven	do.	114 South Frederick Street.
74	Frt.	5	William L. Muir	do.	2232 Boston Street.
75	Cod.	40	Pacific Coast Cod Fish Co. (Wash.)	Seattle, Wash.	Pier 1.
76	Frt.	2	A. P. Stokes	Newport News, Va.	Hayes Store, Va.

<sup>1</sup> Formerly Japanese sch. Tokai Maru.

<sup>6</sup> Formerly sc. b. Ampere.

<sup>7</sup> Formerly sch. Chas. T. Straun.

Line No.	Official No.	Signal letters	Rig	Name of vessel	Tonnage		Register dimensions			When built	Where built
					Gross	Net	Length	Breadth	Depth		
1	220665	MBPL	Sc. b.	Charles W. Baird.....+	2, 204	2, 118	Feet 267.3	Feet 46.0	Feet 23.6	1919	Mariners Harbor, N. Y.
2	5380	JBPN	Bkn.	Charles W. Morgan.....	313	298	105.6	27.7	17.6	1841	New Bedford, Mass.
3	127575		Slp.	Charlotte.....	7	7	42.0	13.7	2.9	1901	Hudson, Md.
4	5559		Sch.	Charry M.....	11	11	37.6	13.6	4.2	1866	Moriches, N. Y.
5	127729		Sch.	Chase.....	7	7	40.8	11.5	2.5	1903	Morehead City, N. C.
6	126091		Sch.	Chasseur.....	24	14	56.2	19.6	4.0	1882	Biloxi, Miss.
7	209563	LCHJ	Sc. b.	Chatham.....	1, 812	1, 581	263.5	44.3	19.7	1912	Bath, Me.
8	211787	LDHN	Sc. b.	Chehaw.....+	944	922	181.4	40.0	15.4	1913	Wilmington, Del.
9	218878	LSRQ	Sc. b.	Chelsea.....+	1, 327	1, 169	231.0	38.5	18.7	1919	Bath, Me.
10	126855		Sc. b.	Chenango.....	671	643	158.2	33.8	15.8	1891	Noank, Conn.
11	219484	LVHT	Sc. b.	Chenango.....+	2, 150	2, 049	268.0	44.6	23.2	1919	Mariners Harbor, N. Y.
12	126698		Sch.	Cherso.....	18	17	48.3	17.2	3.7	1890	Wolf River, Miss.
13	203702		Sch.	Chester.....	25	18	69.0	19.7	4.7	1906	Bay St. Louis, Miss.
14	125699		Sch.	Chesterfield.....	66	63	79.6	22.4	5.3	1878	Talbot County, Md.
15	127703		Sch.	Chieftain.....	2, 704	2, 692	342.0	46.0	21.6	1902	West Bay City, Mich.
16	215218	LHJG	Shp.	CHILLICOTHE.....+	1, 862	1, 726	257.6	40.0	23.0	1892	Glasgow, Scotland.
17	215978	LHJK	Sch.	Chilquimula.....	700	615	176.3	36.1	14.2	1918	Portland, Ore.
18	216473	LKWM	Bkn.	City of Beaumont.....	2, 014	1, 883	254.2	45.6	22.4	1918	Orange, Tex.
19	33869		Sch.	City of Grand Haven.....+	200	190	127.0	26.0	9.0	1872	Grand Haven, Mich.
20	126138	KBLN	Sch.	City of Papceto.....	389	370	145.6	32.1	12.6	1883	Fairhaven, Calif.
21	214008	LFWC	Sch.	City of Portland.....	1, 833	1, 263	276.0	48.3	19.1	1916	Sauvies Island, Ore.
22	125040	JLPS	Sc. b.	City of San Antonio.....	1, 223	1, 223	228.0	36.6	20.3	1872	Chester, Pa.
23	125470	JRMP	Bkn.	City of Sydney.....	2, 903	2, 060	339.0	40.2	20.5	1875	do.
24	126855		Slp.	Clara.....	9	9	40.0	13.6	3.2	1880	Dorchester County, Md.
25	126878		Slp.	Clara.....	8	5	29.6	13.9	4.0	1892	Greenwich, N. J.
26	127497		Sch.	Clara Barton.....	54	45	72.6	23.1	5.2	1900	Holley, Fla.
27	215415		Sch.	Clara Beatrice.....	29	18	56.7	20.0	4.2	1917	Bay St. Louis, Mo.
28	126714		Slp.	Clara Bell.....	10	10	36.0	13.9	3.9	1879	Port Jefferson, N. Y.
29	127591		Slp.	Clara Dunnoek.....	9	7	44.3	14.5	3.1	1901	Golden Hill, Md.
30	213397		Sch.	Clara Fountain.....	22	14	53.7	18.0	4.0	1915	Biloxi, Miss.
31	126232		Sch.	Clara Garrett.....	42	32	68.8	20.7	5.7	1884	Pocomoke City, Md.
32	126370		Sch.	Clara B. Kennard.....	79	75	77.3	25.2	6.3	1886	North Weymouth, Mass.
33	125073		Sch.	Clara J. Howeth.....	28	28	63.0	20.0	5.5	1872	Somerset County Md.
34	126550		Sch.	Clarence J. Fillmore.....	410	339	161.2	31.0	10.3	1889	West Bay City, Mich.
35	126825		Sch.	Clara M. Littlefield.....	63	60	71.8	20.5	9.0	1892	Gloucester, Mass.
36	126588		Sch.	Clarence and Eva.....	10	9	45.3	14.4	3.2	1889	Cambridge, Md.
37	205726		Slp.	Clarence Crockett.....	9	7	44.6	14.7	3.0	1908	Deep Creek, Va.
38	126984	KLSB	Sch.	Clarence A. Holland.....	200	179	126.5	23.9	8.2	1893	Bethel, Del.
39	202546		Sch.	Clark and Willie.....	24	21	66.0	18.9	4.6	1905	Oriole, Md.
40	200266		Slp.	Claud W. Somers.....	8	6	42.6	14.0	3.0	1911	Youngs Creek, Va.
41	127692		Sch.	Claudia.....	113	79	97.0	24.6	10.4	1902	Gloucester, Mass.
42	126788		Sch.	Clem.....	8	5	44.4	11.2	2.8	1891	Smyrna, N. C.
43	126314		Sch.	Clemmie Travers.....	85	81	85.9	23.8	7.0	1885	Matthews County, Va.
44	127048		Slp.	Cleo.....	6	6	32.4	12.2	3.2	1894	Flamingo, Fla.
45	205045	KWNL	Sc. b.	Cleona.....	956	869	193.2	35.0	17.6	1908	Noank, Conn.
46	205691		Slp.	Clifford Oscar.....	15	12	49.8	16.7	4.0	1908	Deals Island, Md.
47	127377		Slp.	Clyde.....	14	10	37.0	16.1	3.8	1899	Shipyard, Ga.
48	207355	LBKN	Sc. b.	Coaldale.....	831	733	182.8	35.0	14.7	1910	Noank, Conn.
49	213727	LFQB	Sc. b.	COASTWISE.....+	1, 422	1, 328	226.1	35.3	21.5	1892	Maryport, England.
50	206899		Sl. b.	Coax Me.....	6	6	29.7	10.8	2.5	1905	Matagorda, Tex.
51	204844	KWLT	Sc. b.	Cocalico.....	956	869	193.2	35.0	17.6	1907	Noank, Conn.
52	216477	LKWJ	Sc. b.	Cohansey.....	807	734	179.2	34.7	15.6	1918	Baltimore, Md.
53	221605	MDCW	Sc. b.	Cohasset.....	2, 226	2, 142	267.3	46.3	23.6	1921	Noank, Conn.
54	126856		Sc. b.	Cohocton.....	671	643	158.2	33.8	15.8	1891	do.
55	127760		Sch.	Coler.....	7	5	42.0	12.0	2.5	1903	Beaufort, N. C.
56	217023	LNFR	Sc. b.	Col. Keith.....+	884	820	179.7	41.5	14.3	1918	Westlake, La.
57	126712		Sch.	Col. S. A. Graham.....	20	14	62.0	16.6	4.6	1891	Shad Point, Md.
58	126410		Sch.	Col. R. Johnson Colton.....	10	9	56.0	12.2	4.1	1886	Solomons Island, Md.
59	150621		Sch.	Colpet.....	1, 046	994	211.0	35.0	16.0	1893	West Bay City, Mich.
60	127369	KPJN	Sch.	Columbia.....	663	584	181.0	38.5	13.7	1899	Hoquiam, Wash.
61	127375		Slp.	Columbia.....	7	7	39.5	14.5	3.4	1899	Fairmount, Md.
62	127441		Slp.	Columbia.....	9	6	45.0	15.0	3.0	1900	Pocomoke City, Md.
63	222847		Sch.	Columbia.....	152	96	123.9	25.8	12.4	1923	Essex, Mass.
64	126285		Sch.	Columbia F. C.....	49	46	79.0	22.8	6.3	1874	Mundy Point, Va.
65	201619		Sch.	Comanche.....	20	13	50.3	19.4	3.7	1904	Handsboro, Miss.
66	223395		Slp.	Cometa.....	9	9	36.3	12.6	3.8	1923	Rio Grande, P. R.
67	127464	KQIB	Sch.	Commerce.....	658	621	184.0	33.6	13.6	1900	Alameda, Calif.
68	126973		Sch.	Commodore.....	8	8	36.0	13.8	3.6	1893	Galveston, Tex.
69	220572	MBJW	Sch.	Commodore.....	1, 526	1, 339	232.9	45.0	18.8	1919	Seattle, Wash.
70	127607		Sch.	Concordia.....	17	10	46.9	16.2	3.6	1902	Biloxi, Miss.
71	213047		Sch.	Condalaura.....	22	14	55.0	19.0	3.6	1915	Pascagoula, Miss.
72	106456	KDQB	Sc. b.	Conemaugh.....	1, 774	1, 714	254.0	40.5	24.3	1879	Liverpool, England.

1 Formerly German shp. Arndoldus Vinnon.  
 2 Formerly shp. Gamecock.

3 Formerly British bk. Wythrop.  
 4 Formerly British bk. Garrymount.  
 5 Formerly Italian bk. Rosalia.

Line No.	Service	Crew	Name of owner	Home port	Address of owner
1	Frts.	7	United States Gypsum Transportation Co. (N. Y.)	New York, N. Y.	17 State Street.
2	Whl.	27	Whaling Enshrined (Mass.)	New Bedford, Mass.	South Dartmouth, Mass.
3	Oys.	4	Edward McNeal	Philadelphia, Pa.	Bivalve, N. J.
4	Frts.	4	Lovatt Ferguson	Tampa, Fla.	Tarpon Springs, Fla.
5	Frts.	1	B. L. Jennett	Washington, N. C.	Scranton, N. C.
6	Frts.	3	John F. Joullian	Gulfport, Miss.	Lakeshore, Miss.
7	Frts.	4	Staples Transportation Co. (Me.)	Fall River, Mass.	404 Davol Street.
8	Frts.	3	Savannah-New York Transportation Co. (Del.)	New York, N. Y.	29 Broadway.
9	Frts.	4	Southern Transportation Co. (N. J.)	Philadelphia, Pa.	Commercial Trust Building.
10	Frts.	2	Atlantic Coast Transportation Co. (Del.)	New York, N. Y.	11 Broadway.
11	Frts.	12	Southern Transportation Co. (N. J.)	Philadelphia, Pa.	Commercial Trust Building.
12	Frts.	2	Peerless Products Co. (La.)	Gulfport, Miss.	Bay St. Louis, Miss.
13	Frts.	3	do.	do.	Do.
14	Frts.	3	Henry T. Hidden	Baltimore, Md.	3607 East Baltimore Street.
15	Frts.	8	Davidson Steamship Co. (Minn.)	Duluth, Minn.	Bay City, Mich.
16	Fsh.	9	Columbia River Packer's Association (Oreg.)	Astoria, Oreg.	Eighth Street.
17	Frts.	8	Primitivo Grau	San Juan, P. R.	Mayaguez, P. R.
18	Frts.	23	Francis J. Ruth	Baltimore, Md.	241 North Lakewood Avenue.
19	Frts.	5	Winand Schlosser	Milwaukee, Wis.	242 South Water Street.
20	Fsh.	7	Alaska Codfish Co. (Calif.)	San Francisco, Calif.	15 Steuart Street.
21	Frts.	12	Fields S. Pendleton	New York, N. Y.	15 Moore Street.
22	Frts.	6	Gulf Barge & Towing Co. (La.)	New Orleans, La.	Olio and Magnolia Streets.
23	Frts.	17	Nothern Fisheries (Wash.)	San Francisco, Calif.	141 Clay Street.
24	Oys.	6	Preston C. Rishaw	Cambridge, Md.	Byrn Street.
25	Oys.	3	Jacob Burnight	Philadelphia, Pa.	Dividing Creek, N. J.
26	Frts.	6	Mathilda Goldstein Spears	New Orleans, La.	2833 General Pershing Street.
27	Oys.	5	Peerless Products Co. (La.)	Gulfport, Miss.	Bay St. Louis, Miss.
28	Frts.	2	Harry Brown	Bridgeport, Conn.	
29	Oys.	3	Samuel S. Webster	Crisfield, Md.	Deal Island, Md.
30	Fsh.	5	Gussie A. Fountain	Gulfport, Miss.	Biloxi, Miss.
31	Frts.	3	B. T. Harrison	Cambridge, Md.	Tilghman, Md.
32	Frts.	2	Lewis A. Eaton	Belfast, Me.	Stonington, Mo.
33	Frts.	4	T. J. Jenkins	Cape Charles, Va.	Bellinda, Va.
34	Frts.	6	Estate of E. B. Foss	Port Huron, Mich.	Bay City, Mich.
35	Fsh.	8	E. E. Saunders & Co. (Fla.)	Pensacola, Fla.	Palefox Street Wharf.
36	Oys.	6	James M. Lewis, jr.	Cambridge, Md.	Wingate, Md.
37	Frts.	5	H. S. Tolian	Washington, N. C.	Belhaven, N. C.
38	Frts.	4	R. B. White	Crisfield, Md.	Salisbury, Md.
39	Misc.	7	William B. Smith	Baltimore, Md.	Emerson Hotel.
40	Oys.	4	Curvin Evans	Crisfield, Md.	Ewell, Md.
41	Frts.	7	Antone F. Sylvia	New Bedford, Mass.	274 Orchard Street.
42	Pas.	1	Charles G. Lawson	Cleveland, Ohio	
43	Frts.	4	T. Preston Webster	Baltimore, Md.	2235 Boston Street.
44	Frts.	2	William Knowles	Key West, Fla.	
45	Frts.	4	Reading Co. (Pa.)	Philadelphia, Pa.	Reading Terminal.
46	Oys.	5	Merrill T. Evans	Crisfield, Md.	130 Maryland Avenue.
47	Frts.	2	Chatham Oyster Co. (Ga.)	Beaufort, S. C.	Savannah, Ga.
48	Frts.	3	Lehigh Coal & Navigation Co. (Pa.)	New York, N. Y.	143 Liberty Street.
49	Frts.	5	Spisey Barge & Towing Co. (La.)	New Orleans, La.	337 Carondelet Street.
50	Frts.	2	F. V. Gentry Co. (Tex.)	Galveston, Tex.	Port Lavaca, Tex.
51	Frts.	4	Reading Co. (Pa.)	Philadelphia, Pa.	Reading Terminal.
52	Frts.	3	do.	do.	Do.
53	Frts.	5	Eugene W. Fry	do.	Commercial Trust Building.
54	Frts.	3	Morecraft Transportation Corporation	Wilmington, Del.	Corporation Trust Co.
55	Frts.	2	J. B. Wilkinson	Washington, N. C.	Lowland, N. C.
56	Frts.	10	Gulf Export & Transportation Co. (Tex.)	Port Arthur, Tex.	Beaumont, Tex.
57	Frts.	6	Benjamin Dickerson	Alexandria, Va.	Stafford, Va.
58	Frts.	4	Robert M. Pyno	Cambridge, Md.	Oxford, Md.
59	Frts.	8	C. D. Secord	Buffalo, N. Y.	33 Naylor Building.
60	Frts.	10	Sterling Steamship Corporation (Wash.)	Seattle, Wash.	American Bank Building.
61	Frts.	4	Harry W. Parks	Crisfield, Md.	Fairmount, Md.
62	Frts.	1	Walter Weber	Cambridge, Md.	Fairbank, Md.
63	Fsh.	23	Schooner Columbia	Gloucester, Mass.	37 Rogers Street.
64	Frts.	3	L. W. Courtney	Reedville, Va.	Mundy Point, Va.
65	Frts.	4	Dumbar-Dukate Co. (La.)	New Orleans, La.	1101 Maison Blanche Building.
66	Frts.	3	Hernimio Suarez	San Juan, P. R.	Rio Grande, P. R.
67	Frts.	9	Sanders & Kirchmann	San Francisco, Calif.	American National Bank Building.
68	Frts.	2	Roy Jackson	Galveston, Tex.	Sinton, Tex.
69	Frts.	11	Lewers & Cooke (Hawaii)	Honolulu, Hawaii	169 South King Street.
70	Frts.	3	Mrs. Fantie Kennedy	Gulfport, Miss.	Biloxi, Miss.
71	Frts.	3	Joseph Lawrence	do.	Do.
72	Tnk.	10	Gulf Refining Co. (Tex.)	Port Arthur, Tex.	West Port Arthur, Tex.

<sup>a</sup> Formerly schooner Paisley.  
<sup>b</sup> Richland Daisy.

<sup>4</sup> Formerly sch. Blaatind.  
<sup>5</sup> Formerly sc. b. Atlas.

Line No.	Official No.	Signal letters	Rig	Name of vessel	Tonnage		Register dimensions			When built	Where built
					Gross	Net	Length	Breadth	Depth		
1	204692	KWJR	Sc. b.	Conewago.....	956	869	193.2	35.0	17.6	1907	Noank, Conn.....
2	2972	JRCT	Sc. b.	<sup>1</sup> Conneaut.....	1,690	1,620	280.0	38.1	20.2	1875	Wilmington, Del.....
3	216140	LJWS	Bkn.	Conqueror.....	1,395	1,221	231.4	43.5	18.6	1918	Rolph, Calif.....
4	127175		Sch.	CONSTITUTION.....	3,832	3,623	451.7	44.2	22.3	1897	Superior, Wis.....
5	218580	LSCN	Sch.	Copperfield.....	691	580	172.5	38.0	14.1	1919	Chickasaw, Ala.....
6	127226		Sch.	Cora.....	9	7	35.8	13.1	3.2	1897	Calcasieu Pass, La.....
7	126810		Slp.	Cora Lee.....	9	8	33.1	12.7	3.4	1891	Key West, Fla.....
8	126812		Slp.	Cora A. Baker.....	8	6	36.0	14.0	3.7	1891	Chinooteague, Va.....
9	126182		Sch.	Cora E. Moore.....	23	22	60.2	17.0	5.1	1883	Green Hill, Md.....
10	127634	KRPC	Sch.	Cora F. Cressy.....	2,499	2,089	273.0	45.4	27.9	1902	Bath, Me.....
11	100584	KLWR	Sch.	<sup>2</sup> Corapeake.....	234	222	134.8	23.9	8.8	1894	Bethel, Del.....
12	206585		Slp.	Cordie S.....	7	6	43.0	14.0	3.0	1906	Cashville, Va.....
13	218519		Sch.	Coronet.....	12	5	53.2	15.1	2.6	1888	Fishing Island, Md.....
14	125268		Sch.	Corsica.....	68	58	77.6	23.2	5.1	1874	St. Michaels, Md.....
15	211433	LDCG	Sch.	Courtney C. Houck.....	1,627	1,367	218.9	42.7	24.6	1913	Bath, Me.....
16	127180		Sch.	Crete.....	2,083	1,910	288.6	44.6	19.1	1897	West Bay City, Mich.....
17	201673	KTPH	Sc. b.	Cumru.....	1,780	1,672	256.0	43.0	20.0	1906	Noank, Conn.....
18	218830		Sch.	Curtis Fountain.....	29	19	58.5	18.8	4.4	1919	Biloxi, Miss.....
19	218317	LRPV	Sc. b.	Cutler.....	1,322	1,170	230.6	37.6	19.6	1919	Machias, Me.....
20	127611		Slp.	Cynthia.....	11	8	33.8	14.8	3.8	1901	Buzzard Island, Ga.....
21	208190		Sch.	<sup>3</sup> D. J. Ward.....	82	66	88.7	23.8	6.4	1910	Salisbury, Md.....
22	222559		Sch.	D. L. S.....	31	23	63.0	19.2	4.1	1922	Pascagoula, Miss.....
23	157223		Slp.	D. W. White.....	6	6	38.4	12.3	3.2	1898	Deal Island, Md.....
24	157247		Sch.	Daisy Woods.....	26	24	60.0	20.0	3.7	1889	Bayou Terrabonne, La.....
25	157254		Slp.	Daisy M. Tall.....	10	9	42.2	15.3	3.3	1889	Madison, Md.....
26	201522		Sch.	Dakotah.....	22	11	53.1	20.0	3.5	1904	Biloxi, Miss.....
27	202745		Sch.	Dale.....	11	11	45.0	13.0	4.5	1905	Atlantic, N. C.....
28	53274	LBQC	Sc. b.	<sup>4</sup> DALLAS.....	1,148	1,148	264.0	36.0	22.0	1892	Superior, Wis.....
29	223501		Sch.	Dalmacla.....	43	31	62.5	20.6	4.6	1923	Pascagoula, Miss.....
30	157323		Sch.	Dan.....	22	21	58.5	17.0	4.7	1891	St. Michaels, Md.....
31	221365		Slp.	Dandy.....	12	12	34.8	14.0	4.4	1904	San Francisco, Calif.....
32	157026		Sch.	Daniel Sharp.....	20	13	46.3	16.5	4.4	1881	Bridgeton, N. J.....
33	6565		Sch.	Daniel Tompkins.....	79	75	80.5	25.5	5.5	1867	Stony Point, N. Y.....
34	157631		Slp.	Danville.....	7	7	38.1	13.7	2.9	1901	Hudson, Md.....
35	212410	LDMW	Sc. b.	Darien.....	944	922	181.4	40.0	15.4	1914	Wilmington, Del.....
36	157230		Slp.	Dart.....	11	6	38.2	14.6	3.9	1888	Goshen, N. J.....
37	221995	MDLN	Shp.	<sup>5</sup> DAVID DOLLAR.....	2,832	2,660	299.5	45.1	24.7	1893	Liverpool, England.....
38	157627		Sch.	David Goldstrom.....	21	20	62.2	17.9	5.1	1901	Oriole, Md.....
39	106359		Sch.	David Robbins, sr.....	45	27	63.9	20.3	6.5	1835	Baltimore, Md.....
40	35372		Sch.	Dayton.....	462	439	184.2	30.0	9.8	1871	Marine City, Mich.....
41	157469		Slp.	Defender.....	12	8	37.0	15.3	3.5	1896	River Landing, N. C.....
42	157676		Sch.	Defender.....	10	10	44.0	12.6	3.0	1902	Smyrna, N. C.....
43	6492		Sch.	Delaware.....	524	487	173.6	30.4	13.0	1868	Detroit, Mich.....
44	214209	LGCS	Sc. b.	Delaware.....	1,371	1,257	228.7	40.0	16.0	1916	Wilmington, Del.....
45	216020		Slp.	Delia.....	9	9	34.6	13.2	5.2	1918	Vieques, P. R.....
46	225121		Slp.	Delirio.....	6	6	27.0	11.5	4.1	1925	Fajardo, P. R.....
47	157555		Slp.	Della Griffin.....	5	5	37.5	12.8	3.0	1899	Hollands Island, Md.....
48	201368		Slp.	Delma W.....	6	6	39.8	13.3	2.8	1904	Oriole, Md.....
49	212810	LDWV	Sch.	Delta.....	317	286	118.3	30.5	11.9	1892	Cheverie, Nova Scotia.....
50	216056		Slp.	Delta.....	7	7	29.3	11.9	5.0	1918	Vieques, P. R.....
51	201990		Sch.	Dependen.....	51	51	58.8	21.5	5.9	1905	Holly, Fla.....
52	157431	KMJD	Sc. b.	Devon.....	724	667	174.0	35.3	14.3	1895	Bath, Me.....
53	157684		Slp.	Dew Drop.....	8	7	40.5	12.7	3.3	1902	Chesconnesses, Va.....
54	216354	LRRT	Sch.	DeWitt Brown.....	1,325	1,169	205.8	41.5	19.6	1918	Jacksonville, Fla.....
55	157520		Slp.	Dewey.....	6	6	42.8	13.7	2.8	1898	Deal Island, Md.....
56	157574	KPWH	BK.	<sup>6</sup> Diamond Head.....	1,012	952	194.2	31.2	20.2	1866	London, England.....
57	221273	MCSV	Sc. b.	Dinty Moore.....	402	367	137.9	31.1	12.1	1921	Pensacola, Fla.....
58	157186		Slp.	Diver.....	144	137	89.0	28.2	7.5	1886	Noank, Conn.....
59	157018		Sch.	Dixie.....	17	16	48.4	15.3	5.5	1880	Beverly, Mass.....
60	200914		Slp.	Dolphin.....	12	8	36.4	15.2	2.9	1904	Montgomery, Ga.....
61	224571		Sch.	Dolphin.....	81	81	84.7	21.5	9.0	1925	Pensacola, Fla.....
62	209232		Slp.	Donna Forester.....	24	18	55.0	18.3	5.2	1911	Oriole, Md.....
63	215701	LJFP	BK.	<sup>7</sup> Doon.....	848	782	195.7	32.9	19.1	1877	Glasgow, Scotland.....
64	206598		Sl. b.	Dora C.....	6	6	31.8	12.5	2.3	1907	Seadrift, Tex.....
65	157466		Slp.	Dora Hall.....	7	5	39.0	13.3	3.1	1896	Fairmount, Md.....
66	218455	LTBD	Sch.	Doris Hamlin.....	1,063	960	200.5	38.8	18.5	1919	Harrington, Me.....
67	86359	KMTF	Sch.	<sup>10</sup> Dorothy.....	887	758	183.5	38.2	15.7	1896	Bath, Me.....
68	202501		Slp.	Dorothy.....	10	8	47.8	15.7	3.6	1905	Deal Island, Md.....
69	157614		Slp.	<sup>11</sup> Dos Hermanos.....	20	18	40.6	13.6	5.0	1889	St. Thomas, Virgin Islands.....
70	220837	MBWN	Sc. b.	Dover.....	2,228	2,129	267.3	46.0	23.6	1920	Newington, N. H.....
71	157407	KMGF	Sc. b.	Draper.....	855	823	192.3	34.7	16.0	1894	Noank, Conn.....

<sup>1</sup> Formerly sc. b. <sup>a</sup> Brashear.  
<sup>b</sup> Lone Star.  
<sup>2</sup> Formerly sch. Ivy Blades.  
<sup>3</sup> Formerly sch. Elijah S. Adkins.  
<sup>4</sup> Formerly <sup>a</sup> brg. 127.  
<sup>b</sup> sch. b. Jeanie.

<sup>a</sup> Norwegian bk. Prince Robert.  
<sup>b</sup> German shp. Thielbek.  
<sup>c</sup> British shp. Thielbek.  
<sup>d</sup> shp. Thielbek.  
<sup>e</sup> Formerly sch. Admiral.  
<sup>f</sup> Formerly British sch. Delta.

Line No.	Service	Crew	Name of owner	Home port	Address of owner
1	Frt.	4	Reading Co. (Pa.)	Philadelphia, Pa.	Reading Terminal.
2	Tnk.	10	Gulf Refining Co. (Tex.)	Port Arthur, Tex.	West Port Arthur, Tex.
3	Frt.	13	Hind Rolph Investment Co. (Calif.)	San Francisco, Calif.	230 California Street.
4	Frt.	10	Pringle Barge Line Co. (Ohio)	Cleveland, Ohio	Rockefeller Building.
5	Frt.	7	Copperfield Shipping Co. (Ala.)	Mobile, Ala.	
6	Tow.	2	Frank Perlington	New Orleans, La.	Lake Charles, La.
7	Frt.	2	J. C. Adams	Key West, Fla.	
8	Frt.	1	Thomas A. Roberts	Boston, Mass.	South Boston, Mass.
9	Frt.	3	Wm. H. Windsor	Crisfield, Md.	Bishop Head, Md.
10	Frt.	11	Boston Ship Brokerage Co. (Mass.)	Boston, Mass.	99 State Street.
11	Frt.	4	B. Wm. Bramble	Baltimore, Md.	2916 East Baltimore Street.
12	Frt.	5	J. B. Bradshaw	Cambridge, Md.	Fairbank, Md.
13	Frt.	2	John A. Lowery	do.	Tilghman, Md.
14	Frt.	4	M. M. Larrimore	Baltimore, Md.	Centerville, Md.
15	Frt.	10	Crowell & Thurlow (Ma.)	Boston, Mass.	
16	Frt.	8	Hammermill Paper Co. (Pa.)	Erie, Pa.	
17	Frt.	7	Reading Co. (Pa.)	Philadelphia, Pa.	Reading Terminal.
18	Fsh.	5	Martin Fountain, jr.	Gulfport, Miss.	Biloxi, Miss.
19	Frt.	5	Southern Transportation Co. (N. J.)	Philadelphia, Pa.	Commercial Trust Building.
20	Msc.	1	Henry Graham	Savannah, Ga.	422 East State Street.
21	Frt.	3	William P. Ward	Crisfield, Md.	Salisbury, Md.
22	Fsh.	3	Joseph Lawrence	Gulfport, Miss.	Biloxi, Miss.
23	Oys.	3	D. W. White	Crisfield, Md.	Wenona, Md.
24	Frt.	3	T. W. Alfred	New Orleans, La.	Siddell, La.
25	Oys.	2	Addison R. Larrimore, jr.	Cambridge, Md.	Avalon, Md.
26	Frt.	5	Dunbar-Dukate Co. (La.)	New Orleans, La.	Maison Blanche Building.
27	Frt.	2	James W. Hamilton	Beaufort, N. C.	Sea Level, N. C.
28	Tnk.	9	Texas Co. (Tex.)	Port Arthur, Tex.	Dock 29.
29	Fsh.	7	M. M. Flechas	Gulfport, Miss.	Pascagoula, Miss.
30	Frt.	2	George Ayres	Baltimore, Md.	Rock Hall, Md.
31	Frt.	1	Michael Castro	San Francisco, Calif.	Benicia, Calif.
32	Oys.	5	Daniel H. Errickson	Philadelphia, Pa.	Leesburg, N. J.
33	Frt.	5	E. A. Fisher	Perth Amboy, N. J.	Sayerville, N. J.
34	Frt.	4	Lucy E. Cannon	Cambridge, Md.	
35	Frt.	3	Savannah-New York Transportation Co. (Del.)	New York, N. Y.	29 Broadway.
36	Oys.	3	Nelson C. Bowker	Philadelphia, Pa.	Dividing Creek, N. J.
37	Frt.	20	Robert Dollar Co. (Calif.)	San Francisco, Calif.	Robert Dollar Building.
38	Oys.	3	F. S. Graham	Crisfield, Md.	103 West Main Street.
39	Oys.	6	David T. Robbins	Philadelphia, Pa.	Port Norris, N. J.
40	Frt.	5	William Burns	Detroit, Mich.	623 Chene Street.
41	Frt.	2	W. B. Jewett	Elizabeth City, N. C.	Buxton, N. C.
42	Frt.	2	Lem Hamilton	New Bern, N. C.	
43	Frt.	6	Samuel Shields	Marquette, Mich.	Sault Ste. Marie, Mich.
44	Frt.	3	P. Dougherty Co. (Md.)	Baltimore, Md.	Hearst Tower Building.
45	Frt.	3	Enrique Bird, jr.	San Juan, P. R.	Fajardo, P. R.
46	Frt.	2	Jose Rodriguez	do.	Playa de Fajardo, P. R.
47	Frt.	4	Walter W. Duncan	Crisfield, Md.	Holland Island, Md.
48	Frt.	4	D. W. White	do.	Deal Island, Md.
49	Frt.	6	Alfred S. Foster	Mobile, Ala.	
50	Frt.	3	Timoteo Cordeo	San Juan, P. R.	Fajardo, P. R.
51	Frt.	4	N. Thompson	Key West, Fla.	1319 Duval Street.
52	Frt.	4	Morecraft Transportation Corporation (Del.)	New York, N. Y.	17 Battery Place.
53	Frt.	1	Henry P. Parks	Cape Charles, Va.	Tangler, Va.
54	Frt.	10	Traders Transportation Co. (Ind.)	Chicago, Ill.	111 West Jackson Boulevard.
55	Oys.	3	John S. Price	Crisfield, Md.	Chance, Md.
56	Tnk.	5	General Petroleum Corporation (Nev.)	Seattle, Wash.	1710 Sixteenth Avenue.
57	Frt.	3	John A. Merritt & Co.	Pensacola, Fla.	804 Palafox Street.
58	Frt.	1	T. A. Scott Co. (Conn.)	New London, Conn.	Pequot Avenue.
59	Fsh.	2	Edward C. Brigham	Gloucester, Mass.	7 Wiley Street.
60	Frt.	2	Chatham Oyster Co. (Ga.)	Beaufort, S. C.	Box 319.
61	Fsh.	10	Warren Fish Co. (Fla.)	Pensacola, Fla.	Baylen Street Wharf.
62	Frt.	5	S. R. Webster	Baltimore, Md.	2235 Boston Street.
63	Frt.	12	Horace Turner	Mobile, Ala.	Turner Terminals.
64	Frt.	2	A. Singer	Galveston Tex.	Port Lavaca, Tex.
65	Oys.	4	Annie M. Lattimer	Crisfield, Md.	Fairmount, Md.
66	Frt.	9	New England Maritime Co. (Me.)	Boston, Mass.	131 State Street.
67	Frt.	8	Charles E. Trynor	Eastport, Me.	30 High Street.
68	Oys.	6	Hosea C. Webster	Crisfield, Md.	Deal Island, Md.
69	Frt.	3	Francisco V. Muniz	San Juan, P. R.	Ponce, P. R.
70	Frt.	8	Davison Chemical Co. (Md.)	Baltimore, Md.	Garrett Building.
71	Frt.	3	Thomas J. Howard	New York, N. Y.	1 Broadway.

<sup>8</sup> Formerly British shp. Gainsborough.

<sup>9</sup> Formerly Norwegian bk. Doon.

<sup>10</sup> Formerly sch. Goodwin Stoddard.

<sup>11</sup> Formerly  $\left\{ \begin{array}{l} a \text{ slp. Dos Hermanos.} \\ b \text{ British slp. Dos Hermanos.} \end{array} \right.$

Line No.	Official No.	Signal letters	Rig	Name of vessel	Tonnage		Register dimensions			When built	Where built
					Gross	Net	Length	Breadth	Depth		
					Feet			Feet			
1	211942		Slp.	Dreadnought.....	20	15	49.5	18.8	5.4	1914	Bluffton, S. C.
2	219412	LVDR	Sc. b.	Druid Hill.....	1,281	1,210	228.0	38.0	19.1	1919	Baltimore, Md.
3	215323	LHMK	Sch.	Dunham Wheeler.....	1,928	1,765	254.5	44.2	23.0	1917	Bath, Me.
4	213023	LDWQ	Sbp.	DUNSYRE.....	2,140	2,014	277.8	41.8	24.4	1891	Port Glasgow, Scotland.
5	210255	LCMH	Sch.	Dustin G. Cressy.....	862	726	182.3	38.2	15.0	1912	Bath, Me.
6	218861	LSRC	Sc. b.	DYKES.....	2,072	1,631	306.8	50.2	20.3	1919	Baltimore, Md.
7	135530		Sch.	E. Wheeler.....	11	7	33.5	13.0	3.1	1881	Piney Point, N. C.
8	135534		Sch.	E. A. Cranmer.....	17	17	44.6	17.3	6.0	1881	Greenbank, N. J.
9	135516	JVKQ	Sc. b.	E. B. Sutton.....	1,819	1,686	227.8	41.8	24.2	1881	Bath, Me.
10	207902		Slp.	E. C. Collier.....	19	14	52.0	17.9	4.3	1910	Deal Island, Md.
11	136711		Slp.	E. M. Hubbard.....	8	3	41.0	13.5	2.9	1898	Hudson, Md.
12	207405		Sc. b.	E. R. Haggett.....	696	655	199.3	32.1	11.7	1910	Elkton, Md.
13	212613	LDRK	Bkn.	E. R. Sterling.....	2,577	2,351	308.2	42.9	25.1	1883	Belfast, Ireland.
14	135617		Sch.	E. S. Johnson.....	90	71	83.5	24.0	7.3	1882	Baltimore, Md.
15	136010		Sch.	E. S. Wilson.....	44	42	69.4	20.8	6.0	1888	Madison, Md.
16	136066		Sch.	E. T. Hamor.....	52	50	63.8	21.8	5.9	1889	Eden, Me.
17	136086		Sch.	E. T. Mace.....	7	7	46.0	11.5	3.0	1889	Dorchester County, Md.
18	136934		Sch.	Eagle.....	9	9	43.2	11.7	2.2	1901	Morhead City, N. C.
19	220338		Slp.	Eagle.....	25	18	31.0	10.0	6.6	1914	St. Thomas, Virgin Islands.
20	223626		Slp.	Eagle.....	8	6	31.8	14.5	3.4	1923	Hilton Head, S. C.
21	224169		Slp.	Eagle.....	9	9	38.6	14.8	3.4	1924	Crisfield, Md.
22	136680	KNJS	Sc. b.	Eagle Hill.....	911	843	195.0	34.8	17.6	1898	Noank, Conn.
23	136828		Slp.	Earl.....	5	5	36.1	13.5	2.3	1899	Cambridge, Md.
24	135507		Sch.	Early Bird.....	58	46	74.8	22.3	6.2	1880	Solomons Island, Md.
25	222347	MDRL	Sc. b.	Eastern.....	2,198	2,134	267.3	46.0	23.6	1922	Mariners Harbor, N. Y.
26	135719		Sch.	East Lynne.....	25	24	52.0	18.3	5.2	1883	Dorchester County, Md.
27	136727	KNVM	Sc. b.	Easton.....	531	448	167.0	34.6	11.5	1899	Noank, Conn.
28	205366	KWQM	Sc. b.	Easton.....	830	732	180.2	35.0	14.7	1908	do.
29	209231		Slp.	Eben.....	27	21	54.3	18.7	5.2	1911	Oriole, Md.
30	220184	LWRP	Sch.	Ecola.....	2,266	2,050	266.6	46.2	23.9	1920	Portland, Oreg.
31	137022		Slp.	Eddie Collier.....	9	9	46.4	15.2	3.6	1902	Deal Island, Md.
32	137034		Slp.	Eddie Lee.....	8	6	44.0	13.0	3.4	1902	Dreka, Va.
33	130493	KHLS	Sc. b.	Edgewater.....	864	845	176.0	36.8	17.3	1890	Brooklyn, N. Y.
34	136737	KPCD	Sc. b.	Edith.....	516	466	169.8	34.4	11.6	1899	Noank, Conn.
35	136768	KPMD	Sc. b.	Edith.....	859	766	185.8	35.2	17.1	1899	Bath, Me.
36	203571		Slp.	Edith C.....	6	6	39.0	13.5	2.8	1906	Deepcreek, Va.
37	136638		Slp.	Edith Creighton.....	6	6	39.0	13.7	2.8	1897	Fishing Creek, Md.
38	216713		Sch.	Edith Holley.....	31	19	57.8	19.3	4.4	1918	Biloxi, Miss.
39	136497		Sch.	Edith Marcy.....	27	26	69.0	19.0	5.7	1895	Solomons Island, Md.
40	136922		Sch.	Edith F. Todd.....	20	19	63.4	18.2	4.6	1901	Oriole, Md.
41	136081		Slp.	Edith L. Leonard.....	10	9	42.5	14.8	3.3	1889	Cambridge, Md.
42	135767		Sch.	Edith W. Scott.....	42	39	61.0	21.4	5.5	1881	do.
43	200453		Sch.	Edna D.....	20	12	57.0	17.4	3.5	1903	Biloxi, Miss.
44	136085		Sch.	Edna and Nellie.....	13	12	51.0	14.8	3.7	1889	Pocomoke City, Md.
45	220938	MCGH	Sch.	Edna Hoyt.....	1,512	1,384	224.0	41.1	20.8	1920	Thomaston, Me.
46	136764		Slp.	Edna J.....	6	6	37.0	13.1	3.2	1899	Fairmount, Md.
47	215658		Sch.	Edna May.....	31	19	56.3	19.4	4.2	1917	Biloxi, Miss.
48	136088		Sch.	Edna E. Lockwood.....	10	9	53.6	15.3	2.7	1889	Tilghmans Island, Md.
49	201403		Slp.	Edna G. Crowell.....	6	5	37.5	13.4	3.2	1904	Oriole, Md.
50	216979	LNCD	Sch.	Edna M. McKnight.....	1,203	1,203	209.4	41.2	20.3	1918	Camden, Me.
51	161715	KLRT	Sch.	Edna Bright Hough.....	204	194	108.0	29.4	9.1	1893	Cambridge, Md.
52	210820		Sch.	Edward Foster.....	20	13	55.1	18.7	3.4	1912	Pascagoula, Miss.
53	8396		Sch.	Edward Leary.....	33	22	60.0	20.7	5.8	1866	Somerset Co., Md.
54	135042	JPTV	Bkn.	Edward May.....	885	815	165.3	35.5	21.3	1874	Boston, Mass.
55	135730		Sch.	Edward Trevo.....	93	66	81.4	22.8	7.8	1883	Boothbay, Me.
56	216231	LKPS	Sch.	Edward B. Winslow.....	2,046	1,908	254.1	43.3	23.9	1918	Bath, Me.
57	135629		Sch.	Edward L. Martin.....	84	80	87.2	23.6	6.8	1882	Sussex County, Del.
58	137061	KSHN	Sch.	Edward R. Baird, Jr.....	279	238	132.0	28.3	9.8	1903	Bethel, Del.
59	209252	LCFJ	Sch.	Edward R. Smith.....	565	492	158.2	34.5	14.1	1911	Phippsburg, Me.
60	136892		Sch.	Edward V. Hendrixson.....	95	82	80.0	26.0	5.3	1901	Milford, Del.
61	135491		Sch.	Edwin C.....	79	75	84.0	23.9	6.9	1881	Cambridge, Md.
62	136784	KPRT	Sch.	Edwin and Maud.....	208	178	126.5	23.8	8.6	1900	Bethel, Del.
63	210477	LCNP	Sch.	Edwin G. Farrar.....	556	484	156.2	34.6	14.2	1912	Phippsburg, Me.
64	215012		Sch.	Eesco.....	60	34	77.5	20.2	8.5	1917	Milton, Fla.
65	136825		Slp.	Effie B.....	7	7	40.3	13.5	3.4	1900	Oriole, Md.
66	135236		Sch.	Effie Estelle.....	32	31	58.0	19.6	4.0	1876	Talbot County, Md.
67	135524		Sch.	Effie A. Chase.....	22	21	53.5	18.2	4.8	1881	Pocomoke City, Md.
68	200483		Sch.	Elbert D.....	23	14	57.0	17.4	3.9	1903	Biloxi, Miss.
69	203608		Slp.	Eldora.....	8	7	42.3	14.4	2.9	1906	Deepcreek, Va.
70	218135	LRGW	Sch.	Eleanor Taylor.....	705	601	172.6	38.0	15.9	1919	Brunswick, Ga.
71	200427	KSRJ	Sch.	Eleanor F. Bartram.....	1,114	920	202.4	38.8	18.9	1903	East Boothbay, Me.

<sup>1</sup> Formerly sc. b. Margaret M. Donohue.

<sup>2</sup> Formerly {  
 a British bkn. Lord Walseley.  
 b British bkn. Columbia.  
 c British bkn. Lord Walseley.  
 d bkn. Everett B. Griggs.

Line No.	Service	Crew	Name of owner	Home port	Address of owner
1	Msc.	2	Estate of George W. Lowden.....	Savannah, Ga.....	208 West Bay Street.
2	Frts.	5	T. J. Hooper.....	Baltimore, Md.....	Catonsville, Md.
3	Frts.	12	Pondleton Bros. (Me.).....	New York, N. Y.....	15 Moore Street.
4	Frts.	26	James Botts.....	do.....	Do.
5	Frts.	8	Alquippa Navigation Corporation (Del.).....	do.....	116 Broad Street.
6	Frts.	9	W. E. Hedger Co. (N. Y.).....	do.....	25 Broadway.
7	Frts.	1	J. H. Keech.....	Washington, N. C.....	Port Norris, N. J.
8	Frts.	6	Richard Garrison.....	Philadelphia, Pa.....	25 Beaver Street.
9	Frts.	3	Neptune Line (Del.).....	New York, N. Y.....	Chance, Md.
10	Oys.	6	Wm. C. Todd.....	Crisfield, Md.....	Fairbank, Md.
11	Frts.	2	John P. Kapsak.....	Cambridge, Md.....	Ford Building.
12	Frts.	2	Eastern Transportation Co. (Del.).....	Wilmington, Del.....	3333 Mount Baker Boulevard.
13	Frts.	18	Sterling Ship Co. (Wash.).....	Seattle, Wash.....	Brays, Va.
14	Frts.	5	George T. Boughan.....	Reedville, Va.....	Port Norris, N. J.
15	Frts.	4	Leslie A. Blackman.....	Philadelphia, Pa.....	Prospect Harbor, Me.
16	Frts.	2	Fred M. Seavey.....	Portland, Me.....	Calvert, Md.
17	Frts.	2	George F. Ward.....	Annapolis, Md.....	Supply, N. C.
18	Frts.	2	D. A. Hewett.....	Wilmington, N. C.....	St. John, Virgin Islands.
19	Pas.	4	Allan Smith.....	St. Thomas, Virgin Islands.	Hiltonhead, S. C.
20	Frts.	1	Joseph Gooding.....	Beaufort, S. C.....	South Tenth Street.
21	Oys.	3	C. A. Dana.....	Crisfield, Md.....	Reading Terminal.
22	Frts.	4	Reading Co. (Pa.).....	Philadelphia, Pa.....	Wingate, Md.
23	Oys.	3	Thomas D. Bloodsworth.....	Crisfield, Md.....	Leesburg, N. J.
24	Oys.	3	Zadok R. Sharp, Jr.....	Philadelphia, Pa.....	Ford Building.
25	Frts.	4	Eastern Transportation Co. (Del.).....	Wilmington, Del.....	Leesburg, N. J.
26	Frts.	2	Howard Gambrill.....	Philadelphia, Pa.....	404 Davol Street.
27	Frts.	4	Staples Transportation Co. (Me.).....	Fall River, Mass.....	143 Liberty Street.
28	Frts.	3	Lehigh Coal & Navigation Co. (Pa.).....	New York, N. Y.....	Deal Island, Md.
29	Oys.	6	H. C. Webster.....	Crisfield, Md.....	1213 Porter Building.
30	Frts.	14	Shanghai Building Co. Federal.....	Portland, Oreg.....	Oilvet, Md.
31	Frts.	4	Edward Lusby.....	Annapolis, Md.....	Ewell, Md.
32	Frts.	1	W. B. Evans.....	Crisfield, Md.....	25 Beaver Street.
33	Frts.	3	Neptune Line (Del.).....	New York, N. Y.....	Bank Street.
34	Frts.	2	Thames Towboat Co. (Conn.).....	New London, Conn.....	111 Devonshire Street.
35	Frts.	3	Mystic Steamship Co. (Mass.) (Trustees).....	Boston, Mass.....	Tangler, Va.
36	Oys.	1	Andrew S. Parks.....	Cape Charles, Va.....	Race Street.
37	Frts.	4	Peter H. Todd.....	Cambridge, Md.....	1909 Malson Blanche Building.
38	Oys.	5	C. B. Foster Packing Co. (La.).....	New Orleans, La.....	St. George Island, Md.
39	Frts.	2	George W. Chesser.....	Annapolis, Md.....	Oriole, Md.
40	Frts.	8	John R. Dozman.....	Crisfield, Md.....	Oxford, Md.
41	Oys.	4	William J. Landon.....	Cambridge, Md.....	2235 Boston Street.
42	Frts.	7	T. Preston Webster.....	Baltimore, Md.....	1009 Malson Blanche Building.
43	Fsh.	4	Dunbar-Dukate Co. (La.).....	New Orleans, La.....	Airedale, Md.
44	Frts.	1	Theodore L. Drury.....	Annapolis, Md.....	88 Broad Street.
45	Frts.	10	Superior Trading & Transportation Co. (Mass.).....	Boston, Mass.....	Fairmount, Md.
46	Oys.	2	Wilbert E. Cox.....	Crisfield, Md.....	1009 Malson Blanche Building.
47	Oys.	5	C. B. Foster Packing Co. (La.).....	New Orleans, La.....	Hills Point, Md.
48	Frts.	2	J. Hillery Wingate.....	Cambridge, Md.....	207 Choptank Avenue.
49	Oys.	4	Levin T. Lewis.....	do.....	131 State Street.
50	Frts.	9	Boston Maritime Corporation (Me.).....	Boston, Mass.....	802 West Lanvale Street.
51	Frts.	6	J. H. Addison.....	Baltimore, Md.....	Biloxi, Miss.
52	Frts.	5	Sea Food Co. (Miss.).....	Gulfport, Miss.....	Solomons, Md.
53	Frts.	3	Thomas Moore.....	Annapolis, Md.....	60 California Street.
54	Frts.	13	Rolph Navigation & Coal Co. (Calif.).....	San Francisco, Calif.....	152 Sumner Street.
55	Frts.	4	Frank D. McCarthy.....	Boston, Mass.....	135 Commercial Street.
56	Frts.	10	A. W. Frost.....	Portland, Me.....	Freeport, Va.
57	Frts.	2	R. H. Farinholt.....	Reedville, Va.....	203 Stewart Building.
58	Frts.	6	C. C. Paul & Co.....	Baltimore, Md.....	31 Water Street.
59	Frts.	6	John C. Hildebrand.....	New York, N. Y.....	Denton, Md.
60	Frts.	3	L. B. Towers.....	Baltimore, Md.....	Kinsale, Va.
61	Frts.	4	Hunter T. Bellfield.....	Reedville, Va.....	Stewart Building.
62	Frts.	4	C. C. Paul & Co.....	Baltimore, Md.....	110 State Street.
63	Frts.	7	Charles F. Webb.....	Boston, Mass.....	Palafox Street Wharf.
64	Fsh.	10	E. E. Saunders & Co. (Fla.).....	Pensacola, Fla.....	Crocheron, Md.
65	Frts.	3	J. Asbury Jones.....	Crisfield, Md.....	Mathews, Va.
66	Frts.	2	J. Willie Miles.....	Newport News, Va.....	Rock Hall, Md.
67	Frts.	2	Benjamin Sewell.....	Baltimore, Md.....	Malson Blanche Building.
68	Frts.	4	Dunbar-Dukate Co. (La.).....	New Orleans, La.....	Ewell, Md.
69	Oys.	4	Daniel T. Somers.....	Crisfield, Md.....	Atlanta, Ga.
70	Frts.	8	Bankers Trust Co. (Ga.).....	Brunswick, Ga.....	99 State Street.
71	Frts.	8	Boston Ship Brokerage Co. (Mass.).....	Boston, Mass.....	

<sup>1</sup> Formerly sc. b. N. and W. 6.

<sup>4</sup> Formerly sch. Venus.

<sup>6</sup> Formerly sch. St. Johns, Newfoundland.



Line No.	Official No.	Signal letters	Rig	Name of vessel	Tonnage		Register dimensions			When built	Where built
					Gross	Net	Length	Breadth	Depth		
					Feet			Feet			
1	136042		Sch.	Elenora Russell	15	15	60.0	16.0	4.9	1889	Solomons Island, Md.
2	216057		Slp.	El Indio	12	12	33.7	13.7	4.7	1918	Rio Grande, P. R.
3	220346	MBCJ	Sch.	Elinor H.	1,569	1,409	233.2	44.7	18.8	1920	Dockton, Wash.
4	209393		Slp.	Elise	8	7	35.6	13.6	3.3	1911	Port Royal, S. C.
5	135945		Sch.	Elisha	10	5	58.0	16.0	2.9	1887	Tilghmans Island, Md.
6	136778		Sc. b.	Elizabeth	228	205	112.8	30.0	9.5	1900	Wilmington, Del.
7	135452		Sch.	Elizabeth Ann	68	65	80.2	23.8	6.4	1880	Barren Creek Springs, Md.
8	218247	LRMT	Sch.	Elizabeth Bandi	767	648	178.7	36.2	15.0	1919	Gulport, Miss.
9	210706		Sch.	Elizabeth Carter	35	32	63.0	18.1	5.1	1912	Alexandria, Va.
10	220542	MBJF	Sch.	Elizabeth Freeman	1,665	1,540	232.0	41.5	23.1	1920	Thomaston, Me.
11	136075		Sch.	Elizabeth Hughes	11	7	51.8	13.2	3.6	1889	St. Peters Creek, Md.
12	219809	LWDM	Sch.	Ella A.	1,565	1,413	233.4	45.7	18.5	1920	Dockton, Wash.
13	135638		Sch.	Ella Agnes	10	9	46.7	14.5	2.8	1882	Cambridge, Md.
14	135632	JWQP	Sch.	Ella Clifton	108	92	89.0	23.9	7.3	1872	St. John, New Brunswick.
15	8725		Sch.	Ella Eudora	31	29	52.2	19.0	4.9	1871	Mount Desert, Me.
16	210552		Slp.	Ella G.	13	9	42.9	16.2	3.5	1912	Hollywood, Md.
17	135998		Sch.	Ella Horton	6	6	42.4	10.0	3.5	1888	Morehead City, N. C.
18	135887		Sch.	Ella K.	31	21	56.6	20.8	4.4	1886	Jordan River, Miss.
19	136150		Sch.	Ella Larmore	10	9	48.5	15.2	3.3	1890	Cambridge, Md.
20	135044		Sch.	Ella Strickland	41	26	60.5	21.5	5.3	1874	New London, Conn.
21	136920		Slp.	Ella Wilson	7	7	41.0	14.1	3.8	1901	Oriole, Md.
22	90914		Sch.	Ella B. Adams	24	16	52.0	17.8	4.9	1876	Dorchester, N. J.
23	135395		Sch.	Ella C. Andrews	53	38	59.0	22.0	4.7	1878	Pearlington, Miss.
24	136851		Sch.	Ella F. Cripps	47	47	69.2	21.9	5.8	1900	St. Michaels, Md.
25	136307		Sch.	Ella G. Pride	29	27	67.5	20.7	4.8	1892	Pocomoke City, Md.
26	135183		Sch.	Ella and Carrie	51	37	69.0	22.8	5.5	1875	Dorchester County, Md.
27	216015	LJRT	Sch.	Ella Pierce Thurlow	1,505	1,348	221.2	42.0	22.3	1918	Rockland, Me.
28	135268		Sch.	Ellen and Alice	38	36	63.0	20.0	5.8	1877	Gloucester Co., Va.
29	201394	KTJM	Sch.	Ellen Little	999	807	188.2	39.2	11.7	1904	Rockland, Me.
30	137019		Sch.	Ellen C. Burke	92	60	90.5	23.8	10.6	1902	Essex, Mass.
31	136570	KMTP	Sc. b.	Ellenville	858	757	194.4	34.8	16.0	1896	Bath, Me.
32	75732		Slp.	Ellis Hand	11	6	37.8	15.2	3.7	1874	Nashville, Va.
33	220222		Sc. b.	Ellora	1,751	1,697	262.8	36.2	25.6	1879	Glasgow, Scotland
34	219194		Slp.	Elmer	8	6	40.3	13.0	2.9	1903	Hunting Creek, Va.
35	137041		Slp.	Elmer C.	6	6	35.0	12.2	2.8	1902	Oxford, Md.
36	220932		Slp.	Elmer W. Sommers	25	18	48.3	16.9	5.2	1920	Honga, Md.
37	209213		Slp.	Eloise	24	20	54.0	18.8	4.9	1911	Oriole, Md.
38	210320		Sch.	El Roy	20	13	48.7	18.0	3.8	1912	Biloxi, Miss.
39	214421	LGJD	Sch.	Elsie	814	724	185.6	42.0	13.7	1916	Tacoma, Wash.
40	135020		Slp.	Elsie	22	21	56.4	14.6	4.0	1874	Philadelphia, Pa.
41	136939		Slp.	Elsie	8	8	40.3	14.4	3.6	1901	Wittman, Md.
42	207848		Slp.	Elsie May	6	6	35.8	12.6	3.0	1910	Oriole, Md.
43	136699		Sch.	Elsie M. Reichert	18	9	46.2	17.1	4.7	1898	Bridgeton, N. J.
44	136930		Slp.	Elsworth	8	8	39.9	14.3	3.1	1901	Hudson, Md.
45	203684		Slp.	Elvira C.	7	7	41.3	14.1	3.0	1906	Deep Creek, Va.
46	135051	JQCP	Sch.	Elwood	116	97	104.0	26.6	7.0	1874	Dorchester Co., Md.
47	222691	MFKD	Sch.	Emerett	659	602	179.0	38.0	13.2	1919	Diligent River, Nova Scotia.
48	137051		Sch.	Emilla Enos	97	66	89.0	23.9	9.5	1902	Essex, Mass.
49	137038	KSCT	Sc. b.	Emille	1,069	939	216.5	35.2	18.3	1902	Bath, Me.
50	90798		Sch.	Emily & Catharine	102	83	82.4	25.8	6.7	1876	Havre De Grace, Md.
51	135732	KBTN	Sch.	Emily F. Northam	332	315	131.2	33.0	10.5	1883	Portland, Conn.
52	135468	JTWQ	Bk.	Emily F. Whitney	1,317	1,207	193.5	37.8	23.5	1880	Boston, Mass.
53	8734		Sch.	Emma	64	46	63.5	23.7	5.4	1871	Stockton, Me.
54	136945		Slp.	Emma	6	6	37.8	12.4	2.7	1901	Oriole, Md.
55	136444		Cat.	Emma J.	5	5	22.5	11.0	3.5	1891	Osterville, Mass.
56	201897		Sch.	Emma J.	10	10	42.0	13.0	3.2	1905	Davis, N. C.
57	135464		Sch.	Emma Langhammer	28	20	57.6	18.2	5.4	1880	Dorchester Co., Md.
58	136925		Slp.	Emma May	7	7	41.8	14.1	3.6	1901	Oriole, Md.
59	135247		Sch.	Emma Temple	48	45	69.7	21.4	5.3	1876	Queen Anne Co., Md.
60	136926		Sch.	Emma A. Faulkner	52	52	71.4	23.1	6.3	1901	Tilghmans Island, Md.
61	8014		Sch.	Emma C. Lore	18	10	50.3	16.5	4.6	1861	Newport, N. J.
62	136274		Sch.	Emma P. Clemens	11	10	37.5	14.0	3.4	1892	Biloxi, Miss.
63	136996		Sch.	Emma R. Faunce	13	10	42.7	14.9	4.4	1902	Palmers, Md.
64	135741		Sch.	Emma V. Wills	45	43	64.9	22.1	6.3	1883	St. Michaels, Md.
65	210626		Slp.	Ermer	6	6	32.0	11.5	3.0	1912	Key West, Fla.
66	136691	KNPH	Sc. b.	Enterprise	901	838	194.0	35.0	17.6	1898	Noank, Conn.
67	206146		Sch.	Enterprise	57	42	70.5	21.8	6.8	1909	Deer Isle, Me.
68	205649		Slp.	Entusiasmo	7	7	35.0	13.0	3.8	1908	Mayaguez, P. R.
69	136030		Sch.	Ephraim Mulford	33	20	60.0	19.3	5.8	1889	Bridgeton, N. J.
70	136641		Slp.	Eretha Murray	7	7	44.8	14.6	3.0	1897	Mount Vernon, Md.
71	215057		Sch.	Ernestina	62	52	81.0	23.0	7.8	1917	Mayaguez, P. R.

<sup>1</sup> Formerly British shp. Ella Clifton.

<sup>2</sup> Formerly sch. Marcus L. Godfrey.

<sup>3</sup> Formerly slp. John S. Johnson.

<sup>4</sup> Formerly British st. s. Ellora.

<sup>5</sup> Formerly sch. Eddie.



Line No.	Service	Crew	Name of owner	Home port	Address of owner
1	Frt.	2	William J. Stanford.....	Reedville, Va.	Colonial Beach, Va.
2	Frt.	2	Tomas Fuente.....	San Juan, P. R.	Fajardo, P. R.
3	Frt.	11	Harbor Navigation Co. (Wash.).....	Seattle, Wash.	Hoquiam, Wash.
4	Frt.	2	Chatham Oyster Co. (Ga.).....	Beaufort, S. C.	Box 319.
5	Frt.	2	Gorman Cummings.....	Cambridge, Md.	Fairbanks, Md.
6	Frt.	4	Porto Rico Mercantile Co. (W. Va.).....	San Juan, P. R.	Ochoa Building.
7	Frt.	4	George N. Reed.....	Reedville, Va.	
8	Frt.	7	Walter E. Reid.....	Bath, Me.	Georgetown, Me.
9	Frt.	3	Mary A. Carter.....	Washington, D. C.	Calverton Apartments.
10	Frt.	11	New England Maritime Co. (Me.).....	Boston, Mass.	131 State Street.
11	Frt.	2	George Turner.....	Annapolis, Md.	Eastport, Md.
12	Frt.	13	J. C. Shaw.....	Seattle, Wash.	Hoquiam, Wash.
13	Oys.	5	Brice W. Johnson.....	Cambridge, Md.	Maryland Avenue.
14	Frt.	2	Fred P. Hutchings.....	Belfast, Me.	Orland, Me.
15	Frt.	1	Fred E. Wood.....	do.	Do.
16	Msc.	3	John Robertson.....	Crisfield, Md.	
17	Frt.	1	N. T. Dixon.....	Washington, N. C.	Aurora, N. C.
18	Frt.	2	Stanford McKan.....	Gulfport, Miss.	Pearlington, Miss.
19	Frt.	5	Albert O. Vickers.....	Cambridge, Md.	
20	Frt.	3	D. S. Soles.....	Newport News, Va.	Cobbs Creek, Va.
21	Oys.	4	Barney Morgan.....	Crisfield, Md.	Route 2.
22	Oys.	5	J. Wesley Adams.....	Philadelphia, Pa.	Port Norris, N. J.
23	Frt.	4	Louis Slade.....	New Orleans, La.	2755 Toulouse Street.
24	Frt.	4	T. Preston Webster.....	Baltimore, Md.	2235 Boston Street.
25	Frt.	3	H. A. Norton.....	Reedville, Va.	Deltaville, Va.
26	Frt.	3	William F. Dashiell.....	Cambridge, Md.	Taylor Island, Md.
27	Frt.	11	New England Maritime Co. (Me.).....	Boston, Mass.	131 State Street.
28	Oys.	7	Herbert R. Sockwell.....	Philadelphia, Pa.	Maurice River, N. J.
29	Frt.	8	Boston Maritime Corporation (Me.).....	Boston, Mass.	131 State Street.
30	Frt.	11	Gulf Fisheries Co.....	Galveston, Tex.	Pier 22.
31	Tow.	3	New York, Ontario & Western Ry. Co. (N. Y.).....	New York, N. Y.	Weehawken, N. J.
32	Oys.	3	Robert C. Nickerson.....	Philadelphia, Pa.	Port Norris, N. J.
33	Tnk.	13	Alonza Smith.....	Houston, Tex.	2007 Waugh Drive.
34	Frt.	2	John Thompson.....	Annapolis, Md.	Ridge, Md.
35	Frt.	5	Mrs. Belle Hubbard.....	Cambridge, Md.	Oxford, Md.
36	Frt.	3	G. W. Clark.....	Washington, N. C.	Aurora, N. C.
37	Msc.	4	Wm. L. Jones.....	Crisfield, Md.	Chance, Md.
38	Fsh.	5	Louis V. Trochesset.....	Gulfport, Miss.	Biloxi, Miss.
39	Frt.	8	J. M. Scott Shipping Co. (Ala.).....	Mobile, Ala.	409 City Bank Building.
40	Frt.	2	Chas. D. Palmer.....	Baltimore, Md.	Havro de Grace, Md.
41	Oys.	4	Vincent Berenski.....	Philadelphia, Pa.	Bivalve, N. J.
42	Oys.	3	Wesley Wallace.....	Crisfield, Md.	Deal Island, Md.
43	Oys.	6	Frank W. Johnson.....	Philadelphia, Pa.	Cedarville, N. J.
44	Frt.	5	George F. Lyons.....	Cambridge, Md.	Willis Street.
45	Oys.	3	Charles R. Middleton.....	Crisfield, Md.	Ewell, Md.
46	Frt.	3	W. T. Ashe.....	Newport News, Va.	Gloucester Point, Va.
47	Frt.	7	A. P. Vane.....	Wilmington, Del.	Seaford, Del.
48	Fsh.	10	E. E. Saunders & Co. (Fla.).....	Pensacola, Fla.	Palafox Street Wharf.
49	Frt.	4	Mystic Steamship Co. (Mass.) (trustees).....	Boston, Mass.	111 Devonshire Street.
50	Frt.	4	W. B. Vane.....	Cambridge, Md.	
51	Frt.	5	Wm. C. Reid.....	New York, N. Y.	Java and Prevost Streets (B.).
52	Frt.	13	Alaska Salmon Co. (Calif.).....	San Francisco, Calif.	141 Clay Street.
53	Frt.	2	Charles S. Robertson.....	Rockland, Me.	Vinal Haven, Me.
54	Oys.	3	George Shores.....	Crisfield, Md.	Deal Island, Md.
55	Frt.	1	James A. Backus.....	Vineyard Haven, Mass.	Nantucket, Mass.
56	Frt.	1	C. W. Gillikin.....	Beaufort, N. C.	Stacey, N. C.
57	Frt.	8	T. Preston Webster.....	Baltimore, Md.	2235 Boston Street.
58	Oys.	5	Reese N. Harrison.....	Cambridge, Md.	Avalon, Md.
59	Frt.	6	Samuel E. Shores.....	Crisfield, Md.	Chance, Md.
60	Frt.	8	Calvin S. Leonard.....	Cambridge, Md.	Choptank Avenue.
61	Oys.	2	Washie Earnest.....	Philadelphia, Pa.	Maurice River, N. J.
62	Frt.	3	Wm. P. Kennedy.....	Gulfport, Miss.	Biloxi, Miss.
63	Frt.	3	Jacob D. Faunce.....	Annapolis, Md.	Palmers, Md.
64	Frt.	3	Henry Wehrhelm.....	do.	Compton, Md.
65	Frt.	2	Joseph E. Hunter.....	Key West, Fla.	Ramrod Key, Fla.
66	Frt.	4	Reading Co. (Pa.).....	Philadelphia, Pa.	Reading Terminal.
67	Frt.	2	Albert M. Shepard.....	Belfast, Me.	Deer Isle, Me.
68	Frt.	3	Fermin Montalvo.....	San Juan, P. R.	Cabo Rojo, P. R.
69	Oys.	4	Lucius E. Peterson.....	Philadelphia, Pa.	Port Norris, N. J.
70	Frt.	4	North Smith.....	Annapolis, Md.	Coster, Md.
71	Frt.	5	J. Benitez Cintes.....	San Juan, P. R.	Ochoa Building.

<sup>6</sup> Formerly <sup>a</sup> British sch. Cumberland Queen.  
<sup>b</sup> sch. Cumberland Queen.

<sup>7</sup> Formerly sch. Murray Vandiver.

<sup>1</sup> Formerly <sup>a</sup> bk. Emily F. Whitney.  
<sup>b</sup> British shp. Emily F. Whitney.

## Sailing Vessels

Line No.	Official No.	Signal letters	Rig	Name of vessel	Tonnage		Register dimensions			When built	Where built
					Gross	Net	Length	Breadth	Depth		
1	136914		Slp.	Ernie	6	6	37.2	14.5	3.0	1901	Cambridge, Md.
2	136275		Sch.	Ervin J. Luce	127	121	91.0	27.4	8.4	1892	New London, Conn.
3	135572		Sc. b.	Escort No. 2	230	230	92.0	24.2	13.0	1882	Coos Bay, Ore.
4	136528		Sch.	Esperanza	8	7	26.0	12.5	2.8	1895	Tampa, Fla.
5	135053		Sch.	Estella	40	38	59.0	21.4	5.5	1874	Absecon, N. J.
6	92977	KPJG	Sch.	Estelle Krieger	1,172	1,047	184.8	40.3	18.8	1899	Thomaston, Me.
7	95504	JSTH	Sch.	Esther	287	256	130.2	28.0	10.5	1877	Norfolk, Va.
8	221848		Slp.	Esther	8	7	36.3	13.3	3.0	1921	Beaufort, S. C.
9	218206	LRKD	Sch.	Esther K	1,001	905	186.5	38.0	18.7	1919	Donnysville, Me.
10	212662		Slp.	Esther W.	30	25	55.6	20.1	5.5	1914	Oriole, Md.
11	203515		Slp.	Esther Hur.	10	8	48.5	15.8	3.3	1906	Champ, Md.
12	213961	LFTR	Sch.	Esther Melbourne	776	653	179.6	37.0	15.0	1916	Bath, Me.
13	137027		Sch.	Esther Redding	22	13	54.0	18.1	3.9	1902	Biloxi, Miss.
14	136228		Slp.	Ethel	7	7	38.5	13.4	3.6	1891	Pocomoke City, Md.
15	225114		Slp.	Ethel & Lydia	16	12	40.8	14.9	4.4	1925	Onancock, Va.
16	206326		Sch.	Ethel D.	15	7	48.0	16.3	3.4	1909	Biloxi, Miss.
17	223848	MFNC	Sch.	Ethel N.	203	203	106.2	29.2	10.0	1889	Shelbourne, Nova Scotia.
18	202611		Sch.	Ethel Redding	18	10	52.4	18.8	3.0	1905	Biloxi, Miss.
19	201810		Sch.	Ethel Vall.	18	12	54.0	16.3	4.6	1905	Solomons, Md.
20	136943		Slp.	Ethelyn Dryden	9	9	45.0	15.5	3.9	1901	Pocomoke City, Md.
21	202026		Slp.	Etna	6	6	38.0	13.7	3.0	1905	Crisfield, Md.
22	135144		Sch.	Etta	31	30	62.0	20.5	4.6	1875	St. Michaels, Md.
23	136632		Slp.	Etta and Acle	5	5	37.8	13.5	3.0	1897	Wingate, Md.
24	135257		Sch.	Ettie A. Lee	43	41	68.0	21.0	5.2	1876	Freeport, Fla.
25	209241	LCFH	Sc. b.	Eugenia Hooper	730	688	198.6	32.1	12.7	1911	Chesapeake City, Md.
26	209164		Slp.	Eula C.	8	6	35.2	13.5	3.4	1909	Wysocking, N. C.
27	137006		Sch.	Eula K.	13	10	50.0	16.8	4.6	1902	Elizabeth City, N. C.
28	8687		Slp.	Eureka	18	17	47.3	17.5	4.0	1870	Sayville, N. Y.
29	136157		Sch.	Eureka	19	11	47.7	17.7	3.8	1890	Biloxi, Miss.
30	223695		Sch.	Europe	42	29	62.5	20.6	4.6	1924	Pascagoula, Miss.
31	136840		Sch.	Eva	7	7	39.1	12.9	3.1	1890	Cambridge, Md.
32	212847		Slp.	Eva	5	5	24.5	10.7	4.2	1914	Fajardo, P. R.
33	135571		Sch.	Eva Bell	19	18	58.4	15.7	4.3	1882	Dorchester County, Md.
34	8551		Slp.	Eva C.	7	7	30.8	12.6	3.9	1869	Greenwich, Conn.
35	135529		Sch.	Eva Bramble	23	16	61.5	16.3	4.8	1881	Dorchester County, Md.
36	76337		Sch.	Eva Conway	71	57	81.0	24.0	6.0	1882	Milton, Md.
37	202684		Sch.	Eva Foster	18	12	52.7	19.2	3.9	1905	Scranton, Miss.
38	200462		Slp.	Eva M.	7	5	31.2	13.3	3.2	1903	Belhaven, N. C.
39	136579		Sch.	Eva A. Roberts	6	5	39.9	12.2	2.7	1896	Bishops Head, Md.
40	135473	JVCD	Sch.	Eva D. Rose	104	99	89.3	23.6	7.3	1880	Mauricetown, N. J.
41	136016		Sch.	Eva S. Cullison	48	35	70.5	21.0	6.2	1888	Baltimore, Md.
42	136298		Sch.	Evalyn	27	26	46.7	20.6	4.3	1892	Mary Esther, Fla.
43	201584		Sch.	Everett	8	8	34.5	15.5	6.0	1904	Tleton, S. C.
44	136654		Slp.	Everett A. Conary	5	5	28.0	9.5	5.0	1894	Friendship, Me.
45	136615		Slp.	Ewing Bradshaw	7	7	38.0	13.0	3.2	1897	Crisfield, Md.
46	136060		Sch.	Excel	44	34	68.0	22.3	4.5	1889	Handsboro, Miss.
47	212127	LDKN	Sc. b.	Exeter	1,780	1,672	256.0	43.0	20.0	1914	Noank, Conn.
48	135575		Slp.	Expert	12	7	37.0	15.4	4.1	1882	Bayport, N. Y.
49	204564		Slp.	F. C. Lewis, jr.	6	6	39.0	14.6	3.0	1907	Hopkins, Va.
50	120503	JWLK	Sch.	F. C. Pendleton	408	340	145.7	33.2	12.3	1882	Bangor, Me.
51	120236		Sch.	F. C. Todd	21	19	54.0	19.0	4.6	1876	Pocomoke City, Md.
52	121209		Slp.	F. F. Carpenter	9	9	46.0	15.9	3.9	1901	Deal Island, Md.
53	120003		Sch.	F. M. Knapp	384	365	155.0	29.6	11.6	1867	Ferrysburg, Mich.
54	120923	KLNR	Sc. b.	F. R. Sharp	199	189	124.3	26.0	8.7	1892	Tottenville, N. Y.
55	221151		Sch.	Fairhaven	216	172	100.4	27.3	11.0	1921	Fairhaven, Mass.
56	217608		Sch.	Fajardina	24	24	49.3	16.6	6.3	1919	Mayaguez, P. R.
57	209403	LCGF	Sc. b.	Fall River	1,759	1,545	262.4	44.1	19.5	1911	Bath, Me.
58	218022	LRBV	Sc. b.	Falmouth	2,236	2,073	274.2	46.2	21.4	1919	do
59	120660		Sch.	Fannie	7	7	44.2	10.3	2.6	1886	Smyrna, N. C.
60	211514		Sc. b.	Fannie	22	19	58.0	16.0	3.1	1900	Georgetown, D. C.
61	203385		Slp.	Fannie Eden	30	27	49.3	22.1	4.4	1906	Crescent, Ga.
62	120565		Sch.	Fannie Insley	59	56	78.0	23.2	6.0	1883	Church Creek, Md.
63	9849		Sch.	Fannie F. Hall	93	89	88.0	25.2	6.9	1867	Stockton, Me.
64	201328		Slp.	Fannie L. Daugherty	8	8	41.3	15.0	3.6	1904	Crisfield, Md.
65	121030		Sch.	Fannie T. Harrington	10	7	47.8	13.4	3.4	1896	Taylor's Island, Md.
66	121271		Sch.	Fannie Belle Atwood	128	84	99.6	24.3	11.6	1903	Essex, Mass.
67	120508	JWMR	Sch.	Fanny Dutard	265	252	126.5	31.0	10.8	1882	San Francisco, Calif.
68	120728		Sch.	Fanny Lowery	16	15	58.0	16.6	4.0	1888	Tlghmans Island, Md.
69	202291		Sch.	Farewell	18	11	51.6	18.8	3.7	1905	Biloxi, Miss.
70	220536		Sc. b.	Farmer's Friend	37	37	71.6	16.1	3.1	1920	Alexandria, Va.
71	203549		Slp.	Fay	7	6	42.0	14.0	3.0	1906	Deepcreek, Va.
72	120623		Sl. b.	Fearless	6	6	35.4	12.5	2.2	1890	Matagorda, Tex.

<sup>1</sup> Formerly sch. Mary T. Quinby.

<sup>2</sup> Formerly sch. Harriet G.

<sup>3</sup> Formerly sch. Charles D. Loveland.

Line No.	Service	Crew	Name of owner	Home port	Address of owner
1	Oys.	3	A. Thomas Dodson.....	Cambridge, Md.....	
2	Frt.	3	Rockport Granite Co. (Mass.).....	Gloucester, Mass.....	Rockport, Mass.
3	Frt.	3	Hidden Inlet Canning Co. (T. Alaska).....	Ketchikan, Alaska.....	Hood Bay, Alaska.
4	Frt.	2	John C. Chord.....	St. Augustine, Fla.....	New Smyrna, Fla.
5	Frt.	3	Lewis J. Fisher.....	Cambridge, Md.....	Vienna, Md.
6	Frt.	9	Boston Ship Brokerage Co. (Mass.).....	Boston, Mass.....	99 State Street.
7	Fsh.	12	Ottar Hofstad.....	Seattle, Wash.....	1426 North Forty-seventh Street.
8	Frt.	2	Chatham Oyster Co. (Ga.).....	Beaufort, S. C.....	Box 319.
9	Frt.	7	Hollywood Boat & Transportation Co. (Fla.).....	Miami, Fla.....	325 Northwest South River Drive.
10	Oys.	6	Hosea C. Webster.....	Crisfield, Md.....	Deal Island, Md.
11	Oys.	5	B. F. Evans.....	do.....	Rhodes Point, Md.
12	Frt.	8	Coast & West Indies Ship Corporation (Del.).....	New York, N. Y.....	1 Broadway.
13	Frt.	5	Esther A. Redding.....	Gulfport, Miss.....	Biloxi, Miss.
14	Oys.	4	A. J. Thompson.....	Reedville, Va.....	Hague, Va.
15	Oys.	2	W. T. Barnes.....	Cape Charles, Va.....	Onancock, Va.
16	Frt.	4	Dunbar-Dukate Co. (La.).....	New Orleans, La.....	Maison Blanche Building.
17	Frt.	4	Colin E. Ham.....	Boston, Mass.....	88 Broad Street.
18	Frt.	4	Esther A. Redding.....	Gulfport, Miss.....	Biloxi, Miss.
19	Frt.	2	George W. Chesser.....	Annapolis, Md.....	St. George Island, Md.
20	Oys.	5	Edward Adams.....	Crisfield, Md.....	41 Myrtle Street.
21	Oys.	2	Lloyd D. Balderson.....	Reedville, Va.....	Walnut Point, Va.
22	Frt.	2	Charles A. Tuers.....	Annapolis, Md.....	96 Dock Street.
23	Frt.	3	Pearl Perth.....	Crisfield, Md.....	Bishop Head, Md.
24	Frt.	1	E. H. Miller.....	Pensacola, Fla.....	Freeport, Fla.
25	Frt.	3	Eastern Transportation Co. (Del.).....	Wilmington, Del.....	Ford Building.
26	Frt.	1	Bud Tolan.....	Washington, N. C.....	Belhaven, N. C.
27	Frt.	2	Joseph W. Trautwein.....	Annapolis, Md.....	
28	Frt.	4	A. Burrell.....	Reedville, Va.....	Urbana, Va.
29	Frt.	3	Francis Cousin.....	New Orleans, La.....	Lacombe, La.
30	Fsh.	4	M. M. Flechas.....	Gulfport, Miss.....	Pascagoula, Miss.
31	Frt.	5	Charles A. Le Compte.....	Cambridge, Md.....	15 Cedar Street.
32	Frt.	1	Luis C. Matta.....	San Juan, P. R.....	Fajardo, P. R.
33	Oys.	2	George W. Smith.....	Crisfield, Md.....	Tylerton, Md.
34	Frt.	1	Georgia Lewis.....	Bridgeport, Conn.....	
35	Frt.	2	C. F. Lewis.....	Reedville, Va.....	Cobbs Creek, Va.
36	Frt.	3	Harvey H. Conway.....	Cambridge, Md.....	Choptank Avenue.
37	Frt.	5	Sea Food Co. (Miss.).....	Gulfport, Miss.....	Biloxi, Miss.
38	Frt.	1	George Williams.....	Washington, N. C.....	Belhaven, N. C.
39	Oys.	4	Shriver McGlaughlin.....	Crisfield, Md.....	Bishop Head, Md.
40	Frt.	4	Lottie V. Wathen.....	Baltimore, Md.....	Pratt and Frederick Streets.
41	Frt.	2	J. A. Phillips.....	Newport News, Va.....	Hampton, Va.
42	Frt.	1	Charles Brown.....	Pensacola, Fla.....	Portland, Fla.
43	Frt.	2	Richard Middleton.....	Beaufort, S. C.....	Frogmore, S. C.
44	Fsh.	1	Rodney W. Smith.....	South West Harbor, Me.....	Brooklin, Me.
45	Oys.	3	Edward A. Evans.....	Crisfield, Md.....	Rhodes Point, Md.
46	Frt.	4	J. F. Lockard.....	Gulfport, Miss.....	Vanceave, Miss.
47	Frt.	6	Reading Co. (Pa.).....	Philadelphia, Pa.....	Reading Terminal.
48	Frt.	1	Amos Satchell.....	Alexandria, Va.....	Colonial Beach, Va.
49	Oys.	4	Charlton G. Evans.....	Crisfield, Md.....	Ewell, Md.
50	Frt.	5	F. C. Pendleton.....	Belfast, Me.....	Islesboro, Me.
51	Frt.	1	W. T. Windsor.....	Crisfield, Md.....	Bishop Head, Md.
52	Oys.	5	William L. Jones.....	do.....	Chance, Md.
53	Frt.	6	Robert B. Ewing.....	Marquette, Mich.....	Sault Ste. Marie, Mich.
54	Frt.	5	Merritt & Chapman Derrick & Wrecking Co. (W. Va.).....	New York, N. Y.....	17 Battery Place.
55	Frt.	23	Jose M. Domingues.....	New Bedford, Mass.....	21 Lexington Street.
56	Frt.	5	Americo Andrin.....	San Juan, P. R.....	Fajardo, P. R.
57	Frt.	4	Staples Transportation Co. (Me.).....	Fall River, Mass.....	404 Davol Street.
58	Frt.	5	do.....	do.....	Do.
59	Frt.	1	J. B. Daniels.....	Washington, N. C.....	Belhaven, N. C.
60	Frt.	2	Henry Dixon.....	Alexandria, Va.....	
61	Fsh.	5	Richard Williams, jr.....	Savannah, Ga.....	Hiltonhead, S. C.
62	Frt.	3	Levin R. Evans.....	Cambridge, Md.....	
63	Frt.	2	O. A. Glibert.....	Boston, Mass.....	99 State Street.
64	Oys.	4	Walter G. Haynie.....	Crisfield, Md.....	240 North Somerset Avenue.
65	Frt.	5	Glendy Larrimore.....	Cambridge, Md.....	Fairbank, Md.
66	Frt.	12	Elizou B. Neves.....	New Bedford, Mass.....	90 Union Street.
67	Frt.	7	J. A. Matheson.....	Seattle, Wash.....	Anacortes, Wash.
68	Oys.	4	L. E. Tull.....	Crisfield, Md.....	2 Laird Avenue.
69	Fsh.	5	Arnaud Lopez.....	Gulfport, Miss.....	Biloxi, Miss.
70	Frt.	2	Arthur Sisson.....	Alexandria, Va.....	
71	Oys.	2	Alfred Dise.....	Cape Charles, Va.....	Tangier, Va.
72	Frt.	2	Zeke Gomez.....	Galveston, Tex.....	Palacios, Tex.

<sup>a</sup> Formerly British sch. Gladys E. Whidden.  
<sup>b</sup> British sch. Phyllis B.

<sup>c</sup> Formerly sch. Jas. R. Teal.

Sailing Vessels

Line No.	Official No.	Signal letters	Rig	Name of vessel	Tonnage		Register dimensions			When built	Where built
					Gross	Net	Length	Breadth	Depth		
					Feet			Feet			
1	121159	KQLC	Sch.	Fearless	736	653	182.5	38.5	14.5	1900	Hoquiam, Wash.
2	9769		Sch.	Federal Hill	72	68	84.1	23.4	6.5	1856	Baltimore, Md.
3	215500		Sch.	Ferda	27	19	56.6	10.0	4.0	1917	Pascagoula, Miss.
4	225444		Sch.	Fern-Wood	140	140	105.1	26.5	10.4	1912	Lunenburg, N. S.
5	216379		Sch.	Fey Esperanza	10	10	39.0	13.7	4.9	1918	Rincon, P. R.
6	121251		Sch.	Fish Hawk	91	60	86.2	24.4	10.2	1902	Quincy, Mass.
7	120608		Slp.	Flash	10	10	31.7	12.6	4.3	1879	Brooklyn, N. Y.
8	215917	LJNV	Sch.	Flechas	482	399	156.0	35.6	12.7	1918	Pascagoula, Miss.
9	9627		Slp.	Flirt	16	15	45.5	16.0	4.6	1866	East Lyme, Conn.
10	9807		Slp.	Flirt	10	9	37.0	12.1	3.6	1866	Crisfield, Md.
11	121135	KPVI	Sc. b.	Flora	865	769	185.2	35.1	17.3	1900	Bath, Me.
12	201273		Slp.	Flora B	7	6	39.5	13.2	3.0	1904	Fairmount, Md.
13	120420		Slp.	Flora Elsie	35	26	65.2	19.8	5.4	1880	Islip, N. Y.
14	120918		Slp.	Flora Kirwan	67	51	80.0	23.8	6.6	1892	Baltimore, Md.
15	208064		Sch.	Flora A. Price	23	18	56.2	18.4	4.8	1910	Champ, Md.
16	21830		Sch.	Florence	45	43	71.0	21.6	5.1	1867	Somerset Co., Md.
17	121144		Sch.	Florence	44	33	73.0	21.2	6.0	1900	Solomons, Md.
18	121178		Sch.	Florence	6	6	33.6	11.2	2.4	1900	Mitchells Point, Tex.
19	212745		Slp.	Florence	8	7	37.2	14.1	3.2	1914	Fishing Creek, Md.
20	120804	KHMD	Sch.	Florence A	154	126	96.5	27.4	7.2	1890	Cherryfield, Me.
21	224233		Slp.	Florence Louise	40	33	58.1	19.6	5.5	1924	Crisfield, Md.
22	120803		Sch.	Florence Northam	26	24	65.0	17.0	5.0	1890	Solomons Island, Md.
23	207969		Slp.	Fly	9	9	36.0	11.2	4.6	1896	Hoboken, N. J.
24	219276	LTVB	Bkn.	Forest Dream	1,604	1,427	242.4	44.0	18.9	1919	Aberdeen, Wash.
25	219452	LVGK	Bkn.	Forest Friend	1,614	1,436	243.3	44.0	19.2	1919	do
26	219131	LTKF	Bkn.	Forest Pride	1,600	1,424	241.5	44.0	19.2	1919	do
27	121165	KQMG	Sch.	Forester	663	598	184.0	38.6	13.6	1900	Alameda, Calif.
28	220724	MBRN	Sch.	Fort Laramie	2,240	2,140	268.5	46.0	24.1	1919	North Bend, Oreg.
29	120547		Sch.	Fortuna	85	80	98.8	22.5	11.9	1883	Brooklyn, N. Y.
30	207130		Sch.	Foucher D	14	7	47.8	16.3	3.4	1910	Biloxi, Miss.
31	203560		Slp.	Four Brothers	7	7	41.6	14.0	3.0	1906	Deep Creek, Va.
32	106521	KFCB	Sch.	Fox	342	266	145.0	35.0	9.4	1888	Fairhaven, Calif.
33	120615		Sch.	Franc Miner	45	43	68.0	17.3	5.0	1885	Fort Howard, Wis.
34	217329		Slp.	Frances	10	9	34.6	14.0	3.7	1918	Charleston, S. C.
35	204270		Slp.	Frances Y	9	6	29.6	14.7	3.8	1907	Thunderbolt, Ga.
36	215905	LJNM	Sch.	Francis J. McDonald	1,059	965	201.9	37.1	18.8	1917	Noank, Conn.
37	120011		Sch.	Francis J. Ruth	60	57	73.0	23.2	6.7	1871	Dorchester Co., Md.
38	216927	LMWH	Sch.	Frances L. Taussig	1,080	972	193.7	38.8	19.0	1918	Boothbay Harbor, Me.
39	201610		Sch.	Francis V. Sylvia	95	64	85.0	21.7	10.2	1904	Essex, Mass.
40	120556		Sch.	Frank Bateman	48	48	71.2	21.0	5.3	1883	Oxford, Md.
41	205707	KWRG	Sch.	Frank Brainerd	254	198	123.4	30.9	8.7	1908	Rockland, Me.
42	214969	LGWS	Sch.	Frank A. Morey	574	481	163.0	35.4	14.7	1917	do
43	202652		Sch.	Frank L. Lewis	17	8	53.3	19.3	3.4	1905	Biloxi, Miss.
44	200738		Sch.	Frank S. Anderson	56	42	70.7	25.1	4.7	1904	Freeport, Fla.
45	121075	KNLG	Sc. b.	Franklin	910	842	194.0	34.8	17.6	1898	Noank, Conn.
46	121202		Slp.	Franklin	7	7	38.7	13.4	2.7	1901	Hudson, Md.
47	121109	KPHL	Sch.	Fred J. Wood	681	601	181.0	38.1	14.0	1899	Hoquiam, Wash.
48	93102	KQNG	Sch.	Fred W. Thurlow	1,191	1,042	195.0	40.2	18.4	1901	Bath, Me.
49	121203		Slp.	Freddie	7	7	38.6	13.1	2.8	1901	Hudson, Md.
50	221593	MDCQ	Sc. b.	Frederick	2,301	2,198	267.3	46.0	23.6	1921	South Portland, Me.
51	216546	LMCN	Sch.	Frederick J. Lovatt	510	446	149.3	34.2	14.4	1918	Boothbay Harbor, Me.
52	120658		Sch.	Freeman	13	7	39.0	14.6	4.5	1886	Smiths Landing, N. J.
53	217683	LQFR	Sch.	Freeman	1,070	959	192.4	39.0	19.4	1919	Rockland, Me.
54	207903		Slp.	Fulton T. Mister	20	14	52.8	18.1	4.5	1910	Deal Island, Md.
55	86375		Sch.	G. Theckla	22	22	45.3	14.8	8.4	1896	Port Madison, Wash.
56	205816		Sch.	G. A. Anderson	7	7	43.5	14.3	2.9	1908	Bishops Head, Md.
57	85735		Sch.	G. A. Kirwan	44	42	66.3	21.8	6.4	1882	Madison, Md.
58	219185	LTNM	Sch.	G. A. Kohler	1,462	1,365	212.2	40.0	21.2	1919	Wilmington, Del.
59	86590		Sch.	G. A. Zirekel	10	10	54.3	14.8	3.6	1901	Orlole, Md.
60	86596		Slp.	G. C. Williams	8	8	41.3	15.7	4.2	1901	Crisfield, Md.
61	205616		Slp.	G. G. Vetra	8	8	39.9	13.8	3.1	1908	Wenona, Md.
62	206985	LBHC	Sch.	G. J. Cherry	533	468	150.3	33.7	13.9	1909	Phippsburg, Me.
63	86013		Sch.	G. P. Leatherbury	8	8	53.6	11.7	3.0	1882	St. Peter's Creek, Md.
64	85872		Sch.	G. W. Glenn	16	12	52.6	16.5	3.6	1884	Accomaek Co., Va.
65	86131	KJDM	Sch.	Gallice	354	328	132.5	33.5	12.7	1891	Benicia, Calif.
66	86576	KRBQ	Sch.	Gamble	726	626	183.7	38.0	13.8	1901	Port Blinky, Wash.
67	86663	KSHL	Sch.	Gardiner G. Deering	1,982	1,714	251.6	44.4	25.1	1903	Bath, Me.
68	221563	MDCH	Sc. b.	Garrett	2,301	2,182	267.3	46.0	23.6	1921	Newington, N. H.
69	85341		Slp.	Gauntlet	11	10	34.0	13.4	4.4	1874	Boston, Mass.
70	220816	MBVR	Sch.	Gaviota	287	263	127.0	31.1	11.7	1920	Catano, P. R.
71	85643		Sch.	General Hancock	16	15	44.7	15.6	5.5	1880	Key West, Fla.
72	85609	JVRM	Sc. b.	Gen. Knox	1,587	1,550	251.1	42.4	21.8	1881	Thomaston, Me.
73	215623		Sch.	General Pershing	46	40	70.0	22.7	5.8	1917	White Haven, Md.
74	10797		Sch.	General Torbert	99	94	90.5	24.4	6.2	1866	Greensboro, Md.
75	201055	KTPC	Sch.	General Leon Jurado	1,144	952	194.6	39.4	18.3	1905	Bath, Me.

<sup>1</sup> Formerly British sch. Marlon Adams.  
<sup>2</sup> Formerly sch. Remedy.  
<sup>3</sup> Formerly sch. Allen A.

<sup>4</sup> Formerly sch. Dawn.  
<sup>5</sup> Formerly sch. May V. Neville.  
<sup>6</sup> Formerly sch. Ada Cliff.

# Sailing Vessels

575

Line No.	Service	Crew	Name of owner	Home port	Address of owner
1	Frts.	9	Whitney & Bodden Shipping Co. (Ala.)	Mobile, Ala.	50 South Commerce Street.
2	Frts.	4	S. A. Langrall	Crisfield, Md.	Bivalve, Md.
3	Fsh.	5	Joseph Lawrence	Gulfport, Miss.	Biloxi, Miss.
4	Fsh.	12	Warren Fish Co.	Pensacola, Fla.	Baylen Street Wharf.
5	Frts.	3	Carlos Valle	San Juan, P. R.	Cabo Rojo, P. R.
6	Fsh.	9	E. E. Saunders & Co. (Fla.)	Pensacola, Fla.	Palafox Street Wharf.
7	Frts.	1	Nathan B. Cahoon	Provincetown, Mass.	Burnstable, Mass.
8	Frts.	6	M. M. Flechas	Gulfport, Miss.	Pascagoula, Miss.
9	Frts.	2	Jacob Samuelsen	Porth Amboy, N. J.	Atlantic Highlands, N. J.
10	Oys.	3	George H. Walls	Wilmington, Del.	Dover, Del.
11	Frts.	3	Mystic Steamship Co. (Mass.) (trustees)	Boston, Mass.	111 Devonshire Street.
12	Frts.	3	Isaac White	Crisfield, Md.	Wenona, Md.
13	Frts.	2	Mary E. Wessels	Washington, D. C.	608 E Street SE.
14	Frts.	3	T. Preston Webster	Baltimore, Md.	2301 Boston Street.
15	Oys.	5	Millard E. Price	Crisfield, Md.	Chance, Md.
16	Frts.	1	Marion Malcolm	Baltimore, Md.	Chestertown, Md.
17	Frts.	4	David A. Messlek, jr.	Cambridge, Md.	Choptank Avenue.
18	Frts.	1	Charles Bauer	Galveston, Tex.	Port Lavaca, Tex.
19	Frts.	4	J. Riley Phillips	Crisfield, Md.	Fishing Creek, Md.
20	Frts.	4	Charles M. Struven	Baltimore, Md.	114 South Frederick Street.
21	Oys.	6	Mary B. Tull	Crisfield, Md.	Laird Avenue.
22	Frts.	2	Charles O. Chesser	Annapolis, Md.	St. George Island, Md.
23	Frts.	1	Henry L. Ritche	Bridgeport, Conn.	Greenwich, Conn.
24	Frts.	13	Grays Harbor Motorship Corporation (Wash.)	Seattle, Wash.	911 Securities Building.
25	Frts.	14	do	do	Do.
26	Frts.	15	do	do	Do.
27	Frts.	10	Sanders & Kirehmann (Inc.)	San Francisco, Calif.	American National Bank Building.
28	Frts.	15	James Tyson	do	230 California Street.
29	Frts.	9	Gulf Fisheries Co. (N. Y.)	Galveston, Tex.	Pier 22.
30	Frts.	4	Dunbar-Dukate Co. (La.)	New Orleans, La.	1101 Maison Blanche Building.
31	Oys.	1	Thomas E. Parks	Cape Charles, Va.	Tangier, Va.
32	Frts.	10	Egbert M. Streater	Los Angeles, Calif.	151 West Forty-fifth Street.
33	Frts.	2	Orin W. Angwall	Milwaukee, Wis.	Marinette, Wis.
34	Frts.	1	Reuben Logen	Charleston, S. C.	Wando, S. C.
35	Msc.	2	Sam Huggins	Beaufort, S. C.	Hiltonhead, S. C.
36	Frts.	9	McDonald Transportation Co. (Del.)	Wilmington, Del.	7 West Tenth Street.
37	Frts.	3	Clarence J. Biscoe	Annapolis, Md.	Drayden, Md.
38	Frts.	8	New England Maritime Co. (Me.)	Boston, Mass.	131 State Street.
39	Fsh.	14	E. E. Saunders & Co. (Fla.)	Pensacola, Fla.	Palafox Street Wharf.
40	Oys.	6	John W. Sharp	Philadelphia, Pa.	Leesburg, N. J.
41	Frts.	4	Merritt T. Ober	Southwest Harbor, Me.	North East Harbor, Me.
42	Frts.	7	Rogers & Webb	Boston, Mass.	110 State Street.
43	Frts.	5	Esther A. Redding	Gulfport, Miss.	Biloxi, Miss.
44	Frts.	5	A. V. Beer (La.)	New Orleans, La.	
45	Frts.	3	Reading Co. (Pa.)	Philadelphia, Pa.	Reading Terminal.
46	Frts.	3	Wilbur N. Slaeum	Cambridge, Md.	
47	Frts.	9	E. K. Wood Lumber Co. (Calif.)	San Francisco, Calif.	1 Drumm Street.
48	Frts.	9	Crowell & Thurlow (Me.)	Boston, Mass.	131 State Street.
49	Frts.	4	H. S. Tolan	Washington, N. C.	Belhaven, N. C.
50	Frts.	6	P. Dougherty Co. (Md.)	Baltimore, Md.	Hearst Tower Building.
51	Frts.	6	Clarence A. Small	Machias, Me.	Machiasport, Me.
52	Frts.	5	Luelinda D. Corson	Philadelphia, Pa.	Port Norris, N. J.
53	Frts.	9	New England Maritime Co. (Me.)	Boston, Mass.	131 State Street.
54	Oys.	6	Gustavus Arniger	Annapolis, Md.	400 Severn Avenue.
55	Frts.	2	Edward N. Wardale	Unalaska, Alaska	
56	Frts.	4	Robert W. Bloodsworth	Crisfield, Md.	Bishop Head, Md.
57	Frts.	3	T. Preston Webster	Baltimore, Md.	2235 Boston Street.
58	Frts.	21	Maryland Navigation Co. (Md.)	do	Marine Bank Building.
59	Oys.	5	Harry Benning	Annapolis, Md.	Galesville, Md.
60	Oys.	5	George T. Taylor	Crisfield, Md.	Marlon Station, Md.
61	Oys.	3	Carl P. Hoffman	do	Wenona, Md.
62	Frts.	7	Daniel T. Gilmartin	New York, N. Y.	77 Broad Street.
63	Frts.	1	George E. Emerson	Newport News, Va.	White Marsh, Va.
64	Oys.	7	J. T. Handy Co.	Crisfield, Md.	Dock Street.
65	Frts.	7	Union Fish Co. (Calif.)	San Francisco, Calif.	141 Clay Street.
66	Frts.	8	Fife Shipping Co.	do	330 California Street.
67	Frts.	10	G. G. Deering Co.	Bath, Me.	220 Washington Street.
68	Frts.	6	P. Dougherty Co. (Md.)	Baltimore, Md.	Hearst Tower Building.
69	Fsh.	2	Sarah Ella Taylor	Key West, Fla.	611 Front Street.
70	Frts.	6	Angel Moreno Rodriguez	San Juan, P. R.	Catano, P. R.
71	Frts.	7	Cecille Henriquez	Tampa, Fla.	1106 Chestnut Street.
72	Frts.	4	Neptune Line (Del.)	New York, N. Y.	25 Beaver Street.
73	Frts.	3	Lloyd H. Lewis	Baltimore, Md.	Pratt and Frederick Streets.
74	Frts.	3	Chas. W. Cowan	New York, N. Y.	Stapleton, N. Y.
75	Frts.	7	Harold F. Goss	Boston, Mass.	141 Milk Street.

<sup>7</sup> Formerly sch. Charles S. Gawthrop.  
<sup>8</sup> a se. b. Gen. Knox.  
<sup>9</sup> Formerly U. S. Navy sc. b. Gen. Knox.

<sup>9</sup> Formerly sch. General Torbert.  
<sup>10</sup> Formerly sch. Alice May Davenport.

Line No.	Official No.	Signal letters	Rtg	Name of vessel	Tonnage		Register dimensions			When built	Where built
					Gross	Net	Length	Breadth	Depth		
1	85910		Sch.	Genesta	10	9	47.4	15.8	2.8	1885	Cambridge, Md.
2	86318		Sch.	Genesta	13	12	44.0	13.0	3.9	1895	Poquoson, Va.
3	86230	KLND	Bgn.	Geneva	495	451	150.0	36.3	14.0	1892	Benicia, Calif.
4	216359	LKSB	Sch.	Geneva Kathleen	583	542	162.9	26.8	13.2	1918	Beaumont, Tex.
5	205630		Slp.	Geneva May	15	11	49.8	16.6	3.9	1908	Wenona, Md.
6	85866		Sch.	Geneva Newcomb	9	9	46.8	14.0	3.6	1884	Taylor's Island, Md.
7	85276		Sch.	Genoa	730	694	188.9	34.1	13.2	1873	Cleveland, Ohio
8	86400		Slp.	George	10	5	33.0	12.5	3.1	1897	New Haven, Conn.
9	215645		Sc. b.	George	14	11	50.9	13.0	2.4	1917	Alexandria, Va.
10	85808	KCSW	Bk.	George Curtis	1,837	1,680	240.7	42.4	25.2	1884	Waldoboro, Me.
11	150359		Sch.	George Gress	67	64	79.5	25.5	6.0	1885	Athens, N. Y.
12	86508		Sch.	Geo. Slover	22	16	53.5	18.0	4.5	1900	Smyrna, N. C.
13	85818		Sch.	George Todd	10	9	52.6	14.1	3.5	1883	Crisfield, Md.
14	86264		Sch.	Geo. B. Owen	744	706	196.0	34.0	13.2	1893	West Bay City, Mich.
15	86665	KSHM	Sch.	George E. Billings	1,260	1,103	224.0	42.4	18.3	1903	Port Blakely, Wash.
16	201214	KTGR	Sch.	George E. Klinck	500	460	152.6	30.4	12.6	1904	Mystic, Conn.
17	86363		Sc. b.	GEORGE H. CORLISS	2,886	2,718	352.0	44.2	22.3	1896	Chicago, Ill.
18	85223		Sch.	George H. Meekins	80	62	82.5	24.0	6.7	1872	Dorchester Co., Md.
19	86314	KMGTT	Sch.	George R. Bradford	142	135	96.4	27.4	8.0	1895	Essex, Mass.
20	201520	KTLS	Sc. b.	George R. Stetson	675	577	175.8	35.1	14.1	1904	Bath, Me.
21	86562		Sch.	George S. McCready	37	37	71.6	23.0	6.0	1901	Crisfield, Md.
22	85667		Sch.	George T. Duncan	10	9	56.3	15.2	3.8	1884	Mill Creek, Md.
23	85731		Sch.	George T. Garrison	58	45	67.8	22.5	6.1	1882	Baltimore, Md.
24	214635		Sc. b.	Geo. T. Lock	801	788	180.0	39.0	12.9	1916	Westlake, La.
25	219509	LVJT	Bkn.	George U. Hind	1,389	1,224	231.4	43.5	18.6	1919	Rolph, Calif.
26	86530		Slp.	George W. Collier	9	9	45.5	15.2	3.5	1900	Deal Island, Md.
27	86679	KSMP	Sch.	George W. Elsey, jr.	690	577	183.7	37.2	13.0	1903	Bath, Me.
28	86110		Slp.	George W. Jackson	10	9	41.0	15.2	3.1	1890	Cambridge, Md.
29	201535	KTMF	Sch.	George W. Truitt, jr.	779	647	187.0	38.1	13.3	1904	Bath, Me.
30	216878	LMTH	Sch.	Georgette	866	757	187.8	36.1	16.1	1918	Portland, Oreg.
31	86396		Slp.	Georgia and Inez	6	6	36.0	13.4	2.9	1897	Fairmount, Md.
32	200202	KSQB	Sch.	Georgia D. Jenkins	471	398	149.6	34.3	11.8	1903	Phippsburg, Me.
33	202162		Sch.	Georgiana	122	87	102.7	24.4	11.6	1905	Essex, Mass.
34	86597	KRGH	Bkn.	Georgina	998	870	210.0	41.0	15.7	1901	Fairhaven, Calif.
35	76693		Slp.	Gerald C. Headley	11	9	37.5	14.2	3.9	1887	East Creek, Md.
36	86203		Sch.	Gertie	10	9	37.0	13.2	4.0	1892	Handsboro, Miss.
37	86453		Slp.	Gertie E. Collier	7	7	38.0	13.5	3.0	1899	Deal Island, Md.
38	86284		Slp.	Gertrude	8	8	38.2	10.4	3.3	1894	Chincoteague, Va.
39	203802		Slp.	Gertrude	8	6	36.0	13.4	2.4	1906	Matagorda, Tex.
40	210418		Sch.	Gertrude B.	30	22	59.0	18.5	4.9	1912	Biloxi, Miss.
41	86006		Sch.	Gertrude Leaner	15	10	43.5	16.8	3.3	1902	do.
42	86474		Slp.	Gertrude Wands	8	8	42.6	14.3	3.4	1899	Inverness, Md.
43	86434	KNQD	Sc. b.	Gibson	839	736	183.7	35.2	16.2	1898	Bath, Me.
44	85026		Sch.	Gilbert Stancliff	117	111	90.5	26.0	6.6	1899	Middletown, Conn.
45	219779		Sch.	Gluseppe	19	19	47.0	14.8	3.4	1919	Tarpon Springs, Fla.
46	86134	KJFW	Sch.	Gladator	112	75	92.6	24.3	10.0	1891	Essex, Mass.
47	86512		Slp.	Gladys	11	7	50.0	15.6	3.6	1900	Pocomoke City, Md.
48	86593		Slp.	Gladys	5	5	36.8	13.4	2.1	1901	Cambridge, Md.
49	200366		Slp.	Gladys	7	5	41.5	13.3	3.1	1903	Justisville, Va.
50	204297		Cat.	Gladys	6	6	23.9	11.6	4.0	1907	Osterville, Mass.
51	93398		Sch.	Gladys L.	54	40	81.0	22.7	6.0	1903	Madison, Md.
52	205030		Slp.	Gladys Marie	9	5	41.0	14.8	4.0	1910	Pocomoke City, Md.
53	224250		Slp.	Gladys Melba	15	10	43.4	15.6	3.7	1924	Crisfield, Md.
54	217306	LPCF	Sch.	Gladys M. Taylor	967	891	191.1	37.7	10.1	1918	Stockton Springs, Me.
55	85986	KFCG	Sch.	Glendale	296	281	142.2	34.0	9.0	1888	Fairhaven, Calif.
56	86303	KMGJ	Sc. b.	Glendower	855	823	192.2	34.7	16.0	1894	Noank, Conn.
57	215220	LHJM	Sc. b.	Glehside	974	900	196.3	34.6	18.3	1917	Baltimore, Md.
58	86452		Slp.	Gloucester	18	16	41.6	18.3	4.4	1898	Shippard, Ga.
59	86471		Slp.	Gloucester	10	10	42.5	14.2	3.5	1899	Hudson, Md.
60	10651		Sch.	Gold Hunter	54	51	65.7	21.6	5.7	1860	York, Me.
61	85827		Sch.	Golden Spray	10	9	53.0	13.0	3.2	1883	Fox Creek, Md.
62	86401		Sch.	Golden Gate	5	5	40.8	11.8	2.6	1896	Fishing Creek, Md.
63	213770	LFGV	Shp.	GOLDEN GATE	2,332	2,161	293.3	42.8	24.5	1888	Whitehaven, England.
64	221446	MCWV	Sch.	Golden Rod	412	349	142.5	33.0	12.6	1919	Mahone Bay, Canada.
65	86584		Slp.	Golden Rule	9	7	36.0	14.2	4.0	1901	Accomac County, Va.
66	86046	KGLC	Sch.	Golden Shore	699	626	185.1	38.5	14.2	1889	Port Blakely, Wash.
67	86449		Sch.	Goldie	36	28	64.5	18.0	4.5	1898	Seranton, Miss.
68	86522		Sch.	Goldie C.	22	22	66.0	18.6	5.4	1900	Fishing Island, Md.
69	86370		Sch.	Goldie I. Lewis	7	5	41.0	13.5	3.1	1896	Appiegarth, Md.
70	86196		Sch.	Gorman C.	17	13	63.0	17.4	4.0	1892	Solomons Island, Md.
71	208640	LBVS	Sch.	Gov. Foss	130	88	105.9	24.6	10.8	1911	Essex, Mass.
72	86432		Cat.	Grace	8	8	30.6	14.2	4.4	1898	Port Republic, N. J.
73	12819		Sch.	Grace E. Stevens	87	71	71.8	24.0	7.8	1853	Brookhaven, N. Y.
74	86242	KLPN	Sch.	Grace G. Bennett	210	199	135.5	23.9	7.8	1893	Bethel, Del.

<sup>1</sup> Formerly sch. Peter Mehrhof.

<sup>2</sup> Formerly sch. George W. Truitt.

<sup>3</sup> Formerly slp. Julia Wallace.

<sup>4</sup> Formerly sch. Miriam.

Line No.	Serv-ice	Crew	Name of owner	Home port	Address of owner
1	Frt.	4	Charles S. Stafficker	Philadelphia, Pa.	Dorchester, N. J.
2	Frt.	1	Walter R. Buck	Newport News, Va.	Glass, Va.
3	Frt.	8	Whitney & Bodden Shipping Co. (Ala.)	Mobile, Ala.	50 South Commerce Street.
4	Frt.	7	Lutcher & Moore Lumber Co. (Tex.)	Port Arthur, Tex.	Orange, Tex.
5	Frt.	6	Wm. J. Horseman	Crisfield, Md.	Wenona, Md.
6	Frt.	2	N. S. Kelly	do.	Main Street.
7	Frt.	7	American Trust Co.	Port Huron, Mich.	Marine City, Mich.
8	Frt.	2	Gaston E. Amorus	Bridgeport, Conn.	East Norwalk, Conn.
9	Frt.	2	John Williams	Alexandria, Va.	
10	Frt.	18	Libby, McNeill & Libby (Me.)	San Francisco, Calif.	Merchants Exchange Building.
11	Frt.	4	Parker J. Hall	Belfast, Me.	Sandy Point, Me.
12	Frt.	2	A. A. Milliken	Wilmington, N. C.	Shallotte, N. C.
13	Oys.	4	Clarence T. Todd	Crisfield, Md.	Maryland Avenue.
14	Frt.	6	H. N. Jex	Toledo, Ohio	1749 Summit Street.
15	Frt.	12	Geo. E. Billings	San Francisco, Calif.	312 California Street.
16	Frt.	6	Carlos Barry	New London, Conn.	State Street.
17	Frt.	8	Pittsburgh Steamship Co. (W. Va.)	Duluth, Minn.	Wolvin Building.
18	Frt.	3	Lottie V. Wathen	Baltimore, Md.	3412 Elgin Avenue.
19	Frt.	6	Rockport Granite Co. (Mass.)	Gloucester, Mass.	Rockport, Mass.
20	Frt.	3	Westmoreland Coal Co. (Pa.)	Philadelphia, Pa.	224 South Third Street.
21	Msc.	3	Wm. B. Smith	Baltimore, Md.	Emerson Hotel.
22	Oys.	3	David A. Webster	Crisfield, Md.	Dames Quarter, Md.
23	Frt.	2	Wm. D. Roe	Baltimore, Md.	St. Michaels, Md.
24	Frt.	4	Aiken Towboat & Barge Co. (Fla.)	Pensacola, Fla.	810 South Palafox Street.
25	Frt.	14	Rolph Navigation & Coal Co. (Calif.)	San Francisco, Calif.	60 California Street.
26	Oys.	4	Walter D. Webster	Crisfield, Md.	Wenona, Md.
27	Frt.	9	Andrew Anderson	New York, N. Y.	352 Seventy-seventh Street.
28	Oys.	2	George Shaw	Philadelphia, Pa.	Dorchester, N. J.
29	Frt.	8	John R. Eskridge	Wilmington, Del.	Seaford, Del.
30	Frt.	9	Southeastern Shipping Co. (N. Y.)	New York, N. Y.	35 South William Street.
31	Oys.	4	S. T. Harrison	Cambridge, Md.	Tilghman, Md.
32	Frt.	2	Willard B. Spragg	New York, N. Y.	35 South William Street.
33	Frt.	7	Gorton Pew Vessels Co. (Mass.)	Gloucester, Mass.	Rowe Square.
34	Frt.	10	Eschen & Minor Co. (Calif.)	San Francisco, Calif.	24 California Street.
35	Oys.	3	L. T. Dize	Cape Charles, Va.	Tangler, Va.
36	Frt.	1	Niek Kalenzis	Tampa, Fla.	Tarpon Springs, Fla.
37	Oys.	3	Robert L. Shores	Crisfield, Md.	Deal Island, Md.
38	Oys.	2	Wm. L. Jones	do.	Chance, Md.
39	Fsh.	1	Duncan Ruthven	Galveston, Tex.	Palacios, Tex.
40	Frt.	5	B. Taltavull	Gulfport, Miss.	Biloxi, Miss.
41	Fsh.	3	Alabama Canning Co. (Ala.)	Mobile, Ala.	Bayou Labatre, Ala.
42	Msc.	4	Billy Bloodsworth	Crisfield, Md.	Toddville, Md.
43	Frt.	4	Reinhard Hall	New York, N. Y.	7822 Twelfth Avenue (B.).
44	Frt.	2	George E. Robbins	Rockland, Me.	Stonington, Me.
45	Fsh.	6	Frank Delgado	Tampa, Fla.	537 Main Street.
46	Frt.	7	Nicholson Fish Co. (Me.)	Bangor, Me.	Bucksport, Me.
47	Oys.	1	A. J. Lewis	Reedville, Va.	Walnut Point, Va.
48	Oys.	2	Upshur Long	Crisfield, Md.	Marlon, Md.
49	Frt.	2	J. R. Carrowin	Washington, N. C.	Aurora, N. C.
50	Fsh.	1	Thomas C. Nickerson	New Bedford, Mass.	Harwich, Mass.
51	Fsh.	2	A. J. Lewis	Reedville, Va.	Walnut Point, Va.
52	Frt.	2	George W. Ennis	do.	Coles Point, Va.
53	Oys.	2	W. R. Stevenson	Crisfield, Md.	South Somerset Avenue.
54	Frt.	9	New England Maritime Co. (Me.)	Boston, Mass.	131 State Street.
55	Fsh.	9	Alaska Codfish Co. (Calif.)	San Francisco, Calif.	15 Steuart Street.
56	Frt.	3	Thomas J. Howard	New York, N. Y.	1 Broadway.
57	Frt.	4	Reading Co. (Pa.)	Philadelphia, Pa.	Reading Terminal.
58	Frt.	3	Chatham Oyster Co. (Pa.)	Beaufort, S. C.	Box 319.
59	Oys.	4	Walter Wilson	Cambridge, Md.	Hudson, Md.
60	Frt.	2	Ernest C. Higgins	Bath, Me.	Georgetown, Me.
61	Oys.	5	George B. French	Crisfield, Md.	Rumbley, Md.
62	Frt.	4	Clarence Parker	do.	Hlonga, Md.
63	Frt.	25	Rolph Navigation & Coal Co. (Calif.)	San Francisco, Calif.	60 California Street.
64	Frt.	7	Whitney & Bodden Shipping Co. (Ala.)	Mobile, Ala.	50 South Commerce Street.
65	Frt.	4	W. D. Conner	Crisfield, Md.	Powellville, Md.
66	Frt.	9	Rolph Navigation & Coal Co. (Calif.)	San Francisco, Calif.	60 California Street.
67	Fsh.	4	Alabama Canning Co. (Ala.)	Mobile, Ala.	Bayou Labatre, Ala.
68	Frt.	1	A. H. Bratton	Norfolk, Va.	Deltaville, Va.
69	Frt.	4	Richard Lewis	Crisfield, Md.	Applegarth, Md.
70	Oys.	6	O. P. Owens	Baltimore, Md.	1710 Bolton Street.
71	Fsh.	23	Thomas J. Benham	Gloucester, Mass.	7 Middle Street.
72	Pas.	1	Ezra A. Somers	Philadelphia, Pa.	Atlantic City, N. J.
73	Frt.	2	M. A. Eaton	Portland, Me.	Bluehill, Me.
74	Frt.	5	J. B. Blades Lumber Co.	New Bern, N. C.	

<sup>a</sup> Formerly British shp. Lord Shaftesbury.  
<sup>b</sup> Formerly British shp. Golden Gate.

<sup>c</sup> Formerly British sch. Sir Donald.  
<sup>d</sup> Formerly sch. John Henry.



Line No.	Official No.	Signal letters	Rig	Name of vessel	Tonnage		Register dimensions			When built	Where built
					Gross	Net	Length	Breadth	Depth		
					Feet			Feet			
1	85802		Slp.	Grace S. Mackey	15	14	38.7	15.1	4.2	1883	Port Washington, N. Y.
2	86033		Slp.	Gracie	11	7	38.6	15.0	4.1	1889	Goshen, N. J.
3	206853		Sch.	Gracie May	104	104	99.8	25.5	6.6	1909	Seaford, Del.
4	86631		Sch.	Gracie and Salome Post	31	26	55.0	19.0	5.6	1902	West Point, Va.
5	86293		Sch.	Grampion	844	802	218.0	38.0	13.2	1894	West Bay City, Mich.
6	86317		Sch.	Granada	1,729	1,643	247.0	40.0	21.6	1895	do.
7	209184	LCFB	Sch.	Granville R. Bacon	385	339	133.6	31.6	11.8	1911	Bethel, Del.
8	10947		Sch.	Grape Shot	29	28	51.8	18.5	5.6	1856	Sayville, N. Y.
9	218024	LRBW	Bk.	GRATIA	1,582	1,462	249.7	38.1	21.6	1891	Port Glasgow, Scotland.
10	10566		Sch.	Gratitude	23	14	53.2	16.3	5.6	1855	Philadelphia, Pa.
11	205552	KWRB	Sc. b.	Greenwood	967	880	195.6	35.0	17.6	1908	Noank, Conn.
12	220731	MBRP	Sc. b.	Griffon	2,259	2,149	267.9	46.3	23.8	1920	Winslow, Wash.
13	215508	LHSD	Sc. b.	Guanacaste	609	548	165.5	36.5	13.9	1917	Portland, Ore.
14	216662	LMHB	Sch.	Gullford D. Pendleton	1,611	1,456	205.8	41.5	19.6	1918	Jacksonville, Fla.
15	86578		Sch.	Gullermito	38	38	52.0	17.4	6.6		Curacao, Dutch West Indies.
16	86304		Slp.	Guy	5	5	36.2	11.3	2.7	1894	Marion, Md.
17	85602	JTNM	Bk.	Guy C. Goss	1,572	1,430	213.9	39.8	24.0	1879	Bath, Me.
18	222821		Sch.	H. O. Nickelson	47	28	67.4	20.8	6.5	1923	Dorchester, N. J.
19	215638		Sch.	H. E. Gumbel	28	19	54.4	18.8	4.4	1917	Biloxi, Miss.
20	204559		Slp.	H. G. Alexander	10	8	47.5	16.0	3.6	1907	Wenona, Md.
21	80953		Sch.	H. H. Conway	61	58	78.5	23.2	6.2	1883	Baltimore, Md.
22	95778		Sch.	H. K. Price	52	39	65.2	23.2	6.4	1883	Pocomoke City, Md.
23	95377		Sch.	H. L. James	115	109	93.0	27.0	7.2	1875	Dorchester Co., Md.
24	95945		Sch.	H. L. Steelman	19	11	43.1	16.5	4.1	1888	Estelville, N. J.
25	95719		Sch.	H. M. Rowe	39	37	66.0	21.4	5.6	1882	Dorchester, Md.
26	42287		Slp.	H. N. Conklin	484	463	146.0	35.8	12.0	1878	New Baltimore, N. Y.
27	96536		Slp.	H. S. Dulany	8	8	39.5	14.5	4.4	1897	Chesconnessex, Va.
28	219286	LTVK	Bkn.	H. W. Brown	2,352	2,190	282.0	45.9	22.4	1919	Orange, Tex.
29	96380		Sch.	H. Hansel Tyler	5	5	39.2	13.3	2.6	1896	Fishing Creek, Md.
30	96328	KMRP	Sc. b.	Hackensack	875	791	192.0	34.7	10.4	1896	Noank, Conn.
31	95811		Slp.	Haldeo	17	9	46.2	14.0	5.1	1884	Freeport, Me.
32	96131		Sch.	Hallie K.	10	9	53.0	15.6	4.1	1891	Solomons, Md.
33	219172	LTMR	Sc. b.	Hallowell	1,327	1,182	231.0	38.5	18.7	1919	Richmond, Me.
34	95260		Sc. b.	Halsted	496	471	171.1	33.4	12.4	1873	Little Sturgeon, Wis.
35	95186		Sch.	Hannah and Ida	29	27	61.5	20.1	5.2	1872	Mauricetown, N. J.
36	221386	MCVR	Sch.	Harford	2,240	2,139	267.3	46.0	23.6	1921	Portland, Me.
37	95215		Slp.	Harp	13	12	37.6	16.0	4.0	1873	Darlen, Conn.
38	95061		Sch.	Harriet Howarth	41	39	62.2	20.7	6.6	1870	Somerset Co., Md.
39	96161	KLFN	Sch.	Harriet C. Whitehead	222	211	119.6	31.3	8.0	1892	Walden, Conn.
40	11295		Sch.	Harriet P. Ely	62	58	70.6	23.5	5.9	1862	Norwalk, Conn.
41	204611		Sch.	Harrison	28	19	56.4	21.1	4.0	1907	De Lisle, Miss.
42	202715	KVDS	Sch.	Harrison T. Beacham	299	266	143.0	29.0	9.0	1905	Baltimore, Md.
43	96471		Slp.	Harry Anderson	8	8	44.3	15.2	3.1	1899	Deals Island, Md.
44	96457		Slp.	Harry Collins	10	8	33.0	15.7	3.9	1899	Charleston, S. C.
45	207922		Slp.	Harry F. Albough	24	19	56.4	18.4	4.8	1910	Champ, Md.
46	207891	LBQG	Sc. b.	Harry F. Hooper	836	762	203.0	35.5	13.5	1910	Seaford, Del.
47	216137	LJWR	Sch.	Harry G. Deering	1,342	1,163	211.4	41.0	21.1	1918	Bath, Me.
48	96557		Sch.	Harvest Home	9	7	45.2	11.9	8.0	1901	Laban, Va.
49	95976		Slp.	Harvey M.	5	5	28.0	11.5	3.2	1887	Glenwood, N. Y.
50	96463		Slp.	Harvey A. Parks	8	8	42.0	16.0	2.8	1899	Holland Island, Md.
51	11477	HKDB	Sc. b.	Hatteras	788	754	171.5	33.5	18.8	1865	Brooklyn, N. Y.
52	96683	KSLP	Sc. b.	Hattie	1,286	1,163	230.3	39.0	17.3	1903	Bath, Me.
53	95626		Sch.	Hattie and Frances	28	26	53.3	17.4	5.5	1880	Madison, Md.
54	95827		Sch.	Hattie Duncan	9	9	52.6	14.8	2.6	1884	Holland Point, Md.
55	202508		Slp.	Hattie C. Laird	13	9	40.0	15.0	3.2	1905	Pocomoke City, Md.
56	96427		Slp.	Hattie E. Travers	7	7	41.0	14.0	2.8	1898	Hoopers Island, Md.
57	205150	KWPL	Sc. b.	Hauto	830	732	180.2	35.0	14.7	1908	Noank, Conn.
58	96314	KMLV	Sc. b.	Haverford	678	644	176.4	35.0	14.2	1895	do.
59	96659	KSFB	Bkn.	HAWAN	1,085	923	195.7	42.3	17.9	1900	Dumbarton, Scotland.
60	150725	KMSJ	Sc. b.	Hawthorne	680	608	176.4	35.0	14.2	1896	Noank, Conn.
61	200292		Sch.	Hazel	21	14	54.8	18.9	4.1	1903	De Lisle, Miss.
62	200668		Sch.	Hazel R. Hines	121	79	101.0	25.0	10.8	1904	Essex, Mass.
63	95486	JSMK	Bkn.	Hec'a	1,520	1,435	210.5	40.2	24.2	1877	Bath, Me.
64	11873		Slp.	Helen Hurd	12	7	38.5	14.6	3.6	1867	Greenport, N. Y.
65	95006		Sch.	Helen and Sallie	16	11	41.5	16.6	4.3	1887	Estelville, N. J.
66	206842		Sch.	Helen M. Baughman	39	23	62.6	20.5	5.4	1888	Mardella, Md.
67	218625	LSFC	Sch.	Helen Barnett Gring	1,226	1,127	202.8	40.4	20.8	1919	Camden, Me.
68	217453		Slp.	Hellene	6	5	28.7	11.9	3.2	1912	Belhaven, N. C.
69	202235	KTWP	Sch.	Helvetia	499	425	157.4	36.2	12.8	1905	Rockland, Me.
70	95785		Sch.	Henrietta Bach	44	32	68.5	22.0	5.7	1883	Cambridge, Md.
71	209973		Slp.	Henry H.	11	8	36.6	13.7	3.4	1906	Lacey, Ga.
72	214523		Sch.	Henry Clark	23	16	57.6	19.2	3.7	1916	Pascagoula, Miss.
73	200752		Sch.	Henry Crocker	43	40	66.0	24.8	4.8	1904	Patchogue, N. Y.

<sup>1</sup> Formerly sch. George H. Barnes.  
<sup>2</sup> Formerly Spanish sch. Guillermito.

<sup>3</sup> Formerly sch. Wm. Sommers.  
<sup>4</sup> Formerly bkn. Macerata.



Line No.	Service	Crew	Name of owner	Home port	Address of owner
1	Fsh.	2	William H. Verity	New York, N. Y.	Oyster Bay, N. Y.
2	Oys.	3	Charles W. Johnson	Philadelphia, Pa.	Newport, N. J.
3	Frt.	3	William B. Vane	Cambridge, Md.	
4	Oys.	2	Alfred Polhamus	Philadelphia, Pa.	Leesburg, N. J.
5	Frt.	8	Grampian Transportation Co. (Ind.)	Chicago, Ill.	Michigan City, Ind.
6	Frt.	10	Davidson Steamship Co. (Minn.)	Duluth, Minn.	Bay City, Mich.
7	Frt.	6	George E. Jones	Norfolk, Va.	1718 Hamlin Avenue.
8	Frt.	3	John C. Johnson	Reedville, Va.	Tucker Hill, Va.
9	Frt.	6	William F. Storey	San Francisco, Calif.	27 Main Street.
10	Oys.	6	William O. Clark	Philadelphia, Pa.	Bivalve, N. J.
11	Frt.	4	Lehigh Coal & Navigation Co. (Pa.)	New York, N. Y.	143 Liberty Street.
12	Frt.	5	James Griffiths & Sons (Wash.)	Seattle, Wash.	502 Burke Building.
13	Frt.	3	Guanacaste Ship Corporatin (Del.)	Pensacola, Fla.	Saint Andrews, Fla.
14	Frt.	10	Fields S. Pendleton	New York, N. Y.	15 Moore Street.
15	Frt.	4	Tomas Bonano	San Juan, P. R.	Catano, P. R.
16	Frt.	2	E. M. Whealton	Crisfield, Md.	Fairmount, Md.
17	Frt.	16	Bark Guy C. Goss Co. (Wash.)	Seattle, Wash.	1808 L. C. Smith Building.
18	Oys.	6	Henry C. Nickelson	Philadelphia, Pa.	Port Norris, N. J.
19	Fsh.	5	Sea Food Co. (Miss.)	Gulfport, Miss.	Biloxi, Miss.
20	Oys.	4	Wm. T. Crockett	Cape Charles, Va.	Tangier, Va.
21	Frt.	4	Harvey H. Conway	Cambridge, Md.	Choptank Avenue.
22	Oys.	3	William L. Muir	Baltimore, Md.	2232 Boston Street.
23	Frt.	3	L. James Ward	do	1210 West Franklin Street.
24	Oys.	6	John Sutter	Philadelphia, Pa.	Port Norris, N. J.
25	Frt.	3	William C. Todd	Crisfield, Md.	Chance, Md.
26	Frt.	1	Thames Tow Boat Co. (Conn.)	New London, Conn.	Bank Street.
27	Frt.	4	William B. Smith	Baltimore, Md.	Emerson Hotel.
28	Frt.	12	Boston Ship Brokerage Co. (Mass.)	Boston, Mass.	99 State Street.
29	Frt.	4	Milbourne W. Cornish	Cambridge, Md.	
30	Frt.	3	Atlantic Coast Towing & Transportation Co. (Del.)	New York, N. Y.	11 Moore Street.
31	Frt.	2	Booth Fisheries Sardine Co. (Me.)	Jonesport, Me.	Machiasport, Me.
32	Frt.	2	H. Banagan	Annapolis, Md.	River Springs, Md.
33	Frt.	5	T. J. Hooper	Baltimore, Md.	Catonsville, Md.
34	Frt.	6	Smeed Box Co.	Cleveland, Ohio	1878 Scranton Road.
35	Frt.	5	Henry F. Heller	Annapolis, Md.	Eastport, Md.
36	Frt.	6	P. Dougherty Co. (Md.)	Baltimore, Md.	Hearst Tower Building.
37	Frt.	1	Grant B. Rackett	Bridgeport, Conn.	Rowayton, Conn.
38	Frt.	3	Susie R. Stevens	Baltimore, Md.	Rock Hall, Md.
39	Frt.	4	M. G. Wright	Elizabeth City, N. C.	500 Shepard Street.
40	Frt.	3	T. Preston Webster	Baltimore, Md.	2235 Boston Street.
41	Fsh.	6	C. M. Davis	Gulfport, Miss.	Biloxi, Miss.
42	Frt.	6	Lemuel A. Scott	Mobile, Ala.	City Bank Building.
43	Frt.	5	William Wheatley	Crisfield, Md.	Chance, Md.
44	Frt.	2	Thomas S. Sinkler	Charleston, S. C.	Foot Laurens Street.
45	Frt.	10	W. O. Brown	Crisfield, Md.	Deal Island, Md.
46	Frt.	4	Eastern Transportation Co. (Del.)	Wilmington, Del.	Ford Building.
47	Frt.	9	Crowell & Thurlow	Boston, Mass.	131 State Street.
48	Frt.	1	E. W. Hill	Norfolk, Va.	Berkeley, Va.
49	Frt.	1	Benjamin F. Palmer	Bridgeport, Conn.	Sound Beach, Conn.
50	Oys.	5	Peter H. Parks	Cambridge, Md.	Race Street.
51	Frt.	3	Morecraft Transportation Corporation (Del.)	New York, N. Y.	17 Battery Place.
52	Frt.	4	Mystic Steamship Co. (Mass.) (Trustees)	Boston, Mass.	111 Devonshire Street.
53	Frt.	2	Mny R. Hilton	Washington, D. C.	3717 M Street N.W.
54	Frt.	6	W. U. Parks	Cambridge, Md.	Holland Island, Md.
55	Oys.	1	A. C. Cookman	Reedville, Va.	Walnut Point, Va.
56	Oys.	5	Oscar Lyons	Cambridge, Md.	
57	Frt.	4	Lehigh Coal & Navigation Co. (Pa.)	New York, N. Y.	143 Liberty Street.
58	Frt.	2	Morecraft Transportation Corporation (Del.)	Wilmington, Del.	7 West Tenth Street.
59	Frt.	13	Barkentine Hawaii Co. (Calif.)	San Francisco, Calif.	230 California Street.
60	Frt.	3	Neptune Line (Del.)	New York, N. Y.	25 Beaver Street.
61	Frt.	4	Sea Food Co.	Gulfport, Miss.	Biloxi, Miss.
62	Fsh.	4	Nicholson Fish Co. (Me.)	Bangor, Me.	Bucksport, Me.
63	Frt.	28	Red Salmon Canning Corporation (Calif.)	San Francisco, Calif.	2 Pine Street.
64	Oys.	4	James Hoffman	Philadelphia, Pa.	Millville, N. J.
65	Oys.	6	Mr. David O. Taylor	do	Bivalve, N. J.
66	Frt.	4	George E. Mister	Annapolis, Md.	Broomes Island, Md.
67	Frt.	10	Boston Maritime Corporation (Me.)	Boston, Mass.	131 State Street.
68	Frt.	2	E. X. Ross	Washington, N. C.	Lowland, N. C.
69	Frt.	7	Richard K. Snow	Rockland, Me.	79 Mechanic Street.
70	Frt.	4	John E. Breeden	Annapolis, Md.	Sollers, Md.
71	Frt.	2	Josephine Moran	Savannah, Ga.	Lacey, Ga.
72	Fsh.	5	Biloxi Fishermen's Packing Co. (Miss.)	Gulfport, Miss.	Biloxi, Miss.
73	Frt.	2	Henry Crocker	New York, N. Y.	Inwood, N. Y.

<sup>1</sup> Formerly St. s. Broward.

<sup>2</sup> Formerly seb. John S. Pancake.

<sup>3</sup> Formerly seb. Paterson.

## Sailing Vessels

Line No.	Official No.	Signal letters	Rig	Name of vessel	Tonnage		Register dimensions			When built	Where built
					Gross	Net	Length	Breadth	Depth		
					Feet						
1	95644		Sch.	Henry Dsston	41	26	73.0	19.8	5.2	1881	Portsmouth, Va.
2	205188		So. b.	Henry Endicott	866	758	190.6	35.1	10.2	1908	Bath, Me.
3	96208		Slp.	Henry Ruppell	7	6	32.5	13.4	3.3	1892	Patchogue, N. Y.
4	96095	KJBS	Sch.	Henry Seymour	169	160	91.0	30.7	8.3	1890	Tottenville, N. Y.
5	95688	JWBP	So. b.	Henry Villard	1,552	1,452	219.2	39.8	24.1	1882	Bath, Me.
6	90470	KPLH	Sch.	Henry Wilson	499	430	157.8	37.1	11.3	1899	Aberdeen, Wash.
7	96075		Sch.	Henry F. Barnes	18	12	59.5	17.0	4.5	1890	Jones Creek, Md.
8	96126	KJRV	Sch.	Henry H. Chamberlain	245	204	122.3	30.0	8.4	1891	Phippsburg, Me.
9	95733		Sch.	Henry I. Phillips	26	25	54.1	18.2	5.0	1882	Cambridge, Md.
10	95826		Slp.	Henry W. Ruark	10	9	39.0	15.0	3.3	1884	Taylor's Island, Md.
11	218885	LSTD	Sch.	Herbert L. Rawding	1,219	1,109	201.7	38.5	21.9	1919	Stockton Springs, Me.
12	95528		Slp.	Hercules	50	41	60.5	23.0	5.0	1878	San Francisco, Calif.
13	214685	LGQH	Sch.	Herdie	1,220	1,124	199.8	42.3	19.6	1917	Chelsea, Mass.
14	96609	KRPH	Sc. b.	Herndon	1,763	1,651	252.0	43.0	20.0	1902	Noank, Conn.
15	216630	LMGH	Sch.	Hesper	1,348	1,231	210.2	41.0	20.4	1918	South Somerset, Mass.
16	217229	LNTD	Bkn.	Hesperian	1,385	1,215	231.4	43.5	18.6	1918	Rolph, Calif.
17	96591		Slp.	Hilda	8	6	42.5	13.9	3.2	1901	Hallwood, Va.
18	96469		Slp.	Hilda D.	6	6	38.5	13.0	3.3	1899	Orlole, Md.
19	202528		Slp.	Hilda M. Willing	8	6	40.0	14.0	3.1	1905	do.
20	96432		Sch.	Hildeblank	41	35	63.0	20.1	4.4	1898	Biloxi, Miss.
21	200710		Sch.	Hilma	9	7	32.6	12.2	2.4	1903	Lake Charles, La.
22	96577		Slp.	Hobart	5	5	38.7	14.4	2.6	1901	Fishing Creek, Md.
23	207461		Slp.	Hoo-Hoo	8	5	35.7	13.0	2.4	1905	Matagorda, Tex.
24	96188		Sc. b.	Hopatocong	843	804	192.1	35.3	15.3	1890	Noank, Conn.
25	202575		Sch.	Hope	72	54	84.4	21.6	9.8	1905	Essex, Mass.
26	96601	KSFQ	Sch.	Hope Sherwood	686	522	172.8	36.6	14.0	1903	Bath, Me.
27	96448		Slp.	Hopeful	16	16	41.0	17.2	3.9	1899	Shipyards, Ga.
28	201154	KTGD	Sc. b.	Horace A. Allyn	859	748	190.6	35.2	16.3	1904	Bath, Me.
29	200470	KSRW	Sch.	Horace A. Stone	1,378	1,237	208.5	38.6	20.7	1903	Brewer, Me.
30	205187	KWPN	Sch.	Horatio G. Foss	846	747	182.0	38.0	17.0	1906	Camden, N. J.
31	95652		Sch.	Hortense	24	13	56.6	18.7	4.0	1881	Ocean Spring, Miss.
32	206890		Slp.	Howard	10	8	45.0	15.3	3.1	1909	Deep Creek, Va.
33	216857		Sc. b.	Howard E.	436	421	184.6	23.9	11.2	1918	Pocomoke City, Md.
34	96170		Sch.	Hugh S. Orem	10	9	46.0	14.5	3.8	1892	do.
35	95981		Sch.	Hulda	66	52	75.5	23.5	6.0	1888	Cambridge, Md.
36	96055		Sc. b.	Huron	21	16	45.5	18.0	3.8	1902	Biloxi, Miss.
37	222993	MFCV	Sc. b.	Hutchinson	1,034	959	202.9	38.1	16.5	1923	Bath, Me.
38	200551		Sch.	Hyacinth	25	15	52.8	18.5	4.2	1903	Biloxi, Miss.
39	215639		Sch.	I. Heldenheim	28	19	54.5	18.8	4.4	1917	do.
40	206652	LBFT	Sc. b.	I. D. FLETCHER	1,034	1,034	215.6	35.0	15.7	1909	Sparrows Point, Md.
41	100310	JWNH	Bkn.	I. F. Chapman	2,155	2,016	237.5	42.7	19.2	1882	Bath, Me.
42	100748		Sch.	I. H. Taves	34	33	72.0	21.0	6.4	1901	Orlole, Md.
43	100479		Sch.	I. X. L.	7	7	36.6	12.5	2.4	1890	Matagorda, Tex.
44	100166		Sch.	Ida	42	40	65.0	20.8	5.6	1875	Talbot Co., Md.
45	220581		Slp.	Ida	9	9	34.7	16.2	3.9	1920	Fajardo, P. R.
46	100045		Sch.	Ida C.	27	18	58.0	20.4	3.9	1897	De Lisie, Miss.
47	100745		Slp.	Ida Bedworth	7	7	39.5	14.5	3.7	1901	Orlole, Md.
48	222374		Sch.	Ida Heien	28	28	44.1	15.5	5.9	1922	Seattle, Wash.
49	100657		Sch.	Ida May	70	54	72.0	21.4	7.4	1898	Urbana, Va.
50	203560		Slp.	Ida May	10	7	42.2	14.4	3.3	1906	Deepcreek, Va.
51	80340		Sch.	Ida B. Conway	73	58	83.1	24.0	6.5	1873	Nanticoke River, Md.
52	100111	JPBC	Sch.	Ida B. Gibson	235	223	121.0	32.6	9.0	1874	Chester, Pa.
53	100230		Sch.	Ida E. Moore	18	18	54.2	17.0	4.2	1878	Annapolis, Md.
54	95312	JPWS	Sch.	Ida O. Robinson	134	128	110.5	23.7	7.5	1874	Lewisville, Del.
55	217434	LPKH	Sch.	Ida S. Dow	1,411	1,280	225.0	43.2	19.8	1918	Thomastown, Me.
56	100689		Slp.	Ida V. Beauchamp	7	7	38.6	13.3	3.0	1899	Orlole, Md.
57	100365		Slp.	Idella	10	5	40.2	14.5	3.4	1884	Cambridge, Md.
58	201115		Cat.	Idler	6	6	28.2	13.0	3.2	1904	Patchogue, N. Y.
59	100561		Slp.	Iduna	5	5	25.1	11.2	4.5	1890	Westport, Me.
60	219101		Slp.	Igo S.	12	7	33.9	16.1	3.5	1919	Pin Point, Ga.
61	202569		Sl. b.	Ikaros	7	5	32.0	12.0	2.6	1905	Port Lavaca, Tex.
62	205933		Sch.	Imelda Campbell	30	20	58.4	19.4	5.0	1908	Dorchester, N. J.
63	100719		Sch.	Imp	8	5	35.5	13.6	3.3	1899	Cambridge, Md.
64	100648	KNGF	So. b.	Indian Ridge	910	842	194.0	34.8	17.6	1897	Noank, Conn.
65	100189	JSCQ	Shp.	Indiana	1,487	1,413	208.9	40.0	23.9	1876	Bath, Me.
66	100710	KPVT	Sc. b.	Indiana	1,626	1,506	236.3	43.3	20.6	1900	do.
67	100307		Sch.	Inez	66	63	70.0	22.5	6.3	1882	Millbridge, Me.
68	100554		Sch.	Interlaken	567	538	170.0	34.2	11.0	1893	Algonac, Mich.
69	200466		Sch.	Intrepide	20	12	57.0	17.4	3.5	1903	Biloxi, Miss.
70	204888		Slp.	Ioma	11	8	32.8	15.3	4.0	1903	Thunderbolt, Ga.
71	100669		Sch.	Iowa	15	9	53.0	15.0	3.1	1898	Beaufort, N. C.
72	100219		Sch.	Ira L. Crockett	12	12	43.9	15.2	3.5	1878	Pocomoke City, Md.
73	204576		Slp.	Ira T. Croswell	10	8	48.0	15.7	3.7	1907	Orlole, Md.
74	100178		Slp.	Irene	12	11	38.3	15.2	3.4	1876	Darien, Conn.
75	100280		Sch.	Irene	5	5	47.0	11.6	2.6	1870	Crisfield, Md.
76	100721	KQMP	Sch.	Irene	772	687	186.4	39.7	14.3	1900	Fairhaven, Calif.
77	211840	LDHR	Sc. b.	Irene	1,206	1,075	229.0	37.7	18.2	1913	Bath, Me.

<sup>1</sup> Formerly sch. William Layton.

Line No.	Service	Crew	Name of owner	Home port	Address of owner
1	Frt.	4	Nathan W. Todd	Baltimore, Md.	28 North Kenwood Avenue.
2	Frt.	4	Cambridge Gas Light Co. (Mass.)	Boston, Mass.	
3	Frt.	1	Wallace H. Bell	Bridgeport, Conn.	East Norwalk, Conn.
4	Frt.	6	Merritt & Chapman Derriek & Wrecking Co. (W. Va.)	New York, N. Y.	17 Battery Place.
5	Frt.	8	Coastwise Steamship & Barge Co. (Wash.)	Seattle, Wash.	502 Burke Building.
6	Frt.	2	Libby, McNeill & Libby (Mo.)	San Francisco, Calif.	Merchants Exchange Building.
7	Msc.	8	Samuel F. Huggins	Crisfield, Md.	117 South Fourth Street.
8	Frt.	6	Alma E. Wasson	Calais, Me.	30 Church Street.
9	Frt.	2	Frank Page	Cambridge, Md.	Tilghman, Md.
10	Frt.	6	Rufus W. Dean	do.	
11	Frt.	9	New England Maritime Co. (Me.)	Boston, Mass.	131 State Street.
12	Frt.	1	August Wilson	San Francisco, Calif.	Alameda, Calif.
13	Frt.	13	Maryland Navigation Co. (Md.)	Baltimore, Md.	Marine Bank Building.
14	Frt.	6	Reading Co. (Pa.)	Philadelphia, Pa.	Reading Terminal.
15	Frt.	9	Rogers & Webb	Boston, Mass.	110 State Street.
16	Frt.	12	Rolph Navigation & Coal Co. (Calif.)	San Francisco, Calif.	60 California Street.
17	Frt.	4	Jessie B. Lupton	Washington, D. C.	Lowland, N. C.
18	Frt.	2	Thornton Thomas	Crisfield, Md.	Fairmount, Md.
19	Oys.	5	Thornton Webster	do.	Wenona, Md.
20	Frt.	3	Henry Engelbrecht	New Orleans, La.	1810 South Franklin Street.
21	Frt.	2	E. P. Westlund	do.	Sulphur, La.
22	Oys.	5	Henry L. Johnson	Cambridge, Md.	High Street.
23	Frt.	3	F. V. Gentry Co. (Tex.)	Galveston, Tex.	Port Lavaca, Tex.
24	Frt.	3	Morecraft Transportation Corporation (Del.)	Wilmington, Del.	7 West Tenth Street.
25	Fsh.	10	Warren Fish Co. (Fla.)	Pensacola, Fla.	Baylen Street Wharf.
26	Frt.	7	Miami Import & Shipping Co.	Miami, Fla.	207 Vall Arcade.
27	Frt.	1	John Anderson	Savannah, Ga.	R. F. D. Box 74a.
28	Frt.	3	Westmoreland Coal Co. (Pa.)	Philadelphia, Pa.	224 South Third Street.
29	Frt.	10	Crowell & Thurlow (Me.)	Boston, Mass.	131 State Street.
30	Frt.	9	do.	do.	do.
31	Frt.	3	Jos. A. Goodyear	New Orleans, La.	468 Flood Street.
32	Oys.	5	Charles W. Parks	Crisfield, Md.	Fairmont, Md.
33	Frt.	1	Diamond P. Transportation Co. (Del.)	Philadelphia, Pa.	Nicotown Lane.
34	Frt.	6	Isaac E. Elliott	Cambridge, Md.	Oxford, Md.
35	Frt.	4	J. Tilghman Todd	Baltimore, Md.	Easton, Md.
36	Frt.	4	Dunbar-Dukate Co. (La.)	New Orleans, La.	1101 Maison Blanche Building.
37	Frt.	3	Westmoreland Coal Co. (Pa.)	Philadelphia, Pa.	224 South Third Street.
38	Frt.	4	John F. Joullian	Gulfport, Miss.	Lakeshore, Miss.
39	Fsh.	5	Sea Food Co. (Miss.)	do.	Biloxi, Miss.
40	Frt.	9	Barrett Co. (N. J.)	New York, N. Y.	40 Rector Street.
41	Frt.	20	Neptune Line (Del.)	do.	25 Beaver Street.
42	Frt.	7	Elmer W. Somers	Cape Charles, Va.	Accomac, Va.
43	Frt.	2	W. G. Thornhill	Galveston, Tex.	Matagorda, Tex.
44	Frt.	3	Peter W. Price	Crisfield, Md.	Chance, Md.
45	Frt.	3	Isaias Gonzales	San Juan, P. R.	Culebra Island, P. R.
46	Fsh.	4	Alabama Canning Co. (Ala.)	Mobile, Ala.	Bayou Labatre, Ala.
47	Frt.	4	D. E. Parkerson	Baltimore, Md.	St. Michaels, Md.
48	Msc.	3	Archie G. Cameron	Tacoma, Wash.	400 Dock Street.
49	Frt.	4	Barney D. Wessels	Reedville, Va.	Colonial Beach, Va.
50	Oys.	4	R. W. W. Parks	Crisfield, Md.	Wingate, Md.
51	Frt.	4	Harvey H. Conway	Cambridge, Md.	Choctank Avenue.
52	Frt.	6	Nathaniel K. Lester	New London, Conn.	Norwich, Conn.
53	Oys.	2	Charles M. Ingersoll	Philadelphia, Pa.	Dividing Creek, N. J.
54	Frt.	4	J. H. Addison	Baltimore, Md.	809 West Lanvale Street.
55	Frt.	12	New England Maritime Co. (Me.)	Boston, Mass.	131 State Street.
56	Frt.	4	George Benjamin Skinner	Alexandria, Va.	Quantico, Va.
57	Oys.	4	George H. Woodall	Wilmington, Del.	Leipsic, Del.
58	Pas.	1	E. S. Thomas	New York, N. Y.	Center Moriches, N. Y.
59	Frt.	1	Alden A. Swett	Boothbay, Me.	Boothbay Harbor, Me.
60	Frt.	3	Samuel Bowers	Savannah, Ga.	1312 Drayton Street.
61	Frt.	2	Gus. Dittenbert	Galveston, Tex.	Seadrift, Tex.
62	Frt.	8	Wilson A. Campbell	Philadelphia, Pa.	Newport, N. J.
63	Frt.	3	Alford Bradford	do.	do.
64	Frt.	4	Reading Co. (Pa.)	do.	Reading Terminal.
65	Msc.	7	Cecil B. De Mille Pictures Corporation (Del.)	Los Angeles, Calif.	Culver City, Calif.
66	Frt.	4	Morecraft Transportation Corporation (Del.)	New York, N. Y.	17 Battery Place.
67	Frt.	2	E. H. Webster	Belfast, Me.	Castine, Me.
68	Frt.	6	John J. Roen	Grand Haven, Mich.	Charlevoix, Mich.
69	Fsh.	3	Dunbar-Dukate Co. (La.)	New Orleans, La.	1009 Maison Blanche Building.
70	Oys.	3	H. O. Lowden	Beaufort, S. C.	Bluffton, S. C.
71	Frt.	1	William Hill	Beaufort, N. C.	Sealevel, N. C.
72	Oys.	3	John Reed	Philadelphia, Pa.	Port Norris, N. J.
73	Frt.	4	William Jones	Crisfield, Md.	Chance, Md.
74	Frt.	1	Mohawk Yacht Club	Bridgeport, Conn.	
75	Oys.	3	J. E. Todd	Crisfield, Md.	Holland Island, Md.
76	Frt.	9	Gardiner Mill Co. (Calif.)	San Francisco, Calif.	16 California Street.
77	Frt.	4	Mystic Steamship Co. (Mass.) (Trustees)	Boston, Mass.	111 Devonshire Street.

<sup>1</sup> Formerly sch. Hattie G. Giles,

Sailing Vessels

Line No.	Official No.	Signal letters	Rlg	Name of vessel	Tonnage		Register dimensions			When built	Where built
					Gross	Net	Length	Breadth	Depth		
					Feet			Feet			
					Feet			Feet			
1	12356	JDBS	Sch.	Irene E. Meservey	244	232	114.2	29.0	10.0	1866	Waldoboro, Me.
2	216962	LNCK	Sch.	Irene S. Wilkinson	818	708	187.3	38.0	14.4	1918	Savannah, Ga.
3	222491		Slp.	Iris	16	16	40.0	14.8	5.3	1922	Fajardo, P. R.
4	100275		Sch.	Iron Cliff	1,116	1,077	212.4	35.0	18.0	1881	Detroit, Mich.
5	100413		Sc. b.	Iron Queen	1,384	1,321	242.0	38.7	17.6	1887	do.
6	211248	LCWT	Sc. b.	Irwin	1,304	1,150	228.4	38.3	10.5	1913	Bath, Me.
7	100335		Slp.	Isabella	9	8	33.3	14.5	4.0	1883	Cold Spring, N. Y.
8	100688		Sch.	Isle de Cuba	6	6	43.5	13.5	2.6	1899	Hoopers Island, Md.
9	206813		Slp.	Iva	5	5	35.8	12.8	2.8	1902	Hunting Creek, Va.
10	100571		Sch.	Iva Manifold	28	26	53.5	18.2	5.0	1893	Fishing Bay, Md.
11	100687		Slp.	Iva Pearl	6	6	38.5	14.3	3.0	1899	Elliot, Md.
12	100691		Sch.	Ivy	11	7	46.0	13.7	3.0	1899	Smyrna, N. C.
13	76021		Sch.	J. McCaffrey	23	16	52.6	18.4	4.1	1878	Stonewall, Miss.
14	77145		Sch.	J. Peterson	27	17	55.2	18.6	4.2	1894	Bonfouca, La.
15	77382		Sch.	J. Tolley	7	7	39.0	14.4	2.6	1899	Fishing Creek, Md.
16	76430		Sch.	J. A. Chelton	46	34	66.0	22.5	6.0	1883	Pocomoke City, Md.
17	205848		Sch.	J. A. Crosswell	56	47	78.2	22.4	5.9	1908	Whitehaven, Md.
18	205631		Slp.	J. B. Vetra	15	12	50.0	16.6	4.0	1908	Wenona, Md.
19	76892		Sch.	J. C. Armiger	9	9	55.0	15.0	3.6	1890	Solomom Island, Md.
20	75295		Sch.	J. C. Townsend	35	34	58.5	20.7	4.5	1871	Indian River, Del.
21	75809	JRLF	Sc. b.	J. D. Peters	1,085	1,030	182.2	36.1	21.8	1875	Bath, Me.
22	77215		Sch.	J. E. Grady	12	9	37.5	10.7	5.4	1896	Apalachicola, Fla.
23	76303		Sch.	J. E. Walker	19	18	40.6	14.7	3.7	1882	Cedar Keys, Fla.
24	77379		Sch.	J. F. Hearn	7	7	42.0	15.0	3.0	1899	Wingate, Md.
25	76444		Sch.	J. F. Langhammer	31	23	60.0	19.0	5.8	1883	Pocomoke City, Md.
26	77052		Sch.	J. J. Underhill	35	33	68.0	20.3	4.8	1892	Madison, Md.
27	218776	LSMW	Sch.	J. K. Mitchell	383	319	142.6	32.0	10.7	1919	Millbridge, Me.
28	77575		Sch.	J. M. Flechas	33	24	57.1	22.2	3.7	1903	Scranton, Miss.
29	223574	MFJV	Sch.	J. O. Webster	431	373	140.5	33.5	14.0	1919	Weymouth, N. S.
30	70321		Sch.	J. R. Carroll	14	14	45.6	14.7	4.0	1882	Baltimore, Md.
31	76098		Sch.	J. R. Dixon	18	16	47.2	16.7	4.5	1879	Somerset County, Md.
32	204029	KWHR	Sc. b.	J. S. McGaughey	957	939	185.0	34.3	17.1	1907	Port Richmond, N. Y.
33	75415		Sch.	J. S. Smith	30	17	55.0	19.0	5.6	1872	Somerset County, Md.
34	206999		Slp.	J. T. Hicks	7	5	33.0	13.6	2.0	1909	Palacios, Tex.
35	76343		Slp.	J. T. Leonard	10	9	45.4	16.6	2.8	1882	Dorchester County, Md.
36	13874		Sch.	J. V. Taylor	199	189	125.0	26.2	8.9	1867	Winneconne, Wis.
37	200939	KTDF	Sch.	J. W. Clise	845	715	185.6	41.0	14.0	1904	Ballard, Wash.
38	77514		Sch.	J. W. Knowles	57	52	83.0	23.0	5.8	1901	Sharptown, Md.
39	77481		Slp.	J. W. Walker	7	7	42.0	14.4	4.0	1901	Orlole, Md.
40	76221		Sch.	J. Chester Wood	69	66	68.6	23.0	6.0	1881	Cherryfield, Me.
41	202432		Sch.	J. Lloyd Hawkrigde	121	88	89.6	26.6	6.4	1905	Millford, Del.
42	203820	KVTG	Sch.	Jacksonville	620	647	179.4	36.2	13.8	1906	Jacksonville, Fla.
43	76983		Sch.	Jacob Goldstrom	10	6	50.5	13.5	3.4	1891	Somerset County, Md.
44	217105	LNKB	Sch.	Jacob W. Hook	677	576	178.9	36.7	14.5	1918	Richmond, Me.
45	77184		Sl. b.	James M.	31	31	58.1	18.2	4.0	1895	Woolwich, Me.
46	222353	MDRN	Sc. b.	James Blight	2,197	2,114	267.3	46.0	23.6	1918	Morehead City, N. C.
47	221836	MDHT	Shp.	JAMES DOLLAR	3,017	2,812	318.0	46.1	26.2	1901	Glasgow, Scotland.
48	200320		Slp.	James Edson	6	5	39.0	13.0	2.9	1903	Hopkins, Va.
49	202613		Sch.	James Munro	25	12	53.7	19.0	4.1	1905	Biloxi, Miss.
50	77231		Sch.	JAMES NASMYTH	3,010	2,807	365.5	45.8	23.2	1896	West Bay City, Mich.
51	215063	LGVD	Shp.	James Rolph	2,108	1,927	277.2	42.4	24.1	1894	Liverpool, England.
52	77454	KQPJ	Bkn.	James Tuft	1,274	1,043	215.5	42.5	17.4	1901	Port Blakely, Wash.
53	76875		Sch.	James A. Webster	74	70	86.0	27.0	6.0	1890	Brooksville, Me.
54	75326		Sch.	James A. Whiting	35	23	61.0	20.6	6.3	1871	Somerset County, Md.
55	75239		Sch.	James C. Clark	41	33	62.8	22.1	5.4	1870	Baltimore, Md.
56	220645	MBNS	Sch.	James C. Hamlen	1,138	1,012	193.4	39.0	19.7	1920	South Portland, Me.
57	218205	LRKC	Sch.	James E. Coburn	987	898	189.4	39.3	19.0	1919	South Orrington, Me.
58	218742	LSKM	Sch.	James E. Newsom	707	629	180.4	36.2	14.9	1919	Boothbay Harbor, Me.
59	75188		Sch.	James E. Trott	59	56	73.8	22.9	6.2	1870	Baltimore, Md.
60	76957		Sch.	James H. Dashiell	52	49	79.0	23.5	5.7	1891	Madison, Md.
61	13234		Sch.	James H. Holdane	52	50	59.4	23.4	5.7	1857	Greenwich, Conn.
62	76146		Sch.	James H. Lewis	37	35	63.6	22.7	5.6	1880	Pocomoke City, Md.
63	76481		Sch.	James J. Lemon	25	15	54.2	18.9	4.4	1884	Wolf River, Miss.
64	13398	HLPK	Sch.	James L. Maloy	174	147	102.0	28.5	7.9	1864	Milton, Del.
65	77492		Sch.	James O. Wright	17	17	60.0	17.8	4.7	1901	Orlole, Md.
66	214337	LGFS	Sch.	James M. W. Hall	572	491	157.7	34.6	14.2	1916	Phippsburg, Me.
67	221935	MCLP	Shp.	JANET DOLLAR	3,096	2,898	319.3	46.4	26.4	1902	Glasgow, Scotland.
68	76754		Sch.	Janie	11	8	40.2	12.2	3.1	1888	Smyrna, N. C.
69	77163		Sch.	Janie Berry	29	23	50.0	18.4	3.6	1894	Straits, N. C.
70	215037	LHCK	Sch.	Jean	971	859	194.4	39.5	14.7	1917	Brunswick, Ga.
71	76992		Sch.	Jennie K.	18	17	48.0	17.5	3.0	1891	Logtown, Miss.
72	77312	KNPD	Sch.	Jennie D. Bell	194	171	125.0	23.5	7.5	1898	Bethel, Del.

1 Formerly British sch. Charles F. Gordon.  
 2 Formerly sc. b. No. 7.  
 3 Formerly { a sch. J. W. Clise.  
 4 Formerly { b Norwegian ch. J. W. Clise.

5 Formerly { a German bk. Orotava.  
 6 Formerly { b ship Orotava.  
 7 Formerly { a British shp. Celtic Monarch.  
 8 Formerly { b ship Celtic Monarch.

Line No.	Service	Crew	Name of owner	Home port	Address of owner
1	Fr.	4	Bangor Lumber Co. (Me.)	Bangor, Me.	South Brewer, Me.
2	Fr.	8	Howard Lumber Co. (W. Va.)	Alexandria, Va.	
3	Fr.	3	Manuel Ferrero Davila	San Juan, P. R.	Fajardo, P. R.
4	Fr.	7	Pringle Barge Line Co. (Ohio)	Cleveland, Ohio	Rockefeller Building.
5	Fr.	3	Consolidated Fisheries Co. (Del.)	Wilmington, Del.	Lewes, Del.
6	Fr.	4	Westmoreland Coal Co. (Pa.)	Philadelphia, Pa.	224 South Third Street.
7	Fr.	1	William B. Chard, jr.	Bridgeport, Conn.	Greenwich, Conn.
8	Fr.	3	Logan B. Parks	Crisfield, Md.	Applegarth, Md.
9	Fr.	3	A. F. Evans	do.	Ewell, Md.
10	Fr.	2	William F. Kelly	Annapolis, Md.	Eastport, Md.
11	Oys.	4	John P. Marshall	Crisfield, Md.	Ewell, Md.
12	Fr.	1	W. M. Gaskell	Beaufort, N. C.	Sealevel, N. C.
13	Fr.	2	Mrs. Melissa H. Stiglets	Gulfport, Miss.	Lorraine, Miss.
14	Fr.	3	Sylvan Mallini	do.	Pass Christian, Miss.
15	Fr.	3	Elwood C. Todd	Crisfield, Md.	Crocheron, Md.
16	Fr.	3	Robert Shores	do.	Chance, Md.
17	Oys.	3	Wm. L. Muir	Baltimore, Md.	2232 Boston Street.
18	Fr.	4	Silas Rodney Webster	do.	2235 Boston Street.
19	Fr.	2	Herman L. Cook	Cambridge, Md.	Hayward Street.
20	Fr.	2	Charles D. Woodall	Wilmington, Del.	Magnolia, Del.
21	Fr.	5	Booth Fisheries Co. (Del.)	Seattle, Wash.	Foot Wall Street.
22	Fr.	3	D. T. Hunt	Tampa, Fla.	St. Andrews, Fla.
23	Fr.	10	John Lowe	Key West, Fla.	620 Southard Street.
24	Fr.	4	Wille W. Holliday	Crisfield, Md.	Wingate, Md.
25	Oys.	2	John W. Ringgold	Philadelphia, Pa.	Port Norris, N. J.
26	Fr.	6	Asa C. Ketcham	Annapolis, Md.	Solomons, Md.
27	Fr.	5	A. A. Whetstone	Miami, Fla.	Fort Pierce, Fla.
28	Fr.	3	J. E. Lockard	Gulfport, Miss.	Vaneleave, Miss.
29	Fr.	6	Webster Marine Corporation (Fla.)	Miami, Fla.	243 Northeast Thirteenth Ter- race.
30	Fr.	2	J. W. Rowe	Newport News, Va.	Achilles Va.
31	Fr.	1	J. T. Moars	Reedville, Va.	Colonial Beach, Va.
32	Fr.	4	Aiken Towboat & Barge Co. (Fla.)	Pensacola, Fla.	812 Palafox Street.
33	Fr.	7	Howard J. Chesser	Annapolis, Md.	St. George Island, Md.
34	Fr.	2	G. W. Hicks	Galveston, Tex.	Palacios, Tex.
35	Oys.	5	William Jones	Cambridge, Md.	
36	Fr.	5	L. A. Buck	Marquette, Mich.	Escanaba, Mich.
37	Fr.	8	Putnam Lumber Co. (Wis.)	Jacksonville, Fla.	Box 136.
38	Fr.	4	Peter P. Cappel	New York, N. Y.	333 West Twenty-third Street.
39	Oys.	1	F. A. Lewis	Washington, N. C.	Lowland, N. C.
40	Fr.	3	A. B. Mazrall	Ellsworth, Me.	
41	Fr.	2	Irving E. DeWick	New Haven, Conn.	West Haven, Conn.
42	Fr.	8	Lumber & Export Co. (La.)	Boston, Mass.	414 Audubon Building.
43	Fr.	4	Susanna R. Somers	Annapolis, Md.	Ridge, Md.
44	Fr.	8	Maryland Navigation Co. (Md.)	Baltimore, Md.	Marine Bank Building.
45	Fr.	1	Roy B. Rowe	Bath, Me.	Boothbay Harbor, Me.
46	Fr.	5	United States Gypsum Transportation Co. (N. Y.)	New York, N. Y.	17 State Street.
47	Fr.	20	Robert Dollar Co. (Calif.)	San Francisco, Calif.	Robert Dollar Building.
48	Oys.	1	Tine Drummond	Cape Charles, Va.	Sanford, Va.
49	Fr.	5	John F. Joullian	Gulfport, Miss.	Lakeshore, Miss.
50	Fr.	8	Pittsburgh Steamship Co. (W. Va.)	Duluth, Minn.	Wolvin Building.
51	Fr.	28	Rolph Navigation & Coal Co. (Calif.)	San Francisco, Calif.	60 California Street.
52	Fr.	12	Geo. E. Billings	do.	312 California Street.
53	Fr.	2	Albert W. Webster	Rockland, Me.	Vinalhaven, Me.
54	Fr.	2	A. J. Lewis	Reedville, Va.	Walnut Point, Va.
55	Fr.	5	Augustus Armiger	Annapolis, Md.	Eastport, Md.
56	Fr.	9	James C. Hamlen	Portland, Me.	Masonic Building.
57	Fr.	8	Charles F. Webb	Boston, Mass.	110 State Street.
58	Fr.	8	Boston Maritime Corporation (Me.)	do.	131 State Street.
59	Fr.	3	Thomas C. Hance	Annapolis, Md.	Mutual, Md.
60	Fr.	3	Benjamin E. Harrington	Cambridge, Md.	Taylor Island, Md.
61	Fr.	2	Ezra M. Holloway	New York, N. Y.	Huntington, N. Y.
62	Fr.	4	T. S. Phipps	Annapolis, Md.	18 Holland Street.
63	Fr.	3	Antonino Palmisano, jr.	New Orleans, La.	2250 Brainard Street.
64	Fr.	3	Clara White	Boston, Mass.	94 Forrest Hill Street.
65	Fr.	3	H. B. Miller	Reedville, Va.	Colonial Beach, Va.
66	Fr.	7	George D. Rogers	Boston, Mass.	110 State Street.
67	Fr.	27	Robert Dollar Co. (Calif.)	San Francisco, Calif.	Robert Dollar Building.
68	Fsh.	1	F. W. Florence	Washington, N. C.	South Creek, N. C.
69	Fr.	2	Closs Gibbs	do.	Englehard, N. C.
70	Fr.	9	William C. Reid	New York, N. Y.	Java and Provost Streets (B.).
71	Fr.	2	Ernest Prieto	New Orleans, La.	Mandeville, La.
72	Fr.	5	C. C. Paul & Co.	Baltimore, Md.	Stewart Building.

\* Formerly <sup>a</sup> German ship Egon.  
<sup>b</sup> ship Egon.

† Formerly sch. Nisseogue.

## Sailing Vessels

Line No.	Official No.	Signal letters	Rlg	Name of vessel	Tonnage		Register dimensions			When built	Where built
					Gross	Net	Length	Breadth	Depth		
					Feet			Feet			
1	217636	LQCD	Sch.	Jennie Flood Kreger	1,838	1,614	243.7	42.2	19.5	1919	Belfast, Me.
2	76503		Sip.	Jessie	10	9	35.5	14.2	3.7	1884	Tottenville, N. Y.
3	12910		Sch.	Jessie Irving	45	35	71.6	23.6	5.0	1866	Absecon, N. J.
4	205628		Sip.	Jessie Price	15	12	50.9	16.3	4.3	1908	Oriole, Md.
5	215670	LJBS	Sch.	Jessie G. Noyes	1,376	1,253	225.2	43.0	19.8	1917	Thomaston, Me.
6	77564		Sch.	Joanna Durgain	66	55	65.3	21.6	7.1	1902	Brookville, Me.
7	77093	KLRD	Sch.	John A.	282	235	131.7	32.0	9.8	1893	Eureka, Calif.
8	77436		Sch.	John Branford	24	24	67.0	18.6	5.5	1900	Fairmount, Md.
9	76917		Sch.	John Buzby	12	7	43.0	16.5	4.2	1878	Burlington, N. J.
10	77417	KQFG	Shp.	JOHN ENA	2,842	2,700	312.9	48.1	25.0	1892	Glasgow, Scotland
11	211516		Sc. b.	John Fisher	30	30	75.0	19.4	2.7	1891	Alexandria, Va.
12	201630	FTNP	Sc. b.	John Forsyth	2,198	2,067	279.4	47.4	21.5	1904	New London, Conn.
13	77308		Sch.	JOHN FRITZ	4,152	3,840	436.0	60.0	24.0	1898	West Bay City, Mich.
14	12539		Sch.	John Guyant	36	23	58.6	18.7	5.4	1866	Camden, N. J.
15	76578	KDBS	Sch.	John Hagerty	235	223	129.3	28.7	9.0	1885	Tottenville, N. Y.
16	77276		Sch.	John Henry	7	7	41.6	14.7	2.9	1897	Fishing Creek, Md.
17	76507		Sch.	John Martin	45	33	69.8	20.4	6.2	1884	Baltimore, Md.
18	77358		Sc. b.	JOHN SKEATON	4,530	4,217	446.5	60.2	25.0	1899	West Superior, Wis.
19	76815		Sch.	John A. Francomb	658	625	180.0	36.0	13.0	1889	West Bay City, Mich.
20	77310		Sch.	JOHN A. ROEBLING	4,152	3,840	436.0	60.0	24.0	1898	do
21	13799		Sch.	John B. Norris	49	46	66.5	20.3	6.3	1868	Fairhaven, Mass.
22	206749	LBGK	Sch.	John C. Hildebrand	1,036	826	188.4	38.0	18.6	1909	Bath, Me.
23	76373		Sch.	John E. Bright	27	26	54.9	18.6	4.8	1882	Saint Michaels, Md.
24	76698		Sch.	John H. Hoffman	5	5	37.0	11.6	2.8	1887	Smith Island, Md.
25	221970	MDLG	Sc. b.	John H. Winstead	1,160	1,120	214.5	36.1	16.2	1922	Baltimore, Md.
26	217635	LQCB	Bkn.	JOHN J. PHILLIPS	968	905	181.0	36.4	15.2	1899	Bath, Me.
27	81300	KHRQ	Sch.	John L. Martino	257	213	126.7	30.4	8.2	1890	Phippsburg, Me.
28	77328		Sip.	John L. Thomas	5	5	37.6	12.0	3.0	1897	Hollands Island, Md.
29	200880		Sch.	John R. Manta	147	98	101.8	24.9	10.2	1904	Essex, Mass.
30	207001		Sch.	John R. Platter	29	29	53.4	16.6	5.8	1909	Key Largo, Fla.
31	77330		Sip.	John S. Harvey	5	5	34.5	12.9	2.9	1898	Gullford, Va.
32	76701		Sch.	John S. Myers	25	15	54.4	17.9	5.0	1887	Bridgeton, N. J.
33	13494		Sch.	John W. Bell	90	86	86.1	22.8	6.9	1848	New York, N. Y.
34	77438	KQJF	Sc. b.	John W. Chittenden	235	186	128.2	27.0	8.7	1900	Tottenville, N. Y.
35	13374		Sch.	John W. Paul	28	26	60.3	19.1	3.6	1855	Bridgeburgh, N. J.
36	216901	LMVD	Sch.	John W. Wells	2,527	2,374	267.8	47.8	26.5	1918	St. Helens, Ore.
37	75917		Sch.	John R. P. Moore	99	94	86.7	27.0	6.5	1877	Snow Hill, Md.
38	219476	LVHM	Sch.	John Francis Stuard	1,200	1,101	205.8	41.2	19.5	1919	Handsboro, Miss.
39	77576		Sip.	Joker	10	8	36.4	10.4	5.0	1903	Bristol, R. I.
40	218181	LRJH	Sc. b.	Jonesport	1,322	1,174	230.6	37.6	19.6	1919	Machias, Me.
41	211851		Sip.	Joseph O.	9	8	37.0	13.7	2.4	1913	Port Royal, S. C.
42	221881	MCLQ	Shp.	JOSEPH DOLLAR	2,407	2,262	293.9	43.1	24.8	1902	Glasgow, Scotland
43	77137		Sch.	Joseph Murray	69	66	63.0	24.6	4.9	1894	Milford, Del.
44	221160	MCQK	Sc. b.	Joseph E. Hooper	2,233	2,150	267.3	46.0	23.6	1921	South Portland, Me.
45	217930	LQTR	Sc. b.	Joseph J. Hock	1,032	982	209.4	36.2	16.3	1919	Baltimore, Md.
46	77158		Sch.	Joseph S. Faulkner	30	29	69.3	19.3	4.6	1894	Tighmans Island, Md.
47	76422		Sch.	Joseph T. Brennan	27	26	54.0	17.7	5.3	1883	Madison, Md.
48	76477		Sch.	Jos. W. Brooks	10	9	43.6	14.6	3.2	1883	do
49	76631		Sch.	Josephine	15	14	49.5	14.0	3.2	1886	Fort Meyers, Fla.
50	202580		Sch.	Josephine Delmas	26	19	55.0	19.9	4.0	1905	Handsboro, Miss.
51	214521		Sch.	Josephine Foster	23	16	57.6	19.2	3.7	1916	Pascagoula, Miss.
52	77248		Sch.	Josephine Lopez	44	35	65.0	22.3	4.8	1896	Handsboro, Miss.
53	77036		Sch.	Josephine Mestier	41	26	68.2	28.7	4.1	1893	do
54	75771		Sch.	Josephine Smith	13	9	45.0	16.0	3.9	1875	Bellport, N. Y.
55	92364	KJSQ	Sch.	Josephine Wimsatt	149	106	95.0	27.0	6.0	1891	Milford, Del.
56	220848	MBWS	Sch.	Josephine A. McQuesten	1,607	1,462	230.0	41.9	22.8	1920	Rockland, Me.
57	220980	MCHP	Sch.	Josiah B. Chase	1,661	1,518	230.8	41.4	23.7	1921	Boothbay Harbor, Me.
58	201743		Sch.	Josie D.	14	11	50.0	14.9	3.3	1904	Lockwood Folly, N. C.
59	215278		Sch.	Juan Cruz	43	43	59.6	19.7	6.9	1917	Catano, P. R.
60	222040		Sip.	Juan Jose	9	9	34.8	12.6	4.7	1922	Fajardo, P. R.
61	77001	KLCR	Sch.	Judique	121	89	98.2	24.0	10.8	1891	Essex, Mass.
62	209359		Sch.	Julia	16	16	47.0	15.9	4.9	1911	Mayaguez, P. R.
63	75164		Sch.	Julia and Annie	42	40	64.5	21.5	6.4	1869	Talbot County, Md.
64	204155		Sip.	Julia A.	10	6	27.0	12.8	4.9	1907	Skidaway Island, Ga.
65	77393		Sch.	Julia H.	23	14	50.5	18.7	4.3	1899	Madisonville, La.
66	77569		Sch.	Julia L.	18	12	46.8	17.2	3.1	1903	Biloxi, Miss.
67	224378		Sch.	Julia Delacruz	34	19	58.7	19.4	4.5	1924	do
68	76519		Sip.	Julia Hamilton	8	6	36.0	14.2	3.4	1884	Barren Creek Springs, Md.
69	76865		Sch.	Julia W. Bell	14	14	52.3	14.2	3.7	1890	Morehead City, N. C.
70	75376		Sip.	Julian	6	5	27.6	11.6	3.3	1871	Greenwich, Conn.
71	213178		Sip.	Julio	11	11	44.0	13.3	4.4	1915	Mayaguez, P. R.
72	219520	LVKP	Sch.	K. V. Kruse	1,723	1,554	242.2	46.2	20.0	1920	North Bend, Ore.

<sup>1</sup> Formerly Hawaiian shp. John Ena.

<sup>2</sup> Formerly sch. Mary L. Baxter.

<sup>3</sup> Formerly sch. U. S. S. Severn.  
<sup>4</sup> bk. Severn.

Line No.	Serv- ice	Crew	Name of owner	Home port	Address of owner
1	Frt.	10	Boston Maritime Corporation (Me.)	Boston, Mass.	131 State Street.
2	Frt.	2	Jakob Olsen	New York, N. Y.	Hoboken, N. J.
3	Frt.	2	A. F. Bunting	New Bern, N. C.	
4	Frt.	2	S. R. Webster	Baltimore, Md.	3308 Walbrook Avenue.
5	Frt.	10	New England Maritime Co. (Me.)	Boston, Mass.	131 State Street.
6	Frt.	2	E. B. Simpson	Belfast, Me.	South Bluehill, Me.
7	Frt.	7	Pacific Coast Codfish Co. (Wash.)	Seattle, Wash.	Pier 1.
8	Frt.	3	A. H. Wells	Alexandria, Va.	Colonial Beach, Va.
9	Oys.	5	Alfred Polhamus	Philadelphia, Pa.	Leesburg, N. J.
10	Frt.	29	James Botts	New York, N. Y.	15 Moore Street.
11	Frt.	1	L. A. Clarke & Son	Washington, D. C.	Tenth and H Streets SW.
12	Frt.	7	Thames Tow Boat Co. (Conn.)	New London, Conn.	Bank Street.
13	Frt.	9	Pittsburgh Steamship Co. (W. Va.)	Duluth, Minn.	Wolvin Building.
14	Oys.	10	Christian Johnson	Philadelphia, Pa.	Greenwich, N. J.
15	Frt.	10	Norfolk Lighterage Co. (Va.)	Norfolk, Va.	Foot Commerce Street.
16	Oys.	3	George W. Holliday	Crisfield, Md.	Wingate, Md.
17	Frt.	3	T. Preston Webster	Baltimore, Md.	2219 Boston Street.
18	Frt.	10	Pittsburgh Steamship Co. (W. Va.)	Duluth, Minn.	Wolvin Building.
19	Frt.	6	Wm. Burns	Detroit, Mich.	1471 Hurlburt Avenue.
20	Frt.	10	Pittsburgh Steamship Co. (W. Va.)	Duluth, Minn.	Wolvin Building.
21	Frt.	2	F. C. Huntley	Calais, Me.	
22	Frt.	9	Lewis K. Thurlow	Boston, Mass.	131 State Street.
23	Frt.	5	J. H. Bailey	Reedville, Va.	Kinsale, Va.
24	Oys.	1	Noah L. Payton	Washington, N. C.	Belhaven, N. C.
25	Frt.	5	Eastern Steamship Co. (Del.)	Wilmington, Del.	Ford Building.
26	Frt.	12	Henry Strouse	Philadelphia, Pa.	Real Estate Trust Building.
27	Frt.	5	C. C. Paul & Co.	Baltimore, Md.	Stewart Building.
28	Frt.	2	M. G. W. Kelly	Crisfield, Md.	Holland Island, Md.
29	Whl.	20	Antone J. Mandly	New Bedford, Mass.	105 Oak Street.
30	Frt.	3	T. A. Lowe	Key West, Fla.	Key Largo, Fla.
31	Frt.	1	Clifton Blackwell	Annapolis, Md.	St. George Island, Md.
32	Oys.	6	Samuel P. Fithian	Philadelphia, Pa.	Bridgeton, N. J.
33	Frt.	4	C. C. Paul & Co.	Baltimore, Md.	Stewart Building.
34	Frt.	3	Merritt & Chapman Derrick & Wrecking Co. (W. Va.)	New York, N. Y.	17 Battery Place.
35	Frt.	2	E. A. Fisher	Perth Amboy, N. J.	Sayreville, N. J.
36	Frt.	17	Chas. R. McCormick & Co. (Calif.)	San Francisco, Calif.	215 Market Street.
37	Frt.	4	William M. Jarrett	Crisfield, Md.	Blavve, Md.
38	Frt.	9	John G. Murphy	St. Thomas, Virgin Islands.	
39	Pas.	2	Harry Bowden	Philadelphia, Pa.	2012 North Sixth Street.
40	Frt.	4	Southern Transportation Co. (N. J.)	do	Commercial Trust Building.
41	Frt.	2	Chatham Oyster Co. (Ga.)	Beaufort, S. C.	Box 319.
42	Frt.	26	Robert Dollar Co. (Calif.)	San Francisco, Calif.	Robert Dollar Building.
43	Frt.	2	Timothy J. O'Connell	New York, N. Y.	432 West Twenty-fifth Street.
44	Frt.	5	Eastern Transportation Co. (Del.)	Wilmington, Del.	Ford Building.
45	Frt.	4	do	do	Do.
46	Oys.	2	Herman L. Berry	Philadelphia, Pa.	Port Norris, N. J.
47	Oys.	2	B. D. Trout	do	Leesburg, N. J.
48	Oys.	4	Harry D. Moore	do	Dividing Creek, N. J.
49	Fsh.	4	Gilbert H. Albury	Key West, Fla.	717 Galveston Lane.
50	Frt.	6	Bernard Taltavull	Gulfport, Miss.	Biloxi, Miss.
51	Oys.	5	C. B. Foster Packing Co. (La.)	New Orleans, La.	1009 Maison Blanche Building.
52	Fsh.	4	Alabama Canning Co. (Ala.)	Mobile, Ala.	Bayou LaBatre, Ala.
53	Frt.	5	Ernest Prieto	New Orleans, La.	Mandeville, La.
54	Oys.	1	William A. Daiger	Alexandria, Va.	Tidwells, Va.
55	Frt.	4	Johnson & Wimsatt (Del.)	Washington, D. C.	1212 Water Street SW.
56	Frt.	11	Lewis K. Thurlow	Boston, Mass.	131 State Street.
57	Frt.	8	New England Maritime Co. (Me.)	do	Do.
58	Frt.	2	R. Galloway	Wilmington, N. C.	Supply, N. C.
59	Frt.	5	Ramon Martinez	San Juan, P. R.	63 San Jorge Street.
60	Frt.	2	Enrique Carrillo	do	Vieques Island, P. R.
61	Fsh.	10	Nicholson Fish Co. (Me.)	Bangor, Me.	Bucksport, Me.
62	Frt.	4	Gonzalo Carrillo	San Juan, P. R.	Culebra Island, P. R.
63	Frt.	3	Charles A. Tuers	Annapolis, Md.	90 Dock Street.
64	Fsh.	1	Chatham Oyster Co. (Ga.)	Savannah, Ga.	401 West Bay Street.
65	Frt.	3	James M. Barringer	New Orleans, La.	Lacomb, La.
66	Frt.	4	Dunbar-Dukate Co. (La.)	do	1101 Maison Blanche Building.
67	Oys.	5	C. B. Foster Packing Co. (La.)	Gulfport, Miss.	Biloxi, Miss.
68	Frt.	3	Wm. D. Elliott	Baltimore, Md.	303 Harwood Avenue.
69	Frt.	1	F. L. Scarborough	Manteo, N. C.	Avon, N. C.
70	Frt.	1	George W. Collinge	Bridgeport, Conn.	Greenwich, Conn.
71	Frt.	5	Gonzalo Carrillo	San Juan, P. R.	Culebra, P. R.
72	Frt.	14	J. E. Davenport	San Francisco, Calif.	112 Market Street.

† Formerly sch. Winnegance.

‡ Formerly {a German shp. Shurbek.

{b shp. Shurbek.

• Formerly sc. b. Northern No. 41.

† Formerly sch. May and Anna Beswick.



## Sailing Vessels

Line No.	Official No.	Signal letters	Rig	Name of vessel	Tonnage		Register dimensions			When built	Where built
					Gross	Net	Length	Breadth	Depth		
							Feet	Feet	Feet		
1	126047	KQBJ	Sch.	KaMol.	108	108	95.0	27.5	7.6	1882	San Francisco, Calif.
2	161151		Slp.	Kaiulani	13	12	35.3	12.7	4.8	1892	do.
3	212475		Sch.	Kanuga	26	17	56.2	19.5	4.0	1914	Biloxi, Miss.
4	14004		Sch.	Kate	81	77	81.5	23.5	6.8	1864	Kent County, Md.
5	14487	KGNH	Sch.	Kate Darlington	135	128	97.8	28.0	7.1	1889	Baltimore, Md.
6	220285	LWVF	Bkn.	Kate G. Pederson	2,269	2,106	264.6	46.1	24.0	1920	Columbia City, Oreg.
7	14403		Sch.	Kate H. Tilghman	67	64	85.0	24.0	5.8	1881	Wicomico County, Md.
8	14446		Sch.	Kate L. Pray	59	56	68.0	21.3	6.5	1886	Eden, Me.
9	220128	LWQN	Bkn.	Katherine Mackall	2,262	2,119	266.5	46.0	24.1	1919	Wilmington, Calif.
10	218876	LSRN	Sch.	Katherine May	915	816	183.8	37.6	19.2	1919	East Hampden, Me.
11	161063		Sch.	Kathleen	18	13	58.6	17.2	4.4	1894	Fairmount, Md.
12	161189		Slp.	Kathryn	12	12	50.0	16.8	4.2	1901	Crisfield, Md.
13	161091		Slp.	Katie and Edith	9	6	46.0	15.0	3.7	1896	White Haven, Md.
14	161006		Sch.	Katie Allmond	44	34	65.9	19.3	4.7	1890	Sharptown, Md.
15	161166		Sch.	Katie May	6	6	41.5	13.0	2.8	1900	Bishops Head, Md.
16	209214		Slp.	Katie Rowe	28	21	56.3	18.8	5.4	1911	Orlole, Md.
17	14447	KDLF	Sch.	Kennebec	187	157	103.7	27.4	9.4	1886	Brewer, Me.
18	14008		Sch.	Kent Island	43	34	64.9	21.1	5.3	1865	Kent Island, Md.
19	218979	L/COH	Sch.	Kenton	904	825	187.4	38.4	15.3	1919	Bath, Me.
20	161111	KNML	Se. b.	Kentucky	1,575	1,472	245.2	44.3	19.2	1898	do.
21	14477		Sch.	Kessie C. Price	25	17	55.6	18.6	5.0	1888	Rock Creek, Md.
22	106644		Sch.	Keuka	533	511	172.0	32.4	12.1	1889	Mount Clemens, Mich.
23	161181	KQWL	So. b.	Kimberton	955	866	195.0	35.0	17.6	1901	Noank, Conn.
24	14437		Slp.	King Fisher	7	7	37.6	10.8	3.3	1885	Patchogue, N. Y.
25	217099	LNJT	Sch.	Kingsway	1,272	1,107	203.8	41.0	22.8	1918	Mystic, Conn.
26	161084		Sch.	Kirk Daugherty	24	17	60.8	18.6	4.9	1896	Pocomoke City, Md.
27	161139		Slp.	Klondike	7	7	41.5	13.5	3.0	1897	do.
28	221390		Sch.	Knapp	11	8	45.7	13.5	3.3	1901	Unknown.
29	161184	KRBN	Bkn.	Kohala	891	770	194.8	39.9	15.8	1901	Fairhaven, Calif.
30	126862		Se. b.	L. & W. B. C. Co. No. 1.	862	817	192.1	34.0	16.0	1892	Noank, Conn.
31	200291		So. b.	L. & W. B. C. Co. No. 2.	958	866	193.9	35.0	17.6	1903	do.
32	150832	KPJH	So. b.	L. & W. B. Coal Co. No. 3.	954	865	193.6	35.0	17.6	1899	do.
33	126890		So. b.	L. & W. B. C. Co. No. 4.	685	654	159.8	33.9	16.0	1892	do.
34	126891		So. b.	L. & W. B. C. Co. No. 5.	685	654	159.8	33.9	16.0	1892	do.
35	126906		So. b.	L. & W. B. C. Co. No. 6.	685	654	159.8	33.9	16.0	1892	do.
36	126907		So. b.	L. & W. B. C. Co. No. 7.	685	654	159.8	33.9	16.0	1892	do.
37	127357	KPFW	So. b.	L. & W. B. C. Co. No. 8.	953	861	193.7	35.0	17.6	1899	do.
38	126920		So. b.	L. & W. B. C. Co. No. 9.	685	654	159.8	33.9	16.0	1892	do.
39	126987		So. b.	L. & W. B. C. Co. No. 10.	862	828	194.6	34.6	16.0	1893	do.
40	126997		So. b.	L. & W. B. C. Co. No. 11.	862	828	194.6	34.6	16.0	1893	do.
41	127366		So. b.	L. & W. B. C. Co. No. 14.	953	861	193.7	35.0	17.6	1899	do.
42	127433	KQDB	So. b.	L. & W. B. C. Co. No. 15.	953	861	193.7	35.0	17.6	1900	do.
43	141310		Sch.	L. Farles	16	16	41.6	18.5	4.2	1893	Santa Rose Sound, Fla.
44	215040		Sch.	L. Goldman	28	19	54.5	18.8	4.4	1917	Biloxi, Miss.
45	221150		Sch.	L. A. Dunton	134	94	104.3	25.0	11.6	1921	Essex, Mass.
46	15944		Sch.	L. B. Platt	39	27	61.6	22.2	6.3	1873	Dorchester County, Md.
47	15703		Sch.	L. C. Spencer	44	42	64.0	20.8	6.4	1870	Dorchester, Md.
48	140571		Sch.	L. E. Coulbourn	19	13	59.0	10.3	4.3	1882	Somerset County, Md.
49	140130	JRQJ	Sch.	L. E. Williams	100	95	95.5	23.1	7.5	1875	Wicomico County, Md.
50	141434		Sch.	L. F. Petty	35	25	65.5	18.7	5.0	1896	Madison, Md.
51	115122		Sch.	L. T. Spicer	84	60	86.5	23.6	5.8	1873	Wicomico County, Md.
52	141588		Sch.	La Paloma	26	18	42.0	15.5	6.1	1894	San Francisco, Calif.
53	141842		Sch.	Lacey	9	8	43.7	14.5	2.7	1902	Wit, N. C.
54	213633		Slp.	Lady Eleanor	27	22	58.0	22.0	5.2	1915	Orlole, Md.
55	214519		Slp.	Lady Evelyn	10	8	43.0	14.3	3.4	1916	Sallsbury, Md.
56	141186		Sch.	Lady Grant	10	7	38.3	13.7	3.5	1891	Atlantic, N. C.
57	140739		Slp.	Lady Harrington	8	8	43.5	14.5	3.5	1884	Madison, Md.
58	218182	LRJK	Sch.	Lady Marian	431	398	136.7	36.2	12.5	1919	Tampa, Fla.
59	206347	LBDJ	Sch.	Laforrest L. Simmons	132	104	88.9	27.8	7.5	1909	Milford, Del.
60	212474		Sch.	Lagoda	26	19	56.2	19.5	4.0	1914	Biloxi, Miss.
61	211879		Sch.	Lala G.	20	19	52.2	15.8	3.3	1913	Atlantic, N. C.
62	141765	KRIW	Se. b.	Langhorne	955	866	195.0	35.0	17.6	1901	Noank, Conn.
63	141505		Sch.	Laona	6	6	36.5	11.7	3.1	1897	Wittman, Md.
64	141761		Slp.	Laura J. Barkley	6	6	37.0	13.9	3.0	1901	Fishing Creek, Md.
65	209249		Slp.	Laura M. Evans	10	8	42.7	15.3	3.6	1911	Crisfield, Md.
66	221436	MCWL	Sch.	Laura Annie Barnes	698	635	181.2	36.8	15.3	1921	Phippsburg, Me.
67	141223		Sch.	Laurena Clayton	79	75	95.0	24.0	7.0	1892	Cambridge, Md.
68	141257	KLPH	Sch.	Lavtula M. Snow	354	292	133.0	31.7	10.9	1893	Rockland, Me.
69	15680	JKBC	Sch.	Lavolta	204	173	104.0	28.0	11.4	1870	Ellsworth, Me.
70	211573		Sch.	Laz Lopez, jr.	23	15	53.5	18.9	3.7	1913	Biloxi, Miss.

1 Formerly <sup>a</sup> sch. Canute.  
<sup>b</sup> Hawaiian sch. Ka Me.  
2 Formerly Hawaiian sch. Kaiulani.  
3 Formerly sch. Miriam Landis.  
4 Formerly <sup>a</sup> sch. A. Stewart.  
<sup>b</sup> sch. H. J. McAvoy.

5 Formerly sc. b. C. R. R. of N. J. No. 1.  
6 Formerly sc. b. C. R. R. of N. J. No. 2.  
7 Formerly sch. b. Paxinos.  
8 Formerly sc. b. C. R. R. of N. J. No. 4.  
9 Formerly sc. b. C. R. R. of N. J. No. 5.  
10 Formerly sc. b. C. R. R. of N. J. No. 6.



Line No.	Service	Crew	Name of owner	Home port	Address of owner
1	Frt.	6	Masao Shimomura.....	Honolulu, Hawaii.....	Pier 16.
2	Frt.	3	L. Apana.....	do.....	Do.
3	Fsh.	5	Sea Food Co. (Miss.).....	Gulfport, Miss.....	Biloxi, Miss.
4	Frt.	3	J. O. Phillips.....	Reedville, Va.....	Tappahannock, Va.
5	Frt.	5	Jacob Calloway.....	Baltimore, Md.....	Galestown, Md.
6	Frt.	15	Northern Fisheries (Wash.).....	San Francisco, Calif.....	141 Clay Street.
7	Frt.	3	Robert Otho Smith.....	Reedville, Va.....	Urbanna, Va.
8	Frt.	2	J. F. Hutchison.....	Belfast, Me.....	Brooksville, Me.
9	Frt.	11	Pacific Freighters Co. (Calif.).....	San Francisco, Calif.....	310 California Street.
10	Frt.	8	F. P. Hardy.....	Bangor, Me.....	39 Norway Road.
11	Frt.	2	Frank E. Maddox.....	Annapolis, Md.....	Doncaster, Md.
12	Fsh.	6	J. A. Dodson.....	Reedville, Va.....	Fairport, Va.
13	Frt.	3	Frederick Stepney.....	Annapolis, Md.....	Skidmore, Md.
14	Msc.	3	W. A. Anderson.....	Crisfield, Md.....	White Haven, Md.
15	Oys.	2	E. H. Todd.....	do.....	Crocheron, Md.
16	Frt.	6	S. R. Webster.....	Baltimore, Md.....	2208 Boston Street.
17	Frt.	5	D. F. Hibbard.....	Calais, Me.....	Perry, Me.
18	Frt.	2	Thomas Moore.....	Annapolis, Md.....	Solomons, Md.
19	Frt.	8	William M. Martino.....	Crisfield, Md.....	Sharptown, Md.
20	Frt.	4	Morecraft Transportation Corporation (Del.).....	New York, N. Y.....	17 Battery Place.
21	Msc.	2	Carl Scheffel.....	Miami, Fla.....	Box 2812.
22	Frt.	6	Jones Navigation Co. (N. Y.).....	Buffalo, N. Y.....	Tonawanda, N. Y.
23	Frt.	4	Reading Co. (Pa.).....	Philadelphia, Pa.....	Reading Terminal.
24	Msc.	1	Geo. W. Lowden.....	Savannah, Ga.....	210 Bay Street West.
25	Frt.	9	African & Eastern Trading Co. (N. Y.).....	New York, N. Y.....	26 Beaver Street.
26	Oys.	4	Oscar Moore.....	Philadelphia, Pa.....	Port Norris, N. J.
27	Oys.	4	Charles Monroe Travers.....	Cambridge, Md.....	
28	Frt.	1	Theodore Brooks.....	Alexandria, Va.....	Widewater, Va.
29	Frt.	11	Barkentine Kohala Co. (Calif.).....	San Francisco, Calif.....	230 California Street.
30	Frt.	3	Lehigh & Wilkes-Barre Coal Co. (Pa.).....	New York, N. Y.....	143 Liberty Street.
31	Frt.	3	do.....	do.....	Do.
32	Frt.	5	do.....	do.....	Do.
33	Frt.	1	do.....	do.....	Do.
34	Frt.	3	do.....	do.....	Do.
35	Frt.	3	do.....	do.....	Do.
36	Frt.	3	do.....	do.....	Do.
37	Frt.	3	do.....	do.....	Do.
38	Frt.	3	do.....	do.....	Do.
39	Frt.	3	do.....	do.....	Do.
40	Frt.	3	do.....	do.....	Do.
41	Frt.	3	do.....	do.....	Do.
42	Frt.	3	do.....	do.....	Do.
43	Frt.	1	George W. Brown.....	Pensacola, Fla.....	Freeport, Fla.
44	Fsh.	5	Sea Food Co. (Miss.).....	Gulfport, Miss.....	Biloxi, Miss.
45	Fsh.	22	Felix J. Hogan.....	Boston, Mass.....	Somerville, Mass.
46	Frt.	3	Frank H. Powell.....	Baltimore, Md.....	2301 Boston Street.
47	Oys.	0	Howard H. Bradway.....	Philadelphia, Pa.....	Port Norris, N. J.
48	Frt.	0	Elsworth T. Evans.....	Crisfield, Md.....	Ewell, Md.
49	Frt.	4	C. C. Paul & Co.....	Baltimore, Md.....	Stewart Building.
50	Frt.	4	Theo. L. Drury.....	Annapolis, Md.....	Airedale, Md.
51	Frt.	4	Lingan T. Spicer.....	Crisfield, Md.....	Golden Hill, Md.
52	Frt.	1	W. G. Anderson.....	Honolulu, Hawaii.....	Pier 16
53	Frt.	1	James Tosto.....	Beaufort, N. C.....	Sealevel, N. C.
54	Frt.	6	S. R. Webster.....	Baltimore, Md.....	2208 Boston Street.
55	Oys.	4	Alford T. Moore.....	Wilmington, Del.....	Little Creek, Del.
56	Frt.	1	Scranton Boat Co.....	Washington, N. C.....	Scranton, N. C.
57	Oys.	6	Perry C. Windsor.....	Cambridge, Md.....	
58	Frt.	7	Gulf Ship Co. (Fla.).....	Tampa, Fla.....	719 Florida Avenue.
59	Frt.	4	Richard E. Warner.....	Fall River, Mass.....	Taunton, Mass.
60	Fsh.	5	Sea Food Co. (Miss.).....	Gulfport, Miss.....	Biloxi, Miss.
61	Msc.	2	A. M. Fulcher.....	Beaufort, N. C.....	Atlantic, N. C.
62	Frt.	4	Reading Co. (Pa.).....	Philadelphia, Pa.....	Reading Terminal
63	Frt.	3	P. Edward Harrison.....	Cambridge, Md.....	Tilghman, Md.
64	Oys.	4	George A. Cummings, Jr.....	do.....	Fairbank, Md.
65	Oys.	2	Ross Goodwin.....	Washington, N. C.....	Oriental, N. C.
66	Frt.	7	Charles H. Barnes.....	Salem, Mass.....	Saugus, Mass.
67	Frt.	1	Harvey H. Conway.....	Cambridge, Md.....	Choptank Avenue.
68	Frt.	6	Richard K. Snow.....	Rockland, Me.....	79 Mechanic Street.
69	Frt.	4	Whitcomb, Haynes & Whitney (Me.).....	Ellsworth, Me.....	Ellsworth Falls, Me.
70	Fsh.	5	A. Lopez.....	Gulfport, Miss.....	Biloxi, Miss.

<sup>11</sup> Formerly sc. b. C. R. R. of N. J. No. 7.

<sup>12</sup> Formerly sc. b. C. R. R. of N. J. No. 8.

<sup>13</sup> Formerly sc. b. C. R. R. of N. J. No. 9.

<sup>14</sup> Formerly sc. b. C. R. R. of N. J. No. 10.

<sup>15</sup> Formerly sc. b. C. R. R. of N. J. No. 11.

<sup>16</sup> Formerly sc. b. C. R. R. of N. J. No. 14.

<sup>17</sup> Formerly sc. b. C. R. R. of N. J. No. 15.

<sup>18</sup> Formerly sc. <sup>a</sup> Sidney A. White.

<sup>19</sup> Formerly sc. <sup>b</sup> Alexander McCullough.

Sailing Vessels

Line No.	Official No.	Signal letters	Rig	Name of vessel	Tonnage		Register dimensions			When built	Where built
					Gross	Net	Length	Breadth	Depth		
					Feet			Feet			
1	141515		Sch.	Lee	5	5	42.1	12.0	2.4	1890	Fishing Creek, Md.
2	210389	LCNG	Sc. b.	Leesport	963	876	105.0	35.0	17.0	1912	Noank, Conn.
3	140740		Slp.	Lella Wyandotte	9	8	41.7	14.4	3.6	1884	Cambridge, Md.
4	141094		Sch.	Lemuel Kirwan	39	39	75.5	21.1	5.0	1901	Chester, Md.
5	211834		Slp.	Lena	9	8	35.3	13.7	2.4	1913	Port Royal, S. C.
6	207279		Sch.	Lena D.	58	48	76.0	25.2	5.4	1910	Pocomoke City, Md.
7	141563		Slp.	Lena May	5	5	30.0	13.4	2.6	1898	Hopewell, Md.
8	224267		Slp.	Lena Rose	10	10	42.8	15.1	4.2	1924	Parksley, Va.
9	200965		Slp.	Lena Schroder	5	5	36.8	11.8	2.8	1903	Oriole, Md.
10	140418		Slp.	Lena S. Mills	10	9	41.4	14.8	3.5	1880	Cambridge, Md.
11	141037		Sch.	Lenora	16	15	57.0	16.2	4.2	1889	Chance, Md.
12	204498		Slp.	Lenora	8	6	41.3	14.3	3.0	1907	Deep Creek, Va.
13	141312		Sch.	Leo	8	7	31.4	11.7	3.2	1893	Everglade, Fla.
14	141513		Sch.	Leo H. Tolley	6	6	40.1	13.7	2.8	1897	Fishing Creek, Md.
15	207033		Sc. b.	Leon S. Corbeau	37	24	61.7	22.6	3.6	1909	Scranton, Miss.
16	222065	MDNL	Sch.	Leona & Marion	313	263	131.0	28.0	9.4	1920	Machias, Me.
17	225289		Slp.	Let Me Pass	5	5	30.5	11.0	3.8	1925	Ponce, P. R.
18	140203		Sch.	Letter D	26	20	48.0	14.0	5.7	1876	Gloucester, Mass.
19	140745		Sch.	Levi B. Phillips	10	9	43.0	15.1	3.1	1884	Taylor's Island, Md.
20	141194		Sch.	Levi B. Phillips	87	66	80.7	23.8	7.0	1892	Cambridge, Md.
21	140270	JSNV	Bk.	Levi G. Burgess	1,616	1,475	217.5	41.2	24.5	1877	Thomaston, Me.
22	223627		Slp.	Levin	11	8	33.0	15.2	3.7	1924	Hiltonhead, S. C.
23	141175	KJWQ	Sch.	Levin J. Marvel	183	174	125.5	23.8	7.5	1891	Bothel, Del.
24	140159		Sch.	Lewis Taulane	34	22	67.0	19.4	5.7	1876	Bridgeton, N. J.
25	207552		Sch.	Lewis C. Worrell	54	47	74.0	21.6	5.1	1910	Compton, Md.
26	141814		Sch.	Lewis M. Thomas	60	37	77.0	22.0	6.0	1902	Pocomoke City, Md.
27	15801		Sch.	Lewis R. French	35	33	54.7	18.8	5.4	1871	Bristol, Me.
28	224340		Slp.	Libertad	9	9	30.5	12.6	5.2	1924	Culebra Island, P. R.
29	125662		Sc. b.	Liberty (composite)	746	709	235.0	36.0	12.4	1878	Wyandotte, Mich.
30	141868	KSMC	Sc. b.	Liberty	1,587	1,441	240.2	43.3	19.3	1903	Bath, Me.
31	140197		Sch.	Lida	9	9	55.0	13.0	3.0	1876	Talbot County, Md.
32	141618		Slp.	Lida Ward	5	5	37.5	13.2	3.2	1899	Crisfield, Md.
33	208094		Slp.	Lieutenant	6	6	35.8	12.0	2.8	1910	Bedsworth, Md.
34	216837	LMRQ	Sch.	Lieut. Sam Mengel	907	790	137.7	38.4	15.2	1918	Bath, Me.
35	140719		Slp.	Lillian	7	7	31.5	14.4	3.2	1884	Patchogue, N. Y.
36	141192		Sch.	Lillian	10	6	45.0	12.9	3.1	1892	Smyrna, N. C.
37	141760		Slp.	Lillian	8	8	40.1	14.5	3.1	1901	St. Michaels, Md.
38	222618		Sch.	Lillian	31	23	63.0	19.2	4.1	1922	Pascagoula, Miss.
39	141047		Sch.	Lillian C.	19	10	54.9	17.1	3.9	1900	Biloxi, Miss.
40	209175		Slp.	Lillian and Earl	10	7	43.4	15.0	4.0	1911	Inverness, Md.
41	141514		Slp.	Lillian and Elva	5	5	38.3	13.2	2.5	1897	Crapb, Md.
42	215984		Sch.	Lillian Holley	30	19	68.4	19.3	4.1	1913	Biloxi, Miss.
43	220698	MBQS	Sch.	Lillian F. Kerr	548	475	160.2	35.5	12.7	1920	Pocomoke City, Md.
44	15937		Sch.	Lillie	43	41	67.8	24.4	6.0	1873	Key West, Fla.
45	141058		Sch.	Lillie Alice	29	28	51.5	17.2	4.2	1890	Harpwell, Me.
46	140960		Slp.	Lillie D. Smith	14	9	56.6	15.3	3.8	1388	Somerset County, Md.
47	205717		Slp.	Lillie E. Shores	14	10	51.8	16.6	3.3	1908	Oriole, Md.
48	141558		Slp.	Lillie R. Parker	7	7	40.0	14.0	2.6	1898	Hoopers Island, Md.
49	223495		Sch.	Lilly	10	6	35.8	10.0	4.0	1914	San Francisco, Calif.
50	140555		Sch.	Lilly Belle	35	30	58.2	20.1	4.8	1832	Freeport, Fla.
51	211810		Slp.	Lilly May	5	5	33.0	11.7	3.0	1913	Bluffton, S. C.
52	141388		Sch.	Lily P.	9	7	34.0	14.0	3.4	1895	Kinnekeet, N. C.
53	214522		Sch.	Lily Rose	23	16	57.0	19.2	3.7	1916	Pascagoula, Miss.
54	220459	MBQH	Sch.	Lincoln	405	352	143.9	31.2	13.2	1920	Essex, Mass.
55	213320		Slp.	Linda A.	11	7	28.8	13.6	4.0	1915	Shipyards, Ga.
56	200423		Sch.	Linda D.	27	17	59.0	18.7	4.2	1903	Biloxi, Miss.
57	15865		Slp.	Little Brother	10	9	35.8	13.2	4.0	1873	Charleston, S. C.
58	140825		Sch.	Little Jennie	9	9	54.0	15.6	3.6	1834	Calvert County, Md.
59	141076		Sc. b.	Little John	11	7	40.2	14.4	3.2	1900	Biloxi, Miss.
60	141531		Sch.	Little Willie	8	5	42.6	13.2	2.8	1899	do.
61	140429		Sch.	Live Oak	10	5	42.8	15.6	3.1	1890	Wolf River, Miss.
62	140307		Slp.	Lizzie	5	5	28.5	11.6	2.8	1873	Babylon, N. Y.
63	141506		Slp.	Lizzie B.	7	7	37.3	14.0	3.7	1897	Fairmount, Md.
64	215893		Sch.	Lizzie D. Peabody	129	100	86.0	26.8	8.6	1917	Harrington, Me.
65	15310		Sch.	Lizzie J. Clark	55	53	66.5	20.8	6.1	1867	Pembroke, Me.
66	202376		Sch.	Lizzie J. Cox	23	17	67.6	18.5	5.0	1905	Fishing Island, Md.
67	141632		Slp.	Lizzie S. Johnson	8	6	43.2	14.0	3.4	1895	Pocomoke City, Md.
68	140258	JSLV	Shp.	Llewellyn J. Morse	1,392	1,271	198.2	36.6	24.2	1877	Brewer, Me.
69	141834		Slp.	Lockwood	6	6	36.7	12.4	2.9	1902	Oxford, Md.
70	141668		Slp.	Lola S.	9	6	45.8	15.3	3.2	1900	Pocomoke City, Md.
71	201422		Slp.	Lola	9	7	42.0	14.0	3.5	1904	Mearsville, Va.
72	140844		Sch.	Lola Taylor	10	5	56.0	16.2	2.3	1886	Westmoreland Co., Va.
73	141817		Sch.	Lola E. Bennett	28	28	69.0	20.8	5.8	1902	Inverness, Md.
74	135587		Sch.	Lolla	28	26	58.0	20.7	4.2	1832	Jordan River, Miss.
75	202842		Sch.	Lonesome Girl	11	7	32.7	14.2	3.3	1906	Holley, Fla.
76	140750		Sch.	Lorena	16	11	48.0	14.8	3.6	1884	Core Sound, N. C.
77	141729		Sch.	Lorena D.	14	9	48.8	15.0	3.3	1901	Beaufort, N. C.

<sup>1</sup> Formerly sc. b. <sup>(a)</sup> City of Detroit. <sup>(b)</sup> City of the Straits.

<sup>2</sup> Formerly U. S. Navy ga. s. 1675.

Line No.	Service	Crew	Name of owner	Home port	Address of owner
1	Frt.	2	Winnie H. Jones.....	Crisfield, Md.	Wingate, Md.
2	Frt.	4	Reading Co. (Pa.).....	Philadelphia, Pa.	Reading Terminal.
3	Oys.	2	William F. Hubbard.....	Cambridge, Md.	
4	Frt.	2	Carl F. Wilde.....	Annapolis, Md.	West Shadyside, Md.
5	Frt.	2	Chatham Oyster Co. (Ga.).....	Beaufort, N. C.	Box 319.
6	Frt.	2	William Sierks.....	New York, N. Y.	Rockaway Beach, N. Y.
7	Frt.	4	Oscar Fields.....	Crisfield, Md.	Dames Quarter, Md.
8	Oys.	5	Carl Hoffman.....	do.	Wenona, Md.
9	Oys.	3	John Webster.....	do.	Do.
10	Oys.	5	Ivy B. McNamara.....	Cambridge, Md.	
11	Frt.	3	Milton A. Bryan.....	Baltimore, Md.	Fords Store, Md.
12	Oys.	4	Wade H. Somers.....	Crisfield, Md.	252 North Somerset Avenue.
13	Frt.	4	Robert N. Cash.....	Key West, Fla.	
14	Oys.	3	William H. North.....	Cambridge, Md.	Tilghman, Md.
15	Frt.	3	Leon S. Corbeau.....	Gulfport, Miss.	Biloxi, Miss.
16	Frt.	5	Clarence A. Small.....	Jonesport, Me.	
17	Frt.	2	Rosendo Allende.....	San Juan, P. R.	Playa de Fajardo, P. R.
18	Frt.	2	Edward C. Brigham.....	Gloucester, Mass.	7 Wiley Street.
19	Oys.	5	James H. Elliott.....	Cambridge, Md.	Vienna, Md.
20	Frt.	4	T. Preston Webster.....	Baltimore, Md.	2236 Boston Street.
21	Frt.	16	Alaska-Portland Packers Association (Oreg.).....	Portland, Oreg.	Yeon Building.
22	Frt.	2	William Brown.....	Beaufort, S. C.	Hiltonhead, S. C.
23	Frt.	4	C. C. Paul & Co.....	Baltimore, Md.	Stewart Building.
24	Frt.	2	W. T. Ironmonger.....	Newport News, Va.	Hampton, Va.
25	Frt.	2	J. Harrison Carter.....	Washington, D. C.	301 Linworth Place SW.
26	Frt.	4	William H. Leonard.....	Cambridge, Md.	West End Avenue.
27	Frt.	2	Irving W. Gray.....	Belfast, Me.	South Brooksville, Me.
28	Frt.	3	Isabelo Espinosa.....	San Juan, P. R.	Culebra Island, P. R.
29	Frt.	7	G. W. Hayward.....	Detroit, Mich.	Foot Summit Street.
30	Frt.	4	McWilliams Bros. (N. Y.).....	New York, N. Y.	1 Broadway.
31	Oys.	3	B. F. Evans.....	Crisfield, Md.	Rhodes Point, Md.
32	Oys.	1	Lee Rollins.....	Reedville, Va.	Colonial Beach, Va.
33	Oys.	3	W. H. Brooks.....	do.	Mundy Point, Va.
34	Frt.	9	Phillip C. Pearson.....	New York, N. Y.	20 Broad Street.
35	Oys.	2	Peter F. Boerum.....	Bridgeport, Conn.	60 Sixth Street.
36	Frt.	1	J. E. Taylor.....	Beaufort, N. C.	Sealevel, N. C.
37	Frt.	3	Jerry Wingate.....	Cambridge, Md.	
38	Fsh.	3	M. M. Flechas.....	Gulfport, Miss.	Pascagoula, Miss.
39	Frt.	3	Dunbars, Lopez & Dukate Co. (La.).....	New Orleans, La.	Maison Blanche Building.
40	Oys.	3	Edgar C. Willey.....	Crisfield, Md.	Hudson Street.
41	Oys.	4	John Bell.....	Cambridge, Md.	
42	Oys.	6	C. B. Foster Packing Co. (La.).....	New Orleans, La.	1009 Maison Blanche Building.
43	Frt.	8	C. A. Small.....	Jonesport, Me.	Machiasport, Me.
44	Frt.	4	Costas Peperis.....	Tampa, Fla.	Tarpon Springs, Fla.
45	Frt.	2	B. S. Look.....	Jonesport, Me.	
46	Oys.	1	William Parker.....	Cape Charles, Va.	
47	Oys.	5	Willie H. Webster.....	Crisfield, Md.	Deal Island, Md.
48	Frt.	5	James R. C. Mills.....	do.	Bishops Head, Md.
49	Frt.	1	C. J. C. T. Sjogren.....	San Francisco, Calif.	224 Missouri Street.
50	Frt.	2	Marion Brown.....	Pensacola, Fla.	2223 West Third Street.
51	Fsh.	2	Chatham Oyster Co. (Ga.).....	Savannah, Ga.	401 West Bay Street.
52	Frt.	1	W. E. Daniels.....	Manteo, N. C.	Wanchese, N. C.
53	Fsh.	5	Biloxi Fishermen's Packing Co. (Miss.).....	Gulfport, Miss.	Biloxi, Miss.
54	Frt.	3	Arthur D. Story.....	Gloucester, Mass.	Essex, Mass.
55	Frt.	2	Israel Knight.....	Savannah, Ga.	Isle of Hope, Route A.
56	Frt.	5	Dunbar-Dukate Co. (La.).....	New Orleans, La.	1101 Maison Blanche Building.
57	Frt.	1	Thos. S. Sinkler.....	Charleston, S. C.	Foot Laurens Street.
58	Frt.	4	James H. Mills.....	Cambridge, Md.	Easton, Md.
59	Frt.	3	Wentzell Bros.....	Gulfport, Miss.	Biloxi, Miss.
60	Frt.	2	Jacob Herman.....	do.	Do.
61	Frt.	2	Joseph Bellas.....	do.	
62	Fsh.	1	John Glass.....	Perth Amboy, N. J.	Belford, N. J.
63	Oys.	4	Harry F. Brannock.....	Cambridge, Md.	Arcade Apartments.
64	Frt.	3	W. B. Vane.....	do.	
65	Frt.	2	Charles H. Beal.....	Machias, Me.	Jonesport, Me.
66	Frt.	2	G. Ellsworth Leary.....	Baltimore, Md.	Rock Hall, Md.
67	Oys.	3	Willie G. Parks.....	Cape Charles, Va.	Tangier, Va.
68	Msc.	5	Famous Players-Lasky Corporation (N. Y.).....	Los Angeles, Calif.	Hollywood, Calif.
69	Frt.	4	Leslie D. Harrison.....	Cambridge, Md.	Fairbank, Md.
70	Frt.	1	W. D. Ireland.....	Washington, N. C.	Hobucken, N. C.
71	Oys.	2	Edward A. Jones.....	Crisfield, Md.	Ewell, Md.
72	Frt.	1	Andrew B. Kendrick.....	Annapolis, Md.	Cross Roads, Md.
73	Frt.	3	Louis T. Marshall.....	Cambridge, Md.	West End Avenue.
74	Frt.	3	J. James Demoruelle.....	New Orleans, La.	1025 Toulouse Street.
75	Frt.	1	Noah Jordan.....	Pensacola, Fla.	Holley, Fla.
76	Frt.	1	Nathanial Godwin.....	Elizabeth City, N. C.	
77	Frt.	1	Spencer Lassiter.....	Beaufort, N. C.	Sealevel, N. C.

\* Formerly sch. E. T. C. Gaspard.

Sailing Vessels

Line No.	Official No.	Signal letters	Rig	Name of vessel	Tonnage		Register dimensions			When built	Where built
					Gross	Net	Length	Breadth	Depth		
1	140107		Sch.	Lottie and Annie	96	91	86.0	20.5	6.0	1875	St. Michaels, Md.
2	207904		Slp.	Lottie Bell	20	14	53.0	18.0	4.8	1910	Deal Island, Md.
3	141452		Sch.	Lottie M. Leach	30	21	65.2	18.8	5.0	1896	Solomons Island, Md.
4	140847		Sch.	Lou Sullivan	10	9	48.2	14.3	3.0	1886	Tilghmans Island, Md.
5	206801		Sch.	Lou C. Ross	7	5	40.7	10.5	2.1	1909	Kitty Hawk, N. C.
6	201258		Slp.	Louis Hunter	6	6	34.0	12.7	2.7	1904	Bluffton, S. C.
7	210830		Slp.	Louis Paul	8	7	36.6	13.1	3.0	1912	Port Royal, S. C.
8	15691		Sch.	Louisa	17	16	38.8	15.1	4.4	1870	Key West, Fla.
9	140567		Sch.	Louisa	31	29	54.6	19.6	5.4	1882	Madison, Md.
10	15607		Sch.	Louisa Francis	73	61	72.0	21.9	5.6	1866	Carteret County, N. C.
11	201602		Sch.	Louisa R. Sylva	131	92	101.0	24.4	11.4	1904	Essex, Mass.
12	85808		Sch.	Louise	66	62	79.6	23.4	6.3	1883	Baltimore, Md.
13	141201	KLDD	Sch.	Louise	345	328	150.0	35.0	10.0	1892	Fairhaven, Calif.
14	141671		Slp.	Louise	8	8	41.0	14.3	4.0	1900	Hopewell, Md.
15	222727		Sch.	Louise	31	24	62.5	19.2	4.2	1923	Pascagoula, Miss.
16	141457		Sch.	Louise Travers	32	25	70.0	19.5	5.7	1896	Solomons Island, Md.
17	140867		Sch.	Louise F. Harper	62	62	80.1	22.5	9.2	1887	Harkers Island, N. C.
18	141086		Sch.	Louise M. Willard	10	9	50.5	13.3	3.5	1890	St. Peters, Md.
19	200454		Sch.	Louisiana	20	12	57.0	17.4	3.5	1903	Biloxi, Miss.
20	140565		Sch.	Lovenia North	21	14	57.6	16.0	4.5	1882	Dorchester Co., Md.
21	224363		Slp.	Loverdell	9	7	32.2	13.7	3.5	1924	Hillthead, S. C.
22	140097		Sch.	Luca A. Simpson	227	215	127.0	28.0	8.7	1875	Manitowoc, Wis.
23	218777	LSNB	Sch.	Luca P. Dow	988	891	189.0	37.8	20.0	1919	Rockland, Me.
24	140069	JQSB	Sch.	Lucie Wheatley	189	180	113.8	29.5	8.2	1875	Frederica, Del.
25	215893	LJMV	Sch.	Lucy Evelyn	374	307	139.9	32.4	11.1	1917	Harrington, Me.
26	140969	KGBP	Sch.	Lucy May	104	98	84.8	25.4	6.5	1888	Cherryfield, Me.
27	201501		Sch.	Lucy May	12	12	48.0	11.9	3.0	1904	Smyrna, N. C.
28	210618		Slp.	Lucy M. Tyler	7	5	36.0	13.2	2.8	1906	Hoopers Island, Md.
29	200285		Sc. b.	Lue Ella	8	8	37.7	13.5	2.4	1903	Seadrift, Tex.
30	141673		Slp.	Lula and Emma	9	6	44.5	15.4	3.8	1900	Pocomoke City, Md.
31	141824		Slp.	Lula Bell	7	6	40.0	13.4	3.0	1902	Justisville, Va.
32	15912		Slp.	Lulu	10	9	36.0	14.0	3.5	1873	Glenwood, N. Y.
33	210802		Sch.	Lula M. Phillips	61	53	77.5	22.0	5.6	1913	Bothel, Del.
34	141410		Sch.	Lulu W. Eppes	81	70	61.8	23.7	6.7	1895	Ellsworth, Me.
35	141590		Sch.	Lurena	8	6	41.0	12.0	2.8	1899	Smyrna, N. C.
36	215845	LJKG	Sch.	Luther Little	1,234	1,119	204.5	40.9	19.6	1917	Somerset, Mass.
37	220855	MCBS	Sc. b.	Luther E. Hooper	2,100	2,094	267.3	46.0	23.6	1920	Mobile, Ala.
38	140450	JVFH	Sc. b.	Luzon	1,358	1,182	205.8	40.2	24.0	1881	Boston, Mass.
39	140138	JRHM	Sch.	Lydia Middleton	197	187	120.0	33.3	9.9	1875	Barnegat, N. J.
40	140539		Sch.	Lydia M. Webster	47	45	58.5	21.2	6.1	1882	Castine, Me.
41	208276	LBSF	Sch.	Lydia McLellan Baxter	1,352	1,153	209.2	40.3	21.8	1911	Bath, Me.
42	93294	KRVH	Sch.	M. Turner	816	703	185.0	42.2	15.0	1902	Beniola, Calif.
43	204639		Sch.	M. A. Shanklin	11	11	46.0	13.3	2.9	1907	Smyrna, N. C.
44	92230		Sch.	M. A. Sommers	38	26	68.5	18.0	5.0	1890	Madison, Md.
45	92452		Sch.	M. E. Chelton	23	16	58.4	18.4	4.8	1892	Pocomoke City, Md.
46	93268		Sch.	M. J. Daugherty	17	17	49.0	17.2	5.2	1902	Crisfield, Md.
47	92491		Sch.	M. L. Clarke	23	15	54.2	18.0	4.4	1893	New Orleans, La.
48	217567		Sch.	M. L. Warfield	46	33	65.8	20.6	5.4	1893	Madison, Md.
49	92182		Sch.	M. M. Davis	9	9	55.6	15.3	3.5	1890	Solomons Island, Md.
50	90079	JHDL	Sch.	M. M. Hamilton	111	105	84.8	26.2	7.2	1869	Harpwell, Me.
51	91728		Slp.	M. M. Travers	10	9	43.5	15.0	3.1	1884	Taylor's Island, Md.
52	93035		Sch.	M. T. Tucker	11	7	48.9	14.0	3.8	1900	Solomons, Md.
53	218562	LSCJ	Sch.	M. Vivian Pierce	1,511	1,380	224.0	43.2	20.8	1919	Thomaston, Me.
54	76061		Sch.	Mabel	27	26	60.0	20.0	4.5	1879	Berkley, Va.
55	91315		Sch.	Mabel	40	37	54.0	18.7	6.8	1881	Millbridge, Me.
56	93089		Slp.	Mabel	6	6	38.2	13.7	2.6	1900	Cambridge, Md.
57	92691	KMPQ	Sch.	Mabel and Ruth	190	106	125.3	23.8	7.6	1896	Bethel, Del.
58	93343	KSFJ	Sch.	Mabel Gale	762	619	183.5	39.4	15.0	1902	Port Blakely, Wash.
59	220881	MCDG	Sch.	Mabel A. Frye	1,151	1,026	193.8	37.4	20.4	1920	Harrington, Me.
60	92310		Sch.	Mabel E. Judlin	46	31	68.5	23.4	4.8	1891	Handsboro, Miss.
61	91819		Sch.	Mabel E. Lore	16	10	43.6	15.6	4.2	1885	Bridgeton, N. J.
62	91199	JTND	Sc. b.	Mabel L. Phillips	860	838	172.8	40.1	17.4	1879	Bath, Me.
63	204365	KWGC	Sc. b.	Macungle	956	869	193.2	35.0	17.6	1907	Noank, Conn.
64	91116	JTGD	Bk.	McLaurin	1,374	1,312	200.8	39.0	24.0	1879	Newburyport, Mass.
65	212784		Sch.	Madaline F. Mears	22	16	56.1	16.8	5.0	1914	Pocomoke City, Md.
66	222002	MCLR	Shp.	MAE DOLLAR	3,403	3,197	321.0	47.0	27.3	1892	Glasgow, Scot.
67	90276		Sch.	Maggie	72	69	87.0	23.9	5.9	1871	Dorchester County, Md.
68	93325		Sch.	Maggie	8	8	44.0	12.7	2.5	1902	Smyrna, N. C.
69	93329		Sch.	Maggie K.	37	27	57.9	21.9	4.1	1902	Biloxi, Miss.
70	204412		Slp.	Maggie Beaman	9	5	40.0	15.5	2.7	1906	Wysocking, N. C.
71	93320		Slp.	Maggie Florence	6	6	39.5	13.3	2.9	1902	Hopkins, Va.
72	93354		Slp.	Maggie Lee	10	8	51.0	16.0	3.8	1903	Pocomoke City, Md.
73	207836		Slp.	Maggie Lee	5	5	36.6	11.6	2.9	1908	Inverness, Md.
74	92038		Sch.	Maggie Pearl	12	10	59.0	14.3	3.6	1888	Hollands Island, Md.

<sup>1</sup> Formerly sch. Gen'l E. L. F. Hardcastle.  
<sup>2</sup> Formerly sch. M. Vivian Pierce.

<sup>3</sup> Formerly sch. Joseph Allen.

Line No.	Service	Crew	Name of owner	Home port	Address of owner
1	Frt.	3	J. Lay Marshall.....	Cambridge, Md.....	Deal Island, Md.
2	Oys.	3	Pellie Scott.....	Crisfield, Md.....	Choptank Avenue.
3	Frt.	3	Harvey H. Conway.....	Cambridge, Md.....	Avalon, Md.
4	Frt.	5	Newton George.....	do.....	Poplar Branch, N. C.
5	Frt.	1	J. C. Gallop.....	Manteo, N. C.....	Bluffton, S. C.
6	Frt.	2	Abram Gadson.....	Beaufort, S. C.....	Box 319.
7	Frt.	2	Chatham Oyster Co. (Ga.).....	do.....	Tarpon Springs, Fla.
8	Frt.	6	I. J. Belcher.....	Tampa, Fla.....	Vandemere, N. C.
9	Frt.	2	E. E. Goldon.....	Washington, N. C.....	Vinalhaven, Me.
10	Frt.	3	Edwin E. Eaton.....	Rockland, Me.....	Rowe Square.
11	Frt.	8	Gorton-Few Vessels Co. (Mass.).....	Gloucester, Mass.....	
12	Frt.	3	W. D. Price.....	Cambridge, Md.....	
13	Fsh.	39	Union Fish Co. (Calif.).....	San Francisco, Calif.....	141 Clay Street.
14	Frt.	4	Wm. H. Thompson.....	Annapolis, Md.....	California, Md.
15	Fsh.	5	M. M. Flechas.....	Gulfport, Miss.....	Pascagoula, Miss.
16	Mso.	4	Henry W. Ward.....	Crisfield, Md.....	N. Somerset Avenue.
17	Fsh.	9	E. E. Saunders & Co. (Fla.).....	Pensacola, Fla.....	Palafox Street Wharf.
18	Frt.	2	John Cole.....	Annapolis, Md.....	Frazier, Md.
19	Frt.	4	Dunbar-Dukate Co. (La.).....	New Orleans, La.....	1101 Malson Blanche Building.
20	Frt.	2	Peter Hopewell.....	Annapolis, Md.....	Ridge, Md.
21	Frt.	2	James Miller.....	Beaufort, S. C.....	Hiltonhead, S. C.
22	Frt.	5	Charles J. Sanderson.....	Milwaukee, Wis.....	271 Becher Street.
23	Frt.	8	Atlantio Coast Co. (Me.).....	Boston, Mass.....	131 State Street.
24	Frt.	4	C. C. Paul & Co.....	Baltimore, Md.....	Stewart Building.
25	Frt.	5	Alfred K. Ames.....	Jonesport, Me.....	Machias, Me.
26	Frt.	3	Houston W. Todd.....	Baltimore, Md.....	1913 Wilkins Avenue.
27	Frt.	3	W. H. Gaskill.....	Beaufort, N. C.....	Sea Level, N. C.
28	Oys.	4	Henry A. Bramble.....	Crisfield, Md.....	Crocheron, Md.
29	Frt.	2	A. H. Wadsworth.....	Galveston, Tex.....	Matagorda, Tex.
30	Oys.	4	George H. Bivans.....	Crisfield, Md.....	Marion, Md.
31	Frt.	4	Elmer Catlin.....	do.....	Fairmount, Md.
32	Frt.	1	Joseph Patterson.....	Bridgeport, Conn.....	Wolverine Motor Works.
33	Frt.	3	Snow Parsons.....	Crisfield, Md.....	Stockton, Md.
34	Frt.	3	Virginia D. Bohannon.....	Baltimore, Md.....	2012 Bolton Street.
35	Frt.	1	B. F. Gaskill.....	Washington, N. C.....	Hobucken, N. C.
36	Frt.	9	George D. Rogers.....	Boston, Mass.....	110 State Street.
37	Frt.	6	Eastern Transportation Co. (Del.).....	Wilmington, Del.....	Ford Building.
38	Frt.	4	Neptune Line (Del.).....	New York, N. Y.....	25 Beaver Street.
39	Frt.	5	C. C. Paul & Co.....	Baltimore, Md.....	Stewart Building.
40	Frt.	1	R. R. Gott.....	Belfast, Me.....	Orland, Me.
41	Frt.	9	John C. Roney.....	New York, N. Y.....	373 East One hundred and sixty-seventh Street.
42	Frt.	9	Whitney & Bodden Shipping Co. (Ala.).....	Mobile, Ala.....	50 South Commerce Street.
43	Frt.	1	James S. Hill.....	Beaufort, N. C.....	Atlantic, N. C.
44	Frt.	3	Haddaway L. Collins.....	Cambridge, Md.....	Fairbank, Md.
45	Frt.	5	J. W. Marshall.....	Newport News, Va.....	West Point, Va.
46	Frt.	2	Jos. P. Johnson.....	Annapolis, Md.....	Rock Point, Md.
47	Frt.	3	Nickolas N. Kavouklis.....	Tampa, Fla.....	Tarpon Springs, Fla.
48	Oys.	3	Charles Tozour.....	Philadelphia, Pa.....	Delmont, N. J.
49	Oys.	5	Johnson S. Evans.....	Crisfield, Md.....	Ewell, Md.
50	Frt.	3	C. L. Lyman.....	Portland, Me.....	Seal Harbor, Me.
51	Oys.	6	J. Bryan Dashiell.....	Cambridge, Md.....	Glasgow Street.
52	Frt.	2	S. J. Scott.....	Beaufort, N. C.....	
53	Frt.	10	New England Maritime Co. (Me.).....	Boston, Mass.....	131 State Street.
54	Oys.	5	Baker W. Potter.....	Washington, N. C.....	Vandemere, N. C.
55	Frt.	2	G. H. Branscom.....	South West Harbor, Me.....	Northeast Harbor, Me.
56	Frt.	5	Thomas S. Price, jr.....	Cambridge, Md.....	
57	Frt.	3	Johnson & Wimsatt (Del.).....	Washington, D. C.....	1212 Water Street SW.
58	Frt.	9	J. M. Scott Shipping Co. (Ala.).....	Mobile, Ala.....	City Bank Building.
59	Frt.	9	Lewis K. Thurlow.....	Boston, Mass.....	131 State Street.
60	Frt.	5	J. E. Lockard.....	Gulfport, Miss.....	Vanceave, Miss.
61	Oys.	4	John E. Arnold, jr.....	Wilmington, Del.....	Little Creek, Del.
62	Frt.	1	McWilliams Bros. (N. Y.).....	New York, N. Y.....	1 Broadway.
63	Frt.	4	Reading Co. (Pa.).....	Philadelphia, Pa.....	Reading Terminal.
64	Frt.	17	Northern Fisheries (Wash.).....	San Francisco, Calif.....	141 Clay Street.
65	Oys.	3	Milbourne J. Elliott.....	Crisfield, Md.....	Elliott, Md.
66	Frt.	20	Robert Dollar Co. (Calif.).....	San Francisco, Calif.....	Robert Dollar Building.
67	Frt.	3	John H. Zouch.....	Baltimore, Md.....	Glyndon, Md.
68	Frt.	1	Wm. E. Henries.....	Washington, N. C.....	Lowland, N. C.
69	Frt.	3	Mrs. Winnie Johnson.....	Gulfport, Miss.....	Bllox, Miss.
70	Frt.	2	W. M. Lupton.....	Washington, N. C.....	Hobucken, N. C.
71	Oys.	2	Joseph C. Webster.....	Annapolis, Md.....	Solomons, Md.
72	Oys.	5	Walter Catlin.....	Crisfield, Md.....	58 Maryland Avenue.
73	Oys.	3	Isaac H. Waller.....	do.....	Chance, Md.
74	Frt.	6	J. T. Parks.....	Cambridge, Md.....	

a British bk. Somall.  
 b German bk. Alsterdamn.  
 c German bk. Adolf Vinnen.  
 d Shp. Adolf Vinnen.

Sailing Vessels

Line No.	Official No.	Signal letters	Rig	Name of vessel	Tonnage		Register dimensions			When built	Where built
					Gross	Net	Length	Breadth	Depth		
1	200326		Slp.	Maggie Ruth.....	7	6	39.0	13.5	3.0	1903	Chesconnesser, Va.....
2	202193		Sch.	Maggio E. Maguire.....	38	38	71.0	19.6	5.2	1905	Cambridge, Md.....
3	90372		Sch.	Magie.....	50	48	76.0	20.8	6.6	1870	City Island, N. Y.....
4	91800		Slp.	Magie.....	10	9	43.1	14.9	3.2	1885	Dorchester County, Md.....
5	92740		Sc. b.	MAGNA.....	2,880	2,718	352.0	44.2	22.3	1896	Chicago, Ill.....
6	203028	KVHR	Sc. b.	MAGNOLIA.....	1,681	663	171.0	31.0	15.0	1906	Camden, N. J.....
7	92611	KMGH	Sc. b.	Mahonoy.....	855	823	192.3	34.7	16.0	1894	Noank, Conn.....
8	92894		Sc. b.	MAIA.....	3,350	3,137	376.0	48.2	22.3	1898	Chicago, Ill.....
9	92844		Sch.	MAIDA.....	3,474	3,210	375.2	40.2	22.5	1898	West Superior, Wis.....
10	16239		Sch.	Maine.....	24	14	46.4	13.7	6.6	1845	Essex, Mass.....
11	91861	KDMP	Sch.	Maine.....	190	181	105.4	28.0	8.5	1886	Bath, Me.....
12	210751	LCQP	Sc. b.	Maine.....	1,110	1,046	217.7	40.0	14.7	1912	do.....
13	93182		Sch.	Majestic.....	26	25	67.3	19.6	5.5	1901	Fairmount, Md.....
14	93264	KRQP.	Bkn.	Makawell.....	899	821	194.0	39.5	17.5	1902	Oakland, Calif.....
15	215461		Sch.	Mamie Foster.....	26	16	55.9	19.3	3.8	1917	Biloxi, Miss.....
16	207920		Slp.	Mamie Mister.....	24	19	56.2	18.4	4.8	1910	Champ, Md.....
17	91737		Slp.	Mamie E. Robinson.....	9	9	39.2	14.3	3.5	1884	Taylor's Island, Md.....
18	202576	KVCQ	Sc. b.	Manatawny.....	721	623	177.0	35.0	14.2	1905	Noank, Conn.....
19	92996		Sc. b.	MANDA.....	3,256	3,121	352.0	44.2	22.3	1896	Chicago, Ill.....
20	93165	KRCJ	Sc. b.	Manheim.....	955	866	195.0	35.0	17.0	1901	Noank, Conn.....
21	92818		Slp.	Manie B. Bradshaw.....	9	9	47.0	15.8	3.1	1897	Hopewell, Md.....
22	92950		Sc. b.	MANILA.....	4,683	4,432	436.0	60.2	24.5	1899	Chicago, Ill.....
23	92835		Sch.	Manistee.....	12	8	45.3	14.3	3.2	1897	Wit, N. C.....
24	219409	LVDN	Sc. b.	Manokin..... <sup>1</sup>	1,289	1,213	228.0	37.7	19.1	1919	White Haven, Md.....
25	215253	LHKP	Sc. b.	Manor.....	1,603	1,437	245.3	41.2	19.9	1917	Bath, Me.....
26	92828	KNFV	Sc. b.	Maple Hill.....	911	843	194.4	34.8	17.6	1897	Noank, Conn.....
27	207927		Slp.	Mar Azul.....	6	6	22.4	9.7	5.0	1910	Culebra Island, P. R.....
28	92878		Sch.	Marblehead.....	16	10	48.0	14.6	3.2	1898	Smyrna, N. C.....
29	91707		Slp.	March.....	9	9	33.9	13.8	3.7	1884	Princes Bay, N. Y.....
30	202967		Sch.	Margaret D.....	18	10	56.2	17.4	3.6	1905	Biloxi, Miss.....
31	91033		Sch.	Margaret Ann.....	8	7	36.6	15.2	3.6	1877	Edenton, N. C.....
32	93162		Sch.	Margaret A. Travers.....	37	37	71.3	21.3	6.0	1901	Salisbury, Md.....
33	222890		Sch.	Margaret E. Fowler.....	66	36	77.9	21.9	7.0	1923	Greenwich, N. J.....
34	225335	MFWD	Sch.	Margaret F. Sterling..... <sup>2</sup>	969	860	199.0	40.0	16.7	1919	Victoria, B. C.....
35	93240		Sch.	Margaret P. Dennis.....	26	25	65.5	20.7	5.7	1902	Pocomoke City, Md.....
36	90440		Sch.	Margaret and F. Moore.....	42	30	69.5	22.7	5.7	1872	James Island, Md.....
37	92076	KQFM	Sch.	Margarett.....	138	107	92.2	22.7	8.8	1889	Essex, Mass.....
38	91569	KBJV	Sch.	Marguerite.....	113	96	88.0	23.5	8.4	1883	do.....
39	221849		Slp.	Marguerite, 3d.....	8	7	36.3	13.3	3.0	1921	Beaufort, S. C.....
40	91494		Sch.	Marie Avery.....	17	17	56.7	16.5	4.6	1882	Pocomoke City, Md.....
41	216011		Sch.	Marla Belen.....	33	33	56.0	18.5	6.8	1918	Mayaguez, P. R.....
42	222373		Slp.	Marla Socorro.....	5	5	26.3	10.9	4.1	1922	Humacao, P. R.....
43	92741		Slp.	Marlo.....	8	5	41.7	13.5	3.2	1896	Inverness, Md.....
44	212476		Sch.	Marie Foster.....	23	14	53.1	18.0	3.9	1914	Biloxi, Miss.....
45	216188	LKNF	Sch.	Marie De Ronde.....	2,376	2,181	260.7	48.0	24.0	1918	Aberdeen, Wash.....
46	221079	MCLW	Sc. b.	Marie Hooper.....	2,190	2,004	207.3	46.0	23.0	1920	Mobile, Ala.....
47	216833	LMRJ	Sc. b.	Marie C. Beazley..... <sup>3</sup>	2,414	2,356	285.0	44.8	23.9	1918	Portland, Ore.....
48	220195	LWRV	Sch.	Marie F. Cummins..... <sup>4</sup>	1,167	1,085	189.5	41.1	19.7	1919	Beaumont, Tex.....
49	216323		Sch.	Marina.....	125	103	94.7	24.9	9.8	1918	Catano, P. R.....
50	224435		Slp.	Marino.....	12	12	38.5	14.0	5.7	1925	Fajardo, P. R.....
51	92948	KPDN	Sc. b.	Marion.....	954	865	193.6	35.0	17.6	1899	Noank, Conn.....
52	200647	KSVW	Sc. b.	Marion..... <sup>1</sup>	693	684	175.1	28.0	18.8	1868	Dundee, Scot.....
53	90986		Sch.	Marion W. Page.....	762	670	193.0	34.0	13.8	1876	Millan, Ohio.....
54	203774		Sch.	Marjorie.....	9	9	37.0	11.8	2.4	1906	Beaufort, N. C.....
55	211951		Sch.	Marjorie D.....	24	15	52.9	17.9	4.1	1914	Biloxi, Miss.....
56	93021		Sc. b.	MARSALA.....	5,039	4,667	436.0	60.2	24.2	1900	Chicago, Ill.....
57	219299	LTWC	Bkn.	Marsala.....	2,422	2,173	284.3	45.4	22.4	1919	Pascagoula, Miss.....
58	92997		Sc. b.	MARTHA.....	2,815	2,633	352.0	44.2	22.4	1896	Chicago, Ill.....
59	221850		Slp.	Martha.....	8	7	36.3	13.3	3.0	1921	Beaufort, S. C.....
60	17333		Sch.	Martha Ann.....	18	10	45.5	16.5	4.3	Unknown.....	Unknown.....
61	91529		Sch.	Martha Ellen.....	49	47	68.7	22.6	4.8	1882	Sharptown, Md.....
62	225452		Slp.	Martin R.....	26	22	40.9	17.1	5.0	1925	Bluffton, S. C.....
63	224362		Slp.	Martin W.....	17	14	44.6	16.5	4.3	1924	do.....
64	91482		Sch.	Martin Wagner.....	33	32	60.1	20.4	5.5	1882	Pocomoke City, Md.....
65	202041		Sch.	Marvel.....	14	9	49.0	18.2	3.1	1905	Biloxi, Miss.....
66	212774		Slp.	Mary.....	7	6	30.5	10.5	3.3	1914	Beaufort, S. C.....
67	223271		Sch.	Mary.....	31	22	63.0	19.2	4.1	1923	Pascagoula, Miss.....
68	93185		Slp.	Mary E.....	6	5	30.0	13.9	2.6	1901	Hopkins, Va.....
69	92747		Slp.	Mary V.....	8	8	40.7	14.4	3.5	1896	Fairbank, Md.....
70	91999		Slp.	Mary and Ella.....	6	6	29.9	13.4	3.3	1888	Patchogue, N. Y.....
71	91357		Sch.	Mary and Ellen.....	36	27	64.4	20.8	6.3	1881	Baltimore, Md.....
72	92932		Slp.	Mary and Inez.....	11	8	46.0	15.6	4.6	1899	Pocomoke City, Md.....
73	17291		Sch.	Mary and Margaret.....	21	13	49.8	16.6	4.3	1864	Newport, N. J.....

<sup>1</sup> Formerly sc. b. Monokin.  
<sup>2</sup> Formerly Norwegian sch. Vancouver,

<sup>3</sup> Formerly sc. b. Dalana,

Line No.	Service	Crew	Name of owner	Home port	Address of owner
1	Oys.	3	Carlie A. Crockett	Cape Charles, Va.	Tangier, Va.
2	Oys.	4	W T Pruitt	Reedville, Va.	Do.
3	Frt.	2	John Lowe, jr.	Key West, Fla.	620 Southard Street.
4	Oys.	7	Silas Robinson, jr.	Philadelphia, Pa.	Dividing Creek, N. J.
5	Frt.	8	Pittsburgh Steamship Co. (W. Va.)	Duluth, Minn.	Wolvin Building.
6	Tnk.	8	Texas Co. (Tex.)	Port Arthur, Tex.	Dock 29.
7	Frt.	3	Thomas J. Howard	New York, N. Y.	1 Broadway.
8	Frt.	8	Pittsburgh Steamship Co. (W. Va.)	Duluth, Minn.	Wolvin Building.
9	Frt.	8	Pringle Barge Line (Ohio)	Cleveland, Ohio	610 Rockefeller Building.
10	Frt.	2	C. H. Mansfield	Jonesport, Me.	Machias, Me.
11	Frt.	5	Mary A. Carter	Washington, D. C.	1314 B Street SW.
12	Frt.	4	P. Dougherty Co. (Md.)	Baltimore, Md.	Hearst Tower Building.
13	Frt.	3	Richard C. Miller	Reedville, Va.	Colonial Beach, Va.
14	Frt.	12	Barkentine Makawell Co. (Calif.)	San Francisco, Calif.	230 California Street.
15	Oys.	5	C. B. Foster Packing Co. (La.)	New Orleans, La.	1009 Maison Blanche Building.
16	Oys.	3	Reed Mlster	Crisfield, Md.	Deal Island, Md.
17	Frt.	3	Wm. H. Robbins	do.	Robbins, Md.
18	Frt.	4	Reading Co. (Pa.)	Philadelphia, Pa.	Reading Terminal.
19	Frt.	8	Pittsburgh Steamship Co. (W. Va.)	Duluth, Minn.	Wolvin Building.
20	Frt.	4	Reading Co. (Pa.)	Philadelphia, Pa.	Reading Terminal.
21	Frt.	3	James T. Fluhart	Cambridge, Md.	Tilghman, Md.
22	Frt.	10	Pittsburgh Steamship Co. (W. Va.)	Duluth, Minn.	Wolvin Building.
23	Frt.	1	D. J. Gaskell	Beaufort, N. C.	Sealevel, N. C.
24	Frt.	5	Southern Transportation Co. (N. J.)	Philadelphia, Pa.	Commercial Trust Building.
25	Frt.	4	Westmoreland Coal Co. (Pa.)	do.	224 South Third Street.
26	Frt.	5	Reading Co. (Pa.)	do.	Reading Terminal.
27	Frt.	2	Enrique Carrillo	San Juan, P. R.	Culebra Island, P. R.
28	Frt.	1	H. W. Garrish	Washington, N. C.	Scranton, N. C.
29	Frt.	1	Clarence H. Lissenden	New York, N. Y.	Great Kill, N. Y.
30	Fsh.	4	Dunbar-Dukate Co. (La.)	New Orleans, La.	1011 Maison Blanche Building.
31	Frt.	1	W. D. Oneal	Manteo, N. C.	Avon, N. C.
32	Frt.	4	John T. May	Baltimore, Md.	Tilghman, Md.
33	Oys.	9	Joseph N. Fowler	Philadelphia, Pa.	Port Norris, N. J.
34	Frt.	12	Ray M. Sterling	Seattle, Wash.	American Bank Building.
35	Frt.	2	William A. Rowe	Reedville, Va.	Blackwells, Va.
36	Frt.	1	Thomas W. Moore	Annapolis, Md.	Solomons, Md.
37	Frt.	16	Manuel T. Chantre	New Bedford, Mass.	9 Viall Street.
38	Frt.	3	John V. Sawyer	Jonesport, Me.	Jonesport, Me.
39	Frt.	2	Chatham Oyster Co. (Ga.)	Beaufort, S. C.	Box 319.
40	Frt.	5	L. A. Guy	Crisfield, Md.	Ewell, Md.
41	Frt.	5	Antonio Perez Bermudez	San Juan, P. R.	Ponce, P. R.
42	Frt.	2	Mrs. Hendrickson	St. Thomas, Virgin Islands.	St. Croix, Virgin Islands.
43	Oys.	3	Charles McBride	Crisfield, Md.	Chance, Md.
44	Fsh.	5	Mrs. Charles B. Foster	Gulfport, Miss.	Biloxi, Miss.
45	Frt.	11	I. L. Snow Co. (Me.)	Rockland, Me.	79 Mechanic Street.
46	Frt.	6	Eastern Transportation (Del.)	Wilmington, Del.	Ford Building.
47	Frt.	5	F. W. Beazley	Norfolk, Va.	Portsmouth, Va.
48	Frt.	1	Cummins Transportation Co. (Del.)	Wilmington, Del.	7 West Tenth Street.
49	Frt.	6	Esteban Moreno Ferran	San Juan, P. R.	98 Park Street.
50	Frt.	4	Fernando De Jesus	do.	Fajardo, P. R.
51	Frt.	5	Reading Co. (Pa.)	Philadelphia, Pa.	Reading Terminal.
52	Frt.	3	Neptune Line (Del.)	New York, N. Y.	25 Beaver Street.
53	Frt.	7	Roger W. Spencer	Duluth, Minn.	1102 Alworth Building.
54	Fsh.	1	Leslie Whitehurst	Beaufort, N. C.	
55	Fsh.	4	Miss Irma Dukato	Gulfport, Miss.	Biloxi, Miss.
56	Frt.	10	Pittsburgh Steamship Co. (W. Va.)	Duluth, Minn.	Wolvin Building.
57	Frt.	20	Estate of Fields S. Pendleton	New York, N. Y.	15 Moore Street.
58	Frt.	8	Pittsburgh Steamship Co. (W. Va.)	Duluth, Minn.	Wolvin Building.
59	Frt.	2	Chatham Oyster Co. (Ga.)	Beaufort, S. C.	Box 319.
60	Oys.	4	John Foster	Philadelphia, Pa.	Newport, N. J.
61	Frt.	2	W. G. Winterbotton	Cambridge, Md.	Mill Street.
62	Frt.	2	S. V. Toomer	Beaufort, S. C.	Hilton Head, S. C.
63	Frt.	2	William Frazier	do.	Bluffton, S. C.
64	Mse.	3	T. Preston Webster	Baltimore, Md.	2235 Boston Street.
65	Oys.	6	John Mavar	Gulfport, Miss.	Biloxi, Miss.
66	Frt.	2	Chatham Oyster Co. (Ga.)	Beaufort, S. C.	Box 319.
67	Fsh.	3	M. M. Flechas	Gulfport, Miss.	Pascagoula, Miss.
68	Oys.	3	Lawson Tyler	Crisfield, Md.	Ewell, Md.
69	Oys.	4	Benjamin T. Harrison	Cambridge, Md.	Tilghman, Md.
70	Frt.	1	Lulu Halstead	Bridgeport, Conn.	1357 Central Avenue.
71	Frt.	6	Herbert R. Sockwell	Philadelphia, Pa.	Port Norris, N. J.
72	Frt.	2	George D. Townsend	Alexandria, Va.	Colonial Beach, Va.
73	Oys.	6	William B. Trout	Philadelphia, Pa.	Port Norris, N. J.

Formerly <sup>a</sup> British bk. Glenlyon.  
<sup>b</sup> Italian bk. Angela E. Marla.



Line No.	Official No.	Signal letters	Rlg	Name of vessel	Tonnage		Register dimensions			When built	Where built
					Gross	Net	Length	Breadth	Depth		
					Feet			Feet			
1	92815	-----	Slp.	Mary and Susan	6	6	40.0	14.3	2.8	1897	Hollands Island, Md.
2	91579	-----	Sch.	Mary Buckley	124	117	98.5	28.5	6.4	1883	Tottenville, N. Y.
3	221994	MDLK	Shp.	MARY DOLLAR	3,102	2,880	335.5	46.9	26.5	1904	Glasgow, Scotland.
4	92113	-----	Slp.	Mary Elizabeth	10	10	41.9	15.6	2.8	1889	Cambridge, Md.
5	92048	-----	Slp.	Mary Emma	10	5	40.1	13.8	3.6	1888	do
6	222265	-----	Soh.	Mary Foster	31	19	59.0	18.6	4.5	1922	Biloxi, Miss.
7	90568	-----	Sch.	Mary Gallard	37	37	67.8	20.7	5.6	1873	Bridgeton, N. J.
8	92743	-----	Slp.	Mary Hazel	8	8	40.0	13.7	3.1	1896	Wittman, Md.
9	17371	-----	Sch.	Mary Langdon	116	97	78.6	22.1	8.5	1845	Thomaston, Me.
10	76430	JMHF	Sch.	Mary Lee	130	104	98.8	23.8	8.2	1872	Laurel, Del.
11	203609	-----	Slp.	Mary Sue	8	8	42.4	14.6	3.0	1906	Deepcreek, Va.
12	90836	-----	Slp.	Mary Underhill	6	6	29.9	13.3	3.3	1874	Oyster Bay, N. Y.
13	91356	-----	Sch.	Mary Vickers	68	64	79.7	23.2	6.2	1881	Oxford, Md.
14	90450	-----	Slp.	Mary A. Bickley	13	8	42.0	15.2	4.5	1871	Dorchester, N. J.
15	13846	-----	Sch.	Mary A. Bird	40	38	68.0	22.4	4.6	1867	Frederica, Del.
16	91458	JWDQ	Soh.	Mary A. Fisher	116	110	95.5	26.9	6.6	1882	Sayreville, N. J.
17	90315	-----	Sch.	Mary A. Heywood	33	31	69.0	17.8	4.7	1871	Brooklyn, N. Y.
18	91682	-----	Slp.	Mary A. White	74	70	74.0	24.0	5.0	1883	Boston, Mass.
19	91653	-----	Slp.	Mary C. Sharp	15	8	40.6	16.0	4.1	1884	Bridgeton, N. J.
20	206210	-----	Slp.	Mary E. Burrus	3	6	32.1	13.6	3.6	1905	Engelhard, N. C.
21	93361	-----	Soh.	Mary E. Cooney	88	57	85.0	22.6	10.2	1903	Gloucester, Mass.
22	203612	-----	Slp.	Mary E. Cranston	8	7	43.3	14.3	3.0	1906	Deepcreek, Va.
23	92329	-----	Sch.	Mary E. Reeves	9	6	45.5	12.3	3.1	1891	Davis, N. C.
24	92903	-----	Slp.	Mary E. Tyler	8	8	42.0	14.5	2.8	1898	Fishing Creek, Md.
25	93213	KRHQ	Sch.	Mary F. Barrett	1,833	1,564	241.4	43.3	24.7	1901	Bath, Me.
26	205733	-----	Slp.	Mary F. Crosswell	15	11	51.9	16.5	3.4	1908	Ortolo, Md.
27	219791	LWCP	Sch.	Mary G. Maynard	735	654	184.1	36.6	14.9	1920	Boothbay Harbor, Me.
28	91166	-----	Sch.	Mary H. Cuckoo	16	15	46.6	17.1	4.6	1879	Dorchester County, Md.
29	220894	MCDV	Sch.	Mary H. Diebold	1,516	1,397	223.5	42.8	22.6	1920	Newcastle, Me.
30	92765	-----	Sch.	Mary J. Robbins	23	13	52.0	17.5	5.5	1897	Dorchester, N. J.
31	90260	-----	Sch.	Mary L. Harty	49	46	68.5	20.8	7.2	1871	Boothbay, Me.
32	200482	-----	Slp.	Mary M. Clark	10	10	45.5	16.5	3.9	1903	Whitehaven, Md.
33	91188	-----	Sch.	Mary V. Rowe	8	7	50.0	12.4	3.0	1879	Somerset County, Md.
34	201423	-----	Slp.	Mary W. Sommers	9	7	41.9	14.0	3.5	1904	Mearsville, Va.
35	92249	-----	Soh.	Mary and Pearl Whitfield	19	11	49.9	18.3	4.0	1890	Gainesville, Miss.
36	218920	LSVR	Sch.	Mary Bradford Peirce	1,133	1,029	198.3	39.2	18.8	1919	Boothbay Harbor, Me.
37	93287	-----	So. b.	MARYLAND	811	734	180.0	34.2	18.0	1902	Wilmington, Del.
38	201788	-----	Sch.	Maryland	24	16	51.9	19.4	4.1	1905	Handsboro, Miss.
39	214687	LGQJ	So. b.	Maryland	1,371	1,257	228.7	40.0	16.0	1917	Wilmington, Del.
40	167646	MCQJ	So. b.	Matagorda	1,312	1,210	228.0	37.2	20.5	1919	Houston, Tex.
41	92954	-----	Sch.	Matanzas	2,600	2,525	324.0	45.5	21.5	1899	West Bay City, Mich.
42	220715	MBRH	So. b.	Matanzas	367	342	142.0	31.0	10.0	1920	Tampa, Fla.
43	91951	-----	Sch.	Matilda	37	28	60.6	21.1	5.8	1887	Marion, Md.
44	91163	-----	Sch.	Matilda L.	50	47	65.8	21.0	5.4	1879	Smyrna, Del.
45	208131	LBRG	Sch.	Matthew S. Greer	112	70	103.0	23.2	11.4	1910	Essex, Mass.
46	85754	-----	Sch.	Mattie	68	50	72.0	23.5	5.8	1882	Patchogue, N. Y.
47	92919	-----	Soh.	Mattie	12	12	40.6	13.0	3.7	1899	Miami, Fla.
48	92980	-----	Slp.	Mattie Crosswell	7	7	42.0	13.5	3.6	1899	Ortolo, Md.
49	91856	-----	Slp.	Mattie Lee	7	6	34.4	13.1	3.3	1886	Pocomoke City, Md.
50	92820	-----	Slp.	Mattie A. Walston	7	7	39.6	13.8	3.0	1897	Crisfield, Md.
51	91695	-----	Sch.	Mattie F. Dean	48	32	68.0	25.0	5.8	1884	Madison, Md.
52	91570	KBLH	Sch.	Mattie J. Alles	229	190	120.8	30.0	8.9	1883	Yarmouth, Me.
53	16682	-----	Sch.	Maud	32	19	59.7	21.2	4.1	1867	Bonfouca, La.
54	91537	-----	Sch.	Maud S.	45	43	59.1	19.2	5.1	1883	Milbridge, Me.
55	92745	-----	Slp.	Maud Bennett	10	5	43.7	14.9	3.6	1896	Crisfield, Md.
56	205460	-----	Sch.	Maud Thomas	44	38	72.0	21.3	6.0	1908	Whitehaven, Md.
57	91314	-----	Sch.	Maud B. Murray	17	16	43.2	15.0	5.3	1881	Boothbay, Me.
58	200962	-----	Sch.	Maud F. Silva	88	57	85.0	22.5	10.2	1904	Gloucester, Mass.
59	91544	-----	Slp.	Maud M. Robbins	14	7	44.0	16.0	4.4	1883	Port Norris, N. J.
60	91786	-----	Slp.	Maud V. Mills	10	9	41.0	14.5	3.5	1885	Dorchester County, Md.
61	215165	LHQF	Sch.	Maude M. Morey	1,364	1,245	207.7	40.1	22.1	1917	Bath, Me.
62	220034	LWNM	Sch.	Maurice R. Thurlow	1,270	1,172	202.6	40.1	22.2	1920	Stockton Springs, Me.
63	92684	KMLT	Sch.	Mawcema	453	392	156.0	36.0	11.8	1895	Fairhaven, Calif.
64	200576	-----	Slp.	May	8	6	32.6	13.4	2.6	1903	Bon Secour, Ala.
65	222052	-----	Slp.	May C.	10	8	38.0	17.2	3.4	1922	Hiltonhead, S. C.
66	93313	-----	Sch.	May Belle	22	13	54.0	18.1	3.9	1902	Biloxi, Miss.
67	200240	-----	Sch.	May Flower	18	11	49.9	17.3	3.8	1903	do
68	93326	-----	Sch.	May Queen	23	13	53.7	16.6	4.4	1902	New Bern, N. C.
69	221370	MCVL	So. b.	Mayo	2,229	2,132	267.3	46.0	23.6	1921	Newington, N. H.
70	3463	-----	So. b.	Maywood	915	869	202.0	34.7	16.6	1890	West Bay City, Mich.
71	212378	-----	Slp.	Mejor	6	6	27.7	11.0	4.1	1914	Fajardo, P. R.

1 Formerly German bk. Hans.  
 2 Formerly British shp. Hans.  
 3 shp. Hans.

4 Formerly sch. John McGlinnis.  
 5 Formerly sch. John M. Clayton.  
 6 Formerly sch. Grace Bailey



Line No.	Serv-ice	Crew	Name of owner	Home port	Address of owner
1	Frt.	3	Joseph F. Bennett	Crisfield, Md.	Holland Island, Md.
2	Frt.	4	Asa N. Chandler	Baltimore, Md.	1507 North Milton Avenue.
3	Frt.	20	Robert Dollar Co. (Calif.)	San Francisco, Calif.	Robert Dollar Building.
4	Oys.	2	Gordon Pope	Cambridge, Md.	Oxford, Md.
5	Frt.	3	Grover O. Blizzard	Philadelphia, Pa.	Cedarville, N. J.
6	Fsh.	6	O. B. Foster & Co. (La.)	New Orleans, La.	Bllox, Miss.
7	Frt.	1	John W. Potter	Washington, N. C.	Vandemere, N. C.
8	Frt.	4	Chas. S. Murphy	Cambridge, Md.	Tilghman, Md.
9	Frt.	4	Boston Shipbrokerage Co (Mass)	Boston, Mass.	99 State Street
10	Frt.	4	Mary Lee Carter	Washington, D. C.	1002 B Street S.W.
11	Oys.	4	Walter Clifton Webster	Crisfield, Md.	Deal Island, Md.
12	Frt.	1	Samuel Mott, jr.	Bridgeport, Conn.	Rowayton, Conn.
13	Frt.	3	R. B. White	Crisfield, Md.	Salisbury, Md.
14	Oys.	3	Willard McDaniels	Philadelphia, Pa.	Port Norris, N. J.
15	Frt.	5	Mary E. McGean	New York, N. Y.	126 South Second Street (B.).
16	Frt.	4	George W. Adams	Baltimore, Md.	Cambridge, Md.
17	Frt.	2	Thomas Moore	Annapolis, Md.	Solomons, Md.
18	Frt.	2	Alissandro Marteo	Boston, Mass.	292 North Street.
19	Oys	4	Stacy Townsend	Philadelphia, Pa.	Leesburg, N. J.
20	Frt.	1	J. E. Midgette	Washington, N. C.	Belhaven, N. C.
21	Fsh.	10	E. E. Saunders & Co. (Fla.)	Pensacola, Fla.	Palafox Street Wharf.
22	Frt.	1	George A. Wheatley	Cape Charles, Va.	Tangler, Va.
23	Frt.	1	R. J. Salter	Beaufort, N. C.	Sealevel, N. C.
24	Oys.	2	W. H. Lee	Washington, N. C.	Oriental, N. C.
25	Frt.	11	G. G. Deering Co.	Bath, Me.	226 Washington Street.
26	Oys.	4	Arohie H. Marsh	Crisfield, Md.	Tylertown, Md.
27	Frt.	8	Boston Maritime Corporation (Me.)	Boston, Mass.	131 State Street.
28	Frt.	1	Artillus M. Todd	Crisfield, Md.	Toddville, Md.
29	Frt.	10	Boston Maritime Corporation (Me.)	Boston, Mass.	131 State Street.
30	Oys.	6	David Robbins, jr.	Philadelphia, Pa.	Port Norris, N. J.
31	Frt.	6	A. Bodden	Pensacola, Fla.	
32	Oys.	2	Bain S. Webster	Crisfield, Md.	Dames Quarter, Md.
33	Frt.	5	John W. Slacum	do	Crapo, Md.
34	Frt.	3	Caleb Jones	do	Ewell, Md.
35	Frt.	3	John Alfred	New Orleans, La.	Slidell, La.
36	Frt.	9	New England Maritime Co (Me)	Boston, Mass.	131 State Street.
37	Frt.	3	Northern Barge Corporation (Del.)	Wilmington, Del.	Equitable Building.
38	Frt.	4	Dunbar-Dukate Co. (La.)	New Orleans, La.	Maison Blanche Building.
39	Frt.	2	P. Dougherty Co. of Baltimore (Md.)	Baltimore, Md.	Hearst Tower Building.
40	Frt.	5	Southern Transportation Co. (N. J.)	Philadelphia, Pa.	Commercial Trust Building.
41	Frt.	8	Davidson Steamship Co. (Minn.)	Duluth, Minn.	703 Board of Trade Building.
42	Frt.	4	P. P. Culbreath, jr.	Tampa, Fla.	Stovall Building.
43	Frt.	10	A. J. Lewis	Reedville, Va.	Walnut Point, Va.
44	Frt.	2	John W. Hoxey	Norfolk, Va.	
45	Frt.	19	Jose J. Perelra	New Bedford, Mass.	396 Purchase Street.
46	Frt.	2	Herbert L. Black	Belfast, Me.	South Brooksville, Me.
47	Misc.	4	Henry Haenal	Key West, Fla.	Miami, Fla.
48	Frt.	1	R. H. Thompson	Washington, N. C.	Aurora, N. C.
49	Frt.	2	Louis E. Broom, jr.	Baltimore, Md.	3901 Fernwood Avenue.
50	Oys.	3	J. H. Hargis	Cape Charles, Va.	Wachapreague, Va.
51	Frt.	3	Mathew R. Bailey	Annapolis, Md.	River Springs, Md.
52	Frt.	4	Everett W. Wallace	Machias, Me.	Millbridge, Me.
53	Frt.	4	Grant L. Wickton	Gulfport, Miss.	Fenton, Miss.
54	Frt.	2	Emery L. Ross	Eastport, Me.	Edmunds, Me.
55	Frt.	1	J. P. Johnson	Annapolis, Md.	Rock Point, Md.
56	Frt.	3	T. Preston Webster	Baltimore, Md.	2235 Boston Street.
57	Frt.	2	Perkins & Corliss	Gloucester, Mass.	Western Avenue and Middle Street.
58	Fsh.	11	E. E. Saunders & Co. (Fla.)	Pensacola, Fla.	Palafox Street Wharf.
59	Frt.	3	William Sutter	Philadelphia, Pa.	Port Norris, N. J.
60	Frt.	1	James Grinnel	Annapolis, Md.	Ridge, Md.
61	Frt.	9	G. G. Deering Co.	Bath, Me.	226 Washington Street.
62	Frt.	9	Boston Maritime Corporation (Me.)	Boston, Mass.	131 State Street.
63	Fsh.	10	Alaska Codfish Co. (Calif.)	San Francisco, Calif.	15 Stuart Street.
64	Frt.	1	Louis Gosenflo	Gulfport, Miss.	Bllox, Miss.
65	Frt.	2	Daniel Huggins	Beaufort, S. C.	Hilton head, S. C.
66	Frt.	4	Miss Esther A. Redding	Gulfport, Miss.	Bllox, Miss.
67	Frt.	4	do	do	Do.
68	Frt.	1	W. W. Hooker	Washington, N. C.	Aurora, N. C.
69	Frt.	5	P. Dougherty Co. (Md.)	Baltimore, Md.	Hearst Tower Building.
70	Frt.	3	Erie Land & Improvement Co. (N. J.)	New York, N. Y.	50 Church Street.
71	Frt.	3	Axel Holst	St. Thomas, Virgin Is-lands.	

\* Formerly so. b. Baltia.

Sailing Vessels

Line No.	Official No.	Signal letters	Rig	Name of vessel	Tonnage		Register dimensions			When built	Where built
					Gross	Net	Length	Breadth	Depth		
					Feet						
1	93272	KRSM	Sch.	Melrose	615	542	175.4	37.9	13.9	1902	Hoquiam, Wash.
2	95195		Sip.	Melson	7	7	39.0	13.4	3.2	1901	St. Peters, Md.
3	92091		Sch.	Menard Bros.	20	12	53.9	18.0	4.2	1889	Bayou Lacombe, La.
4	214388		Sch.	Mercantile	41	38	71.1	21.4	5.3	1916	Deer Isle, Me.
5	205529		Sch.	Mercedes Baltar	19	11	50.0	17.7	3.8	1908	Biloxi, Miss.
6	92905		Sip.	Merl	5	5	35.0	12.0	3.1	1898	Hopewell, Md.
7	92585	KMFV	Sc. b.	Merriam	855	823	193.1	34.7	10.0	1894	Noank, Conn.
8	100255		Sc. b.	Metacomet	852	819	176.0	34.1	17.0	1880	Detroit, Mich.
9	92304	KJNF	Sch.	Meteor	600	518	177.3	38.4	13.5	1891	Port Blakely, Wash.
10	204750		Sch.	Meteor	7	7	38.0	14.0	2.3	1907	Matagorda, Tex.
11	92726	KMSQ	Sch.	Metha Nelson	460	399	156.0	30.0	11.9	1896	Fairhaven, Calif.
12	201510		Sip.	Mildred	9	5	32.0	11.8	6.3	1904	Wiscasset, Me.
13	208729		Sch.	Mildred	81	67	32.0	22.0	5.5	1911	Solomons, Md.
14	216264		Sc. b.	Mildred	436	421	184.8	23.9	11.2	1918	Pocomoke City, Md.
15	222987	MFC8	Sch.	Mildred B.	394	363	141.4	34.1	11.9	1910	Port Greville, Nova Scotia.
16	24858		Sch.	Mildred Addison	35	33	67.6	21.5	5.1	1870	Somerset County, Md.
17	224585		Sip.	Mildred Hodges	29	22	54.0	19.2	5.1	1925	Rose Bay, N. C.
18	92690		Sch.	Mildred May	54	53	69.4	22.4	6.1	1896	Brooksville, Me.
19	90202		Sch.	Millie Frank	60	47	68.0	23.8	5.9	1870	Port Jefferson, N. Y.
20	218755	LSTB	Sc. b.	Millville	1,213	1,093	229.7	37.2	19.3	1919	Millville, Fla.
21	93191		Sip.	Milton F. Yeakel	7	7	42.0	14.2	3.3	1901	St. Peters, Md.
22	92922		Sch.	Mina Perry	18	12	54.5	15.8	3.9	1899	Smyrna, N. C.
23	107788	KRVL	Sch.	Mindanao	566	495	164.8	37.6	13.1	1902	Aberdeen, Wash.
24	208298		Sch.	Mineola	55	27	70.7	20.8	8.4	1910	Milton, Fla.
25	214509		Sip.	Miner	9	9	34.7	8.8	3.7	1916	Seattle, Wash.
26	201200	KTGP	Sc. b.	Mingo	954	865	193.6	35.0	17.6	1904	Noank, Conn.
27	92508		Sch.	Mingoe	712	681	198.5	36.0	12.0	1893	Marine City, Mich.
28	203546		Sip.	Minnie V.	10	8	45.3	15.7	3.0	1906	Wenona, Md.
29	91550		Sch.	Minnie and Emma	88	71	93.0	24.0	6.4	1883	Pocomoke City, Md.
30	93323		Sch.	Minnie and Maud	20	17	51.6	18.0	4.4	1902	Elizabeth City, N. C.
31	202689		Sch.	Minnie Avent	48	41	68.0	22.4	4.9	1905	Pascagoula, Miss.
32	93086	KQJM	Sch.	Minnie A. Calne	880	779	195.5	41.0	15.2	1900	Seattle, Wash.
33	85255	JMBV	Sch.	Minnie T. Phillips	137	123	100.4	27.0	7.0	1873	Baltimore, Md.
34	85752		Sch.	Minnie May Kirwan	56	53	75.7	23.7	6.7	1882	White Haven, Md.
35	204244		Sch.	Miona	25	16	69.0	19.7	4.7	1907	Bay St. Louis, Miss.
36	212428		Sch.	Miracle	22	15	56.8	18.3	3.9	1914	Seymour, Miss.
37	206713		Sip.	Miramar	5	5	24.8	9.6	4.0	1909	Culebra, P. R.
38	202591		Sch.	Mississippi	25	17	50.6	19.2	4.0	1905	Dallsie, Miss.
39	93188		Sch.	Missouri	18	18	56.0	16.5	3.3	1901	Smyrna, N. C.
40	92558		Sch.	Missouri Stiglets	17	10	53.4	17.9	3.0	1893	Stonewall, Miss.
41	92038		Sch.	MITSCHFIBRE	2,237	2,132	302.0	40.2	19.6	1895	Chicago, Ill.
42	92607		Sch.	Mizpah	20	16	44.9	15.8	3.9	1895	Bay Saint Louis, Miss.
43	219576		Sip.	Mizpah	18	18	26.0	14.0	7.6	1907	St. John Island, Virgin Islands.
44	91374		Sch.	Mobjack	8	8	43.0	11.8	3.0	1874	Somerset County, Md.
45	222050		Sip.	Modestita	7	7	32.0	11.5	3.4	1922	Fajardo, P. R.
46	220344	MBCQ	Sc. b.	Molfetta	2,462	2,229	281.0	46.3	22.5	1920	Pascagoula, Miss.
47	201603	KTNG	Sc. b.	Mollno	954	865	193.6	35.0	17.6	1904	Noank, Conn.
48	92817		Sip.	Mollie A.	6	6	40.0	13.0	3.0	1897	Hollands Island, Md.
49	92972		Sip.	Mollie E.	6	6	41.5	14.0	2.8	1899	do
50	91360		Sip.	Mollie E. Leonard	10	9	42.8	15.6	3.0	1881	Dorchester County, Md.
51	219468	LVHB	Bkn.	Monfalcone	2,418	2,270	282.4	45.8	23.0	1919	Orange, Tex.
52	92930	KPBL	Sc. b.	Monitor	955	866	193.6	35.0	17.6	1899	Noank, Conn.
53	220274	LWTV	Bkn.	Monitor	2,247	2,102	264.4	40.0	24.0	1920	Oakland, Calif.
54	208289	LBSQ	Sc. b.	Monocacy	973	904	202.2	40.1	14.4	1911	Elkton, Md.
55	215219	LHJK	Shp.	MONONGAHELA	2,782	2,640	298.5	43.0	24.5	1892	Glasgow, Scotland
56	215916	LJNT	Sc. b.	MONONGAHELA	1,677	1,560	224.4	38.7	21.9	1918	Fairfield, Md.
57	213744	LFQJ	Sc. b.	Montauk	1,371	1,257	228.7	40.0	16.0	1915	Wilmington, Del.
58	201638	KTNS	Bkn.	Monterey	1,854	1,694	200.0	39.5	24.0	1878	Southampton, England
59	93397		Sch.	Montezuma	2,722	2,710	342.0	46.0	21.6	1903	West Bay City, Mich.
60	221678	MIDGII	Sc. b.	Montgomery	2,307	2,102	267.3	46.0	23.0	1921	Sandypoint, Me.
61	211897		Sip.	Monza	9	8	37.0	13.7	2.4	1913	Port Royal, S. C.
62	16880	HNGQ	Sch.	Moonlight	198	160	107.9	30.3	9.3	1855	Belloville, N. J.
63	205818		Sip.	Morrison C.	7	7	38.4	13.8	2.7	1908	Thomas, Md.
64	211492	LDCS	Sc. b.	Moselem	963	876	195.0	35.0	17.6	1913	Noank, Conn.
65	215217	LHJF	Shp.	MOSHULU	3,110	2,911	335.3	46.9	26.6	1904	Glasgow, Scotland
66	209721	LCHW	Sc. b.	Mount Hope	1,801	1,584	204.7	44.1	19.6	1912	Bath, Me.
67	17767		Sch.	Mountain View	43	41	61.0	24.2	4.5	1867	San Francisco, Calif.
68	221847		Sip.	Mullet	8	7	36.3	13.3	3.0	1921	Beaufort, S. C.
69	92419		Sc. b.	Musconetcong	843	804	192.1	35.3	15.3	1890	Noank, Conn.
70	93143		Sip.	Mustang	5	5	28.8	11.0	2.6	1885	Mustang Island, Tex.
71	205812		Sip.	Myrtle	8	8	40.2	14.5	2.9	1908	Hudson, Md.
72	201304		Sch.	Myrtle Lewis	20	13	50.3	17.8	3.7	1904	Biloxi, Miss.

1 Formerly sc. b. Iron State.  
 2 Formerly British sch. W. S. M. Bentley.  
 3 Formerly sch. Thos. H. Bally Browne.  
 4 Formerly sch. Andy Mahony.

5 Formerly sch. George C. A. Travers.  
 6 F. P. Murphy.  
 7 Formerly sch. G. W. Robertson.  
 8 Formerly sch. Marcla.

Line No.	Service	Crew	Name of owner	Home port	Address of owner
1	Frts.	8	Joseph A. Oliver.....	San Francisco, Calif.....	24 California Street.
2	Oys.	4	Wm. R. White.....	Crisfield, Md.....	Chance, Md.
3	Frts.	2	Adolphe Menard.....	New Orleans, La.....	1441 North Galvez Street.
4	Frts.	3	Pearl F. Billings.....	Rockland, Me.....	3 Linden Street.
5	Frts.	4	Martin Fountain, jr.....	Gulfport, Miss.....	Biloxi, Miss.
6	Oys.	1	Wm. P. Cowart.....	Reedville, Va.....	Cowart, Va.
7	Frts.	3	Thomas J. Howard.....	New York, N. Y.....	1 Broadway.
8	Tow.	3	New York, Ontario & Western Ry. Co. (N. Y.).....	do.....	Foot West Forty-second Street.
9	Frts.	10	H. G. Seaborn.....	Seattle, Wash.....	White Building.
10	Fsh.	2	Victor Bosnick.....	Galveston, Tex.....	Matagorda, Tex.
11	Frts.	8	Alaska Packers Association (Calif.).....	San Francisco, Calif.....	111 California Street.
12	Fsh.	2	R. L. Fifield.....	Rockland, Me.....	Matineus, Me.
13	Frts.	2	L. A. Clarke & Son.....	Washington, D. C.....	Tenth and H Streets SW.
14	Frts.	3	Diamond P. Transportation Co. (Del.).....	Philadelphia, Pa.....	Nicotown Lane and D Street.
15	Frts.	6	G. B. Dantzier.....	Gulfport, Miss.....	Biloxi, Miss.
16	Frts.	2	John H. Addison.....	Baltimore, Md.....	802 West Lanvale Street.
17	Oys.	5	Lonnie L. Hodges.....	Washington, N. C.....	
18	Frts.	2	E. S. Hamblen.....	Portland, Me.....	Stonington, Me.
19	Frts.	3	Walter L. Aupperley.....	Baltimore, Md.....	325 South Duncan Street.
20	Frts.	4	T. J. Hooper.....	do.....	Catonsville, Md.
21	Oys.	5	Earl C. Tyler.....	Crisfield, Md.....	Rhodes Point, Md.
22	Frts.	1	W. J. Willis.....	Beaufort, N. C.....	Davis, N. C.
23	Frts.	9	H. G. Seaborn.....	Seattle, Wash.....	White Building.
24	Fsh.	8	Warren Fish Co. (Fla.).....	Pensacola, Fla.....	Bayler Street Wharf.
25	Mso.	1	William Londgreen.....	Seattle, Wash.....	
26	Frts.	5	Reading Co. (Pa.).....	Philadelphia, Pa.....	Reading Terminal.
27	Frts.	6	Mingoe Transportation Co. (Ind.).....	Chicago, Ill.....	Michigan City, Ind.
28	Frts.	3	Charles D. Middleton.....	Crisfield, Md.....	Ewell, Md.
29	Frts.	4	R. A. Davis.....	Reedville, Va.....	Urbanna, Va.
30	Frts.	1	C. B. Asbury.....	Manteo, N. C.....	Pylesville, Md.
31	Frts.	3	W. A. Melnnis.....	Gulfport, Miss.....	Siddell, La.
32	Frts.	10	Charles Nelson Co. (Calif.).....	San Francisco, Calif.....	230 California Street.
33	Frts.	4	W. W. Phillips.....	Crisfield, Md.....	Mardella Springs, Md.
34	Frts.	3	T. Preston Webster.....	Baltimore, Md.....	2235 Boston Street.
35	Frts.	6	Peerless Products Co. (La.).....	Gulfport, Miss.....	Bay St. Louis, Miss.
36	Fsh.	5	Sea Food Co. (Miss.).....	do.....	Biloxi, Miss.
37	Frts.	2	Francisco Ayala.....	San Juan, P. R.....	Fajardo, P. R.
38	Frts.	5	Dunbars, Lopez & Dukate Co. (La.).....	New Orleans, La.....	Maison Blanche Building.
39	Frts.	1	E. G. Williams.....	Manteo, N. C.....	Avon, N. C.
40	Frts.	2	Peerless Products Co. (La.).....	Gulfport, Miss.....	Bay St. Louis, Miss.
41	Frts.	8	Detroit Sulphite Transportation Co. (Mich.).....	Detroit, Mich.....	0125 West Jefferson Avenue.
42	Mso.	3	William Razey.....	New Orleans, La.....	Spanish Fort, La.
43	Mso.	6	James Henry George.....	St. Thomas, Virgin Islands.	St. Croix, Virgin Islands.
44	Oys.	4	George E. Willey.....	Cambridge, Md.....	
45	Frts.	2	Pilar Gonzalez.....	San Juan, P. R.....	Culebra Island, P. R.
46	Frts.	15	Joseph F. O'Boyle.....	New York, N. Y.....	11 Moore Street.
47	Frts.	5	Reading Co. (Pa.).....	Philadelphia, Pa.....	Reading Terminal.
48	Oys.	4	Charles T. Northam.....	Crisfield, Md.....	Wenona, Md.
49	Oys.	4	C. S. Somers.....	Cambridge, Md.....	Fairbank, Md.
50	Oys.	6	Herman L. Cook.....	do.....	Hayward Street.
51	Frts.	22	Curtis Corporation (Del.).....	Los Angeles, Calif.....	1275 West Seventh Street.
52	Frts.	4	Thomas J. Howard.....	New York, N. Y.....	1 Broadway.
53	Frts.	17	Charles Nelson Co. (Calif.).....	San Francisco, Calif.....	230 California Street.
54	Frts.	3	P. Dougherty Co. (Md.).....	Baltimore, Md.....	Hearst Tower Building.
55	Frts.	16	Charles Nelson Co. (Calif.).....	San Francisco, Calif.....	230 California Street.
56	Tnk.	19	Gulf Refining Co. (Tex.).....	Port Arthur, Tex.....	West Port Arthur, Tex.
57	Frts.	3	P. Dougherty Co. (Md.).....	Baltimore, Md.....	Hearst Tower Building.
58	Tnk.	15	Charles Nelson Co. (Calif.).....	San Francisco, Calif.....	230 California Street.
59	Frts.	8	Davidson Steamship Co. (Minn.).....	Duluth, Minn.....	Bay City, Mich.
60	Frts.	6	P. Dougherty Co. (Md.).....	Baltimore, Md.....	Hearst Tower Building.
61	Frts.	2	Chatham Oyster Co. (Ga.).....	Beaufort, S. C.....	Box 319.
62	Frts.	4	G. W. Newcomb.....	Boston, Mass.....	114 State Street.
63	Frts.	5	Maurice Z. Pritchett.....	Crisfield, Md.....	Bishop Head, Md.
64	Frts.	4	Reading Co. (Pa.).....	Philadelphia, Pa.....	Twelfth and Market Streets.
65	Frts.	20	James Tyson.....	San Francisco, Calif.....	230 California Street.
66	Frts.	4	Staples Transportation Co. (Me.).....	Fall River, Mass.....	404 Davol Street.
67	Frts.	1	Hugh P. M. Weir.....	San Francisco, Calif.....	Alameda, Calif.
68	Frts.	2	Chatham Oyster Co. (Ga.).....	Beaufort, S. C.....	Box 319.
69	Frts.	4	Morecraft Transportation Corporation (Del.).....	New York, N. Y.....	17 Battery Place.
70	Fsh.	2	Rafael Galvan.....	Corpus Christi, Tex.....	1001 Black Street.
71	Oys.	4	Benjamin F. Sullender.....	Cambridge, Md.....	Crocheron's, Md.
72	Frts.	1	Miss Esthor A. Redding.....	Gulfport, Miss.....	Biloxi, Miss.

<sup>1</sup> Formerly Danish shp. Mizpah.

<sup>2</sup> Formerly <sup>a</sup> German bk. Dalbek.  
<sup>b</sup> shp. Red Jacket.

<sup>10</sup> Formerly British shp. Cypromene.

<sup>11</sup> Formerly <sup>a</sup> German bk. Kurt.  
<sup>b</sup> shp. Dreadnought.

Sailing Vessels

Line No.	Official No.	Signal letters	Rlg	Name of vessel	Tonnage		Register dimensions			When built	Where built
					Gross	Net	Length	Breadth	Depth		
					Feet			Feet			
1	200396	-----	Slp.	Myrtle Virginia.....	6	5	40.0	13.0	2.8	1903	Chesconnesser, Va.....
2	91791	-----	Slp.	Mystery.....	6	5	30.6	13.0	2.4	1885	Tres Palacios, Tex.....
3	218308	LRPK	Sc. b.	Nahant.....	1,289	1,181	226.6	37.0	19.2	1919	Chelsea, Mass.....
4	224628	MFK	Sch.	Nancy.....	2,117	1,678	259.2	44.9	22.3	1918	Portland, Oreg.....
5	130295	-----	Slp.	Nancy L. Cosier.....	14	8	40.6	15.2	4.3	1884	Bridgeton, N. J.....
6	130239	-----	Sch.	Nannie Gertrude.....	31	29	55.1	19.3	5.4	1882	Solomons Island, Md.....
7	205800	KWRQ	Sc. b.	Nanticoke.....	771	735	203.6	35.4	13.0	1908	Sharptown, Md.....
8	135805	KDFH	Sch.	Nantisco.....	256	231	124.0	27.0	9.0	1884	Dennisville, N. J.....
9	206268	-----	Slp.	Narcissus.....	8	8	30.1	11.6	4.0	1908	Camden, Me.....
10	130259	KBHN	Bkn.	Narwhal.....	523	389	149.5	32.0	17.0	1883	San Francisco, Calif.....
11	209338	-----	Slp.	Natalie.....	9	8	37.0	14.0	3.3	1911	Port Royal, S. C.....
12	130377	-----	Slp.	Natalie Lucus.....	6	6	29.0	12.8	3.2	1887	Patchogue, N. Y.....
13	130080	-----	Slp.	Nautilus.....	9	9	38.2	14.0	3.6	1876	Absecon, N. J.....
14	223419	-----	Slp.	Navegante.....	5	5	28.5	12.0	4.6	1923	Agulrre, P. R.....
15	130586	-----	Sc. b.	Nay Aug.....	843	804	192.1	35.3	15.3	1890	Noank, Conn.....
16	220462	-----	Slp.	Necessity.....	13	11	38.6	13.5	3.9	1920	Frogmore, S. C.....
17	130583	-----	Slp.	Nellie C.....	8	7	32.7	11.2	5.4	1892	Bremen, Me.....
18	130490	-----	Slp.	Nellie Florence.....	6	6	44.0	11.5	3.0	1890	Smyrna, N. C.....
19	218890	-----	Sch.	Nellie Jackson.....	36	25	63.5	20.7	4.7	1899	Wilcomico, Md.....
20	209267	-----	Slp.	Nellie Somers.....	8	6	42.0	14.4	3.0	1911	Hunting Creek, Va.....
21	130943	-----	Slp.	Nellie White.....	7	7	40.0	14.1	3.5	1901	St. Peters, Md.....
22	209215	-----	Slp.	Nellie L. Byrd.....	22	18	53.6	16.7	4.8	1911	Orlole, Md.....
23	130211	-----	Sch.	Nelson C. Holland.....	564	536	187.6	31.8	13.2	1881	Marine City, Mich.....
24	130794	-----	Sch.	Neptune.....	12	8	46.5	13.7	3.6	1898	Smyrna, N. C.....
25	203304	KVNF	Sc. b.	Neshaminy.....	721	623	177.0	35.0	14.2	1906	Noank, Conn.....
26	205480	KWQS	Sc. b.	Nesquehoning.....	967	880	195.6	35.0	17.6	1908	do.....
27	200562	-----	Slp.	Nettle Belle.....	9	8	37.3	14.6	3.3	1903	Savage Island, S. C.....
28	130754	-----	Sch.	Nettle B. Greenwell.....	36	36	72.0	19.3	5.3	1897	Madison, Md.....
29	130344	-----	Slp.	Nettle J. Booth.....	10	9	41.0	14.5	3.5	1885	Dorchester Co., Md.....
30	127695	ESBV	Sc. b.	Newark.....	820	772	203.6	35.5	13.2	1902	Bath, Me.....
31	65063	-----	Sc. b.	New Jersey.....	1,347	1,177	220.1	37.1	22.8	1877	Barrow, England.....
32	219001	LTDC	Sc. b.	Newport.....	1,321	1,193	229.3	37.9	18.8	1919	Sandy Point, Me.....
33	130454	-----	Slp.	Nicoy A. Brooks.....	10	9	42.2	15.2	3.3	1889	Madison, Md.....
34	130841	-----	Sch.	Nina M.....	14	14	48.6	15.0	3.4	1899	Beaufort, N. C.....
35	130722	-----	Slp.	Nodie North.....	8	8	43.0	14.5	3.5	1896	Tilghmans Island, Md.....
36	218654	LSFV	Sch.	Nomis.....	460	411	133.7	32.9	13.7	1919	Pensacola, Fla.....
37	130726	-----	Sch.	Nora E. Lawson.....	8	6	50.0	11.8	3.3	1896	Monte, Md.....
38	225488	-----	Sch.	Nordic.....	89	49	89.0	23.7	8.0	1926	Greenwich, N. J.....
39	213658	-----	Slp.	Norma K.....	30	24	58.7	19.8	5.2	1915	White Haven, Md.....
40	130478	-----	Sch.	Norma R.....	27	26	65.0	18.0	5.3	1890	Solomons Island, Md.....
41	220998	MCJL	Sch.	North Bend.....	981	847	204.1	43.0	14.2	1921	North Bend, Oreg.....
42	18006	-----	Sch.	North Carolina.....	96	78	88.0	22.0	6.8	1856	Dorchester County, Md.....
43	77004	KLDII	Sc. b.	North East.....	1,061	1,035	200.0	38.0	17.5	1891	Wilmington, Del.....
44	18409	-----	Sch.	North Star.....	25	16	46.2	18.5	4.8	1867	Dorchester, N. J.....
45	216318	-----	Sc. b.	Northern No. 12.....	970	901	205.0	35.0	14.7	1918	Havre de Grace, Md.....
46	215821	LJIM	Sc. b.	Northern No. 14.....	971	913	204.0	35.0	14.6	1917	do.....
47	216092	LNCV	Sc. b.	Northern No. 17.....	961	899	204.6	35.0	14.7	1918	do.....
48	217705	LQCK	Sc. b.	Northern No. 18.....	1,047	983	226.2	35.1	14.9	1919	do.....
49	216265	LQCM	Sc. b.	Northern No. 29.....	1,267	1,200	215.5	40.5	16.3	1918	South Jacksonville, Fla.....
50	216421	LKVB	Sc. b.	Northern No. 30.....	1,264	1,198	215.5	40.5	16.3	1918	do.....
51	218703	LSHQ	Sc. b.	Northern No. 31.....	1,083	1,021	231.1	35.0	14.9	1919	Havre de Grace, Md.....
52	219756	LWBJ	Sc. b.	Northern No. 32.....	1,476	1,405	241.3	40.3	16.8	1920	do.....
53	219829	-----	Sc. b.	Northern No. 35.....	2,051	1,907	246.2	43.0	24.4	1920	Manistee, Mich.....
54	220821	MBWC	Sc. b.	Northern No. 36.....	1,488	1,439	241.3	40.3	16.8	1920	Havre de Grace, Md.....
55	130457	-----	Sch.	Norton.....	104	99	82.2	25.5	6.5	1899	York, Me.....
56	130776	KNMD	Sc. b.	Number Five.....	909	796	192.7	34.7	17.0	1898	Bath, Me.....
57	130813	KPBC	Sc. b.	Number Fourteen.....	927	807	192.8	35.0	17.4	1899	do.....
58	130817	KPBS	Sc. b.	Number Fifteen.....	912	796	192.1	34.8	17.3	1899	do.....
59	130834	KPHD	Sc. b.	Number Eighteen.....	936	817	189.3	35.1	18.1	1899	do.....
60	130840	KPJS	Sc. b.	Number Nineteen.....	932	823	189.0	35.1	18.0	1899	do.....
61	126152	-----	Sch.	O. N. Bennett.....	104	99	88.8	24.0	6.6	1883	Cambridge, Md.....
62	155308	KNFC	Sc. b.	Onk Hill.....	910	843	194.4	34.8	17.6	1897	Noank, Conn.....
63	155397	KQNR	Sch.	Oakley C. Curtis.....	2,374	2,000	265.0	46.2	22.9	1901	Bath, Me.....
64	19410	KPMQ	Sc. b.	Ocidental.....	1,532	1,424	210.6	39.8	24.7	1874	do.....
65	209010	-----	Sch.	Ocean Queen.....	23	15	52.2	18.2	3.7	1911	Blox, Miss.....
66	155157	KGCS	Sch.	Oceania Vance.....	445	384	148.5	36.1	11.3	1888	Port Blakely, Wash.....
67	155309	-----	Slp.	Oceanic.....	6	6	37.4	13.2	3.0	1897	Fairmount, Md.....
68	155311	-----	Sch.	Oceanic.....	6	6	45.6	14.4	3.1	1897	Applegarth, Md.....
69	217556	LPTK	Sc. b.	Octoraro.....	807	734	179.2	34.7	15.6	1919	Baltimore, Md.....
70	155371	KPND	Sc. b.	Ohio.....	1,629	1,506	237.5	43.4	20.1	1899	Bath, Me.....
71	202592	-----	Sch.	Ohio.....	27	17	50.2	19.2	4.1	1905	De Lisle, Miss.....
72	216378	LKSQ	Sc. b.	OHIO.....	1,677	1,560	224.4	38.7	21.9	1918	Fairfield, Md.....
73	155366	-----	Sch.	Ola D.....	19	14	49.5	16.1	3.5	1899	Blox, Miss.....
74	222174	-----	Slp.	Ola Del Mar.....	5	5	28.0	11.3	4.2	1922	Fajardo, P. R.....
75	19350	JLKN	Sc. b.	Old Dominion.....	1,802	1,727	255.5	42.5	20.9	1872	Wilmington, Del.....

1) Formerly French sch. Nancy.  
 2) Formerly sch. Emily S. Baymore.  
 3) Formerly sc. b. Charles K. Nichols.

a British shp. Yarkland.  
 b Russian shp. Yarkland.  
 c bg. Yarkland.

Line No.	Service	Crew	Name of owner	Home port	Address of owner
1	Frt.	1	Hiram T. Williams	Cape Charles, Va.	Tangier, Va.
2	Frt.	1	Franquillino Echevarria	Galveston, Tex.	Port Lavaca, Tex.
3	Frt.	5	T. J. Hooper	Baltimore, Md.	Cantonsville, Md.
4	Frt.	9	Miss Olema Collins	Philadelphia, Pa.	7120 Hazel Avenue.
5	Oys.	4	Hiram Bilzard	do	Cedarville, N. J.
6	Frt.	3	T. Preston Webster	Baltimore, Md.	2235 Boston Street.
7	Frt.	4	F. Dougherty Co. (Md.)	do	Hearst Tower Building.
8	Frt.	4	W. T. Ashe	Newport News, Va.	Gloucester Point, Va.
9	Frt.	1	Frank W. Earle	Bangor, Me.	
10	Frt.	9	Warner Bros. Pictures (Calif.)	San Francisco, Calif.	5842 Sunset Boulevard.
11	Frt.	2	Chatham Oyster Co. (Ga.)	Beaufort, S. O.	Box 319.
12	Frt.	1	Edward Reiter	New York, N. Y.	Greenport, N. Y.
13	Frt.	3	John W. Twilley	Annapolis, Md.	St. George Island, Md.
14	Frt.	3	Miguel Simons	San Juan, P. R.	Vieques Island, P. R.
15	Frt.	3	Morecraft Transportation Corporation (Del.)	New York, N. Y.	17 Battery Place.
16	Frt.	3	Penn Industrial School (S. C.)	Beaufort, S. O.	St. Helena Island, S. C.
17	Frt.	1	Freeland H. Robbins	Rockland, Me.	Deer Isle, Me.
18	Frt.	1	S. B. Gaskins	Beaufort, N. C.	Portsmouth, N. C.
19	Frt.	2	George W. Jefferson	Baltimore, Md.	419 North Elwood Avenue.
20	Oys.	2	Perry Sneade	Crisfield, Md.	Rhodes Point, Md.
21	Frt.	2	W. M. Clark	Annapolis, Md.	Wynne, Md.
22	Frt.	6	Oliver O. Webster	Crisfield, Md.	Dames Quarter, Md.
23	Frt.	6	Holland Transportation Co. (Ind.)	Chicago, Ill.	Michigan City, Ind.
24	Frt.	1	J. W. Allaverk	New Bern, N. C.	Hobucken, N. C.
25	Frt.	3	Reading Co. (Pa.)	Philadelphia, Pa.	Reading Terminal.
26	Frt.	3	Lehigh Coal & Navigation Co. (Pa.)	New York, N. Y.	143 Liberty Street.
27	Frt.	1	Caleb Hayward	Beaufort, S. O.	Bluffton, S. C.
28	Frt.	3	Winfield McLaughlin	Cambridge, Md.	
29	Frt.	5	Perry C. Haakins	do	Bellevue, Md.
30	Frt.	1	Southern Transportation Co. (N. J.)	Philadelphia, Pa.	Commercial Trust Building.
31	Frt.	3	Neptune Line (Del.)	New York, N. Y.	25 Beaver Street.
32	Frt.	4	Southern Transportation Co. (N. J.)	Philadelphia, Pa.	Commercial Trust Building.
33	Oys.	2	Oscar W. Nelson	Crisfield, Md.	Hoopersville, Md.
34	Frt.	1	Lewis H. Davis	Beaufort, N. C.	Marshallberg, N. C.
35	Frt.	4	W. L. Grant Robinson	Cambridge, Md.	Race Street.
36	Frt.	10	Gulf Export & Transportation Co. (Tex.)	Port Arthur, Tex.	Beaumont, Tex.
37	Oys.	4	Henry W. Ruark	Crisfield, Md.	Hoopersville, Md.
38	Oys.	6	Christian Johnson	Philadelphia, Pa.	Greenwich, N. J.
39	Oys.	6	W. D. Kelly	Crisfield, Md.	Chance, Md.
40	Frt.	2	Thomas Moore	Annapolis, Md.	Solomons, Md.
41	Frt.	10	Kruse & Banks Shipbuilding Co (Oreg)	Marshfield, Oreg.	North Bend, Oreg.
42	Frt.	3	R. B. White	Crisfield, Md.	Salisbury, Md.
43	Frt.	4	Brooks-Scanlon Corporation (Del.)	Jacksonville, Fla.	Eastport, Fla.
44	Oys.	8	George C. Bell, Jr.	Philadelphia, Pa.	Bivalve, N. J.
45	Frt.	3	Northern Barge Corporation (Del.)	Wilmington, Del.	Equitable Building.
46	Frt.	4	do	do	Do.
47	Frt.	4	do	do	Do.
48	Frt.	3	do	do	Do.
49	Frt.	4	do	do	Do.
50	Frt.	5	do	do	Do.
51	Frt.	4	do	do	Do.
52	Frt.	4	do	do	Do.
53	Frt.	6	do	do	Do.
54	Frt.	4	do	do	Do.
55	Frt.	3	Cape Ann Granite Corporation (Mass.)	Gloucester, Mass.	Lanesville, Mass.
56	Frt.	5	Metropolitan Coal Co. (Mass.)	Boston, Mass.	20 Exchange Place.
57	Frt.	5	do	do	Do.
58	Frt.	5	do	do	Do.
59	Frt.	3	do	do	Do.
60	Frt.	5	do	do	Do.
61	Frt.	4	O. N. Bennett	Crisfield, Md.	Sharptown, Md.
62	Frt.	4	Philadelphia Packet Line (N. J.)	Philadelphia, Pa.	Bourse Building.
63	Frt.	10	Morecraft Transportation Corporation (Del.)	New York, N. Y.	17 Battery Place.
64	Frt.	3	do	do	Do.
65	Frt.	4	Biloxi Fishermen's Packing Co. (Miss.)	Gulfport, Miss.	Biloxi, Miss.
66	Frt.	7	Halfhill Packing Corporation (Calif.)	Los Angeles, Calif.	456 South Spring Street.
67	Oys.	2	Frank E. Haynie	Crisfield, Md.	Fairmount, Md.
68	Oys.	3	Dulany W. Todd	do	Wingate, Md.
69	Frt.	6	Reading Co. (Pa.)	Philadelphia, Pa.	Reading Terminal.
70	Frt.	4	Morecraft Transportation Corporation (Del.)	New York, N. Y.	17 Battery Place.
71	Oys.	3	Dunbar-Dukate Co. (La.)	New Orleans, La.	1009 Maison Blanche Building.
72	Tnk.	4	Gulf Refining Co. (Tex.)	Port Arthur, Tex.	West Port Arthur, Tex.
73	Frt.	4	Dunbar-Dukate Co. (La.)	New Orleans, La.	1101 Maison Blanche Building.
74	Frt.	2	Vicente Morales	San Juan, P. R.	Culebra Island, P. R.
75	Frt.	4	Neptune Line (Del.)	New York, N. Y.	25 Beaver Street.

\* Formerly so. b. Sandy Point.  
 \* Formerly so. b. { a John G. Christopher.  
 { b Winyah.

† Formerly sch. Carrie and Belle.  
 \* Formerly { a so. b. Old Dominion.  
 { b U. S. S. Old Dominion.

Lane No.	Official No.	Signal letters	Rig	Name of vessel	Tonnage		Register dimensions			When built	Where built
					Gross	Net	Length	Breadth	Depth		
							Feet	Feet	Feet		
1	155458		Sch.	Oleander	36	23	66.8	23.4	3.7	1902	De Lisle, Miss.
2	200786	KTBF	Sc. b.	Oley	1,780	1,672	256.0	43.0	20.0	1904	Noank, Conn.
3	211451		Sch.	Ollta	10	10	33.5	15.1	2.6	1913	Palacios, Tex.
4	155292		Slp.	Ollve	5	5	36.0	12.8	3.0	1894	Crisfield, Md.
5	217180		Sc. b.	Ollve	436	422	184.6	23.9	11.2	1918	Pocomoke City, Md.
6	221846		Slp.	Ollve	8	7	36.3	13.3	3.0	1921	Beaufort, S. C.
7	155334		Slp.	Ollve M.	5	5	37.8	11.7	2.7	1898	Oriole, Md.
8	19396		Sch.	Ollve Branch	9	6	39.6	13.4	3.5	1873	Messongo, Va.
9	155391		Slp.	Ollver	5	5	36.4	12.3	2.8	1900	Crisfield, Md.
10	155082		Sch.	Oliver Gertrude	17	17	54.0	16.4	4.3	1883	do.
11	75629		Sch.	Oliver P. Goff	23	13	49.5	16.9	5.0	1872	City Island, N. Y.
12	155452		Sch.	Ollvette	22	13	54.0	18.1	3.9	1902	Biloxi, Miss.
13	155254		Sch.	Ollie	7	7	42.0	11.6	2.7	1894	Morehead City, N. C.
14	155405		Slp.	Omaha	8	8	30.7	11.8	5.4	1901	Bremen, Me.
15	213577		Slp.	Omaha	7	7	40.5	16.0	3.7	1915	Mayaguez, P. R.
16	202527		Slp.	Omar J. Crowell	9	7	44.6	14.9	3.3	1905	Oriole, Md.
17	214713		Sch.	Onerome	25	25	49.2	17.4	6.4	1917	Mayaguez, P. R.
18	211387	LDBT	Sc. b.	Ontelaunee	739	642	177.6	35.0	14.5	1913	Noank, Conn.
19	213077		Sch.	Opal B.	10	10	33.5	14.1	3.0	1914	Palacios, Tex.
20	19044		Sch.	Ophella	53	50	67.0	23.6	5.7	1863	Cold Spring, N. Y.
21	155332		Slp.	Oregon	10	10	43.0	13.9	3.2	1898	Hudson, Md.
22	155337		Sch.	Oregon	11	9	45.0	12.8	3.0	1898	Beaufort, N. C.
23	220032	LWNK	Sch.	Oregon Flr.	2,526	2,350	267.0	49.6	25.2	1920	Portland, Oreg.
24	220005	LWMR	Sch.	Oregon Pine	2,526	2,350	267.0	49.6	25.2	1920	do.
25	19418	JQCH	Bkn.	Oriental	1,688	1,550	220.1	42.2	24.9	1874	Bath, Me.
26	215216	LHJD	Sc. b.	Oriole	1,152	1,056	219.8	35.1	21.3	1881	Sunderland, England
27	205901		Slp.	Oriozonte	7	7	32.1	13.0	5.3	1908	Ponce, P. R.
28	201888	KTPN	Sch.	Orleans	751	605	180.0	38.0	13.9	1905	Bath, Me.
29	214542	LGMF	Sc. b.	Orleans	1,602	1,426	244.1	41.0	19.7	1916	do.
30	206651		Sch.	Orlo	19	19	53.0	12.9	3.8	1909	Marysville, Wash.
31	205242		Sch.	Oscar	54	49	79.0	21.4	4.6	1908	Washington, D. C.
32	155332		Sch.	Osceola	50	27	71.6	19.8	8.1	1901	Milton, Fla.
33	215952	LJPP	Sc. b.	Osceola	1,621	1,472	245.9	41.2	20.1	1918	Bath, Me.
34	155423		Sch.	Otis Hubbard	23	23	59.8	19.6	4.4	1901	Elliott, Md.
35	155455		Slp.	Otis B. Terrell	13	9	46.4	16.2	3.9	1902	Portsmouth, N. C.
36	210799		Sch.	Ottilee	21	18	54.4	17.1	4.8	1912	Bishops Head, Md.
37	19437		Sch.	Our Son	720	684	182.1	35.1	13.0	1875	Black River, Ohio
38	200353		Sch.	Oxalls	25	16	52.7	18.5	4.6	1903	Biloxi, Miss.
39	221896		Slp.	Oyster	8	7	36.3	13.3	3.0	1921	Beaufort, S. C.
40	155171		Sch.	Oystermen	51	49	71.2	20.6	6.1	1899	St. Michaels, Md.
41	20492		Sch.	P. F. Leach	50	37	69.5	21.7	6.0	1873	Baltimore, Md.
42	3726		Slp.	P. H. Tawcs	10	10	44.0	15.1	3.6	1897	Wittman, Md.
43	150509		Slp.	P. M. Bowle	8	8	35.9	12.7	2.5	1890	Matagorda, Tex.
44	54624		Sc. b.	Pacific	399	399	169.0	27.1	10.8	1901	Elkton, Md.
45	150552	KJVM	Bkn.	Pactolus	1,673	1,564	223.7	41.2	24.0	1891	Bath, Me.
46	150056	JRPL	Sch.	Palmyra	1,299	1,251	197.9	38.8	24.2	1865	do.
47	218021	LRBT	Sch.	Pat Harrison	1,145	1,032	193.0	41.0	10.8	1919	Biloxi, Miss.
48	206424		Slp.	Patria	19	19	47.0	17.3	5.4	1909	Mayaguez, P. R.
49	219381		Slp.	Patria	6	6	26.0	10.9	4.3	1919	Rincon, P. R.
50	219975		Sch.	Patria	30	29	48.0	16.0	6.7	1919	Mayaguez, P. R.
51	150601		Sch.	Patrick F. Prendergast	26	17	61.0	16.8	4.9	1892	St. Michaels, Md.
52	221141	MCPN	Sc. b.	Paul Howard	2,219	2,125	267.3	46.0	23.6	1921	Portsmouth, N. H.
53	216809	LMQJ	Sch.	Paul E. Thurlow	1,590	1,463	230.0	41.8	23.3	1918	Rockland, Me.
54	150926		Slp.	Pauline	8	8	41.9	16.0	3.5	1901	Crisfield, Md.
55	201020		Sch.	Pawnee	20	13	50.3	19.4	3.7	1904	Handsboro, Miss.
56	150845	KPMT	Sc. b.	Paxtang	954	865	193.6	35.0	17.6	1899	Noank, Conn.
57	150290		Slp.	Pearl	10	10	34.6	14.0	4.6	1883	do.
58	150361		Slp.	Pearl	10	5	42.3	14.5	3.4	1885	Madison, Md.
59	205801		Sch.	Pearl	27	18	58.4	19.6	3.9	1908	De Lisle, Miss.
60	20390		Slp.	Pearla and Lella	10	6	37.5	14.5	4.0	1871	Chester, Pa.
61	150321		Sch.	Peerless	19	18	42.6	15.8	4.6	1884	Marco, Fla.
62	215480	LHRK	Sc. b.	Pennington	967	894	196.3	34.6	18.3	1917	Baltimore, Md.
63	211123	LCVH	Sc. b.	Pennypack	739	642	177.6	35.0	14.5	1913	Noank, Conn.
64	219710		Sch.	Pennsylvania	82	82	88.0	24.6	9.2	1920	Mayaguez, P. R.
65	19693		Sch.	Pensacola	24	23	52.0	18.6	5.4	1862	Somerset County, Md.
66	204594		Slp.	Pepito	8	8	40.5	13.9	3.7	1907	Mayaguez, P. R.
67	218474		Slp.	Pepito	10	10	39.3	12.1	4.2	1919	do.
68	150580		Sc. b.	Pequest	843	804	192.1	35.3	15.3	1891	Noank, Conn.
69	24449	HSBD	Sc. b.	Pequot	705	662	220.2	35.7	14.3	1864	New York, N. Y.
70	150916		Slp.	Percy E. Shores	7	7	45.0	15.4	3.4	1901	Deal Island, Md.
71	216723		Sch.	Perfection	27	17	57.7	18.6	4.1	1918	Seymour, Miss.
72	150474		Sch.	Peshtigo	633	573	201.4	34.4	12.0	1889	Milwaukee, Wis.
73	150897		Sch.	Petra	40	38	66.0	18.0	7.0	1850	Unknown

<sup>1</sup> Formerly sch. John B. Hegeman.  
<sup>2</sup> Formerly fa Uruguayan bk. Edith Wolden.  
<sup>3</sup> Formerly sc. b. Edith Wolden.

<sup>4</sup> Formerly sc. b. Northern No. 6.  
<sup>5</sup> Formerly slp. Bena.  
<sup>6</sup> Formerly sc. b. Smith & Terry No. 3.

Line No.	Service	Crew	Name of owner	Home port	Address of owner
1	Frt.	3	Mrs. M. J. Keel.....	Gulfport, Miss.	De Lisle, Miss.
2	Frt.	6	Reading Co. (Pa.).....	Philadelphia, Pa.	Reading Terminal.
3	Frt.	1	R. H. Ingersoll.....	Galveston, Tex.	Palacios, Tex.
4	Oys.	2	P. Freeman Shores.....	Cape Charles, Va.	Tangler, Va.
5	Frt.	2	Diamond "P" Boat Line (Del.).....	Philadelphia, Pa.	Nicetown Lane and D Street.
6	Frt.	2	Chatham Oyster Co. (Ga.).....	Beaufort, S. C.	Box 319.
7	Frt.	4	Benjamin F. Rippons.....	Crisfield, Md.	Hoopersville, Md.
8	Frt.	2	John T. Merryman.....	Washington, D. C.	1409 Belmont Street.
9	Frt.	1	J. E. Sparrow.....	Elizabeth C. ty, N. C.	Belhaven, N. C.
10	Oys.	2	Eddie Bennett.....	Cambridge, Md.	James, Md.
11	Oys.	6	Joseph N. Fowler.....	Philadelphia, Pa.	Port Norris, N. J.
12	Frt.	4	Sea Food Co. (Miss.).....	Gulfport, Miss.	Biloxi, Miss.
13	Frt.	1	J. W. Nelson.....	Beaufort, N. C.	Atlantic, N. C.
14	Pas.	1	Bradford J. Varrell.....	Portsmouth, N. H.	York, Me.
15	Frt.	3	Tomas Ramirez.....	San Juan, P. R.	Vieques Island, P. R.
16	Frt.	2	James D. Webster.....	Annapolis, Md.	Solomons, Md.
17	Frt.	3	Esteban Moreno.....	San Juan, P. R.	General Pershing Avenue.
18	Frt.	3	Reading Co. (Pa.).....	Philadelphia, Pa.	Reading Terminal.
19	Oys.	2	J. R. Barnett.....	Corpus Christi, Tex.	Palacios, Tex.
20	Frt.	2	William Tiet.....	Bridgeport, Conn.	East Port Chester, Conn.
21	Frt.	4	Walter S. Wingate.....	Cambridge, Md.	Hudson, Md.
22	Frt.	1	Allen Taylor.....	Beaufort, N. C.	Wit, N. C.
23	Frt.	14	Oregon Fir (Oreg.).....	Portland, Oreg.	436 Railway Exchange Building.
24	Frt.	14	Oregon Pine (Oreg.).....	do.	437 Railway Exchange.
25	Frt.	17	Libby, McNeill & Libby (Me.).....	San Francisco, Calif.	Merchants Exchange Building.
26	Frt.	5	Sipsey Barge & Towing Co. (La.).....	New Orleans, La.	Whitney Building.
27	Frt.	3	Pedro Ortiz.....	San Juan, P. R.	Culebra Island, P. R.
28	Frt.	8	R. R. Freeman.....	Boston, Mass.	131 State Street.
29	Frt.	5	Staples Transportation Co. (Me.).....	Fall River, Mass.	404 Davol Street.
30	Frt.	2	C. E. Fitch.....	Seattle, Wash.	Camano, Wash.
31	Frt.	3	L. A. Clarke & Son.....	Washington, D. C.	Tenth and H Streets SW.
32	Fsh.	9	Warren Fish Co. (Fla.).....	Pensacola, Fla.	Baylen Street Wharf.
33	Frt.	4	Westmoreland Coal Co. (Pa.).....	Philadelphia, Pa.	224 South Third Street.
34	Frt.	2	H. Hansel Tyler.....	Crisfield, Md.	Fishing Creek, Md.
35	Frt.	1	Claude D. Hodges.....	Washington, N. C.	
36	Oys.	2	J. T. Pritchett.....	Crisfield, Md.	Bishops Head, Md.
37	Frt.	7	Winand Schlosser.....	Milwaukee, Wis.	242 South Water Street.
38	Frt.	4	John F. Joullian.....	Gulfport, Miss.	Lakeshore, Miss.
39	Frt.	2	Chatham Oyster Co. (Ga.).....	Beaufort, S. C.	Box 319.
40	Oys.	3	Howard W. Shaw.....	Philadelphia, Pa.	Leesburg, N. J.
41	Frt.	4	Richard S. Dodson.....	Baltimore, Md.	St. Michaels, Md.
42	Oys.	3	Oliver Hopkins.....	Reedville, Va.	Colonial Beach, Va.
43	Frt.	2	Horatio Glyvens.....	Galveston, Tex.	Corpus Christi, Tex.
44	Frt.	3	Lottie V. Wathen.....	Baltimore, Md.	Pratt and Frederick Streets.
45	Frt.	18	Naknek Packing Co. (Calif.).....	San Francisco, Calif.	2 Pine Street.
46	Frt.	6	S. A. Perkins.....	Tacoma, Wash.	Box 1630.
47	Frt.	12	S. A. Tonsmiere.....	Mobile, Ala.	Peoples Bank.
48	Frt.	4	Jose Avelino Padilla.....	San Juan, P. R.	Cabo Rojo, P. R.
49	Frt.	3	Octave Rayme.....	St. Thomas, Virgin Islands.	
50	Frt.	3	Augustin Lledo.....	San Juan, P. R.	Ponce, P. R.
51	Frt.	2	William B. Smith.....	Baltimore, Md.	Emerson Hotel.
52	Frt.	8	Thomas J. Howard.....	New York, N. Y.	1 Broadway.
53	Frt.	11	New England Maritime Co. (Me.).....	Boston, Mass.	131 State Street.
54	Frt.	4	Asbury F. Bradshaw.....	Crisfield, Md.	Tylertown, Md.
55	Fsh.	3	Alabama Canning Co. (Ala.).....	Mobile, Ala.	Bayou la Hatre, Ala.
56	Frt.	4	Reading Co. (Pa.).....	Philadelphia, Pa.	Reading Terminal.
57	Fsh.	1	Frederick W. Layer.....	New York, N. Y.	25 South Street.
58	Frt.	6	Joseph Plerson.....	Wilmington, Del.	New Castle, Del.
59	Frt.	4	Sea Food Co. (Miss.).....	Gulfport, Miss.	Biloxi, Miss.
60	Oys.	2	Ernest Carliston Sutton.....	Philadelphia, Pa.	Bridgeton, N. J.
61	Frt.	6	D. A. Alissandratos.....	Tampa, Fla.	Tarpon Springs, Fla.
62	Frt.	6	Reading Co. (Pa.).....	Philadelphia, Pa.	Reading Terminal.
63	Frt.	3	do.....	do.	Do.
64	Frt.	5	Standard Oil Co. (P. R.).....	San Juan, P. R.	61 Cerra Street.
65	Frt.	3	John J. Filippo.....	Alexandria, Va.	Widewater, Va.
66	Frt.	4	Juan Flores.....	San Juan, P. R.	Fajardo, P. R.
67	Frt.	3	Americo Andrinl.....	do.	Do.
68	Frt.	3	Morecraft Transportation Corporation (Del.).....	Wilmington, Del.	7 West Tenth Street.
69	Frt.	4	Thomas Tow Boat Co. (Conn.).....	New London, Conn.	Bank Street.
70	Frt.	4	J. H. Howeln.....	Washington, N. C.	Belhaven, N. C.
71	Fsh.	5	Sea Food Co. (Miss.).....	Gulfport, Miss.	Biloxi, Miss.
72	Frt.	6	Peshigo Transportation Co. (Ind.).....	Chicago, Ill.	Michigan City, Ind.
73	Frt.	4	Miguel Plecini.....	San Juan, P. R.	Mayaguez, P. R.

\* Formerly sc. b. Thetis.

7 Formerly Spanish sch. Petra.



## Sailing Vessels

Line No.	Official No.	Signal letters	Rig	Name of vessel	Tonnage		Register dimensions			When built	Where built
					Gross	Net	Length	Breadth	Depth		
					Feet						
1	150075		Sch.	Phillip Kirkwood	42	28	69.5	23.3	5.2	1876	Onancock, Va.
2	150837	KPLN	Sch.	Philippine	523	491	162.5	36.8	12.2	1899	Alameda, Calif.
3	150920		Sch.	Phlomena	20	12	55.1	18.8	3.7	1901	De Lisle, Miss.
4	225609		Sch.	Philosopher	67	60	71.0	24.5	6.7	1926	Little Deer Isle, Me.
5	145374		Sch.	Phyllis	43	36	68.9	22.9	4.8	1884	Marcus Hook, Pa.
6	219900	LWHN	Bkn.	Phyllis Comyn	2,266	2,129	266.5	46.0	24.1	1920	Rolph, Calif.
7	210791	LORG	So. b.	Pickering	739	642	177.6	35.0	14.5	1912	Noank, Conn.
8	210796		Slp.	Pierce	8	7	36.3	13.2	3.4	1912	Port Royal, S. O.
9	210980		Sch.	Pirate	32	26	61.8	18.4	4.7	1902	Baltimore, Md.
10	203157	KVLP	Sc. b.	Pittston	466	440	180.0	30.0	14.0	1906	Sharptown, Md.
11	19522		Sch.	Plan	25	24	53.6	17.8	5.5	1855	Accomac Co., Va.
12	150638		Sch.	Pluck	6	6	43.0	12.0	2.5	1893	Tilghman, Md.
13	150984		Slp.	Pluma	6	6	29.8	10.2	4.8	1901	Culebra, P. R.
14	150766		Sch.	Plunger	6	6	43.4	13.8	2.6	1897	Hoopersville, Md.
15	204240		Slp.	Pocahontas	9	9	29.0	11.4	6.4	1907	Vinal Haven, Me.
16	211568		Sch.	Pocahontas	37	37	60.0	18.0	7.5	1913	Mayaguez, P. R.
17	202355		Sc. b.	POCONO	698	628	156.0	34.5	16.0	1905	Newburgh, N. Y.
18	202810	KVFP	Sc. b.	Pocopson	721	623	177.0	35.0	14.2	1906	Noank, Conn.
19	150611		Sch.	Port Admiral	38	26	60.0	20.2	5.3	1892	Port Townsend, Wash.
20	167794	MCQF	Sc. b.	Portland	2,129	2,049	267.3	46.0	23.6	1919	Quantico, Va.
21	221179	MCQV	Sc. b.	Portsmouth	2,215	2,128	267.3	46.3	23.6	1921	Sollers Point, Md.
22	211309		Sch.	Porvenir	10	10	40.0	14.0	3.8	1913	Rincon, P. R.
23	205675	KWRF	Sc. b.	Potomac	823	772	203.4	35.0	13.6	1908	Elkton, Md.
24	215678	LJCB	Sc. b.	Pottstown	974	901	194.5	34.6	18.3	1917	Baltimore, Md.
25	150000	JQMF	Sc. b.	Pottsville	1,283	1,204	248.4	37.1	18.3	1874	Philadelphia, Pa.
26	200617		Slp.	Poughkeepsie	11	7	31.6	15.0	3.1	1903	Shipyards, Ga.
27	19738		Sch.	President Fillmore	12	12	39.4	12.7	3.8		Unknown
28	150679	KMGC	Sc. b.	Preston	855	823	192.6	34.7	16.0	1894	Noank, Conn.
29	150974		Sch.	Preston Lewis	26	26	69.0	20.6	5.7	1902	Inverness, Md.
30	75187		Sch.	Priscilla	73	70	80.0	23.0	5.5	1868	Barkers Landing, Del.
31	150426		Slp.	Priscilla	10	10	34.2	14.0	4.2	1888	Patchogue, N. Y.
32	201428		Sch.	Priscilla	7	7	38.6	11.4	2.4	1904	Beaufort, N. C.
33	150049		Sch.	Prize	28	18	64.0	18.0	5.0	1875	Bridgeton, N. J.
34	223231		Sch.	Progress	80	64	75.0	25.3	6.7	1922	Deer Isle, Me.
35	215749	LJFL	Sc. b.	Providence	1,371	1,257	228.7	40.0	16.0	1917	Wilmington, Del.
36	223763		Slp.	Providence	6	6	29.0	10.6	4.7	1921	East End Tortola, British West Indies.
37	215523		Sch.	Providencia	25	25	57.7	18.3	6.3	1917	Mayaguez, P. R.
38	162424	MFPJ	Sc. b.	PURE OIL COMPANY NO. 3.	754	743	172.4	34.2	13.2	1905	Wilmington, Del.
39	150547		Slp.	Puritan	7	7	27.3	12.6	3.6	1890	Red Bank, N. J.
40	215687	LJCH	Sch.	Purnell T. White	751	688	184.5	37.5	14.0	1917	Sharptown, Md.
41	223851		Sch.	Quest	14	6	39.9	10.8	4.3	1920	Mare Island, Calif.
42	205778		Slp.	Quick Time	5	5	39.5	12.2	2.8	1907	Deep Creek, Va.
43	20585		Sch.	Qui Vive	9	9	54.0	15.6	3.6	1881	Calvert Co., Md.
44	110532		Sch.	R. Bottsford	499	474	167.1	32.9	10.6	1882	Lorain, Ohio.
45	110530		Sch.	R. A. Dodson	22	15	54.0	16.5	4.7	1882	St. Michaels, Md.
46	209239		Slp.	R. A. Merredith	10	7	39.2	13.8	3.9	1911	Rumbley, Md.
47	111134		Sch.	R. B. Haynie	31	22	64.6	19.1	5.0	1896	Solomons, Md.
48	110178		Sch.	R. B. Spedden	84	80	85.6	24.0	6.3	1874	Dorchester Co., Md.
49	110551		Sch.	R. E. Powell	68	49	83.8	22.9	6.3	1882	Whites Landing, Md.
50	110961		Sch.	R. H. Daugherty	18	12	59.5	17.5	4.4	1891	Madison, Md.
51	111127		Slp.	R. L. Miles	8	5	39.9	13.1	3.3	1896	Oriole, Md.
52	218904	LSTM	Sch.	R. R. Govin	872	779	186.5	37.0	17.0	1919	Linoleumville, N. Y.
53	203687	KVRN	Sc. b.	R. W. Macdonald	630	590	199.0	32.1	11.7	1906	Elkton, Md.
54	218082		Sch.	Rachel	528	457	147.6	34.4	14.0	1919	Moss Point, Miss.
55	210570	LCPD	Sc. b.	Rahn	932	794	194.5	34.4	17.5	1912	Bath, Me.
56	221737	MDHF	Sch.	Ralph S. Parsons	431	388	155.2	33.8	12.1	1917	Cheverle, N. S.
57	202496		Slp.	Ralph T. Webster	10	8	47.7	15.3	3.5	1905	Oriole, Md.
58	218601	LSDF	Sc. b.	Ramos	1,208	1,145	227.2	37.5	18.7	1919	Morgan City, La.
59	111210	KNWL	Sc. b.	Randolph	507	499	175.0	34.6	11.7	1899	Noank, Conn.
60	110593		Sch.	Raymond	28	27	52.0	18.0	5.0	1883	St. Michaels, Md.
61	111248		Slp.	Raymond C	5	5	36.5	12.6	2.8	1899	Oriole, Md.
62	111375		Slp.	Raymond S.	6	6	40.8	13.5	2.4	1901	Tilghman, Md.
63	223894		Slp.	Rayo	5	5	29.3	10.5	3.5	1924	Boqueron, P. R.
64	223628		Slp.	Reamer	9	7	32.5	14.2	3.4	1923	Hiltonhead, S. C.
65	111332		Sch.	Rebecca	79	49	83.8	22.7	9.0	1901	Essex, Mass.
66	222560	MDTK	Sch.	Rebecca C. Scott	813	724	177.8	36.4	18.3	1919	Alma, New Brunswick.
67	117016		Sch.	Rebecca D. Bell	58	58	73.0	23.2	5.9	1901	Pocomoke City, Md.
68	21518	HQLB	Sch.	Rebecca G. Whilldin	220	188	105.5	28.5	9.5	1853	Milford, Del.
69	110142	JNRL	Sch.	Rebecca J. Moulton	482	448	143.6	32.5	16.1	1873	East Boston, Mass.
70	111071	KMCP	Sch.	Rebecca R. Douglas	475	299	138.8	33.9	9.5	1894	Bath, Me.
71	110704		Slp.	Rebecca T. Ruark	10	10	47.3	15.7	3.7	1886	Taylor's Island, Md.

<sup>1</sup> Formerly sch. <sup>a</sup> Thomas J. Clayton.  
<sup>b</sup> Pearl Cullen.  
<sup>2</sup> Formerly sc. b. Annapolis.  
<sup>3</sup> Formerly sch. Julia Estrella.

<sup>4</sup> Formerly sc. b. Abra.  
<sup>5</sup> Formerly sc. b. Northern No. 43.  
<sup>6</sup> Formerly sch. John P. Connor.  
<sup>7</sup> Formerly British slp. Wheel of Fortune.



Line No.	Service	Crew	Name of owner	Home port	Address of owner
1	Oys.	5	Monnie Jones	Crisfield, Md.	Chance, Md.
2	Frt.	8	Sanders & Kirchmann (Inc.)	San Francisco, Calif.	American National Bank Building.
3	Frt.	2	Mrs. E. S. Lopez	Gulfport, Miss.	Biloxi, Miss.
4	Frt.	1	Philip Billings	Belfast, Me.	Little Deer Isle, Me.
5	Frt.	3	E. A. Fisher	Perth Amboy, N. J.	Sayreville, N. J.
6	Frt.	4	Pacific Freighters Co. (Calif.)	San Francisco, Calif.	310 California Street.
7	Frt.	3	Reading Co. (Pa.)	Philadelphia, Pa.	Reading Terminal.
8	Frt.	2	Chatham Oyster Co. (Ga.)	Beaufort, S. C.	Box 319.
9	Frt.	2	Daniel Malone	Baltimore, Md.	111 South Linwood Avenue.
10	Frt.	2	Neptune Line (Del.)	New York, N. Y.	25 Beaver Street.
11	Frt.	2	John J. Crouch	Baltimore, Md.	Rock Hall, Md.
12	Frt.	2	Hobart C. Harrison	Cambridge, Md.	Bar Neck, Md.
13	Frt.	3	Ramon Marrero	San Juan, P. R.	La Romana, P. R.
14	Oys.	4	Otto E. Ford	Crisfield, Md.	Fairmount, Md.
15	Frt.	1	Victor J. Spicer	Bath, Me.	
16	Frt.	4	Esteban Moreno	San Juan, P. R.	General Pershing Avenue.
17	Frt.	3	George F. Pettinos	Philadelphia, Pa.	1206 Locust Street.
18	Frt.	4	Reading Co. (Pa.)	do	Reading Terminal.
19	Frt.	1	Pacific Mild Cure Co. (Wash.)	Ketchikan, Alaska	Petersburg, Alaska.
20	Frt.	5	Southern Transportation Co. (N. J.)	Philadelphia, Pa.	Commercial Trust Building.
21	Frt.	5	do	do	Do.
22	Frt.	3	Dimas Clinton	San Juan, P. R.	Vieques Island, P. R.
23	Frt.	3	P. Dougherty Co.	Baltimore, Md.	Hearst Tower Building.
24	Frt.	6	Reading Co. (Pa.)	Philadelphia, Pa.	Reading Terminal.
25	Frt.	18	Seaboard Transportation Co. (N. J.)	Boston, Mass.	141 Milk Street.
26	Frt.	3	Martin George	Beaufort, S. C.	Bluffton, S. C.
27	Frt.	8	George Papanika	Key West, Fla.	
28	Frt.	3	Reading Co. (Pa.)	Philadelphia, Pa.	Reading Terminal.
29	Frt.	3	Robert E. Gootee	Cambridge, Md.	
30	Frt.	4	Peter P. Cappel	New York, N. Y.	333 West Twenty-third Street.
31	Frt.	1	Clinton F. Hopkins	Bridgeport, Conn.	Mianus, Conn.
32	Frt.	1	E. W. Salter	Beaufort, N. C.	Sealevel, N. C.
33	Oys.	6	Joseph N. Fowler	Philadelphia, Pa.	Port Norris, N. J.
34	Frt.	2	H. H. Billings & Sons	Belfast, Me.	Eggmoggin, Me.
35	Frt.	2	P. Dougherty Co. (Md.)	Baltimore, Md.	Hearst Tower Building.
36	Frt.	3	H. P. Hendriksen	St. Thomas, Virgin Islands.	Kingshill, Virgin Islands.
37	Frt.	5	Miguel Simons	San Juan, P. R.	Vieques, P. R.
38	Frt.	5	Pure Oil S. S. Co. (Del.)	Philadelphia, Pa.	Widner Building.
39	Frt.	1	Samuel F. Aumack	Perth Amboy, N. J.	Keyport, N. J.
40	Frt.	8	R. B. White	Crisfield, Md.	Salisbury, Md.
41	Frt.	2	R. W. Nye	San Francisco, Calif.	520 Battery Street.
42	Frt.	3	Richard Ford	Crisfield, Md.	Rumbley, Md.
43	Frt.	4	John F. Berridge	Cambridge, Md.	Bar Neck, Md.
44	Frt.	7	Saginaw Bay Transportation Co. (Ohio)	Cleveland, Ohio.	2103 West Third Street.
45	Oys.	5	Boyd Fagon	Philadelphia, Pa.	Port Norris, N. J.
46	Oys.	3	Raymond A. Evans	Crisfield, Md.	Ewell, Md.
47	Frt.	2	George W. Ellis	Annapolis, Md.	River Springs, Md.
48	Frt.	3	Lottie V. Wathen	Baltimore, Md.	Pratt and Frederick Streets.
49	Frt.	4	F. P. Cooper	Reedville, Va.	Burgess Store, Va.
50	Frt.	2	Daniel J. E. Jones	Crisfield, Md.	Chance, Md.
51	Frt.	4	Willie C. Abbott	do	Deal Island, Md.
52	Frt.	2	Ernest L. Wasson	Calais, Me.	
53	Frt.	8	Eastern Transportation Co. (Del.)	Wilmington, Del.	Ford Building.
54	Frt.	7	W. B. Patterson	Mobile, Ala.	Van Heynigen Brokerage Co.
55	Frt.	3	Lehigh Coal & Navigation Co. (Pa.)	New York, N. Y.	143 Liberty Street.
56	Frt.	7	Neches Transportation Co. (Tex.)	Port Arthur, Tex.	Beaumont, Tex.
57	Oys.	3	Elwood Johnson	Crisfield, Md.	Rhodes Point, Md.
58	Frt.	4	T. J. Hooper	Baltimore, Md.	Catonsville, Md.
59	Frt.	2	Staples Transportation Co. (Me.)	Fall River, Mass.	404 Davol Street.
60	Frt.	4	Mrs. Caroline M. Mears	Reedville, Va.	Belinda, Va.
61	Frt.	2	Herman Jones	Cambridge, Md.	
62	Frt.	3	George H. Cummings	do	Tilghman, Md.
63	Frt.	3	Luis Pabon, jr	San Juan, P. R.	Boqueron, P. R.
64	Frt.	2	F. W. Harris	Beaufort, S. C.	Hiltonhead, S. C.
65	Frt.	5	Healey and Slebert	San Juan, P. R.	Mayaguez, P. R.
66	Frt.	9	Lemuel A. Scott	Mobile, Ala.	City Bank Building.
67	Oys.	6	George C. Bell, jr	Philadelphia, Pa.	Bivalve, N. J.
68	Frt.	3	Magnus Benjamin	Boston, Mass.	138 Meridian Street.
69	Frt.	10	O. A. Gilbert	do	99 State Street.
70	Frt.	6	Clarence A. Small	Jonesport, Me.	
71	Oys.	3	W. Alvin Cook	Cambridge, Md.	Henry Street.

<sup>8</sup> Formerly U. S. Navy ga. s. No. 8591.

<sup>9</sup> Formerly sc. b. John T. Donohue.

<sup>10</sup> Formerly British sch. Ralph S. Parsons.

<sup>11</sup> Formerly British bkn. Whiteson.

<sup>12</sup> Formerly sch. Sweet.

## Sailing Vessels

Line No.	Official No.	Signal letters	Rlg	Name of vessel	Tonnage		Register dimensions			When built	Where built
					Gross	Net	Length	Breadth	Depth		
					Feet						
1	110649		Slp.	Reckless	9	9	39.4	14.4	3.5	1884	St. Michaels, Md.
2	110950	KJWF	Sch.	Regina	114	96	87.8	25.5	7.6	1891	Machias, Me.
3	219338	LVBQ	Bkn.	Roine Marie Stewart	1,307	1,186	218.0	41.4	19.4	1919	Thomaston, Me.
4	200310		Slp.	Reliance	6	6	38.8	13.2	3.6	1903	Leemont, Va.
5	201314		Slp.	Reliance	7	7	41.0	14.3	2.7	1904	Fishing Creek, Md.
6	111266	KPQW	Sc. b.	Remus	531	464	167.0	34.6	11.5	1900	Noank, Conn.
7	110877		Sch.	Rescue	27	19	60.7	18.2	5.0	1890	Pocomoke City, Md.
8	221939		Sch.	Resolucion	26	26	49.3	16.6	6.0	1921	Mayaguez, P. R.
9	111392	KRMF	Sch.	Resolute	684	610	182.2	39.5	14.2	1902	Hoquiam, Wash.
10	204565		Slp.	Rew Brothers	6	6	41.5	14.6	3.2	1907	Justisville, Va.
11	111357		Slp.	Rhoda M. Parker	6	6	37.6	14.3	2.7	1901	Fishing Creek, Md.
12	110808	KGCV	Sch.	Richard Cromwell	118	112	98.5	26.5	6.6	1888	Madison, Md.
13	111394		Sch.	Richard Robbins, sr	26	16	49.5	18.3	5.4	1902	Greenwich, N. J.
14	21856		Sch.	Richard Vaux	24	16	49.5	17.2	4.7	1866	Newport, N. J.
15	216161	LKMT	Sch.	Richard T. Green	1,467	1,355	214.7	42.0	20.6	1918	Chelsea, Mass.
16	206175	LBCF	Sch.	Richmond	288	265	135.3	28.5	9.0	1909	Sharptown, Md.
17	209216		Slp.	Ringgold Brothers	29	22	56.0	19.2	5.3	1911	Oriole, Md.
18	210589	LOPK	Sc. b.	Rioco No 1	2,452	2,052	250.0	43.0	26.0	1912	Lorain, Ohio.
19	224314		Slp.	River Queen	8	6	31.2	13.1	3.2	1924	Hiltonhead, S. C.
20	130470	KHCN	Sc. b.	Riverside	803	845	176.0	36.8	17.3	1890	Brooklyn, N. Y.
21	111162		Slp.	River View	6	6	41.0	13.1	2.4	1897	Bishops Head, Md.
22	224361		Slp.	Roam	9	7	33.1	14.0	3.6	1924	Hiltonhead, S. C.
23	111366		Sch.	Robbins	7	7	50.0	12.0	2.6	1901	Taylor's Island, Md.
24	215589	JNVS	Sch.	Robert	155	147	111.2	23.6	8.5	1874	Laurel, Del.
25	110601		Sch.	Robert and Jennie	50	47	62.5	23.3	5.1	1883	San Francisco, Calif.
26	111289		Sch.	Robert Hood	22	16	58.0	21.1	4.2	1900	Logtown, Miss.
27	20649	HSTN	Sch.	Robert McClintock	154	125	96.0	26.7	7.4	1858	Norwalk, Conn.
28	21984		Sch.	Robert Pettis	65	62	79.2	22.0	7.5	1870	Essex, Conn.
29	110241		Sch.	Robert O. Christopher	6	6	44.0	11.0	2.6	1875	Crisfield, Md.
30	110436		Sc. b.	Robert L. Fryer	527	501	175.0	33.3	11.3	1880	Detroit, Mich.
31	215430	INSW	Sch.	Robert L. Linton	1,965	1,828	246.6	42.8	22.5	1917	Noank, Conn.
32	111371		Slp.	Robert L. Tawes	9	9	46.6	15.6	4.0	1901	Pocomoke City, Md.
33	213634		Slp.	Robert L. Webster	35	29	60.0	20.3	5.8	1915	Oriole, Md.
34	110500		Sch.	Robert T. Lore	33	20	60.4	19.9	5.7	1881	Bridgeton, N. J.
35	209217		Slp.	Robert W. Cole	25	20	54.7	18.3	5.1	1911	Oriole, Md.
36	111372		Sch.	Robt. Jno. Beswick	105	80	80.0	26.5	6.0	1901	Milford, Del.
37	111347	KQVT	Sc. b.	Robsonia	955	866	195.0	35.0	17.6	1901	Noank, Conn.
38	222623	MDTV	Sc. b.	ROCK HARBOR	943	915	188.9	34.1	16.3	1922	Camden, N. J.
39	222648	MDVH	Sc. b.	ROCK HAVEN	943	915	188.9	34.1	16.3	1922	do.
40	111339	KQTG	Sl. b.	Rockland	481	403	163.6	34.3	10.4	1901	Bath, Me.
41	222519	MDST	Sc. b.	ROCKLAND	943	915	188.9	34.1	16.3	1922	Camden, N. J.
42	222548	MDKC	Sc. b.	ROCKPORT	943	915	188.9	34.1	16.3	1922	do.
43	222586	MDTQ	Sc. b.	ROCKVILLE	943	915	188.9	34.1	16.3	1922	do.
44	218534	LSBP	Bkn.	Rolph	1,386	1,224	231.4	43.5	18.6	1919	Rolph, Calif.
45	222810		Sch.	Roma	80	70	82.7	23.1	8.3	1921	Bonaire, Dutch West Indies.
46	202878		Sch.	Romance	136	96	108.0	25.2	11.6	1906	Essex, Mass.
47	111108	KMQP	Sc. b.	Rondout	831	764	181.6	35.3	16.1	1896	Bath, Me.
48	111367		Slp.	Roosevelt	6	6	36.0	14.0	2.5	1901	Cambridge, Md.
49	110528		Sch.	Rosa A.	36	22	59.6	20.6	4.8	1882	Biloxi, Miss.
50	202509		Slp.	Rosa Augusta	10	8	47.6	15.3	3.5	1905	St. Peters, Md.
51	111244		Sch.	Rosa Lambert	25	16	48.0	17.1	5.1	1899	Essington, Pa.
52	111049		Sch.	Rosa Pierce	8	8	41.5	13.2	3.0	1893	North River, N. C.
53	216202	LKNP	Sch.	Rosalie Hull	826	711	184.5	38.0	14.7	1918	Savannah, Ga.
54	111293	KQDL	Sch.	Rosamond	1,034	1,068	201.0	41.0	17.0	1900	Benecla, Calif.
55	215655		Slp.	Rose	8	8	30.6	12.7	2.5	1917	Double Bayou, Tex.
56	215706		Sc. b.	Rose	443	421	184.6	23.9	11.2	1917	Pocomoke City, Md.
57	216507	LMBF	Sch.	Rose Mahony	2,051	1,933	260.7	48.3	22.4	1918	Benecla, Calif.
58	215861	LJMB	Sch.	Rosemary	901	790	184.0	38.0	16.2	1917	Handsboro, Miss.
59	212568	LDPM	Sch.	Roseway	291	244	120.0	28.4	12.4	1907	Shelburne, Nova Scotia.
60	111201		Sch.	Rosie Agnes	6	6	41.3	12.0	2.6	1896	Bishops Head, Md.
61	110490		Sch.	Rosie Beatrice	25	24	54.8	18.5	4.7	1881	Madison, Md.
62	205803		Sch.	Rover	14	8	45.0	16.8	2.9	1903	Bay St. Louis, Miss.
63	110583		Sch.	Roxanna Francis	60	45	81.2	23.2	6.4	1882	Pocomoke City, Md.
64	110803		Slp.	Ruby	6	5	31.9	13.2	3.2	1888	Greenport, N. Y.
65	110956		Slp.	Ruby G. Ford	9	5	45.0	15.6	2.6	1891	Fairmount, Md.
66	110223	JRKP	Sch.	Rufus E. Wood	1,432	1,350	200.1	40.4	24.5	1875	Deering, Me.
67	110999		Sch.	Russell C.	10	9	52.0	15.0	3.1	1892	Oxford, Md.
68	205783		Slp.	Russell and Alice	16	12	49.4	15.7	4.2	1908	Oriole, Md.
69	219909	LWHV	Bkn.	Russell Havside	2,263	2,132	266.5	46.0	24.1	1920	Rolph, Calif.
70	111370		Sch.	Russell A. Wingate	31	31	66.8	19.4	5.4	1901	Madison, Md.
71	111156		Sch.	Ruth	10	7	47.0	13.6	3.1	1897	Smyrna, N. C.

<sup>a</sup> S. O. Co. No. 89.  
<sup>b</sup> Formerly sc. b. S. T. Co. No. 89.  
<sup>c</sup> Socony 89.

<sup>1</sup> Formerly sc. b. N. and W. 3.  
<sup>2</sup> Formerly sch. John A. Curtis.  
<sup>3</sup> Formerly sch. Wm. F. Burden.

# Sailing Vessels

605

Line No.	Service	Crew	Name of owner	Home port	Address of owner
1	Frts.	5	Jerry Vallant	Baltimore, Md.	Oxford, Md.
2	Frts.	2	Emery C. Wallace	Portland, Me.	8 Sherman Street.
3	Frts.	13	Richard O. Elliott	Rockland, Me.	Thomaston, Me.
4	Oys.	3	Daniel S. Somers	Crisfield, Md.	Ewell, Md.
5	Oys.	4	Lloyd V. Kerwan	do.	Crapo, Md.
6	Frts.	2	Staples Transportation Co. (Me.)	Fall River, Mass.	404 Davol Street.
7	Frts.	2	J. W. Trautwein	Annapolis, Md.	
8	Frts.	3	Christian F. W. Moller	St. Thomas, Virgin Islands	Christiansted, Virgin Islands.
9	Frts.	10	Whitney & Bodden Shipping Co. (Ala.)	Mobile, Ala.	50 South Commerce Street.
10	Oys.	4	Julius Webster	Crisfield, Md.	Wenona, Md.
11	Oys.	2	Kelly A. Oneal	Washington, N. C.	Swan Quarter, N. C.
12	Frts.	5	Chas. M. Struven	Baltimore, Md.	114 South Frederick Street.
13	Oys.	6	Boyd Robbins	Philadelphia, Pa.	Port Norris, N. J.
14	Oys.	5	Harry Sutton	do.	Leesburg, N. J.
15	Frts.	7	Atlantic & Southern Navigation Co. (Mass.)	Boston, Mass.	84 State Street.
16	Frts.	6	R. G. Mills	Miami, Fla.	Fort Lauderdale, Fla.
17	Frts.	6	Lee Ford	Crisfield, Md.	Dames Quarter, Md.
18	Tnk.	12	Richfield Oil Co.	Los Angeles, Calif.	Bartlett Building.
19	Frts.	2	William Ford	Beaufort, S. C.	Hiltonhead, S. C.
20	Frts.	4	Neptune Line (Del.)	New York, N. Y.	1 Broadway.
21	Oys.	4	Levin R. Taylor	Crisfield, Md.	Marion, Md.
22	Frts.	2	Mingo Green	Beaufort, S. C.	Hiltonhead, S. C.
23	Oys.	5	Joseph M. Downey	Cambridge, Md.	
24	Frts.	4	Lottie V. Wathen	Baltimore, Md.	Pratt and Frederick Streets.
25	Frts.	1	Daniel Thompson	San Francisco, Calif.	Third Street Wharf.
26	Frts.	4	William A. Foster	New Orleans, La.	933 Howard Street.
27	Frts.	6	Joseph M. White	Baltimore, Md.	114 South Frederick Street.
28	Frts.	3	Eugene Nutter	Bath, Me.	Steuben, Me.
29	Oys.	3	Charles H. Jones	Crisfield, Md.	Bishops Head, Md.
30	Frts.	6	Central Transportation Co. (Ind.)	Chicago, Ill.	Insurance Exchange Building.
31	Frts.	11	Coast & West Indies Ship Corporation (Del.)	New York, N. Y.	1 Broadway.
32	Frts.	1	John S. Wheatley	Cape Charles, Va.	Tangier, Va.
33	Oys.	6	Robert L. Webster	Crisfield, Md.	Deal Island, Md.
34	Oys.	5	John C. Bell	Philadelphia, Pa.	Port Norris, N. J.
35	Oys.	3	Wesley Price	Crisfield, Md.	Chance, Md.
36	Frts.	4	Daniel Walls	New Haven, Conn.	West Haven, Conn.
37	Frts.	4	Reading Co. (Pa.)	Philadelphia, Pa.	Reading Terminal.
38	Frts.	4	Rockland Transportation Co. (Me.)	Rockland, Me.	Masonic Temple Building.
39	Frts.	4	do.	do.	Do.
40	Frts.	2	Staples Transportation Co. (Me.)	Fall River, Mass.	404 Davol Street.
41	Frts.	5	Rockland Transportation Co. (Me.)	Rockland, Me.	Masonic Temple Building.
42	Frts.	4	do.	do.	Do.
43	Frts.	4	do.	do.	Do.
44	Frts.	13	Rolph Navigation & Coal Co. (Calif.)	San Francisco, Calif.	60 California Street.
45	Pas.	8	Capt. S. Sewer	St. Thomas, Virgin Islands	
46	Frts.	18	Hipolito G. Lamask	New Bedford, Mass.	129 South Water Street.
47	Frts.	3	Atlantic Coast Towing & Transportation Co. (Del.)	New York, N. Y.	11 Moore Street.
48	Oys.	3	J. L. Landon	Crisfield, Md.	4 Wynfall Avenue.
49	Frts.	4	Dudley H. Weaver	New Orleans, La.	Covington, La.
50	Oys.	5	E. F. Tyler	Crisfield, Md.	Ewell, Md.
51	Oys.	5	Frank Fidler	Philadelphia, Pa.	Dennisville, N. J.
52	Frts.	1	J. R. Bateman	New Bern, N. C.	
53	Frts.	8	Joseph F. O'Brien	Savannah, Ga.	201 West River Street.
54	Fsh.	20	North American Fisheries (Wash.)	Seattle, Wash.	533 Colman Building.
55	Frts.	2	Wm. B. Gore	Galveston, Tex.	Matagorda, Tex.
56	Frts.	2	Diamond P. Transportation Co. (Del.)	Philadelphia, Pa.	Nipectown Lane and D Street.
57	Frts.	13	Andrew F. Mahony Co. (Calif.)	San Francisco, Calif.	1 Drumm Street.
58	Frts.	8	Chas. I. Donechaud	New Orleans, La.	Hibernia Building.
59	Frts.	7	Boston Ship Brokerage Co. (Mass.)	Boston, Mass.	90 State Street.
60	Frts.	3	E. A. Larrimore	Cambridge, Md.	Tilghman, Md.
61	Frts.	2	Johnson & Wimsatt (Del.)	Washington, D. C.	1212 Water Street SW.
62	Frts.	2	Peerless Products Co. (La.)	Gulfport, Miss.	Bay St. Louis, Miss.
63	Frts.	3	Urquhart Bros.	Norfolk, Va.	215 Citizens Bank Building.
64	Frts.	1	Judson H. Williamson	Bridgeport, Conn.	South Norwalk, Conn.
65	Frts.	4	Wilbur Marsh	Crisfield, Md.	Rhodes Point, Md.
66	Frts.	11	John L. Key	San Francisco, Calif.	1/4 New Montgomery Street
67	Oys.	6	James F. Spedden	Cambridge, Md.	Hudson, Md.
68	Frts.	5	Harry E. Willey	Baltimore, Md.	2224 Fleet Street.
69	Frts.	15	Pacific Engineers Co. (Calif.)	San Francisco, Calif.	310 California Street.
70	Frts.	4	Timothy A. Wingate	Cambridge, Md.	Hudson, Md.
71	Frts.	2	I. W. Williams	Elizabeth City, N. C.	

<sup>5</sup> Formerly sch. Asta.

<sup>6</sup> Formerly Dutch sch. General Gomez.

<sup>7</sup> Formerly British sch. Roseway.

Sailing Vessels

Line No.	Official No.	Signal letters	Rig	Name of vessel	Tonnage		Register dimensions			When built	Where built
					Gross	Net	Length	Breadth	Depth		
					Feet			Feet			
1	111365		Slp.	Ruth	8	8	43.2	14.5	3.7	1901	Orlole, Md.
2	203570		Slp.	Ruth	7	5	39.0	14.0	3.0	1906	Deepcreek, Va.
3	213013		Sch.	Ruth and Margaret	118	77	102.5	23.2	11.4	1915	Essex, Mass.
4	111250		Slp.	Ruth C	6	6	37.0	13.6	3.2	1899	Fairmount, Md.
5	75839		Sch.	Ruth Decker	122	85	98.6	27.0	6.6	1876	Port Jefferson, N. Y.
6	219494	LVJQ	Sch.	Ruth Martin	875	792	191.1	37.8	16.9	1920	Portland, Me.
7	212668		Slp.	Ruth A. Thomas	30	25	56.4	19.7	5.6	1914	Orlole, Md.
8	219749	LWBC	Sc. b.	Rurton	1,281	1,210	228.0	38.0	19.1	1920	Baltimore, Md.
9	23141		Sch.	S. Sawyer	69	66	72.4	22.7	6.0	1859	Bristol, Me.
10	116595		Sch.	S. A. Holland	10	9	50.0	14.7	3.3	1893	Marlton, Md.
11	115447		Sch.	S. C. Kemble	25	15	49.5	18.4	4.9	1875	Newport, N. J.
12	206694		Slp.	S. H. Tolley	8	7	42.0	15.3	2.7	1909	Fishing Creek, Md.
13	200283		Slp.	S. J. Bennett	7	7	43.0	15.3	3.2	1903	Inverness, Md.
14	23823		Sch.	S. J. Delan	36	23	59.4	20.0	5.2	1869	Islip, N. J.
15	115551		Sch.	S. L. Bowen	24	16	51.3	19.0	4.5	1877	Wicomico Co., Md.
17	107282		Sc. b.	S. O. Co. C	3,200	2,902	366.0	44.0	22.2	1897	Cleveland, Ohio.
16	117195	KSCL	Sc. b.	S. O. Co. No. 93	2,473	1,857	280.1	45.4	23.4	1902	Bath, Me.
18	200985	KTDJ	Sc. b.	S. O. Co. No. 95	4,212	3,708	360.5	50.0	27.0	1904	Shooters Island, N. Y.
19	204068	KWCH	Sc. b.	S. T. Co. No. 2	526	430	148.5	36.0	12.2	1907	Bath, Me.
20	204654		Sc. b.	S. T. Co. No. 1	526	421	150.7	35.9	12.3	1907	do.
21	116058		Sch.	S. J. D. Wilson	33	32	65.1	18.1	5.2	1885	Madison, Md.
22	204996		Sch.	Sada	56	49	78.5	24.0	5.6	1908	Pocomoke City, Md.
23	201560		Sch.	Sadie	10	10	44.2	13.3	2.2	1904	Atlantic, N. C.
24	202452		Slp.	Sadie	8	8	33.5	10.5	3.1	1905	St. Michael, Alaska.
25	205692		Slp.	Sadie Francis	15	12	49.8	16.6	3.9	1908	Deal Island, Md.
26	116290		Sch.	Sadie Page	9	8	53.5	15.5	2.6	1899	Tilghmans Island, Md.
27	117172		Sch.	Sadie F. Lewis	25	25	68.0	19.6	5.6	1902	Inverness, Md.
28	157506		Sch.	SAOAMORE	3,250	2,926	369.4	45.0	22.5	1898	Cleveland, Ohio.
29	116742		Slp.	Saginaw	7	5	37.9	13.2	3.0	1896	Crisfield, Md.
30	115905		Sch.	St. Bartolomeo	27	18	66.8	20.0	4.0	1882	Bayou Bois Dore, Miss.
31	222609		Slp.	St. Helena	21	15	37.0	16.5	4.5	1922	Frogmore, S. C.
32	116362	KHPV	Bk.	St. Katherine	1,201	1,090	202.8	39.3	19.1	1890	Bath, Me.
33	23801	JHDG	Shp.	St. Nicholas	1,798	1,687	208.9	42.8	19.8	1869	do.
34	115300	JQDN	Shp.	St. Paul	1,893	1,824	228.2	42.1	19.7	1874	do.
35	117196	KSCM	Sch.	Salem	767	698	195.0	41.0	15.0	1902	San Francisco, Calif.
36	216211	LKNR	Sc. b.	Salem	801	731	177.6	35.0	15.6	1918	Baltimore, Md.
37	167706		Sc. b.	Sakonnet	2,204	2,159	267.3	46.0	23.6	1919	Tampa, Fla.
38	115812		Slp.	Sallie R. A	14	8	40.2	15.1	4.5	1881	Camden, N. J.
39	215732	LJDQ	Sch.	Sally Wren	863	754	190.0	38.0	14.7	1917	Savannah, Ga.
40	217315	LPCN	Sch.	Sally Persis Noyes	1,034	912	187.0	38.3	19.4	1918	Harrington, Me.
41	116364	KHRG	Sch.	Salvator	467	385	160.0	36.0	11.6	1890	Eureka, Calif.
42	117080	KRFM	Sch.	Samar	710	673	189.0	38.5	14.0	1901	Alameda, Calif.
43	22976	HRLW	Sch.	Samuel Castner, jr.	239	200	119.8	29.0	10.1	1863	Milford, Del.
44	116479		Sch.	Samuel Lake	26	15	52.0	18.3	5.2	1892	Bridgeton, N. J.
45	225306		Slp.	San Rafael	13	13	44.1	13.9	5.7	1926	Mayaguez, P. R.
46	115504	JSCB	Sc. b.	San Joaquin	1,551	1,523	219.8	41.6	24.2	1876	Freeport, Me.
47	204246		Sch.	San Jose	14	14	40.0	13.0	5.5	1907	Rio Grande, P. R.
48	23838	JHQN	Sch.	Sandy Hook	106	101	89.4	23.6	7.0	1870	East Haddam, Conn.
49	222566		Slp.	Santa Barbara	8	6	41.0	13.0	3.1	1922	Lakesville, Md.
50	115437	JRNP	Shp.	Santa Clara	1,635	1,453	209.5	40.0	25.5	1876	Bath, Me.
51	116964	KPTH	Sch.	Santa Paula	650	632	183.1	30.3	16.1	1900	Fairhaven, Calif.
52	217402	LPHG	Sch.	Santa Rosa	695	627	169.5	37.8	13.4	1918	Milton, Fla.
53	116454		Sch.	Sanxton Hubbard	11	8	58.0	15.1	3.6	1891	Solomons Island, Md.
54	207193		Slp.	Sara	6	6	32.5	12.8	3.8	1910	Boqueron, P. R.
55	115347	JQRD	Sch.	Sarah Eaton	199	154	110.0	29.0	9.0	1874	Calais, Me.
56	215408		Sch.	Sarah Ford	28	17	55.0	19.4	3.8	1917	Biloxi, Miss.
57	116135		Sch.	Sarah Frances	8	7	41.4	10.6	2.8	1886	North River, N. C.
58	202703		Sch.	Sarah Kennedy	23	15	53.9	19.8	3.7	1905	Biloxi, Miss.
59	22770		Sch.	Sarah Maria	48	45	65.0	22.2	5.4	1856	Cold Spring, N. Y.
60	23502	JLVC	Sch.	Sarah Quinn	113	108	88.0	27.7	7.2	1868	Tuckerton, N. J.
61	116517		Sch.	Sarah Wilson	15	10	50.0	14.3	3.8	1892	North River, N. C.
62	105403		Sch.	Sarah C. Conway	77	61	77.4	23.5	7.4	1872	Baltimore, Md.
63	223306		Slp.	Sarah C. Rock	11	11	32.1	13.8	3.7	1923	Savannah, Ga.
64	116787		Sch.	Sarah W. Wingate	34	34	70.8	19.4	5.2	1897	Madison, Md.
65	211872	LDHV	Sc. b.	Satilla	944	922	181.4	40.0	15.4	1913	Wilmington, Del.
66	117087	KRGQ	Sc. b.	Saucon	955	866	195.0	35.0	17.6	1901	Noank, Conn.
67	116020		Sch.	Saucy Jane	10	9	45.6	14.3	3.9	1884	Somerset County, Md.
68	212550	LDPB	Sc. b.	Savannah	944	922	180.4	40.0	15.4	1914	Wilmington, Del.
69	116167		Sch.	Scotia	903	858	210.9	34.5	13.4	1873	Cleveland, Ohio.
70	115500		Sch.	Scottish Chief	8	8	52.0	13.3	3.4	1876	Somerset County, Md.
71	116870		Slp.	Screamer	20	15	42.7	16.5	4.3	1898	Half Moon, Ga.
72	116183		Slp.	Sea Bird	9	8	38.4	12.6	3.6	1887	Collington, N. C.
73	116746		Slp.	Seabright	8	6	41.3	13.6	3.2	1896	Orlole, Md.

1 Formerly sch. Josie Growley.  
 a Antrim.  
 2 Formerly sc. b. b S. O. Co. No. 96.

3 Formerly sc. b. a S. O. Co. No. 93.  
 b P. C. O. Co. No. 3.  
 4 Formerly sch. David Z. Norton.

Line No.	Service	Crew	Name of owner	Home port	Address of owner
1	Frts.	4	E. A. Jenkins	Cambridge, Md.	Fairbank, Md.
2	Oys.	5	Nathan T. Parks	do	Do.
3	Frts.	17	Gorton-Pew Vessels Co. (Mass.)	Boston, Mass.	Rowe Square.
4	Oys.	3	Oliver Hopkins	Reedville, Va.	Colonial Beach, Va.
5	Frts.	3	C. C. Paul & Co.	Baltimore, Md.	Stewart Building.
6	Frts.	8	Maxwell Harris	Boston, Mass.	40 Central Street.
7	Oys.	6	Ida E. Thomas	Crisfield, Md.	Deal Island, Md.
8	Frts.	5	T. J. Hooper	Baltimore, Md.	Catonsville, Md.
9	Frts.	3	L. A. Clarke & Son	Washington, D. C.	Tenth and H Streets SW.
10	Oys.	5	Lorenzo J. Walker	Crisfield, Md.	Hopewell, Md.
11	Frts.	3	Johnson & Wimsatt (Del.)	Washington, D. C.	1212 Water Street SW.
12	Oys.	4	George L. Evans	Crisfield, Md.	Rhodes Point, Md.
13	Frts.	3	John W. Wilson	Cambridge, Md.	Tilghman, Md.
14	Frts.	3	W. H. Valliant	do	Bellevue, Md.
15	Frts.	3	Abraham Lee	Alexandria, Va.	Zacata, Va.
16	Tnk.	9	Standard Oil Co. (Ind.)	Chicago, Ill.	Whiting, Ind.
17	Tnk.	12	Standard Oil Co. of California (Del.)	San Francisco, Calif.	225 Bush Street.
18	Tnk.	10	do	do	Do.
19	Frts.	3	Sagadahoc Towing Co. (Me.)	Bath, Me.	Topsham, Me.
20	Frts.	3	do	do	Do.
21	Frts.	2	John S. Causey	Baltimore, Md.	2105 Aliceanne Street.
22	Frts.	3	William Sneed	Newport News, Va.	Hampton, Va.
23	Frts.	1	J. L. Willis	Beaufort, N. C.	Atlantic, N. C.
24	Frts.	1	Thomas R. Sheppard	St. Michael, Alaska	
25	Oys.	5	Daniel W. Benton	Crisfield, Md.	Deal Island, Md.
26	Frts.	6	W. Edward McQuay	Cambridge, Md.	Fairbanks, Md.
27	Msc.	4	Samuel T. Gladden	Crisfield, Md.	Dames Quarter, Md.
28	Frts.	10	Pringle Barge Line Co. (Ohio)	Cleveland, Ohio	Rockefeller Building.
29	Oys.	1	Mrs. Robert Simms	Reedville, Va.	Lewisetta, Va.
30	Frts.	3	Albert Gaines	New Orleans, La.	1226 Gravier Street.
31	Oys.	4	Estate of George W. Lowden	Savannah, Ga.	208 West Bay Street.
32	Frts.	13	Red Salmon Canning Co. (Calif.)	San Francisco, Calif.	2 Pine Street.
33	Fsh.	10	Columbia River Packers Association (Oreg.)	Astoria, Oreg.	Eighth Street.
34	Frts.	14	Booth Fisheries Co. (Del.)	Seattle, Wash.	Foot Wall Street.
35	Frts.	10	J. M. Scott Shipping Co. (Ala.)	Mobile, Ala.	409 City Bank Building.
36	Frts.	4	Reading Co. (Pa.)	Philadelphia, Pa.	Reading Terminal.
37	Frts.	5	Eugene W. Fry	do	Commercial Trust Building.
38	Oys.	4	Frederick D. Rowley	do	Millville, N. J.
39	Frts.	9	Joseph F. O'Brien	Savannah, Ga.	201 West River Street.
40	Frts.	9	New England Maritime Co. (Me.)	Boston, Mass.	131 State Street.
41	Frts.	8	Libby, McNeill & Libby (Me.)	San Francisco, Calif.	Merchants Exchange Building.
42	Frts.	10	Sanders & Kirchmann (Calif.)	do	American National Bank Building.
43	Frts.	4	Pine Dell Development Co. (Va.)	Newport News, Va.	Williamsburg, Va.
44	Oys.	6	Boardman Newcomb	Philadelphia, Pa.	Port Norris, N. J.
45	Frts.	3	B. Cabanillas	San Juan, P. R.	Mayaguez, P. R.
46	Frts.	3	Neptune Line (Del.)	New York, N. Y.	1 Broadway.
47	Frts.	3	Julio Fierres Cruz	San Juan, P. R.	Rio Grande, P. R.
48	Frts.	4	Lottie V. Wathen	Baltimore, Md.	3412 Elgin Avenue.
49	Oys.	2	Geo. B. Hoppe	Cambridge, Md.	Lakesville, Md.
50	Frts.	5	John West	San Francisco, Calif.	42 Clay Street.
51	Tnk.	7	Mission Transportation & Refining Co. (Calif.)	Los Angeles, Calif.	
52	Frts.	8	A. S. Publicover	Pensacola, Fla.	
53	Frts.	6	John M. Meekins	Crisfield, Md.	Crapo, Md.
54	Frts.	3	Amoroso Maduro	San Juan, P. R.	Catano, P. R.
55	Frts.	5	Blanchard Lumber Co. (Mass.)	Boston, Mass.	126 State Street.
56	Fsh.	6	Mrs. J. I. Ford	Gulfport, Miss.	Pascagoula, Miss.
57	Frts.	1	Leonard Robinson	Beaufort, N. C.	Stacy, N. C.
58	Frts.	5	Martin Fountain, jr.	Gulfport, Miss.	Biloxi, Miss.
59	Frts.	1	Lewis W. Blodgett	Belfast, Me.	West Brooksville, Me.
60	Frts.	3	M. G. Wright	Elizabeth City, N. C.	500 Shepard Street.
61	Frts.	1	J. S. Hopkins	New Bern, N. C.	Hobucken, N. C.
62	Frts.	4	Harvey H. Conway	Cambridge, Md.	3 Choptank Avenue.
63	Oys.	2	Cyrus Bowens	Savannah, Ga.	McIntosh, Ga.
64	Frts.	3	Charles J. Hopkins	Baltimore, Md.	2301 Boston Street.
65	Frts.	4	Savannah-New York Transportation Co. (Del.)	New York, N. Y.	29 Broadway.
66	Frts.	4	Reading Co. (Pa.)	Philadelphia, Pa.	Reading Terminal.
67	Frts.	2	Joseph R. Dodson	Cambridge, Md.	
68	Frts.	4	Savannah-New York Transportation Co. (Del.)	New York, N. Y.	29 Broadway.
69	Frts.	6	F. J. Eber	Buffalo, N. Y.	Tonawanda, N. Y.
70	Oys.	6	Anthony B. Corkran	Baltimore, Md.	Royal Oak, Md.
71	Frts.	2	Estate of George W. Lowden	Savannah, Ga.	208 West Bay Street.
72	Frts.	2	C. F. Gordon	Washington, N. C.	Bath, N. C.
73	Oys.	4	William L. Jones	Crisfield, Md.	Chance, Md.

\* Formerly sc. b. Fort Dade.

\* Formerly sch. A. H. Schulz.

Line No.	Official No.	Signal letters	Rig	Name of vessel	Tonnage		Register dimensions			When built	Where built
					Gross	Net	Length	Breadth	Depth		
1	117148		Sch.	Seaconnet	65	40	78.5	20.8	9.2	1902	Essex, Mass.
2	141268		Sip.	Sea Fox	5	5	27.3	12.4	3.0	1887	Patchogue, N. Y.
3	224170		Sip.	Sea Gull	17	17	46.6	15.9	4.3	1924	Crisfield, Md.
4	206919		Sl. b.	Sea Hopper	8	8	35.0	13.0	2.5	1906	Ollvia, Tex.
5	116790		Sip.	Sea King	6	6	39.5	12.5	2.8	1897	Hudson, Md.
6	116940	KPQR	Sc. b.	Sehome	626	596	182.3	37.9	13.3	1899	New Whatcom, Wash.
7	211728		Sch.	Seminole	72	39	80.0	21.1	9.1	1913	Pensacola, Fla.
8	130731	KMWF	Sc. b.	Semper Fidelis	1,060	1,037	200.2	34.2	20.0	1884	Hamburg, Germany
9	116029	KOVD	Sc. b.	Seneca	2,208	2,070	283.7	42.0	24.6	1884	Chester, Pa.
10	116367		Sch.	Serafina C.	49	49	65.0	22.6	5.6	1890	Bay Point, Fla.
11	117194		Sip.	Seth T. Bozman	5	5	37.0	12.7	2.9	1902	Monie, Md.
12	115160	JMDH	Sch.	Seth W. Smith	198	157	114.0	28.2	9.3	1872	Calais, Me.
13	205899	KWSN	Sc. b.	700	934	881	187.2	34.0	16.3	1908	Camden, N. J.
14	205946	KWTD	Sc. b.	701	934	881	187.2	34.0	16.3	1908	do
15	205947	KWTF	Sc. b.	702	934	881	187.2	34.0	16.3	1908	do
16	206007	KWTQ	Sc. b.	704	934	881	187.2	34.0	16.3	1909	do
17	206008	KWTR	Sc. b.	705	934	881	187.2	34.0	16.3	1909	do
18	206032	KWVB	Sc. b.	706	934	881	187.2	34.0	16.3	1909	do
19	206031	KWTV	Sc. b.	707	934	881	187.2	34.0	16.3	1909	do
20	209872		Sc. b.	741	680	617	167.3	35.6	12.8	1912	Philadelphia, Pa.
21	209873		Sc. b.	742	680	617	167.3	35.6	12.8	1912	do
22	3803	KPHS	Sc. b.	780	926	824	187.4	34.2	18.1	1899	Bath, Me.
23	3806	KPVJ	Sc. b.	781	931	823	183.1	34.2	18.1	1899	do
24	3832	KPSQ	Sc. b.	783	923	793	188.6	34.2	18.2	1900	do
25	3838	KPVJ	Sc. b.	784	919	808	188.4	34.0	18.0	1900	do
26	136781		Sc. b.	785	495	492	154.0	31.0	15.0	1900	Perth Amboy, N. J.
27	51255		Sl. b.	787	455	455	139.5	33.0	10.9	1896	Elkton, Md.
28	31442		Sl. b.	788	566	549	166.0	32.2	13.6	1882	Perth Amboy, N. J.
29	31436		Sl. b.	790	542	524	168.0	32.8	13.0	1880	Tottenville, N. Y.
30	31437		Sl. b.	791	540	523	167.0	32.4	13.0	1880	Perth Amboy, N. J.
31	31435		Sl. b.	793	529	511	163.7	32.4	12.1	1880	do
32	31455		Sl. b.	794	434	421	146.6	32.3	12.3	1882	do
33	31459		Sl. b.	795	466	456	146.2	32.7	12.7	1882	do
34	31451		Sl. b.	796	455	442	147.0	32.4	12.3	1882	do
35	31447		Sl. b.	797	417	403	140.0	32.5	12.3	1881	do
36	31448		Sl. b.	798	449	435	145.0	33.0	14.4	1881	do
37	116963	KPTG	Sc. b.	Sharon	482	406	163.6	34.2	10.3	1900	Bath, Me.
38	115550		Sch.	Shearwater	20	15	52.0	18.0	4.2	1877	St. Michaels, Md.
39	117254	KSLR	Sc. b.	SHENANGO	2,365	1,824	298.0	44.8	21.9	1903	Bath, Me.
40	216386	LKST	Sc. b.	Sherwog	1,243	1,243	222.1	40.0	18.6	1918	Savannah, Ga.
41	218751	LSKT	Sc. b.	Sherwood	1,281	1,210	228.0	38.0	19.1	1919	Baltimore, Md.
42	116464		Sc. b.	Shickshinny	836	800	191.7	33.9	15.9	1891	Noank, Conn.
43	204560	KWHS	Sc. b.	Sidney	745	648	180.9	35.1	14.1	1907	Bath, Me.
44	116764		Sch.	SIDNEY G. THOMAS	3,200	2,912	366.0	44.0	22.2	1897	Cleveland, Ohio
45	117085		Sip.	Sigsbee	9	9	47.0	15.8	3.8	1901	Deal Island, Md.
46	116834	KNMF	Sc. b.	Silver Brook	904	842	194.0	34.8	17.6	1898	Noank, Conn.
47	116648		Sch.	Silver Spray	21	20	52.0	16.2	3.3	1894	Sponge Harbor, Fla.
48	116738		Sip.	Silver Spray	9	5	40.8	13.9	3.7	1896	Crisfield, Md.
49	115816		Sch.	Silver Wave	28	27	52.4	18.0	5.4	1881	Lebanon, Del.
50	116328		Sip.	Simon Banks	9	9	31.5	14.8	3.7	1890	Southport, Conn.
51	202798		Sch.	Sioux	17	9	50.3	18.8	3.6	1906	Biloxi, Miss.
52	116741		Sch.	SIR ISAAC LOTHIAN BELL	2,040	2,958	365.5	45.8	23.0	1896	West Bay City, Mich.
53	217405	LPHM	Sch.	Sir Thomas J. Lipton	1,358	1,188	209.1	41.8	19.5	1918	Brunswick, Ga.
54	115859		Sch.	Sisters	23	22	59.0	15.9	4.1	1882	St. Michaels, Md.
55	224467		Sip.	Siva	9	9	34.8	12.8	4.9	1925	Fajardo, P. R.
56	130856	KPTC	Sc. b.	Smith Line No. 1	489	412	163.8	34.2	10.5	1900	Bath, Me.
57	215546	LHST	Sc. b.	Smith & Terry No. 1	1,156	1,097	203.6	41.2	16.7	1917	Bethel, Del.
58	216876	LMTF	Sc. b.	Smith & Terry No. 2	1,251	1,198	221.1	41.0	16.5	1918	do
59	217160	LNPJ	Sc. b.	Smith & Terry No. 4	2,231	2,069	281.8	45.8	22.2	1918	Orange, Tex.
60	116915		Sch.	Smith K. Martin	50	33	73.7	22.7	5.8	1899	Pocomoke, City, Md.
61	204224	KWDM	Sc. b.	Smyrna	741	628	181.3	35.1	14.2	1907	Bath, Me.
62	221851		Sip.	Snapper	8	7	36.3	13.3	3.0	1921	Beaufort, S. C.
63	217841	LQPH	Sch.	Snetind	1,470	1,305	234.5	45.1	18.3	1919	Seattle, Wash.
64	203848		Sip.	Snow Fleet	20	18	47.7	17.0	4.0	1907	St. Helena, Island, S. C.
65	116199	KFCV	Sc. b.	Socony 58	589	589	162.1	30.1	14.4	1888	Chester, Pa.
66	116599	KLTB	Sc. b.	Socony 58	1,643	1,599	249.0	37.0	20.0	1893	do
67	116763	LDWB	Sc. b.	SOCONY 81	1,774	1,402	254.0	40.5	23.0	1897	Buffalo, N. Y.

1 Formerly slp. Lavinia.  
 a German bk. Senta.  
 b Formerly bk. Number Three.  
 c U. S. Navy sc. b. Seneca.  
 2 Formerly sc. b. Seneca.  
 a Seneca.  
 b U. S. Navy Seneca.  
 3 Formerly sc. b. Bear Creek.  
 4 Formerly sc. b. Buffalo.  
 5 Formerly sc. b. Beckton.  
 7 Formerly sc. b. Blackwood.  
 8 Formerly sc. b. Buck Mountain,

9 Formerly sc. b. Bloomsbury.  
 10 Formerly sc. b. Berkshire.  
 11 Formerly sc. b. Bath.  
 12 Formerly sc. b. Bangor.  
 13 Formerly sc. b. Black Diamond.  
 14 Formerly sch. Bee.  
 15 Formerly sc. b. Eckley.  
 16 Formerly sl. b. Marine.  
 17 Formerly sl. b. Baffle.  
 18 Formerly sl. b. Baltic.  
 19 Formerly sl. b. Brunette,

Sailing Vessels

609

Line No.	Service	Crew	Name of owner	Home port	Address of owner
1	Fsh.	9	E. E. Saunders & Co. (Fla.)	Pensacola, Fla.	Palafox Street Wharf.
2	Frt.	1	Frank L. Barnes	New Haven, Conn.	167 Hallock Avenue.
3	Oys.	2	C. A. Dana	Crisfield, Md.	South Tenth Street.
4	Frt.	1	B. D. Jackson	Galveston, Tex.	Port Lavaca, Tex.
5	Oys.	5	Thomas M. Jones	Crisfield, Md.	Deal Island, Md.
6	Frt.	5	Brooks Scanlon Corporation (Del.)	Jacksonville, Fla.	Eastport, Fla.
7	Fsh.	10	Warren Fish Co. (Fla.)	Pensacola, Fla.	Baylen Street Wharf.
8	Frt.	7	Gulf Barge & Towing Co. (La.)	New Orleans, La.	Clio and Magnolia Streets.
9	Frt.	6	Neptune Line (Del.)	New York, N. Y.	1 Broadway.
10	Frt.	5	Jose Gmo. Plodola	Key West, Fla.	1009 Windsor Lane.
11	Oys.	4	Thomas P. Bradshaw	Crisfield, Md.	Deal Island, Md.
12	Frt.	5	I. L. Snow Co.	Rockland, Me.	79 Mechanic Street.
13	Frt.	4	Bee Line Transportation Co. (Del.)	Perth Amboy, N. J.	Box 282.
14	Frt.	4	do	do	Do.
15	Frt.	4	do	do	Do.
16	Frt.	4	do	do	Do.
17	Frt.	4	do	do	Do.
18	Frt.	4	do	do	Do.
19	Frt.	4	do	do	Do.
20	Frt.	3	do	do	Do.
21	Frt.	3	do	do	Do.
22	Frt.	3	do	do	Do.
23	Frt.	2	do	do	Do.
24	Frt.	4	do	do	Do.
25	Frt.	2	do	do	Do.
26	Frt.	2	do	do	Do.
27	Frt.	2	do	do	Do.
28	Frt.	2	do	do	Do.
29	Frt.	2	do	do	Do.
30	Frt.	3	Snow Marine Co. (Me.)	Rockland, Me.	79 Mechanic Street.
31	Frt.	2	Bee Line Transportation Co. (Del.)	Perth Amboy, N. J.	Box 282.
32	Frt.	2	do	do	Do.
33	Frt.	2	do	do	Do.
34	Frt.	2	do	do	Do.
35	Frt.	3	do	do	Do.
36	Frt.	2	do	do	Do.
37	Frt.	4	Samuel Cabot (Mass.)	Boston, Mass.	141 Milk Street.
38	Frt.	2	R. B. Hodges	Washington, N. C.	Swan Quarter, N. C.
39	Tnk.	15	Gulf Refining Co. (Tex.)	Port Arthur, Tex.	West Port Arthur, Tex.
40	Frt.	6	Gulf Barge & Towing Co. (La.)	New Orleans, La.	Clio and Magnolia Streets.
41	Frt.	4	T. J. Hooper	Baltimore, Md.	Catonsville, Md.
42	Frt.	3	Morecraft Transportation Co. (Del.)	New York, N. Y.	17 Battery Place.
43	Frt.	4	New York, Ontario & Western Ry. Co. (N. Y.)	do	Foot West Forty-second Street.
44	Frt.	8	Pittsburgh Steamship Co. (W. Va.)	Duluth, Minn.	Wolvin Building.
45	Oys.	5	William L. Jones	Crisfield, Md.	Chance, Md.
46	Frt.	3	Thomas J. Howard	New York, N. Y.	1 Broadway.
47	Frt.	5	Costas Nikitaridis	Tampa, Fla.	Tarpon Springs, Fla.
48	Oys.	4	Wilmer J. Price	Crisfield, Md.	Chance, Md.
49	Oys.	5	Z. S. Mears, jr.	Philadelphia, Pa.	Leesburg, N. J.
50	Frt.	1	Andrew Ezyck	Bridgeport, Conn.	
51	Oys.	3	Dunbar-Dukate Co. (La.)	New Orleans, La.	1009 Maison Blanche Building.
52	Frt.	8	Pittsburgh Steamship Co. (W. Va.)	Duluth, Minn.	Wolvin Building.
53	Frt.	11	Apex Navigation Corporation (N. Y.)	New York, N. Y.	63 Wall Street.
54	Frt.	3	Thomas M. Copper	Cambridge, Md.	Bozman, Md.
55	Frt.	4	Bonifacio De Jesus	San Juan, P. R.	Fajardo, P. R.
56	Frt.	3	Morecraft Transportation Co. (N. Y.)	Portland, Me.	180 Commercial Street.
57	Frt.	4	Smith & Terry Coastwise Co. (Del.)	Wilmington, Del.	Bethel, Del.
58	Frt.	5	Smith & Terry Transportation Co. (Del.)	do	Do.
59	Frt.	4	Fair Oaks Steamship Corporation (Del.)	New York, N. Y.	17 Battery Place.
60	Frt.	3	Levin P. Kelly	Annapolis, Md.	Eastport, Md.
61	Frt.	3	New York, Ontario & Western Ry. Co. (N. Y.)	New York, N. Y.	Weehawken, N. J.
62	Frt.	2	Chatham Oyster Co. (Ga.)	Beaufort, S. C.	Box 319.
63	Frt.	11	Joseph W. Gorman	Boston, Mass.	Worcester, Mass.
64	Frt.	2	Estate of Geo. W. Lowden	Beaufort, S. C.	
65	Tnk.	3	Standard Transportation Co. (Del.)	New York, N. Y.	26 Broadway.
66	Tnk.	8	do	do	Do.
67	Tnk.	9	do	do	Do.

<sup>20</sup> Formerly sl. b. Baronet.

<sup>21</sup> Formerly sl. b. Bristol.

<sup>22</sup> Formerly sl. b. Brooklyn.

<sup>23</sup> Formerly sl. b. Boston.

<sup>24</sup> Formerly sl. b. Blue Bird.

<sup>25</sup> Formerly sl. b. Black Bird.

<sup>26</sup> Formerly sc. b. {a Norton.

<sup>27</sup> Formerly sc. b. {b Soranton.

<sup>28</sup> Formerly sc. b. {a City of Austin.

<sup>29</sup> Formerly sc. b. {b Italian City of Austin

<sup>28</sup> Formerly sc. b. {a Standard.

<sup>29</sup> Formerly sc. b. {b S. O. Co. of N. Y. No. 58.

<sup>30</sup> Formerly sc. b. {c S. T. Co. No. 58.

<sup>31</sup> Formerly sc. b. {a S. O. Co. of N. Y. No. 58.

<sup>32</sup> Formerly sc. b. {b S. T. Co. No. 58.

<sup>33</sup> Formerly sc. b. {a S. O. Co. No. 81.

<sup>34</sup> Formerly sc. b. {b Sabine.

<sup>35</sup> Formerly sc. b. {c S. O. Co. No. 81.

<sup>36</sup> Formerly sc. b. {d S. T. Co. No. 81.



Sailing Vessels

Line No.	Official No.	Signal letters	Rig	Name of vessel	Tonnage		Register dimensions			When built	Where built
					Gross	Net	Length	Breadth	Depth		
					Feet						
1	214518	LGKS	Sc. b.	SOCONY 82.....	2,320	2,070	250.0	43.0	26.0	1916	Cleveland, Ohio.....
2	210928	LCTD	Sc. b.	SOCONY 83.....	2,440	2,040	250.0	43.0	26.0	1913	do.....
3	211242	LWVS	Sc. b.	SOCONY 84.....	2,441	2,040	250.0	43.0	26.0	1913	do.....
4	211035	LDWC	Sc. b.	SOCONY 85.....	2,441	2,042	250.0	43.0	26.0	1913	Lorain, Ohio.....
5	116879	LDWF	Sc. b.	SOCONY 86.....	1,102	999	108.7	38.1	16.0	1899	West Superior, Wis.....
6	209771	LDWG	Sc. b.	SOCONY 88.....	2,005	1,612	250.0	43.0	23.0	1912	Lorain, Ohio.....
7	210719	LORJ	Sc. b.	SOCONY 90.....	2,451	2,052	250.0	43.0	26.0	1912	do.....
8	200146	KSPJ	Sc. b.	SOCONY 92.....	3,248	3,044	302.4	43.3	28.6	1903	Port Richmond, N. Y.....
9	200789	KTBG	Sc. b.	SOCONY 94.....	4,167	3,934	360.5	50.0	27.0	1904	Shooters Island, N. Y.....
10	165102		Sc. b.	SOCONY 123.....	952	952	209.3	34.9	15.4	1912	Port Richmond, N. Y.....
11	165132		Sc. b.	SOCONY 124.....	952	952	209.4	34.9	15.4	1912	do.....
12	116854	JTHF	Sc. b.	Solitaire.....	1,515	1,384	213.7	40.1	24.1	1879	Bath, Me.....
13	116714	KMRL	Sl. b.	Somerset.....	283	253	143.4	31.3	8.1	1896	do.....
14	117099	KRHV	Sch.	Sophie Christenson.....	675	570	180.6	38.9	13.4	1901	Port Blakely, Wash.....
15	117193		Sch.	Sophie A. Durm.....	31	31	66.0	19.0	5.3	1902	Baltimore, Md.....
16	116948		Slp.	Sophy and Ina.....	15	9	39.0	14.7	4.4	1900	Mauricetown, N. J.....
17	201828	KTRW	Sc. b.	South East.....	868	835	203.0	35.0	18.0	1905	Jacksonville, Fla.....
18	201376	KTFJ	Sc. b.	South Land.....	869	835	203.0	35.0	18.0	1904	do.....
19	215731	LJDP	Sc. b.	Southern.....	1,972	1,797	262.8	44.1	21.0	1917	Bath, Me.....
20	116842		Sch.	Speed.....	47	44	67.1	23.3	6.1	1882	Russum, Md.....
21	116378	KHWD	Sch.	Spokane.....	639	570	183.0	38.5	13.2	1890	Port Blakely, Wash.....
22	201167	KTGH	Sc. b.	Spring.....	1,780	1,672	256.0	43.0	20.0	1904	Noank, Conn.....
23	23362		Sch.	Stafford.....	199	189	112.0	25.6	9.6	1868	Tonawanda, N. Y.....
24	117187		Slp.	Stanley Norman.....	10	10	47.5	15.3	4.0	1902	Salisbury, Md.....
25	116884		Slp.	Star.....	6	6	31.7	12.9	3.8	1863	Mobile, Ala.....
26	224171		Slp.	Star.....	9	9	38.4	14.4	3.2	1924	Crisfield, Md.....
27	3882	KQTL	Shp.	STAR OF ALASKA.....	1,862	1,590	256.3	38.5	17.5	1886	Glasgow, Scotland.....
28	127343	KPCN	Bk.	Star of Chile.....	1,001	874	202.0	34.2	21.2	1868	Dundee, Scotland.....
29	107429	KNTH	Bk.	Star of England.....	2,123	1,806	264.0	39.0	23.5	1893	Dumbarton, Scotland.....
30	215199	LHJC	Shp.	STAR OF FALELAND.....	2,330	1,866	276.8	42.0	24.0	1892	Port Glasgow, Scotland.....
31	161135	KPQC	Bk.	STAR OF FINLAND.....	1,699	1,425	225.7	42.3	20.0	1899	Bath, Me.....
32	116976	KQCN	Shp.	Star of France.....	1,766	1,514	258.0	38.0	22.8	1877	Belfast, Ireland.....
33	96496	KPWR	Shp.	STAR OF GREENLAND.....	2,179	1,944	270.0	43.1	23.6	1892	Glasgow, Scotland.....
34	96621	KRQT	Bk.	STAR OF HOLLAND.....	2,301	1,965	284.7	39.7	23.5	1885	Belfast, Ireland.....
35	81699	KQCV	Bk.	STAR OF ICELAND.....	2,161	1,875	267.3	40.1	26.3	1896	Port Glasgow, Scotland.....
36	136801	KPWJ	Bk.	Star of India.....	1,318	1,247	205.5	35.2	23.4	1863	Ramsay, Scotland.....
37	116976	KQCP	Shp.	Star of Italy.....	1,784	1,497	251.5	38.2	22.9	1877	Belfast, Ireland.....
38	107724	KRMH	Shp.	STAR OF LAPLAND.....	3,381	3,006	332.4	45.4	26.1	1902	Bath, Me.....
39	96501	KPWW	Bk.	Star of Peru.....	1,027	976	190.2	33.0	20.2	1863	Sunderland, England.....
40	116977	KQCR	Shp.	Star of Russia.....	1,981	1,898	275.5	42.2	24.2	1874	Belfast, Ireland.....
41	14494	KGWH	Shp.	STAR OF SCOTLAND.....	2,598	2,233	300.2	43.1	24.2	1887	Port Glasgow, Scotland.....
42	136762	KPLB	Shp.	STAR OF SHETLAND.....	3,345	2,850	332.0	45.3	25.5	1899	Bath, Me.....
43	107612	KQNB	Shp.	STAR OF ZEALAND.....	3,292	2,987	332.3	45.4	26.0	1901	do.....
44	116485		Sch.	Stephen Chase.....	51	48	66.6	25.9	6.7	1876	Dorchester Co., Md.....
45	115409		Sch.	Stephen Taber.....	46	44	63.2	22.2	4.8	1871	Glenwood, N. Y.....
46	23539		Sch.	Stephen A. Douglass.....	21	20	55.0	17.5	4.6	1861	Philadelphia, Pa.....
47	116992	KQGS	Sch.	Stimson.....	693	605	182.0	39.5	13.8	1900	Ballard, Wash.....
48	202556		Slp.	Stonewall.....	9	8	37.7	14.8	3.0	1905	Bluffton, S. C.....
49	23906		Sch.	Storm Petrel.....	174	165	100.9	27.5	10.8	1870	Ellsworth, Me.....
50	221837	MDHV	Sch.	Stranger.....	595	510	171.5	35.0	13.2	1918	Annapolis, Royal Nova Scotia.....
51	201344		Sch.	Sue-Don.....	18	17	43.3	14.0	4.6	1904	Bay City, Mich.....
52	116090		Sch.	Sunlight.....	26	17	52.6	18.2	5.1	1886	Bridgeton, N. J.....
53	220965	MCHG	Sc. b.	SUNSET UNA.....	1,189	1,137	200.3	36.3	18.4	1920	Newburgh, N. Y.....
54	117103		Slp.	Susan May.....	10	7	46.0	15.4	2.8	1901	Pocomoke City, Md.....
55	116984		Sch.	Susan L. Watson.....	23	19	53.0	18.4	5.3	1900	Solomons Island, Md.....
56	115817		Sch.	Susannah.....	17	6	44.4	19.2	4.2	1882	Manteo, N. C.....
57	117078		Slp.	Suse Dryden.....	9	9	45.3	15.9	4.0	1901	Pocomoke City, Md.....
58	117042		Slp.	Swan.....	8	8	38.9	13.3	2.4	1901	Mitchellville, Fla.....
59	203469	KVPH	Sc. b.	SWEDEROPE.....	1,566	1,520	227.0	38.1	19.6	1906	Camden, N. J.....

1 Formerly sc. b. S. T. Co. No. 82.  
 2 Formerly sc. b. a S. O. Co. No. 83.  
 3 Formerly sc. b. b S. T. Co. No. 83.  
 4 Formerly sc. b. a S. O. Co. No. 84.  
 5 Formerly sc. b. b S. T. Co. No. 84.  
 6 Formerly sc. b. a S. O. Co. No. 85.  
 7 Formerly sc. b. b S. T. Co. No. 85.  
 8 Formerly sc. b. a S. O. Co. No. 86.  
 9 Formerly sc. b. b S. T. Co. No. 86.  
 10 Formerly sc. b. a S. O. Co. No. 88.  
 11 Formerly sc. b. b S. T. Co. No. 88.  
 12 Formerly sc. b. a S. O. Co. No. 90.  
 13 Formerly sc. b. b S. T. Co. No. 90.  
 14 Formerly sc. b. a S. O. Co. No. 92.  
 15 Formerly sc. b. b S. T. Co. No. 92.

16 Formerly sc. b. a S. O. Co. No. 94.  
 17 Formerly sc. b. b S. T. Co. No. 94.  
 18 Formerly sc. b. a S. O. Co. No. 123.  
 19 Formerly sc. b. b S. T. Co. No. 123.  
 20 Formerly sc. b. a S. O. Co. No. 124.  
 21 Formerly sc. b. b S. T. Co. No. 124.  
 22 Formerly Sc. b. Samuel W. Fancher.  
 23 Formerly a British shp. Balclutha.  
 24 Formerly b Hawaiian shp. Balclutha.  
 25 Formerly c shp. Balclutha.  
 26 Formerly a British bk. La Escocesa.  
 27 Formerly b bk. Coalinga.  
 28 Formerly a British shp. Blairmore.  
 29 Formerly b bk. Abby Palmer.



Line No.	Service	Crew	Name of owner	Home port	Address of owner
1	Tnk.	11	Standard Transportation Co. (Del.)	New York, N. Y.	26 Broadway.
2	Tnk.	12	do	do	Do.
3	Tnk.	12	do	do	Do.
4	Tnk.	10	do	do	Do.
5	Tnk.	10	do	do	Do.
6	Tnk.	9	do	do	Do.
7	Tnk.	12	do	do	Do.
8	Tnk.	10	do	do	Do.
9	Tnk.	14	do	do	Do.
10	Tnk.	5	do	do	Do.
11	Tnk.	5	do	do	Do.
12	Frt.	2	Neptune Line (Del.)	do	1 Broadway.
13	Frt.	2	Staples Transportation Co. (Me.)	Fall River, Mass.	404 Davol Street.
14	Frt.	11	J. E. Shields	Seattle, Wash.	Pier 1.
15	Frt.	2	G. L. Wright	Reedville, Va.	Deltaville, Va.
16	Oys.	4	John McConnell, jr.	Philadelphia, Pa.	Port Norris, N. J.
17	Frt.	5	Brooks-Scanlon Corporation (Del.)	Jacksonville, Fla.	Eastport, Fla.
18	Frt.	4	do	do	Do.
19	Frt.	4	Southern Transportation Co. (N. J.)	Philadelphia, Pa.	Commercial Trust Building.
20	Frt.	3	T. Preston Webster	Baltimore, Md.	2235 Boston Street.
21	Frt.	10	H. G. Seaborn	Seattle, Wash.	White Building.
22	Frt.	7	Reading Co. (Pa.)	Philadelphia, Pa.	Reading Terminal.
23	Frt.	3	Samuel Shields	Marquette, Mich.	Sault Ste. Marie, Mich.
24	Oys.	5	Alfred Reynolds	Cambridge, Md.	Wingate, Md.
25	Frt.	2	W. W. Layport	Key West, Fla.	Jupiter, Fla.
26	Oys.	2	C. A. Dana	Crisfield, Md.	South Tenth Street.
27	Fsh.	75	Alaska Packers Association (Calif.)	San Francisco, Calif.	111 California Street.
28	Frt.	12	do	do	Do.
29	Fsh.	17	do	do	Do.
30	Fsh.	20	do	do	Do.
31	Fsh.	56	do	do	Do.
32	Fsh.	20	do	do	Do.
33	Frt.	21	do	do	Do.
34	Fsh.	21	do	do	Do.
35	Frt.	75	do	do	Do.
36	Frt.	14	do	do	Do.
37	Fsh.	107	do	do	Do.
38	Frt.	30	do	do	Do.
39	Frt.	16	Burns-Philp Co. (Calif.)	do	Balfour Building.
40	Frt.	17	do	do	Do.
41	Fsh.	23	Alaska Packers Association (Calif.)	do	111 California Street.
42	Fsh.	30	do	do	Do.
43	Frt.	3	do	do	Do.
44	Frt.	4	Major H. Todd	Crisfield, Md.	Chance, Md.
45	Frt.	1	Fred H. Eaton	Belfast, Me.	Little Deer Isle, Me.
46	Frt.	6	William H. Vallant	Cambridge, Md.	Bellevue, Md.
47	Frt.	7	Herbert C. Turner	Mobile, Ala.	808 Van Antwerp Building.
48	Frt.	2	Richard Gadson	Beaufort, S. C.	Bluffton, S. C.
49	Frt.	3	Whitcomb, Haynes & Whitney (Me.)	Ellsworth, Me.	Ellsworth Falls, Me.
50	Frt.	7	Whitney & Bodden Shipping Co. (Ala.)	Mobile, Ala.	60 South Commerce Street.
51	Frt.	1	C. J. Garlock	Port Huron, Mich.	Marine City, Mich.
52	Oys.	6	Peter C. Cosler	Philadelphia, Pa.	Millville, N. J.
53	Tnk.	6	Bay Towing Co. (Tex.)	Galveston, Tex.	818 American National Insurance Building.
54	Oys.	5	John W. Sterling	Crisfield, Md.	216 North Somerset Avenue.
55	Oys.	3	G. L. Daugherty	do	do
56	Frt.	1	A. L. Daneils	Washington, N. C.	Ransomville, N. C.
57	Oys.	5	Wilbur F. Morgan	Crisfield, Md.	Route 2.
58	Frt.	2	William H. Lowe	Key West, Fla.	do
59	Frt.	6	Detroit Sulphite Transportation Co. (Mich.)	Detroit, Mich.	9125 West Jefferson Avenue.

<sup>16</sup> Formerly {  
 a German shp. Steinbek.  
 b shp. Northern Light.  
 c shp. Arapahoe.  
<sup>17</sup> Formerly bk. Kafulani.  
<sup>18</sup> Formerly {  
 a British shp. Star of France.  
 b Hawaiian shp. Star of France.  
<sup>19</sup> Formerly shp. Hawaiian Isles.  
<sup>20</sup> Formerly {  
 a British st. s. Zemendar.  
 b German st. s. Gildemeister.  
 c st. s. Homeward Bound.  
<sup>21</sup> Formerly {  
 a Hawaiian bk. Willscot.  
 b bk. Willscot.  
 c British shp. Eurterpe.  
<sup>22</sup> Formerly {  
 a British shp. Eurterpe.  
 b Hawaiian shp. Eurterpe.  
 c bk. Eurterpe.

<sup>23</sup> Formerly {  
 a British shp. Star of Italy.  
 b Hawaiian shp. Star of Italy.  
<sup>24</sup> Formerly shp. Atlas.  
<sup>25</sup> Formerly bk. Himalaya.  
<sup>26</sup> Formerly {  
 a British shp. Star of Russia.  
 b Hawaiian shp. Star of Russia.  
<sup>27</sup> Formerly {  
 a British shp. Kenilworth.  
 b shp. Kenilworth.  
<sup>28</sup> Formerly shp. Edward Sewall.  
<sup>29</sup> Formerly shp. Astral.  
<sup>30</sup> Formerly {  
 a British sch. Hilda M. Stark.  
 b sch. Hilda M. Stark.  
<sup>31</sup> Formerly sc. b. Number Twenty-four.

## Sailing Vessels

Line No.	Official No.	Signal letters	Rig	Name of vessel	Tonnage		Register dimensions			When built	Where built
					Gross	Net	Length	Breadth	Depth		
					Feet			Feet			
1	215443		Sch.	Sweet Heart	27	17	53.8	19.0	3.9	1917	Biloxi, Miss.
2	208230	LBRB	Sc. b.	Sweetser Linthicum	695	652	199.3	32.1	11.7	1910	Elkton, Md.
3	200990		Slp.	Sylvia	7	6	32.0	11.0	2.8	1904	Lake Charles, La.
4	206020		Sch.	Sylvia	9	8	34.8	12.7	3.7	1908	Galveston, Tex.
5	221925		Slp.	Syria	13	12	28.6	9.0	6.0	1921	St. John, Virgin Islands.
6	220774	MBSW	Sch.	T. N. Barnsdall	1,309	1,213	216.5	40.7	21.0	1920	Camden, Me.
7	24889		Sch.	T. O. Ladow	24	15	49.0	18.4	4.0	1869	Dorchester, N. J.
8	145265		Sch.	T. R. Creamer	25	17	65.9	17.0	4.6	1881	White Haven, Md.
9	221405	MCWD	Sc. b.	Talbot	2,229	2,146	287.3	46.0	23.6	1921	Stratford, Conn.
10	202701	KVDR	Sc. b.	Tamanend	721	623	177.0	35.0	14.2	1905	Noank, Conn.
11	205212	KWPR	Sc. b.	Tamaqua	830	732	180.2	35.0	14.7	1908	do
12	212673	LDTF	Sc. b.	TAMPICO	1,994	1,673	248.8	40.1	18.1	1900	Havre, France
13	210613	LCPQ	Sc. b.	Temple	963	876	195.0	35.0	17.6	1912	Noank, Conn.
14	218834	MCQB	Sc. b.	Tenas	2,212	2,146	287.3	46.0	23.6	1919	Brunswick, Ga.
15	202677		Sch.	Teresa L.	18	10	56.2	17.4	3.6	1905	Biloxi, Miss.
16	207000		Slp.	Texas	8	6	35.3	12.5	2.3	1907	Matagorda, Tex.
17	145633		Sch.	Thalia	82	47	81.8	22.0	9.0	1892	Gloucester, Mass.
18	223311	MDWR	Sch.	Thann	2,102	1,857	258.2	48.4	22.2	1918	Tacoma, Wash.
19	145875		Sch.	Thelma	6	6	31.1	12.4	2.8	1899	Mitchell Point, Tex.
20	206863		Slp.	Thelma	5	5	35.7	12.2	2.5	1909	Bedsforth, Md.
21	145760		Sch.	Thelma G. Roberts	6	6	45.3	14.0	2.7	1897	Applegarth, Md.
22	145859	KQHL	Sc. b.	Theodora Palmer	1,042	910	196.4	40.5	17.6	1900	Noank, Conn.
23	215474	LHRJ	Sch.	Theoline	594	509	172.0	34.8	13.0	1917	Rockland, Me.
24	145497		Slp.	Thistle	10	9	41.8	14.5	3.6	1888	Cambridge, Md.
25	145945		Sch.	Thistle	22	13	54.0	18.1	3.9	1902	Biloxi, Miss.
26	216068	LJVB	Sch.	Thistle	1,586	1,462	240.0	44.0	20.8	1918	St. Helens, Oreg.
27	145428		Sch.	Thomas J.	10	6	54.8	14.3	3.2	1886	Tilghmans Island, Md.
28	145488		Sch.	Thomas Blades	27	26	62.0	17.6	5.1	1888	St. Michaels, Md.
29	209233		Slp.	Thomas Clyde	27	21	54.5	18.2	5.3	1911	Oriole, Md.
30	24637		Sch.	Thomas Thomas	43	29	67.4	19.7	6.0	1867	Beaufort, N. C.
31	209188		Sch.	Thomas A. Jones	56	47	86.0	23.7	6.3	1911	Carters Creek, Va.
32	145302		Sch.	Thomas B. Schall	55	52	75.3	22.9	6.5	1882	Baltimore, Md.
33	24992		Sch.	Thomas B. Taylor	93	88	87.1	23.6	6.9	1873	Wicomico County, Md.
34	145514		Sch.	Thomas G. Duncan	9	9	55.3	15.4	3.6	1890	Solomons Island, Md.
35	145316		Sch.	Thomas H. Kirby	28	26	61.1	17.6	5.1	1882	St. Michaels, Md.
36	145578	KJGR	Sch.	Thomas H. Lawrence	374	322	134.7	33.3	11.0	1891	Boston, Mass.
37	24969		Sch.	Thomas J. Seward	75	66	87.0	25.8	6.6	1873	Dorchester County, Md.
38	145571	KJCN	Sch.	Thomas J. Shryock	173	164	117.4	23.7	7.7	1891	Bethel, Del.
39	145527		Sch.	Thomas M. Freeman	21	21	54.8	16.9	4.7	1889	Madison, Md.
40	145916	KRLQ	Bkn.	Thos. P. Emigh	1,040	923	211.6	42.4	16.4	1902	Tacoma, Wash.
41	202367	KVJD	Sch.	Thomas S. Gorton	140	92	106.6	25.4	11.5	1905	Essex, Mass.
42	24715		Sch.	Thomas W. Moore	32	23	59.2	20.5	5.5	1866	Dorchester County, Md.
43	221037		Slp.	Three Brothers	17	11	38.7	17.0	4.6	1921	Bluffton, S. C.
44	24806		Sch.	Three Sisters	65	61	63.0	22.0	6.0	1855	Dorchester County, Md.
45	145008		Sch.	Three Sisters	39	37	61.5	22.0	4.4	1874	Milford, Del.
46	145365		Sch.	Three Sisters	23	14	52.0	16.2	4.8	1884	Dorchester, N. J.
47	145730		Slp.	Three Sisters	7	5	38.2	12.8	3.3	1896	Crisfield, Md.
48	24926		Sch.	Tidal Wave	30	18	55.0	18.3	5.1	1872	Mauricetown, N. J.
49	145298		Slp.	Tiger	5	5	27.8	13.0	3.4	1869	Norwalk, Conn.
50	216038	LJSH	Sc. b.	Tloga	1,012	938	197.0	35.0	18.4	1918	Baltimore, Md.
51	219545	LVMJ	Sc. b.	Tiolene	1,163	1,087	198.5	36.5	20.0	1919	Yonkers, N. Y.
52	145818	KPGD	Sc. b.	Tipton	830	729	184.6	35.2	16.1	1899	Bath, Me.
53	210959	LCTK	Sc. b.	Tohickon	739	642	177.6	35.0	14.5	1913	Noank, Conn.
54	220038	LWNP	Sch.	Tollma	913	840	185.4	37.6	18.6	1920	Linoleumville, N. Y.
55	223954		Slp.	Tomas Jose	15	15	40.1	15.4	5.2	1924	Fajardo, P. R.
56	200455		Slp.	Tom Cat	13	10	33.2	14.1	3.9	1903	Dawuskie Island, S. C.
57	219042	LTFP	Sc. b.	Tompkinsville	1,274	1,246	221.3	37.6	18.7	1919	Mariners Harbor, N. Y.
58	215603	LHVG	Shp.	TONAWANDA	1,745	1,642	254.0	38.1	23.4	1892	Greenock, Scotland
59	207503		Sc. b.	Tottenville	643	643	175.6	35.1	13.3	1910	Tottenville, N. Y.
60	215492		Sl. b.	Townsend	68	53	71.0	23.2	6.3	1917	Boothbay Harbor, Me.
61	24485		Sch.	Traveler	32	30	57.0	20.0	4.3	1864	Yerba Buena Island, Calif.
62	215835	LJHV	Sc. b.	Trenton	1,013	939	197.0	35.0	18.4	1917	Baltimore, Md.
63	145058		Sch.	Tres Hermanos	22	21	54.6	19.4	4.4	1874	Mandeville, La.
64	224126		Slp.	Tres Hermanos	5	5	26.8	9.4	3.7	1924	Rio Grande, P. R.
65	220636		Sch.	Triguena	49	49	70.0	23.1	7.8	1920	Mayaguez, P. R.
66	145046		Sch.	Triton	71	67	74.5	22.2	7.6	1875	Essex, Mass.
67	24576		Slp.	Triumph	5	5	24.8	10.1	3.7	1867	Westerly, R. I.
68	145651		Sch.	Triumph	27	26	66.1	18.9	5.1	1893	Tilghmans Island, Md.
69	145898		Slp.	Triumph	7	7	39.4	13.8	2.9	1901	Hudson, Md.
70	221072		Slp.	Triunfo	9	9	36.8	13.6	3.6	1920	Fajardo, P. R.

<sup>1</sup> Formerly sc. b. William L. Donobue.

<sup>2</sup> Formerly <sup>a</sup> French sc. b. France Marie.  
<sup>b</sup> Belgium sc. b. France Marie.  
<sup>c</sup> sc. b. France Marie.

Line No.	Service	Crew	Name of owner	Home port	Address of owner
1	Frts.	5	Foster-Fountain Co. (La.)	Gulfport, Miss.	Biloxi, Miss.
2	Frts.	2	Eastern Transportation Co. (Del.)	Wilmington, Del.	Ford Building.
3	Frts.	1	Duncan Ruthven	Galveston, Tex.	Palacios, Tex.
4	Frts.	2	Roy Jackson	do.	Rockport, Tex.
5	Pas.	4	Edwin Testamerk	St. Thomas, Virgin Islands	St. John, Virgin Islands.
6	Frts.	9	Camden Vessel Co. (Me.)	Rockland, Me.	368 Main Street.
7	Oys.	6	John C. Stites	Philadelphia, Pa.	Port Norris, N. J.
8	Frts.	2	Ambrose Garcia	Annapolis, Md.	35 Northwest Street.
9	Frts.	6	P. Dougherty Co. (Md.)	Baltimore, Md.	Hearst Tower Building.
10	Frts.	3	Reading Co. (Pa.)	Philadelphia, Pa.	Reading Terminal.
11	Frts.	3	Lehigh Coal & Navigation Co. (Pa.)	New York, N. Y.	143 Liberty Street.
12	Tnk.	-13	Texas Co. (Tex.)	Port Arthur, Tex.	Dock 29.
13	Frts.	5	Reading Co. (Pa.)	Philadelphia, Pa.	Reading Terminal.
14	Frts.	1	Southern Transportation Co. (N. J.)	do.	Commercial Trust Building.
15	Frts.	2	Dunbar-Dukate Co. (La.)	New Orleans, La.	1101 Maison Blanche Building.
16	Fsh.	3	Phillip Yeamans	Galveston, Tex.	Matagorda, Tex.
17	Frts.	5	Juan Cardenez	San Juan, P. R.	Mayaguez, P. R.
18	Frts.	8	Thann Navigation Corporation (N. Y.)	New York, N. Y.	33 East Twenty-sixth Street.
19	Frts.	1	Rosario Ramando	Galveston, Tex.	Port O'Connor, Tex.
20	Frts.	3	Charles E. Ball	Annapolis, Md.	St. George Island, Md.
21	Oys.	3	Willie O. Dean	Crisfield, Md.	Hoopersville, Md.
22	Frts.	4	Thames Tow Boat Co. (Conn.)	New London, Conn.	Bank Street.
23	Frts.	7	Boston Maritime Corporation (Me.)	Boston, Mass.	131 State Street.
24	Frts.	6	Robert J. Parks	Cambridge, Md.	Wingate, Md.
25	Frts.	4	John F. Joullian	Gulfport, Miss.	Lakeshore, Miss.
26	Frts.	12	Charles Nelson Co. (Calif.)	San Francisco, Calif.	230 California Street.
27	Frts.	2	Leavin F. Harrison, sr	Cambridge, Md.	Bar Neck, Md.
28	Frts.	2	C. H. Mason	Reedville, Va.	Deltaville, Va.
29	Frts.	6	S. R. Webster	Baltimore, Md.	2208 Boston Street.
30	Frts.	3	B. W. Ross & Son	do.	Easton, Md.
31	Frts.	3	W. H. Valliant	Cambridge, Md.	Bellevue, Md.
32	Frts.	3	Warren J. Courtney	Reedville, Va.	Mundy Point, Va.
33	Frts.	3	R. Duke Wathen	do.	Catonsville, Md.
34	Frts.	1	George O'Neal	Manteo, N. C.	Avon, N. C.
35	Oys.	3	Frank T. Stowman	Philadelphia, Pa.	Port Norris, N. J.
36	Frts.	6	Francis G. Boggs	Boston, Mass.	Hingham, Mass.
37	Frts.	3	T. C. Slaughter	Reedville, Va.	Fleeton, Va.
38	Frts.	4	W. B. Vane	Cambridge, Md.	James, Md.
39	Frts.	7	Irvin Wingate	do.	230 California Street.
40	Frts.	12	Charles Nelson Co. (Calif.)	San Francisco, Calif.	Rowe Square.
41	Fsh.	23	Gorton Pew Vessels Co. (Mass.)	Gloucester, Mass.	Heislerville, N. J.
42	Oys.	7	Floyd W. Chance	Philadelphia, Pa.	208 West Bay Street.
43	Fsh.	3	Estate of Geo. W. Lowden	Savannah, Ga.	2301 Boston Street.
44	Frts.	3	T. Preston Webster	Baltimore, Md.	
45	Frts.	2	Frank B. Eaton	Rockland, Me.	Camden, Me.
46	Oys.	6	George L. Brittain	Philadelphia, Pa.	Port Norris, N. J.
47	Frts.	2	Walton Tawes	Crisfield, Md.	Deal Island, Md.
48	Oys.	6	Howard F. Stites	Philadelphia, Pa.	Newport, N. J.
49	Frts.	1	George W. Kinsey	Bridgeport, Conn.	South Norwalk, Conn.
50	Frts.	5	Reading Co. (Pa.)	Philadelphia, Pa.	Reading Terminal.
51	Tnk.	4	Sabine Towing Co. (Tex.)	Port Arthur, Tex.	Box 252.
52	Frts.	2	Staples Transportation Co. (Me.)	Fall River, Mass.	404 Davol Street.
53	Frts.	3	Reading Co. (Pa.)	Philadelphia, Pa.	Reading Terminal.
54	Frts.	8	Roseland Corporation (Fla.)	Miami, Fla.	
55	Frts.	3	Jose Rodriguez	San Juan, P. R.	Fajardo, P. R.
56	Frts.	2	Albert Brown	Beaufort, S. C.	Hiltonhead, S. C.
57	Frts.	3	T. J. Hooper	Baltimore, Md.	Catonsville, Md.
58	Fsh.	23	Columbia River Packers Association (Oreg.)	Astoria, Oreg.	Eighth Street.
59	Frts.	4	Brooks-Scanlon Corporation (Del.)	Jacksonville, Fla.	Eastport, Fla.
60	Frts.	3	Herbert T. Gerrish	Boston, Mass.	101 Tremont Street.
61	Frts.	1	Jacob Olsen	San Francisco, Calif.	Petaluma, Calif.
62	Frts.	6	Reading Co. (Pa.)	Philadelphia, Pa.	Reading Terminal.
63	Frts.	3	Jerry M. Haas	Gulfport, Miss.	Kiln, Miss.
64	Frts.	3	Juan Rosado	San Juan, P. R.	Rio Grande, P. R.
65	Frts.	4	Manuel Campos	do.	El Bosque, Marina, P. R.
66	Frts.	2	Lottie C. Beal	Muchias, Me.	Jonesport, Me.
67	Frts.	1	Ellery Barber	Providence, R. I.	Westerly, R. I.
68	Frts.	2	John H. Warfield	Cambridge, Md.	Thomas, Md.
69	Frts.	4	George W. Lowery	do.	Tilghman, Md.
70	Frts.	3	Jorge Bird Arias	San Juan, P. R.	Fajardo, P. R.

<sup>3</sup> Formerly French ga. s. Thann.

<sup>4</sup> Formerly sch. b. Hastnal.

<sup>4</sup> Formerly German shp. Indra.

## Sailing Vessels

Line No.	Official No.	Signal letters	Rlg	Name of vessel	Tonnage		Register dimensions			When built	Where built
					Gross	Net	Length	Breadth	Depth		
					Feet			Feet			
1	59434		Sc. b.	Troy	660	635	176.0	34.9	14.0	1889	Noank, Conn.
2	214785	LQSD	Sc. b.	Truro	1,631	1,473	245.5	41.2	19.9	1917	Bath, Me.
3	216898	LMVC	Sc. b.	Tuckahoe	792	726	179.0	34.6	16.5	1918	Baltimore, Md.
4	202662	KVDH	Sc. b.	Tulpehocken	721	623	177.0	35.0	14.2	1905	Noank, Conn.
5	207058	LBHP	Sc. b.	TULSA	607	607	164.8	32.1	12.8	1909	Port Richmond, N. Y.
6	202600		Sch.	Tuscarora	17	9	50.3	18.8	3.7	1905	Biloxi, Miss.
7	222988	MFCR	Shp.	Tusitala	1,748	1,624	261.0	39.0	23.4	1883	Greenock, Scotland
8	221010		Slp.	20 de Mayo	7	7	30.4	12.0	3.7	1920	Key West, Fla.
9	214316		Sch.	Twin Brother	23	15	56.7	19.0	3.5	1916	Pascagoula, Miss.
10	214317		Sch.	Twin Sister	23	15	56.7	19.0	3.5	1916	do
11	145584		Sch.	Two Forty	41	39	67.8	17.6	6.8	1891	Essex, Mass.
12	145938		Slp.	Two Friends	15	15	40.0	16.4	6.0	1902	Beaufort, S. C.
13	145729		Slp.	Two Sisters	9	7	43.1	14.5	3.5	1896	Tilghman, Md.
14	145794		Slp.	Two Sisters	10	8	32.5	13.3	2.6	1898	Key Largo, Fla.
15	220916	MCFP	Sc. b.	Ulak	2,323	2,211	268.3	46.0	23.6	1919	Newington, N. H.
16	204828		Slp.	Ulis	12	8	32.0	15.6	3.5	1907	Shipyard, Ga.
17	221305	MCTK	Sch.	Undaunted	2,266	2,094	267.5	46.4	23.9	1921	Portland, Oreg.
18	221198		Sch.	Uno	7	6	38.4	7.3	2.5		Unknown
19	202344		Slp.	Upshur	7	6	38.5	13.8	3.0	1905	Justisville, Va.
20	25317	KPDC	Sc. b.	Upton	843	746	184.9	35.0	16.2	1899	Bath, Me.
21	25261		Sch.	Urbane	10	9	54.7	15.9	2.6	1885	Cambridge, Md.
22	212138	LDKP	Sc. b.	Vale Royal	944	922	181.4	40.0	15.4	1914	Wilmington, Del.
23	161931		Slp.	Vallant	10	10	40.9	13.0	3.0	1902	Smyrna, N. C.
24	161604	KGFP	Sch.	Valkyria	139	104	92.6	24.1	10.2	1889	Boothbay, Fla.
25	161611		Sch.	Vallie Redding	18	12	52.4	15.7	3.4	1889	Biloxi, Miss.
26	61109		Sl. b.	Vasty	383	373	150.0	32.0	10.5	1882	Mystic Bridge, Conn.
27	161841		Sch.	Vaughan	25	25	63.0	18.0	4.7	1899	Madison, Md.
28	219217	LTQC	Sch.	Velma L. Hamlin	1,091	986	200.0	38.3	19.3	1919	Harrington, Me.
29	25885		Sch.	Venezia	20	14	54.0	18.4	4.0	1873	Wolf River, Miss.
30	161535		Sch.	Venus	33	26	62.2	19.1	4.9	1885	Hatteras, N. C.
31	201641		Slp.	Venus	6	6	34.5	11.4	2.3	1904	Davis, N. C.
32	161776		Slp.	Vera	7	5	38.5	13.1	3.1	1896	St. Peters, Md.
33	161802		Slp.	Vera D	6	6	38.2	13.4	2.7	1897	Hopewell, Md.
34	25935		Sch.	Vernetta Ann	48	36	75.0	22.7	5.0	1876	Baltimore, Md.
35	161804		Slp.	Vernon	21	16	39.3	17.9	4.5	1899	Shipyard, Ga.
36	207921		Slp.	Vernon Daniel	23	18	56.2	18.4	4.8	1910	Champ, Md.
37	161896		Slp.	Victor	9	7	46.0	15.0	3.0	1901	Hopkins, Va.
38	225678		Sch.	Victor M. E. Leonard	26	20	50.0	15.8	8.3	1916	Grenada, British West Indies.
39	161725		Sch.	Victoria D.	15	10	45.1	16.4	4.0	1893	De Lisle, Miss.
40	25612		Sch.	Victory	34	32	53.2	16.5	5.8	1846	Hampton, N. H.
41	219516	LVKH	Sch.	Vigilant	1,603	1,439	241.9	44.4	10.0	1920	Hoquiam, Wash.
42	223287		Sch.	Vigilant	60	52	70.4	21.9	6.9		Baltimore, Md.
43	25507		Sch.	Village Belle	21	14	50.2	16.6	4.6	1851	Somerset County, Md.
44	25873		Slp.	Vinnie	11	10	36.5	13.7	3.5	1873	Fairport, N. Y.
45	201460		Slp.	Viola	5	5	36.5	12.2	2.7	1904	Fairmount, Md.
46	222570		Slp.	Viola	15	11	37.5	16.3	3.8	1922	Bluffton, S. C.
47	161840		Sch.	Viola Haas	20	14	49.2	15.8	5.0	1899	Bayou Talla, Miss.
48	200198		Sch.	Violet	41	31	64.9	22.5	4.5	1903	Handsboro, Miss.
49	161803		Sch.	Virgie G. Dean	6	6	40.5	13.7	2.7	1897	Bishop Head, Md.
50	161845		Sch.	Virgie P. Travers	7	7	41.0	14.0	2.4	1899	Fishing Creek, Md.
51	161932		Sch.	Virgil	12	12	50.3	14.0	3.3	1902	Wit, N. C.
52	76764	KQBR	Sch.	Virginia	129	122	105.2	21.0	7.6	1888	Sharptown, Md.
53	161523		Sch.	Virginia	56	52	82.3	23.4	6.4	1883	Greensboro, Md.
54	161900		Slp.	Virginia	6	6	36.3	13.9	2.2	1901	Cambridge, Md.
55	205734		Slp.	Virginia	6	6	39.0	13.2	2.7	1905	Deep Creek, Va.
56	161923		Slp.	Virginia W	8	8	44.0	14.4	3.7	1902	Oriole, Md.
57	201473		Slp.	Virginia W	5	5	37.5	13.5	3.3	1904	Gullford, Va.
58	95835		Sch.	Virginia Carroll	97	93	91.6	22.6	6.6	1884	Pocomoko City, Md.
59	25914		Sch.	Virginia Dare	13	8	43.0	14.6	3.6	1875	Hatteras, N. C.
60	209133		Sch.	Virginia Dare	47	45	70.5	30.5	6.0	1911	Solomons, Md.
61	218112	LRGH	Sch.	Virginia Dare	1,569	1,425	229.4	41.2	22.8	1919	Newcastle, Me.
62	161867	KQLH	Sc. b.	Virginia Palmer	340	777	190.4	40.3	13.1	1900	Noank, Conn.
63	217872	LQRM	Sch.	Virginia Pendleton (composite)	1,547	1,388	222.0	40.8	22.3	1919	Mystic, Conn.
64	161619		Slp.	Virginia D. Mayne	10	9	43.1	14.0	3.2	1890	Cambridge, Md.
65	161506		Sch.	Virginia G. Holland	26	24	60.0	18.0	5.0	1882	Pocomoke City, Md.
66	25983		Sch.	Vision	8	8	32.8	13.1	3.9	1881	Sarasota, Fla.
67	208285		Sc. b.	Vitric	765	702	165.6	36.0	15.5	1911	Noank, Conn.
68	203661		Sch.	Vixen	20	13	49.9	17.3	4.1	1906	De Lisle, Miss.
69	221771		Slp.	Volador	6	6	28.5	10.7	4.8	1921	Fajardo, P. R.
70	161672	KLBT	Sch.	Volante	125	119	87.0	25.6	7.6	1891	North Bend, Oreg.
71	161590		Sc. b.	Volunteer	797	778	170.9	40.0	12.0	1888	New London, Conn.

<sup>1</sup> Formerly sc. b. Northern No. 7.

<sup>a</sup> British shp. Inverugas.  
<sup>b</sup> British shp. Sierra Lucena.  
<sup>c</sup> Norwegian shp. Sophie.

Line No.	Serv- ice	Crew	Name of owner	Home port	Address of owner
1	Frtd.	3	Neptune Line (Del.)	New York, N. Y.	1 Broadway.
2	Frtd.	5	Staples Transportation Co. (Me.)	Fall River, Mass.	404 Davol Street.
3	Frtd.	6	Reading Co. (Pa.)	Philadelphia, Pa.	Reading Terminal.
4	Frtd.	3	do.	do.	Do.
5	Tnk.	4	Texas Co. (Tex.)	Port Arthur, Tex.	Dock 29.
6	Fsh.	3	Dunbar-Duckate Co. (La.)	New Orleans, La.	1011 Madison Blanche Build- ing.
7	Frtd.	25	Ship Tusitala (N. Y.)	New York, N. Y.	26 Beaver Street.
8	Fsh.	2	Flories Valdez	Key West, Fla.	1312 Elizabeth Street.
9	Frtd.	5	Joseph Lawrence	Gulfport, Miss.	Biloxi, Miss.
10	Frtd.	5	do.	do.	Do.
11	Fsh.	7	Hibbs Fish Co. (Fla.)	Tampa, Fla.	St. Petersburg, Fla.
12	Frtd.	2	Reuben Gadson	Beaufort, S. C.	Bluffton, S. C.
13	Oys.	4	Ivy A. Andrews	Cambridge, Md.	Locust Street.
14	Frtd.	4	R. M. Dillon	Key West, Fla.	Miami, Fla.
15	Tnk.	9	Arthur Meier	New York, N. Y.	Glendale, N. Y.
16	Fsh.	2	Chatham Oyster Co. (Ga.)	Savannah, Ga.	401 West Bay Street.
17	Frtd.	16	G. F. Matthews	Portland, Oreg.	1130 Garfield Street.
18	Frtd.	1	N. D. Garcelon	Baltimore, Md.	Sallsbury, Md.
19	Oys.	2	John F. Evans	Crisfield, Md.	Rhodes Point, Md.
20	Frtd.	4	Morecraft Transportation Corporation (Del.)	Wilmington, Del.	7 West Tenth Street.
21	Frtd.	2	Robert Joiner	Baltimore, Md.	Rock Hall, Md.
22	Frtd.	3	Savannah-New York Transportation Co. (Del.)	New York, N. Y.	29 Broadway.
23	Frtd.	1	J. D. Hodges	Washington, N. C.	Scranton, N. C.
24	Frtd.	8	Frank J. Silva	Providence, R. I.	320 South Main Street.
25	Fsh.	6	Esther A. Redding	Gulfport, Miss.	Biloxi, Miss.
26	Frtd.	2	Thames Tow Boat Co. (Conn.)	New London, Conn.	Bank Street.
27	Frtd.	2	T. Preston Webster	Baltimore, Md.	2235 Boston Street.
28	Frtd.	8	New England Maritime Co. (Me.)	Boston, Mass.	131 State Street.
29	Frtd.	2	James Gavagnie	Gulfport, Miss.	De Lisle, Miss.
30	Frtd.	1	Sladesville Boat Co.	Washington, N. C.	Sladesville, N. C.
31	Frtd.	1	J. D. Smithwick	do.	South Creek, N. C.
32	Oys.	3	Robert B. Messick	Crisfield, Md.	Dames Quarter, Md.
33	Oys.	3	Louise Somers	do.	Route 2.
34	Oys.	3	Gerald D. Harrington	Philadelphia, Pa.	Port Norris, N. J.
35	Frtd.	2	Chatham Oyster Co. (Ga.)	Beaufort, S. C.	Box 319.
36	Oys.	4	Daniel Harris	Crisfield, Md.	Deal Island, Md.
37	Frtd.	3	Roland Styron	Washington, N. C.	Hobucken, N. C.
38	Pas.	6	H. O. Creque	St. Thomas, Virgin Islands.	
39	Frtd.	3	Dunbar-Dukate Co. (La.)	New Orleans, La.	1101 Maison Blanche Building.
40	Frtd.	2	Percy Brayanton	Bangor, Me.	Brewer, Me.
41	Frtd.	14	E. K. Wood Lumber Co. (Calif.)	San Francisco, Calif.	1 Drumm Street.
42	Frtd.	6	Cornelius Pentheny	St. Thomas, Virgin Is- lands.	Christiansted, St. Croix.
43	Oys.	4	Daniel L. Newcomb	Philadelphia, Pa.	Port Norris, N. J.
44	Oys.	1	Frank P. Somers	Cape Charles, Va.	Bloxom, Va.
45	Oys.	4	S. E. French	Crisfield, Md.	Fairmont, Md.
46	Fsh.	3	Chatham Oyster Co. (Ga.)	Savannah, Ga.	401 West Bay Street.
47	Frtd.	2	N. Caranna	Gulfport, Miss.	Thirteenth Street and Twen- ty-ninth Avenue.
48	Fsh.	5	Sea Food Co. (Miss.)	do.	Biloxi, Miss.
49	Frtd.	4	Virgil G. Dean	Cambridge, Md.	113 West End Avenue.
50	Oys.	3	Winnie A. Travers	Crisfield, Md.	Hoopersville, Md.
51	Frtd.	1	Andrew J. Fulcher	Beaufort, N. C.	Sealevel, N. C.
52	Frtd.	4	Lottie V. Wathen	Baltimore, Md.	Pratt and Frederick Streets.
53	Frtd.	3	William B. Smith	do.	Emerson Hotel.
54	Oys.	3	Della L. Insley	Cambridge, Md.	
55	Oys.	4	John T. Dize	Crisfield, Md.	Route 2.
56	Oys.	4	Denwood W. White	do.	Wenona, Md.
57	Oys.	4	Urbn Evans	do.	Ewell, Md.
58	Frtd.	3	John W. Horner	Crisfield, Md.	Princess Anne, Md.
59	Frtd.	1	James E. Clark	Washington, N. C.	Ponzer, N. C.
60	Msc.	2	Frank B. Scarborough	Crisfield, Md.	Girdletree, Md.
61	Frtd.	11	Amos D. Carver	New York, N. Y.	39 Water Street.
62	Frtd.	2	Thames Tow Boat Co. (Conn.)	New London, Conn.	Bank Street.
63	Frtd.	9	Pendleton Bros. (Me.)	New York, N. Y.	15 Moore Street.
64	Oys.	5	W. L. Grant Robinson	Cambridge, Md.	Race Street.
65	Frtd.	6	Susie R. Stevens	Baltimore, Md.	Rock Hall, Md.
66	Fsh.	3	Benjamin Saunders	Key West, Fla.	223 Fleming Street.
67	Frtd.	3	General Chemical Co. (N. Y.)	New York, N. Y.	40 Rector Street.
68	Frtd.	5	Peerless Products Co. (La.)	Gulfport, Miss.	Bay St. Louis, Miss.
69	Frtd.	3	Luis Bermudez	San Juan, P. R.	Vieques Island, P. R.
70	Fsh.	5	Karl Hansen	Seattle, Wash.	1601 Dexter Street.
71	Frtd.	2	Thames Tow Boat Co. (Conn.)	New London, Conn.	Bank Street.

<sup>1</sup> Formerly sch. John Q. Ferguson.

<sup>4</sup> Formerly sch. Hesper A. Waters.

Line No.	Official No.	Signal letters	Rig	Name of vessel	Tonnage		Register dimensions			When built	Where built
					Gross	Net	Length	Breadth	Depth		
					Feet			Feet			
1	161784		Ywl.	Volusia	19	19	45.8	15.7	5.2	1896	New Smyrna Fla.
2	219455	LKGP	Sc. b.	W. A. Ebsen	3,326	3,249	298.6	49.9	31.2	1919	Orange, Tex.
3	81094	KDFV	Bk.	W. B. Flint	952	876	178.4	35.4	17.7	1885	Bath, Me.
4	80575		Sch.	W. D. Cash	9	9	38.0	12.8	4.0	1876	Marco, Fla.
5	81160	KGFV	Sch.	W. F. Jewett	474	407	155.7	37.7	12.0	1887	Port Ludlow, Wash.
6	81523		Sch.	W. H. French	92	88	77.0	23.4	6.5	1895	Berkley, Va.
7	81761	KQWF	Sch.	W. H. Marston	1,169	1,110	219.0	42.5	17.5	1901	San Francisco, Calif.
8	81668		Sch.	W. H. Todd	5	5	38.5	12.2	2.2	1899	Bishops Head, Md.
9	206253		Sc. b.	W. H. WALES, Jr.	513	404	142.0	32.0	12.3	1909	Cleveland, Ohio.
10	221924	MDKP	Sch.	W. J. Colle	450	391	155.0	35.1	13.9	1922	Pascagoula, Miss.
11	212855		Sch.	W. J. Mathews	69	53	81.4	24.0	5.8	1914	Chincoteague, Va.
12	224379		Slp.	W. L. Rose	12	11	42.0	14.6	3.2	1924	Sealevel, N. C.
13	81408		Sl. b.	W. M. Dunbar	6	6	33.0	13.2	2.9	1892	Matagorda, Tex.
14	81608		Slp.	W. O. Livingston	6	6	41.0	13.9	3.2	1898	Deal Island, Md.
15	145311		Sch.	W. P. Ward	84	80	85.0	23.9	6.3	1882	Cambridge, Md.
16	207220		Sch.	W. S. Mackle	21	14	49.6	17.5	4.2	1910	De Lisle, Miss.
17	223639	MFKL	Sch.	W. T. Bell	234	212	119.0	27.6	11.2	1887	Linwood, Pa.
18	81561		Sch.	W. LE BARON JENNEY	3,120	2,983	365.5	45.8	23.0	1897	West Bay City, Mich.
19	81658		Sch.	Walf.	12	12	40.0	13.3	3.4	1899	Edon, Fla.
20	206301		Sch.	Wallace A. McDonald	20	13	51.8	16.1	5.3	1909	Pensacola, Fla.
21	80516		Sch.	Walter	100	95	96.0	25.5	6.2	1875	Church Creek, Md.
22	81509		Slp.	Walter E.	9	9	36.0	12.8	2.5	1895	Phippsburg, Mo.
23	62868		Sch.	Walter A. Sherman	519	493	163.4	32.8	12.0	1882	Buffalo, N. Y.
24	201454		Slp.	Walton L. Taylor	12	8	55.0	16.0	3.0	1904	Marsh Market, W. Va.
25	205327		Sc. b.	Wanda	39	39	70.0	16.2	4.3	1908	Milwaukee, Wis.
26	81595	KNHF	Sl. b.	Warren	283	220	141.4	31.4	8.4	1898	Bath, Me.
27	218563	LSCK	Sc. b.	Wasagya	2,259	2,135	267.3	46.0	23.6	1919	Newington, N. H.
28	63004	LJKM	Sc. b.	Washougal	710	675	180.0	42.0	14.0	1898	Portland, Ore.
29	80923		Sch.	Wasp	5	5	38.5	9.9	3.0	1873	Dorchester Co., Md.
30	81630		Slp.	Water Lily	6	6	37.8	13.0	2.6	1897	Saxis Island, Va.
31	26694		Sch.	Wave	34	25	54.8	16.1	6.2	1862	Accomack Co., Va.
32	204309	KWFM	Sch.	Wawenock	325	258	135.9	34.3	9.8	1907	Rockland, Me.
33	81576	KNDS	Sch.	Wayona	468	413	156.0	36.0	12.3	1897	Fairhaven, Calif.
34	215045		Sc. b.	Wayne	436	421	184.6	23.9	11.2	1918	Pocomoke City, Md.
35	127130		Sc. b.	Weehawken	751	694	201.0	36.0	13.5	1896	Marine City, Mich.
36	81497		Sch.	We Go	15	15	39.0	13.7	4.2	1895	Georgetown, S. C.
37	200464		Sch.	Weldon	14	10	48.1	14.5	3.4	1903	Smyrna, N. C.
38	217389	LPGQ	Sch.	Wellington	970	880	197.0	39.3	15.4	1918	Seaford, Del.
39	217208	LNCS	Sc. b.	Westland	989	933	196.8	35.7	15.6	1918	Baltimore, Md.
40	214344	KGFV	Sc. b.	Westmoreland	1,593	1,418	245.2	41.2	19.6	1916	Bath, Me.
41	81350	KJWN	Sc. b.	West Point	1,213	1,168	220.0	38.7	22.3	1866	Glasgow, Scotland
42	219399	LVDB	Sc. b.	White Haven	1,293	1,217	228.0	37.8	19.1	1919	Whitehaven, Md.
43	219059	LTGP	Sc. b.	Whitehead	1,253	1,137	230.0	37.9	18.8	1910	Rockland, Me.
44	81577		Sc. b.	White Squadron	10	8	41.2	8.6	3.0	1897	Key Largo, Fla.
45	81664		Slp.	White's Yacht	7	7	40.5	13.2	3.4	1899	Deal Island, Md.
46	204763	KWIM	Sc. b.	Wiconisco	956	869	193.2	35.0	17.6	1907	Noank, Conn.
47	80938		Sch.	Widgeon	43	41	65.8	20.5	5.9	1892	White Haven, Md.
48	81753		Sc. b.	Wild Turkey	13	8	42.0	14.9	3.7	1901	Biloxi, Miss.
49	200283		Sch.	Wilda L.	16	10	52.0	17.1	3.2	1903	do.
50	80783	JTVQ	Sc. b.	Wilkesbarre	1,678	1,626	239.6	47.0	19.5	1850	Setauket, N. Y.
51	81720		Slp.	William J.	5	5	40.5	12.8	3.0	1899	Allen, Md.
52	81091		Sch.	William H.	10	5	53.4	15.4	3.0	1885	Cambridge, Md.
53	81675		Slp.	William R.	7	7	39.5	15.0	3.0	1899	Holland Island, Md.
54	81395		Sch.	William Austin	6	6	46.7	11.6	2.7	1892	Crisfield, Md.
55	81834	KRVV	Sch.	William Bisbee	309	206	133.1	31.2	9.3	1902	Rockland, Me.
56	81853	KSGV	Sc. b.	William Booth	545	435	170.0	36.0	12.8	1903	Mystic, Conn.
57	81201		Slp.	William Custis	11	11	49.1	15.1	3.8	1888	Girdletree, Md.
58	221636	MDFL	Shp.	WILLIAM DOLLAR	3,238	3,036	320.5	47.0	27.1	1902	Dumbarton, Scotland.
59	210537		Sch.	William Hays	70	34	76.4	21.2	9.6	1912	Pensacola, Fla.
60	26699		Sch.	William Keene	63	60	68.2	20.2	7.5	1860	Damariscotta, Me.
61	80338		Sch.	Wm. Leishear	25	17	53.1	13.3	4.8	1872	Accomack Co., Va.
62	81494	KMDB	Sch.	William Linthicum	156	148	112.0	27.6	6.8	1894	Church Creek, Md.
63	81402		Sch.	Wm. Martin	41	27	64.6	23.0	5.3	1892	Grass Hopper Point, Miss.
64	81572		Slp.	William McKinley	5	5	35.6	12.2	2.6	1897	Crisfield, Md.
65	81799	KRLM	Sch.	Wm. Nottingham	1,204	1,062	211.7	42.3	16.5	1902	Ballard, Wash.
66	80442		Sch.	William Ollver	94	89	92.0	25.6	6.4	1874	Dorchester Co., Md.
67	224448		Sch.	William Panton	146	146	108.2	26.3	10.8	1909	Lunenburg, N. S.
68	215717	LJDH	Sch.	William Taylor	1,358	1,187	209.1	41.8	19.5	1917	Brunswick, Ga.
69	26079		Sch.	William Thomas	106	92	73.6	24.2	7.6	1849	Brookhaven, N. Y.
70	224478		Sch.	William Shillingsburg, 3d.	68	36	79.9	22.2	7.3	1925	Greenwich Piers, N. J.
71	26254		Slp.	William Wesley	7	7	34.0	13.0	3.2	1874	Crisfield, Md.

1 Formerly sc. b. <sup>a</sup> Forster W. Mitchell.  
<sup>b</sup> Tydol.  
2 Formerly sch. Thomas Richard.  
3 Formerly sch. U. S. Lighthouse vessel No. 46.  
4 Formerly sc. b. Connelly Bros.

5 Formerly sch. Alexander H. Erickson.  
<sup>a</sup> British bk. The Bruce.  
6 Formerly <sup>b</sup> sc. b. West Point  
<sup>c</sup> U. S. Navy West Point.

Line No.	Service	Crew	Name of owner	Home port	Address of owner
1	Frts.	5	Napoleon Williams.....	Key West, Fla.	Tavernier, Fla.
2	Tnk.	10	National Oil Transport Co. (Me.).....	Port Arthur, Tex.	Orange, Tex.
3	Frts.	12	Libby, McNeill & Libby (Me.).....	San Francisco, Calif.	Merchants Exchange Building.
4	Fsh.	3	F. Rodante.....	Tampa, Fla.	Mirabella Fish Co.
5	Frts.	9	John West.....	San Francisco, Calif.	42 Clay Street.
6	Frts.	3	J. H. Addison.....	Baltimore, Md.	802 West Lanvale Street.
7	Frts.	12	J. M. Scott Shipping Co. (Ala.).....	Mobile, Ala.	409 City Bank Building.
8	Oys.	2	Charles B. Todd.....	Cambridge, Md.	
9	Tnk.	1	Atlantic Crockoting & Wood Preserving Works (Va.).....	Norfolk, Va.	Bank of Commerce.
10	Frts.	7	M. M. Flechas.....	Gulfport, Miss.	Pascagoula, Miss.
11	Mso.	3	John W. Marshall.....	Newport News, Va.	West Point, Va.
12	Frts.	2	W. L. Rose.....	Beaufort, N. C.	Sealevel, N. C.
13	Frts.	2	F. L. Young.....	Galveston, Tex.	Port Lavaca, Tex.
14	Frts.	4	Charlie H. White.....	Crisfield, Md.	Wenona, Md.
15	Frts.	4	William P. Ward.....	do.	Salisbury, Md.
16	Frts.	2	Felix Barraco.....	New Orleans, La.	1907 Palmyra Street.
17	Frts.	3	W. T. Bell.....	Norfolk, Va.	Citizens Bank Building.
18	Frts.	8	Pittsburgh Steamship Co. (W. Va.).....	Duluth, Minn.	Wolvin Building.
19	Frts.	3	Henry Morgan.....	Key West, Fla.	Miami, Fla.
20	Fsh.	6	Mario Mirabella.....	Tampa, Fla.	107 Water Street.
21	Frts.	3	C. C. Paul & Co.....	Baltimore, Md.	Stewart Building.
22	Frts.	1	Thomas M. Goudy.....	Portland, Me.	Saco, Maine.
23	Frts.	5	George Hall Corporation (N. Y.).....	Ogdensburg, N. Y.	52 Water Street.
24	Oys.	6	James E. Marshall.....	Crisfield, Md.	44 Maryland Avenue.
25	Frts.	2	Otto F. Oswald.....	Grand Haven, Mich.	Muskogon, Mich.
26	Frts.	2	Staples Transportation Co. (Me.).....	Fall River, Mass.	404 Davol Street.
27	Tnk.	11	United States Shipping Board.....	Portland, N. H.	
28	Frts.	7	Umpqua Transportation Co. (Oreg.).....	Portland, Oreg.	811 Gasco Building
29	Oys.	2	Perry C. Wingate.....	Cambridge, Md.	Wingate, Md.
30	Oys.	4	F. B. Evans.....	Crisfield, Md.	Rhodes Point, Md.
31	Frts.	3	John J. Crouch.....	Baltimore, Md.	Rock Hall, Md.
32	Frts.	6	Richard K. Snow.....	Rockland, Me.	79 Mechanic Street.
33	Fsh.	47	Robinson Fisheries Co. (Wash.).....	Seattle, Wash.	Ancortes, Wash.
34	Frts.	2	Diamond P. Transportation Co. (De.).....	Philadelphia, Pa.	Nicotown Lane and D Street.
35	Frts.	6	Erle Land Improvement Co. (N. J.).....	New York, N. Y.	50 Church Street.
36	Oys.	2	Chatham Oyster Co. (Ga.).....	Savannah, Ga.	401 West Bay Street.
37	Frts.	1	L. T. Murphy.....	Beaufort, N. C.	Davis, N. C.
38	Frts.	8	Julius F. Swenson.....	New York, N. Y.	Jamestown, N. Y.
39	Frts.	6	Brooks-Scanlon Corporation (Del.).....	Jacksonville, Fla.	Eastport, Fla.
40	Frts.	4	Westmoreland Coal Co. (Pa.).....	Philadelphia, Pa.	224 South Third Street.
41	Frts.	3	Neptune Line (Del.).....	New York, N. Y.	1 Broadway.
42	Frts.	5	Southern Transportation Co. (N. J.).....	Philadelphia, Pa.	Commercial Trust Building.
43	Frts.	5	Staples Transportation Co. (Me.).....	Fall River, Mass.	404 Davol Street.
44	Frts.	3	George L. Bartlum.....	Key West, Fla.	531 Carolina Street.
45	Frts.	4	D. W. White.....	Crisfield, Md.	Deal Island, Md.
46	Frts.	4	Reading Co. (Pa.).....	Philadelphia, Pa.	Reading Terminal.
47	Frts.	3	T. Preston Webster.....	Baltimore, Md.	2235 Boston Street.
48	Frts.	4	Celestine Ladnier.....	Gulfport, Miss.	Biloxi, Miss.
49	Fsh.	5	Frank J. Barbanovich.....	do.	do.
50	Frts.	5	Lehigh & Wilkes-Barre Coal Co. (Pa.).....	New York, N. Y.	143 Liberty Street.
51	Frts.	2	Frank S. Brimer.....	Crisfield, Md.	Ewell, Md.
52	Oys.	2	Louis Gray.....	do.	Elliott, Md.
53	Oys.	5	A. J. Lewis.....	Reedville, Va.	Walnut Point, Va.
54	Frts.	4	Major I. Parks.....	Cape Charles, Va.	Tangler, Va.
55	Frts.	6	Richard K. Snow.....	Rockland, Me.	79 Mechanic Street.
56	Frts.	6	Carlos Barry.....	New London, Conn.	State Street.
57	Frts.	3	John E. Jones.....	Crisfield, Md.	Stockton, Md.
58	Frts.	20	Robert Dollar Co. (Calif.).....	San Francisco, Calif.	Robert Dollar Building.
59	Fsh.	8	Warren Fish Co. (Fla.).....	Pensacola, Fla.	Baylen Street Wharf.
60	Frts.	2	Parker Poole.....	Portland, Me.	
61	Frts.	2	L. D. Howard.....	Cape Charles, Va.	Lemont, Va.
62	Frts.	5	C. C. Paul & Co.....	Baltimore, Md.	Stewart Building.
63	Frts.	4	W. H. Westfall.....	Gulfport, Miss.	Vanceleave, Miss.
64	Oys.	4	Edward T. Corbett.....	Crisfield, Md.	Wenona, Md.
65	Frts.	3	Washington Tug & Barge Co. (Wash.).....	Seattle, Wash.	Pier 40.
66	Frts.	3	Wm. F. Dashiell.....	Cambridge, Md.	Taylor Island, Md.
67	Fsh.	10	Warrann Fish Co. (Fla.).....	Pensacola, Fla.	Baylen Street Wharf.
68	Frts.	12	Apex Navigation Co. (N. Y.).....	New York, N. Y.	63 Wall Street.
69	Frts.	3	Boston Ship Brokerage Co. (Mass.).....	Boston, Mass.	99 State Street.
70	Oys.	13	William Shillingsburg, jr.....	Philadelphia, Pa.	Greenwich, N. J.
71	Frts.	5	Vernond F. McCotter.....	Ceambriidg, Md.	Maryland Avenue.

<sup>1</sup> Formerly (a) German bk. Alsterberg.  
 (b) German bk. Walkure.  
 (c) French bk. Walkure.  
 (d) shp. Walkure.

<sup>2</sup> Formerly (a) sch. Wm. Nottingham.  
 (b) Norwegian Wm. Nottingham.  
 (c) Formerly British sch. J. B. Young.

## Sailing Vessels

Line No.	Official No.	Signal letters	Rig	Name of vessel	Tonnage		Register dimensions			When built	Where built
					Gross	Net	Length	Breadth	Depth		
					Feet						
1	80850		Sch.	Wm. A. Egerton.....	23	22	63.1	18.3	4.1	1881	Somerset Co., Md.....
2	121146	KQFS	Sch.	William A. Graber.....	137	100	110.5	25.3	11.2	1900	Essex, Mass.....
3	220648	MBNT	So. b.	William B. Fancher..... <sup>+</sup>	2,216	2,137	267.3	46.0	23.6	1919	Noank, Conn.....
4	81174		Sch.	Wm. B. Stites.....	19	12	47.6	16.0	4.5	1888	Port Norris, N. J.....
5	26683		Sch.	William C. Pendleton.....	33	31	57.5	18.8	4.8	1857	Westerly, R. I.....
6	206992	LBHD	Sch.	William E. Burnham..... <sup>+</sup>	772	643	190.9	38.4	15.0	1909	Rockland, Me.....
7	80991		Slp.	Wm. E. Cox.....	25	23	46.1	17.3	5.6	1883	Milford, Del.....
8	81574		Slp.	Wm. E. Earl.....	5	5	37.2	13.4	2.6	1897	Bishops Head, Md.....
9	208109	LBRD	Sch.	William E. Litchfield..... <sup>+</sup>	542	472	154.8	34.4	14.1	1910	Phippsburg, Me.....
10	224197		Sch.	William F. Dunn.....	70	42	84.4	23.6	6.5	1924	West Norfolk, Va.....
11	81848		Slp.	Wm. F. King.....	7	6	41.6	13.0	3.0	1902	Hunting Creek, Va.....
12	81789		Sch.	William F. Knox.....	22	21	66.0	18.4	5.0	1901	Oriole, Md.....
13	81158		Sch.	William F. Vilas.....	21	12	58.0	16.2	4.5	1887	Pocomoke City, Md.....
14	80209		Sch.	Wm. G. Vance.....	17	17	38.8	15.3	4.4	1871	Koy West, Fla.....
15	219398	LVCW	Sch.	Wm. H. Harriman.....	1,450	1,345	222.0	43.0	20.5	1919	Thomaston, Me.....
16	80914		Sch.	Wm. H. Maguire.....	43	30	69.1	20.6	5.2	1882	Oxford, Md.....
17	80716		Sch.	Wm. H. Michael.....	48	36	65.4	21.4	5.7	1879	Queen Anne Co., Md.....
18	80954	KBFM	Sch.	William H. Smith.....	1,957	1,868	232.4	43.3	18.5	1883	Bath, Me.....
19	81659	KPGF	Sch.	Wm. H. Smith.....	566	496	170.4	37.6	12.8	1899	Port Blakely, Wash.....
20	81570		Slp.	William J. Bryan.....	13	8	39.5	13.9	3.9	1897	Worcester, N. J.....
21	80223		Sch.	William L. Franklin.....	123	117	96.5	26.7	7.1	1871	Baltimore, Md.....
22	81083		Slp.	William M. Harned.....	6	6	28.5	13.4	3.2	1885	Patchogue, N. Y.....
23	80992		Sch.	Wm. M. Powell.....	59	37	78.5	23.2	0.2	1883	Finney, Va.....
24	81784		Slp.	Wm. S. White.....	8	8	42.5	14.8	3.4	1901	Deal Island, Md.....
25	76820	KGLN	Sc. b.	William T. Lank.....	598	574	176.0	36.3	14.0	1889	Boothbay, Me.....
26	215868	LHGQ	Shp.	WILLIAM T. Lewis.....	2,156	1,964	279.7	42.1	24.5	1891	Port Glasgow, Scotland
27	81338	KJSR	Sch.	William T. Parker.....	178	169	105.0	28.0	7.0	1891	Milton, Del.....
28	211717		Sch.	Willie Ewing.....	24	16	54.5	17.9	4.1	1913	Biloxi, Miss.....
29	81238		Sch.	Willie F. Price.....	20	13	54.8	15.9	4.4	1889	Somerset Co., Md.....
30	80988		Sch.	Willie F. Thomas.....	25	17	53.0	17.5	5.4	1883	Dorchester Co., Md.....
31	81662		Slp.	Willie L. Bennett.....	8	8	42.6	14.3	3.4	1899	Inverness, Md.....
32	81832	KRVD	Sc. b.	Wills A. Holden.....	1,188	1,040	210.8	42.2	16.3	1902	Ballard, Wash.....
33	81714		Slp.	Wilma A. Florence.....	9	6	45.5	14.5	3.2	1900	Dreka, Va.....
34	213593	LFNS	Sc. b.	Wilmington.....	1,371	1,257	228.7	40.0	16.0	1915	Wilmington, Del.....
35	220588	MBKL	Sc. b.	Winaple.....	2,411	2,301	268.3	46.0	23.6	1919	Newington, N. H.....
36	214298		Sch.	Winard B.....	24	16	55.7	18.0	3.8	1916	Biloxi, Miss.....
37	218673	LSGF	Sc. b.	Winnegance..... <sup>+</sup>	1,327	1,182	231.0	38.5	18.7	1919	Bath, Me.....
38	81173		Sch.	Winnie Davis.....	23	14	58.0	19.6	4.0	1887	Handshoro, Miss.....
39	222889	MFBW	Sc. b.	Winsor.....	1,034	959	202.9	38.1	16.5	1923	Bath, Me.....
40	120499		Sc. b.	Wisconsin.....	556	550	187.0	30.5	12.2	1882	Detroit, Mich.....
41	213435	LFKW	Sc. b.	Wollaston.....	1,378	1,214	230.9	38.2	19.5	1915	Bath, Me.....
42	212437		Sch.	Wonder.....	24	16	57.5	18.4	3.9	1914	Seymour, Miss.....
43	80335		Sch.	Wren.....	19	14	47.2	16.7	3.6	1873	Bayou Lacombe, La.....
44	200630		Sch.	Wyandotte.....	21	12	54.6	18.2	3.6	1904	Biloxi, Miss.....
45	27667		Slp.	Yankee Star.....	20	22	57.6	18.7	3.7	1896	Alna, Me.....
46	210273	LCMK	Sc. b.	Yardley.....	963	876	195.0	35.0	17.6	1912	Noank, Conn.....
47	214993	LIHQ	Sch.	Yukon.....	172	142	118.4	25.9	11.0	1917	Essex, Mass.....
48	220877	MCBV	Sch.	Zebedee E. Cliff..... <sup>+</sup>	1,361	1,254	206.0	40.7	22.6	1920	Boothbay Harbor, Me.....
49	205718		Slp.	Zella.....	13	9	49.3	17.0	3.4	1908	Deal Island, Md.....
50	207859		Sch.	Zenla.....	28	19	56.5	19.2	4.4	1910	Biloxi, Miss.....
51	28005		Sch.	Zingara.....	9	9	43.2	16.3	4.0	1852	Anne Arundel County, Md.....
52	208096		Sch.	Zora and Anna.....	86	73	83.8	23.8	6.3	1910	Sharptown, Md.....

<sup>1</sup> Formerly sch. Frances Whalen.<sup>2</sup> Formerly sc. b. {<sup>a</sup> Joel F. Sheppard.  
<sup>b</sup> Mattie L. Johnson.



# Sailing Vessels

619

Line No.	Service	Crew	Name of owner	Home port	Address of owner
1	Frt.	4	John W. Harner.....	Crisfield, Md.	Princess Anne, Md.
2	Frt.	10	Luther De Santos.....	New Bedford, Mass.	30 Spring Street.
3	Frt.	23	United States Gypsum Transportation Co. (N. Y.).....	New York, N. Y.	17 State Street.
4	Oys.	6	William C. Hoffman.....	Philadelphia, Pa.	Leesburg, N. J.
5	Frt.	2	Morris B. Perry.....	Rockland, Me.	Main Street.
6	Frt.	9	Whitney & Bodden Shipping Co. (Ala.).....	Mobile, Ala.	822 City Bank Building.
7	Fsh.	1	Samuel A. Nielson.....	Perth Amboy, N. J.	183 Front Street.
8	Oys.	4	Goldie Ruark.....	Crisfield, Md.	Hoopersville, Md.
9	Frt.	8	George D. Rogers.....	Boston, Mass.	110 State Street.
10	Frt.	2	R. J. Haynie.....	Norfolk, Va.	543 Front Street.
11	Frt.	3	Noah G. Evans.....	Crisfield, Md.	Rhodes Point, Md.
12	Frt.	1	Alvah L. Hamilton.....	New Bern, N. C.	Morehead City, N. C.
13	Frt.	2	Susie E. Cummings.....	Cambridge, Md.	Neavitt, Md.
14	Frt.	8	Octavius Knowles.....	Key West, Fla.	
15	Frt.	11	New England Maritime Co. (Me.).....	Boston, Mass.	131 State Street.
16	Frt.	3	W. L. Muir.....	Baltimore, Md.	232 Boston Street.
17	Frt.	4	Robert L. P. Evans.....	do	110 East North Avenue.
18	Frt.	12	Charles Nelson Co. (Calif.).....	San Francisco, Calif.	230 California Street.
19	Fsh.	9	Union Fish Co. (Calif.).....	do	141 Clay Street.
20	Oys.	4	William Perry.....	Philadelphia, Pa.	Port Norris, N. J.
21	Frt.	4	R. C. Wilson.....	Reedville, Va.	Weems, Va.
22	Frt.	1	Ernest A. Dean.....	Bridgeport, Conn.	Newfield Avenue.
23	Frt.	3	John E. Clark.....	Baltimore, Md.	1208 Riverside Avenue.
24	Frt.	3	John F. Bennett.....	Crisfield, Md.	Deal Island, Md.
25	Frt.	3	Lee W. Inslay.....	Wilmington, Del.	Salisbury, Md.
26	Frt.	25	James Rolph, jr.....	San Francisco, Calif.	230 California Street.
27	Frt.	5	C. C. Paul & Co.....	Baltimore, Md.	Stewart Building.
28	Fsh.	5	E. L. Dukate.....	Gulfport, Miss.	Biloxi, Miss.
29	Frt.	1	John H. Woodfield.....	Annapolis, Md.	Shady Side, Md.
30	Frt.	2	Howard Coleman.....	Baltimore, Md.	Rock Hall, Md.
31	Oys.	1	Jack McNaughton.....	Cambridge, Md.	Race Street.
32	Frt.	4	Holden Co. (Fla.).....	Pensacola, Fla.	810 South Palafox Street.
33	Oys.	4	Ira D. Smith.....	Crisfield, Md.	Tylerton, Md.
34	Frt.	2	P. Dougherty Co. (Md.).....	Baltimore, Md.	Hearst Tower Building.
35	Tnk.	9	John W. Sullivan Co. (N. Y.).....	New York, N. Y.	Foot East Ninth Street.
36	Frt.	5	Foster-Fountain & Co. (La.).....	New Orleans, La.	7719 Hampson Street.
37	Frt.	4	Southern Transportation Co. (N. J.).....	Philadelphia, Pa.	Commercial Trust Building.
38	Frt.	3	Chris Peterson.....	New Orleans, La.	3823 Tulane Avenue.
39	Frt.	4	Westmoreland Coal Co. (Pa.).....	Philadelphia, Pa.	224 South Third Street.
40	Frt.	7	Thomas E. Finn.....	Millwaukee, Wis.	Marienette, Wis.
41	Frt.	4	Staples Transportation Co. (Me.).....	Fall River, Mass.	404 Davol Street.
42	Fsh.	5	Biloxi Fishermen's Packing Co. (Miss.).....	Gulfport, Miss.	Biloxi, Miss.
43	Frt.	2	G. R. Twedell.....	New Orleans, La.	Springfield, La.
44	Frt.	4	Dunbar-Dukate Co. (La.).....	do	1101 Malson Blanche Building.
45	Frt.	1	Joseph R. Jones.....	Bath, Me.	Newcastle, Me.
46	Frt.	5	Reading Co. (Pa.).....	Philadelphia, Pa.	Reading Terminal.
47	Frt.	9	John Barboza.....	Providence, R. I.	87 Pike Street.
48	Frt.	8	Boston Maritime Corporation (Me.).....	Boston, Mass.	131 State Street.
49	Oys.	6	Hosea C. Webster.....	Crisfield, Md.	Deal Island, Md.
50	Frt.	4	John F. Joullian.....	Gulfport, Miss.	Lakeshore, Miss.
51	Frt.	5	William H. Valliant.....	Cambridge, Md.	Bellevue, Md.
52	Frt.	4	Milton G. Jones.....	Baltimore, Md.	2 West Leo Street.

• Formerly <sup>a</sup> British shp. Robert Duncan.  
<sup>b</sup> British shp. William T. Lewis.

• Formerly sc. b. F. & P. M. No. 1.

# UNRIGGED

[For explanations and abbreviations, see p. 7]

Line No.	Official No.	Rig	Name of vessel	Tonnage		Register dimensions			When built	Where built	
				Gross	Net	Length	Breadth	Depth			
							Feet	Feet	Feet		
1	165882	Sew.	A.....	194	194	100.2	32.0	7.0	1909	Baltimore, Md.....	
2	166719	Sew.	A 1.....	160	160	92.5	27.6	7.6	1917	do.....	
3	169017	Sew.	A 1.....	59	59	67.8	10.9	3.8	1923	Fairbanks, Alaska.....	
4	169034	Sew.	A 1.....	19	19	64.8	16.4	2.5	1917	Bethel, Alaska.....	
5	166829	Sew.	A 2.....	160	160	92.5	27.6	7.6	1917	Baltimore, Md.....	
6	167738	Sew.	A No. 2.....	10	10	30.5	14.9	3.0	1919	Hoquiam, Wash.....	
7	167073	Sew.	A 5.....	156	156	92.7	27.7	7.2	1917	Baltimore, Md.....	
8	167093	Sew.	A 6.....	163	163	92.3	27.8	7.6	1917	do.....	
9	167128	Sew.	A 8.....	162	162	93.2	27.8	7.5	1917	do.....	
10	166855	Sew.	A 10.....	161	161	91.7	27.7	7.4	1907	do.....	
11	167434	Sew.	A 10.....	160	160	92.8	27.9	7.3	1918	do.....	
12	167419	Sew.	A 11.....	158	158	93.0	27.7	7.3	1918	do.....	
13	166132	Sew.	A 12.....	118	118	90.6	25.6	6.0	1899	do.....	
14	165986	Sew.	A 25.....	147	147	92.2	26.7	7.2	1903	do.....	
15	166134	Sew.	A 35.....	112	112	85.8	25.6	6.0	1907	do.....	
16	165957	Sew.	A 36.....	106	106	85.6	25.7	5.7	1907	do.....	
17	165987	Sew.	A 39.....	108	108	85.5	25.6	5.9	1908	do.....	
18	165959	Sew.	A 40.....	115	115	85.7	26.0	6.2	1911	do.....	
19	166102	Sew.	A 42.....	161	161	92.0	27.9	7.5	1911	do.....	
20	165886	Sew.	A 43.....	154	154	92.5	27.8	7.3	1912	do.....	
21	165988	Sew.	A 44.....	154	154	92.0	27.6	7.3	1915	do.....	
22	30287	Sew.	A. A.....	24	24	51.4	16.0	3.8	1902	Whatcom, Wash.....	
23	30130	Sew.	A. No. 1.....	6	6	37.7	9.5	3.0	1897	Fairhaven, Wash.....	
24	166240	Brg.	A. No. 1.....	227	227	96.1	32.3	8.4	1916	Brooklyn, N. Y.....	
25	166805	Sew.	A. No. 1.....	16	16	41.0	16.3	3.1	1914	Dockton, Wash.....	
26	169381	Brg.	A. No. 1.....	12	12	39.6	11.0	4.2	1919	Brooklyn, N. Y.....	
27	164303	Sew.	A. No. 2.....	48	48	60.0	20.0	4.5	1910	Hoquiam, Wash.....	
28	30138	Sew.	A. B. C. XI.....	51	51	51.1	14.5	3.4	1896	Anacortes, Wash.....	
29	165263	Sew.	A. U. 8.....	0	0	32.0	9.0	2.8	1913	do.....	
30	168441	Sew.	A. M. No. 1.....	203	203	90.0	32.0	8.1	1922	Aberdeen, Wash.....	
31	168478	Sew.	A. M. No. 2.....	203	203	90.0	32.0	8.1	1922	do.....	
32	168486	Sew.	A. M. No. 3.....	203	203	90.0	32.0	8.1	1922	do.....	
33	67398	Brg.	A. C. L. 8.....	126	85	80.0	18.0	7.0	1891	Berkley, Va.....	
34	164987	Sew.	A. O. No. 2.....	21	21	44.0	16.0	3.7	1912	Poulsbo, Wash.....	
35	166005	Sew.	A. P. Co. 1.....	35	35	55.6	18.0	4.2	1915	Everett, Wash.....	
36	166033	Sew.	A. P. Co. 2.....	35	35	55.6	18.0	4.2	1915	do.....	
37	167594	Sew.	A. B. C. No. 1.....	29	29	50.7	18.3	4.0	1919	Juneau, Alaska.....	
38	168892	Sew.	A. B. Co. No. 7.....	297	297	100.1	36.0	9.4	1924	Seattle, Wash.....	
39	169351	Sew.	A. B. Co. No. 14.....	382	382	110.0	36.0	10.9	1925	Port Blakely, Wash.....	
40	168591	Sew.	A. C. C. No. 1.....	32	32	59.9	15.9	4.0	1923	Seattle, Wash.....	
41	168502	Sew.	A. C. C. No. 2.....	32	32	59.8	16.0	4.0	1923	do.....	
42	168503	Sew.	A. C. C. No. 3.....	32	32	59.8	15.9	4.0	1923	do.....	
43	168884	Sew.	A. C. C. No. 5.....	40	40	61.3	18.0	4.4	1924	Houghton, Wash.....	
44	168885	Sew.	A. C. C. No. 6.....	40	40	61.3	18.0	4.4	1924	do.....	
45	168886	Sew.	A. C. C. No. 7.....	40	40	61.3	18.0	4.4	1924	do.....	
46	169145	Sew.	A. C. C. No. 8.....	39	39	61.1	18.0	4.1	1925	do.....	
47	169146	Sew.	A. C. C. No. 9.....	39	39	61.2	18.0	4.1	1925	do.....	
48	169147	Sew.	A. C. C. No. 10.....	39	39	61.2	18.0	4.1	1925	do.....	
49	169148	Sew.	A. C. C. No. 60.....	7	7	32.1	10.1	2.4	1925	do.....	
50	169149	Sew.	A. C. C. No. 61.....	7	7	32.1	10.1	2.4	1925	do.....	
51	169150	Sew.	A. C. C. No. 62.....	7	7	32.1	10.1	2.4	1925	do.....	
52	169438	Sew.	A. C. C. No. 63.....	8	8	32.0	10.0	3.0	1926	do.....	
53	169155	Sew.	A. C. C. No. 70.....	116	116	69.9	24.0	5.0	1925	do.....	
54	168586	Sew.	A. F. Co. No. 1.....	32	32	59.9	15.9	4.0	1923	Seattle, Wash.....	
55	30119	Sew.	A. P. Assn. No. 17.....	14	14	43.0	11.0	3.0	1897	Semlahmoo, Wash.....	
56	47171	Sew.	A. P. Assn. No. 23.....	7	7	36.2	11.7	2.5	1900	New Whatcom, Wash.....	
57	47174	Sew.	A. P. Assn. No. 24.....	24	24	51.6	16.5	3.6	1900	do.....	
58	30256	Sew.	A. P. Assn. No. 25.....	23	23	51.0	16.0	3.6	1901	do.....	
59	30259	Sew.	A. P. Assn. No. 28.....	23	23	51.4	16.1	3.6	1901	do.....	
60	30304	Sew.	A. P. Assn. No. 31.....	23	23	52.0	16.0	4.0	1903	Whatcom, Wash.....	
61	30308	Sew.	A. P. Assn. No. 32.....	24	24	51.4	15.8	3.9	1903	do.....	
62	163795	Sew.	A. P. Assn. No. 34.....	26	26	51.0	16.9	4.2	1909	Bellingham, Wash.....	
63	163804	Sew.	A. P. Assn. No. 35.....	26	26	51.0	15.9	4.2	1909	do.....	
64	163805	Sew.	A. P. Assn. No. 36.....	26	26	51.0	15.9	4.2	1909	do.....	
65	164489	Sew.	A. P. Assn. No. 37.....	38	38	59.0	18.3	4.0	1911	Blaine, Wash.....	
66	164490	Sew.	A. P. Assn. No. 38.....	38	38	59.0	18.3	4.0	1911	do.....	
67	165360	Sew.	A. P. Assn. No. 39.....	32	32	58.0	17.1	4.0	1913	Semlahmoo, Wash.....	
68	165361	Sew.	A. P. Assn. No. 40.....	32	32	58.0	17.1	4.0	1913	do.....	
69	165362	Sew.	A. P. Assn. No. 41.....	32	32	58.0	17.1	4.0	1913	do.....	
70	165363	Sew.	A. P. Assn. No. 42.....	32	32	58.0	17.1	4.0	1913	do.....	

<sup>1</sup> Formerly U. S. N. ga. s. 7784.

<sup>2</sup> Formerly barge N & C 8.

# VESSELS

[For explanations and abbreviations, see p. 7]

Line No.	Service	Crew	Name of owner	Home port	Address of owner
1	Frt.	1	H. L. Walker	Baltimore, Md.	Marine Bank Building.
2	Frt.	1	do	do	Do.
3	Frt.	0	F. G. Noyes	Seward, Alaska	Fairbanks, Alaska.
4	Frt.	0	Chas. Nicolet	do	Bethel, Alaska.
5	Frt.	1	H. L. Walker	Baltimore, Md.	Marine Bank Building.
6	Fsh.	0	Aberdeen Packing Co.	Seattle, Wash.	Aberdeen, Wash.
7	Frt.	0	H. L. Walker	Baltimore, Md.	Marine Bank Building.
8	Frt.	0	do	do	Do.
9	Frt.	1	do	do	Do.
10	Frt.	1	T. Coates	Reedville, Va.	Freeport, Va.
11	Frt.	1	H. L. Walker	Baltimore, Md.	Marine Bank Building.
12	Frt.	1	do	do	Do.
13	Frt.	1	do	do	Do.
14	Frt.	1	do	do	Do.
15	Frt.	1	do	do	Do.
16	Frt.	1	do	do	Do.
17	Frt.	1	do	do	Do.
18	Frt.	1	Hyde County Land & Lumber Co. (Va.)	Washington, N. C.	Swan Quarter, N. C.
19	Frt.	1	H. L. Walker	Baltimore, Md.	Marine Bank Building.
20	Frt.	1	do	do	Do.
21	Frt.	1	do	do	Do.
22	Fsh.	0	Sunny Point Packing Co. (Wash.)	Ketchikan, Alaska	
23	Frt.	0	Astoria & Puget Sound Canning Co. (Wash.)	Seattle, Wash.	South Bellingham, Wash.
24	Frt.	0	Clyde Steamship Co. (Me.)	New York, N. Y.	Pier 36, North River.
25	Frt.	0	Geo. N. McMillan	Seattle, Wash.	Bellingham, Wash.
26	Fsh.	1	Geo. W. Kneass	San Francisco, Calif.	Eighteenth and Illinois Streets.
27	Frt.	0	Grays Harbor Construction Co. (Wash.)	Seattle, Wash.	Hoquiam, Wash.
28	Fsh.	0	Crest Canning Co. (Wash.)	do	200 Colman Building.
29	Frt.	0	San Juan Fishing & Packing Co. (Wash.)	do	Foot Stacy Street.
30	Frt.	1	Wilmington Transportation Co. (Calif.)	Los Angeles, Calif.	Wilmington, Calif.
31	Frt.	0	American Mill Co. (Wash.)	Seattle, Wash.	Aberdeen, Wash.
32	Frt.	0	do	do	Do.
33	Frt.	2	Atlantic Coast Line R. R. Co. (Va.)	Norfolk, Va.	
34	Frt.	0	Iver Holm	Juneau, Alaska	Petersburg, Alaska.
35	Fsh.	0	Libby, McNeill & Libby (Me.)	Seattle, Wash.	88 Hamlin Street.
36	Fsh.	0	do	do	Do.
37	Frt.	0	Seattle National Bank (U. S. A.)	Juneau, Alaska	
38	Frt.	0	Anderson Tow Boat Co. (Wash.)	Seattle, Wash.	Fifteenth Avenue W. and Emerson Street.
39	Frt.	0	do	do	Do.
40	Fsh.	0	Alaska Consolidated Canneries (Del.)	Ketchikan, Alaska	
41	Fsh.	0	do	do	Do.
42	Fsh.	0	do	do	Do.
43	Fsh.	0	do	do	Do.
44	Fsh.	0	do	do	
45	Fsh.	0	do	do	Do.
46	Fsh.	0	do	do	
47	Fsh.	0	do	do	Do.
48	Fsh.	0	do	do	Do.
49	Fsh.	0	do	do	Do.
50	Fsh.	0	do	do	Do.
51	Frt.	0	do	do	Do.
52	Fsh.	0	do	do	Do.
53	Fsh.	0	do	do	Do.
54	Fsh.	0	Nakat Packing Corporation (N. Y.)	do	
55	Frt.	0	Alaska Packers Association (Calif.)	Port Townsend, Wash.	
56	Frt.	0	do	do	
57	Frt.	0	do	do	
58	Frt.	0	do	do	
59	Frt.	0	do	do	
60	Frt.	0	do	do	
61	Frt.	0	do	do	
62	Frt.	0	do	do	
63	Frt.	0	do	do	
64	Frt.	0	do	do	
65	Frt.	0	do	do	
66	Frt.	0	do	do	
67	Frt.	0	do	San Francisco, Calif.	85 Second Street.
68	Frt.	0	do	do	Do.
69	Frt.	0	do	do	Do.
70	Frt.	0	do	do	Do.

<sup>1</sup> Formerly scow K. No. 1.

<sup>4</sup> Formerly scow K. No. 2.

## Unrigged Vessels

Line No.	Official No.	Rig	Name of vessel	Tonnage		Register dimensions			When built	Where built
				Gross	Net	Length	Breadth	Depth		
1	30154	Scw.	A. P. Co. No. 6	8	8	34.1	12.3	2.6	1896	Anacortes, Wash.
2	30155	Scw.	A. P. Co. No. 7	7	7	34.7	11.4	2.4	1896	do.
3	30156	Scw.	A. P. Co. No. 8	8	8	34.3	12.4	2.6	1896	do.
4	30157	Scw.	A. P. Co. No. 9	8	8	34.0	12.4	2.5	1896	do.
5	30159	Scw.	A. P. Co. No. 11	8	8	34.2	12.4	2.6	1896	do.
6	30182	Scw.	A. P. Co. No. 22	26	26	52.6	16.4	3.8	1899	do.
7	30183	Scw.	A. P. Co. No. 23	26	26	52.6	16.4	3.8	1899	do.
8	165224	Scw.	A. P. F. No. 7	30	30	56.2	15.9	4.1	1913	Bellingham, Wash.
9	165232	Scw.	A. P. F. No. 8	30	30	56.2	15.9	4.1	1913	do.
10	165600	Scw.	A. P. F. No. 9	26	26	55.0	16.0	3.6	1914	Seattle, Wash.
11	165602	Scw.	A. P. F. No. 10	26	26	55.5	16.0	3.5	1914	do.
12	165845	Scw.	A. P. F. No. 11	30	30	56.3	15.8	4.1	1915	Bellingham, Wash.
13	165846	Scw.	A. P. F. No. 12	30	30	56.3	15.8	4.1	1915	do.
14	165847	Scw.	A. P. F. No. 13	30	30	56.3	15.8	4.1	1915	do.
15	166605	Scw.	A. P. F. No. 14	30	30	56.3	15.9	4.1	1917	do.
16	166606	Scw.	A. P. F. No. 15	30	30	56.3	15.9	4.1	1917	do.
17	166607	Scw.	A. P. F. No. 16	30	30	56.3	15.9	4.1	1917	do.
18	166608	Scw.	A. P. F. No. 17	30	30	56.3	15.9	4.1	1917	do.
19	167634	Scw.	A. P. F. No. 18	52	52	61.5	17.9	5.9	1919	do.
20	167782	Scw.	A. P. F. No. 19	52	52	61.5	17.7	5.9	1919	do.
21	168883	Scw.	A. P. F. No. 20	40	40	61.3	18.0	4.4	1924	Houghton, Wash.
22	168898	Scw.	A. P. F. No. 21	41	41	61.1	18.0	4.4	1924	do.
23	168899	Scw.	A. P. F. No. 22	41	41	61.1	18.0	4.4	1924	do.
24	168900	Scw.	A. P. F. No. 23	40	40	61.1	18.0	4.4	1924	do.
25	168901	Scw.	A. P. F. No. 24	40	40	61.1	18.0	4.3	1924	do.
26	167985	Brg.	A. R. Co. No. 32	491	465	190.1	23.8	11.8	1920	Wilmington, Del.
27	58114	Brg.	A. R. Co. No. 68 (steel)	511	504	155.0	30.4	12.1	1901	Port Richmond, N.Y.
28	165938	Scw.	A. S. P. No. 1	21	21	50.7	16.0	3.5	1915	Anacortes, Wash.
29	165939	Scw.	A. S. P. No. 2	21	21	50.7	16.0	3.5	1915	do.
30	165282	Scw.	A. T. B. Co. 10	240	240	100.0	34.2	8.0	1913	Everett, Wash.
31	169343	Scw.	A. T. B. Co. No. 22	295	295	100.1	36.0	9.5	1925	Port Blakely, Wash.
32	169355	Scw.	A. T. B. Co. No. 23	294	294	100.0	35.9	9.4	1925	do.
33	169463	Scw.	A. T. B. Co. No. 26	297	297	110.1	36.0	8.5	1926	do.
34	167056	Brg.	A. A. C. Co. No. 6	446	446	110.0	30.3	13.3	1917	Brooklyn, N. Y.
35	166448	Scw.	A. B. T. Co. No. 1	13	13	41.0	14.0	2.9	1916	Seattle, Wash.
36	168697	Scw.	A. B. T. Co. No. 2	253	253	68.7	23.9	5.2	1923	do.
37	30271	Brg.	A. C. L. Co. No. 7	318	318	136.0	35.2	7.0	1901	Astoria, N. Y.
38	162964	Brg.	A. C. L. Co. No. 14	342	342	135.0	35.0	7.8	1902	Chelsea, Mass.
39	168331	Scw.	A. H. T. Co. No. 1	166	166	81.0	30.0	8.0	1922	Hoquiam, Wash.
40	166666	Scw.	A. S. F. Co. No. 1	17	17	41.9	14.0	4.0	1917	Seattle, Wash.
41	166675	Scw.	A. S. F. Co. No. 2	24	24	49.7	16.0	4.0	1917	do.
42	42860	Scw.	A. T. B. Co. No. 1	109	109	90.0	26.0	6.0	1901	Everett, Wash.
43	162897	Scw.	A. T. B. Co. No. 2	106	106	80.3	26.6	6.0	1906	Seattle, Wash.
44	58074	Scw.	A. T. B. Co. No. 3	101	101	90.0	24.0	5.5	1900	Ballard, Wash.
45	55030	Scw.	A. T. B. Co. No. 4	70	70	71.0	22.3	5.0	1899	Seattle, Wash.
46	163069	Scw.	A. T. B. Co. No. 5	149	149	80.3	32.0	6.4	1907	Everett, Wash.
47	163561	Scw.	A. T. B. Co. No. 6	78	78	68.5	22.8	6.0	1908	do.
48	163562	Scw.	A. T. B. Co. No. 7	60	60	61.6	24.0	4.9	1908	do.
49	164074	Scw.	A. T. B. Co. No. 8	205	205	90.5	32.3	8.0	1910	do.
50	163107	Scw.	A. T. B. Co. No. 9	138	138	90.0	30.0	6.2	1907	Port Hadlock, Wash.
51	167971	Scw.	A. T. B. Co. No. 12	255	255	95.9	33.8	9.1	1920	Port Blakely, Wash.
52	168304	Scw.	A. T. B. Co. No. 13	220	220	90.0	32.0	8.9	1920	Seattle, Wash.
53	168470	Scw.	A. T. B. Co. No. 14	335	335	105.0	35.8	10.0	1922	Port Blakely, Wash.
54	163528	Scw.	A. T. B. Co. No. 15	347	347	115.0	34.5	9.8	1908	Seattle, Wash.
55	167184	Scw.	A. T. B. Co. No. 16	77	77	65.3	24.2	6.0	1918	Hadlock, Wash.
56	163724	Scw.	A. T. B. Co. No. 17	324	324	112.2	36.0	9.0	1909	Seattle, Wash.
57	168850	Scw.	A. T. B. Co. No. 18	253	253	90.1	36.0	9.0	1923	do.
58	168909	Scw.	A. T. B. Co. No. 19	252	252	90.1	36.0	9.0	1924	do.
59	37640	Scw.	A. T. B. Co. No. 20	116	116	80.7	27.3	6.0	1903	Whatcom Wash.
60	163186	Scw.	A. T. B. Co. No. 24	114	114	60.2	22.0	4.0	1907	Port Hadlock, Wash.
61	165531	Scw.	A. T. B. Co. No. 25	197	197	90.2	32.2	8.0	1913	Seattle Wash.
62	167808	Scw.	A. B. S. C. Co. No. 1	82	82	65.0	22.0	3.8	1920	Port Blakely, Wash.
63	30132	Scw.	A. and D. No. 2	28	28	50.0	14.0	4.0	1897	Seattle, Wash.
64	30194	Scw.	A. and D. No. 6	17	17	46.0	15.6	3.0	1899	Anacortes, Wash.
65	30195	Scw.	A. and D. No. 7	17	17	46.0	15.5	3.0	1899	do.
66	30310	Scw.	A. and D. No. 10	7	7	37.0	10.0	2.8	1903	Fairhaven, Wash.
67	164805	Scw.	A. & D. No. 15	26	26	51.0	15.9	4.1	1912	Bellingham, Wash.
68	164806	Scw.	A. & D. No. 16	26	26	51.0	15.9	4.1	1912	do.
69	164840	Scw.	A. & D. No. 17	26	26	51.0	15.9	4.1	1912	do.
70	164841	Scw.	A. & D. No. 18	26	26	51.0	15.9	4.1	1912	do.
71	165398	Scw.	A. & D. No. 19	26	26	51.0	15.9	4.1	1913	do.

<sup>1</sup> Formerly barge S. O. Co. No. 68.

<sup>2</sup> Formerly scow Howdy.

<sup>3</sup> Formerly scow Stimson No. 2.

<sup>4</sup> Formerly scow I. F. Co. No. 2.

<sup>5</sup> Formerly scow J. C. J. No. 3.

<sup>6</sup> Formerly scow J. C. J. No. 4.

<sup>7</sup> Formerly scow {  
a Richmond Beach Sand & Gravel Co.

No. 1,  
b Pioneer No. 6.

# Unrigged Vessels

Line No.	Service	Crew	Name of owner	Home port	Address of owner
1	Frts.	0	R. E. Davis	Seattle, Wash.	Anacortes, Wash.
2	Frts.	0	Warren Miller	do.	Do.
3	Frts.	0	Olaf Haugland	do.	Do.
4	Frts.	0	Porter Fish Co. (Wash.)	Port Townsend, Wash.	Do.
5	Frts.	0	R. E. Davis	Seattle, Wash.	Do.
6	Frts.	0	Alaska Packers Association (Calif.)	Port Townsend, Wash.	
7	Frts.	0	do.	do.	
8	Fsh.	0	Alaska Consolidated Canneries (Del.)	Ketchikan, Alaska	
9	Fsh.	0	do.	do.	Do.
10	Fsh.	0	do.	do.	Do.
11	Frts.	0	do.	do.	Do.
12	Fsh.	0	do.	do.	
13	Fsh.	0	do.	do.	
14	Fsh.	0	do.	do.	Do.
15	Fsh.	0	do.	do.	Do.
16	Fsh.	0	do.	do.	Do.
17	Fsh.	0	do.	do.	Do.
18	Fsh.	0	do.	do.	Do.
19	Fsh.	0	do.	do.	Do.
20	Fsh.	0	do.	do.	Do.
21	Fsh.	0	do.	do.	Do.
22	Fsh.	0	do.	do.	Do.
23	Fsh.	0	do.	do.	Do.
24	Fsh.	0	do.	do.	Do.
25	Fsh.	0	do.	do.	Do.
26	Tnk.	1	Atlantic Refining Co. (Pa.)	Philadelphia, Pa.	260 South Broad Street.
27	Frts.	4	do.	do.	Do.
28	Frts.	0	Alaska Sanitary Packing Co. (Wash.)	Seattle, Wash.	Colman Building.
29	Frts.	0	do.	do.	Do.
30	Frts.	0	American Tug Boat Co. (Wash.)	Port Townsend, Wash.	Everett, Wash.
31	Frts.	0	do.	do.	Do.
32	Frts.	0	do.	do.	Do.
33	Frts.	0	do.	do.	Do.
34	Frts.	0	American Agricultural Chemical Co. (Conn.)	New York, N. Y.	2 Rector Street.
35	Frts.	0	J. W. Moore	Seattle, Wash.	La Conner, Wash.
36	Frts.	0	Eugene F. Dunlap	do.	Do.
37	Frts.	1	Serefina O. Chiarello	New York, N. Y.	15 Moore Street.
38	Frts.	1	do.	do.	Do.
39	Frts.	0	W. R. Osborn	Seattle, Wash.	Aberdeen, Wash.
40	Frts.	0	International Packing Co. (Wash.)	do.	Colman Building.
41	Fsh.	0	Shepard Point Packing Co.	do.	Do.
42	Frts.	0	American Tug Boat Co. (Wash.)	Port Townsend, Wash.	Everett, Wash.
43	Frts.	0	do.	do.	Do.
44	Frts.	0	do.	do.	Do.
45	Frts.	0	G. Hoyden	Seattle, Wash.	Stanwood, Wash.
46	Frts.	0	American Tug Boat Co. (Wash.)	Port Townsend, Wash.	Everett, Wash.
47	Frts.	0	do.	do.	Do.
48	Frts.	0	do.	do.	Do.
49	Frts.	0	do.	do.	Do.
50	Frts.	0	do.	do.	Do.
51	Frts.	0	do.	Seattle, Wash.	Do.
52	Frts.	0	do.	do.	Do.
53	Frts.	0	do.	do.	Do.
54	Frts.	0	do.	do.	Do.
55	Frts.	0	do.	do.	Do.
56	Frts.	0	do.	do.	Do.
57	Frts.	0	do.	do.	Do.
58	Frts.	0	do.	do.	Do.
59	Frts.	0	do.	do.	Do.
60	Frts.	0	do.	do.	Do.
61	Frts.	0	Everett Tug Boat Co. (Wash.)	do.	Do.
62	Frts.	0	Seattle National Bank (U. S. A.)	Juneau, Alaska	
63	Fsh.	0	Pacific Coast & Norway Packing Co. (Minn.)	do.	Petersburg, Alaska.
64	Frts.	0	Astoria & Puget Sound Canning Co. (Wash.)	Seattle, Wash.	South Bellingham, Wash.
65	Frts.	0	do.	do.	Do.
66	Frts.	0	do.	do.	Do.
67	Frts.	0	do.	do.	Do.
68	Frts.	0	do.	do.	Do.
69	Frts.	0	do.	do.	Do.
70	Frts.	0	do.	do.	Do.
71	Frts.	0	do.	do.	Do.

\* Formerly scow P. S. F. S. Co. No. 1.  
 (a) Richmond Beach Sand & Gravel Co.  
 No. 2.  
 \* Formerly scow (b) Pioneer No. 7.

<sup>10</sup> Formerly scow Fairhaven No. 1.  
<sup>11</sup> Formerly scow I. F. Co. No. 4.  
<sup>12</sup> Formerly scow Bolcom No. 11.

## Unrigged Vessels

Line No.	Official No.	Rig	Name of vessel	Tonnage		Register dimensions			When built	Where built
				Gross	Net	Length	Breadth	Depth		
				Feet			Feet			
1	165401	Sew.	A. & D. No. 20	26	26	51.0	15.9	4.1	1913	Bellingham, Wash.
2	169175	Sew.	A. & P. Nakeen No. 7	54	54	60.1	19.9	5.1	1925	Houghton, Wash.
3	169176	Sew.	A. & P. Nakeen No. 8	75	75	66.1	21.9	6.3	1925	do
4	169177	Sew.	A. & P. Nakeen No. 9	75	75	66.1	21.9	6.3	1925	do
5	169178	Sew.	A. & P. Nakeen No. 10	75	75	66.1	21.9	6.3	1925	do
6	169179	Sew.	A. & P. Nakeen No. 11	75	75	66.1	21.9	6.3	1925	do
7	168858	Sew.	A. & P. Products No. 1	37	37	56.1	18.0	4.3	1923	Seattle, Wash.
8	168859	Sew.	A. & P. Products No. 2	6	6	30.2	10.0	2.7	1923	do
9	168890	Sew.	A. & P. Products No. 3	21	21	40.0	16.0	4.0	1924	do
10	169130	Sew.	A. & P. Products No. 4	37	37	56.1	18.0	4.4	1924	do
11	169131	Sew.	A. & P. Products No. 6	37	37	56.0	18.0	4.4	1924	do
12	165890	Sew.	A. S. & G. Co. No. 1	162	162	102.3	30.1	6.2	1913	Fairfield, Md.
13	165934	Sew.	A. S. & G. Co. No. 3	173	173	101.3	30.4	6.7	1913	do
14	165989	Sew.	A. S. & G. Co. No. 6	115	115	86.4	26.0	6.2	1913	do
15	165894	Sew.	A. S. & G. Co. No. 7	123	123	90.6	26.0	6.3	1912	do
16	165895	Sew.	A. S. & G. Co. No. 8	100	100	80.2	24.3	6.2	1914	do
17	165896	Sew.	A. S. & G. Co. No. 9	111	111	85.1	25.9	6.1	1914	do
18	165897	Sew.	A. S. & G. Co. No. 10	111	111	85.3	25.8	6.1	1913	do
19	165898	Sew.	A. S. & G. Co. No. 11	143	143	90.8	30.1	6.2	1913	do
20	165900	Sew.	A. S. & G. Co. No. 13	261	261	104.6	36.0	7.9	1914	do
21	165935	Sew.	A. S. & G. Co. No. 15	53	53	60.2	24.1	4.5	1914	do
22	167654	Sew.	A. S. & G. Co. No. 15	117	117	80.5	26.6	6.5	1919	Hoquiam, Wash.
23	168200	Sew.	A. S. & G. Co. No. 16	105	105	79.8	29.9	5.0	1921	do
24	165901	Sew.	A. S. & G. Co. No. 17	138	138	89.9	27.9	6.5	1914	Fairfield, Md.
25	165902	Sew.	A. S. & G. Co. No. 18	121	121	85.2	26.0	6.4	1914	do
26	165903	Sew.	A. S. & G. Co. No. 19	118	118	85.3	25.8	6.5	1914	do
27	165944	Sew.	A. S. & G. Co. No. 22	50	50	60.1	23.7	4.3	1910	Baltimore, Md.
28	165907	Sew.	A. S. & G. Co. No. 27	144	144	90.1	27.9	6.8	1913	Fairfield, Md.
29	165908	Sew.	A. S. & G. Co. No. 28	96	96	80.3	23.1	6.2	1912	Baltimore, Md.
30	165909	Sew.	A. S. & G. Co. No. 29	97	97	80.6	23.4	6.2	1912	do
31	165910	Sew.	A. S. & G. Co. No. 30	96	96	80.5	23.5	6.3	1912	do
32	165911	Sew.	A. S. & G. Co. No. 31	96	96	80.5	23.3	6.1	1912	do
33	165912	Sew.	A. S. & G. Co. No. 32	152	152	90.3	27.9	7.2	1913	Fairfield, Md.
34	165945	Sew.	A. S. & G. Co. No. 33 (concrete)	279	279	111.6	28.0	9.8	1912	do
35	165913	Sew.	A. S. & G. Co. No. 34	85	85	85.5	24.1	5.1	1913	do
36	165914	Sew.	A. S. & G. Co. No. 35	90	90	79.8	24.0	5.6	1914	do
37	167004	Sew.	A. S. & G. Co. No. 37	190	190	100.0	29.8	7.5	1917	Baltimore, Md.
38	165015	Sew.	A. S. & G. Co. No. 38	60	60	80.7	22.4	4.1	1913	Fairfield, Md.
39	167053	Sew.	A. S. & G. Co. No. 39	192	192	100.4	29.8	7.5	1917	Baltimore, Md.
40	165916	Sew.	A. S. & G. Co. No. 40	199	199	104.2	29.9	7.5	1914	Fairfield, Md.
41	168143	Sew.	A. S. & G. Co. No. 41	89	89	84.2	21.8	6.0	1915	do
42	165917	Sew.	A. S. & G. Co. No. 43	84	84	81.2	24.4	5.0	1914	do
43	165900	Sew.	A. S. & G. Co. No. 44	97	97	86.3	26.6	5.2	1914	do
44	165918	Sew.	A. S. & G. Co. No. 45	121	121	87.7	26.2	6.4	1914	do
45	165919	Sew.	A. S. & G. Co. No. 46	119	119	86.8	26.1	6.2	1914	do
46	167076	Sew.	A. S. & G. Co. No. 47	185	185	99.9	29.8	7.2	1917	Baltimore, Md.
47	165920	Sew.	A. S. & G. Co. No. 48	87	87	82.7	24.2	5.3	1914	Fairfield, Md.
48	165921	Sew.	A. S. & G. Co. No. 49	85	85	81.1	24.4	5.2	1914	do
49	165922	Sew.	A. S. & G. Co. No. 50	90	90	83.8	24.2	5.4	1915	do
50	165923	Sew.	A. S. & G. Co. No. 56	115	115	86.1	26.1	6.1	1914	do
51	165924	Sew.	A. S. & G. Co. No. 57	114	114	86.6	26.1	6.0	1914	do
52	165025	Sew.	A. S. & G. Co. No. 58	208	208	104.9	30.2	6.2	1914	do
53	167228	Sew.	A. S. & G. Co. No. 59	262	262	113.2	33.3	8.2	1918	do
54	165926	Sew.	A. S. & G. Co. No. 60	231	231	110.4	31.9	7.8	1913	do
55	165927	Sew.	A. S. & G. Co. No. 62	115	115	83.8	23.6	7.1	1913	do
56	165928	Sew.	A. S. & G. Co. No. 63	246	246	110.8	31.9	7.7	1913	Baltimore, Md.
57	165929	Sew.	A. S. & G. Co. No. 64	246	246	110.8	31.9	7.7	1913	do
58	165930	Sew.	A. S. & G. Co. No. 65	239	239	110.3	31.9	8.0	1913	Fairfield, Md.
59	165931	Sew.	A. S. & G. Co. No. 67	73	73	71.7	22.2	5.7	1914	do
60	167221	Sew.	A. S. & G. Co. No. 69	186	186	99.8	29.8	7.2	1918	Baltimore, Md.
61	167175	Sew.	A. S. & G. Co. No. 70	186	186	100.1	29.8	7.2	1918	do
62	167426	Brg.	A. McFarlane	307	307	111.6	34.0	8.7	1916	Rockland Lake, N. Y.
63	167420	Brg.	A. Weston	306	306	111.0	34.2	8.5	1917	do
64	162012	Brg.	A. B. Harris	343	343	109.5	26.2	11.2	1903	Brooklyn, N. Y.
65	163407	Brg.	A. B. King	271	271	104.4	27.5	9.0	1905	Port Jefferson, N. Y.
66	168266	Brg.	A. D. Naylor	247	247	96.4	22.5	12.5	1921	Kingston, N. Y.
67	168250	Brg.	A. F. Gerstell	236	236	97.0	25.8	10.1	1912	do
68	166722	Cnl.	A. F. Hill	137	137	96.4	17.7	8.8	1900	Durhamville, N. Y.
69	163651	Brg.	A. H. Bulley	371	371	112.2	28.4	11.5	1908	Kingston, N. Y.
70	163472	Brg.	A. H. Powell	378	378	112.0	28.4	11.6	1908	do
71	167720	Brg.	A. M. Andrews	247	247	105.6	22.0	10.9	1919	Cohoes, N. Y.
72	166760	Brg.	A. M. Underhill	345	345	113.9	26.0	9.6	1916	Rockland Lake, N. Y.
73	166578	Brg.	A. N. Abbe	482	482	117.7	30.7	13.0	1916	South Rondout, N. Y.
74	107635	Brg.	A. W. THOMPSON	2,279	2,125	300.0	41.6	21.0	1901	West Bay City, Mich.
75	167129	Brg.	A. S. Sidney Davidson	500	492	117.0	30.0	13.4	1917	Kingston, N. Y.
76	164775	Sew.	A. Berdeen	286	286	109.0	32.5	9.0	1912	Hoquiam, Wash.
77	168228	Brg.	Aberdene	5	5	30.0	10.0	2.0	1920	Clarendon, Ark.

<sup>1</sup> Formerly barge Jeanette L. Aldrich.

Unrigged Vessels

625

Line No.	Serv-ice	Crew	Name of owner	Home port	Address of owner
1	Frts.	0	Kenzo Kunimatsu	Seattle, Wash.	Beach, Wash.
2	Fsh.	0	Nakat Packing Corporation (N. Y.)	Ketchikan, Alaska	
3	Fsh.	0	do	do	
4	Fsh.	0	do	do	
5	Fsh.	0	do	do	
6	Fsh.	0	do	do	
7	Fsh.	0	do	do	
8	Fsh.	0	do	do	
9	Fsh.	0	do	do	
10	Frts.	0	do	do	
11	Fsh.	0	A. & P. Products Corporation (N. Y.)	do	
12	Frts.	1	Arundel Corporation (Md.)	Baltimore, Md.	Pier 2, Pratt Street.
13	Frts.	1	do	do	Do.
14	Frts.	1	do	do	Do.
15	Frts.	1	do	do	Do.
16	Frts.	1	do	do	Do.
17	Frts.	1	do	do	Do.
18	Frts.	1	do	do	Do.
19	Frts.	1	do	do	Do.
20	Frts.	1	do	do	Do.
21	Frts.	1	do	do	Do.
22	Frts.	0	Gray's Harbor Construction Co. (Wash.)	Seattle, Wash.	Hoquiam, Wash.
23	Frts.	0	do	do	Do.
24	Frts.	1	Arundel Corporation (Md.)	Baltimore, Md.	Pier 2, Pratt Street.
25	Frts.	1	do	do	Do.
26	Frts.	1	do	do	Do.
27	Frts.	1	do	do	Do.
28	Frts.	1	do	do	Do.
29	Frts.	1	do	do	Do.
30	Frts.	1	do	do	Do.
31	Frts.	1	do	do	Do.
32	Frts.	1	do	do	Do.
33	Frts.	1	do	do	Do.
34	Frts.	1	do	do	Do.
35	Frts.	1	do	do	Do.
36	Frts.	1	do	do	Do.
37	Frts.	1	do	do	Do.
38	Frts.	1	do	do	Do.
39	Frts.	1	do	do	Do.
40	Frts.	1	do	do	Do.
41	Frts.	1	do	do	Do.
42	Frts.	1	do	do	Do.
43	Frts.	1	do	do	Do.
44	Frts.	1	do	do	Do.
45	Frts.	1	do	do	Do.
46	Frts.	0	do	do	Do.
47	Frts.	1	do	do	Do.
48	Frts.	1	do	do	Do.
49	Frts.	1	do	do	Do.
50	Frts.	1	do	do	Do.
51	Frts.	1	do	do	Do.
52	Frts.	1	do	do	Do.
53	Frts.	1	do	do	Do.
54	Frts.	1	do	do	Do.
55	Frts.	1	do	do	Do.
56	Frts.	1	do	do	Do.
57	Frts.	1	do	do	Do.
58	Frts.	1	do	do	Do.
59	Frts.	1	do	do	Do.
60	Frts.	1	do	do	Do.
61	Frts.	1	do	do	Do.
62	Frts.	1	New York Trap Rock Corporation (N. Y.)	New York, N. Y.	101 Park Avenue.
63	Frts.	1	do	do	Do.
64	Frts.	1	Augustine O'Connor	do	42 Broadway.
65	Frts.	1	John F. H. King	do	17 Battery Place.
66	Frts.	1	R. Lenahan Co.	Albany, N. Y.	Kingston, N. Y.
67	Frts.	1	James F. Dwyer	do	Do.
68	Frts.	1	Edmund J. Paquette	New York, N. Y.	11 Moore Street.
69	Frts.	1	Owen McCaffrey's Sons (N. Y.)	do	1 Broadway.
70	Frts.	0	Cleary Bros. (N. Y.)	do	116 Broad Street.
71	Frts.	1	Noel W. Rice	Albany, N. Y.	Whitehall, N. Y.
72	Frts.	1	New York Trap Rock Corporation (N. Y.)	New York, N. Y.	101 Park Avenue.
73	Frts.	1	James McWilliams Blue Line (N. J.)	do	1 Broadway.
74	Frts.	10	Gulf Barge & Towing Co. (La.)	New Orleans, La.	Chlo and Magnolia Streets.
75	Frts.	1	A. J. Golden	New York, N. Y.	1 Broadway.
76	Frts.	0	Foss Co. (Wash.)	Seattle, Wash.	Bolcom Dock.
77	Pas.	1	Grant Gregory	Memphis, Tenn.	Holly Grove, Ark.

\* Formerly barge Joseph.

## Unrigged Vessels

Line No.	Official No.	Rig	Name of vessel	Tonnage		Register dimensions			When built	Where built
				Gross	Net	Length	Breadth	Depth		
1	167178	Brg.	Absecon.....	914	888	214.0	32.0	14.3	1918	Elkton, Md.....
2	164434	Scw.	Acme.....	376	357	127.1	34.6	9.3	1911	Duluth, Minn.....
3	165981	Scw.	Acme.....	108	108	96.4	28.0	4.3	1913	Warroad, Minn.....
4	169191	Brg.	Acme.....	325	325	84.8	28.2	7.4	1893	Port Richmond, N. Y.....
5	30139	Sow.	Ada.....	7	7	33.0	11.5	3.0	1896	Anacortes, Wash.....
6	30245	Brg.	Ada A.....	141	141	76.5	28.9	7.6	1900	Brooklyn, N. Y.....
7	165473	Brg.	Adam Schumann.....	377	377	111.4	29.3	11.9	1910	Kingston, N. Y.....
8	163420	Brg.	Adams.....	168	137	89.5	20.2	7.1	1907	Weehawken, N. J.....
9	29957	Brg.	Addle and Carrie.....	179	108	110.5	29.4	8.0	1884	City Island, N. Y.....
10	163399	Brg.	Adelaide.....	425	425	116.6	29.1	12.0	1907	Kingston, N. Y.....
11	29973	Scw.	Adele.....	116	116	72.1	28.0	6.5	1887	Brooklyn, N. Y.....
12	164137	Brg.	ADELE.....	857	829	141.0	41.0	8.3	1910	Manitowoc, Wis.....
13	30186	Cnl.	Adelphi.....	111	99	93.6	17.7	7.6	1899	Watervliet, N. Y.....
14	30212	Brg.	ADMIRAL.....	357	357	100.6	40.0	9.7	1900	Brooklyn, N. Y.....
15	168215	Brg.	Admiral Murray.....	247	247	105.6	22.0	10.9	1920	Cohoes, N. Y.....
16	165619	Brg.	Admiral Sims.....	378	378	112.7	28.3	11.5	1913	Kingston, N. Y.....
17	106676	Brg.	Adriatic.....	915	869	202.0	34.7	16.6	1889	West Bay City, Mich.....
18	162673	Brg.	Advance.....	351	351	79.0	29.2	6.8	1905	Brooklyn, N. Y.....
19	163925	Cnl.	Agnes Egan.....	124	117	92.5	17.5	8.0	1909	Whitehall, N. Y.....
20	164167	Cnl.	Agnes Hickey.....	132	125	96.5	17.6	8.6	1909	Watervliet, N. Y.....
21	165690	Brg.	Agnes Howard.....	582	582	122.2	32.2	14.3	1914	Kingston, N. Y.....
22	163667	Brg.	Agnes A. McNally.....	445	445	186.6	23.8	10.8	1908	Elkton, Md.....
23	168375	Brg.	Agnes R. Murry.....	233	233	107.7	21.0	10.5	1922	Kingston, N. Y.....
24	167225	Brg.	Agnes S. Hines.....	234	221	108.0	22.5	9.6	1918	Watervliet, N. Y.....
25	162793	Scw.	Ajax.....	242	160	80.0	30.7	7.4	1906	Hartford, Conn.....
26	163850	Scw.	Ajax.....	384	384	131.0	32.8	10.2	1900	Superior, Wis.....
27	165634	Scw.	Ajax.....	273	273	109.9	32.3	8.9	1914	Sault Ste. Marie, Mich.....
28	30084	Brg.	Akron.....	410	383	100.0	30.0	7.6	1890	Brooklyn, N. Y.....
29	30084	Brg.	Akron.....	132	92	75.0	26.0	7.9	1897	Baltimore, Md.....
30	168659	Brg.	Alabama.....	289	289	100.5	26.0	11.1	1923	Kingston, N. Y.....
31	169162	Drg.	ALABAMA.....	645	635	149.8	37.0	10.5	1925	Baltimore, Md.....
32	164366	Brg.	Albany.....	166	166	80.7	30.2	7.6	1907	Kingston, N. Y.....
33	166959	Brg.	Albany.....	634	634	125.0	33.6	14.3	1916	Wilmington, Del.....
34	30281	Brg.	Albamarle.....	419	388	165.0	23.9	12.0	1915	Millford, Del.....
35	167351	Brg.	Albert R.....	328	328	104.4	27.1	11.3	1918	Rondout, N. Y.....
36	168329	Brg.	Albert Ruyter.....	454	454	90.1	30.1	9.2	1906	Perth Amboy, N. J.....
37	168314	Brg.	Albert A. Wray.....	403	403	99.6	30.0	7.4	1907	Brooklyn, N. Y.....
38	164192	Cnl.	Albert C. Hall.....	103	98	96.0	17.6	7.6	1910	Waterford, N. Y.....
39	163358	Cnl.	Albert G. Robert.....	103	98	96.5	17.5	8.0	1907	Champlain, N. Y.....
40	30108	Cnl.	Albert F. Jordan.....	107	99	92.5	17.6	7.3	1898	Whitehall, N. Y.....
41	165751	Cnl.	Albert J. Graves.....	102	92	95.5	17.4	8.0	1895	Tonawanda, N. Y.....
42	168684	Brg.	Alblon.....	289	289	100.5	26.0	11.1	1923	Kingston, N. Y.....
43	163965	Brg.	Alco.....	30	30	59.8	16.5	3.8	1909	Palacios, Tex.....
44	163597	Cnl.	Alden Roberts, jr.....	103	96	97.0	17.5	7.6	1902	Northumberland, N. Y.....
45	164842	Brg.	ALERT.....	107	107	59.0	1.0	3.3	1912	Buffalo, N. Y.....
46	168690	Brg.	Alexander.....	289	289	100.5	26.0	11.1	1923	Kingston, N. Y.....
47	30087	Cnl.	Alexander Bertrand.....	101	95	95.5	17.7	8.0	1897	Champlain, N. Y.....
48	30288	Brg.	Alex J. Gibson.....	431	431	181.5	23.9	10.9	1901	Elkton, Md.....
49	168719	Brg.	Alexandra.....	281	281	100.2	23.2	9.5	1923	Kingston, N. Y.....
50	167425	Brg.	Alfred Siegling.....	346	346	114.0	36.6	8.8	1914	Rockland Lake, N. Y.....
51	167380	Brg.	Alfred E. Smith.....	241	229	108.0	22.5	10.5	1918	Athens, N. Y.....
52	167986	Brg.	Alfred F. Little.....	219	219	100.2	22.3	10.4	.....	Unknown.....
53	163424	Brg.	Algiers.....	500	500	95.8	34.3	8.4	1907	Perth Amboy, N. J.....
54	166374	Brg.	Algonquin.....	485	451	199.4	23.9	10.9	1916	Elkton, Md.....
55	169342	Scw.	Algonquin.....	26	26	41.5	18.3	4.6	1918	Sault Ste. Marie, Mich.....
56	30300	Brg.	Alice.....	292	292	106.0	25.3	10.7	1901	Sleightsburg, N. Y.....
57	167790	Drg.	Alice.....	379	379	90.7	29.9	7.5	1920	Suffolk, Va.....
58	165746	Cnl.	Alice and Flora May.....	104	98	96.0	17.4	7.6	1914	Waterford, N. Y.....
59	167149	Brg.	Alice Foster.....	380	380	106.0	27.8	12.2	1917	South Rondout, N. Y.....
60	165494	Cnl.	Alice Killian.....	107	100	96.0	17.5	7.8	1913	Rondout, N. Y.....
61	162607	Brg.	Alice Tague.....	354	354	110.7	27.0	11.3	1905	do.....
62	166751	Brg.	Alice Thompson.....	247	240	105.6	22.0	10.8	1917	Cohoes, N. Y.....
63	30240	Drg.	Alice Vivian.....	710	710	120.0	35.4	12.0	1898	Islip, N. Y.....
64	163469	Brg.	Alice C. Fields.....	403	403	110.8	27.7	11.8	1908	South Rondout, N. Y.....
65	167589	Brg.	Alice E. Brodie.....	246	232	108.0	22.5	10.5	1919	Watervliet, N. Y.....
66	167806	Scw.	Alltak No. 1.....	46	46	60.2	22.1	4.0	1920	Seattle, Wash.....
67	167807	Scw.	Alltak No. 2.....	33	33	55.0	17.8	4.0	1920	do.....
68	162037	Brg.	Allegheny.....	237	175	100.0	32.0	9.2	1903	Baltimore, Md.....
69	167110	Brg.	Allegheny.....	914	888	214.0	32.0	14.3	1917	Chesapeake City, Md.....
70	169411	Brg.	Allen's Ferry.....	8	8	41.3	11.2	2.3	1926	Fulton, Ark.....
71	169262	Brg.	Allen N. Terbell.....	370	370	114.8	37.3	9.6	1925	Rondout, N. Y.....
72	163111	Scw.	Alligator.....	14	14	39.3	14.1	3.4	1907	Bellingham, Wash.....
73	163536	Cnl.	Alonzo B. Generous.....	104	98	95.8	17.2	8.0	1908	Whitehall, N. Y.....
74	30270	Brg.	Alpine.....	311	260	80.0	28.2	8.0	1901	Baltimore, Md.....
75	166224	Scw.	Al Schofield No. 1.....	158	158	84.8	32.0	7.1	1916	Seattle, Wash.....
76	168907	Brg.	Al-Set.....	59	59	97.0	17.0	4.6	1923	Delanco, N. J.....

<sup>1</sup> Formerly barge Anna H. Costello.

<sup>2</sup> Formerly barge (a) Monk Bros.  
(b) A. M. Wittenberg, Jr.

<sup>3</sup> Formerly barge E. R. Tatnall.

<sup>4</sup> Formerly barge Edward A. Schlear.

<sup>5</sup> Formerly barge Flora May Lepine.



Line No.	Service	Crew	Name of owner	Home port	Address of owner
1	Frt.	2	Southern Transportation Co. (N. J.)	Philadelphia, Pa.	Commercial Trust Building.
2	Frt.	8	M. A. Poliquin	Duluth, Minn.	1930 East Fifth Street.
3	Frt.	4	Thomas J. Welsh	do.	Warroad, Minn.
4	Frt.	1	Michael W. Martin	New York, N. Y.	250 Park Avenue.
5	Fsh.	0	Frank D. Kasch	Seattle, Wash.	Anacortes, Wash.
6	Frt.	1	Metropolitan Securities Corporation (Del.)	New York, N. Y.	17 Battery Place.
7	Frt.	1	Alexander S. Osterhoudt	do.	33 Coenties Slip.
8	Frt.	1	New York Central R. R. Co. (N. Y.)	do.	6 Beaver Street.
9	Frt.	1	Merritt-Chapman & Scott Corporation	do.	17 Battery Place.
10	Frt.	0	McWilliams Bros. (N. Y.)	do.	1 Broadway.
11	Frt.	2	L. Boyers Sons Co. (N. Y.)	do.	82 Beaver Street.
12	Frt.	2	Fabiola H. Jaques	Detroit, Mich.	River Rouge, Mich.
13	Frt.	0	George Gulndon	Rouses Point, N. Y.	Champlain, N. Y.
14	Frt.	6	Merritt-Chapman & Scott Corporation (Del.)	New London, Conn.	
15	Frt.	1	Edward G. Murray Lighterage & Transportation Co. (N. Y.)	Albany, N. Y.	Waterford, N. Y.
16	Frt.	1	C. H. Sprague & Son	Boston, Mass.	141 Milk Street.
17	Frt.	2	Leatham D. Smith Stone Co.	Milwaukee, Wis.	Sturgeon Bay, Wis.
18	Frt.	1	Geo. L. Hammond & Co. (N. Y.)	New York, N. Y.	11 Moore Street.
19	Frt.	1	James Hogan	Albany, N. Y.	Kingston, N. Y.
20	Frt.	1	John Jordan	New York, N. Y.	522 West Fifty-seventh Street.
21	Frt.	1	Thomas J. Howard	do.	1 Broadway.
22	Frt.	3	James J. McNally	Philadelphia, Pa.	Bullitt Building.
23	Frt.	1	R. Lenahan Co.	Albany, N. Y.	Kingston, N. Y.
24	Frt.	1	James L. Hines	do.	Do.
25	Frt.	9	Hartford & New York Transportation Co. (Conn.)	Hartford, Conn.	285 State Street.
26	Frt.	6	Barnett and Record Co. (Minn.)	Duluth, Minn.	418 Lyceum Building.
27	Frt.	1	Michigan Limestone & Chemical Co. (Mich.)	Port Huron, Mich.	Rogers, Mich.
28	Frt.	1	New York Central R. R. Co. (N. Y.)	New York, N. Y.	6 Beaver Street.
29	Frt.	2	Baltimore & Ohio Railroad Co. (Md.)	Baltimore, Md.	Baltimore and Charles Streets.
30	Frt.	1	New York Central R. R. Co. (N. Y.)	New York, N. Y.	6 Beaver Street.
31	Drg.	45	State of Alabama	Mobile, Ala.	
32	Frt.	1	Clyde Steamship Co. (Me.)	New York, N. Y.	Pier 36, North River.
33	Elev.	4	International Elevating Co. (N. J.)	do.	101 Produce Exchange.
34	Frt.	1	Southern Transportation Co. (N. J.)	Philadelphia, Pa.	Commercial Trust Building.
35	Frt.	1	Joseph F. O'Boyle	New York, N. Y.	11 Moore Street.
36	Frt.	1	Wright & Cobb Lighterage Co. (N. Y.)	do.	17 Battery Place.
37	Frt.	1	do.	do.	Do.
38	Frt.	1	John E. Matton	Albany, N. Y.	Waterford, N. Y.
39	Frt.	1	Gabriel Robert	Rouses Point, N. Y.	Champlain, N. Y.
40	Frt.	1	Daniel Knights	Albany, N. Y.	Port Henry, N. Y.
41	Frt.	1	Thomas W. Mulqueen	New York, N. Y.	122 Palmetto Street (B.).
42	Frt.	1	New York Central R. R. Co. (N. Y.)	do.	6 Beaver Street.
43	Frt.	1	Refugio Land & Irrigation Co. (Tex.)	Corpus Christi, Tex.	
44	Frt.	1	Estate of Jesse Billings (N. Y.)	Albany, N. Y.	Northumberland, N. Y.
45	Frt.	2	Charles Fix	Buffalo, N. Y.	1826 Niagara Street.
46	Frt.	1	New York Central R. R. Co. (N. Y.)	New York, N. Y.	6 Beaver Street.
47	Frt.	1	Thomas J. Moore	do.	Paterson, N. J.
48	Frt.	1	John J. Dempsey	Philadelphia, Pa.	507 Bullitt Building.
49	Frt.	1	Southern Pacific Co. (Ky.)	New York, N. Y.	Pier 40, North River.
50	Frt.	1	New York Trap Rock Corporation (N. Y.)	do.	101 Park Avenue.
51	Frt.	1	Richard Lenahan	Albany, N. Y.	Athens, N. Y.
52	Frt.	1	George W. Gascoin	New York, N. Y.	Jersey City, N. J.
53	Frt.	1	Southern Pacific Co. (Ky.)	do.	Pier 49, North River.
54	Frt.	3	Southern Transportation Co. (N. J.)	Philadelphia, Pa.	Commercial Trust Building.
55	Frt.	2	Hughes Bros. Timber Co.	Duluth, Minn.	503 Builders Exchange.
56	Frt.	1	Red Star Towing & Transportation Co. (W. Va.)	New York, N. Y.	17 Battery Place.
57	Frt.	1	R. S. Haight	do.	17 State Street.
58	Frt.	1	Inland Marine Corporation (N. Y.)	do.	15 Moore Street.
59	Frt.	1	Richard J. Foster	do.	1 Broadway.
60	Frt.	1	Albert L. Nemire	do.	270 Franklin Street (B.).
61	Frt.	1	Elmer A. Keeler	do.	1 Broadway.
62	Frt.	1	Edward G. Murray Lighterage & Transportation Co. (N. Y.)	Albany, N. Y.	Waterford, N. Y.
63	Drg.	15	Zenith Dredge Co. (Minn.)	Duluth, Minn.	303 Glencoe Building.
64	Frt.	1	James Field	New York, N. Y.	29 Broadway.
65	Frt.	1	Emery J. Brodie	Albany, N. Y.	Fort Edward, N. Y.
66	Fsh.	1	Alltak Packing Co. (Wash.)	Seattle, Wash.	L. C. Smith Building.
67	Fsh.	1	do.	do.	Do.
68	Frt.	2	B. & O. R. R. Co. (Md.)	Baltimore, Md.	Baltimore and Charles Streets.
69	Frt.	2	Southern Transportation Co. (N. J.)	Philadelphia, Pa.	Commercial Trust Building.
70	Pas.	1	Mrs. Mary E. Allen	Memphis, Tenn.	Fulton, Ark.
71	Frt.	1	New York & Albany Lighterage Co. (N. Y.)	New York, N. Y.	Pier 39, North River.
72	Frt.	0	Alaska Packers Association (Calif.)	Port Townsend, Wash.	
73	Frt.	1	George Generous	Albany, N. Y.	Whitehall, N. Y.
74	Frt.	2	B. & O. R. R. Co. (Md.)	Baltimore, Md.	Baltimore and Charles Streets.
75	Frt.	0	Merrill & Ring Lumber Co. (Wash.)	Port Angeles, Wash.	
76	Frt.	1	Philadelphia Paper Manufacturing Co. (Pa.)	Philadelphia, Pa.	Foot Nixon Street.

\* Formerly barge <sup>a</sup> Northern No. 3.  
<sup>b</sup> Pilgrim.

† Formerly cnl. b. Magdalena Miller.

## Unrigged Vessels

Line No.	Official No.	Rig	Name of vessel	Tonnage		Register dimensions			When built	Where built
				Gross	Net	Length	Breadth	Depth		
							<i>Feet</i>	<i>Feet</i>	<i>Feet</i>	
1	210447	Sew.	Althea	12	12	63.3	16.0	2.0	1912	Nome, Alaska
2	162822	Brg.	Alton	424	403	99.0	30.0	7.8	1906	Brooklyn, N. Y.
3	30305	Brg.	Amboy	418	396	99.0	30.2	7.8	1903	do
4	168685	Sew.	America	1,027	990	180.0	48.0	13.0	1923	Superior, Wis.
5	168972	Brg.	America	115	115	80.9	22.5	11.2	1867	Green Point, N. Y.
6	168597	Sow.	AMERICAN	95	95	90.0	25.0	5.7	1923	Buffalo, N. Y.
7	30095	Sew.	American	170	139	92.0	32.3	7.3	1898	Noank, Conn.
8	166490	Brg.	Amherst	467	467	99.6	31.4	8.8	1916	Brooklyn, N. Y.
9	162068	Cnl.	Amos Yell	103	98	96.5	17.6	7.8	1903	Fort Ann, N. Y.
10	165707	Cnl.	Amos J. Senecal	130	112	96.5	17.6	8.6	1914	Champlain, N. Y.
11	30267	Brg.	Amy R. Mack	256	251	102.0	25.6	10.6	1901	Perth Amboy, N. J.
12	162300	Brg.	Anaconda	152	152	86.6	30.2	9.4	1900	do
13	163529	Sew.	Anacortes No. 1	10	10	40.3	11.8	2.7	1908	Anacortes, Wash.
14	163833	Sew.	Anacortes No. 2	25	25	49.0	15.9	3.9	1909	do
15	163834	Sow.	Anacortes No. 3	25	25	49.0	15.9	3.9	1909	do
16	168467	Brg.	Anderson	297	297	100.2	25.9	11.0	1922	Kingston, N. Y.
17	163629	Sew.	Andrew	383	383	132.0	34.3	9.3	1908	Sturgeon Bay, Wis.
18	166528	Brg.	Andrew	316	310	110.5	32.5	9.5	1916	Gildersleeve, Conn.
19	166628	Brg.	Andrews Bros	353	353	115.3	36.2	9.2	1913	Rockland Lake, N. Y.
20	30292	Brg.	Andrew Ferris	211	211	100.4	21.5	10.1	1902	Eddyville, N. Y.
21	165770	Brg.	Andrew J. O'Brien	382	371	112.0	29.0	12.8	1914	Athens, N. Y.
22	169779	Brg.	ANDY	45	45	33.8	22.0	7.4	1925	Wilmington, Del.
23	30069	Brg.	Angelo	225	225	83.0	24.4	10.5	1895	Port Richmond, N. Y.
24	162510	Cnl.	Angelus	104	98	94.0	17.7	7.4	1905	Whitehall, N. Y.
25	167688	Brg.	ANGOLA	628	628	251.4	36.8	7.5	1906	Ambridge, Pa.
26	166396	Brg.	Anita Nowlin	25	25	80.0	16.0	2.5	1912	Tyrone, Ky.
27	164386	Sew.	Ann	7	7	32.0	10.0	3.0	1911	Seattle, Wash.
28	30204	Brg.	Anna	284	271	105.1	24.4	10.5	1899	Gildersleeve, Conn.
29	166155	Brg.	Anna	169	169	85.2	30.2	7.6	1908	Brooklyn, N. Y.
30	167496	Brg.	Anna	288	288	109.8	33.3	8.7	1899	do
31	169099	Brg.	Anna A.	14	14	65.2	12.0	2.1	1924	Keensburg, Ill.
32	165674	Brg.	Anna R.	314	314	112.3	33.2	9.1	1913	Kingston, N. Y.
33	164198	Cnl.	Anna Egan	106	99	96.0	17.6	7.6	1910	Rondout, N. Y.
34	163600	Brg.	Anna Gannon	387	387	111.6	28.5	11.2	1908	Tottenville, N. Y.
35	168001	Cnl.	Anna Mae	162	162	96.0	17.5	9.5	1899	Tonawanda, N. Y.
36	163132	Brg.	Anna Murphy	284	284	109.8	33.0	8.5	1907	South Rondout, N. Y.
37	162077	Brg.	Anna O'Boyle	351	351	110.5	27.2	11.4	1903	do
38	168536	Brg.	Anna O'Boyle	2,200	2,200	267.3	46.0	23.6	1919	Baltimore, Md.
39	162354	Cnl.	Anna B. Martin	105	99	97.0	17.5	7.5	1904	Watervliet, N. Y.
40	166985	Cnl.	Anna E. Murray	117	113	96.6	17.7	8.0	1912	Schuylerville, N. Y.
41	169220	Brg.	Anna F. O'Donnell	394	394	100.0	28.5	13.0	1923	Kingston, N. Y.
42	164906	Cnl.	Anna M. Dalton	106	99	106.0	17.5	7.8	1912	Rondout, N. Y.
43	162376	Brg.	Anna M. Fahy	315	315	104.4	26.2	11.2	1903	Kingston, N. Y.
44	162387	Brg.	Anna M. McNally	424	424	185.0	23.8	11.1	1905	Elkton, Md.
45	162038	Brg.	Anna S. Carroll	310	310	105.0	28.1	11.2	1903	Kingston, N. Y.
46	169180	Sew.	Annette Island Packing Co. No. 3.	30	30	55.6	15.8	4.2	1925	Bellingham, Wash.
47	165995	Sew.	Annie	153	153	61.0	22.0	4.2	1915	La Conner, Wash.
48	163423	Brg.	Annie B.	200	200	100.6	30.0	7.7	1901	Brooklyn, N. Y.
49	168711	Brg.	Annie Bulger	449	449	108.7	30.0	12.7	1923	Kingston, N. Y.
50	166241	Brg.	ANNIE JANE	13	13	60.2	16.3	1.7	1916	Knoxville, Tenn.
51	203665	Brg.	Annie Laurie	9	6	48.0	14.0	3.0	1906	Wachapreague, Va.
52	30218	Cnl.	Annie Murphy	104	99	96.5	17.6	7.4	1900	Whitehall, N. Y.
53	162512	Cnl.	Annie L. Ward	106	99	93.9	17.7	7.5	1905	do
54	168033	Brg.	Annie M. Howard	241	241	108.0	22.5	10.5	1920	Athens, N. Y.
55	166314	Brg.	Anson	316	310	110.5	32.5	9.5	1916	Gildersleeve, Conn.
56	30303	Brg.	Ansonia	417	403	99.1	30.0	7.8	1903	Brooklyn, N. Y.
57	166145	Brg.	Anthony McCue	485	485	114.8	31.3	13.3	1914	Kingston, N. Y.
58	61137	Brg.	Antietam	375	375	163.0	23.5	10.2	1909	Elkton, Md.
59	162742	Brg.	Antietam	230	230	102.0	32.4	7.7	1906	Port Richmond, N. Y.
60	165038	Brg.	Antrim	456	433	101.2	31.4	8.5	1912	Brooklyn, N. Y.
61	162821	Brg.	Antwerp	424	402	99.0	30.0	7.8	1916	do
62	163218	Brg.	Anvik	198	198	106.0	24.0	4.6	1907	Seattle, Wash.
63	169040	Brg.	APACHE	123	123	101.0	25.0	6.6	1916	Ambridge, Pa.
64	168434	Brg.	APCO No. 1	1,048	957	200.0	35.2	16.6	1920	Nashville, Tenn.
65	163256	Sew.	Apex No. 1	15	15	43.1	13.5	3.0	1907	Anacortes, Wash.
66	163760	Sow.	Apex No. 3	7	7	35.0	10.0	2.7	1909	do
67	163800	Sow.	Apex No. 4	5	5	33.0	9.2	2.6	1909	do
68	163801	Sow.	Apex No. 5	5	5	32.6	9.1	2.6	1909	do
69	164623	Sow.	Apex No. 6	26	26	61.0	15.9	4.1	1911	Bellingham, Wash.
70	164629	Sow.	Apex No. 7	26	26	61.0	15.9	4.1	1911	do
71	168658	Sow.	Apex No. 8	32	32	69.4	15.9	4.0	1923	Seattle, Wash.
72	165273	Sow.	Apex No. 9	32	32	60.4	16.0	3.9	1913	Anacortes, Wash.
73	165336	Sow.	Apex No. 10	32	32	60.4	16.0	3.9	1913	do
74	165096	Sow.	Apex No. 11	8	8	34.0	9.8	3.0	1913	do
75	165377	Sow.	Apex No. 12	5	5	32.0	8.8	2.9	1913	do
76	165378	Sow.	Apex No. 13	5	5	32.0	8.8	2.9	1913	do
77	165379	Sow.	Apex No. 14	5	5	32.0	8.8	2.9	1913	do
78	166708	Sew.	Apex No. 15	12	12	44.5	12.5	2.7	1917	do

<sup>1</sup> Formerly U. S. Lightship No. 20.

<sup>2</sup> Formerly barge Villanova.

# Unrigged Vessels

629

Line No.	Service	Crew	Name of owner	Home port	Address of owner
1	Fr.	0	Frank P. Williams	Nome, Alaska	St. Michael, Alaska.
2	Fr.	1	New York Central R. R. Co. (N. Y.)	New York, N. Y.	6 Beaver Street.
3	Fr.	1	do.	do.	Do.
4	Fr.	8	Barnett & Record Co. (Minn.)	Duluth, Minn.	418 Lyceum Building.
5	Wat.	1	Blake G. Purdy	Boston, Mass.	545 Hanover Street.
6	Lgt.	1	American Steamship Co. (N. Y.)	Buffalo, N. Y.	Prudential Building.
7	Fr.	4	Barclay Finance Corporation (N. Y.)	New York, N. Y.	2 Rector Street.
8	Fr.	1	New York Central R. R. Co. (N. Y.)	do.	6 Beaver Street.
9	Fr.	1	Frank Jennings	Albany, N. Y.	Fort Edwards, N. Y.
10	Fr.	1	Arthur A. Senecal	Rouses Point, N. Y.	Champlain, N. Y.
11	Fr.	0	Fred J. Walter	New York, N. Y.	Connelly, N. Y.
12	Fr.	1	Metropolitan Securities Corporation (Del.)	do.	17 Battery Place.
13	Fr.	0	Robinson Fisheries Co. (Wash.)	Seattle, Wash.	Anacortes, Wash.
14	Fr.	0	Booth Fisheries Co. (Del.)	do.	600 Marion Building.
15	Fr.	0	John Sanger	do.	3210 Twelfth Avenue W.
16	Fr.	1	New York Central R. R. Co. (N. Y.)	New York, N. Y.	6 Beaver Street.
17	Fr.	1	Greiling Bros. Co. (Wis.)	Milwaukee, Wis.	Green Bay, Wis.
18	Fr.	0	Independent Pier Co. (Pa.)	Philadelphia, Pa.	Pier 28, South Wharves.
19	Fr.	1	New York Trap Rock Corporation (N. Y.)	New York, N. Y.	101 Park Avenue.
20	Fr.	1	Red Star Towing & Transportation Co. (W. Va.)	do.	17 Battery Place.
21	Fr.	1	Thomas O'Brien	do.	33 Coenties Slip.
22	Tnk.	1	Hearn Oil Co. (Del.)	Wilmington, Del.	Third and Commerce Streets.
23	Fr.	1	James T. O'Donnell	New York, N. Y.	44 Whitehall Street.
24	Fr.	1	Whitehall Development Co. (N. Y.)	Albany, N. Y.	Whitehall, N. Y.
25	Pas.	2	Angola Transfer Co. (La.)	Baton Rouge, La.	Naples, La.
26	Pas.	3	Carl J. Steiner	St. Louis, Mo.	Alton, Ill.
27	Fr.	0	San Juan Fishing & Packing Co. (Wash.)	Seattle, Wash.	Foot Stacy Street.
28	Fr.	0	McWilliam Bros. (N. Y.)	New York, N. Y.	1 Broadway.
29	Fr.	0	Rogers Lighterage Co. (N. Y.)	do.	59 Pearl Street.
30	Fr.	1	New York Trap Rock Corporation (N. Y.)	do.	101 Park Avenue.
31	Pas.	1	H. M. Esarey	St. Louis, Mo.	Keensburg, Ill.
32	Fr.	1	Elizabeth Rice	New York, N. Y.	44 Whitehall Street.
33	Fr.	1	E. J. Jefferson	Rouses Point, N. Y.	Champlain, N. Y.
34	Fr.	1	Mesick & Mesick (N. J.)	New York, N. Y.	1 Broadway.
35	Fr.	1	Samuel Robert	do.	11 Moore Street.
36	Fr.	1	Anthony O'Boyle	do.	16 Bridge Street.
37	Fr.	1	do.	do.	Do.
38	Fr.	2	do.	do.	Do.
39	Fr.	1	John Tappan	Albany, N. Y.	Whitehall, N. Y.
40	Fr.	1	Edward G. Murray Lighterage & Transportation Co. (N. Y.)	do.	Waterford, N. Y.
41	Fr.	1	James T. O'Donnell	New York, N. Y.	44 Whitehall Street.
42	Fr.	1	George L. Hunt	do.	Union Hill, N. J.
43	Fr.	1	Frank Perry	do.	1 Broadway.
44	Fr.	1	Eastern Transportation Co. (Del.)	Wilmington, Del.	Ford Building.
45	Fr.	0	Stewart Henry	New York, N. Y.	143 Liberty Street.
46	Fr.	0	Annette Island Packing Co. (Wash.)	Seattle, Wash.	South Bellingham, Wash.
47	Fr.	0	Eugene F. Dunlap	do.	La Conner, Wash.
48	Fr.	1	Bartley Scow Co. (N. Y.)	New York, N. Y.	59 Pearl Street.
49	Fr.	1	Thomas Bulger	do.	17 State Street.
50	Fer.	0	E. E. Blair	Chattanooga, Tenn.	Louden, Tenn.
51	Msc.	1	William C. Dean	Crisfield, Md.	Wingate, Md.
52	Fr.	1	Milo Benjamin Mylott	Albany, N. Y.	Whitehall, N. Y.
53	Fr.	1	William Fitzgerald	New York, N. Y.	Edgewater, N. J.
54	Fr.	1	Michael J. Howard	Albany, N. Y.	Kingston, N. Y.
55	Fr.	0	Oliver Gildersleeve & Sons (Conn.)	Hartford, Conn.	Gildersleeve, Conn.
56	Fr.	1	New York Central R. R. Co. (N. Y.)	New York, N. Y.	6 Beaver Street.
57	Fr.	1	Anthony O'Boyle	do.	16 Bridge Street.
58	Fr.	2	Southern Transportation Co. (N. J.)	Philadelphia, Pa.	Commercial Trust Building.
59	Fr.	2	B. & O. R. R. Co. (Md.)	Baltimore, Md.	Baltimore and Charles Streets.
60	Fr.	1	New York Central R. R. Co. (N. Y.)	New York, N. Y.	6 Beaver Street.
61	Fr.	1	do.	do.	Do.
62	Fr.	1	American Yukon Navigation Co. (W. Va.)	Eagle, Alaska	Skagway, Alaska.
63	Fr.	0	Gulf Refining Co. (Tex.)	Port Arthur, Tex.	West Port Arthur, Tex.
64	Tnk.	2	Petroleum Navigation Co. (Tex.)	Houston, Tex.	806 Main Street.
65	Fr.	0	Apex Fish Co. (Wash.)	Port Townsend, Wash.	Anacortes, Wash.
66	Fr.	0	do.	Seattle, Wash.	2702 L. C. Smith Building.
67	Fr.	0	do.	Port Townsend, Wash.	Anacortes, Wash.
68	Fr.	0	do.	do.	Do.
69	Fr.	0	do.	Seattle, Wash.	2702 L. C. Smith Building.
70	Fr.	0	do.	do.	Do.
71	Fsh.	0	do.	do.	Do.
72	Fsh.	0	do.	do.	Do.
73	Fr.	0	do.	do.	Do.
74	Fr.	0	do.	do.	Do.
75	Fr.	0	do.	do.	Do.
76	Fr.	0	do.	do.	Do.
77	Fr.	0	do.	do.	Do.
78	Fr.	0	do.	do.	Do.

\* Formerly barge Nashville.

Unrigged Vessels

Line No.	Official No.	Rig	Name of vessel	Tonnage		Register dimensions			When built	Where built
				Gross	Net	Length	Breadth	Depth		
						Feet	Feet	Feet		
1	166737	Scw.	Apex No. 16.....	44	44	60.5	20.0	4.3	1917	Anacortes, Wash.
2	166916	Scw.	Apex No. 17.....	32	32	60.3	16.0	4.1	1917	do.....
3	166917	Scw.	Apex No. 18.....	32	32	60.3	16.0	4.1	1917	do.....
4	166923	Scw.	Apex No. 19.....	32	32	60.3	16.0	4.1	1917	do.....
5	166924	Scw.	Apex No. 20.....	32	32	60.3	16.0	4.1	1917	do.....
6	163314	Brg.	Appleton.....	432	405	100.0	30.2	7.9	1907	Tottenville, N. Y.
7	34449	Brg.	Appomattox.....	298	298	150.0	23.7	10.0	1909	Elkton, Md.
8	30252	Brg.	Araby.....	144	126	80.0	28.2	7.4	1901	Port Richmond, N. Y.
9	169214	Brg.	Arcadia.....	448	448	100.5	32.3	7.7	1925	Kingston, N. Y.
10	30307	Brg.	Archibald McNeil, jr.....	431	431	116.5	28.0	12.7	1903	Rondout, N. Y.
11	167651	Brg.	Argonne.....	328	328	100.1	30.4	11.0	1919	New Bern, N. C.
12	53305	Brg.	Arizona.....	129	129	76.0	30.3	7.0	1900	Perth Amboy, N. J.
13	162850	Brg.	Arizona.....	380	380	161.6	38.6	7.1	1906	Winslow, Wash.
14	165458	Brg.	Arizona.....	245	245	95.3	34.1	9.0	1913	Brooklyn, N. Y.
15	162769	Brg.	Ark.....	17	17	40.0	13.5	3.1	1906	Seattle, Wash.
16	163157	Brg.	Ark.....	53	53	60.7	21.0	4.5	1900	Alexandria Bay, N. Y.
17	168940	Brg.	Arminda.....	494	494	116.0	29.6	13.6	1924	Kingston, N. Y.
18	167130	Scw.	Arnold No. 1.....	30	30	40.6	14.0	3.6	1917	Seattle, Wash.
19	168502	Brg.	Arthur C.....	305	305	110.2	33.0	9.1	1916	Kingston, N. Y.
20	164021	Brg.	Arthur H.....	331	331	109.0	28.4	11.3	1910	Perth Amboy, N. J.
21	30151	Cnl.	Arthur and Eddie.....	110	104	96.8	18.0	9.0	1898	Whitehall, N. Y.
22	162093	Brg.	Arthur & Mildred.....	357	357	111.3	27.3	11.5	1903	Rondout, N. Y.
23	165019	Cnl.	Arthur McMullen.....	104	98	96.0	17.3	7.2	1895	Smiths Basin, N. Y.
24	163248	Brg.	Arthur Rust.....	360	360	120.8	37.0	10.0	1907	Winslow, Wash.
25	30243	Cnl.	Arthur A. Senecal.....	104	99	96.0	17.9	7.8	1900	Champlain, N. Y.
26	169163	Brg.	ARTHUR H. MERRY.....	721	712	200.2	36.0	10.2	1910	Pittsburgh, Pa.
27	167575	Brg.	Arthur J. Littlejohn.....	451	444	112.0	29.0	13.6	1919	Athens, N. Y.
28	166493	Brg.	Arthur L. Haber.....	420	420	114.1	28.6	12.5	1916	Kingston, N. Y.
29	168950	Brg.	Arthur R. Fallon.....	465	465	103.9	30.7	13.7	1922	do.....
30	168226	Cnl.	Arthur M. Knight.....	145	145	96.9	17.6	8.6	1909	Tonawanda, N. Y.
31	167494	Brg.	Asenath.....	301	301	112.2	33.7	8.8	1899	Brooklyn, N. Y.
32	30219	Brg.	Ash.....	141	141	99.0	24.0	7.3	1900	Portsmouth, Va.
33	168534	Brg.	Ashland.....	481	481	100.0	32.3	8.8	1922	Brooklyn, N. Y.
34	167722	Scw.	ASORE.....	247	247	95.	27.5	11.5	1914	Newport News, Va.
35	163355	Brg.	Astoria.....	480	480	115.8	30.2	12.5	1907	South Rondout, N. Y.
36	163466	Brg.	Atlanta.....	172	172	82.6	30.4	7.0	1907	Kingston, N. Y.
37	162096	Brg.	Atlas.....	392	392	170.1	23.8	11.0	1920	Elkton, Md.
38	164660	Scw.	Atlas.....	209	209	100.0	41.1	6.0	1901	New London, Conn.
39	166292	Scw.	Atlas.....	474	474	178.2	35.8	8.8	1901	Buffalo, N. Y.
40	163863	Brg.	Attica.....	216	190	100.7	23.3	9.7	1909	Tottenville, N. Y.
41	162422	Cnl.	Aubrey E. Meyer.....	104	98	96.4	17.4	8.0	1905	Whitehall, N. Y.
42	163467	Brg.	Augusta.....	191	191	85.0	30.0	8.5	1907	Kingston, N. Y.
43	166000	Brg.	Augusta R.....	303	303	111.8	33.0	9.3	1914	Rondout, N. Y.
44	30207	Brg.	Augusta.....	165	165	83.8	29.7	7.7	1899	Brooklyn, N. Y.
45	166580	Brg.	Augustine O'Conner.....	447	447	112.0	29.0	13.1	1916	Rondout, N. Y.
46	164682	Cnl.	Augustus Rogner.....	106	99	96.0	17.5	7.8	1911	do.....
47	168105	Scw.	Auk Harbor No. 1.....	20	20	44.0	17.7	3.3	1919	Auk Harbor, Alaska.
48	168106	Scw.	Auk Harbor No. 2.....	28	28	51.0	18.0	4.0	1919	do.....
49	162008	Cnl.	Aurora.....	102	97	96.0	17.7	7.8	1903	Champlain, N. Y.
50	165183	Brg.	Austin.....	175	175	86.0	30.3	7.8	1913	Brooklyn, N. Y.
51	166466	Brg.	Austin.....	245	245	95.5	34.3	8.3	1916	Rondout, N. Y.
52	166391	Cnl.	Austin L. Tucker.....	111	105	95.8	17.5	7.8	1916	do.....
53	168027	Scw.	AVICK.....	261	261	95.0	27.4	11.5	1914	Newport News, Va.
54	168194	Scw.	Azalea.....	6	6	23.6	9.8	2.7	1921	Anacortes, Wash.
55	165985	Scw.	B.....	203	203	101.0	31.9	7.3	1910	Baltimore, Md.
56	164945	Scw.	B 1.....	433	433	116.6	32.2	11.6	1906	Buffalo, N. Y.
57	166684	Scw.	B 1.....	206	206	100.2	29.6	7.7	1917	Baltimore, Md.
58	164940	Scw.	B 2 (steel).....	483	483	116.6	32.2	11.6	1906	Buffalo, N. Y.
59	166706	Scw.	B 2.....	206	206	100.0	29.6	7.7	1917	Baltimore, Md.
60	169035	Scw.	B 2.....	48	48	80.5	19.2	4.2	1924	Bethel, Alaska.
61	166729	Scw.	B 3.....	211	206	100.0	29.6	7.7	1917	Baltimore, Md.
62	164934	Scw.	B 4.....	315	315	102.6	28.0	10.2	1903	Buffalo, N. Y.
63	166803	Scw.	B 4.....	211	206	100.0	29.6	7.7	1917	Baltimore, Md.
64	167566	Scw.	B 5.....	224	224	100.3	29.8	8.5	1919	do.....
65	165001	Scw.	B 6.....	30	30	55.8	17.8	3.2	1906	Buffalo, N. Y.
66	167839	Scw.	B 6.....	228	223	100.6	30.0	8.6	1919	Baltimore, Md.
67	168984	Scw.	B-9 (steel).....	641	641	151.4	37.0	12.4	1913	Welland, Ontario.
68	31714	Scw.	B. B.....	24	24	51.4	16.0	3.8	1902	Whitcom, Wash.
69	31599	Scw.	B. No. 5.....	63	63	65.0	20.0	7.0	1882	Sault Ste. Marie, Mich.
70	31611	Scw.	B. No. 19.....	169	169	115.7	24.0	8.1	1899	West Superior, Wis.
71	31612	Scw.	B. No. 20.....	167	167	115.7	24.0	8.1	1899	do.....
72	31085	Scw.	B. No. 22.....	399	399	146.0	32.0	12.0	1901	do.....
73	165410	Scw.	B. C. Co. 3.....	12	12	36.0	16.0	2.8	1913	Seattle, Wash.
74	165420	Scw.	B. C. Co. 4.....	12	12	36.0	16.0	2.8	1913	do.....
75	168989	Scw.	B. C. Co. No. 10.....	30	30	56.2	15.8	4.1	1924	Bellingham, Wash.

<sup>1</sup> Formerly barge Confidence.

<sup>2</sup> Formerly barge Old Dominon

# Unrigged Vessels

631

Line No.	Service	Crow	Name of owner	Home port	Address of owner
1	Frts.	0	Apex Fish Co. (Wash.)	Seattle Wash.	2702 L. C. Smith Building.
2	Frts.	0	do.	do.	Do.
3	Frts.	0	do.	do.	Do.
4	Frts.	0	do.	do.	Do.
5	Frts.	0	do.	do.	Do.
6	Frts.	1	New York Central R. R. Co. (N. Y.)	New York, N. Y.	6 Beaver Street.
7	Frts.	1	Southern Transportation Co. (N. J.)	Philadelphia, Pa.	Commercial Trust Building.
8	Frts.	2	B. & O. R. R. Co. (Md.)	Baltimore, Md.	Baltimore and Charles Streets.
9	Frts.	1	New York Central R. R. Co.	New York, N. Y.	6 Beaver Street.
10	Frts.	1	James McWilliams Blue Line (N. J.)	do.	1 Broadway.
11	Frts.	1	New Berne Navigation Co. (Del.)	do.	143 Liberty Street.
12	Frts.	1	Metropolitan Securities Corporation (Del.)	do.	17 Battery Place.
13	Frts.	1	American Yukon Navigation Co. (W. Va.)	Eagle, Alaska.	Skagway, Alaska.
14	Frts.	1	Southern Pacific Co. (Ky.)	New York, N. Y.	Pier 49, North River.
15	Msc.	1	William Lynch	Ketchikan, Alaska	
16	Frts.	0	Brockville & Morristown Transportation Co.	Ogdensburg, N. Y.	Morristown, N. Y.
17	Frts.	1	W. E. Hedger Co. (N. Y.)	New York, N. Y.	25 Broadway.
18	Msc.	0	Henry Fineh, jr.	Seattle, Wash.	P. O. Box 74.
19	Frts.	1	Jacobus Grauwiller Co. (N. Y.)	New York, N. Y.	24 Stone Street.
20	Frts.	1	Thomas F. Reddy	do.	1 Broadway.
21	Frts.	0	Arthur A. Senecal	Rouses Point, N. Y.	Champlain, N. Y.
22	Frts.	1	John Hildebrandt	New York, N. Y.	Connolly, N. Y.
23	Frts.	1	John J. Lafontaine	Rouses Point, N. Y.	Champlain, N. Y.
24	Frts.	0	Drummond Lighterage Co. (Wash.)	Seattle, Wash.	Colman Building.
25	Frts.	0	William A. Warn	New York, N. Y.	11 Moore Street.
26	Tnk.	1	Kingston Holding Corporation (N. Y.)	do.	143 Liberty Street.
27	Frts.	1	Richard Lenahan	Albany, N. Y.	Athens, N. Y.
28	Frts.	0	Arthur J. Haber	New York, N. Y.	450 Forty-sixth Street (B.).
29	Frts.	1	James T. O'Donnell	do.	44 Whitehall Street
30	Frts.	1	Lake Champlain Transportation Co. (N. Y.)	Albany, N. Y.	Whitehall, N. Y.
31	Frts.	1	New York Trap Rock Corporation (N. Y.)	New York, N. Y.	101 Park Avenue.
32	Lgt.	1	Nichols Bros. (Va.)	Norfolk, Va.	
33	Frts.	1	New York Central R. R. Co. (N. Y.)	New York, N. Y.	6 Beaver Street.
34	Frts.	1	Dunbar & Sullivan Dredging Co. (N. Y.)	Buffalo, N. Y.	Erle County Bank Building.
35	Frts.	1	Owen McCaffrey's Sons (N. Y.)	New York, N. Y.	1 Broadway.
36	Frts.	1	Clyde Steamship Co. (Me.)	do.	Pier 36, North River.
37	Frts.	1	Southern Transportation Co. (N. J.)	Philadelphia, Pa.	Commercial Trust Building.
38	Frts.	1	Thames Towboat Co. (Conn.)	New London, Conn.	Bank Street.
39	Drk.	1	Dunbar & Sullivan Dredging Co. (N. Y.)	Buffalo, N. Y.	Erle County Bank Building.
40	Frts.	1	New York Central R. R. Co. (N. Y.)	New York, N. Y.	6 Beaver Street.
41	Frts.	1	A. B. Spelman	Rouses Point, N. Y.	Champlain, N. Y.
42	Frts.	1	Clyde Steamship Co. (Me.)	New York, N. Y.	Pier 36, North River.
43	Frts.	0	Jacob Rice & Sons	do.	Kingston, N. Y.
44	Frts.	1	L. Boyer's Sons (N. J.)	do.	82 Beaver Street.
45	Frts.	1	John V. O'Gonner	Albany, N. Y.	Kingston, N. Y.
46	Frts.	1	Napoleon Suprenant	New York, N. Y.	11 Moore Street.
47	Fsh.	0	Seattle National Bank (Wash.)	Juneau, Alaska	
48	Fsh.	0	do.	do.	
49	Frts.	1	Eliza Lafontaine	Rouses Point, N. Y.	Champlain, N. Y.
50	Frts.	1	Mallory Steamship Co. (Me.)	New York, N. Y.	Pier 36, North River.
51	Frts.	1	Southern Pacific Co. (Ky.)	do.	Pier 49, North River.
52	Frts.	1	Arthur A. Senecal	New York, N. Y.	24 State Street.
53	Frts.	2	Dunbar & Sullivan Dredging Co. (N. Y.)	Buffalo, N. Y.	Erle County Bank Building.
54	Frts.	0	Robinson Packing Corporation (Wash.)	Seattle, Wash.	Anacortes, Wash.
55	Frts.	1	H. L. Walker	Baltimore, Md.	Marino Bank Building.
56	Frts.	1	Dunbar & Sullivan Dredging Co. (N. Y.)	Buffalo, N. Y.	Erle County Bank Building.
57	Frts.	1	Consolidated Gas, Electric Light & Power Co. (Md.)	Baltimore, Md.	Lexington Building.
58	Frts.	1	Dunbar & Sullivan Dredging Co. (N. Y.)	Buffalo, N. Y.	Erle County Bank Building.
59	Frts.	1	Consolidated Gas, Electric Light & Power Co. (Md.)	Baltimore, Md.	Lexington Building.
60	Frts.	0	Alaska Rivers Navigation Co.	Seward, Alaska	McGrath, Alaska.
61	Frts.	1	Consolidated Gas, Electric Light & Power Co. (Md.)	Baltimore, Md.	Lexington Building.
62	Frts.	1	Dunbar & Sullivan Dredging Co. (N. Y.)	Buffalo, N. Y.	Erle County Bank Building.
63	Frts.	1	Consolidated Gas, Electric Light & Power Co. (Md.)	Baltimore, Md.	Lexington Building.
64	Frts.	1	do.	do.	Do.
65	Frts.	1	Dunbar & Sullivan Dredging Co. (N. Y.)	Buffalo, N. Y.	Erle County Bank Building.
66	Frts.	1	Consolidated Gas, Electric Light & Power Co. (Md.)	Baltimore, Md.	Lexington Building.
67	Frts.	1	Dunbar & Sullivan Dredging Co. (N. Y.)	Buffalo, N. Y.	Erle County Bank Building.
68	Fsh.	0	Sunny Point Packing Co. (Wash.)	Ketchikan, Alaska	
69	Frts.	0	W. S. Edwards	Marquette, Mich.	Sault Ste. Marie, Mich.
70	Frts.	0	Great Lakes Dredge & Dock Co. (N. J.)	Duluth, Minn.	First National Bank Building.
71	Frts.	0	Zenith Dredge Co. (Minn.)	do.	303 Glencoe Building.
72	Frts.	1	Great Lakes Dredge & Dock Co. (N. J.)	do.	First National Bank Building.
73	Frts.	0	Sea Products Co. (Wash.)	Seattle, Wash.	Railway Exchange Building.
74	Frts.	0	do.	do.	Do.
75	Frts.	0	Bellingham Canning Co. (Wash.)	do.	Bellingham, Wash.

<sup>1</sup> Formerly barge Sims.

<sup>4</sup> Formerly barge M. T. & T. Co. No. 1.

Line No.	Official No.	Rig	Name of vessel	Tonnage		Register dimensions			When built	Where built	
				Gross	Net	Length	Breadth	Depth			
							Feet	Feet	Feet		
1	31566	Scw.	B. C. Co. No. 46	291	291	121.4	32.2	8.7	1896	Hoboken, N. J.	
2	31567	Scw.	B. C. Co. No. 47	322	322	120.6	32.0	9.4	1896	do.	
3	31574	Brg.	B. C. Co. No. 48	213	213	101.5	30.3	7.8	1897	Brooklyn, N. Y.	
4	164702	Scw.	B. O. Co. No. 1	6	6	36.5	9.2	3.0	1907	Olympia, Wash.	
5	164703	Scw.	B. O. Co. No. 2	6	6	36.5	9.2	3.0	1910	do.	
6	169195	Brg.	B. T. Co. No. 1	15	15	58.0	15.0	2.5	1925	Wrangell, Alaska	
7	166034	Scw.	B. P. Co. No. 1	26	26	51.0	15.9	4.1	1915	Bellingham, Wash.	
8	166382	Scw.	B. P. Co. No. 1	24	24	47.8	16.0	3.8	1916	Ketchikan, Alaska	
9	167661	Scw.	B. P. Co. No. 2	23	23	49.0	16.0	3.6	1919	do.	
10	168851	Scw.	B. D. L. M. No. 1	689	689	110.2	32.1	9.5	1923	Bellingham, Wash.	
11	166230	Scw.	B. S. P. Co. No. 1	18	18	36.6	20.0	2.9	1916	Seattle, Wash.	
12	166231	Scw.	B. S. P. Co. No. 2	12	12	37.9	14.0	2.9	1916	do.	
13	169370	Brg.	B. Y. 1	103	103	65.6	22.4	5.0		Unknown	
14	169371	Brg.	B. Y. 2	203	203	84.0	34.0	6.1		do.	
15	169372	Brg.	B. Y. 4	71	71	92.5	17.3	5.8		do.	
16	169373	Brg.	B. Y. 5	426	426	136.6	35.8	9.9		do.	
17	169374	Brg.	B. Y. 7	407	407	100.3	28.3	7.5		do.	
18	169375	Brg.	B. Y. 9	456	456	130.0	35.5	11.0	1915	Newport News, Va.	
19	169376	Brg.	B. Y. 10	78	78	64.4	26.4	4.5		Unknown	
20	169377	Brg.	B. Y. 11	157	157	85.0	30.1	7.1		do.	
21	169140	Scw.	B. & M.	9	9	33.0	12.0	3.2	1924	Sequim, Wash.	
22	166815	Scw.	B. & A. No. 1	79	79	70.7	23.9	5.5	1911	Seattle, Wash.	
23	168961	Brg.	B. & B. No. 5	236	236	100.0	21.3	11.1	1924	Brooklyn, N. Y.	
24	169013	Brg.	B. & B. No. 6	229	229	99.7	21.4	10.9	1924	do.	
25	31717	Scw.	B. and O. No. 1	30	30	60.0	15.0	4.0	1902	Anacortes, Wash.	
26	31718	Scw.	B. and O. No. 2	30	30	60.0	15.0	4.0	1902	do.	
27	169332	Cnl.	B. & B. No. 7	235	235	99.7	21.7	11.0	1924	Brooklyn, N. Y.	
28	169333	Cnl.	B. & B. No. 8	235	235	99.7	21.7	11.0	1924	do.	
29	169323	Cnl.	B. & B. No. 9	235	235	99.7	21.7	11.0	1925	do.	
30	169466	Cnl.	B. & B. No. 10	235	235	99.7	21.7	11.0	1926	do.	
31	168919	Scw.	B. T. and B. Co. No. 1	842	842	110.4	35.8	10.2	1924	Bellingham, Wash.	
32	168988	Scw.	B. T. and B. Co. No. 2	842	842	110.4	35.8	10.2	1924	do.	
33	168695	Scw.	B. T. and B. Co. No. 6	37	37	65.6	20.1	3.1	1914	Bremerton, Wash.	
34	163510	Brg.	B. Redican	372	372	109.3	28.4	11.7	1907	Kingston, N. Y.	
35	162514	Brg.	B. West	122	122	100.0	24.1	5.6	1905	Buffalo, N. Y.	
36	167377	Brg.	B. A. Murray	253	246	106.0	22.5	11.1	1918	Cohoes, N. Y.	
37	164449	Cnl.	B. J. and R. E. Hanley	106	99	96.0	17.5	7.8	1911	Rondout, N. Y.	
38	168865	Scw.	Baby	6	6	24.5	12.0	2.5	1922	Dewatto, Wash.	
39	163453	Brg.	Baby Blue	463	463	115.5	30.4	12.3	1907	South Rondout, N. Y.	
40	31732	Brg.	Bacon	416	392	99.8	30.0	7.8	1903	Brooklyn, N. Y.	
41	53266	Brg.	BADGER	1,296	1,218	265.0	36.0	22.0	1891	Superior, Wis.	
42	164259	Scw.	Badger	11	11	41.4	12.0	3.0	1910	Quadra, Alaska	
43	169230	Brg.	Bagnell Ferry	14	14	68.8	12.0	2.2	1925	Bagnell, Mo.	
44	167911	Brg.	Bahamla	160	160	99.3	26.9	9.2	1920	Tarrytown, N. Y.	
45	165757	Scw.	Ballard Marine Ry. (Inc.) No. 1	38	38	49.9	20.0	4.8	1914	Seattle, Wash.	
46	31444	Brg.	Balloon	327	311	134.5	29.5	11.3	1881	Perth Amboy, N. J.	
47	162323	Brg.	Baltic	319	319	104.5	26.5	11.3	1904	Eddyville, N. Y.	
48	31726	Brg.	Baltimore	369	369	168.0	23.8	10.8	1900	Elkton, Md.	
49	169037	Brg.	Barbara Lee	5	5	47.0	10.7	1.3	1923	Dayton, Tenn.	
50	169440	Brg.	Barclay	464	464	114.5	48.1	7.7	1908	Unknown	
51	167950	Brg.	Barge 19	238	238	104.0	34.0	7.5	1909	Clyde, N. Y.	
52	31694	Scw.	Barge No. 1	94	94	79.8	25.5	5.4	1901	Seattle, Wash.	
53	169274	Brg.	BAROE No. 1	670	470	131.0	41.0	9.0	1925	Honolulu, Hawaii	
54	31696	Scw.	Barge No. 2	250	250	79.1	25.5	6.4	1901	Seattle, Wash.	
55	164207	Brg.	Barge No. 2	82	82	75.0	27.3	5.8	1909	Ortonville, Minn.	
56	169275	Brg.	BAROE No. 2	670	470	131.0	41.0	9.0	1925	Honolulu, Hawaii	
57	31695	Scw.	Barge No. 3	225	225	80.0	25.3	6.7	1901	Seattle, Wash.	
58	31699	Scw.	Barge No. 4	94	94	79.8	25.5	5.4	1901	do.	
59	31701	Scw.	Barge No. 5	65	65	61.8	22.1	5.4	1901	do.	
60	169239	Brg.	Barge No. 5	86	86	80.0	40.0	3.3	1925	Paducah, Ky.	
61	168881	Brg.	Barge No. 41	281	281	110.0	37.8	7.5	1924	Los Angeles, Calif.	
62	167578	Brg.	Barnegat	914	888	214.4	32.0	14.3	1910	Elkton, Md.	
63	165433	Brg.	Barnes	454	427	99.2	31.4	8.3	1913	Mariners Harbor, N. Y.	
64	163418	Brg.	Bartley Bros	203	203	99.6	30.2	7.7	1901	Brooklyn, N. Y.	
65	166745	Brg.	Bartow	148	148	85.4	29.7	6.6	1913	Rondout, N. Y.	
66	166663	Brg.	Baxter	102	102	82.7	18.9	7.7		Unknown	
67	167251	Brg.	Bay Ferry	9	9	48.3	11.9	2.1	1918	Parkin, Ark.	
68	168647	Brg.	Bay Ferry	8	8	52.8	11.1	1.7	1923	Augusta, Ark.	
69	168922	Brg.	Bay Ferry	9	9	50.2	10.8	2.0	1922	Parkin, Ark.	
70	163401	Brg.	Bay Ridge	372	372	112.3	28.3	11.5	1907	Kingston, N. Y.	
71	167925	Brg.	Beacon Barge No. 1	373	373	115.2	34.2	11.7	1920	Brooklyn, N. Y.	
72	168123	Brg.	BEACON BARGE No. 2	504	504	145.0	36.1	10.6	1921	Newburgh, N. Y.	

1 Formerly barge 110.

Unrigged Vessels

633

Line No.	Serv-ice	Crew	Name of owner	Home port	Address of owner
1	Frts.	1	Bouker Contracting Co. (N. J.)	New York, N. Y.	17 State Street.
2	Frts.	1	do	do	Do.
3	Frts.	1	do	do	Do.
4	Frts.	0	J. J. Brenner Oyster Co. (Wash.)	Tacoma, Wash.	Olympia, Wash.
5	Frts.	0	do	do	Do.
6	Frts.	1	S. C. Barrington	Wrangell, Alaska	
7	Fsh.	0	Farwest Fisheries (Wash.)	Seattle, Wash.	509 Pioneer Building.
8	Fsh.	0	Beegle Packing Co. (Alaska)	Ketchikan, Alaska	
9	Fsh.	1	do	do	
10	Frts.	0	Bloedel Donovan Lumber Mills (Me.)	Seattle, Wash.	Bellingham, Wash.
11	Fsh.	0	Bering Sea Packing Co. (Wash.)	do	
12	Fsh.	0	do	do	
13	Frts.	1	Barclay Finance Corporation (N. Y.)	New York, N. Y.	2 Rector Street.
14	Frts.	1	do	do	Do.
15	Frts.	1	do	do	Do.
16	Frts.	1	do	do	Do.
17	Frts.	1	do	do	Do.
18	Frts.	1	do	do	Do.
19	Frts.	1	do	do	Do.
20	Frts.	1	do	do	Do.
21	Frts.	1	Jack Baine	Port Angeles, Wash.	113 East Front Street.
22	Frts.	0	Anderson Tow Boat Co. (Wash.)	Seattle, Wash.	Fifteenth Avenue W. and Emerson Street.
23	Frts.	1	Brooklyn & Buffalo Navigation Corporation (N. Y.)	New York, N. Y.	44 Whitehall Street.
24	Frts.	1	do	do	Do.
25	Frts.	0	Northern Fisheries Co. (Ill.)	Port Townsend, Wash.	Bellingham, Wash.
26	Frts.	0	do	do	Do.
27	Frts.	1	Brooklyn & Buffalo Navigation Corporation (N. Y.)	New York, N. Y.	44 Whitehall Street.
28	Frts.	1	do	do	Do.
29	Frts.	1	Ira S. Bushey & Sons	do	Foot Court Street.
30	Frts.	1	Brooklyn & Buffalo Navigation Corporation (N. Y.)	do	44 Whitehall Street.
31	Frts.	0	Bellingham Tug & Barge Co. (Wash.)	Seattle, Wash.	1214 Cornwell Avenue.
32	Frts.	0	do	do	Do.
33	Frts.	0	Martin Befner	do	Bramerton, Wash.
34	Frts.	1	James McWilliams Blue Line (N. J.)	New York, N. Y.	1 Broadway.
35	Frts.	0	Carl Schweikart	Detroit, Mich.	1423 St. Claire Street.
36	Frts.	1	Edward G. Murray Lighterage & Transportation Co. (N. Y.)	Albany, N. Y.	Waterford, N. Y.
37	Frts.	1	Arthur A. Senecal	New York, N. Y.	11 Moore Street.
38	Frts.	0	Geo. W. Jameson	Seattle, Wash.	Brinnon, Wash.
39	Frts.	1	James McWilliams Blue Line (N. J.)	New York, N. Y.	1 Broadway.
40	Frts.	1	New York Central R. R. Co. (N. Y.)	do	6 Beaver Street.
41	Frts.	5	Sinclair Navigation Co. (Del.)	do	45 Nassau Street.
42	Frts.	0	Booth Fisheries Co. (Del.)	Seattle, Wash.	600 Marlon Building.
43	Pas.	1	R. P. Howser	St. Louis, Mo.	Bagnell, Mo.
44	Frts.	2	New York & Cuba Mail Steamship Co. (Me.)	New York, N. Y.	Foot Wall Street.
45	Frts.	0	A. Fairservice	Seattle, Wash.	Clellam, Wash.
46	Frts.	0	McWilliams Bros. (N. Y.)	New York, N. Y.	1 Broadway.
47	Frts.	1	Owen McCaffrey's Sons (N. Y.)	do	Do.
48	Frts.	2	Eastern Transportation Co. (Del.)	Wilmington, Del.	Ford Building.
49	Fer.	1	C. V. Fouts	Chattanooga, Tenn.	Hamilton National Bank Building.
50	Frts.	1	Barclay Finance Corporation (N. Y.)	New York, N. Y.	2 Rector Street.
51	Frts.	1	M. J. Dady Engineering & Contracting Co. (N. Y.)	do	367 Fulton Street (B.).
52	Frts.	0	Chas. Cornell	Seattle, Wash.	Harper, Wash.
53	Frts.	0	Libby, McNeill & Libby (Me.)	Honolulu, Hawaii	Waikamila Road.
54	Frts.	0	Port Armstrong Fisheries (Wash.)	Seattle, Wash.	Dexter Horton Building.
55	Frts.	1	North Star Boat Line	St. Paul, Minn.	Ortonville, Minn.
56	Frts.	0	Libby, McNeill & Libby (Me.)	Honolulu, Hawaii	Waikamila Road.
57	Fsh.	0	Sunny Point Packing Co. (Wash.)	do	
58	Frts.	0	Charles Cornell	Seattle, Wash.	Harper, Wash.
59	Fsh.	0	M. B. Dahl	Juneau, Alaska	Petersburg, Alaska.
60	Fer.	2	Dixie Bee Line Ferry Co. (Ky.)	Louisville, Ky.	Henderson, Ky.
61	Frts.	1	Star & Crescent Boat Co. (Calif.)	San Diego, Calif.	Foot Broadway.
62	Frts.	1	Southern Transportation Co. (N. J.)	Philadelphia, Pa.	Commercial Trust Building.
63	Frts.	1	New York Central R. R. Co. (N. Y.)	New York, N. Y.	6 Beaver Street.
64	Frts.	1	Bartley Scow Co. (N. Y.)	do	69 Pearl Street.
65	Frts.	1	Clyde Steamship Co. (Me.)	do	Pier 36, North River.
66	Frts.	1	Baxter Wrecking Corporation (Del.)	do	15 Park Row.
67	Pas.	1	R. Block	St. Louis, Mo.	Wynne, Ark.
68	Pas.	1	W. B. Conner	Memphis, Tenn.	Augusta, Ark.
69	Fer.	1	R. Block	do	Wynne, Ark.
70	Frts.	1	Cleary Bros. (N. Y.)	New York, N. Y.	116 Broad Street.
71	Frts.	0	Ira S. Bushey & Sons (N. Y.)	do	Foot Court Street (B.).
72	Tnk.	2	Beacon Oil Co. (Mass.)	Boston, Mass.	111 Devonshire Street.



## Unrigged Vessels

Line No.	Official No.	Rig	Name of vessel	Tonnage		Register dimensions			When built	Where built
				Gross	Net	Length	Breadth	Depth		
1	31593	Brg.	Bear.....	289	289	143.8	32.5	7.1	1898	Dutch Harbor, Alaska
2	168456	Sew.	Beatrice.....	279	279	100.2	40.1	8.4	1922	Everett, Wash.
3	168508	Brg.	BEATTYVILLE.....	291	291	140.0	35.1	6.5	1922	Pittsburgh, Pa.
4	163939	Sew.	Beaubien No. 4.....	348	348	120.0	26.0	6.0	1903	Detroit, Mich.
5	163940	Sew.	Beaubien No. 5.....	273	273	100.0	24.0	6.0	1904	do.
6	163941	Sew.	Beaubien No. 6.....	709	709	143.0	34.0	8.0	1907	do.
7	166284	Brg.	BEAUBIEN No. 7.....	639	639	143.0	32.0	6.4	1915	Ecorse, Mich.
8	167810	Sew.	Beauclaire No. 1.....	31	31	61.2	15.9	3.9	1920	Bellingham, Wash.
9	163973	Brg.	Beaufort.....	445	445	190.8	23.8	11.0	1909	Elkton, Md.
10	165442	Brg.	Beaumont.....	157	157	86.4	30.0	6.9	1913	Kingston, N. Y.
11	166457	Brg.	Beaumont.....	245	245	95.5	34.3	8.3	1916	Rondout, N. Y.
12	162437	Brg.	Beaver.....	416	416	161.0	39.5	7.6	1905	Winslow, Wash.
13	168253	Brg.	BEAVER.....	351	343	135.0	34.0	8.8	1921	Chester, Pa.
14	31733	Brg.	Bedford.....	410	392	99.6	30.0	7.8	1903	Brooklyn, N. Y.
15	167328	Brg.	Bedouin.....	431	431	112.0	29.0	12.9	1917	South Rondout, N. Y.
16	168932	Sew.	Beegle Packing Co. No. 3.....	34	34	61.2	15.8	4.2	1924	Bellingham, Wash.
17	169174	Sew.	Beegle Packing Co. No. 4.....	33	33	61.1	15.8	4.2	1925	do.
18	31608	Sew.	Bee No. 2.....	21	21	50.0	16.2	3.5	1900	Anacortes, Wash.
19	31672	Sew.	Bee No. 4.....	21	21	50.0	15.9	3.9	1900	do.
20	166552	Brg.	Bellaire.....	311	311	79.7	28.4	7.2	1916	Brooklyn, N. Y.
21	166551	Sew.	Belle F. Mesick.....	441	441	112.3	28.4	13.4	1916	South Rondout, N. Y.
22	169211	Sew.	Bellingham Canning Co. No. 11.....	26	26	51.1	14.9	4.1	1925	Bellingham, Wash.
23	169255	Sew.	Bellingham Canning Co. No. 12.....	26	26	51.1	14.9	4.1	1925	do.
24	166716	Brg.	Bellport.....	265	265	100.0	34.0	8.8	1917	Elizabethport, N. J.
25	166203	Brg.	Belton.....	146	146	85.9	30.1	6.6	1913	Rondout, N. Y.
26	165428	Brg.	Benicia.....	232	225	95.2	34.3	8.2	1913	Brooklyn, N. Y.
27	163524	Cnl.	Benj. H. Bascom.....	121	115	97.0	17.8	9.0	1908	Whitehall, N. Y.
28	169365	Brg.	Bennetts Ferry.....	7	7	60.0	13.0	1.0	1925	Celina, Tenn.
29	31722	Brg.	Bennie.....	259	225	148.0	28.0	8.0	1902	Wilmington, Del.
30	164930	Brg.	BENNINGTON.....	913	824	221.3	35.8	19.0	1891	Chester, Pa.
31	163873	Brg.	Bergen.....	212	187	100.1	23.1	9.7	1909	Tottenville, N. Y.
32	169059	Brg.	Bernard J. Hanley.....	282	282	107.7	23.2	11.9	1924	Kingston, N. Y.
33	166483	Brg.	Bernice W. Shaw.....	485	451	199.4	23.9	10.9	1916	Elkton, Md.
34	31709	Sew.	Bert.....	45	45	39.9	13.0	3.3	1901	Port Townsend, Wash.
35	169041	Sew.	Berry No. 1.....	87	87	72.0	26.0	6.0	1924	Kodiak, Alaska
36	164923	Brg.	Bertell W. King.....	201	201	100.0	23.2	9.0	1901	Perth Amboy, N. J.
37	167156	Brg.	Bertha.....	339	339	89.7	29.8	6.2	1917	Norfolk, Va.
38	162690	Brg.	Bessemer.....	151	104	80.0	28.0	8.0	1906	Baltimore, Md.
39	31596	Brg.	Bessie.....	338	323	107.6	27.1	10.8	1899	Guildersleeve, Conn.
40	166612	Brg.	Bessie.....	300	300	109.8	33.4	9.2	1899	Brooklyn, N. Y.
41	167976	Brg.	BESSIE.....	8	8	40.0	10.3	2.4	1921	Grafton, Ill.
42	168219	Cnl.	Bessie.....	125	125	95.9	17.5	7.7	1921	Cohoes, N. Y.
43	165617	Brg.	Bessie Fahy.....	415	415	110.9	29.2	12.5	1912	South Rondout, N. Y.
44	31590	Sew.	Betsey.....	7	7	33.5	11.3	3.1	1896	Anacortes, Wash.
45	167945	Brg.	Betty.....	512	512	115.6	31.0	14.2	1920	South Rondout, N. Y.
46	168231	Brg.	Betty.....	246	246	108.0	23.0	10.5	1921	Whitehall, N. Y.
47	31562	Brg.	Betty D.....	237	237	101.3	21.8	10.2	1891	South Rondout, N. Y.
48	169396	Brg.	Betty Hedger.....	460	460	113.2	30.1	12.7	1925	Kingston, N. Y.
49	167261	Brg.	Betty E. Egan.....	240	228	107.6	22.5	10.5	1918	do.
50	168247	Cnl.	Beulah.....	125	125	95.9	17.5	7.7	1921	Cohoes, N. Y.
51	31724	Sew.	Big Sandy.....	185	185	90.6	33.3	7.2	1902	Port Blakely, Wash.
52	31623	Sew.	Bill.....	13	13	44.6	15.5	2.7	1899	Anacortes, Wash.
53	162298	Sew.	Bill.....	10	10	35.5	12.5	3.3	1904	Port Townsend, Wash.
54	164136	Sew.	Bill.....	13	13	60.0	12.4	2.3	1910	Seattle, Wash.
55	162052	Sew.	Bill Bailey.....	27	27	47.3	18.5	4.0	1903	Loring, Alaska
56	166798	Brg.	Bill Hughes.....	490	481	115.3	31.0	13.6	1917	Kingston, N. Y.
57	167001	Sew.	Billy.....	23	22	60.0	16.0	3.3	1917	Sulzer, Alaska
58	168000	Brg.	Billy.....	608	608	125.0	32.2	14.3	1920	South Rondout, N. Y.
59	168910	Brg.	Billy.....	59	59	97.0	17.0	4.6	1923	Delanco, N. J.
60	168949	Sew.	Biltgood.....	211	211	89.8	33.9	8.0	1924	Seattle, Wash.
61	167783	Sew.	Biltrite.....	172	172	80.1	31.9	8.4	1919	Tacoma, Wash.
62	168377	Sew.	Biltstrong.....	206	206	85.2	34.7	8.3	1922	Lakebay, Wash.
63	168461	Sew.	Biltwell.....	247	247	90.1	34.4	9.6	1922	do.
64	165032	Sew.	Bingo.....	14	14	35.0	14.2	3.2	1912	Hoquiam, Wash.
65	162233	Cnl.	Bird S. Coler.....	103	98	96.5	17.6	7.8	1904	Champlain, N. Y.
66	165570	Brg.	Biscayne.....	473	473	201.3	23.8	11.0	1914	Elkton, Md.
67	164536	Drg.	Bismarck.....	431	431	115.0	38.0	10.4	1894	Mobile, Ala.
68	168208	Brg.	Bit.....	396	396	107.8	28.4	12.7	1920	Kingston, N. Y.
69	166154	Sew.	Black Bat.....	9	9	36.5	12.3	2.5	1915	Anacortes, Wash.
70	31678	Brg.	Black Rock.....	115	99	75.8	25.0	7.2	1900	Brooklyn, N. Y.
71	168405	Brg.	Blair.....	10	10	49.7	12.0	2.2	1922	Louden, Tenn.
72	31580	Sew.	Blakeley No. 1.....	255	255	88.1	35.9	7.5	1838	Port Blakely, Wash.
73	31634	Cnl.	Blanche Howard.....	104	99	96.4	17.6	7.8	1899	Whitehall, N. Y.
74	168702	Brg.	Blanche L. Peslin.....	175	175	99.3	19.6	9.1	1923	do.
75	169356	Drg.	Blank.....	205	202	110.0	34.1	6.1	1925	Baltimore, Md.
76	163990	Brg.	Blauvelt.....	438	412	100.0	31.7	8.0	1909	Port Richmond, N. Y.
77	220452	Brg.	Blazer.....	41	41	58.5	18.6	5.7	1920	Hoquiam, Wash.
78	165947	Brg.	Bloomfield.....	483	483	110.4	32.1	13.5	1913	Perth Amboy, N. J.

<sup>1</sup> Formerly barge  
<sup>2</sup> Snob.  
<sup>3</sup> Hottle Scully.

<sup>4</sup> Formerly U. S. Navy Bennington.



# Unrigged Vessels

635

Line No.	Serv-ice	Crew	Name of owner	Home port	Address of owner
1	Fr't.	0	American Yukon Navigation Co. (W. Va.)	Eagle, Alaska	Skagway, Alaska.
2	Fr't.	0	Weyerhaeuser Timber Co. (Wash.)	Tacoma, Wash.	
3	Tnk.	0	Inland Waterways Co. (Del.)	Louisville, Ky.	316 West Jefferson Street.
4	Fr't.	0	Beaubien Ice & Coal Co. (Mich.)	Detroit, Mich.	4205 West Jefferson Street.
5	Fr't.	0	do.	do.	Do.
6	Fr't.	0	do.	do.	Do.
7	Fr't.	0	do.	do.	Do.
8	Fsh.	0	Beauclaire Packing Co. (Oreg.)	Portland, Oreg.	180 Burnside Street.
9	Fr't.	1	Southern Transportation Co. (N. J.)	Philadelphia, Pa.	Commercial Trust Building.
10	Fr't.	1	Mallory Steamship Co. (Me.)	New York, N. Y.	Pier 36, North River.
11	Fr't.	1	Southern Pacific Co. (Ky.)	do.	Pier 49, North River.
12	Fr't.	1	American Yukon Navigation Co. (W. Va.)	Eagle, Alaska	Skagway, Alaska.
13	Tnk.	2	Gulf Refining Co. (Tex.)	Port Arthur, Tex.	West Port Arthur, Tex.
14	Fr't.	1	New York Central R. R. Co. (N. Y.)	New York, N. Y.	6 Beaver Street.
15	Fr't.	0	William A. Golden	do.	1 Broadway.
16	Fsh.	0	Beagle Packing Co. (Alaska)	Ketchikan, Alaska	
17	Fr't.	0	do.	do.	
18	Fr't.	0	Kenzo Kunimatsu	Seattle, Wash.	Beach, Wash.
19	Fsh.	0	Pacific American Fisheries (Me.)	Port Townsend, Wash.	South Bellingham, Wash.
20	Fr't.	1	B. & O. R. R. Co. (Md.)	Baltimore, Md.	Baltimore and Charles Streets.
21	Fr't.	1	Mesick & Mesick (N. J.)	New York, N. Y.	1 Broadway.
22	Fr't.	0	Bellingham Canning Co. (Wash.)	Seattle, Wash.	Bellingham, Wash.
23	Fr't.	0	do.	do.	Do.
24	Fr't.	2	New York & Cuba Mail Steamship Co. (Me.)	New York, N. Y.	Foot Wall Street.
25	Fr't.	1	Mallory Steamship Co. (Me.)	do.	Pier 36, North River.
26	Fr't.	1	Southern Pacific Co. (Ky.)	do.	Pier 49, North River.
27	Fr't.	1	Lake Champlain Transportation Co. (N. Y.)	Albany, N. Y.	Whitehall, N. Y.
28	Fer.	2	James Crenshaw	Nashville, Tenn.	Celina, Tenn.
29	Fr't.	1	Diamond P Boat Line (Del.)	Philadelphia, Pa.	Nicetown, Pa.
30	Fr't.	6	Inter Island Steam Navigation Co. (Hawaii)	Honolulu, Hawaii	42 Queen Street.
31	Fr't.	1	New York Central R. R. Co. (N. Y.)	New York, N. Y.	6 Beaver Street.
32	Fr't.	1	W. F. & R. Boat Builders (N. Y.)	Albany, N. Y.	Kingston, N. Y.
33	Fr't.	3	L. B. Shaw	Philadelphia, Pa.	Bullett Building.
34	Fr't.	0	K. W. Hay	Seattle, Wash.	
35	Fsh.	0	Franklin Packing Co. (Wash.)	Seward, Alaska	Latouche, Alaska.
36	Fr't.	1	John F. H. King	New York, N. Y.	17 Battery Place.
37	Fr't.	1	Robert S. Haight	do.	17 State Street.
38	Fr't.	2	B. & O. R. R. Co. (Md.)	Baltimore, Md.	Baltimore and Charles Streets.
39	Fr't.	1	McWilliams Bros. (N. Y.)	New York, N. Y.	1 Broadway.
40	Fr't.	1	New York Trap Rock Corporation (N. Y.)	do.	101 Park Avenue.
41	Pas.	1	Charles Kram	St. Louis, Mo.	1307 Biddle Street.
42	Fr't.	1	A. C. Dutton Lumber Corporation	Albany, N. Y.	Poughkeepsie, N. Y.
43	Fr't.	1	Wm. A. Golden	New York, N. Y.	143 Liberty Street.
44	Fsh.	0	Theo. Pederson	Seattle, Wash.	Anacortes, Wash.
45	Fr't.	1	Owen McCaffrey's Sons (N. Y.)	New York, N. Y.	1 Broadway.
46	Fr't.	1	William J. Ryan	Albany, N. Y.	Whitehall, N. Y.
47	Fr't.	0	Joseph W. Drayton	New York, N. Y.	1 Broadway.
48	Fr't.	1	W. E. Hedger Co. (N. Y.)	do.	25 Broadway.
49	Fr't.	1	Eliza Egan	Albany, N. Y.	Kingston, N. Y.
50	Fr't.	1	A. C. Dutton Lumber Corporation	do.	Poughkeepsie, N. Y.
51	Fr't.	0	Foss Co. (Wash.)	Seattle, Wash.	Bolcom Dock.
52	Fr't.	0	Booth Fisheries Co. (Del.)	do.	600 Marion Building.
53	Fr't.	0	Fred J. Bailey	Port Townsend, Wash.	
54	Fr't.	0	Mount McKinley Gold Placers (Wash.)	Seward, Alaska	Roosevelt, Alaska.
55	Fsh.	0	Alaska Packers Association (Calif.)	Ketchikan, Alaska	Loring, Alaska.
56	Fr't.	1	Jacob Rice and Sons	Albany, N. Y.	Kingston, N. Y.
57	Fsh.	0	Swift Arthur Crosby Co. (Wash.)	Juneau, Alaska	Haceta Island, Alaska.
58	Fr't.	1	Owen McCaffrey's Sons (N. Y.)	New York, N. Y.	1 Broadway.
59	Fr't.	1	Philadelphia Paper Manufacturing Co. (Pa.)	Philadelphia, Pa.	Foot Nixon Street.
60	Lgt.	0	O. G. Olson	Tacoma, Wash.	Municipal Dock.
61	Fr't.	0	Geo. A. Marvin	do.	Do.
62	Fr't.	0	O. G. Olson	do.	Do.
63	Fr't.	0	do.	do.	Do.
64	Fr't.	0	Polson Logging Co. (Wash.)	Seattle, Wash.	Hoquiam, Wash.
65	Fr't.	1	Eli Senecal	Rouses Point, N. Y.	Champlain, N. Y.
66	Fr't.	1	Southern Transportation Co. (N. J.)	Philadelphia, Pa.	Commercial Trust Building.
67	Drg.	2	M. J. Dady Engineering & Contracting Co. (N. Y.)	New York, N. Y.	367 Fulton Street (B.).
68	Fr't.	2	S. Budd Mandell	do.	33 Rector Street.
69	Fr't.	0	Robert Woodburn	Seattle, Wash.	Anacortes, Wash.
70	Fr't.	1	New York Central R. R. Co. (N. Y.)	New York, N. Y.	6 Beaver Street.
71	Fer.	3	C. A. Marsh	Chattanooga, Tenn.	Kingston, Tenn.
72	Fr't.	0	Everett Construction Co. (Wash.)	Seattle, Wash.	Everett, Wash.
73	Fr't.	1	Fred H. Gates	Albany, N. Y.	Schuyerville, N. Y.
74	Fr't.	1	Alfred C. Peslin	do.	Whitehall, N. Y.
75	Drg.	20	Lauderdale Harbors (Fla.)	Miami, Fla.	162 East Flagler Street.
76	Fr't.	1	New York Central R. R. Co. (N. Y.)	New York, N. Y.	6 Beaver Street.
77	Fr't.	0	Karl Armstrong	Seward, Alaska	Kanatak, Alaska.
78	Fr't.	1	David E. Leach	New York, N. Y.	59 Pearl Street.

<sup>a</sup> Formerly barge Northern No. 4.  
<sup>b</sup> Puritan.

<sup>c</sup> Formerly barge Broad Mountain.  
<sup>d</sup> Formerly barge Henry R.

Line No.	Official No.	Rlg	Name of vessel	Tonnage		Register dimensions			When built	Where built	
				Gross	Net	Length	Breadth	Depth			
							Feet	Feet	Feet		
1	163571	Brg.	Blue Band	463	463	111.8	30.1	12.5	1907	South Rondout, N. Y.	
2	163312	Brg.	Blue Beard	398	398	109.6	29.1	12.0	1907	do.	
3	162334	Brg.	Blue Bell	401	401	111.8	28.0	12.7	1904	Rondout, N. Y.	
4	31628	Brg.	Blue Bird	249	249	100.2	25.0	10.2	1899	do.	
5	162615	Brg.	Blue Bonnett	522	522	129.2	30.0	12.3	1905	do.	
6	42853	Brg.	Blue Boy	528	512	135.5	27.4	13.7	1901	Gildersleeve, Conn.	
7	59582	Brg.	Blue Cabin	397	384	113.6	27.7	13.0	1901	Perth Amboy, N. J.	
8	163788	Brg.	Blue Coat	440	436	110.0	29.0	13.5	1909	South Rondout, N. Y.	
9	164282	Brg.	Blue Crest	931	907	160.0	34.2	17.0	1910	Gildersleeve, Conn.	
10	165825	Brg.	Blue Diamond	524	524	117.3	31.4	13.6	1914	Kingston, N. Y.	
11	163659	Brg.	Blue Feather	608	588	131.0	30.2	15.5	1908	Gildersleeve, Conn.	
12	163808	Brg.	Blue Flower	331	331	115.0	28.0	11.9	1909	Perth Amboy, N. J.	
13	166157	Brg.	Blue Girl	435	423	112.0	29.0	12.4	1915	South Rondout, N. Y.	
14	163617	Brg.	Blue Gown	608	588	131.0	30.2	15.5	1908	Gildersleeve, Conn.	
15	166698	Brg.	Blue Granit	507	507	116.8	30.8	13.7	1917	Kingston, N. Y.	
16	168035	Brg.	Blue Heron	553	553	114.4	31.0	15.1	1920	do.	
17	169317	Drg.	Blue Heron	200	200	110.0	34.1	5.9	1925	Baltimore, Md.	
18	164709	Brg.	Blue Hummer	304	304	90.9	28.2	11.3	1911	South Rondout, N. Y.	
19	167372	Brg.	Blue Ink	522	522	121.3	30.8	13.4	1918	do.	
20	163605	Brg.	Blue Jacket	503	503	116.3	31.2	13.4	1908	do.	
21	163366	Brg.	Blue Jay	462	462	115.0	30.0	12.4	1907	do.	
22	163441	Brg.	Blue Jeans	593	578	130.8	30.2	14.2	1908	Gildersleeve, Conn.	
23	168015	Brg.	Blue Knight	553	553	114.4	31.0	15.1	1920	Kingston, N. Y.	
24	163303	Brg.	Blue Line	594	579	130.8	30.4	14.2	1907	Gildersleeve, Conn.	
25	36912	Brg.	Blue Moon	363	344	108.7	27.8	10.8	1899	do.	
26	162001	Brg.	Blue Mountain	691	691	151.5	31.9	13.1	1903	Rondout, N. Y.	
27	165815	Brg.	Blue Oak	495	495	116.2	30.4	13.4	1914	do.	
28	46607	Brg.	Blue Ocean	349	332	109.6	27.7	12.2	1902	Gildersleeve, Conn.	
29	168041	Brg.	Blue Peter	463	463	111.8	29.5	12.4	1920	Kingston, N. Y.	
30	46583	Brg.	Blue Point	300	300	104.6	26.4	11.0	1900	Rondout, N. Y.	
31	164036	Brg.	Blue Ribbon	423	423	130.0	30.0	12.4	1910	Perth Amboy, N. J.	
32	162614	Brg.	Blue Ridge	524	524	129.3	30.0	12.3	1905	Rondout, N. Y.	
33	42736	Scw.	Blue Rock	269	260	103.8	25.0	10.6	1893	Perth Amboy, N. J.	
34	165807	Brg.	Blue Seal	505	505	117.6	30.2	13.9	1914	Kingston, N. Y.	
35	167114	Brg.	Blue Signet	521	521	121.4	31.4	14.2	1917	do.	
36	167001	Brg.	Blue Smoke	520	520	116.2	31.2	13.9	1917	Mariners Harbor, N. Y.	
37	59601	Brg.	Blue Star	627	612	155.0	29.7	13.2	1902	Perth Amboy, N. J.	
38	164693	Brg.	Blue Streak	296	296	89.7	28.0	11.3	1911	South Rondout, N. Y.	
39	165798	Brg.	Blue Thistle	515	515	118.6	31.0	14.0	1914	Kingston, N. Y.	
40	166106	Brg.	Blue Water	480	480	115.0	30.0	13.5	1915	do.	
41	167921	Brg.	Blue Whale	535	535	117.5	31.0	14.1	1920	Athens, N. Y.	
42	163588	Scw.	Bluff	25	25	42.0	20.3	4.5	1907	Nome, Alaska	
43	168046	Brg.	Bluff City	14	14	39.0	11.6	2.8	1920	Crocketts Bluff, Ark.	
44	217654	Brg.	Bluffton	2,405	2,199	267.3	46.0	23.6	1919	Houston, Tex.	
45	168653	Brg.	Blythe	6	6	50.0	10.0	1.7	1923	Birchwood, Tenn.	
46	167469	Brg.	Bob	593	593	124.7	32.3	14.1	1919	South Rondout, N. Y.	
47	168523	Scw.	Bob	12	12	33.8	12.0	3.5	1922	Sault Ste. Marie, Mich.	
48	163163	Scw.	Bob Cook	224	202	99.0	28.0	7.5	1907	Duluth, Minn.	
49	166849	Brg.	Bob Hughes	432	432	101.2	27.9	12.2	1917	Brooklyn, N. Y.	
50	162045	Brg.	Bobby Ho	379	371	159.8	35.2	9.3	1903	Pensacola, Fla.	
51	167346	Brg.	Bofisco	418	418	113.2	29.0	12.6	1918	Kingston, N. Y.	
52	163100	Scw.	Bolcom No. 1	94	94	80.0	26.0	5.2	1907	Ballard, Wash.	
53	168426	Scw.	Bolcom No. 1	111	111	78.0	28.0	6.0	1922	Seldovia, Alaska	
54	163141	Scw.	Bolcom No. 2	99	99	80.1	25.7	5.6	1907	Ballard, Wash.	
55	168427	Scw.	Bolcom No. 2	34	34	48.0	20.0	4.5	1922	Seldovia, Alaska	
56	163512	Scw.	Bolcom No. 3	28	28	50.2	18.0	4.1	1908	Seattle, Wash.	
57	163708	Scw.	Bolcom No. 4	105	105	79.8	26.0	6.0	1908	do.	
58	163756	Scw.	Bolcom No. 5	104	104	80.7	26.0	6.0	1909	do.	
59	164468	Scw.	Bolcom No. 6	120	120	80.3	28.2	6.2	1911	do.	
60	164469	Scw.	Bolcom No. 7	120	120	80.3	28.2	6.2	1911	do.	
61	164611	Scw.	Bolcom No. 8	63	63	62.4	20.0	6.0	1911	do.	
62	164641	Scw.	Bolcom No. 9	112	112	80.0	28.0	6.0	1911	do.	
63	164669	Scw.	Bolcom No. 10	116	116	80.0	28.0	6.0	1911	do.	
64	165583	Scw.	Bolcom No. 13	156	156	90.2	29.0	7.1	1914	do.	
65	167360	Scw.	Bolcom 14	57	57	60.0	22.0	5.1	1918	do.	
66	166204	Brg.	Bonham	197	197	92.4	31.9	8.1	1913	Rondout, N. Y.	
67	167786	Scw.	Bonita	10	10	34.3	12.0	3.0	1919	Shelton, Wash.	
68	166731	Scw.	Booth No. 1	20	20	45.7	15.9	3.7	1917	Seattle, Wash.	

- <sup>1</sup> Formerly barge Bernard Guinan.  
<sup>2</sup> Formerly barge Sally Mesick.  
<sup>3</sup> Formerly barge Hurricane.  
<sup>4</sup> Formerly barge Typhoon.  
<sup>5</sup> Formerly barge Frances Scully.  
<sup>6</sup> Formerly barge Ida Woods.  
<sup>7</sup> Formerly barge Frank P. Scully.  
<sup>8</sup> Formerly barge John E. Scully.  
<sup>9</sup> Formerly barge James H. Scully.

- <sup>9</sup> Formerly barge Brian Feeny.  
<sup>10</sup> Formerly barge A. E. Mitchell.  
<sup>11</sup> Formerly barge Eva.  
<sup>12</sup> Formerly barge Julia.  
<sup>13</sup> Formerly barge Janet.  
<sup>14</sup> Formerly barge Jack T. Scully.  
<sup>15</sup> Formerly scow Henry Bell.  
<sup>16</sup> Formerly barge Helen Woods.  
<sup>17</sup> Formerly barge Thomas Horan, Jr.

Line No.	Service	Crew	Name of owner	Home port	Address of owner
1	Frt.	1	James McWilliams Blue Line (N. J.)	New York, N. Y.	1 Broadway.
2	Frt.	1	do.	do.	Do.
3	Frt.	1	do.	do.	Do.
4	Frt.	1	Anthracite Transportation Corporation (Del.)	do.	505 Fifth Avenue.
5	Frt.	1	James McWilliams Blue Line (N. J.)	do.	1 Broadway.
6	Frt.	1	do.	do.	Do.
7	Frt.	1	do.	do.	Do.
8	Frt.	1	do.	do.	Do.
9	Frt.	1	do.	do.	Do.
10	Frt.	1	do.	do.	Do.
11	Frt.	1	do.	do.	Do.
12	Frt.	1	do.	do.	Do.
13	Frt.	1	do.	do.	Do.
14	Frt.	1	do.	do.	Do.
15	Frt.	1	do.	do.	Do.
16	Frt.	1	do.	do.	Do.
17	Drg.	20	Ellicott Machine Corporation (Del.)	Baltimore, Md.	1111 Bush Street.
18	Frt.	1	James McWilliams Blue Line (N. J.)	New York, N. Y.	1 Broadway.
19	Frt.	1	do.	do.	Do.
20	Frt.	1	do.	do.	Do.
21	Frt.	1	do.	do.	Do.
22	Frt.	1	do.	do.	Do.
23	Frt.	1	do.	do.	Do.
24	Frt.	0	do.	do.	Do.
25	Frt.	1	David E. Leach	do.	29 Broadway.
26	Frt.	1	James McWilliams Blue Line (N. J.)	do.	1 Broadway.
27	Frt.	1	do.	do.	Do.
28	Frt.	1	David E. Leach	do.	29 Broadway.
29	Frt.	2	James McWilliams Blue Line (N. J.)	do.	1 Broadway.
30	Frt.	1	David E. Leach	do.	29 Broadway.
31	Frt.	1	James McWilliams Blue Line (N. J.)	do.	1 Broadway.
32	Frt.	1	do.	do.	Do.
33	Frt.	1	Thomas Monk, jr.	do.	29 Broadway.
34	Frt.	1	James McWilliams Blue Line (N. J.)	do.	1 Broadway.
35	Frt.	1	do.	do.	Do.
36	Frt.	1	do.	do.	Do.
37	Frt.	3	do.	do.	Do.
38	Frt.	1	do.	do.	Do.
39	Frt.	1	do.	do.	Do.
40	Frt.	1	do.	do.	Do.
41	Frt.	1	do.	do.	Do.
42	Frt.	0	H. G. Gabrielson	Nome, Alaska	
43	Pas.	1	Will Lewis	Memphis, Tenn.	St. Charles, Ark.
44	Tnk.	14	National Oil Transport Co. (Me.)	Galveston, Tex.	
45	Fer.	1	W. N. Helman	Chattanooga, Tenn.	Birchwood, Tenn.
46	Frt.	1	Owen McCaffrey's Sons (N. Y.)	New York, N. Y.	1 Broadway.
47	Frt.	1	Lewis R. Mitchell	Marquette, Mich.	Sault Ste. Marie, Mich.
48	Frt.	4	Fred J. Schroeder	Milwaukee, Wis.	Foot Walnut Street.
49	Frt.	1	John J. Lynch	New York, N. Y.	Fifty-fourth Street and North River.
50	Frt.	1	Aiken Towboat & Barge Co. (Fla.)	Pensacola, Fla.	
51	Frt.	1	Anthony O'Boyle	New York, N. Y.	16 Bridge Street.
52	Frt.	0	Bolcom Canal Lumber Co. (Wash.)	Seattle, Wash.	Twelfth Avenue West and Nickerson Street.
53	Fsh.	0	Emil Carl	do.	Rainier Avenue and Willow Street.
54	Frt.	0	Foss Co. (Wash.)	do.	Bolcom Dock.
55	Fsh.	0	Emil Carl	do.	Rainier Avenue and Willow Street.
56	Frt.	0	Johnson Tug & Barge Co. (Wash.)	Port Angeles, Wash.	
57	Frt.	0	Bolcom Canal Lumber Co. (Wash.)	Seattle, Wash.	Twelfth Avenue West and Nickerson Street.
58	Frt.	0	Johnson Tug & Barge Co. (Wash.)	Port Angeles, Wash.	
59	Frt.	0	Bolcom Canal Lumber Co. (Wash.)	Seattle, Wash.	Do.
60	Frt.	0	do.	do.	Do.
61	Frt.	0	A. W. Mylroie	do.	Do.
62	Frt.	0	Bolcom Canal Lumber Co. (Wash.)	do.	Do.
63	Frt.	0	do.	do.	Do.
64	Frt.	0	do.	do.	Do.
65	Frt.	0	do.	do.	Do.
66	Frt.	1	Mallory Steamship Co. (Me.)	New York, N. Y.	Pier 36, North River.
67	Frt.	0	Frank Chester	Tacoma, Wash.	Shelton, Wash.
68	Frt.	0	Booth Fisheries Co. (Del.)	Seattle, Wash.	600 Marion Building.

18 Formerly barge (a) David L. Morrison.  
 (b) L. T. Line No. 15.  
 19 Formerly barge Terrible.  
 20 Formerly barge Rose M. Feeney.  
 21 Formerly barge Mary Horan.  
 22 Formerly scow B. M. I. No. 1.  
 23 Formerly scow B. M. I. No. 2.  
 24 Formerly scow B. M. I. No. 3.

25 Formerly scow B. M. I. No. 4.  
 26 Formerly scow B. M. I. No. 5.  
 27 Formerly scow B. M. I. No. 6.  
 28 Formerly scow B. M. I. No. 7.  
 29 Formerly scow B. M. I. No. 8.  
 30 Formerly scow B. M. I. No. 9.  
 31 Formerly scow B. M. I. No. 10.

## Unrigged Vessels

Line No.	Official No.	Rlg	Name of vessel	Tonnage		Register dimensions			When built	Where built
				Gross	Net	Length	Breadth	Depth		
				Feet			Feet			
1	167174	Scw.	Booth No. 2.....	17	17	44.3	14.1	3.6	1918	Port Hadlock, Wash.
2	169137	Scw.	Booth No. 3.....	15	15	44.0	14.0	3.2	1925	Hadlock, Wash.
3	165883	Brg.	Bordentown.....	243	243	116.6	29.2	8.6	1915	Cramer Hill, N. J.
4	164367	Brg.	Boston.....	164	164	85.1	30.1	7.4	1908	Brooklyn, N. Y.
5	168175	Brg.	Bourne.....	535	535	117.5	31.0	14.1	1920	Kingston, N. Y.
6	168861	Brg.	Bowle.....	284	284	101.3	34.0	9.2	1923	do.....
7	169000	Brg.	Bowling Green.....	396	396	95.7	29.9	13.4	1915	Rondout, N. Y.
8	31591	Brg.	Boy.....	131	131	76.6	29.2	6.6	1886	Brooklyn, N. Y.
9	162691	Brg.	Braddock.....	151	104	80.0	23.0	8.0	1906	Baltimore, Md.
10	166557	Brg.	Brandon.....	462	462	99.6	31.0	8.8	1916	Brooklyn, N. Y.
11	162109	Brg.	Brandywine.....	387	387	158.0	23.9	11.0	1915	Elkton, Md.
12	164117	Brg.	Breton.....	456	456	195.0	23.8	10.9	1910	do.....
13	169300	Brg.	BREWSTER.....	269	269	100.0	31.2	9.2	1925	East Boston, Mass.
14	162712	Drg.	BRIAN BORU.....	348	296	94.6	28.2	8.2	1889	Toledo, Ohio
15	165088	Brg.	Brice.....	443	422	100.6	31.4	8.3	1912	Brooklyn, N. Y.
16	163051	Brg.	Bridgeport.....	259	259	100.0	24.8	10.5	1907	Kingston, N. Y.
17	165286	Brg.	Bright.....	6	6	48.0	11.8	1.6	1909	Bright, Tenn.
18	31698	Brg.	Bright Star.....	217	217	95.0	23.0	10.0	1901	Rondout, N. Y.
19	165161	Brg.	Brighton.....	449	430	98.5	31.4	8.2	1913	Mariners Harbor, N. Y.
20	162276	Brg.	Brimstone.....	328	328	119.6	30.2	11.6	1904	do.....
21	163384	Brg.	Bristol.....	529	501	150.4	32.2	12.3	1907	Noank, Conn.
22	53269	Brg.	BRITANIA.....	1,176	1,100	256.0	36.1	18.9	1891	West Superior, Wis.
23	166190	Brg.	Broadway.....	439	439	111.3	30.5	12.5	1915	Rondout, N. Y.
24	165459	Brg.	Bronxville.....	454	427	99.1	31.4	8.3	1913	Mariners Harbor, N. Y.
25	169024	Brg.	Brooking.....	16	16	42.4	11.7	3.9	1924	Peach Orchard, Ark.
26	31502	Brg.	Brooklyn.....	154	147	91.5	29.5	6.7	1887	Brooklyn, N. Y.
27	162867	Brg.	Brooklyn Eastern District Terminal No. 2.	853	853	285.0	37.2	10.5	1906	Noank, Conn.
28	164085	Brg.	BROOKLYN EASTERN DISTRICT TERMINAL NO. 5.	792	792	267.0	36.1	10.4	1910	Camden, N. J.
29	165480	Brg.	BROOKLYN EASTERN DISTRICT TERMINAL NO. 6.	825	825	266.3	36.7	9.4	1913	do.....
30	165041	Brg.	BROOKLYN EASTERN DISTRICT TERMINAL NO. 7.	873	873	267.1	38.1	11.0	1912	do.....
31	162868	Brg.	Brooklyn Eastern District Terminal No. 9.	853	853	285.0	37.2	10.5	1906	Noank, Conn.
32	164783	Brg.	BROOKLYN EASTERN DISTRICT TERMINAL NO. 14.	807	807	261.0	36.8	9.6	1912	Camden, N. J.
33	168394	Brg.	BROOKLYN EASTERN DISTRICT TERMINAL NO. 17.	1,166	1,166	340.0	38.6	10.7	1922	do.....
34	168443	Brg.	BROOKLYN EASTERN DISTRICT TERMINAL NO. 18.	1,166	1,166	340.0	38.6	10.7	1922	do.....
35	168553	Brg.	BROOKLYN EASTERN DISTRICT TERMINAL NO. 19.	1,166	1,166	340.0	38.6	10.7	1922	do.....
36	168561	Brg.	BROOKLYN EASTERN DISTRICT TERMINAL NO. 20.	1,166	1,166	340.0	38.6	10.7	1923	do.....
37	168572	Brg.	BROOKLYN EASTERN DISTRICT TERMINAL NO. 21.	1,166	1,166	340.0	38.6	10.7	1923	do.....
38	164922	Brg.	Brooks.....	7	7	25.0	11.5	2.5	1912	Clayton, N. Y.
39	3465	Scw.	Brothers.....	54	52	64.3	20.1	5.5	1890	San Francisco, Calif.
40	169004	Drg.	Broward II.....	174	163	110.2	30.1	5.9	1924	Baltimore, Md.
41	168573	Brg.	Brown.....	16	16	65.3	16.2	2.1	1922	Chamberlain, Tenn.
42	164466	Scw.	Bruce.....	11	11	40.8	12.6	2.8	1911	Ketchikan, Alaska
43	167045	Brg.	Brumfiel (composite).....	7	7	50.1	12.0	1.7	1917	Lenoir City, Tenn.
44	162914	Brg.	Brunswick.....	168	168	84.5	30.0	7.8	1906	Rondout, N. Y.
45	165631	Brg.	Brunswick.....	473	473	201.3	23.8	11.0	1914	Chesapeake City, Md.
46	166835	Brg.	Bucksport.....	332	332	110.4	35.2	9.3	1917	Tottenville, N. Y.
47	167572	Scw.	Bud.....	13	13	39.7	12.7	2.9	1915	Sault Ste. Marie, Mich.
48	163937	Brg.	Budwieser.....	210	210	90.0	25.0	4.0	1909	Ballard, Wash.
49	31618	Brg.	Buffalo.....	351	351	115.4	31.1	11.2	1899	Wilmington, Del.
50	169301	Brg.	BUFFALO.....	269	269	100.0	31.2	9.2	1925	East Boston, Mass.
51	164496	Scw.	Bug.....	14	14	42.0	13.5	3.2	1911	Ketchikan, Alaska
52	167442	Scw.	Bug.....	8	8	36.0	10.0	3.0	1918	Mount Vernon, Wash.
53	168662	Scw.	Bug.....	7	7	27.1	12.1	3.0	1923	Aina, Me.
54	167025	Scw.	BULL.....	66	66	60.0	25.0	5.1	1915	Buffalo, N. Y.
55	31691	Brg.	Bullion.....	160	136	84.3	30.3	7.3	1900	Perth Amboy, N. J.
56	167439	Brg.	Bundy.....	241	229	108.0	22.5	10.5	1918	Athens, N. Y.
57	165463	Brg.	Burnside.....	450	420	99.1	31.4	6.3	1913	Mariners, N. Y.
58	169388	Brg.	BURNSIDE.....	15	15	70.0	12.0	2.0	1925	Jeffersonville, Ind.
59	166961	Brg.	Burton Lee.....	313	313	109.0	35.2	9.0	1917	Brooklyn, N. Y.
60	168602	Scw.	Burwood.....	45	45	60.5	17.8	5.0	1923	Bellingham, Wash.
61	164808	Brg.	Bussell.....	10	10	50.8	15.0	1.9	1912	Lenoir City, Tenn.
62	168260	Brg.	Buster K.....	20	20	55.9	14.0	3.0	1921	Tennemo, Tenn.
63	166564	Brg.	Butler.....	298	298	79.6	28.0	7.3	1916	Brooklyn, N. Y.
64	167222	Brg.	Butterfly.....	13	13	43.0	12.0	3.2	1918	Clarendon, Ark.

<sup>1</sup> Formerly barge Sagamore.

<sup>2</sup> Formerly barge Perryville.

# Unrigged Vessels

639

Line No.	Serv-ice	Crew	Name of owner	Home port	Address of owner
1	Fsh.	0	Booth Fisheries Co. (Del.)	Seattle, Wash.	600 Marion Building.
2	Frt.	0	do.	do.	Do.
3	Frt.	1	Adam M. Rickenbach	Philadelphia, Pa.	Camden, N. J.
4	Frt.	1	Clyde Steamship Co. (Me.)	New York, N. Y.	Pier 36, North River.
5	Frt.	1	W. F. & R. Boat Builders (N. Y.)	Albany, N. Y.	Kingston, N. Y.
6	Frt.	1	Southern Pacific Co. (Ky.)	New York, N. Y.	Pier 49, North River.
7	Frt.	1	Anthony O'Boyle	do.	16 Bridge Street.
8	Frt.	1	John Elbin Erickson	do.	415 Fifth Street (B.).
9	Frt.	1	B. & O. R. R. Co. (Md.)	Baltimore, Md.	Baltimore and Charles Streets.
10	Frt.	1	New York Central R. R. Co. (N. Y.)	New York, N. Y.	6 Beaver Street.
11	Frt.	1	Southern Transportation Co. (N. J.)	Philadelphia, Pa.	Commercial Trust Building.
12	Frt.	1	do.	do.	Do.
13	Frt.	1	New York Central R. R. Co. (N. Y.)	New York, N. Y.	466 Lexington Avenue.
14	Frt.	8	Dunbar & Sullivan Dredging Co. (N. Y.)	Buffalo, N. Y.	Erie County Bank Building.
15	Frt.	1	New York Central R. R. Co. (N. Y.)	New York, N. Y.	6 Beaver Street.
16	Frt.	1	James McWilliams Blue Line (N. J.)	do.	1 Broadway.
17	Fer.	1	Mrs. J. S. Johnson	Chattanooga, Tenn.	Morristown, Tenn.
18	Frt.	0	Red Star Towing & Transportation Co. (W. Va.)	New York, N. Y.	17 Battery Place.
19	Frt.	1	New York Central R. R. Co. (N. Y.)	do.	6 Beaver Street.
20	Frt.	1	General Chemical Co. (N. Y.)	do.	40 Rector Street.
21	Frt.	3	Lehigh Coal & Navigation Co. (Pa.)	do.	143 Liberty Street.
22	Frt.	8	Sinclair Navigation Co.	do.	45 Nassau Street.
23	Frt.	0	John F. Hurley	do.	Jersey City, N. J.
24	Frt.	1	New York Central R. R. Co. (N. Y.)	do.	6 Beaver Street.
25	Pas.	1	Henry Quellmaiz Lumber & Manufacturing Co. (Mo.)	Memphis, Tenn.	Peach Orchard, Ark.
26	Frt.	1	Chiarello Lighterage Corporation (N. Y.)	New York, N. Y.	130 Pearl Street.
27	Frt.	1	Havemeyers & Elder (N. Y.)	do.	25 Broadway.
28	Fer.	1	do.	do.	Do.
29	Fer.	2	do.	do.	Do.
30	Fer.	2	do.	do.	Do.
31	Fer.	1	do.	do.	Do.
32	Fer.	2	do.	do.	Do.
33	Frt.	1	do.	do.	Do.
34	Frt.	1	do.	do.	Do.
35	Frt.	0	do.	do.	Do.
36	Frt.	0	do.	do.	Do.
37	Frt.	1	do.	do.	Do.
38	Frt.	1	Otis Brooks Lumber Co.	Cape Vincent, N. Y.	Clayton, N. Y.
39	Frt.	4	Van Camp Sea Food Co. (Calif.)	Los Angeles, Calif.	East San Pedro, Calif.
40	Drg.	14	Dixie Dredging Co. (Fla.)	Miami, Fla.	Hollywood, Fla.
41	Fer.	2	T. L. Brown	Chattanooga, Tenn.	Chamberlain, Tenn.
42	Frt.	0	Booth Fisheries Co. (Del.)	Seattle, Wash.	600 Marion Building.
43	Fer.	0	C. M. Plyley	Chattanooga, Tenn.	Lenoir City, Tenn.
44	Frt.	1	Mallory Steamship Co. (Me.)	New York, N. Y.	Pier 36, North River.
45	Frt.	1	Southern Transportation Co. (N. J.)	Philadelphia, Pa.	Commercial Trust Building.
46	Frt.	1	New York & Cuba Mail Steamship Co. (Me.)	New York, N. Y.	Foot Wall Street.
47	Frt.	1	W. B. King	Marquette, Mich.	Thorice, Mich.
48	Frt.	0	American Yukon Navigation Co. (W. Va.)	Eagle, Alaska	Skagway, Alaska.
49	Frt.	6	International Elevating Co. (N. J.)	New York, N. Y.	Produce Exchange.
50	Frt.	1	New York Central R. R. Co. (N. Y.)	do.	466 Lexington Avenue.
51	Frt.	0	Straits Packing Co. (Wash.)	Ketchikan, Alaska	Skome Arm, Alaska.
52	Frt.	0	John Summers	Seattle, Wash.	Mount Vernon, Wash.
53	Frt.	1	W. W. Thompson	Bath, Me.	Phippsburg, Me.
54	Wld.	3	Buffalo Marine Construction Corporation (N. Y.)	Buffalo, N. Y.	Foot Michigan Avenue.
55	Frt.	1	Wright & Cobb Lighterage Co. (N. Y.)	New York, N. Y.	17 Battery Place.
56	Frt.	1	Edward C. Boles	do.	345 West One hundred and twenty-second Street.
57	Frt.	1	New York Central R. R. Co. (N. Y.)	do.	6 Beaver Street.
58	Fer.	2	Burnside Land Co. (Ky.)	Louisville, Ky.	Burnside, Ky.
59	Frt.	1	Lee's Lighters (N. Y.)	New York, N. Y.	44 Whitehall Street.
60	Frt.	1	E. K. Wood Lumber Co. (Calif.)	Seattle, Wash.	
61	Pas.	1	Cas Bussell	Chattanooga, Tenn.	Lenoir City, Tenn.
62	Pas.	1	Walter Kurz	St. Louis, Mo.	Caruthersville, Mo.
63	Frt.	1	B. & O. R. R. Co. (Md.)	Baltimore, Md.	Baltimore and Charles Streets.
64	Pas.	1	C. H. Griffin	Memphis, Tenn.	Clarendon, Ark.

‡ Formerly barge 116.

‡ Formerly barge John C.

Line No.	Official No.	Rlg	Name of vessel	Tonnage		Register dimensions			When built	Where built
				Gross	Net	Length	Breadth	Depth		
				Feet						
1	164024	Brg.	Byron.....	434	405	100.8	31.4	8.0	1910	Port Richmond, N. Y.
2	166135	Scw.	C.....	198	198	101.2	31.7	7.2	1910	Baltimore, Md.
3	34435	Scw.	C. C.....	6	6	37.0	11.7	2.1	1902	Whatecom, Wash.
4	169098	Brg.	C. No. 1 (steel).....	605	605	158.5	42.3	10.0	1923	Oakland, Calif.
5	164037	Scw.	C. P. No. 3.....	10	10	31.1	11.3	3.2	1910	Village Point, Wash.
6	164088	Scw.	C. P. No. 4.....	10	10	31.1	11.3	3.2	1910	do.
7	164244	Scw.	C. P. No. 5.....	25	25	52.7	15.8	3.9	1910	Bellingham, Wash.
8	164245	Scw.	C. P. No. 6.....	25	25	52.7	15.8	3.9	1910	do.
9	165125	Scw.	C. P. No. 7.....	26	26	51.0	15.9	4.1	1913	do.
10	165131	Scw.	C. P. No. 8.....	26	26	51.0	15.9	4.1	1913	do.
11	165137	Scw.	C. P. No. 9.....	26	26	51.0	15.9	4.1	1913	do.
12	165288	Scw.	C. P. No. 10.....	282	282	81.1	25.9	7.2	1913	do.
13	165805	Scw.	C. P. No. 11.....	26	26	51.0	15.9	4.1	1914	do.
14	165806	Scw.	C. P. No. 12.....	26	26	51.0	15.9	4.1	1914	do.
15	165810	Scw.	C. P. No. 13.....	26	26	51.0	15.9	4.1	1914	do.
16	165811	Scw.	C. P. No. 14.....	26	26	51.0	15.9	4.1	1914	do.
17	166648	Scw.	C. P. No. 15.....	26	26	51.0	15.8	4.1	1917	Beach, Wash.
18	166649	Scw.	C. P. No. 16.....	26	26	51.5	15.8	4.1	1917	do.
19	166650	Scw.	C. P. No. 17.....	26	26	51.5	15.8	4.1	1917	do.
20	166042	Scw.	C. C. Co. No. 1.....	29	29	49.8	17.9	4.0	1915	Seattle, Wash.
21	166043	Scw.	C. C. Co. No. 2.....	29	29	49.8	17.9	4.0	1915	do.
22	166044	Scw.	C. C. Co. No. 3.....	29	29	49.8	17.9	4.0	1915	do.
23	169497	Scw.	C. P. C. No. 1.....	75	75	66.0	22.0	6.0	1925	Carlisle, Alaska.
24	169498	Scw.	C. P. C. No. 2.....	75	75	66.0	22.0	6.0	1925	do.
25	169499	Scw.	C. P. C. No. 4.....	75	75	66.0	22.0	6.0	1925	do.
26	167132	Scw.	C. S. Co. No. 1.....	35	35	59.8	21.5	3.1	1917	Seattle, Wash.
27	167198	Scw.	C. R. P. Co. No. 1.....	44	44	61.5	22.2	3.9	1918	Mukilteo, Wash.
28	34381	Scw.	C. W. F. No. 2.....	23	23	50.5	14.7	4.3	1900	Anacortes, Wash.
29	167809	Scw.	C. F. L. Co. No. 1.....	42	42	60.9	20.0	4.0	1920	Hoquiam, Wash.
30	164663	Scw.	C. & W. No. 1.....	41	41	52.0	20.2	3.5	1904	Alderdeen, Wash.
31	166740	Brg.	C. C. & B. Inc. No. 3.....	380	380	95.3	30.0	12.7	1917	South Rondout, N. Y.
32	166787	Brg.	C. C. and B. Inc. No. 4.....	387	378	96.3	30.0	12.9	1917	Connelly, N. Y.
33	166788	Brg.	C. C. and B. Inc. No. 5.....	387	378	96.3	30.0	12.9	1917	do.
34	167102	Brg.	C. C. & B. Inc. No. 6.....	388	388	93.3	30.0	12.9	1917	South Rondout, N. Y.
35	167701	Brg.	C. L. & T. Co. No. 30.....	161	161	92.4	27.8	7.3	1919	Baltimore, Md.
36	167763	Scw.	C. L. & T. Co. No. 46.....	159	159	92.9	27.8	7.2	1919	do.
37	168124	Scw.	C. L. & T. Co. No. 129.....	156	156	92.8	27.8	7.1	1920	do.
38	168125	Scw.	C. L. & T. Co. No. 151.....	159	159	92.8	27.8	7.2	1920	do.
39	168126	Scw.	C. L. & T. Co. No. 181.....	161	161	92.4	27.8	7.3	1920	do.
40	166116	Scw.	C. L. & T. Co. No. 253.....	158	158	91.4	27.7	7.4	1913	do.
41	166117	Scw.	C. L. & T. Co. No. 268.....	134	134	90.1	26.1	7.0	1905	do.
42	166118	Scw.	C. L. & T. Co. No. 269.....	135	135	90.3	26.1	7.0	1911	do.
43	166119	Scw.	C. L. & T. Co. No. 314.....	153	153	90.3	28.1	7.2	1905	do.
44	166120	Scw.	C. L. & T. Co. No. 321.....	159	159	91.3	27.7	7.4	1913	do.
45	168127	Scw.	C. L. & T. Co. No. 457.....	123	123	86.6	25.8	6.5	1920	do.
46	164804	Scw.	C. T. & B. Co. No. 1.....	67	67	51.0	15.9	4.1	1912	Bellingham, Wash.
47	164954	Scw.	C. T. & B. Co. No. 2.....	26	26	51.0	15.9	4.1	1912	do.
48	34401	Brg.	C. Tyron.....	200	200	100.2	22.7	9.0	1901	Perth Amboy, N. J.
49	162141	Brg.	C. C. Harris.....	346	346	109.5	26.1	11.3	1903	Brooklyn, N. Y.
50	162211	Cnl.	C. E. Holden.....	104	99	96.4	17.4	7.4	1904	Whitehall, N. Y.
51	166986	Cnl.	C. F. Burns.....	117	113	96.6	17.7	8.0	1914	Watervliet, N. Y.
52	163853	Cnl.	C. H. McKee, jr.....	131	125	96.5	17.4	9.0	1909	Champlain, N. Y.
53	34343	Brg.	C. H. Tibblits.....	269	269	100.7	28.5	9.8	1899	Tomkins Cove, N. Y.
54	166987	Cnl.	C. H. Tiffany.....	117	113	96.6	17.7	8.0	1911	Schuylerville, N. Y.
55	34283	Brg.	C. I. Gibbs, jr.....	303	303	78.2	28.2	6.7	1897	Brooklyn, N. Y.
56	165843	Brg.	C. I. Shepard.....	450	333	116.5	30.2	12.0	1915	Gildersleeve, Conn.
57	162132	Brg.	C. J. Brown.....	161	154	95.7	20.9	8.9	1903	Eddyville, N. Y.
58	166711	Brg.	C. J. Cleary.....	583	583	119.8	33.2	14.1	1917	Brooklyn, N. Y.
59	163322	Brg.	C. J. Curtin.....	203	203	100.4	30.2	7.8	1906	do.
60	165414	Brg.	C. L. Perkins.....	157	144	102.7	29.2	7.8	1913	South Portland, Me.
61	166979	Cnl.	C. M. Potter.....	117	113	96.6	17.2	7.8	1913	Schuylerville, N. Y.
62	162894	Cnl.	C. M. Schuyler.....	94	90	93.5	17.4	6.5	1893	St. Johnsville, N. Y.
63	169028	Brg.	C. O. Ferry.....	7	7	40.7	11.8	2.1	1923	Johnsonville, Tenn.
64	166810	Cnl.	C. R. Fee.....	104	97	95.0	17.4	7.6	1889	Durhamville, N. Y.
65	166139	Brg.	C. R. Gardinor.....	524	506	116.5	36.2	14.0	1915	Gildersleeve, Conn.
66	34231	Cnl.	C. T. Laverty.....	103	98	96.0	17.8	7.4	1892	Whitehall, N. Y.
67	162003	Brg.	C. T. Rowland.....	282	282	149.5	23.4	9.8	1893	Elkton, Md.
68	165257	Brg.	O. D. S. Miller.....	397	397	114.5	28.0	13.3	1913	South Rondout, N. Y.
69	169290	Drq.	Cabbage Island.....	195	193	110.0	34.0	5.9	1925	Baltimore, Md.
70	169344	Brg.	Cable Ferry.....	15	15	66.7	12.0	2.4	1925	Mount Carmel, Ill.
71	163790	Brg.	Cadet Blue.....	418	418	112.1	29.4	12.4	1909	South Rondout, N. Y.
72	34338	Brg.	Calcium.....	345	345	124.8	30.2	9.0	1899	Buffalo, N. Y.
73	34333	Brg.	Caledonia.....	415	393	101.1	30.2	7.6	1899	Brooklyn, N. Y.
74	162681	Brg.	Calumet.....	330	330	112.1	32.1	10.3	1906	Mariners Harbor, N. Y.
75	34451	Brg.	Calvert.....	368	368	168.0	23.8	10.9	1923	Elkton, Md.
76	163448	Brg.	Calvin.....	415	415	182.0	23.8	11.0	1908	do.
77	164070	Brg.	Calvin T. Davison.....	449	440	184.2	23.6	11.1	1910	Milford, Del.

Unrigged Vessels

Line No.	Service	Crew	Name of owner	Home port	Address of owner
1	Frtd.	1	New York Central R. R. Co. (N. Y.)	New York, N. Y.	6 Beaver Street.
2	Frtd.	1	H. L. Walker	Baltimore, Md.	Marine Bank Building.
3	Fsh.	0	Sunny Point Packing Co. (Wash.)	Ketchikan, Alaska	
4	Frtd.	1	Claude Cummings	Los Angeles, Calif.	Long Beach, Calif.
5	Frtd.	0	Carlisle Packing Co. (Wash.)	Seattle, Wash.	Bellingham, Wash.
6	Frtd.	0	do.	do.	Do.
7	Frtd.	1	do.	Port Townsend, Wash.	Do.
8	Frtd.	1	do.	do.	Do.
9	Fsh.	0	do.	do.	Do.
10	Frtd.	0	do.	do.	Do.
11	Frtd.	0	do.	do.	Do.
12	Fsh.	0	Pacific American Fisheries (Me.)	Seattle, Wash.	Do.
13	Fsh.	0	Carlisle Packing Co. (Wash.)	do.	Do.
14	Fsh.	0	do.	do.	Do.
15	Frtd.	0	do.	do.	Do.
16	Frtd.	0	do.	do.	Do.
17	Fsh.	0	do.	do.	Do.
18	Fsh.	0	do.	do.	Do.
19	Fsh.	0	do.	do.	Do.
20	Fsh.	0	Sunrise Packing Co. (Wash.)	do.	415 Seventh Avenue S.
21	Frtd.	0	Bellingham Tug & Barge Co.	do.	1214 Cornwall Avenue.
22	Frtd.	0	Anacortes Pile Driving Co. (Wash.)	do.	1108 Ninth Street.
23	Fsh.	0	Carlisle Packing Co. (Wash.)	Juneau, Alaska	Naknek, Alaska.
24	Fsh.	0	do.	do.	Do.
25	Ssh.	0	do.	do.	Do.
26	Fsh.	2	Seacoast Packing Co. (Wash.)	do.	Craig, Alaska.
27	Frtd.	0	Copper River Packing Co. (Wash.)	Seattle, Wash.	568-9 Coleman Building.
28	Frtd.	0	A. M. Jacobsen	do.	6056 Thirty-sixth Avenue.
29	Frtd.	1	Donovan-Corkery Logging Co. (Wash.)	do.	Aberdeen, Wash.
30	Frtd.	0	Creech & Walker Construction Co. (Wash.)	Port Townsend, Wash.	Do.
31	Frtd.	1	Mystic Steamship Co. (Mass.) (Trustees)	Boston, Mass.	111 Devonshire Street.
32	Frtd.	1	do.	do.	Do.
33	Frtd.	1	do.	do.	Do.
34	Frtd.	1	do.	do.	Do.
35	Frtd.	1	Chesapeake Lighterage & Towing Co. (Md.)	Baltimore, Md.	701 Keyser Building.
36	Frtd.	1	do.	do.	Do.
37	Frtd.	1	do.	do.	Do.
38	Frtd.	1	do.	do.	Do.
39	Frtd.	1	do.	do.	Do.
40	Frtd.	1	do.	do.	Do.
41	Frtd.	1	do.	do.	Do.
42	Frtd.	1	do.	do.	Do.
43	Frtd.	1	do.	do.	Do.
44	Frtd.	0	do.	do.	Do.
45	Frtd.	1	do.	do.	Do.
46	Fsh.	0	Seacoast Packing Co. (Wash.)	Seattle, Wash.	305 Mutual Life Building.
47	Frtd.	0	Hoonah Packing Co. (Wash.)	Port Townsend, Wash.	
48	Frtd.	1	Bertell W. King	New York, N. Y.	17 State Street.
49	Frtd.	0	M. R. Tague	do.	1 Broadway.
50	Frtd.	1	William Senecal	Rouses Point, N. Y.	Champlain, N. Y.
51	Frtd.	1	Edward G. Murray Lighterage & Transportation Co. (N. Y.)	Albany, N. Y.	Waterford, N. Y.
52	Frtd.	1	Charles Riley	do.	Whitehall, N. Y.
53	Frtd.	1	Red Star Towing & Transportation Co. (W. Va.)	New York, N. Y.	17 Battery Place.
54	Frtd.	1	Edward G. Murray Lighterage & Transportation Co. (N. Y.)	Albany, N. Y.	Waterford, N. Y.
55	Frtd.	2	Southern Pacific Co. (Ky.)	New York, N. Y.	Pier 49, North River.
56	Frtd.	1	James McWilliams Blue Line (N. J.)	do.	1 Broadway.
57	Frtd.	1	New York, Sand & Facing Co. (N. Y.)	do.	106 Grand Avenue (B.).
58	Frtd.	1	Cleary Bros. (N. Y.)	do.	116 Broad Street.
59	Frtd.	1	Daniel H. Mowell	do.	1 Broadway.
60	Frtd.	3	Bawley Bros.	Philadelphia, Pa.	Leipsic, Del.
61	Frtd.	1	Edward G. Murray Lighterage & Transportation Co. (N. Y.)	Albany, N. Y.	Waterford, N. Y.
62	Frtd.	1	George Weightman	do.	Fort Ann, N. Y.
63	Fer.	2	T. W. Saunders	Nashville, Tenn.	Camden, Tenn.
64	Frtd.	1	Lake Champlain Transportation Co. (N. Y.)	Albany, N. Y.	Whitehall, N. Y.
65	Frtd.	1	James McWilliams Blue Line (N. J.)	New York, N. Y.	1 Broadway.
66	Frtd.	1	Theophile Laviolette	Albany, N. Y.	Fort Edward, N. Y.
67	Frtd.	2	Beaufort County Lumber Co.	Wilmington, N. C.	Murchison National Bank Building.
68	Frtd.	1	Mesick & Mesick (N. J.)	New York, N. Y.	1 Broadway.
69	Drg.	20	Ellicott Machine Corporation (Del.)	Baltimore, Md.	1111 Bush Street.
70	Pas.	1	Henry Beulligmann	St. Louis, Mo.	Mt. Carmel, Ill.
71	Frtd.	1	James McWilliams Blue Line (N. J.)	New York, N. Y.	1 Broadway.
72	Frtd.	1	William H. Ellery	Buffalo, N. Y.	72 Pearl Street.
73	Frtd.	1	New York Central R. R. Co. (N. Y.)	New York, N. Y.	6 Beaver Street.
74	Frtd.	3	General Chemical Co. (N. Y.)	do.	40 Rector Street.
75	Frtd.	2	Eastern Transportation Co. (Del.)	Wilmington, Del.	Ford Building.
76	Frtd.	1	James J. McNally	Philadelphia, Pa.	Bullitt Building.
77	Frtd.	1	Davison Chemical Co. (Md.)	Baltimore, Md.	Garrett Building.

## Unrigged Vessels

Line No.	Official No.	Rig	Name of vessel	Tonnage		Register dimensions			When built	Where built	
				Gross	Net	Length	Breadth	Depth			
							<i>Feet</i>	<i>Feet</i>	<i>Feet</i>		
1	165170	Brg.	Cambria	459	436	101.2	31.4	8.5	1913	Brooklyn, N. Y.	
2	164981	Brg.	Camille	239	239	129.0	37.3	5.7	1912	St. Michael, Alaska	
3	34351	Brg.	Camden	117	101	75.8	25.0	7.3	1900	Brooklyn, N. Y.	
4	168176	Sew.	Campbell Mill Co. No. 1	66	66	55.8	24.0	5.8	1921	Kirkland, Wash.	
5	169304	Sew.	Campbell Mill Co. No. 2	25	25	40.4	19.9	3.9	1025	Redmond, Wash.	
6	34340	Brg.	Canton	415	393	101.1	30.2	7.6	1899	Brooklyn, N. Y.	
7	166736	Brg.	Canton	313	313	80.8	28.0	7.3	1917	do.	
8	166626	Sew.	Cap	13	13	39.8	13.0	3.4	1917	Seattle, Wash.	
9	162486	Brg.	Cape	256	235	108.7	30.6	8.9	1903	Brooklyn, N. Y.	
10	163216	Brg.	Capitol	414	414	109.2	43.0	10.0	1907	do.	
11	169092	Sew.	Capitol Oyster Co. No. 1	7	7	36.3	9.9	2.5	1924	Olympia, Wash.	
12	34334	Sew.	Capping Scow No. 1	12	12	46.6	11.8	3.0	1899	New Whatcom, Wash.	
13	34335	Sew.	Capping Scow No. 2	12	12	46.6	11.8	3.0	1899	do.	
14	34325	Sew.	Capping Scow No. 4	12	12	46.6	11.8	3.0	1899	do.	
15	34145	Brg.	Capt. Albert	97	97	70.6	26.5	6.2	1885	Brooklyn, N. Y.	
16	167754	Brg.	Captain Bishop	535	535	117.5	31.0	14.1	1919	Kingston, N. Y.	
17	34426	Brg.	Captain Jameson	334	334	108.1	28.3	10.5	1901	Roundout, N. Y.	
18	165006	Brg.	Captain Jarvis	453	453	98.8	31.0	8.3	1912	Port Richmond, N. Y.	
19	34269	Brg.	Capt. Tom	154	154	80.2	30.3	7.8	1893	Brooklyn, N. Y.	
20	166617	Brg.	Captain Tom	224	224	94.8	32.1	8.3	1917	do.	
21	167262	Brg.	Capt. M. Chapman	254	247	106.0	22.5	11.1	1918	Cohoes, N. Y.	
22	165341	Brg.	Capt. M. Quinn	462	462	110.0	30.3	13.5	1913	Brooklyn, N. Y.	
23	166602	Brg.	Capt. R. S. Clark	247	247	103.8	22.9	10.7	1917	Watervliet, N. Y.	
24	163664	Brg.	Capt. Frank Sullivan	202	202	96.0	24.0	10.4	1909	West New Brighton, N. Y.	
25	34247	Brg.	Carbonate	94	94	116.0	28.0	3.8	1896	Buffalo, N. Y.	
26	34441	Brg.	Cardigan	319	319	105.2	26.3	11.3	1901	Slightsburg, N. Y.	
27	162956	Brg.	Caribou	186	186	86.0	24.9	4.0	1906	St. Michael, Alaska	
28	130479	Brg.	Carl	289	252	127.5	27.1	13.5	1890	New London, Conn.	
29	164674	Brg.	Carlton	476	457	102.2	31.5	7.6	1911	Mariners Harbor, N. Y.	
30	162888	Brg.	Carman	424	403	99.3	30.4	7.8	1906	Brooklyn, N. Y.	
31	165809	Sew.	Carnation	119	119	90.0	26.0	6.0	1914	Seattle, Wash.	
32	34448	Brg.	Carolina	334	334	167.0	23.8	10.8	1897	Elkton, Md.	
33	165012	Cnl.	Carolina	100	94	93.5	17.3	7.5	1912	Elizabeth City, N. C.	
34	127676	Brg.	Carolina	511	434	163.1	38.0	11.6	1902	Port Blakely, Wash.	
35	125642	Brg.	Carolina Dixon	55	45	59.0	22.0	4.7	1878	San Francisco, Calif.	
36	166465	Brg.	Caroline	326	326	115.2	34.4	8.9	1912	Brooklyn, N. Y.	
37	168952	Brg.	Carolyn	531	531	114.7	31.4	13.9	1924	Kingston, N. Y.	
38	34402	Brg.	Carrie	385	368	121.7	27.4	10.8	1901	Gildersleeve, Conn.	
39	168192	Brg.	Carroll K. West	385	385	104.4	29.2	11.7	1921	Brooklyn, N. Y.	
40	165110	Brg.	Carter	458	435	101.2	31.4	8.5	1912	do.	
41	162669	Brg.	Catawba	150	150	82.0	28.6	7.4	1906	Port Richmond, N. Y.	
42	165207	Brg.	Catawba	473	473	201.3	23.8	11.0	1913	Elkton, Md.	
43	167532	Sew.	Catfish	52	52	61.5	17.7	5.9	1919	Bellingham, Wash.	
44	166144	Brg.	Catharine Kelly	425	425	114.4	29.0	12.5	1915	Kingston, N. Y.	
45	166973	Brg.	Catherine	349	349	90.0	30.0	6.5	1917	Norfolk, Va.	
46	167027	Cnl.	Catherine	108	101	95.9	17.5	7.6	1917	Cohoes, N. Y.	
47	168232	Brg.	Catherine	246	246	108.0	23.0	10.5	1921	Whitehall, N. Y.	
48	115555	Brg.	Catherine Hughes	510	580	121.1	33.4	14.5	1913	Kingston, N. Y.	
49	163814	Brg.	Catherine Murray	144	144	84.0	30.3	6.3	1906	do.	
50	34425	Brg.	Catherine Ward	253	241	00.0	25.5	10.8	1901	Port Amboy, N. J.	
51	166789	Brg.	Catherine C. Boles	336	222	105.3	22.5	10.5	1917	Whitehall, N. Y.	
52	34438	Brg.	Catoctin	304	292	80.0	28.0	7.1	1901	Port Richmond, N. Y.	
53	34453	Brg.	Catskill	416	392	99.6	30.0	7.8	1903	Brooklyn, N. Y.	
54	168026	Sew.	CAUBEEN	261	261	95.0	27.4	11.5	1914	Newport News, Va.	
55	63034	Brg.	Cayuga	374	374	163.3	23.5	11.0	1922	Elkton, Md.	
56	165475	Brg.	Cayuga	450	421	99.5	31.4	8.5	1913	Mariners Harbor, N. Y.	
57	168254	Brg.	CAYUGA	351	343	135.0	34.0	8.8	1921	Chester, Pa.	
58	34444	Brg.	Cecil	370	370	168.0	23.8	10.8	1900	Elkton, Md.	
59	164991	Brg.	Cedarcliff	323	323	114.0	34.5	8.5	1910	Kingston, N. Y.	
60	164375	Brg.	Cedar Hill No. 2	269	269	105.6	24.3	9.3	-----	Unknown	
61	164379	Brg.	Cedar Hill No. 3	272	272	104.7	24.4	9.3	-----	do.	
62	162675	Brg.	Celestine McNally	441	441	183.5	23.8	11.1	1906	Elkton, Md.	
63	162889	Brg.	Central	424	402	99.0	30.4	7.8	1906	Brooklyn, N. Y.	
64	167813	Brg.	Central Niquero 1	229	222	108.5	30.4	8.1	1920	Westlake, La.	
65	167824	Brg.	Central Niquero 2	229	222	108.5	30.4	8.1	1920	do.	
66	167825	Brg.	Central Niquero 3	229	222	108.5	30.4	8.1	1920	do.	
67	34432	Brg.	Century	623	544	135.2	45.1	10.9	1901	Brooklyn, N. Y.	
68	216516	Brg.	Chagras	1,161	1,132	205.3	31.0	22.8	1873	Port Glasgow, Scotland	
69	163331	Brg.	Chairman	319	319	105.8	35.2	9.5	1907	Brooklyn, N. Y.	
70	34272	Brg.	Chaldean	139	139	77.1	28.1	7.4	1896	do.	
71	168396	Brg.	Challenger	86	86	70.5	26.5	5.8	1898	South San Francisco, Calif.	
72	168630	Brg.	Challenger No. 2	39	39	54.9	22.9	3.3	1913	Los Angeles, Calif.	
73	168648	Brg.	Chamberlain Ferry	7	7	47.3	11.8	1.6	1922	Newark, Ark.	
74	165723	Brg.	Champlain	473	473	201.3	23.8	11.0	1914	Chesapeake City, Md.	
75	168893	Sew.	Champlain	330	330	115.2	34.1	8.9	1914	Brooklyn, N. Y.	

<sup>1</sup> Formerly barge New York Dock Terminal No. 23.  
<sup>2</sup> Formerly st. s. Nathan Hale.

<sup>3</sup> Formerly barge W. M. Moran.  
<sup>4</sup> Formerly barge Catherine C. Ryan.



Line No.	Serv-ice	Crew	Name of owner	Home port	Address of owner
1	Frt.	1	New York Central R. R. Co. (N. Y.)	New York, N. Y.	6 Beaver Street.
2	Frt.	0	American Yukon Navigation Co. (W. Va.)	Eagle, Alaska	Skagway, Alaska.
3	Frt.	1	New York Central R. R. Co. (N. Y.)	New York, N. Y.	6 Beaver Street.
4	Frt.	0	Campbell Mill Co. (Wash.)	Seattle, Wash.	301 Fourth Avenue.
5	Frt.	0	do.	do.	1 Broadway.
6	Frt.	1	New York Central R. R. Co. (N. Y.)	New York, N. Y.	6 Beaver Street.
7	Frt.	1	B. & O. R. R. Co. (Md.)	Baltimore, Md.	Baltimore and Charles Streets.
8	Fsh.	0	San Juan Fishing & Packing Co. (Wash.)	Seattle, Wash.	Foot Stacey Street.
9	Frt.	1	Cleary Bros. (N. Y.)	New York, N. Y.	116 Broad Street.
10	Wrk.	6	Merritt-Chapman & Scott Corporation (Del.)	do.	17 Battery Place.
11	Fsh.	0	D. R. Helser	Tacoma, Wash.	Olympia, Wash.
12	Frt.	0	C. W. Waterman	Seattle, Wash.	1500 Harbor Avenue.
13	Frt.	0	do.	do.	Do.
14	Fsh.	0	Pacific American Fisheries (Me.)	do.	Bellingham, Wash.
15	Frt.	2	L. Boyer's Sons Co. (N. J.)	New York, N. Y.	82 Beaver Street.
16	Frt.	1	William D. Dittmar	do.	1 Broadway.
17	Frt.	1	Michael R. Tague	do.	29 Broadway.
18	Frt.	1	Jarvis Lighterage Co. (N. Y.)	do.	44 Whitehall Street.
19	Frt.	1	T. A. Scott Co. (Conn.)	New London, Conn.	Pequot Avenue.
20	Frt.	1	L. Boyer's Sons Co. (N. J.)	New York, N. Y.	82 Beaver Street.
21	Frt.	1	Walter E. Bascom	Albany, N. Y.	Whitehall, N. Y.
22	Frt.	1	Cleary Bros. (N. Y.)	New York, N. Y.	116 Broad Street.
23	Frt.	1	John J. Hammond	do.	1 Broadway.
24	Ftr.	1	Patrick J. Quinn	do.	17 East Forty-second Street.
25	Frt.	1	William H. Ellery	Buffalo, N. Y.	72 Pearl Street.
26	Frt.	1	Keeler Transportation Line (N. Y.)	New York, N. Y.	1 Broadway.
27	Frt.	0	American Yukon Navigation Co. (W. Va.)	St. Michael, Alaska	Skagway, Alaska.
28	Frt.	3	Thames Tow Boat Co. (Conn.)	New London, Conn.	224 Bank Street.
29	Frt.	1	New York Central R. R. Co. (N. Y.)	New York, N. Y.	6 Beaver Street.
30	Frt.	1	do.	do.	Do.
31	Frt.	0	E. E. Blackmore	Seattle, Wash.	Mount Vernon, Wash.
32	Frt.	1	L. B. Shaw	Philadelphia, Pa.	Camden, N. J.
33	Frt.	1	Ambrose Kinney	Albany, N. Y.	Whitehall, N. Y.
34	Frt.	8	Carl A. Nelson	San Francisco, Calif.	553 Alvarado Street.
35	Fsh.	2	H. W. Hansen	Los Angeles, Calif.	Wilmington, Calif.
36	Frt.	1	Jacobus Grauwiler Co. (N. Y.)	New York, N. Y.	24 Stone Street.
37	Frt.	1	W. F. & R. Boat Builders (N. Y.)	Albany, N. Y.	Kingston, N. Y.
38	Frt.	0	McWilliams Bros. (N. Y.)	New York, N. Y.	1 Broadway.
39	Frt.	1	Michael Weidner	do.	25 Beaver Street.
40	Frt.	1	New York Central R. R. Co. (N. Y.)	do.	6 Beaver Street.
41	Frt.	1	B. & O. R. R. Co. (Md.)	Baltimore, Md.	Baltimore and Charles Streets.
42	Frt.	1	Southern Transportation Co. (N. J.)	Philadelphia, Pa.	Commercial Trust Building.
43	Fsh.	1	Alaska Packers Association (Calif.)	Seattle, Wash.	do.
44	Frt.	1	Marie Ryan	New York, N. Y.	2011 Newkirk Avenue (B.).
45	Frt.	1	Robert S. Haight	do.	17 State Street.
46	Frt.	1	Henry Patenode	Rouses Point, N. Y.	Champlain, N. Y.
47	Frt.	1	William J. Ryan	Albany, N. Y.	Whitehall, N. Y.
48	Frt.	0	Jacob Rice	do.	do.
49	Frt.	1	Metropolitan Securities Corporation (Del.)	New York, N. Y.	17 Battery Place.
50	Frt.	0	James T. O'Donnell	do.	116 Broad Street.
51	Frt.	1	Frank Bergen	Albany, N. Y.	Whitehall, N. Y.
52	Frt.	2	B. & O. R. R. Co. (Md.)	Baltimore, Md.	Baltimore and Charles Streets.
53	Frt.	1	New York Central R. R. Co. (N. Y.)	New York, N. Y.	6 Beaver Street.
54	Frt.	2	Dunbar & Sullivan Dredging Co. (N. Y.)	Buffalo, N. Y.	Erie County Bank Building.
55	Frt.	1	Southern Transportation Co. (N. J.)	Philadelphia, Pa.	Commercial Trust Building.
56	Frt.	1	New York Central R. R. Co. (N. Y.)	New York, N. Y.	6 Beaver Street.
57	Tnk.	2	Gulf Refining Co. (Tex.)	Port Arthur, Tex.	West Port Arthur, Tex.
58	Frt.	2	Eastern Transportation Co. (Del.)	Wilmington, Del.	Ford Building.
59	Frt.	1	Chatham Lighterage Co. (N. Y.)	New York, N. Y.	Pier 49, North River.
60	Frt.	1	W. J. Crocker	do.	1932 Arthur Avenue.
61	Frt.	1	Knickerbocker Ice Co. (N. J.)	do.	11 East Forty-second Street.
62	Frt.	1	Eastern Transportation Co. (Del.)	Wilmington, Del.	Ford Building.
63	Frt.	1	New York Central R. R. Co. (N. Y.)	New York, N. Y.	6 Beaver Street.
64	Frt.	2	Colonial Sugar Co. (N. J.)	New Orleans, La.	1116 Whitney Building.
65	Frt.	2	do.	do.	Do.
66	Frt.	2	do.	do.	Do.
67	Wrk.	2	Merritt-Chapman & Scott Corporation (Del.)	New York, N. Y.	17 Battery Place.
68	Tnk.	10	Magnolia Petroleum Co. (Tex.)	Port Arthur, Tex.	Beaumont, Tex.
69	Frt.	1	Merritt-Chapman & Scott Corporation (Del.)	New York, N. Y.	17 Battery Place.
70	Frt.	1	L. Boyer's Sons Co. (N. J.)	do.	82 Beaver Street.
71	Fsh.	2	Hans Carstensen	Los Angeles, Calif.	Redonda Beach, Calif.
72	Pas.	1	do.	do.	Do.
73	Pas.	1	A. A. Adair	Memphis, Tenn.	Newark, Ark.
74	Frt.	1	Southern Transportation Co. (N. J.)	Philadelphia, Pa.	Commercial Trust Building.
75	Frt.	1	Cleary Bros. (N. Y.)	New York, N. Y.	116 Broad Street.

<sup>a</sup> Formerly barge  
<sup>b</sup> Marie Hooper.

<sup>a</sup> Formerly British st. s. Loa.  
<sup>b</sup> Chilean st. s. Loa.

## Unrigged Vessels

Line No.	Official No.	Rig	Name of vessel	Tonnage		Register dimensions			When built	Where built
				Gross	Net	Length	Breadth	Depth		
				Feet						
1	169008	Sew.	Champlain	22	22	61.0	15.1	2.6	1922	Cohoes, N. Y.
2	168987	Brg.	Chancellor	539	539	116.1	31.0	14.4	1921	Kingston, N. Y.
3	164039	Brg.	Chapin	432	403	100.0	31.3	8.0	1910	Port Richmond, N. Y.
4	163813	Brg.	Chaplico	238	238	115.8	22.7	9.7	1909	Camden, N. J.
5	162679	Brg.	Charles	396	378	121.0	27.5	12.0	1906	Gildersleeve, Conn.
6	164676	Sew.	Charles D.	314	314	111.2	36.5	8.2	1911	Everett, Wash.
7	165018	Brg.	Charles O.	389	389	110.5	28.8	12.1	1911	Brooklyn, N. Y.
8	168615	Sew.	Chas. Brenner No. 1	6	6	36.0	9.0	2.5	1923	Olympia, Wash.
9	168616	Sew.	Chas. Brenner No. 2	6	6	36.0	9.0	2.5	1923	do
10	63044	Brg.	Charles Frederick	221	221	90.2	24.3	10.3	1901	Astoria, N. Y.
11	166603	Brg.	Charles A. Freeburn	307	307	111.8	33.6	9.2	1900	Brooklyn, N. Y.
12	34304	Brg.	Charles A. McCaffrey	357	357	113.8	26.1	11.6	1898	S. Rondout, N. Y.
13	165495	Cnl.	Charles A. Reilly	108	100	96.0	17.5	7.8	1913	Whitehall, N. Y.
14	125691	Brg.	Charles B. Kenny	1,074	981	179.3	37.2	22.8	1878	Bath, Me.
15	168315	Brg.	Chas. D. Snedeker	420	420	90.4	30.2	8.4	1906	Perth Amboy, N. J.
16	163557	Cnl.	Charles E. Gates	102	95	97.0	17.5	7.6	1901	Northumberland, N. Y.
17	168863	Brg.	Charles E. Howe	357	357	115.1	33.8	10.1	1923	New York, N. Y.
18	162705	Brg.	Charles E. McNally	459	459	190.9	23.8	10.9	1906	Elkton, Md.
19	167101	Brg.	Chas. F. Randolph	497	497	116.3	31.0	13.5	1917	Rondout, N. Y.
20	30077	Brg.	Chas. F. Waterbury	244	244	104.2	22.6	10.7	1896	Long Island City, N. Y.
21	162633	Brg.	Charles L. Tague	335	335	108.5	26.5	11.6	1905	Rondout, N. Y.
22	163555	Cnl.	Charles R. McMillen	104	98	97.0	17.5	7.2	1908	Lansingburgh, N. Y.
23	167370	Brg.	Charles R. O'Connor	447	447	112.0	29.0	13.1	1918	Kingston, N. Y.
24	163315	Brg.	Charleston	145	145	82.6	30.4	6.6	1906	do
25	165813	Brg.	Charleston	473	473	201.3	23.8	11.0	1914	Elkton, Md.
26	167269	Sew.	Charley	43	43	50.0	24.1	4.0	1918	Everett, Wash.
27	34332	Brg.	Charlotte	410	389	101.1	30.0	7.6	1899	Brooklyn, N. Y.
28	162390	Brg.	Charlotte	431	431	191.6	23.8	11.0	1905	Elkton, Md.
29	166459	Brg.	Charlotte	320	320	115.2	34.4	8.7	1914	Brooklyn, F. Y.
30	168404	Brg.	Charlotte	9	9	50.0	11.9	2.0	1922	Knoxville, Tenn.
31	168866	Sew.	Charlotte	287	287	100.4	40.0	8.0	1923	Everett, Wash.
32	169490	Sew.	Charmed Water	28	28	34.4	12.1	3.3	1914	Seattle, Wash.
33	167529	Sew.	Charr	52	52	61.5	17.7	5.9	1919	Bellingham, Wash.
34	162447	Brg.	CHARTIERS	275	275	89.2	25.2	9.2	1896	Elizabeth, N. J.
35	34337	Brg.	Chatham	414	393	101.0	30.2	7.6	1899	Brooklyn, N. Y.
36	166196	Sew.	Chatham	38	38	61.2	17.8	4.3	1915	Seattle, Wash.
37	167805	Sew.	Chatham No. 2	37	37	60.0	18.0	4.1	1920	do
38	165211	Brg.	Chauncy	460	436	101.5	31.4	8.4	1913	Brooklyn, N. Y.
39	34347	Brg.	Cheer	332	332	80.3	29.2	7.5	1900	do
40	163339	Brg.	Chelsea	436	409	100.7	30.2	8.2	1907	Tottenville, N. Y.
41	162926	Brg.	Chena	440	440	128.8	32.2	6.9	1906	St. Michael, Alaska
42	165116	Brg.	Cherokee	473	473	201.3	23.8	10.8	1913	Elkton, Md.
43	165508	Sew.	Chesley No. 1	193	193	90.0	36.2	7.0	1913	Seattle, Wash.
44	162118	Sew.	Chesley No. 2	266	266	109.0	36.7	7.6	1903	Port Blakely, Wash.
45	164124	Sew.	Chesley No. 3	188	188	92.5	30.2	8.0	1910	Seattle, Wash.
46	163577	Sew.	Chesley No. 4	276	276	100.0	32.4	10.0	1908	Hoquiam, Wash.
47	165184	Sew.	Chesley No. 8	143	143	80.0	30.0	7.2	1913	Seattle, Wash.
48	164445	Sew.	Chesley No. 10	272	272	100.0	32.1	10.0	1911	do
49	164666	Sew.	Chesley No. 12	195	195	90.0	32.0	8.0	1911	do
50	165405	Sew.	Chesley No. 13	202	202	90.0	32.0	8.2	1913	do
51	162715	Sew.	Chesley No. 15	62	62	60.7	25.5	5.0	1906	do
52	165552	Sew.	Chesley No. 17	102	102	70.0	28.0	6.2	1913	do
53	165107	Sew.	Chesley No. 18	300	300	81.0	31.7	6.0	1912	Port Blakely, Wash.
54	168059	Brg.	Chesmond Ferry	8	8	49.1	12.0	1.8	1919	Chesmond, Ark.
55	164514	Brg.	Chester	460	460	195.2	23.8	10.8	1911	Elkton, Md.
56	34275	Sew.	Chicago	314	371	80.0	28.0	7.9	1897	Baltimore, Md.
57	34320	Brg.	Chicago	351	351	115.4	31.1	11.2	1899	Wilmington, Del.
58	166618	Brg.	Chicago	462	462	99.6	31.0	8.8	1917	Brooklyn, N. Y.
59	168352	Brg.	Chicago	414	414	120.0	39.9	9.8	1919	Jersey City, N. J.
60	34287	Brg.	Chief	170	150	90.0	32.2	7.8	1897	Noank, Conn.
61	166843	Sew.	Chief	50	50	70.0	22.0	4.0	1917	South Bend, Wash.
62	164437	Sew.	Chief No. 2	123	123	105.4	24.2	5.6	1907	Oshkosh, Wis.
63	219704	Brg.	Chilcat	14	14	37.4	12.2	2.0	1920	Bellingham, Wash.
64	163589	Sew.	Chinik	25	25	42.0	20.3	4.5	1907	Nome, Alaska
65	34405	Sew.	Chinook	104	104	80.0	26.0	6.0	1901	New Whatcom, Wash.
66	162193	Sew.	Chinook	316	316	121.8	32.2	8.2	1904	Duluth, Minn.
67	166887	Brg.	Chisolm	766	746	205.6	32.0	12.6	1917	Elkton, Md.
68	164836	Sew.	Chlopeck No. 1	64	64	50.0	18.0	4.0	1912	Seattle, Wash.
69	166193	Brg.	Choctaw	707	649	181.0	29.9	19.9	1876	Sunderland, England
70	51302	Brg.	Choptank	376	376	162.9	23.3	11.0	1909	Elkton, Md.
71	36928	Brg.	Chowan	375	375	162.9	23.3	11.0	1909	do
72	166843	Sew.	Chris	33	33	63.7	15.9	4.1	1917	Seattle, Wash.
73	162165	Brg.	Christiana	363	363	159.4	23.5	11.0	1906	Elkton, Md.
74	166238	Brg.	Christina	250	250	109.2	23.5	7.2	1903	Wilmington, Del.
75	168890	Sew.	Chub	72	72	67.4	19.8	6.4	1924	Bellingham, Wash.
76	165375	Brg.	Chuck	8	8	45.0	12.0	1.9	1913	Kingston, Tenn.
77	168185	Sew.	Chuck	12	12	33.4	14.3	3.0	1921	Clinton, Wash.

1 Formerly barge Wilbur.

2 Formerly barge Two Friends.

3 Formerly barge Archibald McNeil.

4 Formerly barge Annie E. Embrey.

5 Formerly scow Blakeley No. 2.

6 Formerly scow H. &amp; S. No. 3.

7 Formerly scow Independent Asphalt No. 4.

8 Formerly scow Rosario.

Line No.	Service	Crew	Name of owner	Home port	Address of owner
1	Fer.	2	Flora D. Cunningham	Burlington, Vt.	Fort Ticonderoga, N. Y.
2	Frt.	0	Thomas J. Howard	New York, N. Y.	1 Broadway.
3	Frt.	1	New York Central R. R. Co. (N. Y.)	do.	6 Beaver Street.
4	Frt.	1	Southern Transportation Co. (N. J.)	Philadelphia, Pa.	Commercial Trust Building.
5	Frt.	0	Armstrong Transportation Co. (N. J.)	New York, N. Y.	90 West Street.
6	Frt.	0	Canyon Lumber Co. (Wash.)	Seattle, Wash.	Everett, Wash.
7	Frt.	0	Anthony O'Boyle	New York, N. Y.	16 Bridge Street.
8	Oys.	0	Chas. Brenner	Tacoma, Wash.	Olympia, Wash.
9	Oys.	0	do.	do.	Do.
10	Frt.	1	Anthracite Transportation Corporation (Del.)	New York, N. Y.	505 Fifth Avenue.
11	Frt.	1	New York Trap Rock Corporation (N. Y.)	do.	101 Park Avenue.
12	Frt.	1	Owen McCaffrey's Sons (N. Y.)	do.	1 Broadway.
13	Frt.	1	Edward Lyons	Albany, N. Y.	Fort Edward, N. Y.
14	Frt.	4	Rolph Navigation & Coal Co. (Calif.)	San Francisco, Calif.	60 California Street.
15	Frt.	1	Wright & Cobb Lighterage Co. (N. Y.)	New York, N. Y.	17 Battery Place.
16	Frt.	1	Estate of Jesse Billings	Albany, N. Y.	Northumberland, N. Y.
17	Frt.	1	Cleary Bros. (N. Y.)	New York, N. Y.	116 Broad Street.
18	Frt.	1	John H. McNally	Philadelphia, Pa.	2633 East Thompson Street.
19	Frt.	1	Elmer A. Keeler	New York, N. Y.	1 Broadway.
20	Frt.	0	McWilliams Bros. (N. Y.)	do.	Do.
21	Frt.	0	Catherine Pagua	do.	Do.
22	Frt.	1	Lake Champlain Transportation Co. (N. Y.)	Albany, N. Y.	Whitehall, N. Y.
23	Frt.	1	Cleary Bros. (N. Y.)	New York, N. Y.	116 Broad Street.
24	Frt.	1	Clyde Steamship Co. (Me.)	do.	Pier 30, North River.
25	Frt.	1	Southern Transportation Co. (N. J.)	Philadelphia, Pa.	Commercial Trust Building.
26	Frt.	0	L. S. Wood	Seattle, Wash.	1515 East Madison Street.
27	Frt.	1	New York Central R. R. Co. (N. Y.)	New York, N. Y.	6 Beaver Street.
28	Frt.	3	Lottie V. Wathen	Baltimore, Md.	Pratt and Frederick Streets.
29	Frt.	1	Jacobus Grauwiller Co. (N. Y.)	New York, N. Y.	59 Pearl Street.
30	Fer.	1	J. L. Wisecarver	Chattanooga, Tenn.	Louisville, Tenn.
31	Frt.	0	Weyerhaeuser Timber Co. (Wash.)	Tacoma, Wash.	
32	Msc.	1	Charles W. Smith	Seattle, Wash.	735 West Spokane Street.
33	Fsh.	0	Alaska Packers Association (Calif.)	do.	
34	Tnk.	2	Gulf Refining Co. (Tex.)	Port Arthur, Tex.	West Port Arthur, Tex.
35	Frt.	1	New York Central R. R. Co. (N. Y.)	New York, N. Y.	6 Beaver Street.
36	Fsh.	1	William Stewart	Seattle, Wash.	Colman Building.
37	Fsh.	0	George T. Myers	do.	Do.
38	Frt.	1	New York Central R. R. Co. (N. Y.)	New York, N. Y.	6 Beaver Street.
39	Frt.	1	Southern Pacific Co. (Ky.)	do.	Pier 49, North River.
40	Frt.	1	New York Central R. R. Co. (N. Y.)	do.	6 Beaver Street.
41	Frt.	1	American Yukon Navigation Co. (W. Va.)	Eagle, Alaska	Skagway, Alaska.
42	Frt.	1	Southern Transportation Co. (N. J.)	Philadelphia, Pa.	Commercial Trust Building.
43	Frt.	0	Chesley Tug & Barge Co. (Wash.)	Seattle, Wash.	Room 4, Ferry Dock.
44	Frt.	0	Foss Launch & Tug Co. (Wash.)	Tacoma, Wash.	400 Dock Street.
45	Frt.	0	Chesley Tug & Barge Co. (Wash.)	Seattle, Wash.	Room 4, Ferry Dock.
46	Frt.	0	do.	do.	Do.
47	Frt.	0	L. S. Wood	do.	1515 East Madison Street.
48	Frt.	0	Chesley Tug & Barge Co. (Wash.)	do.	Room 4, Ferry Dock.
49	Frt.	0	L. S. Wood	do.	1515 East Madison Street.
50	Frt.	0	Chesley Tug & Barge Co. (Wash.)	do.	Room 4, Ferry Dock.
51	Frt.	0	do.	do.	Do.
52	Frt.	0	do.	do.	Do.
53	Frt.	0	George A. Marvin	Tacoma, Wash.	Municipal Dock.
54	Pas.	1	J. H. Standefer	St. Louis, Mo.	Culp, Ark.
55	Frt.	1	Southern Transportation Co. (N. J.)	Philadelphia, Pa.	Commercial Trust Building.
56	Frt.	2	B. & O. R. R. Co. (Md.)	Baltimore, Md.	Baltimore and Charles Streets.
57	Frt.	6	International Elevating Co. (N. J.)	New York, N. Y.	Produce Exchange.
58	Frt.	1	New York Central R. R. Co. (N. Y.)	do.	6 Beaver Street.
59	Frt.	3	Merritt-Chapman & Scott Corporation (Del.)	do.	17 Battery Place.
60	Wrk.	2	do.	do.	Do.
61	Frt.	0	Alma Smith	Seattle, Wash.	Raymond, Wash.
62	Frt.	1	Bernard J. Gallagher	Milwaukee, Wis.	Marinette, Wis.
63	Fsh.	0	Hoonah Packing Co. (Wash.)	Seattle, Wash.	Bellingham, Wash.
64	Frt.	0	E. H. Pfaffle	Nome, Alaska	Council, Alaska.
65	Frt.	0	Alaska Packing Association (Calif.)	Port Townsend, Wash.	
66	Frt.	13	Horatio N. Jex	Toledo, Ohio	1749 Summit Street.
67	Frt.	1	Southern Transportation Co. (N. J.)	Philadelphia, Pa.	Commercial Trust Building.
68	Frt.	0	Booth Fisheries Co. (Del.)	Seattle, Wash.	600 Marion Building.
69	Frt.	1	Mobile Coal Co. (Ala.)	Mobile, Ala.	Foot Charleston Street.
70	Frt.	1	Southern Transportation Co. (N. J.)	Philadelphia, Pa.	Commercial Trust Building.
71	Frt.	1	do.	do.	Do.
72	Frt.	0	San Juan Fishing & Packing Co. (Wash.)	Seattle, Wash.	Foot Stacy Street.
73	Frt.	1	Southern Transportation Co. (N. J.)	Philadelphia, Pa.	Commercial Trust Building.
74	Frt.	2	Milton C. Jackson	Wilmington, Del.	1307 Holland Avenue.
75	Fsh.	0	Alaska Packers Association (Alaska)	Ketchikan, Alaska	Loring, Alaska.
76	Fer.	1	W. T. Gallagher	Chattanooga, Tenn.	Kingston, Tenn.
77	Frt.	0	W. Nearhoff	Seattle, Wash.	Clinton, Wash.

<sup>9</sup> Formerly scow Eleboco.

<sup>10</sup> Formerly Russian bark Hilla.

<sup>11</sup> Formerly barge Magnolia.

<sup>12</sup> Formerly barge E. A. Souder.

<sup>13</sup> Formerly barge Sharon Hill.

## Unrigged Vessels

Line No.	Official No.	Rig	Name of vessel	Tonnage		Register dimensions			When built	Where built
				Gross	Net	Length	Breadth	Depth		
				Feet						
1	34274	Brg.	Cincinnati.....	322	311	80.3	28.1	6.9	1896	Baltimore, Md.
2	168350	Brg.	Cincinnati.....	404	404	119.7	40.0	10.6	1919	Jersey City, N. J.
3	168511	Brg.	CINCINNATI.....	291	291	140.0	35.1	6.5	1922	Pittsburgh, Pa.
4	168578	Brg.	CITIES SERVICE NO. 1.....	501	501	162.0	36.0	9.7	1923	Chester, Pa.
5	163612	Brg.	Cityzen.....	340	340	110.0	35.3	9.7	1908	Brooklyn, N. Y.
6	125791	Brg.	City of Boston.....	298	289	148.5	29.5	12.2	1880	Boston, Mass.
7	126039	Brg.	City of Malden.....	302	294	148.4	29.4	12.0	1882	Chelsea, Mass.
8	163613	Brg.	Civilian.....	340	340	110.0	35.3	9.7	1908	Brooklyn, N. Y.
9	163646	Scw.	Claire, C. L., Co.....	250	250	119.0	32.6	7.3	1908	Everett, Wash.
10	166315	Cnl.	Claire B. Follette.....	159	159	95.6	17.9	10.0	1916	Tonawanda, N. Y.
11	162616	Brg.	Clara.....	430	430	183.0	23.8	11.0	1905	Elkton, Md.
12	168210	Brg.	Clara.....	8	8	40.1	11.5	2.1	1921	Grafton, Ill.
13	169020	Cnl.	Clara McGregor.....	145	145	94.9	17.4	8.7	1911	Durhamville, N. Y.
14	167036	Brg.	Clara A. Dillon.....	254	247	106.0	22.5	11.1	1917	Cohoes, N. Y.
15	46601	Brg.	Clare McNally.....	417	417	177.7	23.8	11.0	1901	Elkton, Md.
16	34439	Brg.	Claremont.....	304	292	80.6	28.0	7.1	1901	Port Richmond, N. Y.
17	165030	Cnl.	Clarence S. Betts.....	164	152	94.6	17.7	10.5	1912	Tonawanda, N. Y.
18	165434	Cnl.	Clarence E. F. Dumaresq.....	124	118	97.0	17.6	8.3	1913	Whitehall, N. Y.
19	162920	Sow.	Clark and Lennon.....	43	43	64.5	20.0	4.0	1906	Sedro Woolley, Wash.
20	165348	Scw.	Clark-Nickerson No. 1.....	170	170	80.0	40.0	7.0	1913	Seattle, Wash.
21	105493	Scw.	Clark-Nickerson No. 2.....	348	348	100.0	40.0	10.0	1913	do.
22	166246	Brg.	Clarksburg.....	305	305	79.9	27.9	6.6	1916	Mariners Harbor, N. Y.
23	163115	Brg.	Clay.....	184	156	89.4	29.3	8.0	1907	Weehawken, N. J.
24	169210	Brg.	Clayton.....	445	445	100.0	32.2	7.7	1925	Newburgh, N. Y.
25	34352	Brg.	Clearfield.....	116	99	75.8	25.0	7.3	1900	Brooklyn, N. Y.
26	166530	Brg.	Clermont.....	323	323	110.9	36.2	8.8	1916	do.
27	34276	Brg.	Cleveland.....	281	245	75.0	26.0	7.9	1897	Baltimore, Md.
28	166622	Brg.	Cleveland.....	462	462	99.6	31.0	8.8	1917	Brooklyn, N. Y.
29	168351	Brg.	Cleveland.....	414	414	120.0	39.9	9.8	1919	Jersey City, N. J.
30	168643	Brg.	Cleveland No. 2.....	38	30	42.1	38.0	3.0	1923	Beaumont, Tex.
31	168636	Brg.	Clifford Meaney.....	275	275	101.2	25.3	10.5	1921	Kingston, N. Y.
32	162069	Brg.	Clifton.....	147	130	81.5	28.2	7.4	1903	Port Richmond, N. Y.
33	169139	Brg.	Clifton Ferry.....	9	9	55.0	11.0	2.1	1924	Savannah, Tenn.
34	166862	Brg.	Clingstone.....	291	291	111.8	33.2	9.3	1917	Brooklyn, N. Y.
35	163908	Cnl.	Clinton Wilson.....	162	96	93.2	17.6	7.2	1909	Waterford, N. Y.
36	167952	Brg.	Clyde.....	324	324	120.0	36.0	8.4	1914	Ithaca, N. Y.
37	168552	Brg.	Clyde.....	481	481	100.0	32.3	8.8	1922	Brooklyn, N. Y.
38	167319	Brg.	Coast Fishing Co. No. 1.....	18	18	43.0	20.7	2.5	1916	Los Angeles, Calif.
39	168460	Brg.	Coast Fishing Co. No. 1.....	54	54	51.5	23.4	4.5	1910	do.
40	167291	Brg.	Coast Fishing Co. No. 2.....	49	49	60.0	24.5	3.0	1918	Wilmington, Calif.
41	163741	Scw.	Coast No. 1.....	31	31	58.8	16.0	4.0	1909	Anacortes, Wash.
42	163742	Scw.	Coast No. 2.....	31	31	58.8	16.0	4.0	1909	do.
43	166567	Brg.	Coast Transit Co. No. 2.....	263	263	109.5	30.4	8.6	1907	Long Island City, N. Y.
44	166556	Brg.	Coast Transit Co. No. 5.....	419	419	135.6	35.1	10.2	1916	Brooklyn, N. Y.
45	163073	Scw.	Cod.....	27	27	52.8	16.1	4.1	1907	Bellingham, Wash.
46	165446	Brg.	Cohansey.....	473	473	201.3	23.8	11.0	1913	Elkton, Md.
47	169253	Brg.	Cohoes.....	448	448	100.5	32.3	7.7	1925	Kingston, N. Y.
48	167435	Scw.	Colby No. 1.....	42	42	51.7	20.0	4.9	1918	Colby, Wash.
49	162908	Brg.	Cold Spring.....	424	403	99.0	30.0	7.8	1906	Brooklyn, N. Y.
50	163199	Scw.	Cole.....	5	5	28.0	9.0	2.8	1921	Anacortes, Wash.
51	163030	Brg.	Collegian.....	271	271	100.2	35.1	9.0	1906	Brooklyn, N. Y.
52	168623	Brg.	Collins Bluff Ferry.....	9	9	46.2	11.9	2.2	1923	Doddridge, Ark.
53	165049	Brg.	Collins Bluff Ferry.....	9	9	46.8	12.0	2.0	1920	Collins Bluff, Ark.
54	34284	Brg.	Colmar.....	244	230	107.6	25.4	10.5	1897	Noank, Conn.
55	162303	Brg.	Colonel.....	275	275	100.1	34.2	9.4	1902	Brooklyn, N. Y.
56	166272	Brg.	Colonel Moore.....	647	647	180.0	39.0	12.5	1916	Westlake, La.
57	167383	Brg.	Col. Smith.....	253	246	106.0	22.5	11.1	1918	Cohoes, N. Y.
58	169346	Brg.	Colonial.....	583	583	113.7	33.5	8.0	1908	Kingston, N. Y.
59	167595	Brg.	Colossus.....	621	586	124.4	49.8	11.4	1918	Brooklyn, N. Y.
60	34445	Brg.	Columbia.....	359	359	168.0	23.8	10.9	1911	Elkton, Md.
61	34452	Bge.	Columbia.....	522	392	124.5	40.0	8.7	1903	Duluth, Minn.
62	165050	Brg.	Columbia.....	391	391	85.6	30.0	8.5	1912	Kingston, N. Y.
63	204398	Brg.	Columbia.....	110	110	106.0	18.5	4.6	1907	Portland, Oreg.
64	166311	Brg.	Columbia Contract Co. 40.....	483	450	150.0	39.0	9.4	1916	do.
65	166312	Brg.	Columbia Contract Co. No. 41.....	483	450	150.0	39.0	9.4	1916	do.
66	169193	Brg.	Columbiana.....	64	64	88.0	21.9	3.6	1925	Charleston, W. Va.
67	34349	Brg.	Columbus.....	313	261	80.0	28.0	7.9	1900	Baltimore, Md.
68	168483	Brg.	Columbus.....	44	44	53.2	16.0	2.8	1922	Tanana, Alaska.
69	168357	Brg.	Columbus Circle.....	233	233	100.0	26.0	10.4	1921	Tottenville, N. Y.
70	164733	Brg.	Comanche.....	477	477	201.3	23.8	10.8	1912	Elkton, Md.
71	168622	Scw.	Comet.....	18	13	46.2	16.5	2.9	1918	Phippsburg, Me.
72	168267	Brg.	Commandant.....	607	544	128.7	44.7	10.5	1920	Brooklyn, N. Y.
73	34328	Brg.	Commander.....	174	174	90.7	30.2	7.2	1899	do.
74	163092	Brg.	Commander.....	366	366	105.0	40.2	10.1	1907	Noank, Conn.
75	166814	Brg.	Commerce.....	317	317	105.1	38.1	8.8	1917	Brooklyn, N. Y.

1 Formerly barge E. J. R. R. &amp; T. Co. No. 30.

2 Formerly barge Jos. W. Janney.

# Unrigged Vessels

647

Line No.	Service	Crew	Name of owner	Home port	Address of owner
1	Fr.	2	B. & O. R. R. Co. (Md.)	Baltimore, Md.	Baltimore and Charles Streets.
2	Fr.	3	Merritt-Chapman & Scott Corporation (Del.)	New York, N. Y.	17 Battery Place.
3	Tnk.	0	Inland Waterways Co. (Del.)	Louisville, Ky.	316 West Jefferson Street.
4	Fr.	2	Empire Refining Co. (Me.)	New York, N. Y.	60 Wall Street.
5	Wrk.	1	Merritt-Chapman & Scott Corporation (Del.)	do.	17 Battery Place.
6	Fr.	4	Eben A. Thacher	Boston, Mass.	159 Devonshire Street.
7	Fr.	4	do.	do.	Do.
8	Fr.	1	Merritt-Chapman & Scott Corporation (Del.)	New York, N. Y.	17 Battery Place.
9	Fr.	0	Canyon Lumber Co. (Wash.)	Port Townsend, Wash.	Everett, Wash.
10	Fr.	0	Stewart J. Dailey	New York, N. Y.	59 Pearl Street.
11	Fr.	1	James J. McNally	Philadelphia, Pa.	Bullitt Building.
12	Pas.	1	Mrs. Helen Shellabarger	St. Louis, Mo.	Portage, Des Sioux, Mo.
13	Fr.	1	Edward Thurston	Oswego, N. Y.	Montezuma, N. Y.
14	Fr.	1	Phillip Dillon	New York, N. Y.	West Hoboken, N. J.
15	Fr.	1	James J. McNally	Philadelphia, Pa.	308 Walnut Street.
16	Fr.	2	B. & O. R. R. Co. (Md.)	Baltimore, Md.	Baltimore and Charles Streets.
17	Fr.	1	Edward Thurston	New York, N. Y.	11 Moore Street.
18	Fr.	1	Lake Champlain Transportation Co. (N. Y.)	Albany, N. Y.	Whitehall, N. Y.
19	Fr.	0	G. H. Clark	Port Townsend, Wash.	Sedro Woolley, Wash.
20	Fr.	0	Clark-Nickerson Lumber Co. (Mich.)	Seattle, Wash.	Everett, Wash.
21	Fr.	0	do.	do.	Do.
22	Fr.	1	B. & O. R. R. Co. (Md.)	Baltimore, Md.	Baltimore and Charles Streets.
23	Fr.	1	New York Central R. R. Co. (N. Y.)	New York, N. Y.	6 Beaver Street.
24	Fr.	1	do.	do.	Do.
25	Fr.	1	do.	do.	Do.
26	Fr.	2	Merritt-Chapman & Scott Corporation (Del.)	do.	17 Battery Place.
27	Fr.	2	B. & O. R. R. Co. (Md.)	Baltimore, Md.	Baltimore and Charles Streets.
28	Fr.	1	New York Central R. R. Co. (N. Y.)	New York, N. Y.	6 Beaver Street.
29	Fr.	1	Merritt-Chapman & Scott Corporation (Del.)	do.	17 Battery Place.
30	Per.	1	J. B. Streater	Port Arthur, Tex.	Beaumont, Tex.
31	Fr.	1	R. Lenahan Co.	Albany, N. Y.	Kingston, N. Y.
32	Fr.	2	B. & O. R. R. Co.	Baltimore, Md.	Baltimore and Charles Streets.
33	Fr.	1	Lee E. Pitts	Nashville, Tenn.	Clifton, Tenn.
34	Fr.	1	Tomkins Cove Stone Co. (N. Y.)	New York, N. Y.	30 Church Street.
35	Fr.	1	R. G. Hays	Albany, N. Y.	Whitehall, N. Y.
36	Fr.	1	M. J. Dady Engineering and Contracting Co. (N. Y.)	New York, N. Y.	Brooklyn, N. Y.
37	Fr.	1	New York Central R. R. Co. (N. Y.)	do.	6 Beaver Street.
38	Fsh.	1	Louis J. Harris	Los Angeles, Calif.	San Pedro, Calif.
39	Fsh.	1	Coast Fishing Co. (Calif.)	do.	Wilmington, Calif.
40	Fsh.	1	do.	do.	Do.
41	Fsh.	0	Alaska Consolidated Canneries (Del.)	Ketchikan, Alaska.	do.
42	Fr.	0	do.	do.	Do.
43	Fr.	1	Barrett Co. (N. J.)	New York, N. Y.	40 Rector Street.
44	Fr.	0	do.	do.	Do.
45	Fsh.	0	Alaska Packers Association (Calif.)	Ketchikan, Alaska.	Loring, Alaska.
46	Fr.	1	Southern Transportation Co. (N. J.)	Philadelphia, Pa.	Commercial Trust Building.
47	Fr.	1	New York Central R. R. Co. (N. Y.)	New York, N. Y.	6 Beaver Street.
48	Fr.	1	Colby Mill Co. (Wash.)	Seattle, Wash.	Colby, Wash.
49	Fr.	1	New York Central R. R. Co. (N. Y.)	New York, N. Y.	6 Beaver Street.
50	Fsh.	0	G. H. Draper	Seattle, Wash.	Anacortes, Wash.
51	Fr.	2	Merritt-Chapman & Scott Corporation (Del.)	New York, N. Y.	17 Battery Place.
52	Fr.	1	M. H. Evans	Memphis, Tenn.	Doddridge, Ark.
53	Pas.	1	C. W. Cornman	St. Louis, Mo.	Do.
54	Fr.	1	New England Oil Refining Co. (Mass.)	Fall River, Mass.	New Street.
55	Fr.	5	Merritt-Chapman & Scott Corporation (Del.)	New London, Conn.	do.
56	Fr.	6	Bay Towing Co. (Tex.)	Galveston, Tex.	818 American National Insurance Building.
57	Fr.	1	Edward G. Murray Lighterage & Transportation Co.	Albany, N. Y.	Waterford, N. Y.
58	Fr.	1	East Coast Lighterage Corporation (Del.)	New York, N. Y.	24 State Street.
59	Fr.	1	Merritt-Chapman & Scott Corporation (Del.)	do.	17 Battery Place.
60	Fr.	3	Eastern Transportation Co. (Del.)	Wilmington, Del.	Ford Building.
61	Fr.	8	Great Lakes Dredge & Dock Co. (N. J.)	Duluth, Minn.	First National Bank Building.
62	Fr.	1	Clyde Steamship Co. (Me.)	New York, N. Y.	Pier 36, North River.
63	Fsh.	0	Seattle National Bank (Wash.)	Juneau, Alaska.	do.
64	Fr.	0	City of Los Angeles (Calif.)	Los Angeles, Calif.	City Hall.
65	Fr.	0	do.	do.	Do.
66	Pas.	0	Annie Boggs	Pittsburgh, Pa.	Charleston, W. Va.
67	Fr.	2	B. & O. R. R. Co. (Md.)	Baltimore, Md.	Baltimore and Charles Streets.
68	Fr.	0	Northern Commercial Co. of Alaska (Wash.)	Seward, Alaska.	Fairbanks, Alaska.
69	Fr.	1	Stephen H. Cossey	New York, N. Y.	Tottenville, N. Y.
70	Fr.	1	Southern Transportation Co. (N. J.)	Philadelphia, Pa.	Commercial Trust Building.
71	Fr.	1	Bath Box Co. (Me.)	Bath, Me.	509 Washington Street.
72	Fr.	7	Merritt & Chapman Derrick & Wrecking Co. (W. Va.)	New York, N. Y.	17 Battery Place.
73	Fr.	2	Southern Pacific Co. (Ky.)	do.	Pier 49, North River.
74	Wrk.	2	Merritt-Chapman & Scott Corporation (Del.)	do.	17 Battery Place.
75	Wrk.	2	do.	do.	Do.

1 Formerly barge Oakwood.

## Unrigged Vessels

Line No.	Official No.	Rig	Name of vessel	Tonnage		Register dimensions			When built	Where built
				Gross	Net	Length	Breadth	Depth		
1	168913	Brg.	Commerce.....	517	517	<i>Feet</i> 114.4	<i>Feet</i> 30.3	<i>Feet</i> 14.2	1919	Rondout, N. Y.
2	34294	Brg.	Commercial.....	183	183	89.1	30.4	8.1	1898	South Rondout, N. Y.
3	162892	Brg.	Commissary.....	353	353	105.2	40.2	9.7	1906	Brooklyn, N. Y.
4	34412	Brg.	Committee.....	372	372	85.9	30.0	7.4	1901	do.
5	34316	Brg.	Commodore.....	323	323	79.0	29.1	7.5	1899	do.
6	162727	Brg.	Commodore.....	361	361	105.3	40.2	9.7	1906	do.
7	166199	Brg.	Commodore.....	528	528	119.0	33.0	14.4	1914	do.
8	167080	Brg.	Commodore.....	961	961	148.8	36.1	9.0	1911	Portland, Oreg.
9	166704	Brg.	Commodore Barry.....	475	475	116.0	31.0	13.2	1917	Athens, N. Y.
10	163376	Brg.	Commonwealth.....	409	409	110.0	43.2	9.3	1907	Brooklyn, N. Y.
11	34314	Brg.	Companion.....	310	310	78.6	29.0	6.8	1899	do.
12	162166	Brg.	Company.....	204	159	91.0	32.2	7.9	1904	do.
13	34407	Scw.	Company I.....	26	26	36.0	27.0	3.0	1897	West Superior, Wis.
14	34311	Brg.	Comrade.....	340	340	80.5	29.2	7.6	1899	Brooklyn, N. Y.
15	166182	Brg.	Comrade.....	319	319	115.2	34.9	8.6	1913	Rondout, N. Y.
16	166304	Brg.	Concord.....	404	404	108.3	42.0	9.2	1918	Brooklyn, N. Y.
17	168319	Brg.	Concrete.....	543	543	99.7	32.2	9.5	1917	Perth Amboy, N. J.
18	162741	Brg.	Conemaugh.....	148	148	81.8	28.0	7.6	1906	Port Richmond, N. Y.
19	163370	Brg.	Coney Island.....	158	158	100.2	26.2	8.2	1907	Perth Amboy, N. J.
20	167240	Brg.	Confidence.....	490	481	115.3	30.3	13.6	1918	Kingston, N. Y.
21	162558	Brg.	Confluence.....	310	260	80.0	28.0	8.0	1905	Baltimore, Md.
22	34295	Brg.	Congress.....	183	183	89.1	30.4	8.1	1898	Rondout, N. Y.
23	164161	Brg.	Congress.....	289	289	105.3	35.1	9.7	1910	Tottenville, N. Y.
24	163776	Scw.	CONNAUGHT.....	316	316	125.0	32.0	8.6	1909	Ecorse, Mich.
25	165814	Brg.	Connecticut.....	473	473	201.3	23.8	11.0	1915	Chesapeake City, Md.
26	162668	Brg.	Connellsville.....	148	148	82.0	28.4	7.4	1906	Port Richmond, N. Y.
27	34341	Brg.	Conqueror.....	193	193	95.2	31.0	7.7	1899	Brooklyn, N. Y.
28	163395	Brg.	Conqueror.....	363	363	105.2	40.2	9.7	1907	do.
29	34345	Brg.	Conquest.....	157	157	84.3	30.1	7.3	1909	do.
30	163438	Brg.	Consolidated.....	473	473	115.4	30.0	12.4	1907	South Rondout, N. Y.
31	34360	Brg.	Consort.....	207	207	95.3	31.0	8.4	1900	Brooklyn, N. Y.
32	166209	Brg.	Consort.....	340	340	114.4	36.5	8.9	1907	Grassy Point, N. Y.
33	34414	Brg.	Constitution.....	205	205	95.7	31.6	8.3	1901	Brooklyn, N. Y.
34	163392	Brg.	Consul.....	231	231	95.2	32.5	8.7	1907	do.
35	163607	Brg.	Consul.....	493	493	172.0	35.6	9.6	1908	Lake Charles, La.
36	34421	Brg.	Continental.....	206	206	95.4	31.2	8.3	1901	Brooklyn, N. Y.
37	168025	Brg.	Continental.....	572	505	123.6	44.4	10.4	1920	do.
38	162921	Brg.	Contractor.....	268	268	100.2	35.2	9.1	1906	do.
39	34361	Brg.	Convoy.....	206	206	95.2	30.9	8.4	1900	do.
40	166214	Brg.	Convoy.....	344	344	116.7	35.2	9.7	1914	Rondout, N. Y.
41	34362	Scw.	Cook No. 1.....	26	26	61.0	15.9	4.0	1900	Port Townsend, Wash.
42	34365	Scw.	Cook No. 4.....	19	19	46.5	14.0	3.5	1900	Anacortes, Wash.
43	34366	Scw.	Cook No. 5.....	19	19	46.5	14.0	3.5	1900	do.
44	34369	Scw.	Cook No. 6.....	10	10	36.0	10.5	3.5	1900	do.
45	34370	Scw.	Cook No. 7.....	10	10	36.0	10.5	3.5	1900	do.
46	34373	Scw.	Cook No. 10.....	5	5	20.5	8.5	3.0	1900	do.
47	163818	Scw.	Cook No. 13.....	23	23	50.3	16.1	3.5	1909	Port Townsend, Wash.
48	163819	Scw.	Cook No. 14.....	23	23	50.3	16.1	3.5	1909	do.
49	163820	Scw.	Cook No. 15.....	23	23	50.3	16.1	3.5	1909	do.
50	166078	Scw.	Cook No. 16.....	33	33	60.8	15.9	4.2	1915	Blaine, Wash.
51	166922	Scw.	Cook No. 17.....	30	30	56.3	15.9	4.1	1917	Bellingham, Wash.
52	34298	Brg.	Co-operator.....	149	149	85.2	29.2	7.6	1897	Brooklyn, N. Y.
53	162849	Scw.	Cott.....	78	78	68.7	22.1	6.1	1902	Olympia, Wash.
54	168554	Brg.	Copake.....	481	481	100.0	32.3	8.8	1922	Brooklyn, N. Y.
55	125750	Brg.	Cora.....	44	44	70.0	17.2	6.2	1879	Benton Harbor, Mich.
56	163933	Brg.	Cora.....	472	452	186.0	23.9	11.4	1909	Madison, Md.
57	165066	Brg.	Corfu.....	457	434	101.2	31.4	8.5	1912	Brooklyn, N. Y.
58	166407	Brg.	Cornelia.....	351	351	89.8	30.0	6.7	1916	Suffolk, Va.
59	167069	Brg.	Cornelia D.....	236	231	97.0	25.8	10.0	1915	Kingston, N. Y.
60	164450	Onl.	Cornelius Reardon.....	106	99	96.0	17.6	7.8	1911	Rondout, N. Y.
61	167617	Scw.	Cornell II.....	39	39	64.2	20.1	4.2	1919	Harper, Wash.
62	166739	Scw.	Cornell No. 1.....	24	24	50.6	17.9	3.3	1917	Colby, Wash.
63	168709	Brg.	Corning.....	300	300	100.3	28.5	11.0	1923	Kingston, N. Y.
64	34319	Brg.	Cornwall.....	418	396	100.8	30.0	7.7	1899	Brooklyn, N. Y.
65	162950	Brg.	Corporal.....	243	243	103.8	31.0	8.4	1906	do.
66	164965	Brg.	Corpus Christi.....	309	309	131.0	32.3	7.6	1912	Lockmoor, La.
67	167389	Brg.	Cotton Lighterage Corporation No. 103.....	209	209	85.2	33.0	8.3	1910	Tottenville, N. Y.
68	164537	Drq.	Cra ghill.....	223	223	79.3	39.7	8.6	1902	Mobile, Ala.
69	166341	Brg.	Cresap.....	24	24	64.3	14.0	3.3	1915	Antiquity, Ohio.
70	163350	Brg.	Crescent.....	429	402	99.0	30.0	8.0	1907	Tottenville, N. Y.
71	168309	Brg.	Crescent.....	280	280	78.3	27.8	6.5	1893	Hoboken, N. J.
72	168621	Brg.	CREW LEVICK BARGE No. 8.....	580	580	201.0	40.1	8.0	1921	New Orleans, La.
73	169189	Brg.	CREW LEVICK No. 10.....	204	204	118.2	28.6	6.7	1922	do.
74	168720	Brg.	Crickmore.....	289	289	100.5	26.0	11.1	1923	Kingston, N. Y.
75	162767	Brg.	Croatan.....	416	416	175.0	23.7	15.0	1901	New Bern, N. C.
76	163112	Scw.	Crocodile.....	14	14	39.3	14.1	3.4	1907	Bellingham, Wash.

<sup>1</sup> Formerly barge Ironwood.  
<sup>2</sup> Formerly barge Strongwood.

<sup>3</sup> Formerly barge Rockwood.  
<sup>4</sup> Formerly barge Clara Brooks.

# Unrigged Vessels

649

Line No.	Service	Crew	Name of owner	Home port	Address of owner
1	Frts.	1	Thomas J. Howard	New York, N. Y.	1 Broadway.
2	Frts.	2	Southern Pacific Co. (Ky.)	do.	Pier 49, North River.
3	Wrks.	1	Merritt-Chapman & Scott Corporation (Del.)	do.	17 Battery Place.
4	Frts.	1	Southern Pacific Co. (Ky.)	do.	Pier 49, North River.
5	Frts.	2	do.	do.	Do.
6	Wrks.	4	Merritt-Chapman & Scott Corporation (Del.)	do.	17 Battery Place.
7	Frts.	1	Edward Moore	do.	1 Broadway.
8	Frts.	0	Pacific Steamship Co. (Me.)	Tacoma, Wash.	Arthur Rust Building.
9	Frts.	1	Thomas J. Howard	New York, N. Y.	1 Broadway.
10	Wrks.	5	Merritt-Chapman & Scott Corporation (Del.)	do.	17 Battery Place.
11	Frts.	2	Southern Pacific Co. (Ky.)	do.	Pier 49, North River.
12	Frts.	1	do.	do.	Do.
13	Frts.	0	Whitney Bros. Co. (Wis.)	Duluth, Minn.	Superior, Wis.
14	Frts.	2	Southern Pacific Co. (Ky.)	New York, N. Y.	Pier 49, North River.
15	Wrks.	1	Merritt-Chapman & Scott Corporation (Del.)	do.	17 Battery Place.
16	Wrks.	4	do.	do.	Do.
17	Frts.	1	Wright & Cobb Lighterage Co. (N. Y.)	do.	Do.
18	Frts.	2	B. & O. R. R. Co. (Md.)	Baltimore, Md.	Baltimore and Charles Streets.
19	Frts.	1	Henry Farber	New York, N. Y.	8678 Nineteenth Avenue (B.).
20	Frts.	1	James A. O'Boyle	do.	11 Moore Street.
21	Frts.	1	B. & O. R. R. Co. (Md.)	Baltimore, Md.	Baltimore and Charles Streets.
22	Frts.	2	Southern Pacific Co. (Ky.)	New York, N. Y.	Pier 49, North River.
23	Wrks.	1	Merritt-Chapman & Scott Corporation (Del.)	do.	17 Battery Place.
24	Frts.	0	Dunbar & Sullivan Dredging Co. (N. Y.)	Buffalo, N. Y.	Erie County Bank Building.
25	Frts.	1	Southern Transportation Co. (N. J.)	Philadelphia, Pa.	Commercial Trust Building.
26	Frts.	1	B. & O. R. R. Co. (Md.)	Baltimore, Md.	Baltimore and Charles Streets.
27	Frts.	2	Southern Pacific Co. (Ky.)	New York, N. Y.	Pier 49, North River.
28	Frts.	1	Merritt-Chapman & Scott Corporation (Del.)	do.	17 Battery Place.
29	Frts.	2	Southern Pacific Co. (Ky.)	do.	Pier 49, North River.
30	Frts.	1	Owen McCaffrey's Sons (N. Y.)	do.	1 Broadway.
31	Frts.	2	Southern Pacific Co. (Ky.)	do.	Pier 49, North River.
32	Frts.	1	Merritt-Chapman & Scott Corporation (Del.)	do.	17 Battery Place.
33	Frts.	2	Southern Pacific Co. (Ky.)	do.	Pier 49, North River.
34	Frts.	1	Merritt-Chapman & Scott Corporation (Del.)	do.	17 Battery Place.
35	Frts.	1	Aiken Towboat & Barge Co. (Fla.)	Pensacola, Fla.	S. Palafox Street.
36	Frts.	2	Southern Pacific Co. (Ky.)	New York, N. Y.	Pier 49, North River.
37	Frts.	1	Merritt & Chapman Derrick & Wrecking Co. (W. Va.)	do.	17 Battery Place.
38	Frts.	1	do.	do.	Do.
39	Frts.	2	Southern Pacific Co. (Ky.)	do.	Pier 49, North River.
40	Wrks.	1	Merritt-Chapman & Scott Corporation (Del.)	do.	17 Battery Place.
41	Fsh.	0	J. L. Smiley & Co. (Wash.)	Seattle, Wash.	2701 L. C. Smith Building.
42	Fsh.	0	do.	do.	Do.
43	Frts.	0	Hillside Canning Co. (Wash.)	Port Townsend, Wash.	
44	Fsh.	0	J. L. Smiley & Co. (Wash.)	Seattle, Wash.	Do.
45	Frts.	0	John Adams	Tacoma, Wash.	Wauna, Wash.
46	Frts.	0	J. L. Smiley & Co. (Wash.)	Seattle, Wash.	2701 L. C. Smith Building.
47	Frts.	0	do.	Ketchikan, Alaska	
48	Fsh.	0	Sunny Point Packing Co. (Wash.)	do.	
49	Frts.	0	J. L. Smiley & Co. (Wash.)	do.	
50	Fsh.	0	do.	do.	
51	Fsh.	0	do.	Seattle, Wash.	2701 L. C. Smith Building.
52	Frts.	2	Southern Pacific Co. (Ky.)	New York, N. Y.	Pier 49, North River.
53	Frts.	0	Peninsular Railway Co. (Wash.)	Tacoma, Wash.	Shelton, Wash.
54	Frts.	1	New York Central R. R. Co. (N. Y.)	New York, N. Y.	6 Beaver Street.
55	Frts.	3	Henry H. Derusha	Marquette, Mich.	St. Ignace, Mich.
56	Frts.	3	Lottie V. Wathen	Baltimore, Md.	Pratt and Frederick Streets.
57	Frts.	1	New York Central R. R. Co. (N. Y.)	New York, N. Y.	6 Beaver Street.
58	Frts.	1	R. S. Haight	do.	17 State Street.
59	Frts.	1	James F. Dwyer	Albany, N. Y.	Kingston, N. Y.
60	Frts.	1	John Maher	do.	Do.
61	Frts.	0	Chas. Cornell	Seattle, Wash.	Harper, Wash.
62	Frts.	0	Colby Mill Co. (Wash.)	do.	Colby, Wash.
63	Frts.	1	New York Central R. R. Co. (N. Y.)	New York, N. Y.	6 Beaver Street.
64	Frts.	1	do.	do.	Do.
65	Frts.	1	Merritt-Chapman & Scott Corporation (Del.)	do.	17 Battery Place.
66	Frts.	1	Standard Dredging Co. (N. J.)	do.	Woolworth Building.
67	Frts.	1	Lighterage Corporation (N. Y.)	do.	56 Beaver Street.
68	Drg.	2	M. J. Dady Engineering & Contracting Co. (N. Y.)	do.	367 Fulton Street (B.).
69	Pas.	1	J. R. Cresap	Pittsburgh, Pa.	Moundsville, W. Va.
70	Frts.	0	New York Central R. R. Co. (N. Y.)	New York, N. Y.	6 Beaver Street.
71	Frts.	1	Wright & Cobb Lighterage Co. (N. Y.)	do.	17 Battery Place.
72	Tnk.	1	Crew Levick Co. (Pa.)	Philadelphia, Pa.	219 North Broad Street.
73	Tnk.	1	do.	do.	Do.
74	Frts.	1	New York Central R. R. Co. (N. Y.)	New York, N. Y.	6 Beaver Street.
75	Frts.	1	Paul Barge & Transportation Co. (Md.)	Baltimore, Md.	Stewart Building.
76	Frts.	0	Alaska Packers' Association (Calif.)	Port Townsend, Wash.	

<sup>1</sup> Formerly barge O. D. No. 52.

<sup>6</sup> Formerly barge Chas. G. Blades.



Line No.	Official No.	Rig	Name of vessel	Tonnage		Register dimensions			When built	Where built
				Gross	Net	Length	Breadth	Depth		
1	169271	Brg.	Croton.....	448	448	100.5	32.3	7.7	1925	Kingston, N. Y.
2	163980	Brg.	Crystal.....	508	508	117.7	29.7	13.2	1909	South Rondout, N. Y.
3	34303	Brg.	Cuba.....	353	353	83.7	29.9	7.0	1898	Brooklyn, N. Y.
4	34385	Scw.	CUBA LIBRE.....	195	195	96.0	25.0	7.0	1895	Sault Ste. Marie, Mich.
5	169050	Brg.	Cub No. 2.....	13	13	29.6	13.6	4.0	1924	Nome, Alaska
6	163431	Sew.	CUILENE RHU.....	240	240	68.0	24.0	8.0	1907	Port Huron, Mich.
7	167571	Sew.	Culhane.....	47	47	66.3	18.3	5.0	1916	Sault Ste. Marie, Mich.
8	167393	Brg.	Cullen 190.....	358	358	108.4	27.0	12.3	1918	Rondout, N. Y.
9	167256	Brg.	Cully.....	17	17	40.0	17.0	3.0	1914	Algonac, Mich.
10	167257	Sew.	Cully No. 1.....	6	6	24.0	11.0	2.5	1915	do.
11	34277	Brg.	Cumberland.....	132	93	75.0	26.0	7.9	1897	Baltimore, Md.
12	165750	Cnl.	Cumberland.....	118	118	92.5	17.6	8.8	1899	Buffalo, N. Y.
13	167188	Brg.	Cumberland.....	914	888	214.0	32.0	14.3	1918	Norfolk, Va.
14	51413	Brg.	Cumrituck.....	382	382	162.0	23.8	11.0	1909	Elkton, Md.
15	166164	Brg.	Curtis Bay.....	305	285	144.2	23.5	9.2	1912	South Baltimore, Md.
16	166827	Brg.	Curtis No. 1.....	31	31	49.7	19.7	2.7	1917	Long Beach, Calif.
17	168416	Brg.	Curtis No. 2.....	44	36	51.4	22.7	4.2	1918	Los Angeles, Calif.
18	163121	Brg.	CYCLOPS.....	324	324	96.0	38.4	9.8	1907	Philadelphia, Pa.
19	166212	Brg.	Cyrus.....	316	311	110.5	32.5	9.5	1916	Gildersleeve, Conn.
20	165878	Sew.	D.....	195	195	101.0	32.0	7.0	1911	Baltimore, Md.
21	168535	Sew.	D-1.....	241	241	85.5	38.8	7.7	1922	North Tonawanda, N. Y.
22	35617	Sew.	D. 35.....	607	607	137.0	36.2	12.7	1903	Duluth, Minn.
23	162282	Sew.	D. 37 (steel).....	715	675	130.0	36.0	12.6	1904	Manitowoc, Wis.
24	166797	Sew.	D. E.....	201	201	99.8	38.0	6.1	1917	Buffalo, N. Y.
25	214326	Sew.	D. F.....	45	45	64.0	21.0	3.8	1914	Seattle, Wash.
26	169449	Sew.	D. F. No. 1.....	94	94	59.9	20.0	5.1	1926	do.
27	35613	Sew.	D. L. Co. XVI.....	184	184	90.2	32.2	7.3	1902	Olympia, Wash.
28	163678	Sew.	D. L. Co. XVII.....	113	113	82.0	26.4	6.0	1908	Seattle, Wash.
29	163679	Sew.	D. L. Co. XVIII.....	113	113	82.0	26.4	6.0	1908	do.
30	163707	Sew.	D. L. Co. XIX.....	104	104	81.6	26.0	6.0	1908	do.
31	30162	Sew.	D. L. Co. XX.....	234	234	110.3	30.3	7.2	1899	do.
32	164524	Sew.	D. L. Co. XXI.....	32	32	50.0	20.0	4.0	1911	do.
33	164544	Sew.	D. L. Co. XXII.....	23	23	50.0	15.0	4.0	1907	Bremerton, Wash.
34	164081	Brg.	D. L. Co. XXIII.....	534	534	121.6	42.0	12.1	1904	Hoquiam, Wash.
35	164210	Sew.	D. L. Co. XXV.....	119	119	80.2	26.0	6.8	1910	Port Townsend, Wash.
36	165400	Sew.	D. L. Co. XXVI.....	752	752	111.6	37.0	7.5	1913	Seattle, Wash.
37	165472	Sew.	D. L. Co. XXVII.....	279	279	112.0	37.0	7.5	1913	do.
38	165616	Sew.	D. L. Co. XXVIII.....	166	166	89.9	28.0	7.6	1914	do.
39	165622	Sew.	D. L. Co. XXIX.....	166	166	89.9	28.0	7.6	1914	do.
40	167041	Sew.	D. L. Co. XXX.....	494	494	122.0	41.1	11.0	1917	Port Townsend, Wash.
41	167067	Sew.	D. L. Co. XXXI.....	494	494	122.0	41.0	11.0	1917	Hadlock, Wash.
42	167135	Sew.	D. L. Co. XXXII.....	272	272	111.7	37.0	7.7	1918	do.
43	167339	Sew.	D. L. Co. XXXIII.....	562	562	128.0	41.0	11.1	1918	do.
44	167709	Sew.	D. L. Co. XXXV.....	194	194	98.4	32.2	7.2	1919	do.
45	167710	Sew.	D. L. Co. XXXVI.....	194	194	98.4	32.2	7.2	1919	do.
46	168419	Sew.	D. L. Co. XXXVII.....	380	380	110.0	35.8	10.8	1922	Port Blakely, Wash.
47	166811	Sew.	D. L. Co. XXXVIII.....	190	190	90.1	32.0	7.7	1917	do.
48	167593	Sew.	D. L. No. 1.....	17	17	37.4	14.9	3.9	1919	Holly, Wash.
49	164929	Brg.	D. C. W. No. 2.....	11	11	40.0	11.9	2.5	1912	Sabula, Iowa.
50	162369	Sew.	D. L. Co. No. IV.....	105	105	80.8	26.8	6.0	1903	Olympia, Wash.
51	162370	Sew.	D. L. Co. No. V.....	105	105	80.0	26.8	6.0	1903	Seattle, Wash.
52	165413	Sew.	D. L. Co. No. VI.....	114	114	90.0	28.0	6.0	1913	do.
53	165645	Sew.	D. L. Co. No. VII.....	85	85	70.1	24.0	6.0	1914	do.
54	165549	Sew.	D. L. Co. No. VIII.....	104	104	81.0	26.0	6.0	1913	do.
55	162374	Sew.	D. L. Co. No. XIV.....	103	103	82.6	24.9	6.0	1904	do.
56	162375	Sew.	D. L. Co. No. XV.....	156	156	91.0	29.0	7.0	1904	Olympia, Wash.
57	167473	Sew.	D. L. Co. No. XXXIV.....	420	420	152.0	40.0	7.8	1919	Hadlock, Wash.
58	165244	Sew.	D. L. Co. No. XXXIX.....	170	170	90.0	32.0	8.0	1913	Seattle, Wash.
59	165260	Sew.	D. L. Co. No. XL.....	170	170	90.0	32.0	8.0	1913	do.
60	165340	Sew.	D. L. Co. No. XLI.....	170	170	90.0	32.0	8.0	1913	do.
61	165380	Sew.	D. L. Co. No. XLII.....	170	170	90.0	32.0	8.0	1913	do.
62	166972	Sew.	D. L. Co. No. XLIII.....	248	248	90.0	33.9	9.3	1917	Port Blakely, Wash.
63	165316	Sew.	D. L. Co. No. XLIV.....	224	224	91.0	34.0	9.0	1913	Seattle, Wash.
64	169239	Sew.	D. L. Co. No. XLV.....	281	281	100.0	36.0	9.0	1925	do.
65	169239	Sew.	D. L. Co. No. XLVI.....	290	290	99.9	35.9	9.3	1925	Port Blakely, Wash.
66	169270	Sew.	D. L. Co. No. XLVII.....	286	286	100.0	35.8	9.3	1925	do.
67	169463	Sew.	D. L. Co. No. XLVIII.....	297	297	110.1	36.0	8.5	1926	Seattle, Wash.
68	169464	Sew.	D. L. Co. No. XLIX.....	297	297	110.1	36.0	8.5	1926	do.
69	165538	Brg.	D. N. Co. No. 100 (steel).....	342	342	150.0	30.0	8.2	1913	Ambridge, Pa.
70	165539	Brg.	D. N. Co. No. 101 (steel).....	342	342	150.0	30.0	8.2	1913	do.
71	165540	Brg.	D. N. Co. No. 102 (steel).....	342	342	150.0	30.0	8.2	1913	do.
72	165541	Brg.	D. N. Co. No. 103 (steel).....	342	342	150.0	30.0	8.2	1913	do.
73	165542	Brg.	D. N. Co. No. 104 (steel).....	342	342	150.0	30.0	8.2	1913	do.

<sup>1</sup> Formerly barge (a) Foss No. 9.  
<sup>2</sup> Formerly barge (b) Foss No. 36.

<sup>3</sup> Formerly scow Ajax.

<sup>4</sup> Formerly scow C. C. Co. No. 2.

<sup>5</sup> Formerly scow Cary-Davis No. 1.

<sup>6</sup> Formerly scow P. B. T. Co. No. 12.

<sup>7</sup> Formerly scow H. & S. No. 12.

<sup>8</sup> Formerly scow H. & S. No. 17.



Unrigged Vessels

Line No.	Serv-ice	Crew	Name of owner	Home port	Address of owner
1	Frts.	1	New York Central Railroad Co. (N. Y.)	New York, N. Y.	6 Beaver Street.
2	Frts.	1	Mesick & Mesick (N. J.)	do	1 Broadway.
3	Frts.	2	Southern Pacific Co. (Ky.)	do	Pier 49, North River.
4	Frts.	0	Dunbar & Sullivan Dredging Co. (N. Y.)	Buffalo, N. Y.	Erie County Bank Building.
5	Frts.	0	Alexander Allan	Nome, Alaska	
6	Frts.	0	Dunbar & Sullivan Dredging Co.	Buffalo, N. Y.	Do.
7	Frts.	0	Michigan Northern Power Co. (Mich.)	Marquette, Mich.	Sault Ste. Marie, Mich.
8	Frts.	1	Anthony O'Boyle	New York, N. Y.	16 Bridge Street.
9	Drq.	2	Guy A. Hemenger	Port Huron, Mich.	Algonac, Mich.
10	Drq.	1	do	do	Do.
11	Frts.	2	B. & O. R. R. Co. (Md)	Baltimore, Md.	Baltimore and Charles Streets.
12	Frts.	1	Arco Transportation Corporation (N. Y.)	Buffalo, N. Y.	Foot Austin Street.
13	Frts.	1	Southern Transportation Co. (N. J.)	Philadelphia, Pa.	Commercial Trust Building.
14	Frts.	1	do	do	Do.
15	Frts.	2	Davison Chemical Co. (Md.)	Baltimore, Md.	Garrett Building.
16	Fsh.	2	Curtis Corporation (Calif.)	Los Angeles, Calif.	Long Beach, Calif.
17	Fsh.	1	do	do	Do.
18	Frts.	1	Southern Pacific Co. (Ky.)	New York, N. Y.	Pier 49, North River.
19	Frts.	0	Oliver Gildersleeve & Sons (Conn.)	Hartford, Conn.	Gildersleeve, Conn.
20	Frts.	1	H. L. Walker	Baltimore, Md.	Marine Bank Building.
21	Msc.	1	Dunbar & Sullivan Dredging Co. (N. Y.)	Buffalo, N. Y.	Erie County Bank Building.
22	Frts.	1	Great Lakes Dredge & Dock Co. (N. J.)	Duluth, Minn.	First National Bank Building.
23	Frts.	0	do	do	Do.
24	Frts.	2	Squaw Island Sand & Gravel Corporation (N. Y.)	Buffalo, N. Y.	101 Columbia Street.
25	Fsh.	0	S. R. Doremus	Seattle, Wash.	Bell Street Dock.
26	Fsh.	0	do	do	Do.
27	Frts.	0	Drummond Lighterage Co. (Wash.)	do	Colman Building.
28	Frts.	0	do	do	Do.
29	Frts.	0	do	do	Do.
30	Frts.	0	do	do	Do.
31	Frts.	0	L. C. Henry	do	Northern Life Building.
32	Frts.	0	J. M. Colman Co. (Wash.)	do	Colman Block.
33	Frts.	0	George Inlet Packing Co. (Oreg.)	Ketchikan, Alaska	
34	Frts.	0	Drummond Lighterage Co. (Wash.)	Seattle, Wash.	Do.
35	Frts.	0	do	do	Do.
36	Frts.	0	Morrison Mill Co. (Wash.)	do	Bellingham, Wash.
37	Frts.	0	Drummond Lighterage Co. (Wash.)	do	Colman Building.
38	Frts.	0	do	do	Do.
39	Frts.	0	do	do	Do.
40	Frts.	1	do	do	Do.
41	Frts.	0	do	do	Do.
42	Frts.	0	do	do	Do.
43	Frts.	0	do	do	Do.
44	Frts.	0	do	do	Do.
45	Frts.	0	do	do	Do.
46	Frts.	0	do	do	Do.
47	Frts.	0	do	do	Do.
48	Frts.	0	William E. Dow	do	Holly, Wash.
49	Frts.	2	W. W. Whitney	Dubuque, Iowa	
50	Frts.	0	Mrs. K. Winkler	Seattle, Wash.	1415 Boylston Avenue.
51	Frts.	0	do	do	Do.
52	Frts.	0	Drummond Lighterage Co. (Wash.)	do	Colman Dock.
53	Frts.	0	do	do	Do.
54	Frts.	0	do	do	Do.
55	Frts.	1	Martin Hefner	do	Bromerton, Wash.
56	Frts.	0	Drummond Lighterage Co. (Wash.)	do	Colman Building.
57	Frts.	0	do	do	Do.
58	Frts.	0	do	do	Colman Dock.
59	Frts.	0	do	do	Do.
60	Frts.	0	do	do	Do.
61	Frts.	0	do	do	Do.
62	Frts.	0	do	do	Colman Building.
63	Frts.	0	do	do	Colman Dock.
64	Frts.	0	do	do	Do.
65	Frts.	0	do	do	Colman Building.
66	Frts.	0	do	do	Do.
67	Frts.	0	do	do	Colman Dock.
68	Frts.	0	do	do	Do.
69	Frts.	1	Direct Navigation Co. (Tex.)	Houston, Tex.	Southern Pacific Building.
70	Frts.	1	do	do	Do.
71	Frts.	1	do	do	Do.
72	Frts.	1	do	do	Do.
73	Frts.	1	do	do	Do.

<sup>8</sup> Formerly scow H. & S. No. 14.  
<sup>9</sup> Formerly scow H. & S. No. 8.  
<sup>10</sup> Formerly scow H. & S. No. 7.  
<sup>11</sup> Formerly scow H. & S. No. 9.

<sup>12</sup> Formerly scow H. & S. No. 10.  
<sup>13</sup> Formerly scow H. & S. No. 18.  
<sup>14</sup> Formerly scow H. & S. No. 8.

Line No.	Official No.	Rtg	Name of vessel	Tonnage		Register dimensions			When built	Where built
				Gross	Net	Length	Breadth	Depth		
1	166244	Scw.	D. S. S. Co. No. 1.....	41	41	60.0	20.0	4.2	1916	Seattle, Wash.....
2	167166	Scw.	D. S. S. Co. No. 4.....	18	18	40.3	15.9	3.6	1917	Port Blakely, Wash.....
3	167167	Scw.	D. S. S. Co. No. 5.....	30	30	54.3	18.0	3.8	1918	do.....
4	167165	Scw.	D. S. S. Co. No. 6.....	17	17	40.0	16.0	3.6	1918	Seattle, Wash.....
5	166656	Scw.	D. S. S. Co. No. 2.....	37	37	59.7	18.0	4.3	1917	do.....
6	166676	Scw.	D. S. S. Co. No. 3.....	30	30	50.0	18.0	4.2	1917	Bremerton, Wash.....
7	167618	Scw.	D. S. S. Co. No. 7.....	49	49	66.2	22.0	4.0	1919	Anacortes, Wash.....
8	167554	Scw.	D. S. S. Co. No. 8.....	33	33	54.1	18.0	4.0	1919	Seattle, Wash.....
9	168891	Scw.	D. S. S. Co. No. 9.....	18	18	40.1	14.0	4.0	1924	do.....
10	169112	Scw.	D. & W. No. 1 (steel).....	23	23	40.3	20.3	3.2	1915	Detroit, Mich.....
11	162623	Brg.	D. H. Opdenbrouw.....	210	210	99.0	31.0	7.7	1904	Kingston, N. Y.....
12	165586	Scw.	D. J. Moran No. 1.....	34	34	60.1	20.0	3.2	1898	Sault Ste. Marie, Mich.....
13	166915	Brg.	D. J. Mulqueen, jr.....	484	484	115.0	31.4	13.1	1917	Kingston, N. Y.....
14	168614	Brg.	D. P. Cooper.....	257	257	97.0	25.8	11.1	1923	do.....
15	167792	Brg.	D. T. Sheridan.....	872	859	204.5	32.0	14.7	1920	Camden, N. J.....
16	168598	Brg.	Dacula.....	2,234	2,234	266.8	46.6	23.8	1919	Olympia, Wash.....
17	169106	Drg.	Dade.....	236	233	109.9	34.2	7.2	1924	Baltimore, Md.....
18	162086	Brg.	Daisy.....	421	421	135.5	25.4	13.2	1903	Long Island City, N. Y.....
19	163726	Scw.	Daisy D.....	174	174	82.2	32.1	7.3	1909	Everett, Wash.....
20	162936	Brg.	Dakota.....	390	390	164.9	38.4	7.1	1906	St. Michael, Alaska.....
21	167341	Brg.	Dakota.....	215	215	91.0	32.0	8.5	1915	Brooklyn, N. Y.....
22	165086	Brg.	Dallas.....	191	191	85.9	30.1	8.3	1912	Kingston, N. Y.....
23	162423	Onl.	Damas S.....	102	97	96.0	17.4	7.8	1905	Champlain, N. Y.....
24	35560	Scw.	Dan.....	18	18	45.4	14.2	3.6	1896	Anacortes, Wash.....
25	165768	Scw.	Dan McCoy.....	40	40	58.0	17.8	4.6	1914	Sault Ste. Marie, Mich.....
26	169357	Drg.	Dania.....	242	239	110.0	34.1	7.4	1925	Baltimore, Md.....
27	163403	Brg.	Daniel.....	414	414	110.0	28.9	12.4	1907	South Rondout, N. Y.....
28	165791	Scw.	Daniel H.....	69	69	74.5	21.3	4.3	1910	Buffalo, N. Y.....
29	167381	Brg.	Daniel B. Flannery.....	427	427	111.4	29.2	13.0	1918	South Rondout, N. Y.....
30	165964	Onl.	Daniel G. O'Day.....	138	138	95.7	17.4	8.9	1909	Durhamville, N. Y.....
31	164408	Brg.	Daniel T. Gilmartin.....	305	305	111.8	33.0	8.7	1910	Brooklyn, N. Y.....
32	169318	Brg.	Daniel's Ferry.....	6	6	39.0	10.0	1.9	1924	Coudor's Landing, Tenn.....
33	168499	Brg.	Danville.....	297	297	100.2	25.9	11.0	1922	Kingston, N. Y.....
34	165000	Scw.	Darling No. 2.....	14	14	36.5	14.0	3.6	1912	Olympia, Wash.....
35	167526	Brg.	Dauntless.....	548	478	162.2	37.3	13.2	1898	Hoquiam, Wash.....
36	167371	Brg.	David R.....	330	313	105.6	27.2	11.2	1918	Rondout, N. Y.....
37	167443	Brg.	David Foster.....	447	447	112.0	30.0	13.1	1918	Kingston, N. Y.....
38	166584	Brg.	David Waterbury.....	447	447	112.0	29.0	13.1	1916	Rondout, N. Y.....
39	162041	Brg.	David E. Leach.....	347	347	111.1	27.0	11.2	1903	do.....
40	165285	Onl.	David E. Sanders.....	108	100	96.0	17.5	7.8	1913	do.....
41	165783	Brg.	Davis.....	8	8	50.0	12.1	2.2	1913	Davis Ferry, Tenn.....
42	35594	Brg.	Dawn.....	30	30	65.0	14.8	4.6	1901	Wells Island, N. Y.....
43	165281	Scw.	Dawn.....	116	116	64.5	20.4	5.0	1913	Tacoma, Wash.....
44	166681	Scw.	Dawn II.....	77	77	50.0	18.0	3.8	1914	Bellevue, Wash.....
45	166682	Scw.	Dawn III.....	28	28	50.0	18.0	3.8	1914	do.....
46	169187	Brg.	Day Light Ferry.....	6	6	32.5	12.2	2.3	1925	Marianna, Ark.....
47	166620	Brg.	Dayton.....	311	311	79.7	28.4	7.2	1917	Brooklyn, N. Y.....
48	168558	Brg.	Dayton.....	481	481	100.0	32.3	8.8	1922	do.....
49	169042	Brg.	Dayton.....	5	5	55.0	9.8	1.3	1923	Bigspring, Tenn.....
50	169186	Brg.	Dayton.....	6	6	47.3	9.9	2.0	1925	Dayton, Ohio.....
51	164368	Brg.	Daytona.....	170	170	86.6	30.4	7.2	1907	Kingston, N. Y.....
52	169310	Brg.	Deane Ferry.....	6	6	30.9	12.0	2.0	1925	St. Charles, Ark.....
53	164967	Scw.	Decatur No. 1.....	8	8	36.0	11.4	2.9	1912	Anacortes, Wash.....
54	162801	Scw.	Deering No. 1.....	30	30	40.2	20.1	4.5	1906	Seattle, Wash.....
55	162802	Scw.	Deering No. 2.....	30	30	40.2	20.1	4.5	1906	do.....
56	166194	Brg.	Deer Park.....	298	298	79.8	28.6	6.5	1915	Mariners Harbor, N. Y.....
57	35532	Brg.	Defender.....	324	324	110.4	26.6	10.3	1895	South Rondout, N. Y.....
58	164801	Brg.	Defiance.....	15	15	60.0	14.0	2.8	1912	Terre Haute, Ind.....
59	165186	Drg.	Defiance.....	742	742	120.0	39.6	11.4	1912	Green Bay, Wis.....
60	166185	Brg.	De Land.....	192	192	90.5	30.9	8.0	1913	Keypoint, N. J.....
61	162411	Brg.	Delaware.....	418	418	133.8	23.8	10.9	1905	Elkton, Md.....
62	168364	Brg.	DELAWARE.....	351	343	135.0	34.0	8.8	1922	Chester, Pa.....
63	35529	Brg.	Delhi.....	457	457	143.9	30.9	11.1	1896	Elizabethport, N. J.....
64	162393	Brg.	Delta.....	76	76	85.5	24.3	4.2	1905	Seattle, Wash.....
65	166640	Brg.	Delta.....	456	456	100.6	30.6	8.9	1917	Brooklyn, N. Y.....
66	166477	Brg.	Denison.....	175	175	85.7	30.0	7.8	1913	do.....
67	168843	Brg.	Denison.....	283	283	99.4	34.2	9.4	1923	Kingston, N. Y.....
68	212000	Brg.	Dentist.....	120	120	64.9	22.0	4.5	1913	Sitka, Alaska.....
69	169212	Brg.	Denton's Ferry.....	7	7	51.0	11.6	1.9	1923	Cotter, Ark.....
70	164909	Brg.	Derrick.....	23	23	50.6	16.0	3.8	1909	Alexandria Bay, N. Y.....
71	164473	Scw.	DERRICK No. 5.....	329	329	89.3	40.1	9.0	1911	Buffalo, N. Y.....
72	164008	Scw.	Derrick No. 11.....	143	143	66.0	30.0	6.8	1873	Cleveland, Ohio.....
73	169185	Brg.	Derrick & Hoister No. 2.....	103	103	64.0	32.0	5.9	-----	Unknown.....
74	163452	Scw.	DESTROYER.....	356	356	106.0	30.2	6.0	1907	Ferrysburg, Mich.....
75	167990	Scw.	Detour.....	575	575	139.2	44.0	12.0	1920	Detour, Mich.....
76	169302	Brg.	DETROIT.....	269	269	100.0	31.2	9.2	1925	East Boston, Mass.....
77	168048	Brg.	De Vall's Bluff Ferry.....	12	12	60.7	16.0	1.6	1920	De Vall's Bluff, Ark.....
78	165523	Brg.	Devotion.....	294	294	112.7	34.1	8.3	1906	Kingston, N. Y.....

1 Formerly barge Robert D., Jr.

# Unrigged Vessels

653

Line No.	Service	Crew	Name of owner	Home port	Address of owner
1	Fsh.	0	Nakat Packing Corporation (N. Y.)	Ketchikan, Alaska	
2	Fsh.	0	Deep Sea Salmon Co. (Wash.)	Juneau, Alaska	Port Althrop, Alaska.
3	Fsh.	0	do.	do.	Do.
4	Fsh.	0	do.	do.	Do.
5	Fsh.	0	do.	do.	Do.
6	Fsh.	0	do.	do.	Do.
7	Fsh.	0	do.	do.	Do.
8	Fsh.	0	do.	do.	Do.
9	Fsh.	0	do.	do.	Do.
10	Frt.	0	Detroit & Windsor Ferry Co. (Mich.)	Detroit, Mich.	Foot Woodward Avenue.
11	Frt.	1	Daniel H. Mowell	New York, N. Y.	1 Broadway.
12	Pld.	1	John K. Moran	Marquette, Mich.	Sault Ste. Marie, Mich.
13	Frt.	0	D. J. Mulqueen	New York, N. Y.	681 Harrison Place West.
14	Frt.	1	James F. Dwyer	Albany, N. Y.	Kingston, N. Y.
15	Frt.	2	D. T. Sheridan	Philadelphia, Pa.	127 Walnut Street.
16	Frt.	6	Washington Tug & Barge Co. (Wash.)	Seattle, Wash.	Pier 40.
17	Drg.	18	Dixie Dredging Co. (Fla.)	Miami, Fla.	Hollywood, Fla.
18	Frt.	1	McWilliams Bros. (N. Y.)	New York, N. Y.	1 Broadway.
19	Frt.	0	Canyon Lumber Co. (Wash.)	Seattle, Wash.	Everett, Wash.
20	Frt.	1	American Yukon Navigation Co. (W. Va.)	Eagle, Alaska	Skagway, Alaska.
21	Frt.	1	Daniel Smith	New York, N. Y.	936 Seventy-ninth Street (B.).
22	Frt.	1	Mallory Steamship Co. (Me.)	do.	Pier 36, North River.
23	Frt.	1	Adolph Paissant	Rouses Point, N. Y.	Champlain, N. Y.
24	Frt.	0	Fidalgo Island Packing Co. (Me.)	Seattle, Wash.	Anacortes, Wash.
25	Lgt.	1	Samuel Shields	Marquette, Mich.	Sault Ste. Marie, Mich.
26	Drg.	22	Joseph W. Young	Miami, Fla.	Hollywood, Fla.
27	Frt.	1	Annie H. Bulley	New York, N. Y.	Jersey City, N. J.
28	Fer.	2	Buffalo and Grand Island Ferry Co. (N. Y.)	Buffalo, N. Y.	1826 Niagara Street.
29	Frt.	0	Daniel B. Flannery	New York, N. Y.	1 Broadway.
30	Frt.	1	Wm. Hollanbeck	Buffalo, N. Y.	Foot Genesee Street.
31	Frt.	1	William Kenny	New York, N. Y.	449 Fifth Street (B.).
32	Fer.	1	Edgar T. Lee	Nashville, Tenn.	Daniel's Landing, Tenn.
33	Frt.	1	New York Central R. R. Co. (N. Y.)	New York, N. Y.	6 Beaver Street.
34	Frt.	0	J. J. Brenner Oyster Co. (Wash.)	Tacoma, Wash.	Olympia, Wash.
35	Fsh.	2	C. G. Rodgers	Los Angeles, Calif.	Balboa, Calif.
36	Frt.	3	Mystic Steamship Co. (Trustees) (Mass.)	Boston, Mass.	111 Devonshire Street.
37	Frt.	1	Richard J. Foster	New York, N. Y.	11 Broadway.
38	Frt.	1	James F. Dwyer	Albany, N. Y.	Kingston, N. Y.
39	Frt.	0	John F. Leach	New York, N. Y.	1 Broadway.
40	Frt.	1	Estate of Halsey B. Morey	Albany, N. Y.	Schuylerville, N. Y.
41	Fer.	1	C. H. Davis	Chattanooga, Tenn.	Loudon, Tenn.
42	Frt.	1	William Slate	Cape Vincent, N. Y.	Alexandria Bay, N. Y.
43	Fsh.	0	Alaska Consolidated Canneries (Del.)	Ketchikan, Alaska	
44	Fsh.	0	Ole Husvik	Juneau, Alaska	Petersburg, Alaska.
45	Fsh.	0	Southern Alaska Canning Co. (Wash.)	Seattle, Wash.	Central Building.
46	Pas.	1	Lee County, Ark.	Memphis, Tenn.	Marianna, Ark.
47	Frt.	1	B. & O. R. R. Co. (Md.)	Baltimore, Md.	Baltimore and Charles Streets.
48	Frt.	1	New York Central R. R. Co. (N. Y.)	New York, N. Y.	6 Beaver Street.
49	Fer.	1	Joe Brubb	Chattanooga, Tenn.	Big Springs, Tenn.
50	Pas.	1	J. S. Frazier	do.	Dayton, Tenn.
51	Frt.	1	Clyde Steamship Co. (Me.)	New York, N. Y.	Pier 36, North River.
52	Pas.	1	G. B. Deane	Memphis, Tenn.	St. Charles, Ark.
53	Frt.	0	Decatur Fish Co. (Wash.)	Port Townsend, Wash.	Anacortes, Wash.
54	Frt.	0	Sam Magids	Nome, Alaska	Deering, Alaska.
55	Frt.	0	do.	do.	Do.
56	Frt.	1	B. & O. R. R. Co. (Md.)	Baltimore, Md.	Baltimore and Charles Streets.
57	Frt.	1	McWilliams Bros. (N. Y.)	New York, N. Y.	1 Broadway.
58	Pas.	2	Sherman Plunkett	Evansville, Ind.	Merom, Ind.
59	Drg.	1	Greiling Bros. Co.	Milwaukee, Wis.	Green Bay, Wis.
60	Frt.	0	Clyde Steamship Co. (Me.)	New York, N. Y.	Pier 36, North River.
61	Frt.	1	Southern Transportation Co. (N. J.)	Philadelphia, Pa.	Commercial Trust Building.
62	Tnk.	2	Gulf Refining Co. (Tex.)	Port Arthur, Tex.	West Port Arthur, Tex.
63	Frt.	1	New York, Ontario & Western Ry. Co. (N. Y.)	New York, N. Y.	Foot West Forty-second Street
64	Frt.	0	Alaska Yukon Transportation Co.	Seward, Alaska	Bethel, Alaska.
65	Frt.	1	New York Central R. R. Co. (N. Y.)	New York, N. Y.	6 Beaver Street.
66	Frt.	2	Mallory Steamship Co. (Me.)	do.	Pier 36, North River.
67	Frt.	1	Southern Pacific Co. (Ky.)	do.	Pier 49, North River.
68	Fsh.	2	H. Nordness	Ketchikan, Alaska	
69	Pas.	1	B. C. Hurst	Memphis, Tenn.	Cotter, Ark.
70	Frt.	1	George C. Boldt	Cape Vincent, N. Y.	Alexandria Bay, N. Y.
71	Frt.	5	Great Lakes Dredge & Dock Co. (N. J.)	Duluth, Minn.	First National Bank Building.
72	Frt.	6	do.	do.	Do.
73	Frt.	1	S. Budd Mandell	New York, N. Y.	33 Rector Street.
74	Frt.	0	M. Sullivan Dredging Co. (Mich.)	Detroit, Mich.	853 Iroquois Building.
75	Frt.	2	T. L. Durocher (Mich.)	Marquette, Mich.	Saulte Ste. Marie, Mich.
76	Frt.	1	New York Central R. R. Co. (N. Y.)	New York, N. Y.	466 Lexington Avenue.
77	Pas.	1	J. M. McClintock	St. Louis, Mo.	De Valis Bluff, Ark.
78	Frt.	1	Edward L. Mayone	New York, N. Y.	420 East One hundred and twenty-fifth Street.

Line No.	Official No.	Rtg	Name of vessel	Tonnage		Register dimensions			When built	Where built
				Gross	Net	Length	Breadth	Depth		
				Feet			Feet			
1	35577	Brg.	Dexter.....	114	98	75.5	25.0	7.3	1900	Brooklyn, N. Y.
2	164355	Brg.	Diamond K No. 2.....	41	41	74.0	15.0	5.4	1911	Utsalady, Wash.
3	35550	Brg.	Diamond State.....	380	361	160.0	23.4	12.0	1898	Milford, Del.
4	51277	Brg.	Diascond.....	373	373	154.8	23.4	11.4	1906	Elkton, Md.
5	168341	Scw.	Dick.....	339	339	121.4	40.4	7.8	1922	Everett, Wash.
6	169506	Brg.	Dick L.....	324	324	116.8	34.1	9.0	1926	Brooklyn, N. Y.
7	35556	Brg.	Dispatch.....	193	193	90.5	23.0	9.2	1899	Rondout, N. Y.
8	167367	Brg.	Dittmar No. 20.....	488	480	115.5	31.0	13.6	1918	Kingston, N. Y.
9	165084	Scw.	Dix.....	11	11	33.8	14.2	2.6	1912	Hoquiam, Wash.
10	163774	Scw.	Dixie.....	8	8	34.3	10.1	3.0	1906	La Conner, Wash.
11	35600	Scw.	Dixie No. 1.....	10	10	46.2	12.1	2.4	1901	Beach, Wash.
12	35601	Scw.	Dixie No. 2.....	10	10	46.2	12.1	2.4	1901	do.
13	35610	Scw.	Dixie No. 3.....	14	14	46.0	13.0	3.0	1902	Chuckanut, Wash.
14	163858	Scw.	Dixie No. 4.....	26	26	51.0	15.6	4.1	1909	Bellingham, Wash.
15	164493	Scw.	Dixie No. 5.....	26	26	51.0	15.9	4.1	1911	do.
16	165241	Scw.	Dixie No. 6.....	34	34	60.0	16.0	4.0	1913	Anacortes, Wash.
17	165256	Scw.	Dixie No. 7.....	34	34	60.0	16.0	4.0	1913	do.
18	166059	Scw.	Dixie No. 8.....	29	29	57.7	16.0	4.0	1915	Friday Harbor, Wash.
19	166831	Scw.	Dixie No. 9.....	30	30	56.3	15.9	4.1	1917	Bellingham, Wash.
20	166861	Scw.	Dixie No. 10.....	30	30	56.3	15.0	4.1	1917	do.
21	165305	Onl.	Dr. G. W. Crissey.....	104	97	96.0	17.4	7.5	1913	Waterford, N. Y.
22	163200	Onl.	Dr. John A. Hayden.....	104	98	96.5	17.6	8.0	1907	Champlain, N. Y.
23	166151	Brg.	Dolly Doherty.....	437	437	111.8	29.5	13.3	1915	Kingston, N. Y.
24	164905	Brg.	Dominick No. 1.....	299	299	111.1	36.6	8.7	1912	Brooklyn, N. Y.
25	35475	Brg.	Donald.....	323	312	149.5	37.5	9.1	1883	Mystic River, Conn.
26	164301	Brg.	Donald.....	451	434	116.5	30.2	12.0	1910	Gildersleeve, Conn.
27	167631	Brg.	Dooley Ferry.....	8	8	49.3	11.0	1.6	1914	Fulton, Ark.
28	166283	Brg.	Dora.....	29	29	43.0	11.5	2.8	1915	Rock Island, Ill.
29	169382	Brg.	Dora.....	518	518	145.1	35.2	9.9	1920	Pascagoula, Miss.
30	31552	Brg.	Dorchester.....	361	361	154.6	23.5	11.2	1895	Elkton, Md.
31	157569	Scw.	Dorothy.....	11	11	37.0	10.3	3.5	1900	San Francisco, Calif.
32	168681	Brg.	DOROTHY.....	19	19	52.2	17.7	2.5	1923	Grafton, Ill.
33	168942	Brg.	Dorothy.....	96	96	110.6	22.0	4.7	1923	Knoxville, Tenn.
34	169305	Brg.	Dorothy.....	29	29	64.6	16.0	3.7	1922	Tennemo, Tenn.
35	163700	Scw.	Dorothy D.....	252	252	119.7	32.2	7.3	1908	Everett, Wash.
36	168325	Brg.	Dorothy Hazel.....	526	526	100.0	31.9	8.9	1920	Tottenville, N. Y.
37	163605	Brg.	Dorothy May.....	432	432	114.0	29.2	12.5	1906	South Rondout, N. Y.
38	168908	Brg.	Dot.....	59	59	97.0	17.0	4.6	1923	Dolanco, N. J.
39	164051	Brg.	Douglass.....	406	406	161.6	35.4	9.0	1910	Lake Charles, La.
40	166752	Brg.	Dover.....	312	312	81.7	28.1	7.5	1917	Brooklyn, N. Y.
41	169287	Brg.	Downing.....	448	448	100.5	32.3	7.7	1925	Kingston, N. Y.
42	168918	Brg.	Drayton T. Thurston.....	266	266	107.0	22.0	11.3	1924	Cohoes, N. Y.
43	163024	Scw.	Dredge No. 1.....	431	33	102.9	32.1	9.4	1894	Buffalo, N. Y.
44	168582	Drg.	Dredge No. 1.....	263	213	90.8	34.5	7.8	1923	Baltimore, Md.
45	168839	Brg.	Dredge No. 3.....	284	284	126.0	60.0	4.0	1912	Pittsburgh, Pa.
46	168839	Drg.	Dredge No. 4.....	118	118	70.0	36.0	5.0	1913	do.
47	168840	Drg.	Dredge No. 5.....	115	115	80.0	32.0	5.0	1914	do.
48	163022	Scw.	DREDGE No. 7.....	826	146	110.6	40.0	12.7	1901	Ferrysburg, Mich.
49	168837	Drg.	Dredge No. 7.....	89	89	64.0	30.0	4.0	1915	Pittsburgh, Pa.
50	169264	Drg.	Dredge No. 9.....	651	651	225.0	35.5	8.6	1886	Noank, Conn.
51	162048	Brg.	Dresden.....	210	190	100.0	23.0	9.5	1903	Brooklyn, N. Y.
52	164006	Scw.	Drill No. 3.....	406	406	110.0	30.0	6.6	1907	Chicago, Ill.
53	164002	Scw.	DRILL No. 5.....	526	526	137.6	32.0	6.6	1908	Buffalo, N. Y.
54	165339	Brg.	Drill Boat No. 1.....	651	651	140.0	35.0	8.0	1913	Wyandotte, Mich.
55	164305	Scw.	DRILL BOAT NO. 4.....	489	489	132.0	35.8	6.8	1908	Cleveland, Ohio.
56	165035	Scw.	Drill Boat No. 8.....	335	335	131.6	36.0	7.6	1912	Boston, Mass.
57	165514	Brg.	Driver No. 1.....	58	58	56.0	20.0	3.0	1912	King Cove, Alaska.
58	166832	Brg.	Driver No. 2.....	33	33	43.0	17.2	4.3	1917	Port Huron, Mich.
59	168002	Scw.	Dry Dock No. 1.....	10	10	32.0	12.6	3.3	1920	Dockton, Wash.
60	168566	Brg.	Druzilla.....	9	9	44.3	17.1	1.4	1922	Beaumont, Tex.
61	167307	Brg.	Dudley Murray.....	236	222	105.3	22.5	10.5	1918	Whitehall, N. Y.
62	163928	Onl.	Dudley M. Irwin.....	121	111	92.9	17.7	8.0	1907	Tonawanda, N. Y.
63	162630	Brg.	Duke.....	386	386	111.9	26.6	12.3	1905	Rondout, N. Y.
64	163393	Brg.	Duke.....	509	456	175.6	28.2	11.8	1907	Elkton, Md.
65	35602	Brg.	Dumont.....	242	218	105.8	30.4	8.7	1901	Weehawken, N. J.
66	169432	Drg.	Dumore.....	28	28	44.9	22.0	3.3	1926	Sewaren, N. J.
67	164075	Brg.	Dundee.....	438	408	100.2	31.4	8.1	1910	Port Richmond, N. Y.
68	167815	Brg.	DUQUESNE.....	771	759	196.8	37.1	11.3	1911	Pittsburgh, Pa.
69	166327	Brg.	Dutch Boy.....	326	326	101.2	34.0	10.5	1916	Mariners Harbor, N. Y.
70	163129	Brg.	Dwight G. Cutler.....	468	468	167.0	36.0	10.5	1907	Algonac, Mich.
71	166502	Scw.	E.....	55	55	51.0	24.5	5.0	1886	Saginaw, Mich.
72	167877	Brg.	E.....	811	802	200.0	40.4	10.8	1920	Westlake, La.
73	167892	Scw.	E. 7.....	215	210	105.4	29.6	7.8	1920	Baltimore, Md.
74	167918	Scw.	E. 8.....	213	208	104.5	29.6	7.8	1920	do.
75	169392	Scw.	E-9.....	214	214	105.5	31.8	7.4	1926	do.

<sup>1</sup> Formerly barge Majestic

<sup>2</sup> Formerly barge Cullen No. 150.

# Unrigged Vessels

655

Line No.	Service	Crew	Name of owner	Home port	Address of owner
1	Frt.	1	New York Central R. R. Co. (N. Y.)	New York, N. Y.	6 Beaver Street.
2	Frt.	0	United Fisherman's Packing Co. (Wash.)	Seattle, Wash.	226 Burke Building.
3	Frt.	1	Charles L. Walker	Philadelphia, Pa.	113 Walnut Street.
4	Frt.	2	Southern Transportation Co. (N. J.)	do	Commercial Trust Building.
5	Frt.	0	Canyon Lumber Co. (Wash.)	Seattle, Wash.	Everett, Wash.
6	Frt.	1	Exner Sand & Gravel Corporation (N. Y.)	New York, N. Y.	One hundred and Ninth Street and East River.
7	Frt.	0	Red Star Towing Transportation Co. (W. Va.)	do	17 Battery Place.
8	Frt.	1	William D. Dittmar	do	1 Broadway.
9	Frt.	0	Ivar Chilman	Seattle, Wash.	Hoquiam, Wash.
10	Frt.	0	William H. Smith	do	Bay View, Wash.
11	Fsh.	0	Astoria & Puget Sound Packing Co. (Wash.)	do	South Bellingham, Wash.
12	Fsh.	0	do	do	Do.
13	Fsh.	0	do	do	Do.
14	Frt.	0	do	Juneau, Alaska	Excursion Inlet, Alaska.
15	Frt.	0	do	do	Do.
16	Fsh.	0	do	do	Do.
17	Fsh.	0	do	do	Do.
18	Fsh.	0	do	do	Do.
19	Fsh.	0	do	Seattle, Wash.	South Bellingham, Wash.
20	Fsh.	0	do	do	Do.
21	Frt.	1	Napoleon J. Glode	Rouses Point, N. Y.	Champlain, N. Y.
22	Frt.	1	Alice Marquand	do	Do.
23	Frt.	1	Randall & McAllister (Me.)	Portland, Me.	84 Commercial Street.
24	Frt.	1	Anthony O'Boyle	New York, N. Y.	16 Bridge Street.
25	Frt.	2	Thames Tow Boat Co. (Conn.)	New London, Conn.	
26	Frt.	1	James McWilliams Blue Line (N. J.)	New York, N. Y.	1 Broadway.
27	Pas.	1	Anna Betts	Memphis, Tenn.	Hope, Ark.
28	Pas.	1	John P. Lennon	St. Louis, Mo.	Alton, Ill.
29	Frt.	2	Mobile & Gulf Navigation Co.	Mobile, Ala.	Foot Palmetto Street.
30	Frt.	1	Eastern Transportation Co. (Del.)	Wilmington, Del.	Ford Building.
31	Frt.	0	H. G. Gabrielson	Nome, Alaska	
32	Pas.	1	Herman Pohlman	St. Louis, Mo.	Grafton, Ill.
33	Pas.	0	Tennessee River Navigation Co. (Tenn.)	Chattanooga, Tenn.	100 Water Street.
34	Pas.	1	L. R. Watkins	Memphis, Tenn.	Tennemo, Tenn.
35	Frt.	0	Canyon Lumber Co. (Wash.)	Seattle, Wash.	Everett, Wash.
36	Frt.	1	Wright & Cobb Lighterage Co. (N. Y.)	New York, N. Y.	17 Battery Place.
37	Frt.	1	Owen McCaffrey's Sons (N. Y.)	do	1 Broadway.
38	Frt.	1	Philadelphia Paper Manufacturing Co. (Pa.)	Philadelphia, Pa.	Foot Nixon Street.
39	Frt.	1	Aiken Towboat & Barge Co.	Pensacola, Fla.	812 South Palafox Street.
40	Frt.	1	B. & O. R. R. Co. (Md.)	Baltimore, Md.	Baltimore and Charles Streets.
41	Frt.	1	New York Central R. R. Co.	New York, N. Y.	2 Beaver Street.
42	Frt.	1	William A. Burke	do	11 Moore Street.
43	Drg.	15	Great Lakes Dredge & Dock Co. (N. J.)	Duluth, Minn.	First National Bank Building.
44	Drg.	12	Scully Co. (Mass.)	Boston, Mass.	Cambridge, Mass.
45	Frt.	0	Iron City Sand & Gravel Co. (Pa.)	Pittsburgh, Pa.	1106 Bessemer Building.
46	Drg.	0	do	do	Do.
47	Drg.	0	do	do	Do.
48	Frt.	15	Great Lakes Dredge & Dock Co. (N. J.)	Duluth, Minn.	First National Bank Building.
49	Drg.	0	Iron City Sand & Gravel Co. (Pa.)	Pittsburgh, Pa.	1106 Bessemer Building.
50	Drg.	4	Harbor Head Corporation (N. Y.)	New York, N. Y.	45 East Seventeenth Street.
51	Frt.	1	New York Central R. R. Co. (N. Y.)	do	6 Beaver Street.
52	Frt.	0	Great Lakes Dredge & Dock Co. (N. J.)	Duluth, Minn.	First National Bank Building.
53	Frt.	34	do	do	Do.
54	Frt.	16	do	do	Do.
55	Msc.	9	do	do	Do.
56	Frt.	20	do	do	Do.
57	Fsh.	0	Pacific American Fisheries (Me.)	Unalaska, Alaska	King Cove, Alaska.
58	Pld.	6	J. H. Baer	Port Huron, Mich.	3129 Gratiot Avenue.
59	Frt.	0	A. J. Stuckey	Seattle, Wash.	Dockton, Wash.
60	Fer.	1	Guy T. Mansfield	Port Arthur, Tex.	Beaumont, Tex.
61	Frt.	1	Edward G. Murray Lighterage & Transportation Co. (N. Y.)	Albany, N. Y.	Waterford, N. Y.
62	Frt.	1	Lake Champlain Transportation Co. (N. Y.)	do	Whitehall, N. Y.
63	Frt.	1	Mesick & Mesick (N. J.)	New York, N. Y.	1 Broadway.
64	Frt.	3	Lottie V. Wathen	Baltimore, Md.	Pratt and Frederick Streets.
65	Frt.	1	New York Central R. R. Co. (N. Y.)	New York, N. Y.	6 Beaver Street.
66	Drg.	5	O. P. Clayton	do	17 Battery Place.
67	Frt.	1	New York Central Railroad Co. (N. Y.)	do	6 Beaver Street.
68	Tnk.	1	Venezuela Gulf Oil Co. (Del.)	Port Arthur, Tex.	
69	Frt.	1	National Lead Co. (N. J.)	New York, N. Y.	111 Broadway.
70	Frt.	4	Cleveland Engineering Co. (Ohio)	Cleveland, Ohio	778 The Arcade.
71	Frt.	0	Great Lakes Dredge & Dock Co. (N. J.)	Duluth, Minn.	First National Bank Building.
72	Frt.	2	Clooney Construction & Towing Co.	Morgan City, La.	Westlake, La.
73	Frt.	1	Consolidated Gas, Electric Light & Power Co. (Md.)	Baltimore, Md.	Lexington Building.
74	Frt.	1	do	do	Do.
75	Frt.	1	do	do	Do.

<sup>a</sup> Formerly barge B. T. Donaldson.  
<sup>b</sup> Clarence McNally.

Line No.	Official No.	Rig	Name of vessel	Tonnage		Register dimensions			When built	Where built
				Gross	Net	Length	Breadth	Depth		
1	163273	Brg.	E. H. ....	217	217	96.0	32.2	8.2	1907	Brooklyn, N. Y.
2	162781	Sew.	E. B. No. 5.....	246	246	118.0	25.3	9.4	1892	Ludington, Mich.
3	162782	Sew.	E. B. No. 6.....	257	257	120.9	25.4	9.7	1892	do
4	162772	Sew.	E. B. No. 7 (steel).....	542	542	125.0	30.6	11.6	1905	Manitowoc, Wis.
5	163892	Sew.	E. B. No. 8.....	323	323	149.5	31.0	13.0	1909	Sault Ste. Marie, Mich.
6	166974	Sew.	E. P. Co. ....	37	32	40.5	12.0	3.0	1917	Hoquiam, Wash.
7	165660	Sew.	E. P. Co. No. 1.....	18	18	50.0	16.0	3.8	1914	Everett, Wash.
8	165661	Sew.	E. P. Co. No. 2.....	18	18	50.0	16.0	3.8	1914	do
9	165662	Sew.	E. P. Co. No. 3.....	18	18	50.0	16.0	3.8	1914	do
10	165952	Sew.	E. P. Co. No. 4.....	45	45	60.0	19.6	4.9	1915	do
11	165953	Sew.	E. P. Co. No. 5.....	47	47	60.3	20.0	4.9	1915	do
12	165954	Sew.	E. P. Co. No. 6.....	47	47	60.3	20.0	4.9	1915	do
13	164340	Sew.	E. K. W. L. Co. No. 1.....	48	48	60.0	20.0	4.5	1910	Hoquiam, Wash.
14	164341	Sew.	E. K. W. L. Co. No. 2.....	48	48	60.0	20.0	4.5	1902	do
15	168577	Brg.	E. J. R. R. & T. Co. No. 29 (steel).....	501	501	162.0	36.0	9.7	1923	Chester, Pa.
16	168579	Brg.	E. J. R. R. & T. Co. No. 31 (steel).....	501	501	162.0	36.0	9.7	1923	do
17	168905	Brg.	E. J. R. R. & T. Co. No. 32 (steel).....	304	304	126.1	32.1	9.8	1924	do
18	169231	Brg.	E. Daneau.....	134	134	108.0	23.0	6.9	1925	Pierreville, Quebec.
19	167978	Brg.	E. D. Parks Co. No. 3.....	116	116	84.8	30.0	5.8	1920	Jacksonville, Fla.
20	165464	Cnl.	E. H. Bragg.....	109	103	95.5	17.5	8.6	1888	Buffalo, N. Y.
21	168880	Brg.	E. J. Morrison.....	330	330	115.4	33.7	9.3	1924	Brooklyn, N. Y.
22	169021	Brg.	E. O. Kamm.....	463	463	110.2	29.6	13.6	1924	Kingston, N. Y.
23	169167	Sew.	E. R. Cashin.....	307	299	114.7	33.8	9.2	1918	Buffalo, N. Y.
24	36973	Brg.	E. R. Clinton.....	420	420	179.3	23.8	11.0	1901	Eikto, Md.
25	162763	Cnl.	E. S. Chase.....	104	99	96.5	17.6	8.0	1906	Champlain, N. Y.
26	36731	Brg.	E. S. Tyler, jr.....	299	284	129.6	32.0	9.2	1881	Hartford, Conn.
27	162443	Cnl.	E. W. Davis.....	130	130	95.0	17.8	8.8	1893	Lockport, N. Y.
28	166841	Brg.	Eads.....	314	309	110.0	32.5	9.5	1917	Gildersleeve, Conn.
29	164491	Sew.	Eagle.....	18	18	45.0	14.0	3.6	1911	Seattle, Wash.
30	165254	Brg.	Earl.....	453	426	101.5	31.3	8.3	1913	Brooklyn, N. Y.
31	39669	Brg.	Earle A. Keeler.....	324	324	131.2	31.0	10.4	1885	New Haven, Conn.
32	169158	Brg.	Earl F. Foster.....	496	486	117.0	30.9	12.9	1922	South Rondout, N. Y.
33	163007	Sew.	EARTQUAKE.....	325	179	106.4	30.1	6.0	1904	Buffalo, N. Y.
34	169345	Brg.	East Cairo Ferry.....	22	22	60.0	16.0	3.0	1925	Paducah, Ky.
35	36958	Brg.	Eastern Star.....	219	219	95.3	23.2	10.1	1901	Rondout, N. Y.
36	166394	Brg.	Eastport.....	544	544	100.7	34.8	7.4	1916	Wilmington, Del.
37	168274	Sew.	Easy.....	13	13	34.9	16.5	3.0	1921	Charleston, Wash.
38	169494	Brg.	Eaves.....	5	5	48.0	10.0	1.8	1926	Breedenton, Tenn.
39	162726	Brg.	Ed and Tom.....	275	275	110.3	31.5	8.9	1904	Sleightsburg, N. Y.
40	167252	Brg.	Eddie.....	486	486	116.0	30.6	13.0	1918	Rondout, N. Y.
41	166249	Brg.	Edgar.....	316	310	110.5	32.5	9.5	1916	Gildersleeve, Conn.
42	168340	Brg.	Edgecliff.....	487	487	100.0	32.0	7.9	1916	Tottenville, N. Y.
43	162925	Brg.	Edgewater.....	424	403	99.0	30.0	7.8	1906	Brooklyn, N. Y.
44	168397	Brg.	EDGEWATER.....	126	126	76.5	18.0	4.3	1922	Erie, Pa.
45	162010	Brg.	Edgewood.....	417	393	100.4	30.2	7.8	1903	Brooklyn, N. Y.
46	135621	Brg.	Edith.....	245	235	120.0	24.0	9.0	1882	San Francisco, Calif.
47	166768	Brg.	Edith.....	180	166	105.3	22.5	10.5	1917	Whitehall, N. Y.
48	167047	Brg.	Edith.....	352	352	89.6	29.5	6.3	1917	Norfolk, Va.
49	163750	Brg.	Edith May.....	208	208	95.8	21.0	10.5	1904	Kingston, N. Y.
50	167721	Brg.	Edith McCourt.....	247	247	105.6	22.0	10.9	1919	Cohoes, N. Y.
51	163238	Brg.	Edmund Andros.....	183	183	90.0	30.2	8.1	1917	Unknown
52	162625	Brg.	Edmund J. Kennelly.....	381	381	112.6	28.0	11.7	1905	Rondout, N. Y.
53	166597	Brg.	Edna.....	307	307	111.8	33.6	9.2	1900	Brooklyn, N. Y.
54	168710	Sew.	Edna.....	26	26	50.0	13.6	2.3	1923	Fairbanks, Alaska
55	169218	Brg.	Edna Murray.....	247	247	105.6	22.0	10.9	1920	Cohoes, N. Y.
56	165670	Cnl.	Edna M. Matton.....	104	98	96.0	17.4	7.6	1914	Waterford, N. Y.
57	162689	Brg.	Edward.....	160	160	99.7	30.0	6.0	1906	Tottenville, N. Y.
58	163128	Brg.	Edward.....	341	341	135.0	34.2	0.0	1907	Lake Charles, La.
59	163414	Brg.	Edward.....	383	383	112.0	28.5	11.9	1907	Kingston, N. Y.
60	164186	Cnl.	Edward Clarke.....	119	113	96.0	17.7	8.2	1910	Whitehall, N. Y.
61	165481	Cnl.	Edward Kelly.....	48	46	90.0	14.6	5.7	1910	Hudson Falls, N. Y.
62	166576	Brg.	Edward McKenna.....	548	548	120.0	33.0	12.8	1916	Brooklyn, N. Y.
63	163231	Cnl.	Edward Mullen.....	103	98	95.5	17.5	8.0	1907	Waterford, N. Y.
64	168537	Brg.	Edward O'Boyle.....	200	200	267.3	46.0	23.6	1919	Jacksonville, Fla.
65	169641	Brg.	Edward Thurston, jr.....	266	266	107.0	22.0	11.3	1923	Cohoes, N. Y.
66	166949	Brg.	Edward A. Ryan.....	236	224	104.5	22.5	10.4	1917	Rondout, N. Y.
67	168373	Brg.	Edward B. Foote.....	240	240	101.4	21.5	10.7	1922	Kingston, N. Y.
68	42777	Brg.	Edward E. Gillen Co., No. 24.....	546	541	182.0	40.0	10.4	1897	Noank, Conn.
69	36964	Brg.	Edward F. Brennan.....	293	298	111.6	24.4	10.6	1901	Rondout, N. Y.
70	36984	Brg.	Edward F. Howard.....	344	344	108.2	27.0	11.3	1903	do
71	167620	Brg.	Edward J. Keane.....	377	377	102.0	28.2	12.5	1919	Kingston, N. Y.
72	163410	Brg.	Edward L. Bartley.....	500	200	100.5	30.0	7.7	1901	Brooklyn, N. Y.

<sup>1</sup> Formerly U. S. Q. M. C. barge 716.

<sup>2</sup> Formerly barge G. B. Martin.

Unrigged Vessels

657

Line No.	Serv-ice	Crew	Name of owner	Home port	Address of owner
1	Frts.	1	Southern Pacific Co. (Ky.)	New York, N. Y.	Pier 49, North River.
2	Frts.	0	Great Lakes Dredge & Dock Co. (N. J.)	Duluth, Minn.	First National Bank Building.
3	Frts.	0	do.	do.	Do.
4	Frts.	1	do.	do.	Do.
5	Frts.	2	do.	do.	Do.
6	Frts.	1	Washington Packing Co. (Wash.)	Seattle, Wash.	Aberdeen, Wash.
7	Frts.	0	Sea Products Co. (Wash.)	do.	7321 Carleton Avenue.
8	Frts.	0	Everett Packing Co. (Wash.)	do.	Everett, Wash.
9	Frts.	0	do.	do.	Do.
10	Fsh.	0	Farwest Fisheries (Wash.)	do.	509 Pioneer Building.
11	Fsh.	0	do.	do.	Do.
12	Fsh.	0	do.	do.	Do.
13	Frts.	0	E. K. Wood Lumber Co. (Calif.)	do.	Aberdeen, Wash.
14	Frts.	0	Gray's Harbor Construction Co. (Wash.)	do.	Hoquiam, Wash.
15	Tnk.	2	East Jersey R. R. & Terminal Co. (N. J.)	New York, N. Y.	11 Broadway.
16	Tnk.	2	do.	do.	Do.
17	Tnk.	2	Tide Water Oil Co. (N. J.)	do.	Do.
18	Frts.	1	M. J. Callanan	Rouses Point, N. Y.	Keeseville, N. Y.
19	Frts.	0	J. E. Merrill	Jacksonville, Fla.	612 East Bay Street.
20	Frts.	1	Robert C. Christian	Albany, N. Y.	Waterford, N. Y.
21	Frts.	1	Cleary Bros. (N. Y.)	New York, N. Y.	116 Broad Street.
22	Frts.	1	W. E. Hedger Co. (N. Y.)	do.	25 Broadway.
23	Frts.	1	Frank P. Scully	Boston, Mass.	Cambridge, Mass.
24	Frts.	2	Lottie V. Wathen	Baltimore, Md.	Pratt and Frederick Streets.
25	Frts.	1	Albert Goodrow	Rouses Point, N. Y.	Champlain, N. Y.
26	Frts.	1	Hartford & New York Transportation Co. (Conn.)	Hartford, Conn.	285 State Street.
27	Frts.	0	Harold C. Crampton	New Haven, Conn.	250 Boulevard.
28	Frts.	0	Oliver Gildersleeve & Sons (Conn.)	Hartford, Conn.	Gildersleeve, Conn.
29	Fsh.	0	Hoonah Packing Co. (Wash.)	Juneau, Alaska	Hoonah, Alaska.
30	Frts.	1	New York Central R. R. Co. (N. Y.)	New York, N. Y.	6 Beaver Street.
31	Frts.	1	Keeler Transportation Line (N. Y.)	do.	1 Broadway.
32	Frts.	1	Richard J. Foster	do.	11 Broadway.
33	Frts.	1	Dunbar & Sullivan Dredging Co. (N. Y.)	Buffalo, N. Y.	Erie County Bank Building.
34	Pas.	1	Bob Birney	St. Louis, Mo.	Calro, Ill.
35	Frts.	1	Red Star Towing & Transportation Co. (W. Va.)	New York, N. Y.	17 Battery Place.
36	Frts.	1	New York & Cuba Mail Steamship Co. (Me.)	do.	Foot Wall Street.
37	Frts.	0	Alfons Vanhee	Seattle, Wash.	Charleston, Wash.
38	Pas.	0	S. S. Eaves	Chattanooga, Tenn.	Breedenton, Tenn.
39	Frts.	1	Cleary Bros. (N. Y.)	New York, N. Y.	116 Broad Street.
40	Frts.	0	William D. Dittmar	do.	1 Broadway.
41	Frts.	0	Oliver Gildersleeve & Sons (Conn.)	Hartford, Conn.	Gildersleeve, Conn.
42	Frts.	1	Warner Sugar Refining Co. (N. J.)	New York, N. Y.	Edgewater, N. J.
43	Frts.	1	New York Central R. R. Co. (N. Y.)	do.	6 Beaver Street.
44	Pas.	2	William F. Voetsch	Buffalo, N. Y.	Grand Island, N. Y.
45	Frts.	1	New York Central R. R. Co. (N. Y.)	New York, N. Y.	6 Beaver Street.
46	Frts.	2	Elling Arentsen	Seattle, Wash.	441 Central Building.
47	Frts.	0	William J. Keane	New York, N. Y.	29 Broadway.
48	Frts.	1	Robert S. Haight	do.	17 State Street.
49	Frts.	1	George W. Collins	do.	23 East Fourth Street (B.).
50	Frts.	1	William J. McCourt	do.	17 State Street.
51	Frts.	1	Jarvis Lighterage Co. (N. Y.)	do.	44 Whitehall Street.
52	Frts.	1	John V. Kennelly	do.	1 Broadway.
53	Frts.	1	New York Trap Rock Corporation (N. Y.)	do.	101 Park Avenue.
54	Frts.	0	S. W. Yarger	Seward, Alaska	Fairbank, Alaska.
55	Frts.	1	Edward G. Murray Lighterage & Transportation Co. (N. Y.)	Albany, N. Y.	Waterford, N. Y.
56	Frts.	1	Mrs. Mary V. Benham	New York, N. Y.	34 East One hundred and twenty-sixth Street. Wilson Avenue.
57	Frts.	1	Newark & New York Bay Navigation Co. (N. J.)	Newark, N. J.	Wilson Avenue.
58	Frts.	5	D. M. Pieton & Co. (Tex.)	Port Arthur, Tex.	
59	Frts.	1	Estate of Anthony J. Golden	New York, N. Y.	Pelham Manor, N. Y.
60	Frts.	1	Henry Neddo	Albany, N. Y.	Whitehall, N. Y.
61	Frts.	1	Griffin Lumber Co. (N. Y.)	do.	Hudson Falls, N. Y.
62	Frts.	0	Cleary Bros. (N. Y.)	New York, N. Y.	116 Broad Street.
63	Frts.	1	Lake Champlain Transportation Co. (N. Y.)	Albany, N. Y.	Whitehall, N. Y.
64	Frts.	2	Anthony O'Boyle	New York, N. Y.	11 Moore Street.
65	Frts.	1	John E. Matton & Son	Albany, N. Y.	Waterford, N. Y.
66	Frts.	1	Mary Ryan	New York, N. Y.	230 Riverside Drive.
67	Frts.	1	Marine Transit Corporation (N. Y.)	do.	17 Battery Place.
68	Frts.	2	Edward E. Gillen	Milwaukee, Wis.	288 East Water Street.
69	Frts.	0	John Brennan	New York, N. Y.	Jersey City, N. J.
70	Frts.	1	Michael J. Howard	do.	Kingston, N. Y.
71	Frts.	1	R. Lenahan Co. (N. Y.)	Albany, N. Y.	Do.
72	Frts.	1	Bartley Scow Co. (N. Y.)	New York, N. Y.	59 Pearl Street.

\* Formerly scow Drill No. 2.

† Formerly barge Hughes Bros. & Bangs No. 24.

## Unrigged Vessels

Line No.	Official No.	Rig	Name of vessel	Tonnage		Register dimensions			When built	Where built
				Gross	Net	Length	Breadth	Depth		
				Feet						
1	167272	Brg.	Edward M. Duffy	341	341	108.1	27.1	11.4	1917	Kingston, N. Y.
2	163146	Cnl.	Edward S. Wood	105	99	94.0	17.5	7.5	1903	Northumberland, N. Y.
3	162511	Cnl.	Edward T. McGill	106	99	93.9	17.7	7.5	1905	Whitehall, N. Y.
4	164273	Cnl.	Edward W. Parkhill	194	185	107.4	22.7	8.8	1910	Champlain, N. Y.
5	168363	Brg.	Edwards Moonlight	109	109	101.0	28.0	4.5	1922	Charleston, W. Va.
6	163156	Sew.	Edwin	106	106	80.0	28.0	6.0	1907	Ballard, Wash.
7	166714	Sew.	Edwin Golding	51	44	63.4	22.5	4.4	1917	Bath, Me.
8	163553	Cnl.	Edwin F. Coleman	104	98	97.0	17.5	7.2	1909	Lansingburgh, N. Y.
9	165045	Brg.	Edwin J. Howe	412	412	111.0	29.0	12.7	1912	South Rondout, N. Y.
10	166642	Brg.	Edwina	303	303	112.4	33.4	9.4	1900	Brooklyn, N. Y.
11	162309	Cnl.	Effie E. Brett	103	98	96.5	17.2	8.0	1904	Whitehall, N. Y.
12	168929	Brg.	Egan Sisters	280	280	108.2	23.1	11.1	1924	Kingston, N. Y.
13	163886	Brg.	Egbert	448	427	116.0	30.2	12.0	1909	Gildersleeve, Conn.
14	31498	Brg.	<sup>1</sup> 801	363	351	136.6	30.3	10.5	1888	Perth Amboy, N. J.
15	31499	Brg.	<sup>2</sup> 802	363	351	136.6	30.3	10.5	1888	do
16	31505	Brg.	<sup>3</sup> 803	363	351	136.6	30.3	10.5	1888	do
17	31503	Brg.	<sup>4</sup> 804	363	351	136.6	30.3	10.5	1888	do
18	31504	Brg.	<sup>5</sup> 806	363	351	136.6	30.3	10.5	1889	do
19	31484	Brg.	<sup>6</sup> 809	356	345	129.7	30.0	10.7	1886	do
20	168223	Cnl.	Eileen	125	125	95.9	17.5	7.7	1921	Cohoes, N. Y.
21	162930	Brg.	Elba	424	403	99.0	30.3	7.8	1906	Brooklyn, N. Y.
22	167010	Drg.	Elco	262	256	141.8	34.3	5.8	1917	Erie, Pa.
23	166807	Brg.	Eldon	307	307	79.6	28.0	7.6	1917	Brooklyn, N. Y.
24	167070	Sew.	Eleanor	357	286	116.2	38.7	8.5	1915	Bay City, Mich.
25	166613	Brg.	Eleanor Hemstreet	353	353	115.3	36.2	9.2	1913	Rockland Lake, N. Y.
26	167421	Brg.	Eleanore L.	351	351	114.2	36.0	9.4	1914	do
27	166569	Brg.	Electra	511	511	112.5	33.0	13.4	1908	Kingston, N. Y.
28	166147	Brg.	Electric Welder	116	108	75.8	23.5	7.3	1915	Baltimore, Md.
29	168876	Brg.	Elgin	7	7	55.4	11.8	2.0	1923	Newport, Ark.
30	167932	Brg.	Eliza Egan	395	395	107.0	28.2	12.5	1920	Kingston, N. Y.
31	165487	Brg.	<sup>1</sup> Elizabeth	345	345	88.6	3.0	6.9	1913	Suffolk, Va.
32	166629	Brg.	Elizabeth	307	307	111.8	33.6	9.2	1900	Brooklyn, N. Y.
33	168399	Brg.	Elizabeth	11	11	45.0	14.0	2.3	1922	West Hickory, Pa.
34	169073	Brg.	Elizabeth M.	12	12	40.7	14.9	2.8	1922	Camden, N. J.
35	163598	Cnl.	Elizabeth Groves	107	99	97.4	17.5	7.8	1908	Whitehall, N. Y.
36	164631	Brg.	Elizabeth McGuire	407	407	111.5	27.1	12.2	1911	South Rondout, N. Y.
37	168608	Brg.	Elizabeth Murray	247	247	105.6	22.0	10.9	1920	Cohoes, N. Y.
38	168841	Drg.	ELIZABETH PFEIL	378	378	145.0	40.0	7.0	1922	South Milwaukee, Wis.
39	167224	Brg.	Elizabeth A. Conway	423	415	111.0	30.0	12.3	1918	Rondout, N. Y.
40	167725	Brg.	Elizabeth A. Leach	443	443	110.0	29.0	12.9	1919	Kingston, N. Y.
41	168101	Brg.	Elizabeth B. Cleary	452	452	116.2	29.0	13.2	1920	do
42	167887	Brg.	Elizabeth M. Miller	265	265	108.0	22.5	11.1	1920	Watervliet, N. Y.
43	164849	Cnl.	Elizabeth V. Phalen	127	121	96.0	17.5	8.3	1912	Whitehall, N. Y.
44	36923	Brg.	Elk	9	9	41.0	13.0	3.5	1897	Alexandria, N. Y.
45	162887	Brg.	Elk	250	250	106.0	37.5	6.3	1906	Skagway, Alaska
46	165867	Sew.	Elk	30	30	53.9	17.9	3.7	1915	Seattle, Wash.
47	169337	Brg.	ELKART	269	269	100.0	31.2	9.2	1925	East Boston, Mass.
48	169284	Sew.	Ella M.	15	0	40.0	15.7	2.9	1925	Dresden, Me.
49	138033	Brg.	Ella Rohlfis	129	129	75.5	20.0	7.4	1889	San Francisco, Calif.
50	167860	Brg.	Ella C. King	265	265	108.0	22.5	11.1	1920	Watervliet, N. Y.
51	163701	Brg.	Ella E. Kennelly	403	403	113.0	28.2	12.4	1908	Athens, N. Y.
52	167444	Brg.	Ella V. Camp	772	711	204.5	30.0	13.2	1918	Carrabelle, Fla.
53	169114	Sew.	Ellen	7	7	25.3	12.0	2.9	1923	Colby, Wash.
54	30953	Brg.	Ellen L.	243	237	108.0	24.0	9.7	1888	South Rondout, N. Y.
55	168432	Brg.	Ellen Bushey	265	265	109.1	21.8	11.2	1922	Brooklyn, N. Y.
56	162857	Cnl.	Ellen G. Henry	106	99	93.5	17.5	7.6	1905	Whitehall, N. Y.
57	167983	Brg.	Ellen M. Feeley	265	265	108.0	22.5	11.1	1920	Watervliet, N. Y.
58	165522	Brg.	Elmer	282	268	93.0	23.0	13.0	1913	Gildersleeve, Conn.
59	169319	Brg.	Elmer	448	448	100.5	32.3	7.7	1925	Kingston, N. Y.
60	164356	Cnl.	Elmer D. Walling	147	147	95.3	17.6	9.6	1910	Tonawanda, N. Y.
61	163190	Brg.	Elmsford	166	144	99.7	28.2	7.5	1907	Tottenville, N. Y.
62	167699	Cnl.	El Mundo	126	118	96.2	17.8	9.6	1905	Lockport, N. Y.
63	165520	Brg.	El Paso	221	221	99.7	31.1	8.7	1913	Kingston, N. Y.
64	168221	Cnl.	Elste	125	125	95.9	17.5	7.7	1921	Cohoes, N. Y.
65	36976	Brg.	Elsmere	304	292	80.0	28.0	7.1	1901	Port Richmond, N. Y.
66	135173	Brg.	Elwell	1,453	1,383	212.3	39.1	24.7	1875	Damariscotta, Me.
67	164847	Cnl.	Elwin M. Rockwell	116	111	97.0	17.5	8.5	1912	Whitehall, N. Y.
68	211283	Brg.	Emanuel	161	161	69.8	19.8	3.8	1913	Menominee, Mich.
69	167617	Cnl.	Emblem	135	128	97.0	17.6	8.7	1911	Whitehall, N. Y.
70	163454	Brg.	Emily Schoolfield	272	243	152.2	27.6	9.5	1908	Bethel, Del.
71	36818	Brg.	Emly D. Foster	225	214	116.0	29.5	8.2	1859	City Island, N. Y.
72	36983	Brg.	Emma and Bessie	381	381	167.6	23.5	10.9	1899	Elkton, Md.
73	164949	Sew.	Emma F.	14	9	38.3	16.4	2.6	1910	Bowdoinham, Me.
74	165804	Brg.	Emma Keeler	487	473	111.0	33.0	14.3	1914	Perth Amboy, N. J.

<sup>1</sup> Formerly barge Banter.<sup>2</sup> Formerly barge Buffet.<sup>3</sup> Formerly barge Buttress.<sup>4</sup> Formerly barge Bluster.



Line No.	Serv-ice	Crew	Name of owner	Home port	Address of owner
1	Frts.	0	Anthony O'Boyle.....	New York, N. Y.	16 Bridge Street.
2	Frts.	1	Estate of Jesse Billings.....	Albany, N. Y.	Northumberland, N. Y.
3	Frts.	1	Herbert Magraw.....	New York, N. Y.	11 Moore Street.
4	Frts.	1	Charles Jefferson.....	Rouses Point, N. Y.	Champlain, N. Y.
5	Pas.	0	Annis Boggs.....	Pittsburgh, Pa.	Charleston, W. Va.
6	Frts.	0	Foss Launch & Tug Co. (Wash.).....	Tacoma, Wash.	400 Dock Street.
7	Frts.	1	Golding Sons Co.....	Newark, N. J.	Trenton, N. J.
8	Frts.	1	Lake Champlain Transportation Co. (N. Y.).....	Albany, N. Y.	Whitehall, N. Y.
9	Frts.	0	Ida M. Flannery.....	New York, N. Y.	29 Broadway.
10	Frts.	1	New York Trap Rock Corporation (N. Y.).....	do.	101 Park Avenue.
11	Frts.	1	Henry Gordon.....	Albany, N. Y.	Whitehall, N. Y.
12	Frts.	1	R. Lenahan Co.....	do.	Kingston, N. Y.
13	Frts.	1	McWilliams Bros. (N. Y.).....	New York, N. Y.	1 Broadway.
14	Frts.	2	Bee Line Transportation Co. (Del.).....	Perth Amboy, N. J.	Box 282.
15	Frts.	2	do.....	do.	Do.
16	Frts.	2	do.....	do.	Do.
17	Frts.	1	do.....	do.	Do.
18	Frts.	1	do.....	do.	Do.
19	Frts.	2	do.....	do.	Do.
20	Frts.	1	Merchants National Bank.....	Albany, N. Y.	Whitehall, N. Y.
21	Frts.	1	New York Central R. R. Co. (N. Y.).....	New York, N. Y.	6 Beaver Street.
22	Frts.	5	Buffalo Gravel Corporation (N. Y.).....	Buffalo, N. Y.	19 Hudson Street.
23	Frts.	1	B. & O. R. Co. (Md.).....	Baltimore, Md.	Baltimore and Charles Streets.
24	Frts.	5	Reid Towing & Wrecking Co. (W. Va.).....	Duluth, Minn.	205 Board of Trade Building.
25	Frts.	1	New York Trap Rock Corporation (N. Y.).....	New York, N. Y.	101 Park Avenue.
26	Frts.	1	do.....	do.	Do.
27	Frts.	1	D. J. Mulqueen.....	do.	11 Broadway.
28	Msc.	2	W. S. Cahill Co.....	Baltimore, Md.	Foot Webster Street.
29	Frts.	1	J. O. Taylor.....	Memphis, Tenn.	138 North Willott Street.
30	Frts.	1	W. F. & R. Boat Builders (N. Y.).....	Albany, N. Y.	Kingston, N. Y.
31	Frts.	1	R. S. Haight.....	New York, N. Y.	17 State Street.
32	Frts.	1	New York Trap Rock Corporation (N. Y.).....	do.	101 Park Avenue.
33	Pas.	1	Samuel B. Goucher.....	Cincinnati, Ohio.	Toronto, Ohio.
34	Frts.	1	H. J. Barker.....	Philadelphia, Pa.	Atlantic City, N. J.
35	Frts.	1	Thomas A. Tucker.....	New York, N. Y.	Port Ewen, N. Y.
36	Frts.	1	James F. McGulre.....	Perth Amboy, N. J.	South Amboy, N. J.
37	Frts.	1	Edward G. Murray Lighterage & Transporta- tion Co. (N. Y.).....	Albany, N. Y.	24 State Street.
38	Frts.	0	Iron City Sand & Gravel Co. (Pa.).....	Pittsburgh, Pa.	1106 Bessemer Building.
39	Frts.	1	Thomas J. Conway.....	New York, N. Y.	29 Broadway.
40	Frts.	1	John E. Leach.....	do.	1 Broadway.
41	Frts.	1	Clary Bros. (N. Y.).....	do.	116 Broad Street.
42	Frts.	1	Theodore Miller.....	do.	do.
43	Frts.	1	F. A. Poissant.....	Rouses Point, N. Y.	Champlain, N. Y.
44	Frts.	1	William Slate.....	Cape Vincent, N. Y.	Alexandria Bay, N. Y.
45	Frts.	1	American Yukon Navigation Co. (W. Va.).....	Eagle, Alaska	do.
46	Fsh.	0	Booth Fisheries Co. (Del.).....	Seattle, Wash.	600 Marlon Building.
47	Frts.	1	New York Central R. R. Co. (N. Y.).....	New York, N. Y.	6 Beaver Street.
48	Frts.	1	Joseph H. Carlton.....	Bath, Me.	Dresden, Me.
49	Fsh.	1	W. F. Henningsen.....	Kotchikan, Alaska	Port Beaulaire, Alaska.
50	Frts.	1	George F. King.....	New York, N. Y.	17 Battery Place.
51	Frts.	1	Richard J. Foster.....	do.	151 Maple Street (B.).
52	Frts.	3	Isabella T. Dempsey.....	Philadelphia, Pa.	do.
53	Frts.	0	J. M. Maggs.....	Seattle, Wash.	1611 Eighth Avenue N.
54	Frts.	1	Keeler Transportation Line (N. Y.).....	New York, N. Y.	1 Broadway.
55	Frts.	1	Brooklyn & Buffalo Navigation Corporation (N. Y.).....	do.	44 Whitehall Street.
56	Frts.	1	Richard D. Hillis.....	Albany, N. Y.	Kingston, N. Y.
57	Frts.	1	Frank Walrod.....	do.	Fort Edward, N. Y.
58	Frts.	1	Thomas A. Tucker.....	New York, N. Y.	24 State Street.
59	Frts.	1	New York Central R. R. Co. (N. Y.).....	do.	6 Beaver Street.
60	Frts.	0	Stewart J. Dalley.....	do.	59 Pearl Street.
61	Frts.	1	New York Central R. R. Co. (N. Y.).....	do.	6 Beaver Street.
62	Frts.	1	Thomas W. Mulqueen.....	do.	122 Palmetto Street (B.).
63	Frts.	1	Mallory Steamship Co. (Me.).....	do.	Pier 36, North River.
64	Frts.	1	Merchants National Bank.....	Albany, N. Y.	Whitehall, N. Y.
65	Frts.	2	B. & O. R. Co. (Md.).....	Baltimore, Md.	Baltimore and Charles Streets.
66	Frts.	4	Wm. Stewart.....	Seattle, Wash.	Colman Block.
67	Frts.	1	Lake Champlain Transportation Co. (N. Y.).....	Albany, N. Y.	Whitehall, N. Y.
68	Msc.	2	Frank F. Seidl.....	Milwaukee, Wis.	Menominee, Mich.
69	Frts.	1	John Minor, sr.....	do.	Schuylerville, N. Y.
70	Frts.	3	Marvil Package Co. (Del.).....	Wilmington, Del.	Laurel, Del.
71	Frts.	1	Parker's Oil Corporation (N. Y.).....	New York, N. Y.	131 West Fifty-first Street.
72	Frts.	1	James J. McNally.....	Philadelphia, Pa.	Bullitt Building.
73	Frts.	1	E. A. Giles.....	Boothbay, Me.	Boothbay Harbor, Me.
74	Frts.	1	Keeler Transportation Line (N. Y.).....	New York, N. Y.	1 Broadway.

<sup>1</sup> Formerly barge Blzarre.

<sup>6</sup> Formerly barge Ballze.

<sup>7</sup> Formerly barge O. D. No. 45

Line No.	Official No.	Rig	Name of vessel	Tonnage		Register dimensions			When built	Where built	
				Gross	Net	Length	Breadth	Depth			
							Feet	Feet	Feet		
1	168947	Brg.	Emma McNichol	274	274	107.9	22.2	11.6	1922	Kingston, N. Y.	
2	168674	Brg.	Emma L. Murray	247	247	105.6	22.0	10.9	1920	Cohoes, N. Y.	
3	36922	Cnl.	Emma T. Grimes	113	106	96.6	17.7	8.8	1899	Whitehall, N. Y.	
4	36986	Cnl.	Emmett J. Gray	102	96	95.6	17.5	7.4	1903	Champlain, N. Y.	
5	165647	Cnl.	Empire	107	99	96.0	17.5	7.8	1914	Whitehall, N. Y.	
6	168022	Drg.	Empire	237	237	106.3	38.8	6.6	1912	Middleport, N. Y.	
7	168455	Brg.	Empire	49	49	40.2	15.8	4.2	1907	Camden, N. J.	
8	168963	Brg.	EMPIRE	340	325	132.4	31.5	8.8	1924	Erle, Pa.	
9	167081	Brg.	Ensign	853	853	148.8	36.1	9.0	1911	Portland, Oreg.	
10	162814	Drg.	Enterprise	419	354	121.0	40.0	8.0	1906	Duluth, Minn.	
11	169308	Brg.	Era	9	9	40.2	12.0	2.4	1925	West Point Landing, Ill.	
12	169243	Sew.	Erbana	10	10	39.1	10.3	3.0	1925	Port Stanley, Wash.	
13	164992	Sew.	Erickson Construction Co. No. 1.	164	164	80.0	30.0	8.0	1912	Seattle, Wash.	
14	165013	Sew.	Erickson Construction Co. No. 2.	164	164	80.0	30.0	8.0	1912	do.	
15	36957	Sew.	Erle	809	809	167.4	37.2	9.8	1901	Ballard, Wash.	
16	161786	Brg.	Erle	2,089	1,981	263.3	40.7	20.3	1897	West Bay City, Mich.	
17	164176	Drg.	Erle	186	186	92.6	34.5	6.3	1900	Toledo, Ohio.	
18	169125	Brg.	ERIE R. R. Co. No. 3724	1,052	1,052	324.7	38.6	10.1	1924	Wilmington, Del.	
19	169126	Brg.	ERIE R. R. Co. No. 3824	1,052	1,052	324.7	38.6	10.1	1924	do.	
20	164157	Sew.	ERIN	316	316	125.0	32.0	8.6	1910	Ecorse, Mich.	
21	162126	Brg.	Erin-Go-Brah	330	330	96.0	38.0	8.7	1896	East Boston, Mass.	
22	162886	Brg.	Ermino	250	250	106.0	37.5	6.8	1906	Skagway, Alaska	
23	164052	Brg.	Ernest	406	406	161.6	35.4	9.0	1910	Lake Charles, La.	
24	168639	Brg.	Ernest Thurston	252	252	104.0	21.5	11.3	1923	Cohoes, N. Y.	
25	163540	Cnl.	Ernest A. Brodie	104	99	95.6	17.6	8.0	1908	Champlain, N. Y.	
26	36980	Brg.	Ernest E. Wright	411	411	117.6	28.5	12.3	1902	Rondout, N. Y.	
27	136697	Brg.	ERSKINE M. PHELPS	3,029	2,681	312.1	45.2	25.6	1898	Bath, Me.	
28	166429	Brg.	Escort	178	178	84.7	30.1	8.1	1905	Brooklyn, N. Y.	
29	169215	Brg.	Esopus	445	445	100.0	32.2	7.7	1925	Newburgh, N. Y.	
30	166940	Brg.	Estelle F. Haber	431	431	114.0	29.6	12.5	1916	Kingston, N. Y.	
31	164795	Brg.	Esther	217	217	118.0	28.0	7.0	1912	Camden, N. J.	
32	135046	Brg.	Esther Buhne	428	388	134.6	34.0	9.0	1887	Eureka, Calif.	
33	167675	Brg.	Esther Hughes	495	495	115.2	31.0	13.1	1919	Kingston, N. Y.	
34	162572	Cnl.	Esther McNall	105	99	95.2	17.5	7.3	1905	Watervliet, N. Y.	
35	168146	Brg.	Esther A. Hanson	372	372	112.0	27.9	11.8	1914	Kingston, N. Y.	
36	167278	Brg.	Ethel R.	324	324	113.7	34.2	9.0	1917	Rondout, N. Y.	
37	166175	Brg.	Ethel & Lillian	289	289	112.7	34.3	8.1	1915	do.	
38	164194	Cnl.	Ethel Baker	101	96	96.0	17.6	7.6	1910	Waterford, N. Y.	
39	164924	Brg.	Ethel S. King	207	207	100.9	30.0	7.9	1897	Perth Amboy, N. J.	
40	162671	Brg.	Ettina	216	216	100.5	31.1	8.0	1899	Kingston, N. Y.	
41	167739	Brg.	Eugene	395	395	107.0	28.2	12.5	1919	do.	
42	165306	Cnl.	Eugene J. Sullivan	103	96	96.0	17.4	7.3	1913	Waterford, N. Y.	
43	164081	Brg.	Eureka	315	315	112.6	33.5	8.9	1909	Kingston, N. Y.	
44	36938	Sew.	Eureka No. 2	24	24	55.0	14.0	3.5	1900	Blaine, Wash.	
45	166598	Brg.	Euretta	307	307	111.8	33.6	9.2	1900	Brooklyn, N. Y.	
46	167037	Brg.	Eustis	194	194	93.7	31.2	7.5	1913	Rondout, N. Y.	
47	36901	Sew.	Eva	10	10	36.3	11.8	3.5	1896	Anacortes, Wash.	
48	163191	Cnl.	Eva M. Marshall	104	98	94.2	17.4	7.2	1906	Waterford, N. Y.	
49	162133	Cnl.	Eva M. Mosso	106	99	96.0	17.6	7.6	1903	Watervliet, N. Y.	
50	162929	Brg.	Evans	424	403	99.0	30.3	7.8	1906	Brooklyn, N. Y.	
51	162289	Brg.	Evelyn	374	374	111.5	27.0	12.2	1904	Rondout, N. Y.	
52	162355	Cnl.	Evelyn C. Tucker	105	99	97.0	17.5	7.5	1904	Watervliet, N. Y.	
53	163351	Brg.	Evening Star	171	171	85.7	30.0	7.8	1907	Brooklyn, N. Y.	
54	164224	Brg.	Everett	440	440	186.6	23.8	11.0	1910	Elkton, Md.	
55	162402	Sew.	Everett No. 2	47	47	66.7	21.8	4.1	1905	Everett, Wash.	
56	212243	Sew.	Excavator	452	422	145.0	36.0	8.5	1914	Detroit, Mich.	
57	163093	Sew.	Excelsior	208	208	75.4	26.0	6.3	1907	Port Townsend, Wash.	
58	36975	Brg.	Experiment	393	393	170.7	23.8	10.8	1901	Elkton, Md.	
59	162240	Brg.	Exploder	223	223	95.0	27.0	4.4	1894	Sault Ste. Marie, Mich.	
60	36868	Brg.	Export	340	340	84.3	30.0	6.0	1896	Brooklyn, N. Y.	
61	165454	Sew.	F. R. No. 3	180	180	108.5	26.0	7.2	1913	Sault Ste. Marie, Mich.	
62	168366	Sew.	F. L. B. No. 5	735	735	110.1	36.0	8.0	1922	Seattle, Wash.	
63	168649	Sew.	F. L. B. No. 6	171	171	88.1	32.0	7.1	1923	do.	
64	163812	Sew.	F. I. P. No. 2	26	26	56.7	15.9	3.4	1909	Anacortes, Wash.	
65	163835	Sew.	F. I. P. No. 3	26	26	56.7	15.9	3.4	1909	do.	
66	164405	Sew.	F. I. P. No. 4	12	12	42.1	12.0	3.1	1911	do.	
67	164418	Sew.	F. I. P. Co. No. 5	20	20	48.8	14.0	3.7	1911	do.	
68	164419	Sew.	F. I. P. Co. No. 6	20	20	48.8	14.0	3.7	1911	do.	
69	164431	Sew.	F. I. P. Co. No. 7	25	25	51.3	18.0	3.3	1911	do.	
70	165164	Sew.	F. I. P. No. 8	34	34	60.0	16.0	4.0	1913	do.	
71	165202	Sew.	F. I. P. No. 9	34	34	60.0	16.0	4.0	1913	do.	
72	165203	Sew.	F. I. P. No. 10	34	34	60.0	16.0	4.0	1913	do.	
73	165204	Sew.	F. I. P. No. 11	34	34	60.0	16.0	4.0	1913	do.	

<sup>1</sup> Formerly barge Venezuela.  
<sup>2</sup> Formerly canal boat E. J. Sullivan,

<sup>3</sup> Formerly barge (a) Elizabeth.  
 (b) Rita McNally,

# Unrigged Vessels

Line No.	Service	Crew	Name of owner	Home port	Address of owner
1	Frt.	1	W. F. & R. Boat Builders (N. Y.)	Albany, N. Y.	Kingston, N. Y.
2	Frt.	1	Edward G. Murray Lighterage & Transportation Co. (N. Y.)	do	912-924 State Street.
3	Frt.	1	Thomas W. Mulqueen	New York, N. Y.	122 Palmetto Street (B.).
4	Frt.	1	Joseph Leonard	do	1760 East Twenty-first Street (B.).
5	Frt.	1	James F. Fallon	Albany, N. Y.	Kingston, N. Y.
6	Drg.	6	Dunbar & Sullivan Dredging Co. (N. Y.)	Buffalo, N. Y.	Erie County Bank Building.
7	Frt.	1	M. P. Howlett (Del.)	Philadelphia, Pa.	Swanson and Christian Streets.
8	Frt.	2	Buffalo Gravel Corporation (N. Y.)	Buffalo, N. Y.	19 Hudson Street.
9	Frt.	0	Pacific Steamship Co. (Me.)	Tacoma, Wash.	Arthur Rust Building.
10	Frt.	8	Duluth-Superior Dredging Co. (Minn.)	Duluth, Minn.	Foot Forty-fifth Avenue West.
11	Pas.	1	Walter Inman	St. Louis, Mo.	Batchtown, Ill.
12	Frt.	0	A. T. Erb	Seattle, Wash.	Port Stanley, Wash.
13	Frt.	0	P. M. Henry	do	1229 Tenth Avenue N.
14	Frt.	0	do	do	Do.
15	Frt.	0	American Yukon Navigation Co. (W. Va.)	St. Michael, Alaska	-
16	Frt.	6	Pringle Barge Line Co. (Ohio)	Cleveland, Ohio	Rockefeller Building.
17	Drg.	9	Duluth Superior Dredging Co. (Minn.)	Duluth, Minn.	Foot Forty-fifth Avenue West.
18	Frt.	1	Harriman National Bank	New York, N. Y.	527 Fifth Avenue.
19	Frt.	1	do	do	Do.
20	Frt.	0	Dunbar & Sullivan Dredging Co. (N. Y.)	Buffalo, N. Y.	Erie County Bank Building.
21	Frt.	6	M. J. Dady Engineering & Contracting Co. (N. Y.)	New York, N. Y.	367 Fulton Street (B.).
22	Frt.	1	American Yukon Navigation Co. (W. Va.)	Eagle, Alaska	Skagway, Alaska.
23	Frt.	1	Aiken Towboat & Barge Co. (Fla.)	Pensacola, Fla.	South Palafox Street.
24	Frt.	1	John E. Matton & Sons	Albany, N. Y.	Waterford, N. Y.
25	Frt.	1	Edmund Glode	Rouses Point, N. Y.	Champlain, N. Y.
26	Frt.	1	Anthony O'Boyle	New York, N. Y.	18 Bridge Street.
27	Tnk.	14	Mex Dyer	Los Angeles, Calif.	Union Oil Building.
28	Frt.	0	L. Boyer's Sons Co. (N. J.)	New York, N. Y.	82 Beaver Street.
29	Frt.	1	New York Central R. R. Co.	do	6 Beaver Street.
30	Frt.	1	Jennie L. Haber	do	11 Broadway.
31	Frt.	1	Adam M. Rickenbach	Philadelphia, Pa.	Camden, N. J.
32	Fsh.	1	I. C. Sparks	Los Angeles, Calif.	Newport Beach, Calif.
33	Frt.	1	K. Mandell & Co.	New York, N. Y.	33 Rector Street.
34	Frt.	1	Whitehall Development Co. (N. Y.)	Albany, N. Y.	Whitehall, N. Y.
35	Frt.	1	Carl A. Hanson	New York, N. Y.	Hoboken, N. J.
36	Frt.	0	Jacob Rice & Sons	do	103 Park Avenue.
37	Frt.	0	New York & Albany Lighterage Co. (N. Y.)	do	Pier 39, North River.
38	Frt.	1	John E. Matton	Albany, N. Y.	Waterford, N. Y.
39	Frt.	1	John F. H. King	New York, N. Y.	17 Battery Place.
40	Frt.	1	John R. McMullen	do	1 Broadway.
41	Frt.	1	W. F. & R. Boat Builders (N. Y.)	Albany, N. Y.	Kingston, N. Y.
42	Frt.	1	Mory M. Parrish	do	Glens Falls, N. Y.
43	Frt.	1	New York & Albany Lighterage Co. (N. Y.)	New York, N. Y.	Pier 39, North River.
44	Frt.	0	Alaska Coast Fish & Packing Co. (Nev.)	Port Townsend, Wash.	Bellingham, Wash.
45	Frt.	1	New York Trap Rock Corporation (N. Y.)	New York, N. Y.	101 Park Avenue.
46	Frt.	1	Clyde Steamship Co. (Me.)	do	Pier 36, North River.
47	Frt.	0	Fidalgo Island Packing Co. (Me.)	Seattle, Wash.	Anacortes, Wash.
48	Frt.	1	Alfred Marquand	Rouses Point, N. Y.	Champlain, N. Y.
49	Frt.	1	Patrick Tucker	Albany, N. Y.	Port Ewen, N. Y.
50	Frt.	1	New York Central R. R. Co. (N. Y.)	New York, N. Y.	6 Beaver Street.
51	Frt.	1	Mesick & Mesick (N. J.)	do	1 Broadway.
52	Frt.	1	M. J. Tucker	Albany, N. Y.	Port Ewen, N. Y.
53	Frt.	1	Rogers Lighterage Co. (N. Y.)	New York, N. Y.	59 Pearl St.
54	Frt.	1	James L. Crawford	Philadelphia, Pa.	Haddon Heights, N. J.
55	Frt.	0	Alexander Thompson	Port Townsend, Wash.	Everett, Wash.
56	Frt.	4	Squaw Island Sand & Gravel Corp. (N. Y.)	Buffalo, N. Y.	101 Columbia Street.
57	Frt.	0	Julia J. Peck	Seattle, Wash.	Everett, Wash.
58	Frt.	1	Estate of Michael Dempsey	Philadelphia, Pa.	507 Bullitt Building.
59	Frt.	1	M. Sullivan Dredging Co. (Mich.)	Detroit, Mich.	853 Iroquois Building.
60	Frt.	1	New York & Cuba Mail Steamship Co. (Me.)	New York, N. Y.	Foot Wall Street.
61	Frt.	1	Fred C. Lapish	Marquette, Mich.	Sault Ste. Marie, Mich.
62	Frt.	0	Fidalgo Lumber & Box Co. (Wash.)	Seattle, Wash.	Anacortes, Wash.
63	Frt.	0	do	do	Do.
64	Frt.	0	A. A. Taylor	do	La Conner, Wash.
65	Frt.	0	Henry T. Bjorklund	do	East Stanwood, Wash.
66	Frt.	0	Fidalgo Island Packing Co. (Me.)	do	Anacortes, Wash.
67	Frt.	0	do	do	Do.
68	Frt.	0	do	do	Do.
69	Frt.	0	do	do	Do.
70	Frt.	0	do	do	Do.
71	Frt.	0	do	do	Do.
72	Frt.	0	do	do	Do.
73	Frt.	0	do	do	Do.

Formerly (a) ga. s. Excavator.  
(b) scow Gray Haven No. 2.

Line No.	Official No.	Rig	Name of vessel	Tonnage		Register dimensions			When built.	Where built	
				Gross	Net	Length	Breadth	Depth			
							Feet	Feet	Feet		
1	165155	Sew	F. I. P. No. 12	8	8	34.0	10.5	3.0	1913	Anacortes, Wash.	
2	165156	Sew	F. I. P. No. 13	8	8	34.0	10.5	3.0	1913	do.	
3	165157	Sew	F. I. P. No. 14	8	8	34.0	10.5	3.0	1913	do.	
4	165158	Sew	F. I. P. No. 15	8	8	34.0	10.5	3.0	1913	do.	
5	165159	Sew	F. I. P. No. 16	8	8	34.0	10.5	3.0	1913	do.	
6	165856	Sew	F. I. P. No. 17	40	40	58.8	16.0	4.1	1915	Seattle, Wash.	
7	165863	Sew	F. I. P. No. 18	40	40	58.8	16.0	4.1	1915	Anacortes, Wash.	
8	165875	Sew	F. I. P. No. 19	40	40	58.8	16.0	4.1	1915	do.	
9	165949	Sew	F. I. P. No. 20	40	40	58.8	16.0	4.1	1915	do.	
10	166008	Sew	F. I. P. No. 21	40	40	58.8	16.0	4.1	1915	do.	
11	166031	Sew	F. I. P. No. 22	40	40	58.8	16.0	4.1	1915	do.	
12	166036	Sew	F. I. P. No. 23	40	40	58.8	16.0	4.1	1915	do.	
13	167161	Sew	F. I. P. No. 24	6	6	34.1	11.0	2.3	1918	do.	
14	167162	Sew	F. I. P. No. 25	6	6	34.1	11.0	2.3	1918	do.	
15	167163	Sew	F. I. P. No. 26	6	6	34.1	11.0	2.3	1918	do.	
16	167164	Sew	F. I. P. No. 27	6	6	34.1	11.0	2.3	1918	do.	
17	167453	Sew	F. I. P. No. 28	38	38	60.0	17.7	4.3	1918	do.	
18	167454	Sew	F. I. P. No. 29	38	38	60.0	17.7	4.3	1918	do.	
19	167455	Sew	F. I. P. No. 30	38	38	60.0	17.7	4.3	1918	do.	
20	164499	Sew	F. H. P. Co. No. 1	26	26	51.0	15.9	4.1	1911	Bellingham, Wash.	
21	164500	Sew	F. H. P. Co. No. 2	26	26	51.0	15.9	4.1	1911	do.	
22	165955	Sew	F. H. P. Co. No. 3	29	29	57.5	16.0	4.0	1915	Friday Harbor, Wash.	
23	165956	Sew	F. H. P. Co. No. 4	29	29	57.5	16.0	4.0	1915	do.	
24	165974	Sew	F. H. P. Co. No. 5	29	29	57.5	16.0	4.0	1915	do.	
25	169256	Sew	F. C. Barnes Co. No. 1	30	30	55.8	15.8	4.1	1925	Bellingham, Wash.	
26	169257	Sew	F. C. Barnes Co. No. 2	30	30	55.8	15.8	4.1	1925	do.	
27	163893	Brg.	F. B. Hoornbeek	259	259	109.0	32.2	8.1	1909	Kingston, N. Y.	
28	37600	Brg.	F. C. Elliott	155	155	83.0	29.3	7.3	1899	Brooklyn, N. Y.	
29	169413	Brg.	F. O. Schneider	306	306	111.8	33.8	8.8	1924	Tottenville, N. Y.	
30	167410	Brg.	F. F. Storm	476	476	109.7	33.0	13.0	1918	Brooklyn, N. Y.	
31	166010	Brg.	F. G. McKelvy	232	228	97.0	25.8	10.0	1915	Rondout, N. Y.	
32	167698	Brg.	F. J. Barnes	459	459	114.0	29.0	13.1	1919	Kingston, N. Y.	
33	37609	Cnl.	F. L. Younglove	107	99	92.3	17.7	7.6	1900	Watervliet, N. Y.	
34	167678	Brg.	F. M. Coogan	236	236	97.0	25.8	10.1	1914	Kingston, N. Y.	
35	165844	Brg.	F. W. Gwinn, jr	421	421	108.4	30.4	12.2	1915	Brooklyn, N. Y.	
36	166767	Brg.	Falrest	5	5	46.1	8.1	2.2	1917	Equality, Ky.	
37	168533	Brg.	Fairland	297	297	100.2	25.9	11.0	1922	Kingston, N. Y.	
38	166247	Brg.	Fairmont	306	306	79.8	27.9	6.6	1916	Mariners Harbor, N. Y.	
39	163874	Brg.	Fairport	212	187	99.8	23.1	9.7	1909	Tottenville, N. Y.	
40	166665	Brg.	Fairport	310	310	80.1	28.1	7.2	1917	Brooklyn, N. Y.	
41	168559	Brg.	Fairview	481	481	100.0	32.3	8.8	1922	do.	
42	164147	Brg.	FAIRH	705	684	120.0	38.0	10.2	1906	Buffalo, N. Y.	
43	121138	Brg.	Falls of Clyde	1,809	1,748	266.1	40.0	23.5	1878	Glasgow, Scotland	
44	163887	Brg.	Fancher	431	405	98.6	30.0	8.1	1907	Tottenville, N. Y.	
45	167373	Sew	Farmers Friend	55	55	85.7	17.8	4.4	1918	Tonawanda, N. Y.	
46	162844	Sew	Far West No. 1	75	75	75.0	24.0	4.9	1904	Tacoma, Wash.	
47	168296	Sew	FAUGH A. BALLAUGH	59	59	63.4	21.9	5.1	Unknown	Unknown	
48	162208	Cnl.	Felix Carbray	102	97	95.6	17.6	7.6	1904	Champlain, N. Y.	
49	163872	Brg.	Felix Murphy	380	380	109.6	27.3	12.0	1908	Kingston, N. Y.	
50	37620	Brg.	Fenwick	311	260	80.0	28.2	8.0	1901	Baltimore, Md.	
51	162382	Brg.	Ferdinand	397	379	121.0	27.5	12.0	1905	Gildersleeve, Conn.	
52	166941	Brg.	Ferry No. 2	10	10	40.3	13.8	2.4	1917	Clarendon, Ark.	
53	168525	Brg.	Ferry Barge No. 1	9	9	48.0	12.0	1.8	1917	Kampsville, Ill.	
54	168528	Brg.	Ferry Barge No. 2	19	19	60.0	16.0	2.3	1920	do.	
55	166287	Sew	15 (steel)	397	397	130.0	30.0	11.0	1915	Ashtabula, Ohio	
56	165108	Brg.	FIFTY EIGHT	433	433	134.4	34.1	9.7	1913	Camden, N. J.	
57	165221	Brg.	FIFTY NINE	398	398	139.0	34.1	9.6	1913	do.	
58	169120	Brg.	Fillmore	452	452	113.2	27.8	13.5	1924	South Rondout, N. Y.	
59	37644	Brg.	Fischer Bros	303	303	101.4	26.0	11.4	1902	Rondout, N. Y.	
60	37531	Brg.	Fishkill	412	383	100.0	30.0	7.6	1890	Brooklyn, N. Y.	
61	37643	Brg.	Five Brothers	272	272	100.8	25.6	10.3	1897	Rondout, N. Y.	
62	167115	Brg.	Five Sisters	430	430	112.5	29.3	12.5	1917	Kingston, N. Y.	
63	168521	Brg.	Flint	297	297	100.2	25.9	11.0	1922	do.	
64	163286	Brg.	Flora	180	180	110.0	26.0	7.8	1907	Camden, N. J.	
65	166480	Brg.	Flora	313	313	79.7	28.4	7.2	1916	Brooklyn, N. Y.	
66	167896	Brg.	Flora	369	369	90.0	30.0	7.5	1920	Suffolk, Va.	
67	37642	Brg.	Florence	364	364	164.5	23.6	10.8	1900	Elkton, Md.	
68	165208	Cnl.	Florence M. Trembley	105	99	95.0	17.5	7.6	1913	Watervliet, N. Y.	
69	36791	Brg.	Florence V. Keeler	324	324	131.2	31.0	10.4	1888	New Haven, Conn.	
70	168516	Brg.	Florida Short Route	87	87	74.8	36.0	3.8	1922	Henderson, Ky.	
71	168848	Cnl.	Floyd and Russell	143	143	96.7	17.7	8.3	1923	Cohoes, N. Y.	
72	163547	Brg.	Flushing	129	129	85.5	26.0	6.6	1904	Long Island City, N. Y.	
73	9482	Brg.	Fly	122	122	90.5	26.1	6.7	1856	Camden, N. J.	
74	37598	Sew	Flying Fish	23	23	46.0	18.2	3.7	1897	Fairhaven, Wash.	
75	167066	Brg.	Foggy Dew	490	481	115.3	31.0	13.6	1917	Kingston, N. Y.	
76	163891	Brg.	Fonda	214	188	96.8	23.3	9.7	1909	Tottenville, N. Y.	
77	165478	Brg.	Fordham	449	420	92.7	31.4	8.5	1913	Mariners Harbor, N. Y.	
78	167821	Sew	Forest No. 3	124	124	80.5	26.1	6.9	1920	Aberdeen, Wash.	

<sup>1</sup> Formerly <sup>a</sup> British shp. Falls of Clyde.  
<sup>b</sup> Hawaiian shp. Falls of Clyde.

# Unrigged Vessels

663

Line No.	Serv-ice	Crew	Name of owner	Home port	Address of owner
1	Frtd.	0	Fidalgo Island Packing Co. (Md.)	Seattle, Wash.	Anacortes, Wash.
2	Frtd.	0	do	do	Do.
3	Frtd.	0	do	do	Do.
4	Frtd.	0	do	do	Do.
5	Frtd.	0	do	do	Do.
6	Frtd.	0	do	do	Do.
7	Frtd.	0	do	do	Do.
8	Frtd.	0	do	do	Do.
9	Frtd.	0	do	do	Do.
10	Frtd.	0	do	do	Do.
11	Frtd.	0	do	do	Do.
12	Frtd.	0	do	do	Do.
13	Frtd.	0	do	do	Do.
14	Frtd.	0	do	do	Do.
15	Frtd.	0	do	do	Do.
16	Frtd.	0	do	do	Do.
17	Frtd.	0	do	do	Do.
18	Frtd.	0	do	do	Do.
19	Frtd.	0	do	do	Do.
20	Fsh.	0	Friday Harbor Packing Co. (Wash.)	do	Friday Harbor, Wash.
21	Fsh.	0	do	do	Do.
22	Fsh.	0	do	do	Do.
23	Fsh.	0	do	do	Do.
24	Fsh.	0	do	do	Do.
25	Frtd.	0	F. C. Barnes Co. (Oreg.)	Portland, Oreg.	601 Lewis Building.
26	Frtd.	0	do	do	Do.
27	Frtd.	1	Anna D. McMullen	New York, N. Y.	245 Aubert Avenue.
28	Frtd.	1	Star Barge Co. (N. Y.)	do	Pier 14, East River.
29	Frtd.	1	Wilson P. Foss	do	250 Park Avenue.
30	Frtd.	1	Louis O'Donnell	do	116 Broad Street.
31	Frtd.	1	James F. Dwyer	Albany, N. Y.	Kingston, N. Y.
32	Frtd.	1	Joseph A. Costello	do	Do.
33	Frtd.	1	Michael J. Delaney	do	Do.
34	Frtd.	1	James F. Dwyer	do	Do.
35	Frtd.	0	James T. O'Donnell	New York, N. Y.	44 Whitehall Street.
36	Pus.	1	Ernest S. Kirtley	Louisville, Ky.	Island, Ky.
37	Frtd.	1	New York Central R. R. Co. (N. Y.)	New York, N. Y.	6 Beaver Street.
38	Frtd.	1	B. & O. R. R. Co. (Md.)	Baltimore, Md.	Baltimore and Charles Streets.
39	Frtd.	1	Bertell W. King	New York, N. Y.	17 Battery Place.
40	Frtd.	1	B. & O. R. R. Co. (Md.)	Baltimore, Md.	Baltimore and Charles Streets.
41	Frtd.	1	New York Central R. R. Co. (N. Y.)	New York, N. Y.	6 Beaver Street.
42	Frtd.	2	Great Lakes Transit Corporation (N. Y.)	Buffalo, N. Y.	223 Erie Street.
43	Tnk.	22	General Petroleum Corporation (Nev.)	Seattle, Wash.	Dexter Horton Building.
44	Frtd.	1	New York Central R. R. Co. (N. Y.)	New York, N. Y.	6 Beaver Street.
45	Frtd.	1	Niagara Ferry Co. (N. Y.)	Buffalo, N. Y.	Grand Island, N. Y.
46	Frtd.	0	Tacoma Tug & Barge Co. (Wash.)	Tacoma, Wash.	228 Broadway.
47	Frtd.	2	Dunbar & Sullivan Dredging Co. (N. Y.)	Buffalo, N. Y.	Erie County Bank Building.
48	Frtd.	1	Milo B. Mylott	Albany, N. Y.	Whitehall, N. Y.
49	Frtd.	1	Anthony O'Boyle	New York, N. Y.	16 Bridge Street.
50	Frtd.	2	B. & O. R. R. Co. (Md.)	Baltimore, Md.	Baltimore and Charles Streets.
51	Frtd.	1	James McWilliams Blue Line Co. (N. J.)	New York, N. Y.	1 Broadway.
52	Pas.	1	D. W. Moss	Memphis, Tenn.	Clarendon, Ark.
53	Per.	1	Columbiana Ferry Co.	Peoria, Ill.	Kampsville, Ill.
54	Per.	1	do	do	Do.
55	Frtd.	1	Dunbar & Sullivan Dredging Co. (N. Y.)	Buffalo, N. Y.	Erie County Bank Building.
56	Tnk.	1	Texas Steamship Co. (N. Y.)	New York, N. Y.	17 Battery Place.
57	Frtd.	1	do	do	Do.
58	Frtd.	1	J. W. Drayton	do	1 Broadway.
59	Frtd.	1	James A. O'Boyle	do	11 Moore Street.
60	Frtd.	1	New York Central R. R. Co. (N. Y.)	do	6 Beaver Street.
61	Frtd.	0	Estate of James Fields	do	29 Broadway.
62	Frtd.	1	Joseph F. O'Boyle	do	11 Moore Street.
63	Frtd.	1	New York Central R. R. Co. (N. Y.)	do	6 Beaver Street.
64	Frtd.	1	Beaufort County Lumber Co.	Wilmington, N. C.	
65	Frtd.	1	B. & O. R. R. Co. (Md.)	Baltimore, Md.	Baltimore and Charles Streets.
66	Frtd.	1	R. S. Haight	New York, N. Y.	17 State Street.
67	Frtd.	3	L. B. Shaw	Philadelphia, Pa.	Bullitt Building.
68	Frtd.	1	Stephen M. Devoe	Albany, N. Y.	Crescent, N. Y.
69	Frtd.	1	Keeler Transportation Line	New York, N. Y.	1 Broadway.
70	Per.	0	Florida Short Route Ferry Co. (Ky.)	Louisville, Ky.	Henderson, Ky.
71	Frtd.	1	John E. Matton & Son	Albany, N. Y.	Waterford, N. Y.
72	Frtd.	1	P. F. & W. A. Kane	New York, N. Y.	Forty-sixth Street and East River.
73	Frtd.	1	Baxter Wrecking Corporation (Del.)	do	15 Park Place.
74	Frtd.	0	Astoria & Puget Sound Packing Co. (Oreg.)	Port Townsend, Wash.	Bellingham, Wash.
75	Frtd.	1	Anthony O'Boyle	New York, N. Y.	16 Bridge Street.
76	Frtd.	1	Bertell W. King	do	11 Moore Street.
77	Frtd.	1	New York Central R. R. Co. (N. Y.)	do	6 Beaver Street.
78	Frtd.	0	W. R. Osborn	Seattle, Wash.	Aberdeen, Wash.

<sup>1</sup> Formerly barge E. G. Stoddard.

## Unrigged Vessels

Line No.	Official No.	Rig	Name of vessel	Tonnage		Register dimensions			When built	Where built	
				Gross	Net	Length	Breadth	Depth			
							Feet	Feet	Feet		
1	167822	Sew.	Forest No. 4	125	125	80.1	26.1	7.0	1920	Aberdeen, Wash.	
2	167840	Sew.	Forest No. 5	153	153	90.0	28.0	7.0	1920	do.	
3	167865	Sew.	Forest No. 6	152	152	90.1	28.0	7.0	1920	do.	
4	168201	Sew.	Forest No. 7	143	143	90.1	30.1	6.1	1921	Hoquiam, Wash.	
5	168273	Sew.	Forest No. 8	61	61	61.9	28.0	4.2	1921	do.	
6	168381	Sew.	Forest No. 9	218	218	90.4	34.0	8.2	1922	do.	
7	168475	Sew.	Forest No. 10	194	194	90.0	30.0	8.3	1922	do.	
8	168524	Sew.	Forest No. 11	163	163	80.0	32.0	7.4	1922	Aberdeen, Wash.	
9	168568	Sew.	Forest No. 12	157	157	81.2	32.0	7.0	1923	do.	
10	168849	Sew.	Forest No. 14	153	153	80.0	32.0	7.1	1923	Hoquiam, Wash.	
11	168887	S w.	Forest No. 15	159	159	80.0	32.0	7.3	1924	do.	
12	169405	Sew.	Forest No. 16	154	154	80.0	32.0	7.1	1926	do.	
13	168003	Drg.	Forinaco	147	147	67.2	28.0	5.5	1919	Oshkosh, Wis.	
14	168954	Brg.	Fort Union	2,654	2,642	267.2	46.1	23.7	1919	Tacoma, Wash.	
15	166468	Brg.	Fort Worth	245	245	102.0	32.0	8.1	1915	Tottenville, N. Y.	
16	169470	Sew.	Foss 1	501	501	130.2	40.0	10.7	1926	Seattle, Wash.	
17	169483	Sew.	Foss 2	495	495	129.8	40.0	10.7	1926	do.	
18	169504	Sew.	Foss 12	223	223	90.1	36.0	8.0	1926	do.	
19	169514	Sew.	Foss 30	316	316	100.3	36.0	9.9	1926	do.	
20	169251	Sew.	Foss 46	388	388	110.5	36.0	11.0	1925	do.	
21	169265	Sew.	Foss 48	363	363	109.8	35.8	10.4	1925	do.	
22	169115	Sew.	Foss 57	41	41	65.3	23.0	3.3	1900	New Whatcom, Wash.	
23	164938	Sew.	Foss No. 3	12	12	58.1	10.3	2.6	1911	Tacoma, Wash.	
24	164939	Sew.	Foss No. 5	34	34	57.4	16.5	4.4	1912	do.	
25	169188	Sew.	Foss No. 29	228	228	100.0	34.0	7.8	1924	Seattle, Wash.	
26	168489	Sew.	Foss No. 38	311	311	100.0	35.8	9.1	1922	do.	
27	168425	Sew.	Foss No. 39	311	311	100.0	35.9	9.9	1922	do.	
28	168459	Sew.	Foss No. 40	311	311	100.0	36.0	9.9	1922	do.	
29	168673	Sew.	Foss No. 41	229	229	90.0	36.0	8.1	1923	do.	
30	168691	Sew.	Foss No. 42	253	253	90.0	36.0	9.0	1923	do.	
31	168713	Sew.	Foss No. 43	253	253	90.0	36.0	9.0	1923	do.	
32	168722	Sew.	Foss No. 44	252	252	35.9	36.0	9.0	1923	do.	
33	169276	Sew.	Foss 47	386	386	110.3	36.0	10.9	1925	do.	
34	169314	Sew.	Foss 49	365	365	109.6	36.0	10.4	1925	do.	
35	168920	Sew.	<sup>1</sup> Foss No. 56	237	237	100.2	32.0	8.4	1913	Port Blakely, Wash.	
36	169471	Sew.	Foss 59	252	252	89.8	36.0	9.0	1926	Seattle, Wash.	
37	165817	Sew.	<sup>2</sup> Foss Launch Co. No. 6	150	150	90.4	28.0	7.1	1902	Olympia, Wash.	
38	165818	Sew.	<sup>2</sup> Foss Launch Co. No. 7	150	150	90.4	28.0	7.1	1902	do.	
39	165819	Sew.	<sup>2</sup> Foss Launch Co. No. 8	150	150	90.4	28.0	7.1	1902	do.	
40	165820	Sew.	<sup>2</sup> Foss Launch Co. No. 9	150	150	90.4	28.0	7.1	1902	do.	
41	166644	Sew.	Foss Launch Co. No. 14	234	234	100.8	32.1	8.4	1913	Port Blakely, Wash.	
42	166645	Sew.	Foss Launch Co. No. 15	234	234	100.8	32.1	8.4	1913	do.	
43	167326	Sew.	Foss Launch Co. No. 22	19	19	37.2	16.0	4.1	1918	Tacoma, Wash.	
44	163286	Sew.	14 (steel)	397	397	130.0	30.0	11.0	1915	Ashtabula, Ohio.	
45	165175	Sew.	Fox	24	24	50.0	16.0	3.9	1913	Port Blakely, Wash.	
46	37573	Brg.	Fox	539	539	143.8	32.5	7.1	1898	San Francisco, Calif.	
47	167729	Brg.	Fox	7	7	45.1	12.0	1.6	1918	Dandridge, Tenn.	
48	163888	Cnl.	<sup>3</sup> Frances Roberts	117	111	95.5	17.4	8.1	1909	Whitehall, N. Y.	
49	168144	Brg.	<sup>4</sup> Frances V. Fields	489	489	113.8	31.0	13.6	1920	Rondout, N. Y.	
50	167215	Brg.	Francis	454	447	114.0	29.0	13.1	1918	Kingston, N. Y.	
51	37638	Brg.	Francis Conway	296	296	102.5	26.8	10.6	1903	Rondout, N. Y.	
52	166950	Brg.	Francis Killian, jr.	236	224	104.5	22.5	10.5	1917	do.	
53	35616	Brg.	<sup>5</sup> Francis G. McNally	417	417	180.6	23.9	11.0	1901	Elkton, Md.	
54	162601	Brg.	<sup>6</sup> Francis G. Smyth	130	130	81.0	28.5	6.5	1905	Unknown	
55	164601	Cnl.	Francis J. Sloyan	106	99	90.0	17.5	7.8	1911	Rondout, N. Y.	
56	166541	Brg.	Francis S. Bushey	528	528	120.0	33.0	12.8	1916	Brooklyn, N. Y.	
57	166953	Brg.	Francis T. Howard	438	430	113.9	30.0	12.5	1917	Rondout, N. Y.	
58	37639	Brg.	Frank	419	419	180.7	23.8	10.8	1902	Elkton, Md.	
59	166781	Brg.	Frank	248	232	108.0	22.5	10.5	1917	Watervliet, N. Y.	
60	167255	Brg.	Frank	292	292	111.0	33.9	8.3	1910	Kingston, N. Y.	
61	165489	Brg.	Frank C.	197	197	101.3	30.0	7.7	1905	Brooklyn, N. Y.	
62	167263	Brg.	Frank Egan, jr.	240	228	107.6	22.5	10.5	1918	Kingston, N. Y.	
63	163855	Cnl.	Frank Jennings	122	115	96.5	17.5	8.4	1908	Whitehall, N. Y.	
64	37489	Brg.	Frank Jones	274	260	127.5	32.5	8.8	1880	Hartford, Conn.	
65	162785	Cnl.	Frank Ryan	106	99	96.4	17.7	7.5	1906	Whitehall, N. Y.	
66	166742	Brg.	Frank Stafford	226	221	97.0	25.8	10.0	1915	Rondout, N. Y.	
67	167627	Brg.	Frank A. Baker, jr.	447	447	112.0	29.0	13.1	1919	Kingston, N. Y.	
68	167242	Brg.	Frank A. Goss	490	481	115.3	30.3	13.6	1918	do.	
69	166534	Brg.	Frank A. Smith	414	414	110.7	28.7	12.6	1916	do.	
70	37622	Brg.	Frank C. Kugler	407	407	172.4	23.8	11.0	1899	Elkton, Md.	
71	200234	Brg.	Frank D. Phelps	85	85	90.5	20.0	8.1	1903	Chaumont, N. Y.	
72	169414	Brg.	Frank J. Casey	306	306	111.8	33.8	8.8	1921	Tottenville, N. Y.	
73	166575	Brg.	Frank J. Gallagher	353	353	115.3	36.2	9.2	1915	Rockland Lake, N. Y.	
74	162974	Brg.	Frank L. Tague	224	224	96.0	22.0	11.0	1903	Kingston, N. Y.	
75	167108	Brg.	Frank P. Scully	521	504	116.0	30.2	14.0	1917	Gildersleeve, Conn.	
76	165216	Brg.	Frank R. Diggs	480	433	199.7	23.8	10.8	1913	Bath, Me.	
77	162232	Cnl.	Frank W. Myers	103	98	96.5	17.6	7.8	1904	Champlain, N. Y.	

<sup>1</sup> Formerly U. S. Eng. scow No. 6.<sup>2</sup> Formerly U. S. Navy launch.<sup>3</sup> Formerly canal boat J. P. O. Langlois<sup>4</sup> Formerly barge Frances V. Whitney.

Unrigged Vessels

665

Line No.	Serv-ice	Crew	Name of owner	Home port	Address of owner
1	Frtd.	0	W. R. Osborn.....	Seattle, Wash	Aberdeen, Wash.
2	Frtd.	0	do.....	do.....	Do.
3	Frtd.	0	do.....	do.....	Do.
4	Frtd.	0	do.....	do.....	Do.
5	Frtd.	0	Harbor Dredging Co. (Wash.)	do.....	Do.
6	Frtd.	0	W. R. Osborn.....	do.....	Do.
7	Frtd.	0	do.....	do.....	Do.
8	Frtd.	0	do.....	do.....	Do.
9	Frtd.	0	Willapa Barge Co. (Wash.)	do.....	Raymond, Wash.
10	Frtd.	0	W. R. Osborn.....	do.....	Aberdeen, Wash.
11	Frtd.	0	do.....	do.....	Do.
12	Frtd.	1	do.....	do.....	Do.
13	Drtd.	5	J. C. Kimberly.....	Millwaukee, Wis	Kimberly, Wis.
14	Frtd.	4	Puget Sound Reduction Co. (N. Y.)	Seattle, Wash	Blaine, Wash.
15	Frtd.	1	Mallory Steamship Co. (Me.)	New York, N. Y.	Pier 36, North River.
16	Frtd.	0	Foss Launch & Tug Co. (Wash.)	Tacoma, Wash	400 Dock Street.
17	Frtd.	0	do.....	do.....	Do.
18	Frtd.	4	do.....	do.....	Do.
19	Frtd.	0	do.....	do.....	Do.
20	Frtd.	0	do.....	do.....	Do.
21	Frtd.	0	do.....	do.....	Do.
22	Frtd.	0	Foss Co. (Wash.)	Seattle, Wash	Bolcom Dock.
23	Frtd.	0	Foss Launch & Tug Co. (Wash.)	Tacoma, Wash	400 Dock Street.
24	Frtd.	0	do.....	do.....	Do.
25	Frtd.	0	do.....	do.....	Do.
26	Frtd.	1	do.....	do.....	Do.
27	Frtd.	1	do.....	do.....	Do.
28	Frtd.	1	do.....	do.....	Do.
29	Frtd.	0	do.....	do.....	Do.
30	Frtd.	0	do.....	do.....	Do.
31	Frtd.	0	do.....	do.....	Do.
32	Frtd.	1	do.....	do.....	Do.
33	Frtd.	0	do.....	do.....	Do.
34	Frtd.	0	do.....	do.....	Do.
35	Frtd.	0	Thea Foss.....	do.....	4604 North Twenty-fifth Street.
36	Frtd.	0	Foss Co. (Wash.)	Seattle, Wash	Bolcom Dock.
37	Frtd.	0	Foss Launch & Tug Co. (Wash.)	Tacoma, Wash	Do.
38	Frtd.	0	do.....	do.....	4604 North Twenty-fifth Street.
39	Frtd.	0	do.....	do.....	Do.
40	Frtd.	0	do.....	do.....	Do.
41	Frtd.	0	do.....	do.....	Do.
42	Frtd.	0	do.....	do.....	Do.
43	Frtd.	0	do.....	do.....	Do.
44	Frtd.	1	Dunbar & Sullivan Dredging Co. (N. Y.)	Buffalo, N. Y.	Erie County Bank Building.
45	Frtd.	0	Booth Fisheries Co. (Del.)	Seattle, Wash	600 Marion Building.
46	Frtd.	1	American Yukon Navigation Co. (W. Va.)	Eagle, Wash	Skagway, Alaska.
47	Frtd.	0	Mrs. Thula Fox.....	Chattanooga, Tenn	Dandridge, Tenn.
48	Frtd.	1	Charles M. Roberts.....	Albany, N. Y.	Champlain, N. Y.
49	Frtd.	1	Estate of James Fields	New York, N. Y.	29 Broadway.
50	Frtd.	1	Richard J. Foster.....	do.....	11 Broadway.
51	Frtd.	1	Michael J. Derby.....	do.....	17 State Street.
52	Frtd.	1	William Killian.....	do.....	211 Eagle Street (B.).
53	Frtd.	1	John H. McNally.....	Philadelphia, Pa	2633 East Thompson Street.
54	Frtd.	1	Rogers Lighterage Co. (N. Y.)	New York, N. Y.	59 Pearl Street.
55	Frtd.	1	Thomas P. Sloyan.....	Albany, N. Y.	Kingston, N. Y.
56	Frtd.	0	Cleary Bros. (N. Y.)	New York, N. Y.	116 Broad Street.
57	Frtd.	1	Michael J. Howard.....	do.....	1 Broadway.
58	Frtd.	2	James J. McNally.....	Philadelphia, Pa	Bullitt Building.
59	Frtd.	1	John J. Hammond.....	New York, N. Y.	59 Pearl Street.
60	Frtd.	0	Jacobus Grauwiler Co. (N. Y.)	do.....	24 Stone Street.
61	Frtd.	1	John R. McMullen.....	do.....	1 Broadway.
62	Frtd.	1	Frank Egan.....	Albany, N. Y.	Kingston, N. Y.
63	Frtd.	1	Michael Haley.....	New York, N. Y.	5 and 6 East River.
64	Frtd.	1	Hartford & New York Transportation Co. (Conn.)	Hartford, Conn	285 State Street.
65	Frtd.	1	Florence M. Brassard.....	Rouses Point, N. Y.	Champlain, N. Y.
66	Frtd.	1	James F. Dwyer.....	Albany, N. Y.	Kingston, N. Y.
67	Frtd.	1	R. Lenahan Co. (N. Y.)	do.....	Do.
68	Frtd.	1	James A. O'Boyle.....	New York, N. Y.	11 Moore Street.
69	Frtd.	1	Michael J. Derby.....	do.....	17 State Street.
70	Frtd.	1	Michael Dempsey.....	Philadelphia, Pa	507 Bullitt Building.
71	Frtd.	3	John J. Roen.....	Grand Haven, Mich	Charlevoix, Mich.
72	Frtd.	1	Wilson P. Foss.....	New York, N. Y.	250 Park Avenue.
73	Frtd.	1	New York Trap Rock Corporation (N. Y.)	do.....	101 Park Avenue.
74	Frtd.	1	Catherine Tague.....	do.....	1 Broadway.
75	Frtd.	1	Anthony O'Boyle.....	do.....	16 Bridge Street.
76	Frtd.	2	Eastern Transportation Co. (Del.)	Wilmington, Del	
77	Frtd.	1	Herbert Magraw.....	New York, N. Y.	11 Moore Street.

\* Formerly barge <sup>a</sup> D. Fairfax Bush.  
<sup>b</sup> Agnes McNally.

\* Formerly U. S. Navy barge Shrapnel.

Unrigged Vessels

Line No.	Official No.	Rig	Name of vessel	Tonnage		Register dimensions			When built	Where built
				Gross	Net	Length	Breadth	Depth		
				Feet			Feet			
1	168492	Brg.	Frank W. Smith	308	308	111.2	32.2	9.4	1918	Kingston, N. Y.
2	168507	Brg.	FRANKFORT	291	291	140.3	35.1	6.5	1922	Pittsburgh, Pa.
3	37572	Cnl.	Frankle Bergen	129	122	98.6	17.6	8.3	1896	Whitehall, N. Y.
4	37627	Brg	Franklin	338	325	111.0	26.6	11.2	1901	Rondout, N. Y.
5	168529	Brg.	Franklin	297	297	100.2	25.9	11.0	1922	Kingston, N. Y.
6	166782	Sow.	Fred	132	132	59.9	25.4	3.3	1917	Alexandria Bay, N. Y.
7	168925	Brg.	Fred Juenger	508	508	114.0	30.6	13.6	1922	Kingston, N. Y.
8	164829	Brg.	FRED SMARTLEY, Jr.	522	522	189.2	23.8	12.0	1912	Philadelphia, Pa.
9	168320	Brg.	Fred A. Murphy	501	501	100.0	32.0	7.4	1920	Tottenville, N. Y.
10	169165	Brg.	FRED E. HASLER	721	712	200.2	36.0	10.2	1910	Pittsburgh, Pa.
11	167910	Brg.	Fred G. Shovah	246	246	108.0	22.5	10.5	1920	Watervliet, N. Y.
12	168505	Brg.	Fred M. Henry	318	318	89.0	30.6	11.4	1920	Kingston, N. Y.
13	168518	Brg.	Fred S. Burroughs	236	236	99.4	21.5	10.7	1922	do.
14	167891	Brg.	Fred W. Barth	247	247	105.6	22.0	10.9	1920	Cohoes, N. Y.
15	164980	Brg.	Freddle McCann	430	430	113.8	29.3	12.8	1912	Kingston, N. Y.
16	166621	Brg.	Frederick	311	311	79.7	28.4	7.2	1917	Brooklyn, N. Y.
17	167409	Brg.	Frederick No. 10	428	421	112.0	29.2	13.3	1918	Kingston, N. Y.
18	166208	Brg.	Frederick No. 11	435	435	113.0	28.0	13.3	1916	South Rondout, N. Y.
19	166437	Brg.	Fred'k A. Egerton	137	137	96.6	17.6	9.0	1905	Durhamville, N. Y.
20	165502	Brg.	Frederick W. Kelley	205	201	96.0	24.5	9.2	1913	Rondout, N. Y.
21	167105	Brg.	Freedom	447	447	112.0	29.0	13.1	1917	Kingston, N. Y.
22	167212	Brg.	Freedom	495	495	115.4	31.0	13.2	1918	do.
23	166847	Brg.	Freestone	297	297	112.1	33.5	8.9	1905	Unknown
24	166500	Brg.	Fresno	242	242	95.2	34.2	8.5	1916	Kingston, N. Y.
25	163628	Sew.	Friday	27	27	42.6	20.0	4.0	1908	Port Orchard, Wash.
26	162678	Sew.	Froncy	243	243	110.0	30.0	9.0	1906	Superior, Wis.
27	168331	Brg.	Fuel Barge No. 1	63	63	90.0	16.0	5.0	1916	Pittsburgh, Pa.
28	37606	Brg.	Fulton	113	98	75.8	25.2	7.2	1900	Brooklyn, N. Y.
29	169242	Brg.	Fulton Ferry No. 2	22	22	84.1	14.8	2.8	1925	Fulton, Ark.
30	168177	Brg.	Fulton Ferry No. 3	11	11	60.8	13.1	1.8	1921	do.
31	121230	Brg.	Fullerton	1,554	1,494	235.0	42.5	19.5	1902	Alameda, Calif.
32	162959	Brg.	Furniss	424	403	99.0	30.3	7.8	1906	Brooklyn, N. Y.
33	39730	Sew.	G. No. 1	26	26	52.0	10.3	3.0	1899	Anacortes, Wash.
34	165468	Sew.	G. L. 35	339	339	126.0	34.1	8.7	1907	South Chicago, Ill.
35	166430	Sew.	G. L. 30	18	18	42.1	16.4	3.4	1915	Sault Ste. Marie, Mich.
36	167170	Drg.	G. L. No. 7	187	187	83.2	32.5	8.1	1890	Chicago, Ill.
37	167171	Sew.	G. L. No. 8 (steel)	217	217	111.1	28.0	9.3	1895	do.
38	168268	Sew.	G. L. No. 28	339	339	126.0	30.0	11.0	1901	do.
39	165603	Sew.	G. L. No. 52	140	140	74.7	28.4	7.6	1907	do.
40	167682	Brg.	G. W. M.	7	7	40.7	11.6	2.0	1911	Mozier, Ill.
41	168108	Brg.	G. C. T. Co. 10	210	200	111.8	28.5	7.8	1912	Slidell, La.
42	168182	Brg.	G. C. T. Co. 18	175	167	100.0	30.9	6.6	1921	do.
43	167397	Brg.	G. T. P. No. 3	236	236	132.1	33.5	6.8	1913	Samoa, Calif.
44	165717	Sew.	G. G. S. Y. No. 1	11	11	36.0	12.0	3.2	1914	Seattle, Wash.
45	165758	Sew.	G. G. S. Y. No. 2	20	20	40.2	16.0	4.1	1914	do.
46	166274	Sew.	G. G. S. Y. No. 3	28	28	50.0	18.0	3.8	1916	do.
47	166734	Sew.	G. G. S. Y. No. 5	29	29	50.2	18.0	4.1	1917	do.
48	164361	Sew.	G. H. C. Co. No. 1	62	62	65.0	22.0	5.0	1907	Hoquiam, Wash.
49	164336	Sew.	G. H. C. Co. No. 2	106	106	80.0	26.0	6.0	1908	do.
50	164330	Sew.	G. H. C. Co. No. 3	106	106	80.0	26.0	6.0	1909	do.
51	164337	Sew.	G. H. C. Co. No. 4	225	225	100.4	32.0	8.0	1909	do.
52	164338	Sew.	G. H. C. Co. No. 5	225	225	100.4	32.0	8.0	1909	do.
53	164331	Sew.	G. H. C. Co. No. 6	225	225	100.4	32.0	8.0	1910	do.
54	164332	Sew.	G. H. C. Co. No. 7	106	106	80.0	26.0	6.0	1910	do.
55	164869	Sew.	G. H. C. Co. No. 8	58	58	60.4	24.2	4.5	1908	Aberdeen, Wash.
56	164586	Sew.	G. H. C. Co. No. 9	32	32	55.8	22.4	3.0	1903	Hoquiam, Wash.
57	164595	Sew.	G. H. C. Co. No. 10	97	97	75.0	24.4	5.5	1907	Aberdeen, Wash.
58	164613	Sew.	G. H. C. Co. No. 11	226	226	100.0	32.2	8.0	1911	Hoquiam, Wash.
59	168353	Sew.	G. H. C. Co. No. 14	177	177	90.0	28.0	8.1	1922	do.
60	166289	Sew.	G. & E. Co.	16	16	46.0	16.0	3.0	1911	Marine City, Mich.
61	39744	Sew.	G. and B. No. 1	17	17	45.5	14.5	3.4	1900	Anacortes, Wash.
62	39745	Sew.	G. and B. No. 2	17	17	45.5	14.5	3.4	1900	do.
63	164406	Sew.	G. & B. No. 5	30	30	57.0	16.0	4.1	1911	Bellingham, Wash.
64	164407	Sew.	G. & B. No. 6	30	30	57.0	16.0	4.1	1911	do.
65	164427	Sew.	G. & B. No. 7	26	26	51.0	15.9	4.1	1911	do.
66	164428	Sew.	G. & B. No. 8	26	26	51.0	15.9	4.1	1911	do.
67	165269	Sew.	G. & B. No. 9	30	30	56.2	15.9	4.1	1913	do.
68	165330	Sew.	G. & B. No. 10	30	30	56.2	15.9	4.1	1913	do.
69	39750	Sew.	G. and B. Co. No. 4	20	20	46.0	14.5	3.5	1900	Port Roberts, Wash.
70	39749	Sew.	G. and B. Co. No. 3	20	20	46.0	14.5	3.5	1900	do.
71	169448	Sew.	G. & B. Co. No. 11	25	25	50.3	14.8	4.1	1926	Bellingham, Wash.
72	169458	Sew.	G. & B. Co. No. 12	25	25	50.3	14.8	4.1	1926	do.
73	167208	Brg.	G. F. McCaffrey	505	505	120.7	30.5	13.3	1918	South Rondout, N. Y.
74	162774	Cnl.	G. F. Underwood	102	97	96.0	17.0	7.5	1906	Rondout, N. Y.
75	167582	Brg.	G. G. Bennett	479	459	199.6	23.9	11.3	1919	Beaufort, N. C.
76	163610	Brg.	G. K. Mellen	448	427	116.0	30.2	12.0	1908	Gildersleeve, Conn.
77	165873	Sew.	G. N. Fisheries No. 1	28	28	55.0	16.0	3.9	1915	Everett, Wash.
78	165888	Sew.	G. N. Fisheries No. 2	28	28	55.0	16.0	3.9	1915	do.
79	162701	Brg.	G. P. Hemstreet	277	277	110.3	31.0	9.0	1904	Eddyville, N. Y.

1 Formerly barge Charles C. McIvalne.

2 Formerly barge Hamburg.



# Unrigged Vessels

667

Line No.	Service	Crew	Name of owner	Home port	Address of owner
1	Frt.	1	A. E. McBea	New York, N. Y.	120 Broadway.
2	Tnk.	0	Inland Waterways Co. (Del.)	Louisville, Ky.	316 West Jefferson Street.
3	Frt.	1	Daniel Knights	Albany, N. Y.	Port Henry, N. Y.
4	Frt.	1	Keeler Transportation Line (N. Y.)	New York, N. Y.	1 Broadway.
5	Frt.	1	New York Central R. R. Co. (N. Y.)	do.	6 Beaver Street.
6	Frt.	1	Fred Knight	Cape Vincent, N. Y.	Alexandria Bay, N. Y.
7	Frt.	0	James T. O'Donnell	New York, N. Y.	44 Whitehall Street.
8	Frt.	2	S. C. Loveland Co. (Del.)	Philadelphia, Pa.	151 South Front Street.
9	Frt.	1	Wright & Cobb Lighterage Co. (N. Y.)	New York, N. Y.	17 Battery Place.
10	Tnk.	1	Kingston Holding Corporation (N. Y.)	do.	143 Liberty Street.
11	Frt.	1	Michael J. Derby	do.	17 State Street.
12	Frt.	1	W. F. & R. Boat Builders (N. Y.)	do.	59 Pearl Street.
13	Frt.	1	Marine Transit Corporation (N. Y.)	do.	17 Battery Place.
14	Frt.	1	James H. Riley	Albany, N. Y.	Whitehall, N. Y.
15	Frt.	1	Armstrong Transportation Co. (N. J.)	New York, N. Y.	90 West Street.
16	Frt.	1	B. & O. R. Co. (Md.)	Baltimore, Md.	Baltimore and Charles Streets.
17	Frt.	1	Frederick Starr Contracting Co. (N. Y.)	New York, N. Y.	250 West Fifty-seventh Street.
18	Frt.	0	do.	do.	Do.
19	Frt.	3	Eclipse Lighterage & Transportation Co. (N. J.)	do.	Jersey City, N. J.
20	Frt.	1	James F. Dwyer	Albany, N. Y.	Kingston, N. Y.
21	Frt.	1	Alexander S. Osterhoudt	New York, N. Y.	33 Coenties Slip.
22	Frt.	0	Cleary Bros. (N. Y.)	do.	116 Broad Street.
23	Frt.	0	Tomkins Cove Stone Co. (N. Y.)	do.	30 Church Street.
24	Frt.	1	Southern Pacific Co. (Ky.)	do.	Pier 49, North River.
25	Frt.	0	D. T. Dubar	Port Townsend, Wash.	Bremerton, Wash.
26	Frt.	4	Whitney Bros. Co. (Wis.)	Duluth, Minn.	Superior, Wis.
27	Frt.	0	Iron City Sand & Gravel Co. (Pa.)	Pittsburgh, Pa.	1106 Bessemer Building.
28	Frt.	1	New York Central R. R. Co. (N. Y.)	New York, N. Y.	6 Beaver Street.
29	Pas.	2	Fulton Ferry & Bridge Co. (Ark.)	Memphis, Tenn.	Fulton, Ark.
30	Fer.	1	do.	do.	Do.
31	Fsh.	2	H. C. Monstad	Los Angeles, Calif.	San Pedro, Calif.
32	Frt.	1	New York Central R. R. Co. (N. Y.)	New York, N. Y.	6 Beaver Street.
33	Frt.	0	Shepard Point Packing Co. (Wash.)	Seattle, Wash.	Colman Building.
34	Frt.	0	Great Lakes Dredge & Dock Co. (N. J.)	Duluth, Minn.	First National Bank Building.
35	Frt.	0	do.	do.	Do.
36	Frt.	2	do.	do.	Do.
37	Frt.	2	do.	do.	Do.
38	Frt.	2	do.	do.	Do.
39	Frt.	2	do.	do.	Do.
40	Pas.	1	G. W. Middleton	St. Louis, Mo.	Clarksville, Mo.
41	Frt.	1	Gulf Coast Transportation Co. (La.)	New Orleans, La.	Whitney Building.
42	Frt.	1	do.	do.	Do.
43	Frt.	0	City of Los Angeles (Calif.)	Los Angeles, Calif.	Room 33, City Hall.
44	Frt.	0	W. H. Ingersoll	Seattle, Wash.	231 Lyon Building.
45	Frt.	0	Hidden Inlet Canning Co. (Alaska)	Ketchikan, Alaska	
46	Fsh.	0	Nakat Packing Corporation (N. Y.)	do.	
47	Frt.	0	San Juan Fishing & Packing Co. (Wash.)	Seattle, Wash.	Foot Stacy Street.
48	Frt.	0	Geo. W. King	do.	South Bend, Wash.
49	Frt.	0	Grays Harbor Construction Co. (Wash.)	do.	Hoquiam, Wash.
50	Frt.	3	do.	do.	Do.
51	Frt.	0	Foss Launch & Tug Co. (Wash.)	Tacoma, Wash.	400 Dock Street.
52	Frt.	0	do.	do.	Do.
53	Frt.	0	Grays Harbor Construction Co. (Wash.)	Seattle, Wash.	Hoquiam, Wash.
54	Frt.	0	do.	do.	Do.
55	Frt.	0	do.	do.	Do.
56	Frt.	0	do.	do.	Do.
57	Frt.	0	do.	do.	Do.
58	Frt.	0	do.	do.	Do.
59	Frt.	0	do.	do.	Do.
60	Frt.	1	J. H. Baer	Port Huron, Mich.	3129 Gratlot Avenue.
61	Frt.	0	George & Barker Salmon Packing Co. (Wash.)	Seattle, Wash.	Point Roberts, Wash.
62	Frt.	0	do.	do.	Do.
63	Frt.	1	do.	do.	Do.
64	Frt.	1	do.	do.	Do.
65	Frt.	0	do.	do.	Do.
66	Frt.	0	do.	do.	Do.
67	Frt.	0	do.	do.	Do.
68	Frt.	0	do.	do.	Do.
69	Frt.	0	do.	do.	Do.
70	Frt.	0	do.	do.	Do.
71	Fsh.	0	do.	do.	Do.
72	Fsh.	0	do.	do.	Do.
73	Frt.	0	M. J. McCaffrey	New York, N. Y.	1 Broadway.
74	Frt.	1	Lake Champlain Transpn. Co. (N. Y.)	Albany, N. Y.	Whitehall, N. Y.
75	Frt.	1	Munger & Bennett (N. J.)	Philadelphia, Pa.	Camden, N. J.
76	Frt.	1	James McWilliams Blue Line (N. J.)	New York, N. Y.	1 Broadway.
77	Fsh.	0	Teller Packing Co. (Wash.)	Seattle, Wash.	Bellingham, Wash.
78	Frt.	0	Sea Coast Packing Co. (Wash.)	do.	305 Mutual Life Building.
79	Frt.	1	Cleary Bros. (N. Y.)	New York, N. Y.	116 Broad Street.

\* Formerly barge Cullen No. 185.

\* Formerly barge {a Washington, b Scully Girls.

## Unrigged Vessels

Line No.	Official No.	Rig	Name of vessel	Tonnage		Register dimensions			When built	Where built
				Gross	Net	Length	Breadth	Depth		
				<i>Feet</i>						
1	163413	Brg.	G. W. Kellam	377	377	112.1	28.3	11.6	1907	Kingston, N. Y.
2	166179	Brg.	G. W. Lethbridge	349	349	91.2	31.0	12.5	1914	Brooklyn, N. Y.
3	169093	Brg.	Gainor Ferry	12	12	58.0	12.0	4.3	1923	Batesville, Ark.
4	39766	Brg.	Gaither	144	126	80.0	28.3	7.4	1901	Port Richmond, N. Y.
5	168433	Brg.	GALENA No. 1	1,048	957	200.0	35.2	16.6	1920	Nashville, Tenn.
6	163328	Brg.	Galveston	496	496	95.7	34.2	8.5	1907	Perth Amboy, N. J.
7	165021	Brg.	Galveston	186	186	85.3	30.1	8.4	1912	Kingston, N. Y.
8	163009	Brg.	Gardiner	427	404	99.0	30.3	7.8	1906	Brooklyn, N. Y.
9	164265	Sew.	Garfield No. 4	67	67	70.4	22.2	5.2	1910	Port Townsend, Wash.
10	164668	Sew.	Garfield No. 6	112	112	81.4	24.0	6.6	1911	do
11	168624	Brg.	Garland City Ferry	16	16	64.8	14.0	2.2	1923	Garland, Ark.
12	166326	Brg.	Garrett	313	313	80.8	28.0	7.3	1916	Brooklyn, N. Y.
13	39682	Brg.	Garrisons	412	384	100.3	30.3	7.0	1890	do
14	166808	Brg.	Gary	307	307	79.6	28.0	7.6	1917	do
15	163878	Sew.	Gas	22	22	42.2	16.5	4.0	1907	Mount Vernon, Wash.
16	165423	Brg.	Gascoin 10	291	291	111.5	32.2	8.9	1913	Brooklyn, N. Y.
17	166997	Brg.	Gaspee	389	389	113.2	27.2	11.5	1917	East Providence, R. I.
18	164684	Brg.	General	278	278	90.0	44.1	7.2	1911	Baltimore, Md.
19	168361	Sew.	GENERAL LUDLOW	189	184	161.8	36.0	3.7	1904	Ferrysburg, Mich.
20	210866	Brg.	GEN'L PETTIBONE	775	768	202.6	36.4	13.9	1912	Galveston, Tex.
21	169252	Brg.	General Murray	372	372	106.5	29.3	12.3	1922	Kingston, N. Y.
22	167342	Brg.	General Wood	354	337	105.4	26.7	11.4	1917	Rondout, N. Y.
23	166088	Sew.	General Petroleum No. 4	306	306	100.2	34.0	10.5	1915	Seattle, Wash.
24	166107	Sew.	General Petroleum No. 5	50	50	50.0	22.0	5.6	1915	do
25	167424	Sew.	General Petroleum Corpora- tion No. 7	309	309	109.9	31.9	10.1	1918	do
26	39683	Brg.	Geneva	447	412	110.6	30.0	7.6	1890	Brooklyn, N. Y.
27	39768	Brg.	Genvevo	347	329	108.3	27.4	12.1	1901	Gildersleeve, Conn.
28	39785	Brg.	George	171	171	84.8	30.2	7.6	1900	Brooklyn, N. Y.
29	167674	Brg.	George	237	237	100.7	33.2	7.6	1916	Kingston, N. Y.
30	168283	Brg.	George Mc	25	25	79.4	15.8	2.3	1921	Des Arc, Ark.
31	163404	Brg.	George Conway	312	312	111.6	28.0	11.8	1907	Kingston, N. Y.
32	166710	Brg.	Geo. Henry	37	37	50.0	20.0	4.5	1917	Detroit, Mich.
33	86505	Sew.	George Leslie	29	21	52.9	17.5	4.1	1900	Woolwich, Me.
34	39689	Brg.	George Lethbridge	134	127	85.0	28.2	6.8	1891	Brooklyn, N. Y.
35	164862	Cnl.	George Roberts	102	96	96.0	17.5	7.0	1912	Waterford, N. Y.
36	166720	Brg.	George Washington	432	432	110.4	30.7	12.9	1917	Mariners Harbor, N. Y.
37	167427	Brg.	Geo. B. Barnes	371	371	115.0	36.2	9.7	1916	Rockland Lake, N. Y.
38	39406	Brg.	George B. Roe	194	184	110.0	32.0	7.5	1865	New Baltimore, N. Y.
39	164139	Cnl.	George C. Donahue	106	99	96.0	17.6	7.8	1910	Rondout, N. Y.
40	164195	Cnl.	Geo. E. Fields	101	96	96.0	17.6	7.6	1910	Waterford, N. Y.
41	169074	Brg.	George E. Lane	572	572	109.9	33.7	8.7	1924	Kingston, N. Y.
42	166091	Cnl.	George E. Weightman	108	100	96.0	17.5	7.8	1915	Waterford, N. Y.
43	168482	Brg.	George F. Barton	240	240	101.4	21.5	10.7	1922	Kingston, N. Y.
44	168504	Brg.	George F. Cooke	236	236	99.4	21.5	10.7	1922	do
45	164984	Cnl.	George F. Mackey	115	108	96.0	17.5	7.8	1912	Watervliet, N. Y.
46	167871	Brg.	George G. Murray	380	380	100.0	29.0	12.1	1920	Kingston, N. Y.
47	168520	Brg.	George H. Hallenbeck	241	241	108.0	22.5	10.5	1922	Athens, N. Y.
48	39712	Cnl.	George H. Stevens	115	109	94.3	17.6	8.3	1897	Champlain, N. Y.
49	168066	Brg.	George H. Stevenson	490	490	113.7	32.1	13.0	1920	Brooklyn, N. Y.
50	167368	Brg.	George J. Hughes	488	480	115.5	31.0	13.6	1918	Kingston, N. Y.
51	165307	Cnl.	Geo. L. Mylott	103	96	96.0	17.4	7.3	1913	Waterford, N. Y.
52	169415	Brg.	Geo. M. Brewster	306	306	111.8	33.8	8.8	1924	Tottenville, N. Y.
53	166951	Brg.	George S. Bord	247	240	105.6	22.0	10.8	1917	Cohoes, N. Y.
54	168285	Brg.	George S. Brown	205	205	96.0	24.5	9.3	1914	Kingston, N. Y.
55	167199	Sew.	Geo. S. Long	243	243	100.0	36.0	7.6	1918	Everett, Wash.
56	165524	Brg.	George S. Repplier	395	395	109.9	28.4	12.7	1913	Kingston, N. Y.
57	162535	Cnl.	George W. Tupper	100	95	97.0	17.4	8.0	1899	Troy, N. Y.
58	163302	Brg.	Georgetown	353	353	84.2	29.4	7.2	1906	Kingston, N. Y.
59	167465	Brg.	Geralda	499	499	110.0	32.0	13.3	1914	Brooklyn, N. Y.
60	39764	Brg.	Gerhard	158	130	84.4	30.2	7.3	1900	Perth Amboy, N. J.
61	39778	Sew.	Gertie	131	131	90.0	26.0	6.2	1901	Everett, Wash.
62	167466	Brg.	Gertrude	295	295	109.7	33.5	9.0	1899	Brooklyn, N. Y.
63	169221	Brg.	Gertrude Thurston	262	262	103.4	22.6	11.1	1925	Kingston, N. Y.
64	167662	Brg.	Gertrude Weightman	254	254	106.0	22.5	11.1	1919	Cohoes, N. Y.
65	162531	Cnl.	Gertrude A. Devoe	106	99	93.7	17.5	7.5	1901	Northumberland, N. Y.
66	166783	Brg.	Gertrude S. McQueen	451	451	111.1	29.5	13.3	1917	Kingston, N. Y.
67	167600	Sew.	Giant	119	119	85.0	38.1	4.6	1910	Middleport, N. Y.
68	168549	Sew.	Glg Harbor No. 1	11	11	29.0	12.0	4.2	1922	Glg Harbor, Wash.
69	169207	Brg.	Gilbert	5	5	38.4	10.3	1.7	1920	Gilbert, Ark.
70	166060	Cnl.	Gilbert and Bertha	109	100	96.0	17.5	7.8	1903	Tonawanda, N. Y.
71	168119	Brg.	Gilbert Cutler	446	440	113.0	29.0	13.1	1920	Kingston, N. Y.
72	167200	Brg.	Gilbert W. Benedict	447	447	112.0	29.0	13.1	1918	Athens, N. Y.
73	166486	Brg.	Ginzel No. 2	25	25	51.0	20.0	3.0	1901	Muskegon, Mich.
74	168728	Brg.	Glraud	295	295	139.0	23.0	10.0	1892	Wilmington, Del.
75	169315	Brg.	Giuseppe	17	17	44.5	13.2	4.5	1925	San Francisco, Calif.
76	162703	Brg.	Giadiator	454	418	98.0	38.0	11.0	1900	Detroit, Mich.

1 Formerly barge Hermitage.

# Unrigged Vessels

669

Line No.	Service	Crew	Name of owner	Home port	Address of owner
1	Frts.	1	Cleary Bros. (N. Y.)	New York, N. Y.	116 Broad Street.
2	Frts.	0	James T. O'Donnell	do	44 Whitehall Street.
3	Pas.	1	G. O. Duffey	Memphis, Tenn.	Batesville, Ark.
4	Frts.	3	B. & O. R. R. Co. (Md.)	Baltimore, Md.	Baltimore and Charles Streets.
5	Tnk.	0	Galena Navigation Co. (Tex.)	Houston, Tex.	
6	Frts.	2	Southern Pacific Co. (Ky.)	New York, N. Y.	Pier 49, North River.
7	Frts.	1	Mallory Steamship Co. (Me.)	do	Pier 36, North River.
8	Frts.	1	New York Central R. R. Co. (N. Y.)	do	6 Beaver Street.
9	Frts.	0	Frank M. Sylvester	Seattle, Wash.	
10	Frts.	0	Hillside Canning Co. (Wash.)	Port Townsend, Wash.	
11	Pas.	1	J. T. Smith	Memphis, Tenn.	Garland, Ark.
12	Frts.	1	B. & O. R. R. Co. (Md.)	Baltimore, Md.	Baltimore and Charles Streets.
13	Frts.	1	New York Central R. R. Co. (N. Y.)	New York, N. Y.	6 Beaver Street.
14	Frts.	1	B. & O. R. R. Co. (Md.)	Baltimore, Md.	Baltimore and Charles Streets.
15	Fsh.	0	A. Haugland	Port Townsend, Wash.	Anacortes, Wash.
16	Frts.	1	George W. Gascoin	New York, N. Y.	Jersey City, N. J.
17	Frts.	0	Staples Coal Co. (Mass.)	Fall River, Mass.	Taunton, Mass.
18	Frts.	1	Arundel Corporation (Md.)	Baltimore, Md.	Pier 2, Pratt Street.
19	Frts.	2	Della Jacques Sand & Gravel Co. (Mich.)	Detroit, Mich.	1073 Maryland Avenue.
20	Tnk.	6	Magnolia Petroleum Co. (Tex.)	Port Arthur, Tex.	Beaumont, Tex.
21	Frts.	1	Edward G. Murray Lighterage & Transportation Co.	Albany, N. Y.	Waterford, N. Y.
22	Frts.	1	C. H. Sprague & Son	Boston, Mass.	141 Milk Street.
23	Frts.	0	General Petroleum Corporation (Nev.)	Seattle, Wash.	1710 Sixteenth Avenue.
24	Frts.	0	do	do	Do.
25	Tnk.	0	do	do	Do.
26	Frts.	1	New York Central R. R. Co. (N. Y.)	New York, N. Y.	6 Beaver Street.
27	Frts.	0	McWilliams Bros. (N. Y.)	do	1 Broadway.
28	Frts.	1	Leo's Lighters (N. Y.)	do	44 Whitehall Street.
29	Frts.	1	B. R. Roome	do	80 South Street.
30	Pas.	1	A. L. Erwin	Memphis, Tenn.	Des Arc, Ark.
31	Frts.	0	Michael J. Derby	New York, N. Y.	17 State Street.
32	Frts.	0	Bechill Dredging Co. (Mich.)	Detroit, Mich.	Foot Chene Street.
33	Frts.	1	J. W. Cummings Feldspar Co. (Me.)	Bath, Me.	281 Washington Street.
34	Frts.	1	L. Boyers Sons Co. (N. J.)	New York, N. Y.	82 Beaver Street.
35	Frts.	1	Robert A. Clements	do	Pier 5, North River.
36	Frts.	1	Thomas F. Reddy	do	1 Broadway.
37	Frts.	1	New York Trap Rock Corporation (N. Y.)	do	101 Park Avenue.
38	Frts.	1	Merchants Line (N. Y.)	Albany, N. Y.	Troy, N. Y.
39	Frts.	1	George L. Hunt	New York, N. Y.	Union Hill, N. J.
40	Frts.	1	Thomas H. Colombe	Rouses Point, N. Y.	Champlain, N. Y.
41	Frts.	1	Wright & Cobb Lighterage Co. (N. Y.)	New York, N. Y.	17 Battery Place.
42	Frts.	1	John McIntyre	Albany, N. Y.	Whitehall, N. Y.
43	Frts.	1	Marine Translt Corporation (N. Y.)	New York, N. Y.	17 Battery Place.
44	Frts.	1	do	do	Do.
45	Frts.	1	Napoleon Fish	Rouses Point, N. Y.	Champlain, N. Y.
46	Frts.	1	Edward G. Murray Lighterage & Transportation Co. (N. Y.)	Albany, N. Y.	Waterford, N. Y.
47	Frts.	1	Richard Lenahan	do	Athens, N. Y.
48	Frts.	1	Valvoline Oil Co. (N. J.)	New York, N. Y.	60 Broadway.
49	Frts.	1	James T. O'Donnell, jr.	do	44 Whitehall Street.
50	Frts.	1	James Hughes, jr.	do	29 Broadway.
51	Frts.	1	Herbert Pashby	Burlington, Vt.	
52	Frts.	1	Wilson P. Foss	New York, N. Y.	250 Park Avenue.
53	Frts.	1	Edward G. Murray Lighterage & Transportation Co. (N. Y.)	Albany, N. Y.	Waterford, N. Y.
54	Frts.	1	James F. Dwyer	do	Kingston, N. Y.
55	Frts.	0	Weyerhaeuser Timber Co. (Wash.)	Seattle, Wash.	Everett, Wash.
56	Frts.	0	Thomas J. Howard	New York, N. Y.	1 Broadway.
57	Frts.	1	Walter Evans	do	Brooklyn, N. Y.
58	Frts.	1	Clyde Steamship Co. (Me.)	do	Pier 36, North River.
59	Frts.	1	Edward Moore	do	1 Broadway.
60	Frts.	1	Wright & Cobb Lighterage Co. (N. Y.)	do	17 Battery Place.
61	Frts.	0	Harper Clay Products Co. (Wash.)	Seattle, Wash.	22 Lippy Building.
62	Frts.	1	New York Trap Rock Corporation (N. Y.)	New York, N. Y.	101 Park Avenue.
63	Frts.	0	W. F. & R. Boat Builders (N. Y.)	Albany, N. Y.	Kingston, N. Y.
64	Frts.	1	Whitehall Development Co. (N. Y.)	do	Whitehall, N. Y.
65	Frts.	1	do	do	Do.
66	Frts.	1	Margaret F. McWilliams	New York, N. Y.	1 Broadway.
67	Frts.	1	William N. Ellery	Buffalo, N. Y.	72 Pearl Street.
68	Frts.	1	John R. Treutle	Tacoma, Wash.	Gig Harbor, Wash.
69	Pas.	1	E. E. Roberts	Memphis, Tenn.	Gilbert, Ark.
70	Frts.	1	James Donohue	Albany, N. Y.	Watervillet, N. Y.
71	Frts.	1	William H. Doherty	New York, N. Y.	486 Central Park W.
72	Frts.	1	Richard J. Foster	do	11 Broadway.
73	Frts.	0	Philip T. Daly	Detroit, Mich.	28 Campau Building.
74	Frts.	1	S. C. Loveland Co. (Del.)	Philadelphia, Pa.	151 South Front Street.
75	Fsh.	1	Salvatore Collete	San Francisco, Calif.	Monterey, Calif.
76	Drg.	6	M. Sullivan Dredging Co. (Mich.)	Detroit, Mich.	853 Iroquois Building.

\* Formerly barge John J.

## Unrigged Vessels

Line No.	Official No.	Rlg	Name of vessel	Tonnage		Register dimensions			When built	Where built
				Gross	Net	Length	Breadth	Depth		
				Feet						
1	164960	Brg.	Gladys.....	12	12	33.6	13.6	3.2	1910	Thousand Island Park N. Y.
2	36969	Brg.	Glen.....	242	221	105.8	30.4	8.7	1901	Weehawken, N. J.
3	162652	Brg.	Glenhurst.....	155	155	85.2	30.1	7.0	1901	Astoria, N. Y.
4	39700	Brg.	Glenola.....	135	135	83.9	28.1	9.1	1891	Advocate, Nova Scotia.
5	162855	Brg.	Glenwood.....	151	104	80.0	28.1	8.0	1906	Baltimore, Md.
6	169320	Brg.	Glenwood.....	448	448	100.5	32.3	7.7	1925	Kingston, N. Y.
7	168854	Brg.	Globe.....	281	281	100.4	34.2	9.2	1923	do
8	167057	Brg.	Gloria.....	454	454	114.1	30.4	12.3	1917	South Rondout, N. Y.
9	39759	Brg.	GOLD STANDARD.....	222	222	88.4	25.2	11.0	1895	Sault Ste. Marie, Mich.
10	167741	Scw.	Golden Gate.....	406	406	109.3	40.0	10.7	1919	Tacoma, Wash.
11	164785	Cnl.	Golden Rule.....	106	99	96.0	17.5	7.8	1912	Rondout, N. Y.
12	168410	Brg.	Goldie M.....	23	23	68.0	13.8	3.7	1913	Mount Vernon, Ind.
13	169368	Brg.	Golfo No. 1.....	127	127	86.0	26.4	6.5	1921	West Lake, La.
14	167723	Scw.	GOMERIL.....	247	247	95.0	27.5	11.5	1914	Newport News, Va.
15	165456	Scw.	Gopher.....	15	15	46.0	16.0	2.6	1913	Anacortes, Wash.
16	168392	Brg.	Gordon C. Baird.....	240	240	101.4	21.5	10.7	1922	Kingston, N. Y.
17	164322	Scw.	Gossoon.....	134	134	70.0	30.0	7.0	1910	St. Clair, Mich.
18	39734	Brg.	Grace.....	341	324	108.0	27.5	10.8	1899	Gildersleeve, Conn.
19	168488	Scw.	Grace.....	286	286	100.7	40.0	8.0	1922	Everett, Wash.
20	210962	Brg.	Grace.....	23	23	48.5	14.0	3.0	1912	Clarendon, Ark.
21	205302	Brg.	Grace G.....	15	15	52.0	12.0	3.6	1908	Seattle, Wash.
22	165035	Brg.	Grace E. Flannery.....	381	381	110.1	28.4	12.9	1912	South Rondout, N. Y.
23	39771	Brg.	Grace S. Wilson.....	319	319	110.2	28.0	11.0	1901	Brooklyn, N. Y.
24	39783	Brg.	Grafton.....	310	260	80.0	28.0	8.0	1902	Baltimore, Md.
25	168356	Brg.	Grand Central.....	243	243	99.0	25.6	10.7	1921	Tottenville, N. Y.
26	220526	Scw.	Grange.....	22	15	50.8	16.3	3.9	1920	St. Michaels, Md.
27	167685	Brg.	Grassella.....	31	31	41.5	15.0	2.5	1919	Forked River, N. J.
28	168970	Scw.	GRASSY ISLAND.....	46	46	48.0	20.0	3.7	1913	Wyandotte, Mich.
29	163041	Brg.	Granton.....	427	404	99.2	30.4	7.8	1906	Brooklyn, N. Y.
30	165673	Drg.	Gray Haven No. 1.....	302	302	80.0	28.0	7.5	1910	Plymouth, Ohio.
31	166475	Brg.	Gray Haven No. 3.....	99	99	60.8	30.0	6.0	1913	Toledo, Ohio.
32	166544	Brg.	Gray Haven No. 4.....	44	44	60.0	22.0	4.0	1912	do
33	169014	Brg.	Grayson Ferry.....	5	5	41.6	9.8	1.7	1924	Augusta, Ark.
34	166683	Brg.	Graytown.....	462	462	99.6	31.0	8.8	1917	Brooklyn, N. Y.
35	169300	Brg.	Greenbrier Ferry.....	5	5	50.8	10.1	1.6	1925	Batesville, Ark.
36	165492	Brg.	Greendale.....	443	411	99.7	31.4	8.2	1913	Mariners Harbor, N. Y.
37	86228	Brg.	Greensborough.....	126	122	117.5	21.5	6.8	1892	Baltimore, Md.
38	168100	Brg.	Greenwich.....	416	395	157.7	23.4	12.4	1920	Millford, Del.
39	168355	Brg.	Greenwich Village.....	201	201	99.3	23.7	9.7	1921	Tottenville, N. Y.
40	164112	Scw.	Guemes No. 1.....	7	7	35.8	10.0	2.7	1910	Anacortes, Wash.
41	164113	Scw.	Guemes No. 2.....	7	7	35.8	10.0	2.7	1910	do
42	168057	Brg.	Gulon Ferry.....	8	8	50.8	10.0	2.0	1919	Guion, Ark.
43	164373	Brg.	Guy B. Johnson.....	425	425	109.9	31.1	11.7	1909	Catskill, N. Y.
44	167028	Cnl.	Gwendolyn.....	108	101	95.9	17.5	7.6	1917	Cohoes, N. Y.
45	168479	Brg.	H.....	20	20	56.0	14.0	2.8	1919	Lake City, Minn.
46	166123	Scw.	H 267.....	160	160	92.7	27.8	7.3	1905	Baltimore, Md.
47	42813	Scw.	H. No. 1.....	64	64	52.0	16.3	4.0	1899	Anacortes, Wash.
48	164328	Scw.	H. No. 1.....	48	48	60.0	20.0	4.5	1910	Hoquiam, Wash.
49	166361	Scw.	H. No. 2.....	10	7	37.3	13.0	2.8	1915	Dresden, Me.
50	167140	Scw.	H. No. 2.....	55	55	64.9	23.9	4.2	1918	Port Blakely, Wash.
51	162879	Scw.	H. B. No. 1.....	15	415	36.0	16.0	3.3	1902	Winslow, Wash.
52	164774	Scw.	H. B. No. 1.....	25	25	50.0	16.0	4.0	1912	Port Blakely, Wash.
53	166636	Scw.	H. B. No. 1.....	88	88	69.7	25.9	5.9	1917	Seattle, Wash.
54	162880	Scw.	H. B. No. 2.....	15	15	36.0	16.0	3.3	1902	Winslow, Wash.
55	166058	Scw.	H. B. No. 2.....	50	50	63.9	19.9	4.9	1917	Seattle, Wash.
56	169416	Scw.	H. B. No. 3.....	38	38	64.3	18.0	4.6	1926	Port Blakely, Wash.
57	169160	Scw.	H. I. C. 5.....	51	51	60.1	22.1	4.6	1925	Seattle, Wash.
58	165729	Scw.	H. R. No. 4.....	115	115	72.7	30.0	6.1	1914	Sault Ste. Marie, Mich.
59	166824	Brg.	H. S. Inc. 82.....	367	367	120.2	35.1	9.7	1911	Tottenville, N. Y.
60	166825	Brg.	H. S. Inc. 87.....	367	367	120.2	35.1	9.7	1911	do
61	166520	Scw.	H. S. No. 89.....	433	433	119.4	35.8	11.7	1911	do
62	167347	Scw.	H. I. C. No. 3.....	27	27	50.0	18.2	3.7	1918	Ketchikan, Alaska
63	167643	Scw.	H. I. C. No. 4.....	27	27	50.0	18.2	3.7	1919	do
64	165862	Scw.	H. P. Co. No. 1.....	32	32	60.0	16.0	4.0	1915	Port Blakely, Wash.
65	167145	Scw.	H. P. Co. No. 2.....	38	38	60.2	17.9	4.4	1918	Bellingham, Wash.
66	167146	Scw.	H. P. Co. No. 3.....	38	38	60.2	17.9	4.4	1918	do
67	167147	Scw.	H. P. Co. No. 4.....	38	38	60.2	17.9	4.4	1918	do
68	167148	Scw.	H. P. Co. No. 5.....	38	38	60.2	17.9	4.4	1918	do
69	167408	Scw.	H. P. Co. No. 6.....	38	38	61.2	17.9	4.4	1919	do
70	167409	Scw.	H. P. Co. No. 7.....	38	38	61.2	17.9	4.4	1919	do
71	167500	Scw.	H. P. Co. No. 8.....	38	38	61.2	17.9	4.4	1919	do
72	167501	Scw.	H. P. Co. No. 9.....	38	38	61.2	17.9	4.4	1919	do
73	169057	Brg.	H. S. Inc. No. 60.....	228	228	105.4	31.0	7.6	1911	Kingston, N. Y.
74	169045	Brg.	H. S. Inc. No. 51.....	228	228	105.4	31.0	7.6	1911	do
75	169009	Brg.	H. S. Inc. No. 52.....	228	228	105.4	31.0	7.6	1911	do
76	169077	Brg.	H. S. Inc. No. 53.....	228	228	105.4	31.0	7.6	1911	do
77	169046	Brg.	H. S. Inc. No. 56.....	228	228	105.4	31.0	7.6	1911	do

<sup>1</sup> Formerly barge Esopus.

<sup>1</sup> Formerly British sch. Glenola.

Unrigged Vessels

Line No.	Service	Crew	Name of owner	Home port	Address of owner
1	Frtd.	1	Albert P. Denny.....	Cape Vincent, N. Y.	Clayton, N. Y.
2	Frtd.	1	Wm. Spencer & Son Corporation (N. Y.).....	New York, N. Y.	40 Rector Street.
3	Frtd.	1	Mallory Steamship Co. (Me.).....	do.	Pier 36, North River.
4	Frtd.	2	L. Bovers Sons Co. (N. J.).....	do.	82 Beaver Street.
5	Frtd.	2	B. & O. R. R. Co. (Md.).....	Baltimore, Md.	Baltimore and Charles Streets.
6	Frtd.	1	New York Central Railroad Co. (N. Y.).....	New York, N. Y.	466 Lexington Avenue.
7	Frtd.	1	Southern Pacific Co. (Ky.).....	do.	Pier 49, North River.
8	Frtd.	1	Richard J. Foster.....	do.	11 Broadway.
9	Frtd.	1	Dunbar & Sullivan Dredging Co. (N. Y.).....	Buffalo, N. Y.	Erle County Bank Building.
10	Tnk.	0	General Petroleum Corporation (Nev.).....	Seattle, Wash.	1710 Sixteenth Avenue.
11	Frtd.	0	John J. Ward.....	New York, N. Y.	Port Ewen, N. Y.
12	Pas.	1	Eli Harp.....	Evansville, Ind.	Foot Wabash Avenue.
13	Frtd.	0	Gulf Export & Transportation Co. (Tex.).....	Port Arthur, Tex.	Beaumont, Tex.
14	Frtd.	1	Dunbar & Sullivan Dredging Co. (N. Y.).....	Buffalo, N. Y.	Erle County Bank Building.
15	Frtd.	0	John Sangren.....	Seattle, Wash.	404 California Building.
16	Frtd.	1	Marine Transit Corporation (N. Y.).....	New York, N. Y.	17 Battery Place.
17	Frtd.	0	Dunbar & Sullivan Dredging Co. (N. Y.).....	Buffalo, N. Y.	Erle County Bank Building.
18	Frtd.	1	McWilliams Bros. (N. Y.).....	New York, N. Y.	1 Broadway.
19	Frtd.	0	Weyerhaeuser Timber Co. (Wash.).....	Tacoma, Wash.	Tacoma Building.
20	Pas.	1	E. N. Whiteside.....	St. Louis, Mo.	St. Charles, Ark.
21	Frtd.	1	Clarence B. Smith.....	Seattle, Wash.	Everett, Wash.
22	Frtd.	0	Daniel B. Flannery.....	New York, N. Y.	1 Broadway.
23	Frtd.	1	William Wilson.....	do.	Do.
24	Frtd.	2	B. & O. R. R. Co. (Md.).....	Baltimore, Md.	Baltimore and Charles Streets.
25	Frtd.	1	Anthony O'Boyle.....	New York, N. Y.	16 Bridge Street.
26	Msc.	2	Norman M. Shannahan.....	Baltimore, Md.	St. Michaels, Md.
27	Pas.	0	Mamie J. Penn.....	Philadelphia, Pa.	Forked River, N. J.
28	Frtd.	0	Michigan Alkali Co. (Mich.).....	Detroit, Mich.	1622 Ford Building.
29	Frtd.	1	New York Central R. R. Co. (N. Y.).....	New York, N. Y.	6 Beaver Street.
30	Drg.	3	Mrs. Nina Gray.....	Detroit, Mich.	Foot Continental Avenue.
31	Frtd.	0	Edward Grey.....	do.	Do.
32	Frtd.	0	Newhall Co. (Ohio).....	Cleveland, Ohio.	1332 Schofield Building.
33	Pas.	1	T. E. Grayson.....	Memphis, Tenn.	Augusta, Ark.
34	Frtd.	1	New York Central R. R. Co. (N. Y.).....	New York, N. Y.	6 Beaver Street.
35	Pas.	1	C. W. Wasson.....	Memphis, Tenn.	Batesville, Ark.
36	Frtd.	1	New York Central R. R. Co. (N. Y.).....	New York, N. Y.	6 Beaver Street.
37	Frtd.	1	E. L. Boyce.....	Norfolk, Va.	Portsmouth, Va.
38	Tnk.	2	Pennsylvania Salt Manufacturing Co. (Pa.).....	Philadelphia, Pa.	Widener Building.
39	Frtd.	1	Stephen H. Cossey.....	New York, N. Y.	Tottenville, N. Y.
40	Fsh.	0	Crest Canning Co. (Wash.).....	Seattle, Wash.	200 Colman Building.
41	Fsh.	0	do.....	do.	Do.
42	Fer.	1	J. W. Williamson.....	Memphis, Tenn.	Gulon, Ark.
43	Frtd.	1	Knickerbocker Ice Co. (N. J.).....	New York, N. Y.	41 East Forty-second Street.
44	Frtd.	1	Leonard McNaill.....	Albany, N. Y.	Whitehall, N. Y.
45	Fer.	1	Elmer W. Holstrom.....	St. Paul, Minn.	Lake City, Minn.
46	Frtd.	1	Andrew J. Harper.....	Baltimore, Md.	Marine Bank Building.
47	Frtd.	0	E. E. Ainsworth.....	Seattle, Wash.	Security Building.
48	Frtd.	0	Puget Sound Bridge & Dredging Co. (Nev.).....	do.	Central Building.
49	Frtd.	1	Orrin L. Hann.....	Bath, Me.	Dresden, Me.
50	Frtd.	0	P. E. Harris & Co. (Wash.).....	Seattle, Wash.	L. C. Smith Building.
51	Frtd.	0	Winslow Marine Railway & Shipbuilding Co. (Wash.).....	do.	Burk Building.
52	Frtd.	0	Booth Fisheries Co. (Del.).....	do.	600 Marion Building.
53	Frtd.	0	Fidalgo Island Packing Co. (Me.).....	do.	Anacortes, Wash.
54	Frtd.	0	Winslow Marine Railway & Shipbuilding Co. (Wash.).....	do.	Burke Building.
55	Frtd.	0	Fidalgo Island Packing Co. (Me.).....	do.	Anacortes, Wash.
56	Fsh.	0	Booth Fisheries Co. (Del.).....	do.	600 Marion Building.
57	Fsh.	0	Hidden Inlet Canning Co. (T. A.).....	Ketchikan, Alaska	
58	Msc.	1	Fred C. Laphis.....	Marquette, Mich.	Sault Ste. Marie, Mich.
59	Frtd.	1	Henry Steers (N. Y.).....	New York, N. Y.	17 Battery Place.
60	Frtd.	1	do.....	do.	Do.
61	Frtd.	0	do.....	do.	Do.
62	Fsh.	1	Hidden Inlet Canning Co. (T. A.).....	Ketchikan, Alaska	
63	Msc.	0	General Petroleum Corporation (Nev.).....	Juneau, Alaska	Yakataga, Alaska.
64	Fsh.	0	Nakat Packing Corporation (N. Y.).....	Ketchikan, Alaska	
65	Fsh.	0	Hoonah Packing Co. (Wash.).....	Seattle, Wash.	South Bellingham, Wash.
66	Fsh.	0	do.....	do.	Do.
67	Fsh.	0	do.....	do.	Do.
68	Fsh.	0	do.....	do.	Do.
69	Fsh.	1	do.....	do.	Do.
70	Fsh.	1	do.....	do.	Do.
71	Fsh.	1	do.....	do.	Do.
72	Fsh.	1	do.....	do.	Do.
73	Frtd.	1	Henry Steers (N. Y.).....	New York, N. Y.	17 Battery Place.
74	Frtd.	1	do.....	do.	Do.
75	Frtd.	1	do.....	do.	Do.
76	Frtd.	1	do.....	do.	Do.
77	Frtd.	1	do.....	do.	Do.

\* Formerly canal boat Salena M. Chapman.

Line No.	Official No.	Rlg	Name of vessel	Tonnage		Register dimensions			When built	Where built
				Gross	Net	Length	Breadth	Depth		
				<i>Feet</i>						
1	169078	Brg.	H. S. Inc. No. 57	228	228	105.4	31.0	7.6	1911	Kingston, N. Y.
2	169062	Brg.	H. S. Inc. No. 58	228	228	105.4	31.0	7.6	1911	do.
3	169058	Brg.	H. S. Inc. No. 59	228	228	105.4	31.0	7.6	1911	do.
4	169065	Brg.	H. S. Inc. No. 63	299	299	111.9	33.3	8.7	1911	do.
5	169079	Brg.	H. S. Inc. No. 64	299	299	111.9	33.3	8.7	1911	do.
6	169063	Brg.	H. S. Inc. No. 65	299	299	111.9	33.3	8.7	1911	do.
7	169060	Brg.	H. S. Inc. No. 66	299	299	111.9	33.3	8.7	1911	do.
8	169070	Brg.	H. S. Inc. No. 68	299	299	111.9	33.3	8.7	1911	Brooklyn, N. Y.
9	169047	Brg.	H. S. Inc. No. 69	299	299	111.9	33.3	8.7	1911	do.
10	169052	Brg.	H. S. Inc. No. 70	299	299	111.9	33.3	8.7	1911	do.
11	169053	Brg.	H. S. Inc. No. 71	299	299	111.9	33.3	8.7	1911	do.
12	169048	Brg.	H. S. Inc. No. 74	299	299	111.9	33.3	8.7	1911	do.
13	169071	Brg.	H. S. Inc. No. 76	299	299	111.9	33.3	8.7	1911	do.
14	169054	Brg.	H. S. Inc. No. 77	366	366	119.8	34.8	9.6	1911	do.
15	169055	Brg.	H. S. Inc. No. 78	366	366	119.8	34.8	9.6	1911	Tottenville, N. Y.
16	169063	Brg.	H. S. Inc. No. 79	366	366	119.8	34.8	9.6	1911	do.
17	169081	Brg.	H. S. Inc. No. 81	366	366	119.8	34.8	9.6	1911	do.
18	169064	Brg.	H. S. Inc. No. 83	366	366	119.8	34.8	9.6	1911	do.
19	169049	Brg.	H. S. Inc. No. 84	366	366	119.8	34.8	9.6	1911	do.
20	169082	Brg.	H. S. Inc. No. 85	366	366	119.8	34.8	9.6	1911	do.
21	169056	Brg.	H. S. Inc. No. 86	366	366	119.8	34.8	9.6	1911	do.
22	169064	Brg.	H. S. Inc. No. 88	366	366	119.8	34.8	9.6	1911	do.
23	166804	Sew.	H. I. C. Co. No. 2	29	29	50.0	18.0	4.1	1917	Seattle, Wash.
24	164122	Sew.	H. & S. No. 1	152	152	91.5	28.2	7.0	1910	do.
25	164123	Sew.	H. & S. No. 2	188	188	92.5	30.2	8.0	1910	do.
26	164637	Sew.	H. & S. No. 4	176	176	91.0	30.0	8.0	1911	do.
27	164680	Sew.	H. & S. No. 5	198	198	90.5	32.0	8.6	1911	do.
28	165563	Sew.	H. & S. No. 15	131	131	60.2	22.0	5.0	1913	do.
29	165638	Sew.	H. & S. No. 16	28	28	50.5	18.0	4.0	1914	do.
30	165675	Sew.	H. G. & Co. No. 1	15	15	45.9	16.1	2.9	1914	Bath, Me.
31	165755	Sew.	H. S. & D. Co. No. 2	105	105	80.6	25.5	5.9	1914	Montesano, Wash.
32	166380	Sew.	H. S. & D. Co. No. 3	105	105	80.6	25.5	5.9	1916	do.
33	169433	Sew.	H. S. & G. Co. No. 1	82	82	70.0	32.2	4.2	1926	Aberdeen, Wash.
34	42676	Brg.	H. & N. Y. T. Co. No. 3	213	202	123.5	28.5	7.4	1883	Hartford, Conn.
35	42708	Brg.	H. & N. Y. T. Co. No. 4	309	351	136.8	33.5	12.5	1889	do.
36	42720	Brg.	H. & N. Y. T. Co. No. 5	513	488	154.0	33.7	9.7	1890	do.
37	42727	Brg.	H. & N. Y. T. Co. No. 6	510	487	154.0	33.7	9.7	1891	do.
38	42728	Brg.	H. & N. Y. T. Co. No. 7	513	488	154.0	33.7	9.7	1891	Gildersleeve, Conn.
39	42733	Brg.	H. & N. Y. T. Co. No. 8	526	500	157.0	36.6	9.7	1892	do.
40	42752	Brg.	H. & N. Y. T. Co. No. 10	525	499	157.0	33.8	10.0	1896	do.
41	42764	Brg.	H. & N. Y. T. Co. No. 11	575	542	182.4	33.9	10.0	1896	do.
42	42795	Brg.	H. & N. Y. T. Co. No. 14	301	247	132.0	30.6	9.2	1898	Hartford, Conn.
43	42827	Brg.	H. & N. Y. T. Co. No. 15	652	620	181.2	37.2	10.2	1900	do.
44	42844	Brg.	H. & N. Y. T. Co. No. 16	689	655	182.0	37.5	12.7	1900	do.
45	42867	Brg.	H. & N. Y. T. Co. No. 17	477	447	137.0	33.0	12.5	1901	do.
46	42885	Brg.	H. & N. Y. T. Co. No. 18	340	299	127.5	32.8	11.0	1903	do.
47	162158	Brg.	H. & N. Y. T. Co. No. 19	513	479	140.4	32.7	12.6	1904	do.
48	163120	Brg.	H. & N. Y. T. Co. No. 20	524	483	147.0	32.8	12.6	1907	do.
49	163119	Brg.	H. & N. Y. T. Co. No. 21	521	481	147.0	32.8	12.6	1907	Gildersleeve, Conn.
50	163180	Brg.	H. & N. Y. T. Co. No. 22	505	474	144.5	32.5	12.0	1907	Noank, Conn.
51	163230	Brg.	H. & N. Y. T. Co. No. 23	489	458	148.0	32.2	11.1	1907	do.
52	163275	Brg.	H. & N. Y. T. Co. No. 24	489	458	148.0	32.2	11.1	1907	do.
53	163305	Brg.	H. & N. Y. T. Co. No. 25	489	458	148.0	32.2	11.1	1907	do.
54	163198	Brg.	H. & N. Y. T. Co. No. 26	522	481	147.0	32.8	12.6	1907	Gildersleeve, Conn.
55	163775	Sew.	H. & N. Y. T. Co. No. 27	149	82	82.0	30.5	5.7	1909	Hartford, Conn.
56	163988	Brg.	H. & N. Y. T. Co. No. 28	514	479	147.0	32.2	12.5	1909	do.
57	164362	Brg.	H. & N. Y. T. Co. No. 29	517	475	145.7	32.0	12.5	1911	do.
58	164578	Brg.	H. & N. Y. T. Co. No. 30	550	513	157.5	32.6	12.5	1911	Gildersleeve, Conn.
59	164728	Brg.	H. & N. Y. T. Co. No. 31	551	513	157.5	32.6	12.5	1912	Hartford, Conn.
60	165127	Brg.	H. & N. Y. T. Co. No. 32	551	513	157.5	32.6	12.5	1913	do.
61	166694	Brg.	H. & N. Y. T. Co. No. 33	550	511	157.5	32.6	12.5	1917	do.
62	162453	Sew.	H. & N. Y. T. Co. Pile Driver No. 1	101	49	60.0	22.5	4.3	1904	do.
63	162764	Cnl.	H. Heibermann	104	99	96.5	17.0	8.0	1903	Champlain, N. Y.
64	163513	Brg.	H. A. Fablan	375	375	112.2	28.0	11.6	1908	Kingston, N. Y.
65	166338	Brg.	H. B. Bralnard	483	470	115.9	30.5	13.0	1916	South Rondout, N. Y.
66	169417	Brg.	H. B. Ferber	306	306	111.8	33.8	8.8	1925	Tottenville, N. Y.
67	167244	Brg.	H. B. James	391	391	87.7	29.7	7.8	1914	Rondout, N. Y.
68	167431	Brg.	H. F. Gilligan	333	333	115.0	30.0	8.7	1910	Brooklyn, N. Y.
69	166725	Cnl.	H. L. Crane	135	135	96.5	17.7	8.7	1900	Durhamville, N. Y.
70	168469	Brg.	Hadley	425	425	110.1	30.0	12.7	1922	Kingston, N. Y.
71	166715	Brg.	Hagerstown	310	310	80.4	27.9	7.3	1917	Brooklyn, N. Y.
72	163839	Sew.	Hague No. 1	24	24	40.8	18.5	4.1	1905	Tacoma, Wash.
73	166301	Brg.	Hale	9	9	59.6	10.0	2.2	1915	Section, Ala.
74	169492	Brg.	Hall	11	11	50.0	12.2	2.1	1926	Lenoir City, Tenn.
75	169335	Drg.	Hallandale	243	240	109.9	34.2	7.5	1925	Baltimore, Md.
76	168858	Brg.	Hamden	317	317	79.9	28.1	7.7	1917	Brooklyn, N. Y.
77	169261	Drg.	Hamilton	244	241	109.7	34.0	7.5	1925	Baltimore, Md.
78	162064	Brg.	Hammond	212	191	100.3	23.2	9.6	1903	Brooklyn, N. Y.

1 Formerly barge Shore Road.

Unrigged Vessels

673

Line No.	Serv-ice	Crow	Name of owner	Home port	Address of owner
1	Frt.	1	Honyr Steers (N. Y.)	New York, N. Y.	17 Battery Place.
2	Frt.	1	do	do	Do.
3	Frt.	1	do	do	Do.
4	Frt.	1	do	do	Do.
5	Frt.	1	do	do	Do.
6	Frt.	1	do	do	Do.
7	Frt.	1	do	do	Do.
8	Frt.	1	do	do	Do.
9	Frt.	1	do	do	Do.
10	Frt.	1	do	do	Do.
11	Frt.	1	do	do	Do.
12	Frt.	1	do	do	Do.
13	Frt.	1	do	do	Do.
14	Frt.	1	do	do	Do.
15	Frt.	1	do	do	Do.
16	Frt.	1	do	do	Do.
17	Frt.	1	do	do	Do.
18	Frt.	1	do	do	Do.
19	Frt.	1	do	do	Do.
20	Frt.	1	do	do	Do.
21	Frt.	1	do	do	Do.
22	Frt.	1	do	do	Do.
23	Fsh.	0	Nakat Packet Corporation (N. Y.)	Ketchikan, Alaska	
24	Frt.	0	Harper Clay Products Co. (Wash.)	Seattle, Wash.	718 1/2 Third Avenue.
25	Frt.	0	James Martin	do	Olympia, Wash.
26	Frt.	0	Volney C. F. Young	Tacoma, Wash.	Do.
27	Frt.	0	W. J. Foster	do	Do.
28	Fsh.	0	S. K. Martin	do	3570 McKinley Avenue.
29	Frt.	0	P. E. Harris & Co. (Wash.)	Seattle, Wash.	3002 L. C. Smith Building.
30	Frt.	1	Bath Box Co.	Bath, Me.	509 Washington Street.
31	Frt.	0	Schafer Bros. Lumber & Door Co. (Wash.)	Seattle, Wash.	Montesano, Wash.
32	Frt.	0	do	do	Do.
33	Frt.	0	Endressen Spar & Timber Co. (Wash.)	do	Aberdeen, Wash.
34	Frt.	1	Hartford & New York Transportation Co. (Conn.)	Hartford, Conn.	285 State Street.
35	Frt.	1	do	do	Do.
36	Frt.	1	do	do	Do.
37	Frt.	1	do	do	Do.
38	Frt.	1	do	do	Do.
39	Frt.	1	do	do	Do.
40	Frt.	1	do	do	Do.
41	Frt.	2	do	do	Do.
42	Frt.	1	do	do	Do.
43	Frt.	1	do	do	Do.
44	Frt.	2	do	do	Do.
45	Frt.	1	do	do	Do.
46	Frt.	1	do	do	Do.
47	Frt.	1	do	do	Do.
48	Frt.	1	do	do	Do.
49	Frt.	1	do	do	Do.
50	Frt.	1	do	do	Do.
51	Frt.	1	do	do	Do.
52	Frt.	1	do	do	Do.
53	Frt.	1	do	do	Do.
54	Frt.	1	do	do	Do.
55	Frt.	3	do	do	Do.
56	Frt.	1	do	do	Do.
57	Frt.	1	do	do	Do.
58	Frt.	1	do	do	Do.
59	Frt.	1	do	do	Do.
60	Frt.	1	do	do	Do.
61	Frt.	1	do	do	Do.
62	Frt.	8	do	do	Do.
63	Frt.	1	Eli Senecal	Rouses Point, N. Y.	Champlain, N. Y.
64	Frt.	0	Cleary Bros. (N. Y.)	New York, N. Y.	116 Broad Street.
65	Frt.	1	James McWilliams Blue Line (N. J.)	do	1 Broadway.
66	Frt.	1	Wilson P. Foss	do	250 Park Avenue.
67	Frt.	1	Jacob Rice	Albany, N. Y.	Kingston, N. Y.
68	Frt.	1	New York Trap Rock Corporation (N. Y.)	New York, N. Y.	101 Park Avenue.
69	Frt.	0	John Symington	do	11 Moore Street.
70	Frt.	1	New York Central R. R. Co (N. Y.)	do	6 Beaver Street.
71	Frt.	1	B. & O. R. R. Co. (Md.)	Baltimore, Md.	Baltimore and Charles Streets.
72	Frt.	0	Foss Launch & Tug Co. (Wash.)	Tacoma, Wash.	400 Dock Street.
73	Pas.	1	B. R. Ashmore	Mohile, Ala.	Section, Ala.
74	Pas.	1	S. I. Hall	Chattanooga, Tenn.	Lenoir City, Tenn.
75	Drg.	20	Joseph W. Young	Miami, Fla.	Hollywood, Fla.
76	Frt.	1	B. & O. R. R. Co. (Md.)	Baltimore, Md.	Baltimore and Charles Streets.
77	Frt.	20	Hamilton-Morang Co. (Fla.)	Miami, Fla.	25 North East Second Avenue.
78	Frt.	1	Bertell W. King	New York, N. Y.	17 Battery Place.

## Unrigged Vessels

Line No.	Official No.	Rig	Name of vessel	Tonnage		Register dimensions			When built	Where built
				Gross	Net	Length	Breadth	Depth		
				Feet			Feet			
1	169330	Brg.	Hammond	448	448	100.5	32.3	7.7	1925	Kingston, N. Y.
2	167097	Brg.	Hammond Bros.	428	421	112.0	29.2	13.3	1917	do
3	162043	Brg.	Hampton	432	432	182.3	23.8	11.0	1915	Elkton, Md.
4	165848	Brg.	Hampton	257	252	108.0	22.5	10.8	1914	Elizabeth City, N. C.
5	166680	Brg.	Hancock	310	310	80.1	28.1	7.2	1917	Brooklyn, N. Y.
6	162762	Drg.	HANDY ANDY	471	422	95.0	44.0	10.0	1905	St. Clair, Mich.
7	166939	Drg.	Handy Billy	108	108	75.0	30.0	5.5	1913	Cleveland, Ohio
8	165272	Drg.	Handy Boy	155	155	95.0	31.5	6.0	1913	Ecorse, Mich.
9	163827	Brg.	Hannah McNally	400	400	110.6	29.8	11.7	1908	Sleightsburg, N. Y.
10	168081	Brg.	Hannah E. Newell	265	265	108.0	22.5	11.1	1920	Watervliet, N. Y.
11	168117	Brg.	Harbor Board No. 3	152	152	66.7	20.1	4.8	1917	Baltimore, Md.
12	168473	Brg.	Hardin	429	429	110.6	30.1	12.7	1922	Kingston, N. Y.
13	168985	Brg.	HARDIN FERRY	13	13	52.3	12.2	2.4	1923	Hardin, Ill.
14	169325	Brg.	Hard Nut	12	12	47.5	11.6	3.4	1922	Spotsville, Ky.
15	163931	Brg.	Harold	314	309	110.5	32.6	9.5	1909	Gildersleeve, Conn.
16	168327	Brg.	Harold A. Cobb	437	437	90.3	30.2	8.3	1905	Perth Amboy, N. J.
17	167479	Brg.	Harold J. Hinman	345	345	115.0	36.1	9.0	1915	Rockland Lake N. Y.
18	42847	Brg.	Harpers Ferry	312	261	80.0	28.2	8.0	1900	Baltimore, Md.
19	162548	Cnl.	Harriet	104	99	94.2	17.8	7.2	1905	Rondout, N. Y.
20	166386	Brg.	Harriet	520	520	121.4	30.2	13.4	1916	South Rondout, N. Y.
21	167590	Brg.	Harriet A. Tulloh	246	232	108.0	22.5	10.5	1919	Watervliet, N. Y.
22	42748	Brg.	Harrington	144	135	81.4	28.1	7.3	1895	Brooklyn, N. Y.
23	42710	Brg.	Harrison	281	273	75.0	29.0	6.7	1889	Hoboken, N. J.
24	167625	Brg.	Harrison	446	446	113.0	28.9	13.5	1919	South Rondout, N. Y.
25	42817	Sew.	Harry	5	5	33.0	11.2	2.1	1896	Anacortes, Wash.
26	42311	Brg.	Harry F.	151	123	80.8	29.2	7.6	1899	Brooklyn, N. Y.
27	165233	Brg.	Harry G.	392	392	115.0	28.0	12.1	1912	Kingston, N. Y.
28	163560	Brg.	Harry R.	396	396	113.6	28.7	11.6	1907	do
29	168944	Brg.	Harry Howard	538	538	118.2	30.0	14.3	1922	do
30	167270	Brg.	Harry Killian	240	228	107.6	22.5	10.5	1918	do
31	162081	Brg.	Harry A. Keeler	345	345	109.4	26.0	11.3	1903	Brooklyn, N. Y.
32	165557	Brg.	Harry E. Husted	392	379	110.6	29.0	13.3	1913	Perth Amboy, N. J.
33	168930	Brg.	Harry F. Bailey	280	280	108.2	23.1	11.1	1924	Kingston, N. Y.
34	168227	Brg.	Harry F. Reardon	299	299	107.6	22.5	13.1	1920	do
35	42850	Cnl.	Harry L. Hunt	104	98	92.3	17.9	7.3	1900	Watervliet, N. Y.
36	165042	Cnl.	Harry W. Kerr	113	113	97.0	17.5	8.5	1912	Whitehall, N. Y.
37	165614	Brg.	Harry W. Walker	489	489	114.9	31.0	13.2	1913	Kingston, N. Y.
38	42880	Brg.	Harry Hudson Smith	321	321	108.5	26.8	11.0	1902	Gildersleeve, Conn.
39	163062	Brg.	Hartsdale	427	405	99.2	30.4	7.8	1907	Brooklyn, N. Y.
40	166420	Brg.	Harvey Ward	197	197	96.0	24.5	9.2	1915	Rondout, N. Y.
41	162856	Brg.	Haselton	151	104	80.0	28.1	8.0	1906	Baltimore, Md.
42	42714	Brg.	Hastings	406	372	100.0	30.0	7.5	1890	Brooklyn, N. Y.
43	164384	Brg.	Hatteras	457	457	195.0	23.8	10.9	1911	Elkton, Md.
44	166753	Brg.	Hattie	292	292	110.1	33.5	9.0	1899	Brooklyn, N. Y.
45	165334	Sew.	Hattie B.	17	10	45.3	17.0	2.9	1913	Bath, Me.
46	42810	Brg.	Haverstraw	105	88	75.1	24.7	6.9	1899	Weehawken, N. J.
47	169326	Brg.	HAVISIDE Co. No. 4	491	300	120.7	48.1	11.6	1925	Oakland, Calif.
48	164492	Sew.	Hawk	18	18	45.0	14.0	3.6	1911	Seattle, Wash.
49	42863	Brg.	Haworth	242	221	105.5	30.4	8.7	1901	Weehawken, N. J.
50	168567	Brg.	Hawthorne	481	481	100.0	32.3	8.8	1923	Brooklyn, N. Y.
51	169362	Sew.	Hay Lake	109	109	84.2	26.2	5.7	1895	Sault Ste. Marie, Mich.
52	167829	Brg.	Hayney Ferry	6	6	49.0	10.6	1.6	1919	Hayney, Ark.
53	164255	Brg.	Hays	12	12	54.3	14.2	2.0	1910	Oak Grove, Tenn.
54	42829	Brg.	Hazel	375	375	85.6	30.1	7.4	1900	Brooklyn, N. Y.
55	163386	Brg.	Hazel Mitchell	377	377	110.3	27.0	12.3	1907	South Rondout, N. Y.
56	42876	Brg.	Hazel M. King	218	218	100.4	30.1	8.3	1899	Brooklyn, N. Y.
57	167653	Brg.	Hazel R. Knight	236	232	105.3	22.5	10.5	1919	Whitehall, N. Y.
58	162025	Brg.	Hecla	415	390	100.2	30.0	7.8	1903	Brooklyn, N. Y.
59	168911	Brg.	Heister	59	59	97.0	17.0	4.6	1923	Delanco, N. J.
60	165007	Brg.	Helderberg	207	203	98.0	22.5	10.2	1905	Rondout, N. Y.
61	95094	Brg.	HELEN	253	245	150.0	28.0	7.3	1871	Wilmington, Del.
62	165553	Brg.	Helen	501	501	116.9	30.6	13.3	1913	South Rondout, N. Y.
63	168445	Brg.	Helen	224	224	94.8	32.1	8.3	1916	Brooklyn, N. Y.
64	167403	Brg.	Helen	295	295	112.2	33.6	8.7	1899	do
65	168268	Cnl.	Helen	125	125	95.9	17.5	7.7	1921	Cohoes, N. Y.
66	169232	Sew.	Helen	6	6	42.5	10.2	2.2	1923	Louisville, N. Y.
67	167629	Cnl.	Helen M.	124	107	95.7	17.7	9.0	Unknown	do
68	163981	Brg.	Helen Hammond	412	412	105.8	29.2	12.3	1909	Kingston, N. Y.
69	163909	Cnl.	Helen Janet	100	94	93.2	17.6	7.2	1909	Waterford, N. Y.
70	164364	Brg.	Helen McIlvalne	494	449	200.0	23.0	10.9	1911	Chesapeake City, Md.
71	164683	Cnl.	Helen A. Miller	106	99	96.0	17.5	7.8	1911	Rondout, N. Y.
72	166212	Brg.	Helen C. Juilliard	1,357	1,300	207.5	42.7	10.5	1916	Wilmington, Del.
73	166337	Cnl.	Helen F. Kennedy	108	100	95.9	17.5	7.6	1916	Waterford, N. Y.
74	166988	Cnl.	Helen F. Murray	117	113	96.0	17.2	8.0	1911	Schuylerville, N. Y.
75	168660	Brg.	Helen F. Riley	174	174	99.3	19.6	9.1	1923	Whitehall, N. Y.
76	167834	Brg.	Helen F. Smith	457	457	114.0	29.0	13.1	1920	Kingston, N. Y.

<sup>1</sup> Formerly barge George W. Kugler.

<sup>2</sup> Formerly brg. John F. O'Ryan.



# Unrigged Vessels

675

Line No.	Serv-ice	Crew	Name of owner	Home port	Address of owner
1	Fr't.	1	New York Central R. R. Co. (N. Y.)	New York, N. Y.	466 Lexington Avenue.
2	Fr't.	1	William J. Turck	Albany, N. Y.	Kingston, N. Y.
3	Fr't.	1	Southern Transportation Co. (N. J.)	Philadelphia, Pa.	Commercial Trust Building.
4	Fr't.	1	Owen McCaffrey's Sons (N. Y.)	New York, N. Y.	1 Broadway.
5	Fr't.	1	B. & O. R. R. Co. (Md.)	Baltimore, Md.	Baltimore and Charles Streets.
6	Fr't.	10	Dunbar & Sullivan Dredging Co. (N. Y.)	Buffalo, N. Y.	Erie County Bank Building.
7	Dr'g.	2	City of Detroit	Detroit, Mich.	
8	Dr'g.	3	Candler Dock & Dredge Co. (Mich.)	do.	2680 East Atwater Street.
9	Fr't.	0	Michael McNally	New York, N. Y.	207 West One hundred and forty-eighth Street.
10	Fr't.	1	William A. Burke	do.	11 Moore Street.
11	Pas.	1	Mayor and City Council of Baltimore City (Md.)	Baltimore, Md.	City Hall.
12	Fr't.	1	New York Central R. R. Co. (N. Y.)	New York, N. Y.	6 Beaver Street.
13	Pas.	1	Fred L. Herter	St. Louis, Mo.	Hardin, Ill.
14	Fer.	1	George R. Mower	Louisville, Ky.	Uniontown, Ky.
15	Fr't.	1	Independent Pier Co. (Pa.)	Philadelphia, Pa.	Pier 28, South Wharves.
16	Fr't.	1	Wright & Cobb Lighterage Co. (N. Y.)	New York, N. Y.	17 Battery Place.
17	Fr't.	1	New York Trap Rock Corporation (N. Y.)	do.	101 Park Avenue.
18	Fr't.	2	B. & O. R. R. Co. (Md.)	Baltimore, Md.	Baltimore and Charles Streets.
19	Fr't.	1	Lake Champlain Transportation Co. (N. Y.)	Albany, N. Y.	Whitehall, N. Y.
20	Fr't.	0	Charles A. McCaffrey	New York, N. Y.	1 Broadway.
21	Fr't.	1	James A. Tulloh	Albany, N. Y.	Amsterdam, N. Y.
22	Fr't.	2	Jarvis Lighterage Co. (N. Y.)	New York, N. Y.	44 Whitehall Street.
23	Fr't.	1	Rogers Lighterage Co. (N. Y.)	do.	59 Pearl Street.
24	Fr't.	0	J. W. Drayton	do.	1 Broadway.
25	Fr't.	0	Rosario Straits Packing Co. (Wash.)	Port Townsend, Wash.	Anacortes, Wash.
26	Fr't.	1	Henry Foster	New York, N. Y.	793 Herkimer Street (B.).
27	Fr't.	0	William J. Gulnan	do.	75 Third Street (B.).
28	Fr't.	1	James F. McGuire	Perth Amboy, N. J.	137 Kearney Avenue.
29	Fr't.	1	Thomas J. Howard	New York, N. Y.	1 Broadway.
30	Fr't.	1	Harry A. Killian	Albany, N. Y.	Kingston, N. Y.
31	Fr't.	1	Keeler Transportation Line (N. Y.)	New York, N. Y.	1 Broadway.
32	Fr't.	1	Mesick & Mesick (N. J.)	do.	Do.
33	Fr't.	1	R. Lenahan Co. (N. Y.)	Albany, N. Y.	Kingston, N. Y.
34	Fr't.	1	Joseph Reardon	New York, N. Y.	435 Forty-third Street (B.).
35	Fr't.	1	George C. Donohue	Albany, N. Y.	Whitehall, N. Y.
36	Fr't.	1	Lake Champlain Transportation Co. (N. Y.)	do.	Do.
37	Fr't.	1	Mesick & Mesick (N. J.)	New York, N. Y.	1 Broadway.
38	Fr't.	1	Keeler Transportation Line (N. Y.)	do.	Do.
39	Fr't.	1	New York Central R. R. Co. (N. Y.)	do.	6 Beaver Street.
40	Fr't.	1	James F. Dwyer	Albany, N. Y.	Kingston, N. Y.
41	Fr't.	1	B. & O. R. R. Co. (Md.)	Baltimore, Md.	Baltimore and Charles Streets.
42	Fr't.	1	New York Central R. R. Co. (N. Y.)	New York, N. Y.	6 Beaver Street.
43	Fr't.	1	Southern Transportation Co. (N. J.)	Philadelphia, Pa.	Commercial Trust Building.
44	Fr't.	1	New York Trap Rock Corporation (N. Y.)	New York, N. Y.	101 Park Avenue.
45	Fr't.	1	Wm. H. Crooker	Bath, Me.	
46	Fr't.	1	New York Central R. R. Co. (N. Y.)	New York, N. Y.	6 Beaver Street.
47	Lgt.	3	Haviside Co. (Calif.)	San Francisco, Calif.	56 Steuart Street.
48	Fr't.	0	Hoonah Packing Co. (Wash.)	Juneau, Alaska.	Hoonah, Alaska.
49	Fr't.	1	New York Central R. R. Co. (N. Y.)	New York, N. Y.	6 Beaver Street.
50	Fr't.	1	do.	do.	Do.
51	Fr't.	1	Lynch Timber Co.	Marquette, Mich.	Sault Ste. Marie, Mich.
52	Pas.	1	W. R. Davis	Memphis, Tenn.	Cartney, Ark.
53	Pas.	1	Dr. J. I. Huggins	Chatanooga, Tenn.	Dandridge, Tenn.
54	Fr't.	1	Star Barge Co. (N. J.)	New York, N. Y.	Pier 14, East River.
55	Fr't.	1	Mesick & Mesick (N. J.)	do.	1 Broadway.
56	Fr't.	1	John F. H. King	do.	17 Battery Place.
57	Fr't.	1	Herbert E. Coe	do.	19 Moore Street.
58	Fr't.	1	New York Central R. R. Co. (N. Y.)	do.	6 Beaver Street.
59	Fr't.	1	Philadelphia Paper Manufacturing Co. (Pa.)	Philadelphia, Pa.	Foot Nixon Street.
60	Fr't.	1	Albert Long	New York, N. Y.	Brooklyn, N. Y.
61	Fr't.	1	George D. Wever	Baltimore, Md.	4407 Main Avenue.
62	Fr't.	1	Owen McCaffrey's Sons (N. Y.)	New York, N. Y.	1 Broadway.
63	Fr't.	1	L. Boyer's Sons Co. (N. J.)	do.	82 Beaver Street.
64	Fr't.	1	New York Trap Rock Corporation (N. Y.)	do.	101 Park Avenue.
65	Fr't.	1	A. C. Dutton Lumber Corporation	Albany, N. Y.	Poughkeepsie, N. Y.
66	Fr't.	0	Robert Weaver	Ogdensburg, N. Y.	
67	Fr't.	0	Gabriel Robert	Rouses Point, N. Y.	Champlain, N. Y.
68	Fr't.	1	John J. Hammond	New York, N. Y.	1 Broadway.
69	Fr't.	1	R. G. Hayes	Albany, N. Y.	Whitehall, N. Y.
70	Fr't.	2	James J. McNally	Philadelphia, Pa.	Bullitt Building.
71	Fr't.	1	Morgan St. Clair	Albany, N. Y.	Whitehall, N. Y.
72	Pas.	16	Saint John's Guild (N. Y.)	New York, N. Y.	52 Vanderbilt Avenue.
73	Fr't.	1	Stephen M. Devoe	Albany, N. Y.	Crescent, N. Y.
74	Fr't.	1	Edward G. Murray Lighterage & Transportation Co. (N. Y.)	do.	Waterford, N. Y.
75	Fr't.	1	Michael Waters	do.	Whitehall, N. Y.
76	Fr't.	1	Joseph A. Costello	do.	Kingston, N. Y.

<sup>3</sup> Formerly cnl. Edward L. Archer.

Line No.	Official No.	Rlg	Name of vessel	Tonnage		Register dimensions			When built	Where built
				Gross	Net	Length	Breadth	Depth		
				Feet						
1	162638	Brg.	Helen M. Lee	204	204	92.0	31.2	8.0	1905	Brooklyn, N. Y.
2	164908	Cnl.	Helen R. Boas	133	128	96.0	17.5	8.6	1912	Watervliet, N. Y.
3	165236	Cnl.	Helen R. Roach	108	100	96.0	17.5	7.8	1913	Rondout, N. Y.
4	90480	Brg.	Helene	927	828	202.2	40.2	15.9	1899	Port Blakely, Wash.
5	164784	Cnl.	Helene Lafontaine	105	99	96.0	17.5	7.6	1912	Rondout, N. Y.
6	167127	Brg.	Hemlock No. 2	540	540	114.0	31.1	13.3	1914	Kingston, N. Y.
7	169235	Brg.	Henderson	82	82	80.0	38.0	3.8	1923	Paducah, Ky.
8	166732	Brg.	Henlophen	765	740	205.6	32.0	12.6	1917	Wilmington, Del.
9	168501	Brg.	Henry	337	337	112.3	33.1	9.8	1921	Brooklyn, N. Y.
10	167022	Cnl.	Henry & Corine	157	152	96.5	18.0	9.1	1917	Cohoes, N. Y.
11	165599	Cnl.	Henry and Marion	106	99	96.0	17.5	7.8	1911	Rondout, N. Y.
12	168571	Brg.	Henry George	15	15	51.0	13.9	2.3	1918	Pearl, Ill.
13	168953	Brg.	Henry John	531	531	114.7	31.4	13.9	1924	Kingston, N. Y.
14	164459	Cnl.	Henry Jordan	125	120	93.0	17.5	8.0	1909	Watervliet, N. Y.
15	35559	Brg.	Henry Plauth	327	327	111.3	26.0	11.3	1904	Port Richmond, N. Y.
16	164477	Cnl.	Hony B. Martin	123	117	96.6	17.6	8.4	1911	Whitehall, N. Y.
17	168321	Brg.	Henry B. Newman	457	457	90.0	30.0	9.3	1906	Perth Amboy, N. J.
18	167432	Brg.	Henry R. Carter	296	296	111.1	33.0	8.6	1915	Verplancks Point, N. Y.
19	95752	Brg.	Herbert	114	91	91.6	26.8	6.5	1883	East Boston, Mass.
20	168324	Brg.	Herbert S. Jewell	356	356	83.9	30.0	7.6	1897	Perth Amboy, N. J.
21	163098	Brg.	Herbert W. Harris	180	180	90.0	30.2	7.5	1906	South Rondout, N. Y.
22	42743	Brg.	Hercules	149	141	82.8	28.6	6.7	1894	Brooklyn, N. Y.
23	42832	Brg.	Hercules	316	266	112.1	35.7	9.0	1902	Weehawken, N. J.
24	162227	Drp.	Hercules	559	495	115.0	40.0	12.0	1904	Detroit, Mich.
25	164047	Sew.	Hercules	40	31	52.0	21.6	4.0	1902	Salisbury, Md.
26	167472	Sew.	Hercules (concrete)	348	348	114.0	34.0	10.2	1919	Seattle, Wash.
27	169451	Sew.	Hercules	53	53	56.0	22.5	4.0	1926	Salisbury, Md.
28	163635	Brg.	Herman H. Lee	200	200	88.8	31.1	7.7	1907	Brooklyn, N. Y.
29	165395	Sew.	HIBERNIA	316	316	125.0	32.04	8.6	1913	Ecorse, Mich.
30	162346	Brg.	High Ball	303	303	110.0	24.5	11.6	1904	Perth Amboy, N. J.
31	166197	Brg.	High Falls	434	434	112.6	29.4	13.3	1915	Kingston, N. Y.
32	169353	Brg.	Highland	448	448	100.5	32.3	7.7	1925	do
33	169168	Sew.	Highlander	304	299	114.4	33.5	9.2	1918	Buffalo, N. Y.
34	168962	Brg.	Hilda	230	230	99.9	21.0	10.7	1924	Whitehall, N. Y.
35	164142	Cnl.	Hillis Bros	106	99	96.0	17.7	7.6	1910	Rondout, N. Y.
36	163063	Brg.	Hillsdale	427	404	99.2	30.4	7.8	1907	Brooklyn, N. Y.
37	165868	Sew.	Hillside No. 1	20	20	46.5	14.0	3.8	1915	Port Townsend, Wash.
38	165869	Sew.	Hillside No. 2	20	20	46.5	14.0	3.8	1915	do
39	168585	Brg.	Hinton	9	9	42.2	13.0	2.0	1919	Clarendon, Ark.
40	168642	Brg.	Hiram Thurston	266	266	107.0	22.0	11.3	1923	Cohoes, N. Y.
41	224524	Brg.	Hlwatha	30	30	81.6	20.1	2.2	1925	Knoxville, Tenn.
42	163680	Brg.	Hobson	241	221	120.0	23.0	9.0	1907	Milford, Del.
43	165998	Brg.	HODGE	10	10	48.1	14.0	1.9	1913	Sevierville, Tenn.
44	163133	Brg.	Hoffmans	432	409	99.8	30.4	7.8	1907	Brooklyn, N. Y.
45	164103	Sew.	Home	70	70	56.0	19.2	6.8	1910	Port Angeles, Wash.
46	167652	Brg.	Home Comfort	31	31	38.5	13.0	2.3	1919	Fork River, N. J.
47	167814	Brg.	HOMESTEAD	771	759	196.8	37.1	11.3	1911	Pittsburgh, Pa.
48	166329	Sew.	Homer	531	527	144.2	40.0	10.7	1916	Duluth, Minn.
49	169328	Cnl.	Hon. Thomas Murphy	142	135	95.7	17.7	8.9	1906	Buffalo, N. Y.
50	42690	Brg.	Hope	449	427	150.0	32.0	11.0	1887	New London, Conn.
51	168484	Brg.	Hope	425	425	110.1	30.0	12.7	1922	Kingston, N. Y.
52	164776	Sew.	Hoquiam	286	286	109.0	32.5	9.0	1912	Hoquiam, Wash.
53	162218	Sew.	Horace	253	253	101.6	32.8	9.0	1904	Steilacoom, Wash.
54	167669	Brg.	Hottle Scully	422	422	114.0	29.0	12.4	1918	Kingston, N. Y.
55	163368	Brg.	Houston	495	495	95.0	34.2	8.4	1907	Perth Amboy, N. J.
56	163907	Brg.	Houston	211	211	123.6	23.2	8.2	1907	Milford, Del.
57	165150	Brg.	Houston	153	153	84.6	30.2	6.8	1913	Kingston, N. Y.
58	166744	Drp.	Houston	699	571	160.9	42.0	11.0	1912	Westlake, La.
59	163576	Cnl.	Houston Barnard	107	101	94.6	17.4	8.5	1902	Buffalo, N. Y.
60	42888	Brg.	Howard	368	368	168.0	23.8	10.9	1900	Elkton, Md.
61	167375	Brg.	Howard Sisters	488	480	115.3	31.0	13.6	1918	Kingston, N. Y.
62	167248	Brg.	Howard Wood	561	521	206.0	23.9	12.2	1918	Baltimore, Md.
63	162611	Brg.	Howard H. Logue	359	359	111.8	27.0	11.3	1905	Rondout, N. Y.
64	42886	Brg.	Howard L. Neff	353	353	156.1	23.8	10.7	1897	Elkton, Md.
65	163936	Cnl.	Hubert J. Dolan	129	122	97.0	17.6	8.9	1896	Durhamville, N. Y.
66	164672	Brg.	Hudson	477	477	201.3	23.8	10.8	1911	Elkton, Md.
67	166275	Brg.	Hudson	517	517	123.8	34.4	14.0	1916	Port Richmond, N. Y.
68	169338	Brg.	Hudson	448	448	100.5	32.3	7.7	1925	Kingston, N. Y.
69	164546	Brg.	HUELVA	419	419	173.0	23.8	9.8	1911	Philadelphia, Pa.
70	164118	Brg.	Huff	7	7	45.1	11.0	1.9	1908	Huff's Ferry, Tenn.
71	164097	Brg.	Huffaker	7	7	41.8	13.2	1.5	1907	Greens Landing, Tenn.
72	165776	Brg.	Hugh O'Donnell	314	314	100.6	27.6	11.0	1914	Brooklyn, N. Y.
73	167106	Brg.	Hughes Bros	500	492	117.0	30.0	13.4	1917	Kingston, N. Y.
74	167676	Brg.	Hughes Line	558	558	123.0	31.0	14.1	1919	do
75	169395	Brg.	HUMBLE OIL & REFINING COMPANY No. 1.	253	246	125.0	30.2	8.2	1921	New Orleans, La.
76	164803	Sew.	Hume No. 1	18	18	40.0	14.0	4.0	1912	Seattle, Wash.
77	165701	Sew.	Hume No. 2	25	25	40.0	18.0	4.0	1914	Ketchikan, Alaska
78	166433	Sew.	Hume No. 3	24	24	48.3	16.0	4.0	1916	Nakat Inlet, Alaska

1 Formerly brg. Darwin.

2 Formerly U. S. Q. M. C. barge 717.

# Unrigged Vessels

677

Line No.	Service	Crew	Name of owner	Home port	Address of owner
1	Frts.	1	Lee's Lighters (N. Y.)	New York, N. Y.	44 Whitehall Street.
2	Frts.	1	Edmond L. Glode	Rouses Point, N. Y.	Champlain, N. Y.
3	Frts.	1	Margaret Roach	Albany, N. Y.	Port Ewen, N. Y.
4	Frts.	5	Inter-Island Steam Navigation Co. (Hawaii)	Honolulu, Hawaii	42 Queen Street.
5	Frts.	1	Ed. Lafontaine	Rouses Point, N. Y.	Champlain, N. Y.
6	Frts.	0	Anthony O'Boyle	New York, N. Y.	16 Bridge Street.
7	Fer.	2	Dixie Bee Line Ferry Co. (Ky.)	Louisville, Ky.	Henderson, Ky.
8	Frts.	3	Southern Transportation Co. (N. J.)	Philadelphia, Pa.	Commercial Trust Co.
9	Frts.	1	Jacobus Grauwiler Co. (N. Y.)	New York, N. Y.	24 Stone Street.
10	Frts.	1	Oliver La Fontain	Albany, N. Y.	Champlain, N. Y.
11	Frts.	1	Daniel J. Mulqueen	New York, N. Y.	185 Dahill Road (B.).
12	Fer.	1	Virgil R. Smith	Peoria, Ill.	Roodhouse, Ill.
13	Frts.	1	W. F. & R. Boat Builders (N. Y.)	Albany, N. Y.	Kingston, N. Y.
14	Frts.	1	George L. Hunt	New York, N. Y.	Union Hill, N. J.
15	Frts.	1	Keeler Transportation Line (N. Y.)	do.	1 Broadway.
16	Frts.	1	Lake Champlain Transportation Co. (N. Y.)	Albany, N. Y.	Whitehall, N. Y.
17	Frts.	1	Wright & Cobb Lighterage Co. (N. Y.)	New York, N. Y.	17 Battery Place.
18	Frts.	0	New Haven Trap Rock Co. (Conn.)	New Haven, Conn.	69 Church Street.
19	Frts.	5	Rockport Granite Co. (Mass.)	Gloucester, Mass.	Rockport, Mass.
20	Frts.	1	Wright & Cobb Lighterage Co. (N. Y.)	New York, N. Y.	17 Battery Place.
21	Frts.	1	New York & Albany Lighterage Co. (N. Y.)	do.	Pier 39, North River.
22	Frts.	1	John Elbin Erickson	do.	415 Fltlieth Street (B.).
23	Frts.	1	New York Central R. R. Co. (N. Y.)	do.	6 Beaver Street.
24	Drg.	8	M. Sullivan Dredging Co. (Mich.)	Detroit, Mich.	853 Iroquois Building.
25	Frts.	5	Otis S. Lloyd	Crisfield, Md.	Sallsbury, Md.
26	Frts.	1	Border Line Transportation Co. (Wash.)	Seattle, Wash.	Stuart Building.
27	Pld.	6	Otis S. Lloyd	Crisfield, Md.	Sallsbury, Md.
28	Frts.	1	Herman H. Lee	New York, N. Y.	44 Whitehall Street.
29	Frts.	0	Dunbar & Sullivan Dredging Co. (N. Y.)	Buffalo, N. Y.	Erle County Bank Building.
30	Frts.	1	Keeler Transportation Line (N. Y.)	New York, N. Y.	1 Broadway.
31	Frts.	0	Anthony O'Boyle	do.	16 Bridge Street.
32	Frts.	1	New York Central R. R. Co. (N. Y.)	do.	6 Beaver Street.
33	Frts.	1	Frank P. Scully	Boston, Mass.	118 First Street.
34	Frts.	1	William J. Ryan	Albany, N. Y.	Whitehall, N. Y.
35	Frts.	1	Emile Paquette	Rouses Point, N. Y.	Champlain, N. Y.
36	Frts.	1	New York Central R. R. Co. (N. Y.)	New York, N. Y.	6 Beaver Street.
37	Frts.	0	Booth Fisheries Co. (Del.)	Seattle, Wash.	600 Marion Building.
38	Frts.	0	do.	do.	Do.
39	Pas.	1	W. M. Scott	Memphis, Tenn.	Clarendon, Ark.
40	Frts.	1	George J. Meyer Malt & Grain Corporation (N. Y.)	Buffalo, N. Y.	1314 Niagara Street.
41	Pas.	3	Blair Ferry Co.	Chattanooga, Tenn.	Loudon, Tenn.
42	Frts.	1	Texas Co. (Tex.)	Port Arthur, Tex.	Doek 29.
43	Frts.	1	E. S. Underwood	Chattanooga, Tenn.	Kodak, Tenn.
44	Frts.	1	New York Central R. R. Co. (N. Y.)	New York, N. Y.	6 Beaver Street.
45	Frts.	0	W. F. Taylor	Port Angeles, Calif.	Mora, Wash.
46	Frts.	1	William Russell Storms	Philadelphia, Pa.	Toms River, N. J.
47	Tnk.	1	Venezuela Gulf Oil Co. (Del.)	Port Arthur, Tex.	Transportation Building.
48	Frts.	7	United Fuel & Supply Co. (Mich.)	Detroit, Mich.	137 Erie Street.
49	Frts.	1	James E. Conlon	Buffalo, N. Y.	Bank Street.
50	Frts.	2	Thames Towboat Co. (Conn.)	New London, Conn.	6 Beaver Street.
51	Frts.	1	New York Central R. R. Co. (N. Y.)	New York, N. Y.	Bolcom Dock.
52	Frts.	0	Foss Co. (Wash.)	Seattle, Wash.	Foot Twentieth Avenue.
53	Frts.	0	Salmon Bay Sand & Gravel Co. (Wash.)	do.	505 Fifth Avenue.
54	Frts.	1	Anthracite Transportation Corporation (Del.)	New York, N. Y.	Pier 49, North River.
55	Frts.	2	Southern Pacific Co. (Ky.)	do.	Doek 29.
56	Frts.	3	Texas Co. (Tex.)	Port Arthur, Tex.	Pier 36, North River.
57	Frts.	1	Mallory Steamship Co. (Me.)	New York, N. Y.	Woolworth Building.
58	Drg.	18	Standard Dredging Co. (N. J.)	do.	Fort Edward, N. Y.
59	Frts.	1	Theophile Laviolette	Albany, N. Y.	1 Broadway.
60	Frts.	2	Eastern Transportation Co. (Del.)	Wilmington, Del.	29 Broadway.
61	Frts.	1	Thomas J. Howard	New York, N. Y.	Camden, N. J.
62	Frts.	4	Eastern Transportation Co. (Del.)	Wilmington, Del.	Pier 5, East River.
63	Frts.	0	James Fields	New York, N. Y.	Commercial Trust Co.
64	Frts.	1	James Rickenbach	Philadelphia, Pa.	101 Produce Exchange.
65	Frts.	1	Peter A. Grimes	New York, N. Y.	6 Beaver Street.
66	Frts.	1	Southern Transportation Co. (N. J.)	Philadelphia, Pa.	151 South Front Street.
67	Frts.	3	International Elevating Co. (N. J.)	New York, N. Y.	Greenville, Tenn.
68	Frts.	1	New York Central R. R. Co. (N. Y.)	do.	Knoxville, Tenn.
69	Frts.	1	S. C. Loveland Co. (Del.)	Philadelphia, Pa.	116 Broad Street.
70	Fer.	0	Mrs. W. E. King	Chattanooga, Tenn.	29 Broadway.
71	Fer.	1	Geo. M. Trotter	do.	Foot Court Street (B.).
72	Frts.	1	Hugh O'Donnell	New York, N. Y.	do.
73	Frts.	1	James Hughes, jr.	do.	do.
74	Frts.	1	Ira S. Bushey & Sons (N. Y.)	do.	do.
75	Tnk.	1	Humble Oil & Refining Co. (Tex.)	Houston, Tex.	do.
76	Fsh.	0	Nakat Packing Corporation (N. Y.)	Ketchikan, Alaska	do.
77	Fsh.	0	G. W. Hume Co. (Calif.)	do.	do.
78	Fsh.	0	Arthur C. Hofstad	Petersburg, Alaska	do.

<sup>3</sup> Formerly Hamburg American Line No. 1.

## Unrigged Vessels

Line No.	Official No.	Rtg	Name of vessel	Tonnage		Register dimensions			When built	Where built
				Gross	Net	Length	Breadth	Depth		
1	167787	Sew.	Hume No. 5.....	37	37	56.0	18.0	4.2	1920	Seattle, Wash.....
2	167812	Sew.	Hume No. 7.....	38	38	56.4	18.0	4.3	1920	do.....
3	165317	Sew.	Hump.....	75	75	65.0	22.0	6.0	1913	Hoquiam, Wash.....
4	162328	Brg.	Hunter.....	374	374	110.1	28.3	11.4	1904	Brooklyn, N. Y.....
5	42857	Sew.	Huron.....	899	899	167.4	37.2	9.8	1901	Ballard, Wash.....
6	167401	Brg.	Huron.....	914	888	214.0	32.0	14.3	1918	Norfolk, Va.....
7	166713	Brg.	Huron.....	462	462	99.6	31.0	8.8	1917	Brooklyn, N. Y.....
8	163777	Sew.	HURRICANE.....	191	191	100.0	32.0	6.6	1909	Detroit, Mich.....
9	42812	Brg.	Hurry Up.....	200	200	94.9	23.1	9.4	1899	Rondout, N. Y.....
10	167901	Brg.	Hurst No. 2.....	68	68	60.0	26.0	4.8	1920	Wilmington, Calif.....
11	164083	Sew.	Hustler.....	230	230	110.5	30.0	7.6	1910	Duluth, Minn.....
12	214191	Brg.	Hustler.....	9	8	33.0	9.6	2.7	1916	Fork River, N. J.....
13	162006	Brg.	Hutton.....	146	128	80.8	28.5	7.4	1903	Port Richmond, N. Y.....
14	42855	Brg.	Hyattsville.....	143	125	80.0	28.1	7.4	1901	do.....
15	168964	Brg.	Hyco.....	340	325	132.4	31.5	8.8	1924	Erie, Pa.....
16	169229	Sew.	Hydraulic.....	33	33	54.5	22.0	3.5	1924	Port Huron, Mich.....
17	42889	Brg.	Hygeia.....	327	327	105.8	28.3	11.4	1903	Sleightsburg, N. Y.....
18	167220	Sew.	I. B. 4.....	202	202	65.2	24.0	6.1	1918	Anacortes, Wash.....
19	44329	Sew.	I. No. 3.....	17	17	46.4	14.0	3.4	1899	New Whatcom, Wash.....
20	164742	Sew.	I. B. No. 2.....	53	53	43.4	16.0	3.0	1912	Anacortes, Wash.....
21	164807	Sew.	I. B. No. 3.....	124	124	60.0	20.0	5.9	1912	do.....
22	163175	Sew.	I. F. Co. No. 3.....	43	43	60.2	22.0	4.0	1907	Port Hadlock, Wash.....
23	163236	Sew.	I. F. Co. No. 5.....	43	43	60.2	22.0	4.0	1907	do.....
24	162487	Sew.	I. P. Co. No. 1.....	10	10	36.8	11.5	3.5	1905	Friday Harbor, Wash.....
25	164727	Sew.	I. P. Co. No. 1.....	25	25	50.0	16.0	4.0	1912	Seattle, Wash.....
26	164760	Sew.	I. P. Co. No. 2.....	25	25	49.0	16.0	4.0	1912	do.....
27	164956	Sew.	I. P. Co. No. 4.....	18	18	49.8	13.9	3.4	1912	Ketchikan, Alaska.....
28	164957	Sew.	I. P. Co. No. 5.....	18	18	49.8	13.9	3.4	1912	do.....
29	169293	Brg.	I. I. S. N. Co. PINE BARGE No. 1.....	370	370	130.0	40.0	9.0	1925	Honolulu, Hawaii.....
30	169292	Brg.	I. I. S. N. Co. PINE BARGE No. 2.....	370	363	130.0	40.0	9.0	1925	do.....
31	164344	Sew.	I. S. & G. Co. No. 2.....	38	38	50.0	20.0	4.5	1910	Aberdeen, Wash.....
32	164345	Sew.	I. S. & G. Co. No. 3.....	58	58	67.0	22.0	4.5	1907	do.....
33	164346	Sew.	I. S. & G. Co. No. 4.....	103	103	70.0	28.0	6.0	1910	do.....
34	164347	Sew.	I. S. & G. Co. No. 5.....	109	109	80.0	26.0	6.0	1910	do.....
35	164348	Sew.	I. S. & G. Co. No. 6.....	66	66	71.0	26.5	4.0	1910	do.....
36	164349	Sew.	I. S. & G. Co. No. 7.....	33	33	50.0	20.0	4.0	1910	do.....
37	164506	Sew.	I. S. & G. Co. No. 8.....	54	54	60.5	27.0	3.8	1910	do.....
38	164507	Sew.	I. S. & G. Co. No. 9.....	128	128	86.5	26.0	6.3	1911	do.....
39	166577	Sew.	I Lee.....	288	288	100.2	40.1	8.4	1916	Everett, Wash.....
40	168926	Sew.	Iberia.....	281	281	100.2	34.2	9.5	1924	Kingston, N. Y.....
41	163893	Brg.	Iceberg.....	277	277	96.0	24.0	6.6	1904	Toledo, Ohio.....
42	44307	Brg.	Ice King.....	209	209	85.0	24.5	6.2	1888	Detroit, Mich.....
43	164476	Sew.	Iceland.....	392	392	106.0	26.0	7.0	1911	Toledo, Ohio.....
44	169226	Brg.	Ida.....	10	10	43.8	13.9	2.1	1925	New Boston, Ill.....
45	44316	Brg.	Ida B.....	156	156	80.2	30.1	7.4	1898	Brooklyn, N. Y.....
46	167581	Cnl.	Ida & Elsie.....	106	99	95.6	17.4	7.5	1919	Cohoes, N. Y.....
47	44283	Brg.	Ida Corning.....	444	422	168.0	31.3	10.9	1881	East Saginaw, Mich.....
48	166009	Cnl.	Ida J. Quinn.....	103	97	96.0	17.5	7.6	1910	Rondout, N. Y.....
49	167413	Brg.	Ida M. Flannery.....	431	431	111.0	28.8	12.9	1918	South Rondout, N. Y.....
50	162797	Brg.	Idaho.....	380	380	161.7	38.7	7.0	1906	Winslow, Wash.....
51	166425	Brg.	Ideal.....	350	350	94.8	28.8	12.5	1916	Brooklyn, N. Y.....
52	167029	Cnl.	Ignatius.....	108	101	95.9	17.5	7.6	1917	Cohoes, N. Y.....
53	169019	Sew.	Ike Walton.....	197	197	110.9	31.0	6.8	1924	San Diego, Calif.....
54	169237	Brg.	Ilion.....	445	445	100.0	32.2	7.7	1925	Newburgh, N. Y.....
55	44319	Sew.	Ilwaco.....	12	12	40.6	14.4	2.7	1898	Fairhaven, Wash.....
56	165802	Brg.	Improvement.....	480	480	113.4	31.0	13.5	1914	Brooklyn, N. Y.....
57	167376	Brg.	Independence.....	488	480	115.3	31.0	13.6	1918	Kingston, N. Y.....
58	100782	Sew.	Independent.....	13	8	41.1	14.4	2.8	1902	Arrowsic, Me.....
59	169280	Brg.	INDEPENDENT.....	164	164	75.6	21.0	10.8	1925	Providence, R. I.....
60	44350	Brg.	Indiana.....	332	332	104.1	27.8	11.9	1903	West New Brighton, N. Y.....
61	44318	Brg.	Industry.....	357	357	80.3	29.2	6.8	1898	Brooklyn, N. Y.....
62	162553	Brg.	Industry.....	387	361	170.5	23.9	10.9	1905	Elkton, Md.....
63	168379	Brg.	INGLE.....	9	9	49.5	14.0	1.7	1921	Dandridge, Tenn.....
64	164958	Sew.	Innoko.....	364	364	108.5	29.5	6.0	1909	Ballard, Wash.....
65	163400	Brg.	Interocean Oil Co. No. 10.....	229	229	94.8	23.0	10.2	1907	Kingston, N. Y.....
66	36850	Brg.	Interocean Oil Co. No. 11.....	179	170	101.2	21.1	8.4	1892	South Rondout, N. Y.....
67	44338	Brg.	Interstate.....	303	303	135.0	33.0	10.0	1899	West Superior, Wis.....
68	44326	Brg.	Intrepid.....	158	158	70.7	29.9	7.8	1899	Brooklyn, N. Y.....
69	163681	Brg.	Intrepid.....	469	429	196.8	23.9	11.0	1908	Elkton, Md.....
70	169339	Brg.	INWOOD.....	269	269	100.0	31.2	9.2	1925	East Boston, Mass.....
71	168656	Brg.	Iowa.....	419	419	110.5	30.2	12.7	1923	Kingston, N. Y.....
72	44222	Brg.	Ira C. Whiting.....	165	157	108.1	30.7	8.6	1872	New Baltimore, N. Y.....
73	167948	Cnl.	Ira S. Bushey.....	155	155	96.0	18.0	9.9	1900	Unknown.....
74	168278	Brg.	Ira S. Bushey.....	256	256	109.0	22.0	11.0	1921	Brooklyn, N. Y.....
75	162916	Brg.	Irene.....	616	616	141.2	36.8	6.1	1906	St. Michael, Alaska.....

<sup>1</sup> Formerly barge Helen M. Gallagher.

Line No.	Serv-ice	Crew	Name of owner	Home port	Address of owner
1	Fsh.	0	Nakat Packing Corporation (N. Y.)	Ketchikan, Alaska.	
2	Fsh.	0	do	do	
3	Frt.	0	North Western Lumber Co. (Calif.)	Seattle, Wash.	Hoquiam, Wash.
4	Frt.	1	William Wilson	New York, N. Y.	1 Broadway.
5	Fsh.	1	Carlisle Packing Co. (Wash.)	Juneau, Alaska	Andreaski, Alaska.
6	Frt.	2	Southern Transportation Co. (N. J.)	Philadelphia, Pa.	Commercial Trust Building.
7	Frt.	1	New York Central R. R. Co. (N. Y.)	New York, N. Y.	6 Beaver Street.
8	Frt.	10	Dunbar & Sullivan Dredging Co. (N. Y.)	Buffalo, N. Y.	Erie County Bank Building.
9	Frt.	1	Red Star Towing & Transportation Co. (W. Va.)	New York, N. Y.	17 Battery Place.
10	Fsh.	2	French Sardine Co. (Calif.)	Los Angeles, Calif.	East San Pedro, Calif.
11	Frt.	3	Nicholson Transit Co.	Detroit, Mich.	900 Union Trust Building.
12	Pas.	1	John Horner	Philadelphia, Pa.	Forked River, N. J.
13	Frt.	2	B. & O. R. R. Co. (Md.)	Baltimore, Md.	Baltimore and Charles Streets.
14	Frt.	2	do	do	Do.
15	Frt.	2	Buffalo Gravel Corporation (N. Y.)	Buffalo, N. Y.	19 Hudson Street.
16	Frt.	1	Edward Moore	Port Huron, Mich.	513 Pine Street.
17	Frt.	1	Peck Coal Corporation (N. Y.)	New York, N. Y.	Port Chester, N. Y.
18	Frt.	0	Island Belt Steamship Co. (Wash.)	Seattle, Wash.	Anacortes, Wash.
19	Frt.	0	Shepard Point Packing Co. (Wash.)	do	Colman Building.
20	Frt.	0	Citizens Bank of Anacortes (Wash.)	do	Anacortes, Wash.
21	Frt.	0	do	do	Do.
22	Frt.	0	Peninsular Ry. (Wash.)	do	Shelton, Wash.
23	Frt.	0	Eugene F. Dunlap	do	La Conner, Wash.
24	Frt.	0	H. Herbert Davis	Port Townsend, Wash.	Roche Harbor, Wash.
25	Fsh.	1	Geo. T. Myers	Seattle, Wash.	Friday Harbor, Wash.
26	Fsh.	1	do	do	Do.
27	Frt.	0	G. S. Chapin	Ketchikan, Alaska	Karheen, Alaska.
28	Frt.	0	do	do	Do.
29	Frt.	0	Inter-Island Steam Navigation Co. (Hawaii)	Honolulu, Hawaii	42 Queen Street.
30	Frt.	0	do	do	Do.
31	Frt.	0	Gray's Harbor Construction Co. (Wash.)	Seattle, Wash.	Hoquiam, Wash.
32	Frt.	0	do	do	Do.
33	Frt.	0	do	do	Do.
34	Frt.	0	do	do	Do.
35	Frt.	0	do	do	Do.
36	Frt.	0	do	do	Do.
37	Frt.	0	Harbor Dredging Co. (Wash.)	do	Aberdeen, Wash.
38	Frt.	0	Gray's Harbor Construction Co. (Wash.)	do	Hoquiam, Wash.
39	Frt.	0	Weyerhaeuser Timber Co. (Wash.)	do	Everett, Wash.
40	Frt.	1	Southern Pacific Co. (Ky.)	New York, N. Y.	Pier 49, North River.
41	Frt.	0	General Necessities Corporation (Mich.)	Detroit, Mich.	General Necessities Building.
42	Frt.	0	do	do	Do.
43	Msc.	0	Greeling Bros. Co. (Wis.)	Milwaukee, Wis.	Green Bay, Wis.
44	Fer.	1	L. D. Wade	Chicago, Ill.	New Boston, Ill.
45	Frt.	1	Metropolitan Securities Corporation (Del.)	New York, N. Y.	17 Battery Place.
46	Frt.;	1	Joe Alloro	Rouses Point, N. Y.	Champlain, N. Y.
47	Frt.	2	Herbert L. Peterson	Milwaukee, Wis.	Sturgeon Bay, Wis.
48	Frt.	1	Robert Quinn	Albany, N. Y.	Rondout, N. Y.
49	Frt.	0	Daniel B. Flannery	New York, N. Y.	1 Broadway.
50	Frt.	1	American Yukon Navigation Co. (W. Va.)	Eagle, Alaska	Skagway, Alaska.
51	Frt.	1	Michael J. Derby	New York, N. Y.	17 State Street.
52	Frt.	1	Mrs. Mary V. Benham	do	34 East One hundred and twenty-sixth Street.
53	Fsh.	1	Frank G. Klessig	San Diego, Calif.	3723 First Street.
54	Frt.	1	New York Central R. R. Co. (N. Y.)	New York, N. Y.	6 Beaver Street.
55	Frt.	0	American Pile Driving Co. (Wash.)	Seattle, Wash.	Evoret, Wash.
56	Frt.	1	James McWilliams Blue Line (N. J.)	New York, N. Y.	1 Broadway.
57	Frt.	1	Anthony O'Boyle	do	16 Bridge Street.
58	Frt.	1	Geo. P. Spinney	Bath, Me.	Arrowsic, Me.
59	Tnk.	1	Louie D. Pierce	Providence, R. I.	Warwick, R. I.
60	Frt.	1	William Styffe	New York, N. Y.	548 Forty-sixth Street (B.).
61	Frt.	1	Geo. L. Hammond & Co. (N. Y.)	do	11 Moore Street.
62	Frt.	1	Robert B. Wathen	Baltimore, Md.	Pratt and Frederick Streets.
63	Fer.	1	R. J. Ingle	Chattanooga, Tenn.	Sovierville, Tenn.
64	Frt.	0	American Yukon Navigation Co. (Ill.)	Eagle, Alaska	Skagway, Alaska.
65	Frt.	1	Interocean Oil Co. (S. Dak.)	New York, N. Y.	90 West Street.
66	Frt.	1	do	do	Do.
67	Frt.	5	L. A. Wells Construction Co. (Ohio)	Cleveland, Ohio	30 Euclid Arcade.
68	Frt.	1	Simmons Transportation Co. (N. Y.)	New York, N. Y.	42 Whitehall Street.
69	Frt.	2	Lottie V. Wathen	Baltimore, Md.	Pratt and Frederick Streets.
70	Frt.	1	New York Central R. R. Co. (N. Y.)	New York, N. Y.	466 Lexington Avenue.
71	Frt.	1	do	do	Do.
72	Oys.	2	Henry C. Rowe	New Haven, Conn.	70 East Ferry Street.
73	Frt.	1	Thomas Tucker	New York, N. Y.	Foot Court Street (B.).
74	Frt.	1	Brooklyn & Buffalo Navigation Corporation (N. Y.)	do	44 Whitehall Street.
75	Frt.	1	American Yukon Navigation Co. (W. Va.)	Eagle, Alaska	Skagway, Alaska.

<sup>1</sup> Formerly barge Edward A. Fries,

## Unrigged Vessels

Line No.	Official No.	Rig	Name of vessel	Tonnage		Register dimensions			When built	Where built
				Gross	Net	Length	Breadth	Depth		
				Feet						
1	166383	Brg.	Irene.....	436	436	112.0	28.3	13.2	1916	Kingston, N. Y.
2	167993	Brg.	Irene Cavanaugh.....	265	265	108.8	22.5	11.1	1920	Watervliet, N. Y.
3	165284	Cnl.	Irene T. Hines.....	108	100	96.0	17.5	7.8	1913	Rondout, N. Y.
4	167437	Brg.	Irish Moss.....	488	480	115.3	31.0	13.6	1918	Kingston, N. Y.
5	44312	Brg.	Irrnalta Kellers.....	278	278	108.1	23.8	10.8	1895	South Rondout, N. Y.
6	168206	Cnl.	Iroquois.....	160	160	96.9	17.6	10.0	1911	Tonawanda, N. Y.
7	167142	Brg.	Irving K.....	246	246	89.6	32.9	9.4	1917	Tottenville, N. Y.
8	169426	Brg.	Irving Demarest.....	306	306	111.8	33.8	8.8	1924	do.
9	169364	Brg.	Irvington.....	448	448	100.5	32.3	7.7	1925	Kingston, N. Y.
10	44347	Brg.	Irwin.....	456	456	119.6	30.2	12.9	1902	Port Richmond, N. Y.
11	165252	Scw.	Is.....	43	43	52.0	19.2	6.0	1913	Hadlock, Wash.
12	167141	Brg.	Isaac L. Rice.....	409	409	130.6	38.5	8.5	1918	New London, Conn.
13	44346	Brg.	Isabell.....	428	428	183.8	23.9	10.9	1902	Elkton, Md.
14	168277	Cnl.	Isabella.....	125	125	95.9	17.5	7.7	1921	Cohoes, N. Y.
15	100131	Brg.	Isabella Sands.....	230	219	134.5	29.8	10.1	1874	Manistee, Mich.
16	166381	Brg.	Islander.....	13	13	36.0	18.0	2.8	1916	Algonac, Mich.
17	167234	Scw.	It.....	8	8	31.5	11.5	2.6	1918	Alexandria Bay, N. Y.
18	166152	Brg.	Ivornia.....	360	360	109.9	28.0	11.2	1907	Brooklyn, N. Y.
19	164353	Scw.	Izett Lumber Co. No. 1.....	22	22	42.5	16.0	4.2	1910	Seattle, Wash.
20	168969	Brg.	J. S.....	18	18	51.6	13.9	3.1	1924	Dyersburg, Tenn.
21	168603	Brg.	J. W.....	14	14	60.2	11.8	2.4	1923	St. Marys, Mo.
22	46588	Scw.	J. No. 1.....	13	13	50.0	14.0	2.5	1901	Beach, Wash.
23	46527	Scw.	J. No. 4.....	17	17	46.4	14.0	3.4	1899	New Whatcom, Wash.
24	169002	Sew.	J. C. No. 1.....	31	31	59.0	20.0	3.2	1924	Hadlock, Wash.
25	169003	Sew.	J. C. No. 2.....	31	31	59.0	20.0	3.2	1924	do.
26	162533	Scw.	J. H. R.....	17	17	46.0	13.9	3.4	1905	Bellingham, Wash.
27	167683	Scw.	J. C. J. No. 1.....	71	71	61.7	23.9	5.6	1919	Port Blakely, Wash.
28	167684	Sow.	J. C. J. No. 2.....	73	73	62.0	23.9	5.7	1919	do.
29	164263	Scw.	J. H. R. No. 1.....	17	17	45.9	13.9	3.3	1910	Bellingham, Wash.
30	166058	Scw.	J. H. R. No. 3.....	17	17	46.5	13.8	3.4	1915	do.
31	169306	Scw.	J. T. & B. No. 6.....	252	252	90.1	36.0	8.9	1925	Seattle, Wash.
32	162530	Cnl.	J. Archer.....	102	97	66.0	17.6	7.8	1905	Champlain, N. Y.
33	163661	Brg.	J. O'Leary.....	271	271	107.6	32.7	8.3	1908	Kingston, N. Y.
34	46614	Brg.	J. A. Hill.....	229	229	85.0	25.5	11.4	1902	West New Brighton, N. Y.
35	167728	Brg.	J. A. Kyker.....	10	10	48.3	14.1	1.7	1918	Kodak, Tenn.
36	165073	Brg.	J. A. Roe.....	406	406	112.9	28.4	12.8	1908	Kingston, N. Y.
37	46628	Brg.	J. B. Irish.....	346	346	104.3	28.0	12.3	1903	West New Brighton, N. Y.
38	166318	Brg.	J. D. Loop No. 1.....	58	58	70.2	30.3	3.3	1911	Long Beach, Calif.
39	168326	Brg.	J. H. Behre.....	338	338	84.0	29.3	7.0	1900	Perth Amboy, N. J.
40	166641	Brg.	J. H. Cooper.....	360	360	115.1	39.2	9.5	1911	Rockland Lake, N. Y.
41	46492	Brg.	J. H. Manning.....	246	246	99.6	32.7	8.5	1897	South Rondout, N. Y.
42	167433	Brg.	J. H. Ryerson.....	304	304	112.2	33.5	8.9	1914	Rockland Lake, N. Y.
43	163719	Sew.	J. J. Humphreys.....	175	175	100.0	26.0	8.6	1909	Perth Amboy, N. J.
44	166947	Brg.	J. J. McDonald.....	296	296	110.6	33.5	9.1	1900	Brooklyn, N. Y.
45	162194	Brg.	J. J. Turney.....	289	289	111.9	31.5	9.5	1904	do.
46	167460	Brg.	J. J. Whitney.....	525	525	116.3	30.9	14.3	1918	Rondout, N. Y.
47	46491	Brg.	J. K. Sullivan.....	101	101	75.2	28.0	6.0	1898	Newport, R. I.
48	167430	Brg.	J. L. Keating.....	341	341	113.8	36.1	9.6	1916	Rockland Lake, N. Y.
49	163967	Sew.	J. M. Bloxom.....	114	114	90.8	26.1	5.7	1909	Seattle, Wash.
50	166169	Brg.	J. M. Horton.....	432	432	115.1	30.0	13.4	1907	Catskill, N. Y.
51	167504	Brg.	J. P. Curry.....	304	304	112.0	33.2	8.8	1912	Tottenville, N. Y.
52	46537	Brg.	J. R. Baldwin.....	267	267	136.0	31.6	9.4	1864	New Baltimore, N. Y.
53	168204	Brg.	J. R. MacDonald.....	195	195	90.3	30.4	8.0	1900	Brooklyn, N. Y.
54	166828	Drg.	J. W. Hennessy.....	201	201	96.6	29.0	7.3	1908	Tonawanda, N. Y.
55	166257	Brg.	J. Albert Engelson.....	232	232	94.5	32.2	8.6	1916	Brooklyn, N. Y.
56	166687	Brg.	J. Gordon Macdonald.....	543	499	205.9	24.0	11.9	1917	Baltimore, Md.
57	168617	Brg.	J. Lowery Craven.....	241	241	108.0	22.5	10.5	1923	Athens, N. Y.
58	168345	Brg.	J. Raymond Bushey.....	265	265	109.1	21.8	11.2	1922	Brooklyn, N. Y.
59	46584	Cnl.	J. Raymond Doherty.....	118	112	95.0	17.9	8.4	1901	Whitehall, N. Y.
60	163663	Sew.	Jack.....	256	256	119.3	32.5	7.3	1908	Everett, Wash.
61	168065	Brg.	Jack.....	706	706	131.4	33.1	15.6	1920	South Rondout, N. Y.
62	168596	Brg.	Jack Egan.....	233	233	107.7	21.0	10.5	1923	Kingston, N. Y.
63	169418	Brg.	Jack Fowler, jr.....	306	306	111.8	33.8	8.8	1925	Tottenville, N. Y.
64	164781	Brg.	Jack Frost.....	451	451	97.9	31.4	8.3	1912	Port Richmond, N. Y.
65	46023	Brg.	Jack Potts.....	310	310	106.8	26.0	11.2	1901	Eddyville, N. Y.
66	165551	Brg.	Jack Ray.....	595	595	163.6	37.0	11.8	1913	Lockmoor, La.
67	46452	Brg.	Jackson.....	310	310	170.0	32.0	7.4	1893	Orange, Tex.
68	167309	Brg.	Jackson.....	439	439	112.4	29.0	13.2	1918	South Rondout, N. Y.
69	168569	Brg.	Jackson.....	481	481	100.0	32.3	8.8	1922	Brooklyn, N. Y.
70	168705	Brg.	Jackson County No. 2.....	45	43	64.0	26.5	3.0	1923	Pascagoula, Miss.
71	169511	Brg.	Jackson County No. 2 Trailer.....	18	18	43.5	26.5	2.9	1926	do.
72	168693	Brg.	Jackson Ferry.....	15	15	59.6	11.1	2.8	1922	Calico Rock, Ark.
73	163337	Brg.	Jacksonville.....	181	181	86.4	30.2	8.2	1906	Brooklyn, N. Y.
74	165668	Sew.	Jake.....	26	26	48.0	18.0	4.0	1914	Evertt, Wash.
75	169268	Drg.	JAMAICA BAY.....	797	703	171.9	42.2	11.3	1925	Camden, N. J.
76	168029	Brg.	James Barton.....	535	535	117.5	31.0	14.1	1920	Kingston, N. Y.
77	167423	Brg.	James Cavanaugh.....	246	232	108.0	22.5	10.5	1918	Watervliet, N. Y.

1 Formerly barge Mary A. Kennelly.

2 Formerly barge New York Dock Co. No. 21.

Unrigged Vessels

Line No.	Service	Crew	Name of owner	Home port	Address of owner
1	Frtd.	1	McWilliams Bros. (N. Y.)	New York, N. Y.	1 Broadway.
2	Frtd.	1	Frank Walrod	Albany, N. Y.	Fort Edward, N. Y.
3	Frtd.	1	Michael Duffy	New York, N. Y.	11 Moore Street.
4	Frtd.	1	Cleary Bros. (N. Y.)	do	116 Broad Street.
5	Frtd.	1	Mesick & Mesick (N. J.)	do	1 Broadway.
6	Frtd.	1	Lake Champlain Transportation Co. (N. Y.)	Albany, N. Y.	Whitehall, N. Y.
7	Frtd.	1	L. Boyer's Sons Co. (N. J.)	New York, N. Y.	82 Beaver Street.
8	Frtd.	1	Wilson P. Foss	do	250 Park Avenue.
9	Frtd.	1	New York Central R. R. Co. (N. Y.)	do	466 Lexington Avenue.
10	Frtd.	1	Keeler Transportation Co. (N. Y.)	do	1 Broadway.
11	Frtd.	0	Ben Hendrickson	Seattle, Wash.	3423 Klickatkat Avenue.
12	Msc.	0	Electric Boat Co. (N. J.)	New London, Conn.	Groton, Conn.
13	Frtd.	1	John J. Dempsey	Philadelphia, Pa.	507 Bullitt Building.
14	Frtd.	1	National Bank of Whitehall	Albany, N. Y.	Whitehall, N. Y.
15	Frtd.	3	Robert P. Thompson	Port Huron, Mich.	815 Wall Street.
16	Frtd.	1	Samuel Gore	do	Hanson's Island, Mich.
17	Frtd.	0	D. M. Crawford	Ogdensburg, N. Y.	Alexandra Bay, N. Y.
18	Frtd.	1	James T. O'Donnell	New York, N. Y.	44 Whitehall Street.
19	Frtd.	4	P. M. Henry	Seattle, Wash.	Northern Life Building.
20	Pas.	1	I. L. Shepard	Memphis, Tenn.	Dyersburg, Tenn.
21	Pas.	1	St. Mary Ferry Co. (Mo.)	St. Louis, Mo.	St. Marys, Mo.
22	Frtd.	0	N. Anderson	Port Townsend, Wash.	Edison, Wash.
23	Frtd.	0	Astoria & Puget Sound Canning Co. (Wash.)	Seattle, Wash.	South Bellingham, Wash.
24	Lgt.	1	County of Jefferson	do	Port Townsend, Wash.
25	Lgt.	1	do	do	Do.
26	Fsh.	0	Astoria & Puget Sound Canning Co. (Wash.)	do	South Bellingham, Wash.
27	Frtd.	0	Capital City Tug Co. (Wash.)	do	Olympia, Wash.
28	Frtd.	0	Charles F. Gilbert	do	East Seattle, Wash.
29	Fsh.	0	Astoria & Puget Sound Canning Co. (Wash.)	do	South Bellingham, Wash.
30	Fsh.	0	do	do	Do.
31	Frtd.	0	Johnson Tug & Bargo Co. (Wash.)	Port Angeles, Wash.	212 North Laurel Street.
32	Frtd.	1	Mrs. Arthur Brassard	Rouses Point, N. Y.	Champlain, N. Y.
33	Frtd.	1	Philip Rice	New York, N. Y.	17 Battery Place.
34	Frtd.	1	Harold L. Valentine (N. Y.)	do	11 Broadway.
35	Fer.	0	J. A. Kyker	Chattanooga, Tenn.	Kodak, Tenn.
36	Frtd.	1	Cleary Bros. (N. Y.)	do	118 Broad Street.
37	Frtd.	1	W. J. Crocker	do	One hundred and seventy-first Street and Harlem River.
38	Fsh.	1	Van Camp Sea Food Co. (Calif.)	Los Angeles, Calif.	East San Pedro, Calif.
39	Frtd.	1	Wright & Cobb Lighterage Co. (N. Y.)	New York, N. Y.	17 Battery Place.
40	Frtd.	1	New York Trap Rock Corporation (N. Y.)	do	101 Park Avenue.
41	Frtd.	2	Southern Pacific Co. (Ky.)	do	Pier 49, North River.
42	Frtd.	0	New Haven Trap Rock Co. (Conn.)	New Haven, Conn.	69 Church Street.
43	Frtd.	1	Henry Farber	New York, N. Y.	8676 Nineteenth Avenue (B.).
44	Frtd.	1	New York Trap Rock Corporation (N. Y.)	do	101 Park Avenue.
45	Frtd.	1	Turney Transportation Co. (Del.)	Wilmington, Del.	7 West Tenth Street.
46	Frtd.	0	William D. Dittmar	New York, N. Y.	1 Broadway.
47	Frtd.	5	Jeremiah K. Sullivan	Newport, R. I.	New York Yacht Club Wharf.
48	Frtd.	1	New York Trap Rock Corporation (N. Y.)	New York, N. Y.	101 Park Avenue.
49	Frtd.	0	L. S. Wood	Seattle, Wash.	1515 East Madison Street.
50	Frtd.	0	Knickerbocker Ice Co. (N. J.)	New York, N. Y.	41 East Forty-second Street.
51	Frtd.	0	New Haven Trap Rock Co. (Conn.)	New Haven, Conn.	69 Church Street.
52	Frtd.	2	Charles L. Gardener	Albany, N. Y.	Schodak Landing, N. Y.
53	Frtd.	1	New York & Albany Lighterage Co. (N. Y.)	New York, N. Y.	Pier 39, North River.
54	Frtd.	10	J. W. Hennessy (N. Y.)	Buffalo, N. Y.	Little Falls, N. Y.
55	Frtd.	0	Lee's Lighters (N. Y.)	New York, N. Y.	44 Whitehall Street.
56	Frtd.	3	Eastern Transportation Co. (Del.)	Wilmington, Del.	Ford Building.
57	Frtd.	1	Richard Lenahan	Albany, N. Y.	Athens, N. Y.
58	Frtd.	1	Brooklyn & Buffalo Navigation Corporation (N. Y.)	New York, N. Y.	44 Whitehall Street.
59	Frtd.	1	Anna R. Murray	do	202 Albemarle Road (B.).
60	Frtd.	0	Canyon Lumber Co. (Wash.)	Port Townsend, Wash.	Everett, Wash.
61	Frtd.	1	Owen McCaffrey's Sons (N. Y.)	New York, N. Y.	1 Broadway.
62	Frtd.	1	R. Lenahan Co. (N. Y.)	Albany, N. Y.	Kingston, N. Y.
63	Frtd.	1	Wilson P. Foss	New York, N. Y.	250 Park Avenue.
64	Frtd.	1	Jarvis Lighterage Co. (N. Y.)	do	44 Whitehall Street.
65	Frtd.	1	Elmer A. Keeler	do	1 Broadway.
66	Frtd.	4	Chas. Clarke	Galveston, Tex.	Quaranty Building.
67	Frtd.	1	Aiken Towboat & Bargo Co. (Fla.)	Pensacola, Fla.	812 South Palafox Street.
68	Frtd.	0	Joseph W. Drayton	New York, N. Y.	1 Broadway.
69	Frtd.	1	New York Central R. R. Co. (N. Y.)	do	6 Beaver Street.
70	Fer.	2	Board of Supervisors of Jackson County, Miss.	Gulfport, Miss.	Pascagoula, Miss.
71	Fer.	2	do	do	Do.
72	Pas.	1	Thomas J. Force	Memphis, Tenn.	Calico Rock, Ark.
73	Frtd.	1	Clyde Steamship Co. (Me.)	New York, N. Y.	Pier 36, North River.
74	Frtd.	0	H. D. Hanson	Seattle, Wash.	Bremerton, Wash.
75	Dge.	1	Standard Equipment Co.	New York, N. Y.	233 Broadway.
76	Frtd.	1	W. F. & R. Boat Builders (N. Y.)	Albany, N. Y.	Kingston, N. Y.
77	Frtd.	1	Champlain Boat Co.	do	Whitehall, N. Y.

<sup>3</sup> Formerly st. s. Ganeri.



## Unrigged Vessels

Line No.	Official No.	Rig	Name of vessel	Tonnage		Register dimensions			When built	Where built
				Gross	Net	Length	Breadth	Depth		
1	76950	Brg.	James Davidson	451	429	146.4	34.6	12.3	1891	New London, Conn.
2	168079	Brg.	James Dougherty	240	240	107.6	22.5	10.5	1920	Kingston, N. Y.
3	167103	Scw.	James Fuel Co. No. 1	135	135	80.0	32.0	6.0	1911	Seattle, Wash.
4	167236	Brg.	James Horan	549	540	125.0	31.0	14.2	1918	Kingston, N. Y.
5	168466	Brg.	James Howard	2, 184	2, 184	267.3	46.0	23.6		South Freeport, Me.
6	163869	Brg.	James Kerwin	382	382	109.2	28.2	11.7	1908	South Rondout, N. Y.
7	46519	Brg.	James Kraft	153	131	80.2	29.4	7.7	1899	Brooklyn, N. Y.
8	167016	Brg.	James McCormack	470	470	114.1	30.3	13.2	1914	Rondout, N. Y.
9	168024	Brg.	James O'Donnell	502	502	114.3	32.3	12.9	1920	Brooklyn, N. Y.
10	46540	Brg.	James Redican	289	279	108.0	25.5	11.7	1899	West New Brighton, N. Y.
11	168485	Brg.	James A. Davey	319	319	110.9	32.9	9.3	1919	Kingston, N. Y.
12	167778	Brg.	James A. McAllister	376	376	112.0	29.0	11.1	1919	do.
13	169170	Scw.	James A. Murphy	304	299	114.7	33.8	9.2	1918	Waterford, N. Y.
14	166754	Brg.	James A. Murray	247	240	105.6	22.0	10.8	1917	Cohoes, N. Y.
15	168539	Brg.	James A. O'Boyle	2, 200	2, 200	267.3	46.0	23.6	1919	Stratford, Conn.
16	164453	Cnl.	James A. Tulloh	104	98	94.2	17.4	7.2	1905	Watervliet, N. Y.
17	166506	Scw.	James B. Coombs	39	39	75.0	20.0	4.5	1911	Farjardo, P. R.
18	46625	Brg.	James B. Gregory, jr.	232	232	100.8	22.0	10.3	1903	Rondout, N. Y.
19	168051	Brg.	James B. Malone	465	465	103.9	30.7	13.7	1922	Kingston, N. Y.
20	164533	Scw.	Jas. D. Harrigan, jr.	262	262	121.7	32.5	7.0	1910	Buffalo, N. Y.
21	169419	Brg.	James E. Crampton	299	299	111.8	33.8	8.8	1925	Tottenville, N. Y.
22	165695	Cnl.	James F. O'Day	140	140	95.7	17.4	9.0	1907	Durhamville, N. Y.
23	165740	Brg.	James F. Cahill	396	396	105.4	29.7	12.3	1914	Brooklyn, N. Y.
24	164282	Cnl.	James F. Dwyer	106	99	96.0	17.6	7.8	1910	Rondout, N. Y.
25	162421	Cnl.	James F. Fallon	103	98	96.0	17.4	8.0	1905	Whitehall, N. Y.
26	166020	Brg.	James F. McGuire	414	414	112.4	30.6	12.6	1915	Rondout, N. Y.
27	164264	Brg.	Jas. G. Solomon	202	202	95.5	23.8	10.4	1908	West New Brighton, N. Y.
28	162128	Brg.	James H. Langan	340	340	108.9	26.5	11.5	1903	Sleightsburg, N. Y.
29	164196	Cnl.	James H. Mathews	101	96	96.0	17.6	7.6	1910	Waterford, N. Y.
30	162507	Brg.	Jas. H. PELLETT	346	296	170.0	36.0	15.0	1905	Buffalo, N. Y.
31	46435	Cnl.	James H. Quinn	122	116	96.4	17.9	8.1	1891	Whitehall, N. Y.
32	167159	Brg.	James H. Scully	521	495	116.2	30.4	13.0	1918	Glidersleeve, Conn.
33	165505	Brg.	James J. Kelly	420	420	114.3	29.3	12.5	1913	Kingston, N. Y.
34	46622	Brg.	James J. McNally, jr.	436	436	183.2	24.0	10.9	1903	Elkton, Md.
35	162270	Cnl.	James J. Mooney	103	98	96.5	17.4	8.0	1904	Whitehall, N. Y.
36	167679	Brg.	James L. Hines	254	247	106.0	22.5	1.1	1919	Cohoes, N. Y.
37	166755	Brg.	James M. Bussey	247	240	105.6	22.0	10.8	1917	do.
38	162310	Cnl.	James M. Hurcomb	103	98	97.0	17.6	7.8	1904	Champlain, N. Y.
39	162859	Cnl.	James M. Neville	103	97	93.5	17.5	7.5	1906	Rondout, N. Y.
40	164378	Brg.	James P. Kennedy	334	334	113.4	24.2	10.6		Unknown.
41	164376	Brg.	James P. Ross	281	281	110.5	26.1	9.1		do.
42	162225	Cnl.	James P. Ward	103	98	95.6	17.4	8.0	1903	Whitehall, N. Y.
43	166514	Brg.	James T. Phelan	197	197	96.0	24.5	9.2	1913	Rondout, N. Y.
44	163535	Cnl.	James V. Clark	111	105	95.8	17.2	8.6	1908	Whitehall, N. Y.
45	162978	Cnl.	James & John O'Neill	104	98	93.5	17.5	7.5	1906	Watervliet, N. Y.
46	168311	Brg.	Jane	299	299	77.5	27.5	7.0	1899	Hoboken, N. J.
47	168627	Scw.	Jane	35	35	83.4	18.2	2.3	1923	Pittsburgh, Pa.
48	163228	Cnl.	Jane E. McAndrew	130	124	94.0	17.4	8.2	1904	Whitehall, N. Y.
49	77070	Brg.	Jan L. Stanford	970	861	215.5	41.0	17.0	1892	Fairhaven, Calif.
50	167404	Brg.	Janice	299	299	112.2	33.5	8.9	1900	Brooklyn, N. Y.
51	165192	Brg.	Jarco	442	442	100.0	31.4	8.3	1913	Mariners Harbor, N. Y.
52	165217	Brg.	Jarlite	441	441	100.0	31.4	8.1	1913	do.
53	167851	Brg.	Jaxshipco No. 13	106	106	76.5	28.0	6.0	1920	Jacksonville, Fla.
54	167928	Brg.	Jaxshipco No. 26	112	112	80.0	28.5	6.2	1920	South Jacksonville, Fla.
55	13111	Brg.	Jeannie	103	98	69.0	29.0	7.0	1867	Newburgh, N. Y.
56	169233	Scw.	Jeff	5	5	41.3	8.9	1.9	1921	Louisville, N. Y.
57	168235	Brg.	Jeffersonville Ferry	11	11	46.4	12.0	2.4	1913	Marianna, Ark.
58	162695	Brg.	Jennie F.	183	165	85.0	30.2	8.2	1906	Brooklyn, N. Y.
59	165562	Scw.	Jennie K.	11	11	31.8	9.0	2.6	1913	Gedney Island, Wash.
60	163567	Brg.	Jennie L. Derby	370	370	110.0	28.3	11.3	1908	Brooklyn, N. Y.
61	162829	Brg.	Jerome	168	114	85.5	30.0	7.3	1906	Port Jefferson, N. Y.
62	168061	Brg.	Jerry	9	9	50.0	12.0	1.8	1920	Canton, Mo.
63	163209	Brg.	JERRY HIGGINS	43	43	35.6	16.1	4.0	1921	Buffalo, N. Y.
64	168540	Brg.	Jerry E. O'Boyle	2, 200	2, 200	267.3	46.0	23.6	1919	Hampton, Va.
65	166138	Brg.	Jess Willard	456	456	112.2	30.2	13.4	1915	Kingston, N. Y.
66	166173	Scw.	JESSIE	39	39	50.0	20.0	4.5	1915	Detroit, Mich.
67	46586	Brg.	Jesup	311	260	80.0	28.2	8.0	1901	Baltimore, Md.
68	46582	Brg.	Jewett	138	138	75.0	28.1	7.6	1892	Brooklyn, N. Y.
69	168028	Brg.	Jim	523	523	117.1	30.5	14.4	1920	South Rondout, N. Y.
70	168874	Scw.	Jim	358	358	119.4	40.3	8.0	1924	Everett, Wash.
71	166942	Brg.	Jim Hughes	500	492	117.0	30.0	13.4	1917	Rondout, N. Y.
72	167753	Scw.	Jit	7	7	35.2	10.3	2.6	1919	Anacortes, Wash.
73	167601	Brg.	Jitney	896	896	130.9	35.2	9.3	1919	Tacoma, Wash.

<sup>1</sup> Formerly barge Thomas Horan.

<sup>2</sup> Formerly scow U, S, Q, M, C, barge 730.

<sup>3</sup> Formerly canal boat American Seal.

<sup>4</sup> Formerly canal boat John H. Yeil.



# Unrigged Vessels

683

Line No.	Serv-ico	Crew	Name of owner	Home port	Address of owner
1	Fr't.	2	Fisheries Products Co.	Wilmington, N. C.	
2	Fr't.	1	R. Lenahan Co. (N. Y.)	Albany, N. Y.	Kingston, N. Y.
3	Fr't.	0	L. S. Wood	Seattle, Wash.	1516 East Madison Street.
4	Fr't.	1	Kingston Holding Corporation (N. Y.)	New York, N. Y.	143 Liberty Street.
5	Fr't.	3	Thomas J. Howard	do.	1 Broadway.
6	Fr't.	1	Anthony O'Boyle	do.	16 Bridge Street.
7	Fr't.	2	Jarvis Lighterage Co.	do.	44 Whitehall Street.
8	Fr't.	0	Anthony O'Boyle	do.	16 Bridge Street.
9	Fr't.	1	Louis O'Donnell	do.	116 Broad Street.
10	Fr't.	1	James McWilliams Blue Line (N. J.)	do.	1 Broadway.
11	Fr't.	1	William R. Rice	do.	103 Park Avenue.
12	Fr't.	1	James McWilliams Blue Line (N. J.)	do.	1 Broadway.
13	Fr't.	1	Frank P. Scully	Boston, Mass.	Cambridge, Mass.
14	Fr't.	1	Edward G. Murray Lighterage & Transportation Co. (N. Y.)	Albany, N. Y.	Waterford, N. Y.
15	Fr't.	2	Anthony O'Boyle	New York, N. Y.	16 Bridge Street.
16	Fr't.	1	Harry Bunce	Albany, N. Y.	Fort Edward, N. Y.
17	Fr't.	3	Fajardo Development Co.	San Juan, P. R.	Fajardo, P. R.
18	Fr't.	1	Thomas Monk, jr.	New York, N. Y.	29 Broadway.
19	Fr't.	1	James T. O'Donnell, jr.	do.	44 Whitehall Street.
20	Fr't.	1	Perry-Victoria Sand Co. (N. Y.)	Buffalo, N. Y.	Foot Bird Avenue.
21	Fr't.	1	Wilson P. Foss	New York, N. Y.	250 Park Avenue.
22	Fr't.	1	George W. Collins	Buffalo, N. Y.	8 South Street.
23	Fr't.	2	Carl D. Secord	do.	33 Naylor Building.
24	Fr't.	1	Mrs. Ellen V. Cunningham	New York, N. Y.	833 Columbus Avenue.
25	Fr't.	1	Arthur Lafontaine	Rouses Point, N. Y.	Champlain, N. Y.
26	Fr't.	1	James F. McGuire	Perth Amboy, N. J.	137 Kearney Avenue.
27	Fr't.	1	Richmond Ice Co. (N. Y.)	New York, N. Y.	West New Brighton, N. J.
28	Fr't.	1	William A. Golden	do.	143 Liberty Street.
29	Fr't.	1	Lake Champlain Transportation Co. (N. Y.)	Albany, N. Y.	Whitehall, N. Y.
30	Fr't.	4	Kelley Island Lime & Transportation Co. (Ohio)	Sandusky, Ohio.	Kelley Island, Ohio.
31	Fr't.	1	Arthur E. Miller	New York, N. Y.	1 Broadway.
32	Fr't.	1	Anthony O'Boyle	do.	16 Bridge Street.
33	Fr't.	0	James J. Kelly	do.	59 Pearl Street.
34	Fr't.	1	Eastern Transportation Co. (Del.)	Wilmington, Del.	Ford Building.
35	Fr't.	1	George C. Donohue	Albany, N. Y.	Whitehall, N. Y.
36	Fr't.	1	Mary T. Kenny	do.	Port Ewen, N. Y.
37	Fr't.	1	Edward G. Murray Lighterage & Transportation Co. (N. Y.)	do.	Waterford, N. Y.
38	Fr't.	1	Albert G. Robert	Rouses Point, N. Y.	Champlain, N. Y.
39	Fr't.	1	Thomas Hearn	New York, N. Y.	448 Forty-fourth Street (B.).
40	Fr't.	1	Kniekerbocker Ice Co. (N. J.)	do.	41 East Forty-second Street.
41	Fr't.	1	W. J. Crocker	do.	1932 Arthur Avenue.
42	Fr't.	1	Thomas Tucker	Albany, N. Y.	Port Ewen, N. Y.
43	Fr't.	1	James F. Dwyer	do.	Kingston, N. Y.
44	Fr't.	1	William Fitzgerald	New York, N. Y.	Edgewater, N. J.
45	Fr't.	1	Martha O'Neill	Albany, N. Y.	Watervliet, N. Y.
46	Fr't.	1	Wright & Cobb Lighterage Co.	New York, N. Y.	17 Battery Place.
47	Fr't.	2	Chas. Zubik	Pittsburgh, Pa.	Seventh Street and Duquesno Way.
48	Fr't.	1	Robert F. Stensou	Albany, N. Y.	Kingston, N. Y.
49	Fsh.	5	Chas. H. Warner	Los Angeles, Calif.	Compton, Calif.
50	Fr't.	1	New York Trap Rock Corporation (N. Y.)	New York, N. Y.	101 Park Avenue.
51	Fr't.	1	Jarvis Lighterage Co. (N. Y.)	do.	44 Whitehall Street.
52	Fr't.	1	do.	do.	Do.
53	Fr't.	1	A. M. Del Valle	Jacksonville, Fla.	Graham Building.
54	Fr't.	0	Jacksonville Shipping Corporation (Fla.)	do.	
55	Fr't.	2	L. Boyer's Sons Co. (N. J.)	New York, N. Y.	82 Beaver Street.
56	Fr't.	1	John P. Brownell	Ogdensburg, N. Y.	Louisville, N. Y.
57	Pas.	1	John Jennings	St. Louis, Mo.	Marianna, Ark.
58	Fr't.	0	Henry Foster	New York, N. Y.	793 Herklmer Street (B.).
59	Fsh.	1	J. E. Kohls	Seattle, Wash.	Roche Harbor, Wash.
60	Fr't.	1	Michael J. Derby	New York, N. Y.	17 State Street.
61	Fr't.	2	Jarvis Lighterage Co. (N. Y.)	do.	44 Whitehall Street.
62	Fr't.	1	Fred Caldwell	St. Louis, Mo.	Canton, Mo.
63	Wld.	1	Interlake Steamship Co. (Ohio)	Cleveland, Ohio.	Fairport, Ohio.
64	Fr't.	2	Anthony O'Boyle	New York, N. Y.	16 Bridge Street.
65	Fr't.	0	do.	do.	Do.
66	Fr't.	0	Thomas F. Hickler	Detroit, Mich.	1423 St. Clair Street.
67	Fr't.	2	B. & O. R. Co. (Md.)	Baltimore, Md.	Baltimore and Charles Streets.
68	Fr't.	1	National Lead Co. (N. J.)	New York, N. Y.	111 Broadway.
69	Fr't.	1	Owen McCaffrey's Sons (N. Y.)	do.	1 Broadway.
70	Fr't.	0	Canyon Lumber Co. (Wash.)	Seattle, Wash.	Everett, Wash.
71	Fr't.	1	James Hughes, jr.	New York, N. Y.	29 Broadway.
72	Fr't.	0	Stuart Corporation (Wash.)	Seattle, Wash.	Stuart Building.
73	Fr't.	2	Farwest Fisheries (Wash.)	do.	509 Pioneer Building.

‡ Formerly barge New York Dock Railway No. 26.

\* Formerly barge New York Dock Railway No. 27.

Unrigged Vessels

Line No.	Official No.	Rig	Name of vessel	Tonnage		Register dimensions			When built	Where built
				Gross	Net	Length	Breadth	Depth		
				Feet						
1	40613	Brg.	Joe.....	295	295	105.5	25.2	10.7	1901	Eddyville, N. Y.
2	163354	Sow.	Jose No. 1.....	23	23	50.0	18.0	3.0	1907	Tacoma, Wash.
3	162413	Sow.	John.....	150	150	78.0	28.5	7.4	1905	do.
4	165876	Brg.	John.....	295	295	109.0	32.2	9.1	1897	Brooklyn, N. Y.
5	168307	Brg.	John.....	385	385	89.3	28.8	8.3		Unknown
6	163501	Sow.	John A.....	323	323	140.5	38.0	0.7	1908	Seattle, Wash.
7	165780	Brg.	John Boyle.....	436	436	111.3	28.6	13.1	1913	Kingston, N. Y.
8	167478	Brg.	John Carlson.....	346	316	115.8	36.0	9.1	1912	Rockland Lake, N.Y.
9	167863	Brg.	John Cleary.....	429	429	112.0	29.2	12.1	1920	Kingston, N. Y.
10	42828	Brg.	John Dorby.....	276	268	101.0	25.4	11.0	1899	Rondout, N. Y.
11	167405	Brg.	John Harakal.....	371	371	115.0	36.2	9.7	1912	Brooklyn, N. Y.
12	51454	Brg.	John McCarthy.....	292	277	105.0	24.7	12.0	1903	(Hildersleeve, Conn.
13	46475	Brg.	John McDonald.....	143	143	90.4	29.4	0.0	1893	Kingston, N. Y.
14	169420	Brg.	John Maher.....	306	306	111.8	33.8	8.8	1925	Tottonville, N. Y.
15	163232	Cnl.	John Mullen.....	104	98	95.5	17.5	8.0	1907	Waterford, N. Y.
16	76870	Brg.	John Oades.....	968	968	218.8	36.0	14.0	1890	Detroit, Mich.
17	46503	Brg.	John Redican.....	288	288	104.2	25.1	11.1	1901	West New Brighton, N. Y.
18	167075	Brg.	John Russell.....	419	412	109.0	30.0	12.6	1917	Kingston, N. Y.
19	162080	Cnl.	John Sullivan.....	104	99	96.5	17.3	7.8	1902	Whitehall, N. Y.
20	169029	Brg.	John Willey.....	11	11	56.0	11.9	2.2	1924	Camden, Tenn.
21	168306	Brg.	John A. Feeney.....	155	155	80.4	27.1	7.7		Unknown
22	167712	Brg.	John A. McDonald.....	217	217	105.0	22.0	10.9	1919	Cohoes, N. Y.
23	164455	Cnl.	John B. Shimmers.....	106	99	94.0	17.4	7.6	1911	Waterford, N. Y.
24	160662	Brg.	John C. Baxter.....	145	145	104.5	21.0	8.1		Unknown
25	162775	Cnl.	John C. Durgin.....	104	99	90.0	17.5	7.5	1906	Rondout, N. Y.
26	165808	Brg.	John C. Fields.....	444	444	115.8	30.2	12.3	1914	do.
27	164863	Cnl.	John D. Coffin.....	105	99	96.0	17.5	7.3	1912	Waterford, N. Y.
28	169502	Brg.	John D. Hekey.....	437	437	102.5	30.7	13.3	1920	Kingston, N. Y.
29	168946	Brg.	John D. Ross.....	476	476	111.7	20.7	13.7	1924	do.
30	166756	Brg.	John E. Donovan.....	361	361	113.6	35.5	9.7	1913	Rockland Lake, N. Y.
31	168971	Brg.	John E. Enright.....	278	278	107.6	22.3	22.4	1921	Kingston, N. Y.
32	164456	Cnl.	John E. Matton.....	106	99	94.0	17.4	7.6	1911	Waterford, N. Y.
33	167780	Brg.	John E. Scully.....	521	521	112.8	31.0	14.5	1919	Kingston, N. Y.
34	46417	Cnl.	John E. Singleton.....	117	112	96.4	17.8	8.2	1890	Whitehall, N. Y.
35	162878	Cnl.	John F. Costello.....	111	105	90.7	17.4	8.5	1905	do.
36	166039	Brg.	John F. Harris.....	417	417	111.0	28.0	12.6	1915	Tottonville, N. Y.
37	168994	Brg.	John F. Joyce.....	261	261	108.2	21.6	11.1	1924	Kingston, N. Y.
38	169006	Brg.	John G. Backhus.....	572	572	109.9	33.7	8.7	1924	do.
39	166080	Cnl.	John H. Butler.....	141	141	96.2	17.7	9.0		Durhamville, N. Y.
40	166187	Brg.	John H. Flannery.....	449	449	111.8	30.8	12.5	1915	Brooklyn, N. Y.
41	162037	Brg.	John H. McNally.....	472	472	106.3	23.8	10.9	1906	Elkton, Md.
42	166992	Cnl.	John H. Murray.....	117	113	96.6	17.7	7.8	1910	Schuylerville, N. Y.
43	163029	Cnl.	John H. Lascelles.....	121	111	92.9	17.7	8.0	1907	Tonawanda, N. Y.
44	46440	Brg.	John J. Burlee.....	410	397	140.8	27.5	11.2	1893	Port Richmond, N. Y.
45	168313	Brg.	John J. Collister.....	355	355	88.1	28.1	7.5		Unknown
46	164204	Cnl.	John J. Dunphy.....	120	114	96.0	17.6	7.6	1910	Watervliet, N. Y.
47	46531	Cnl.	John J. Fallon.....	108	99	92.0	17.5	7.8	1890	Whitehall, N. Y.
48	165948	Brg.	John J. Feeney.....	406	406	111.4	29.2	12.5	1915	Rondout, N. Y.
49	166228	Brg.	John J. Flannery.....	449	449	111.8	30.8	12.5	1916	Brooklyn, N. Y.
50	167428	Brg.	John J. Guinan.....	321	321	113.2	34.5	9.2	1917	Rockland Lake, N. Y.
51	166631	Brg.	John J. Hart.....	353	353	115.3	36.2	9.2	1915	do.
52	164140	Cnl.	John J. Kelley.....	104	97	96.0	17.6	7.8	1910	Rondout, N. Y.
53	46533	Sow.	John J. Lubej.....	283	283	104.0	25.8	10.7	1898	South Rondout, N. Y.
54	162976	Cnl.	John J. Manville.....	106	99	94.0	17.5	7.5	1906	Watervliet, N. Y.
55	167456	Brg.	John J. Pershing.....	236	222	105.3	22.5	10.5	1918	Whitehall, N. Y.
56	164202	Cnl.	John J. Phalen.....	129	125	96.0	17.6	8.0	1910	do.
57	167180	Brg.	John J. Ryan.....	236	222	105.3	22.5	10.5	1917	do.
58	166625	Brg.	John J. Smith.....	561	561	119.8	33.2	13.2	1917	Brooklyn, N. Y.
59	162848	Brg.	John J. Timmins.....	197	197	85.7	30.8	8.7	1906	Chelsea, Mass.
60	162287	Cnl.	John J. Ward.....	102	97	96.0	17.4	8.0	1904	Whitehall, N. Y.
61	46516	Cnl.	John L. Cory.....	115	109	97.0	17.7	8.7	1897	do.
62	166258	Brg.	John M. Lowe.....	443	443	110.0	30.2	13.2	1916	Brooklyn, N. Y.
63	168678	Cnl.	John M. Lyons.....	101	97	95.0	17.4	7.6	1905	Tonawanda, N. Y.
64	46467	Brg.	John M. Wheeler.....	289	289	107.9	25.3	11.0	1889	Rondout, N. Y.
65	163566	Cnl.	John M. Wood.....	103	97	96.5	17.5	7.4	1901	Northumberland, N.Y.
66	163848	Cnl.	John R. Myers.....	112	106	96.7	17.5	8.0	1908	Champlain, N. Y.
67	162731	Cnl.	John T. Brooks.....	117	117	96.0	17.8	8.1	1905	Northumberland, N.Y.
68	166721	Cnl.	John T. Egan.....	226	208	106.5	22.5	9.7	1917	Champlain, N. Y.
69	165039	Brg.	John T. Monk.....	258	252	90.0	27.0	11.5	1912	Rondout, N. Y.
70	165372	Cnl.	John V. Davin.....	123	122	96.0	17.6	8.2	1910	Watervliet, N. Y.
71	168731	Brg.	John V. Kennelly.....	234	234	108.2	22.0	10.4	1923	Athens, N. Y.
72	163068	Brg.	John W. Davidson.....	434	434	188.2	23.0	10.9	1907	Elkton, Md.
73	51449	Brg.	John V. N. Willard.....	295	295	102.2	26.3	10.8	1901	Rondout, N. Y.
74	169258	Brg.	Johnnie Miller.....	23	23	49.0	16.0	4.0	1925	Marine City, Mich.
75	168413	Brg.	Johnsonville Ferry.....	6	6	40.5	10.0	2.0	1922	Johnsonville, Tenn.
76	162556	Brg.	Johnstown.....	151	104	80.0	23.0	8.0	1905	Baltimore, Md.
77	164832	Brg.	Jolly Tars.....	375	375	113.0	28.6	12.5	1908	Kingston, N. Y.

1 Formerly barge Hattie Hughes.  
2 Formerly barge Marcla.

3 Formerly Kathryn McIlvalne.  
4 Formerly canal boat Monty Bros.

# Unrigged Vessels

685

Line No.	Service	Crew	Name of owner	Home port	Address of owner
1	Frt.	1	Rbd Star Towing & Transportation Co. (W. Va.)	New York, N. Y.	17 Battery Place.
2	Frt.	0	A. E. Gawley	Tacoma, Wash.	
3	Frt.	0	Poss Launch & Tug Co. (Wash.)	do.	400 Dock Street.
4	Frt.	1	J. F. H. King	New York, N. Y.	17 Battery Place.
5	Frt.	1	Wright & Cobb Lighterage Co. (N. Y.)	do.	Do.
6	Frt.	1	American Yukon Navigation Co. (W. Va.)	Engle, Alaska	Skagway, Alaska.
7	Frt.	1	James A. O'Boyle	New York, N. Y.	11 Moore Street.
8	Frt.	1	New York Trap Rock Corporation (N. Y.)	do.	101 Park Avenue.
9	Frt.	1	Clery Bros. (N. Y.)	do.	116 Broad Street.
10	Frt.	0	Michael J. Derby	do.	17 State Street.
11	Frt.	1	New York Trap Rock Corporation (N. Y.)	do.	101 Park Avenue.
12	Frt.	1	James McWilliams Blue Line (N. J.)	do.	1 Broadway.
13	Frt.	2	Thomas A. Feeney	do.	1051 Eighty-second Street (B.).
14	Frt.	1	Wilson P. Foss	do.	250 Park Avenue.
15	Frt.	1	Lake Champlain Transportation Co. (N. Y.)	Albany, N. Y.	Whitehall, N. Y.
16	Frt.	3	S. M. Slesol Co. (Wis.)	Milwaukee, Wis.	160 Ogden Avenue.
17	Frt.	1	James McWilliams Blue Line (N. J.)	New York, N. Y.	1 Broadway.
18	Frt.	1	Michael J. Derby	do.	17 State Street.
19	Frt.	1	Joseph Leonard	do.	1760 East Twenty-first Street (B.).
20	Fer.	2	O. P. Lashlee	Nashville, Tenn.	Camden, Tenn.
21	Frt.	1	Wright & Cobb Lighterage Co. (N. Y.)	New York, N. Y.	17 Battery Place.
22	Frt.	1	James H. Riley	Albany, N. Y.	Whitehall, N. Y.
23	Frt.	1	Lake Champlain Transportation Co. (N. Y.)	do.	Do.
24	Frt.	1	Baxter Wrecking Corporation (Del.)	New York, N. Y.	16 Park Row.
25	Frt.	1	Lake Champlain Transportation Co. (N. Y.)	Albany, N. Y.	Whitehall, N. Y.
26	Frt.	1	Estate of James Fields	New York, N. Y.	29 Broadway.
27	Frt.	1	Ralph E. Wilkins	Albany, N. Y.	Whitehall, N. Y.
28	Frt.	1	Anthony O'Boyle	New York, N. Y.	16 Bridge Street.
29	Frt.	1	W. E. Hedger Co. (N. Y.)	do.	25 Broadway.
30	Frt.	1	New York Trap Rock Corporation (N. Y.)	do.	101 Park Avenue.
31	Frt.	1	W. F. & R. Boat Builders (N. Y.)	Albany, N. Y.	Kingston, N. Y.
32	Frt.	1	Morgan St. Clair	do.	Whitehall, N. Y.
33	Frt.	1	Anthony O'Boyle	New York, N. Y.	16 Bridge Street.
34	Frt.	1	Edgar J. Whaley	Albany, N. Y.	Fort Edward, N. Y.
35	Frt.	1	William Donnelly	do.	Port Ewen, N. Y.
36	Frt.	1	C. C. Harris	New York, N. Y.	522 Fifth Avenue.
37	Frt.	1	R. Lenahan Co.	Albany, N. Y.	Kingston, N. Y.
38	Frt.	1	Wright & Cobb Lighterage Co. (N. Y.)	New York, N. Y.	17 Battery Place.
39	Frt.	1	Alice R. Gorham	Rochester, N. Y.	410 Roberts Street.
40	Frt.	1	James McWilliams Blue Line (N. J.)	New York, N. Y.	1 Broadway.
41	Frt.	1	Thomas J. McNally	Philadelphia, Pa.	2633 East Thompson Street.
42	Frt.	1	Edward G. Murray Lighterage & Transportation Co.	Albany, N. Y.	Waterford, N. Y.
43	Frt.	1	Lake Champlain Transportation Co. (N. Y.)	do.	Whitehall, N. Y.
44	Frt.	0	Ella V. Freeman	New Bedford, Mass.	Wareham, Mass.
45	Frt.	1	Wright & Cobb Lighterage Co. (N. Y.)	New York, N. Y.	17 Battery Place.
46	Frt.	1	Thomas Desnoyers	Albany, N. Y.	Troy, N. Y.
47	Frt.	1	William Malla	do.	Port Ewen, N. Y.
48	Frt.	1	Bernard R. Feeney	New York, N. Y.	1 Broadway.
49	Frt.	1	John J. Flannery	do.	29 Broadway.
50	Frt.	1	New York Trap Rock Corporation (N. Y.)	do.	101 Park Avenue.
51	Frt.	1	do.	do.	Do.
52	Frt.	0	Lake Champlain Transportation Co. (N. Y.)	Albany, N. Y.	Whitehall, N. Y.
53	Frt.	1	Robert M. Woodburn	Newark, N. J.	Plainfield, N. J.
54	Frt.	1	H. P. Shoyah	Albany, N. Y.	Whitehall, N. Y.
55	Frt.	1	Elizabeth Lowery	New York, N. Y.	Ossining, N. Y.
56	Frt.	1	John J. Phalen	Albany, N. Y.	40 Orange Street (B.).
57	Frt.	1	Mary Ryan	New York, N. Y.	220 Riverside Drive.
58	Frt.	1	Clery Bros. (N. Y.)	do.	116 Broad Street.
59	Frt.	1	Rogers Lighterage Co. (N. Y.)	do.	59 Pearl Street.
60	Frt.	1	Cornelius Mack	Albany, N. Y.	Port Ewen, N. Y.
61	Frt.	1	Frank L. Taylor	do.	Fort Edward, N. Y.
62	Frt.	0	James T. O'Donnell, jr.	New York, N. Y.	44 Whitehall Street.
63	Frt.	1	Clark St. John	Albany, N. Y.	Summitville, N. Y.
64	Frt.	0	Owen McCaffrey's Sons (N. Y.)	New York, N. Y.	1 Broadway.
65	Frt.	1	Augustus Brazier	Albany, N. Y.	Greenwich, N. Y.
66	Frt.	0	William Senechal	Rouses Point, N. Y.	Champlain, N. Y.
67	Frt.	1	Charles A. Jordan	Albany, N. Y.	Kingston, N. Y.
68	Frt.	1	John T. Egan	New York, N. Y.	17 Battery Place.
69	Frt.	1	Thomas Monk, jr.	do.	1 Broadway.
70	Frt.	1	A. B. Spelman	Rouses Point, N. Y.	Champlain, N. Y.
71	Frt.	1	Richard Lenahan	Albany, N. Y.	Athens, N. Y.
72	Frt.	1	Arthur Johnson	Norfolk, Va.	South Norfolk, Va.
73	Frt.	1	Bertell W. King	New York, N. Y.	17 Battery Place.
74	Frt.	1	John A. Miller	Port Huron, Mich.	St. Clair, Mich.
75	Fer.	1	W. R. Denison	Nashville, Tenn.	Perryville, Tenn.
76	Frt.	1	B. & O. R. R. Co. (Md.)	Baltimore, Md.	Baltimore and Charles Streets.
77	Frt.	0	Clery Bros. (N. Y.)	New York, N. Y.	116 Broad Street.

\* Formerly barge Mary F. Hughes.

Line No.	Official No.	Rig	Name of vessel	Tonnage		Register dimensions			When built	Where built
				Gross	Net	Length	Breadth	Depth		
						Feet	Feet	Feet		
1	164107	Brg.	Jordan.....	439	414	100.5	31.5	8.1	1910	Port Richmond, N. Y.
2	168170	Brg.	Jordan Sisters.....	265	265	108.0	22.5	11.1	1921	Watervliet, N. Y.
3	166307	Lgt.	Jorge Bird Y Leon.....	52	52	75.0	22.3	5.0	1912	Fajardo, P. R.
4	46599	Brg.	Joseph.....	166	166	85.0	30.0	7.4	1902	Brooklyn, N. Y.
5	163826	Brg.	Joseph.....	450	428	116.5	30.2	12.0	1909	Gildersleeve, Conn.
6	162560	Onl.	Joseph Asher.....	102	97	97.0	17.6	8.0	1901	Watervliet, N. Y.
7	164478	Onl.	Joseph Bollegario.....	120	114	96.6	17.6	8.4	1911	Whitehall, N. Y.
8	162009	Onl.	Joseph Blanchard.....	101	96	96.0	17.0	7.6	1903	Champlain, N. Y.
9	167747	Brg.	Joseph Cleary.....	438	438	111.7	28.5	13.1	1919	Kingston, N. Y.
10	48652	Brg.	Joseph Derby.....	276	268	103.0	25.4	11.0	1899	Rondout, N. Y.
11	165971	Onl.	Joseph Glode.....	104	98	96.0	17.4	7.6	1915	Waterford, N. Y.
12	163097	Brg.	Joseph Howard.....	430	430	114.6	29.0	12.5	1908	Kingston, N. Y.
13	167495	Brg.	Joseph Johnson.....	347	347	114.5	30.2	9.1	1915	Rockland Lake, N. Y.
14	46536	Brg.	Joseph O'Donnell.....	320	320	110.9	28.3	11.1	1900	Port Richmond, N. Y.
15	167121	Brg.	Jos. B. Lynch.....	490	481	115.3	31.0	13.6	1917	Kingston, N. Y.
16	168637	Brg.	Joseph B. Rafferty.....	275	275	101.2	25.3	10.5	1921	do.
17	167933	Brg.	Joseph F. Mayers.....	380	380	100.0	29.0	12.1	1920	do.
18	168541	Brg.	Joseph F. O'Boyle.....	2,200	2,200	267.3	46.0	23.6	1919	Westpoint, Va.
19	164563	Onl.	Joseph H. Killian.....	106	99	96.0	17.5	7.8	1911	Rondout, N. Y.
20	164603	Onl.	Joseph H. Moreau.....	120	114	96.6	17.6	8.4	1911	Whitehall, N. Y.
21	46504	Brg.	Joseph T. Pearson.....	341	341	163.0	23.6	8.9	1898	Elkton, Md.
22	163614	Brg.	Joseph W. Drayton.....	410	399	104.7	27.6	12.0	1908	Eddyville, N. Y.
23	46517	Onl.	Joseph W. Stone.....	116	110	97.2	17.7	8.5	1896	Whitehall, N. Y.
24	162396	Onl.	Josephine Hogan.....	106	98	93.5	17.4	7.6	1903	do.
25	162756	Brg.	Judge.....	162	112	86.8	30.0	7.1	1906	Port Jefferson, N. Y.
26	46510	Sew.	Judy.....	97	97	92.3	24.8	5.2	1898	Seattle, Wash.
27	162314	Brg.	Julia Howard.....	347	347	109.2	27.2	11.4	1904	Rondout, N. Y.
28	162890	Brg.	Julia C. Davlin.....	247	247	105.0	22.0	10.9	1920	Cohoes, N. Y.
29	167737	Brg.	Juliette Egan.....	246	246	108.0	22.5	10.5	1919	Watervliet, N. Y.
30	164177	Sow.	June.....	10	10	42.4	12.5	2.5	1910	Manzanita, Wash.
31	46920	Brg.	Junlata.....	363	363	168.0	23.8	10.8	1900	Elkton, Md.
32	166528	Brg.	Junior.....	219	219	94.8	32.0	8.2	1916	Brooklyn, N. Y.
33	168491	Brg.	Junior.....	321	321	96.7	29.2	11.3	1920	Kingston, N. Y.
34	164272	Brg.	Junior McCann.....	450	433	116.5	30.2	12.0	1910	Gildersleeve, Conn.
35	165534	Sow.	Jupiter.....	444	421	123.7	39.7	10.4	1912	Sault Ste. Marie, Mich.
36	166539	Brg.	Jupiter.....	219	219	95.1	32.2	8.3	1916	Brooklyn, N. Y.
37	163558	Brg.	Jury.....	106	99	72.0	28.0	7.6	1908	Port Jefferson, N. Y.
38	164221	Sew.	K. No. 1.....	14	14	39.1	15.7	2.9	1910	Ketchikan, Alaska
39	164222	Sew.	K. No. 2.....	12	12	39.1	13.1	2.9	1910	do.
40	47173	Sew.	K. No. 3.....	13	13	46.2	12.1	3.0	1900	New Whatcom, Wash.
41	164234	Sew.	K. No. 3.....	12	12	39.1	13.1	2.9	1910	Ketchikan, Alaska
42	47175	Sew.	K. No. 5.....	11	11	46.5	12.4	2.7	1900	New Whatcom, Wash.
43	164467	Sew.	K. No. 5.....	15	15	47.0	13.9	3.0	1911	Ketchikan, Alaska
44	164488	Sew.	K. No. 6.....	15	15	47.0	13.9	3.0	1911	do.
45	166273	Sew.	K. No. 10.....	31	31	54.0	18.0	3.9	1916	Seattle, Wash.
46	166290	Sew.	K. No. 11.....	30	30	54.0	18.0	3.7	1916	do.
47	169151	Sew.	K. No. 12.....	37	37	53.6	18.0	4.5	1925	Houghton, Wash.
48	169421	Sow.	K. No. 13.....	38	38	54.3	18.0	4.6	1926	Port Blakely, Wash.
49	169856	Sew.	K. B. No. 1.....	22	22	50.0	18.0	3.1	1916	Nellita, Wash.
50	164569	Brg.	K. C. No. 1.....	20	20	48.0	16.0	3.6	1911	Kings Cove, Alaska
51	164717	Sew.	K. C. No. 1.....	33	33	59.0	16.0	4.0	1912	Anacortes, Wash.
52	164570	Brg.	K. C. No. 2.....	20	20	48.0	16.0	3.6	1911	Kings Cove, Alaska
53	164718	Sew.	K. C. No. 2.....	33	33	59.0	16.0	4.0	1912	Anacortes, Wash.
54	164719	Sew.	K. C. No. 3.....	33	33	59.0	16.0	4.0	1912	do.
55	165519	Sew.	K. C. No. 3.....	21	21	50.0	16.0	3.0	1912	King Cove, Alaska
56	165518	Sew.	K. C. No. 4.....	21	21	50.0	16.0	3.0	1912	do.
57	165517	Sew.	K. C. No. 5.....	58	58	50.0	16.0	3.6	1912	do.
58	165516	Sew.	K. C. No. 6.....	25	25	50.0	16.0	3.6	1912	do.
59	165515	Sew.	K. C. No. 7.....	25	25	50.0	16.0	3.6	1912	do.
60	166414	Brg.	K. C. No. 8.....	22	22	50.0	16.0	4.4	1914	do.
61	166415	Brg.	K. C. No. 9.....	22	22	50.0	16.0	4.4	1914	do.
62	166416	Brg.	K. C. No. 10.....	22	22	50.0	16.0	4.4	1915	do.
63	166417	Brg.	K. C. No. 11.....	22	22	50.0	16.0	4.4	1916	do.
64	164740	Sow.	K. I. P. Co. No. 1.....	31	31	52.0	18.0	4.0	1912	Seattle, Wash.
65	164741	Sow.	K. I. P. Co. No. 2.....	31	31	52.0	18.0	4.0	1912	do.
66	163952	Brg.	K. S. L. Co. No. 3.....	23	23	40.0	20.0	4.0	1906	Koewalk, Alaska
67	163654	Brg.	K. S. L. Co. No. 5.....	23	23	40.0	20.0	4.0	1906	do.
68	163655	Brg.	K. S. L. Co. No. 6.....	23	23	40.0	20.0	4.0	1906	do.
69	169270	Sew.	K. L. Co. No. XLVII.....	286	286	100.0	35.8	9.3	1925	Port Blakely, Wash.
70	162176	Sew.	K. & W. No. 1.....	23	23	41.0	18.4	4.0	1904	West Seattle, Wash.
71	162497	Sew.	K. & W. No. 2.....	14	14	41.0	16.2	2.8	1905	Seattle, Wash.
72	164979	Sew.	K. & W. No. 6.....	25	25	50.0	16.0	4.0	1912	do.
73	167325	Brg.	K. E. Bennett.....	624	612	183.6	23.8	11.7	1918	Beaufort, N. C.
74	165780	Brg.	K. V. Judge.....	423	423	111.2	29.2	12.3	1914	South Rondout, N. Y.
75	169434	Sow.	Kudlak No. 1.....	33	33	55.0	18.0	4.0	1926	Port Blakely, Wash.
76	47152	Brg.	Kansas City.....	132	93	75.0	26.0	4.9	1907	Baltimore, Md.
77	164296	Sow.	Kaollill.....	18	18	40.0	16.0	3.6	1910	Seattle, Wash.
78	166802	Brg.	Kaolin.....	214	214	103.0	30.3	7.7	1905	Brooklyn, N. Y.
79	162270	Brg.	Karl.....	408	408	181.4	23.9	10.9	1904	Elkton, Md.

1 Formerly barge Junior.

# Unrigged Vessels

687

Line No.	Service	Crew	Name of owner	Home port	Address of owner
1	Frt.	1	New York Central R. R. Co. (N. Y.)	New York, N. Y.	6 Beaver Street.
2	Frt.	1	Patrick Jordan	Albany, N. Y.	Kingston, N. Y.
3	Frt.	3	Hijos de J. Bird Leon	San Juan, P. R.	Fajardo, P. R.
4	Frt.	1	Rogers Lighterage Co. (N. Y.)	New York, N. Y.	69 Pearl Street.
5	Frt.	1	McWilliams Bros. (N. Y.)	do.	1 Broadway.
6	Frt.	1	J. C. Fontaine	Albany, N. Y.	Whitehall, N. Y.
7	Frt.	1	Lake Champlain Transportation Co. (N. Y.)	do.	Do.
8	Frt.	0	C. E. Barton	New Haven, Conn.	
9	Frt.	1	Cleary Bros. (N. Y.)	New York, N. Y.	110 Broad Street.
10	Frt.	1	Michael J. Derby	do.	17 State Street.
11	Frt.	1	A. Palssant	Rouses Point, N. Y.	Champlain, N. Y.
12	Frt.	1	Michael J. Howard	New York, N. Y.	1 Broadway.
13	Frt.	1	New York Trap Rock Corporation (N. Y.)	do.	101 Park Avenue.
14	Frt.	1	James O'Donnell	do.	44 Whitehall Street.
15	Frt.	1	Dwyer Bros. (N. Y.)	Albany, N. Y.	20 West Strand Street.
16	Frt.	1	R. Lenahan Co.	do.	Do.
17	Frt.	1	Edward G. Murray Lighterage & Transportation Co. (N. Y.)	do.	Waterford, N. Y.
18	Frt.	2	Anthony O'Boyle	New York, N. Y.	11 Monroe Street.
19	Frt.	1	Daniel Fee	Albany, N. Y.	Port Ewen, N. Y.
20	Frt.	1	Lake Champlain Transportation Co. (N. Y.)	do.	Whitehall, N. Y.
21	Frt.	1	James J. McNally	Philadelphia, Pa.	Bullitt Building.
22	Frt.	1	Thomas J. Howard	New York, N. Y.	1 Broadway.
23	Frt.	1	William A. Warn	Albany, N. Y.	Whitehall, N. Y.
24	Frt.	1	William Hlekey	New York, N. Y.	511 Twenty-first Street (B.).
25	Frt.	2	Jarvis Lighterage Co. (N. Y.)	do.	44 Whitehall Street.
26	Frt.	0	Daniel B. Steele	Port Townsend, Wash.	321 East Sixteenth Street.
27	Frt.	1	Michael J. Howard	New York, N. Y.	1 Broadway.
28	Frt.	1	James H. Riley	Albany, N. Y.	Whitehall, N. Y.
29	Frt.	1	Frank Egan	do.	Kingston, N. Y.
30	Frt.	0	Chas. F. Nelson	Seattle, Wash.	Ollala, Wash.
31	Frt.	2	Eastern Transportation Co. (Del.)	Wilmington, Del.	Ford Building.
32	Frt.	1	L. Boyer's Sons Co. (N. J.)	New York, N. Y.	82 Beaver Street.
33	Frt.	1	John J. Hammond	do.	69 Pearl Street.
34	Frt.	1	Armstrong Transportation Co. (N. J.)	do.	90 West Street.
35	Mso.	2	M. Sullivan Dredging Co. (Mich.)	Detroit, Mich.	853 Iroquois Building.
36	Frt.	0	Jarvis Lighterage Co. (N. Y.)	New York, N. Y.	44 Whitehall Street.
37	Frt.	0	do.	do.	Do.
38	Frt.	0	Booth Fisheries Co. (Del.)	Seattle, Wash.	600 Marlon Building.
39	Frt.	0	do.	do.	Do.
40	Frt.	0	Astoria & Puget Sound Canning Co. (Wash.)	do.	South Bellingham, Wash.
41	Frt.	0	Booth Fisheries Co. (Del.)	do.	600 Marlon Building.
42	Frt.	0	Astoria & Puget Sound Canning Co. (Wash.)	do.	South Bellingham, Wash.
43	Frt.	0	Booth Fisheries Co. (Del.)	do.	600 Marlon Building.
44	Frt.	0	do.	do.	Do.
45	Fsh.	0	do.	do.	Do.
46	Fsh.	0	do.	do.	Do.
47	Frt.	0	do.	do.	Do.
48	Fsh.	0	do.	do.	Do.
49	Fsh.	1	George Jameson	do.	Brinnou, Wash.
50	Frt.	0	Pacific American Fisheries (Me.)	Ketchikan, Alaska.	
51	Fsh.	0	Sunny Point Packing Co. (Wash.)	do.	
52	Frt.	0	Pacific American Fisheries (Me.)	do.	
53	Frt.	0	Fidnigo Island Packing Co. (Me.)	Seattle, Wash.	Anacortes, Wash.
54	Frt.	0	Pure Food Fish Co. (Alaska)	Ketchikan, Alaska	
55	Fsh.	0	Pacific American Fisheries (Me.)	Unalaska, Alaska	Kling Cove, Alaska.
56	Fsh.	0	do.	do.	Do.
57	Fsh.	0	do.	do.	Do.
58	Fsh.	0	do.	do.	Do.
59	Fsh.	0	do.	do.	Do.
60	Fsh.	0	do.	do.	Do.
61	Fsh.	0	do.	do.	Do.
62	Fsh.	0	do.	do.	Do.
63	Fsh.	1	do.	do.	Do.
64	Fsh.	0	Stralts Packing Co. (Wash.)	Seattle, Wash.	L. C. Smith Building.
65	Fsh.	0	do.	do.	Do.
66	Frt.	0	Sam Magids	Nome, Alaska	Deering, Alaska.
67	Frt.	0	do.	do.	Do.
68	Frt.	0	do.	do.	Do.
69	Frt.	0	Drummond Lighterage Co.	Seattle, Wash.	3414 Iowa Street.
70	Frt.	0	Wm. Shultz	Port Townsend, Wash.	Roche Harbor, Wash.
71	Frt.	0	Sea Products Co. (Wash.)	Seattle, Wash.	Railway Exchange Building.
72	Frt.	0	Puget Sound Production Co. (N. Y.)	do.	Blaine, Wash.
73	Frt.	2	A. R. Marks	New Bern, N. C.	
74	Frt.	1	Kathryn V. Judge	New York, N. Y.	1 Broadway.
75	Fsh.	0	Kudlak Fisheries Co. (Wash.)	Seattle, Wash.	Lowman Building.
76	Frt.	2	B. & O. R. Co. (Md.)	Baltimore, Md.	Baltimore and Charles Streets.
77	Frt.	0	Roy Lillco	Seattle, Wash.	Pier 3.
78	Frt.	1	William Kenny	New York, N. Y.	440 Fltth Street (B.).
79	Frt.	1	James J. McNally	Philadelphia, Pa.	Bullitt Building.

## Unrigged Vessels

Line No.	Official No.	Rtg	Name of vessel	Tonnage		Register dimensions			When built	Where built
				Gross	Net	Length	Breadth	Depth		
				<i>Feet</i>						
1	160531	Brg.	Kate.....	518	518	121.1	30.2	13.5	1916	South Rondout, N. Y.
2	167406	Brg.	Katharine.....	307	307	111.8	33.6	9.2	1906	Camden, N. J.
3	165274	Brg.	Katharine M. Kenny.....	137	137	86.6	28.9	6.3	1907	Kingston, N. Y.
4	108217	Cnl.	Katherine.....	125	125	95.9	17.5	7.7	1921	Cohoes, N. Y.
5	168307	Sew.	Katherine.....	287	287	100.4	40.0	8.0	1923	Everett, Wash.
6	163727	Brg.	Katherine Dompsey.....	473	435	199.5	23.9	11.0	1909	Elkton, Md.
7	162031	Brg.	Katherine Hammond.....	346	340	107.9	20.5	12.0	1905	Eddyville, N. Y.
8	165509	Brg.	Katherine Howard.....	583	593	119.7	32.2	15.2	1913	South Rondout, N. Y.
9	164850	Cnl.	Katherine E. Orr.....	122	110	90.0	17.5	8.3	1912	Whitehall, N. Y.
10	165903	Brg.	Kathleen.....	481	481	115.8	30.3	13.1	1915	South Rondout, N. Y.
11	162183	Brg.	KATHRYN.....	629	629	150.0	34.0	11.2	1904	Buffalo, N. Y.
12	165812	Brg.	Kathryn A. Keeler.....	487	473	111.0	33.0	14.3	1914	Perth Amboy, N. J.
13	168075	Brg.	Katie Murray.....	247	247	105.6	22.0	10.9	1920	Cohoes, N. Y.
14	163409	Brg.	Katie J. Carr.....	377	377	111.6	28.5	11.5	1907	Steightsburg, N. Y.
15	163030	Brg.	Katie M. O'Brien.....	381	381	112.0	28.7	11.7	1908	Athens, N. Y.
16	164040	Brg.	Katonah.....	265	231	105.9	30.6	9.4	1910	West New York, N. Y.
17	165070	Brg.	Kenting.....	441	419	90.5	31.0	8.2	1912	Port Richmond, N. Y.
18	166232	Brg.	Keelhurst.....	521	521	127.0	33.0	14.0	1916	Perth Amboy, N. J.
19	165335	Cnl.	Kelly Sisters.....	105	99	95.0	17.5	7.0	1913	Watervliet, N. Y.
20	163225	Brg.	Kendall.....	108	143	91.2	28.0	7.5	1907	Tottenville, N. Y.
21	166067	Brg.	Kennebec.....	473	473	201.3	23.8	11.0	1915	Chesapeake City, Md.
22	166183	Brg.	Kennelly Bros.....	489	489	110.4	30.8	13.1	1915	Athens, N. Y.
23	166248	Brg.	Kennelly Sisters.....	413	413	114.2	29.0	12.4	1915	Kingston, N. Y.
24	164452	Cnl.	Kenneth Dillon.....	106	99	96.0	17.5	7.8	1911	Rondout, N. Y.
25	47150	Brg.	Kenny Boys.....	275	275	103.3	25.3	9.8	1894	do.
26	47189	Brg.	Kent.....	365	365	168.0	23.8	10.9	1900	Elkton, Md.
27	162711	Brg.	Key West.....	169	144	85.0	30.0	7.7	1906	Brooklyn, N. Y.
28	47187	Brg.	Keyser.....	151	104	80.0	28.0	7.8	1903	Baltimore, Md.
29	47193	Brg.	Keystone.....	402	402	184.3	23.4	10.8	1900	Camden, N. J.
30	167674	Brg.	Kid.....	12	12	40.1	12.0	3.0	1919	Seattle, Wash.
31	168179	Brg.	Kilgore 14.....	112	112	90.5	24.0	6.0	1914	Cedar Bayou, Tex.
32	165392	Sew.	King.....	93	93	60.0	24.0	5.0	1913	Seattle, Wash.
33	161175	Sew.	Kinghurst.....	18	18	50.4	13.0	5.2	1901	do.
34	162865	Brg.	Kingston.....	374	374	112.2	28.3	11.4	1906	Rondout, N. Y.
35	163854	Sew.	Kirby No. 2.....	20	29	48.4	17.8	4.1	1908	Tacoma, Wash.
36	164811	Sew.	Klawack No. 1.....	31	31	52.0	18.0	4.0	1912	Seattle, Wash.
37	164812	Sew.	Klawack No. 2.....	31	31	52.0	18.0	4.0	1912	do.
38	164813	Sew.	Klawack No. 3.....	31	31	52.0	18.0	4.0	1912	do.
39	168904	Sew.	Klinkwan.....	116	116	69.3	23.8	5.3	1924	Port Blakely, Wash.
40	165656	Sew.	Kosciusko.....	362	362	103.1	29.0	12.2	1914	Brooklyn, N. Y.
41	48638	Sew.	L. No. 1.....	24	24	51.0	16.2	3.7	1902	Whitcomb, Wash.
42	162909	Sew.	L. No. 2.....	8	8	36.0	10.6	3.2	1895	Bellingham, Wash.
43	163144	Sew.	L. No. 2.....	25	25	49.8	16.2	4.5	1907	do.
44	164620	Sew.	L. No. 2.....	64	64	64.7	22.2	5.0	1910	Hoquiem, Wash.
45	164413	Sew.	L. No. 5.....	26	26	51.0	15.9	4.1	1911	Bellingham, Wash.
46	163237	Sew.	L. No. 6.....	8	8	37.0	10.6	2.9	1907	do.
47	165406	Sew.	L. No. 7.....	26	26	51.0	15.9	4.1	1913	do.
48	165407	Sew.	L. No. 8.....	26	26	51.0	15.9	4.1	1913	do.
49	166080	Sew.	L. No. 9 IV.....	18	18	45.1	12.9	4.1	1915	do.
50	164748	Sew.	L. C. No. 1.....	23	23	50.0	16.0	4.0	1912	Port Blakely, Wash.
51	164749	Sew.	L. C. No. 2.....	23	23	50.0	16.0	4.0	1912	do.
52	164750	Sew.	L. C. No. 3.....	14	14	40.0	14.0	3.4	1912	do.
53	164831	Sew.	L. C. No. 4.....	23	23	50.0	16.0	3.0	1912	do.
54	161734	Sew.	L. P. No. 1.....	23	23	50.0	16.0	4.0	1912	do.
55	164448	Sew.	L. B. P. Co. No. 1.....	26	26	51.0	15.9	4.1	1911	Bellingham, Wash.
56	164494	Sew.	L. B. P. Co. No. 2.....	26	26	51.1	15.9	4.1	1911	do.
57	164632	Sew.	L. B. P. Co. No. 4.....	14	14	40.9	11.9	3.8	1911	do.
58	165678	Sew.	L. B. P. Co. No. 6.....	26	26	51.0	15.9	4.1	1914	do.
59	165079	Sew.	L. B. P. Co. No. 7.....	26	26	51.0	15.9	4.1	1914	do.
60	165399	Brg.	L. B. S. Co. No. 34.....	225	225	90.0	33.0	9.0	1913	Tottenville, N. Y.
61	165430	Brg.	L. B. S. Co. No. 35.....	225	225	90.0	33.0	9.0	1913	do.
62	165437	Brg.	L. B. S. Co. No. 36.....	225	225	90.0	33.0	9.0	1913	do.
63	165014	Sew.	L. C. L. Co. No. 1.....	14	14	43.4	16.0	2.6	1912	Bath, Me.
64	165049	Sew.	L. C. L. Co. No. 2.....	13	13	43.5	16.0	2.6	1912	do.
65	165065	Sew.	L. C. L. Co. No. 3.....	13	13	43.6	16.0	2.6	1912	do.
66	165629	Sew.	L. C. L. Co. No. 5.....	17	17	45.7	16.4	3.1	1914	do.
67	166331	Brg.	L. A. H. D. Scow No. 11.....	23	23	45.0	20.0	3.5	1915	Whilmington, Calif.
68	166332	Brg.	L. A. H. D. Scow No. 12.....	165	165	92.0	32.6	7.0	1910	San Francisco, Calif.
69	166333	Brg.	L. A. H. D. Scow No. 13.....	157	157	100.0	29.0	6.5	1913	do.
70	166334	Brg.	L. A. H. D. Scow No. 14.....	157	157	100.0	29.0	6.8	1914	do.
71	166335	Brg.	L. A. H. D. Scow No. 16.....	194	194	105.0	30.0	7.6	1910	Alameda, Calif.
72	164765	Sew.	L. McN. & L. No. 1.....	28	28	50.0	16.0	4.5	1912	Port Blakely, Wash.
73	164756	Sew.	L. McN. & L. No. 2.....	28	28	50.0	16.0	4.5	1912	do.

1 Formerly scow K. &amp; W. No. 7.

# Unrigged Vessels

689

Line No.	Serv- ice	Crew	Name of owner	Home port	Address of owner
1	Fr't.	1	Owen McCaffrey's Sons (N. Y.)	New York, N. Y.	1 Broadway.
2	Fr't.	1	New York Trap Rock Corporation (N. Y.)	do	101 Park Avenue.
3	Fr't.	1	Metropolitan Securities Corporation (Del.)	do	17 Battery Place.
4	Fr't.	1	A. C. Dutton Lumber Corporation	Albany, N. Y.	Poughkeepsie, N. Y.
5	Fr't.	0	Weyerhaeuser Timber Co. (Wash.)	Tacoma, Wash.	Tacoma Building.
6	Fr't.	2	John J. Dempsey	Philadelphia, Pa.	Bullitt Building.
7	Fr't.	0	John J. Hammond	New York, N. Y.	1 Broadway.
8	Fr't.	0	Thomas J. Howard	do	Do.
9	Fr't.	1	F. A. Polssant	Rouses Point, N. Y.	Champlain, N. Y.
10	Fr't.	1	James J. Kelly	New York, N. Y.	50 Pearl Street.
11	Fr't.	1	Buffalo Gravel Corporation (N. Y.)	Buffalo, N. Y.	19 Hudson Street.
12	Fr't.	1	Keeler Transportation Line (N. Y.)	New York, N. Y.	1 Broadway.
13	Fr't.	1	Edward G. Murray Lighterage & Transporta- tion Co. (N. Y.)	Albany, N. Y.	Waterford, N. Y.
14	Fr't.	1	Anthony O'Boyle	New York, N. Y.	16 Bridge Street.
15	Fr't.	0	Thomas O'Brien	do	33 Coenties slip.
16	Fr't.	1	New York Central R. R. Co. (N. Y.)	do	6 Beaver Street.
17	Fr't.	1	do	do	Do.
18	Fr't.	1	Keeler Transportation Line (N. Y.)	do	1 Broadway.
19	Fr't.	1	Napoleon Fish	Rouses Point, N. Y.	Champlain, N. Y.
20	Fr't.	1	New York Central R. R. Co. (N. Y.)	New York, N. Y.	6 Beaver Street.
21	Fr't.	1	Southern Transportation Co. (N. J.)	Philadelphia, Pa.	Commerelal Trust Building.
22	Fr't.	0	John V. Kennelly	New York, N. Y.	1 Broadway.
23	Fr't.	0	do	do	Do.
24	Fr't.	1	Patrick Maroney	Albany, N. Y.	Kingston, N. Y.
25	Fr't.	0	Meslek & Meslek (N. J.)	New York, N. Y.	1 Broadway.
26	Fr't.	2	Eastern Transportation Co. (Del.)	Wilmington, Del.	Ford Building.
27	Fr't.	1	Simmons Transportation Co. (N. Y.)	New York, N. Y.	42 Whitehall Street.
28	Fr't.	2	B. & O. R. R. Co. (Md.)	Baltimore, Md.	Baltimore and Charles Streets.
29	Fr't.	1	James J. McNally	Philadelphia, Pa.	Bullitt Building.
30	Fr't.	0	John Dejus	Seattle, Wash.	Port Madison, Wash.
31	Fr't.	2	Mitchell Transportation Co. (Tex.)	Houston, Tex.	Foot Main Street.
32	Fsh.	0	Deep Sea Salmon Co. (Wash.)	Juneau, Alaska	
33	Fr't.	2	Henry M. Chamberlain	Nome, Alaska	
34	Fr't.	1	Clary Bros. (N. Y.)	New York, N. Y.	116 Broad Street.
35	Fr't.	0	Harley Hake	Tacoma, Wash.	Dockton, Wash.
36	Fsh.	0	North Pacific Trading & Packing Co. (Calif.)	Ketchikan, Alaska	Klawack, Alaska.
37	Fsh.	0	do	do	Do.
38	Fsh.	0	do	do	Do.
39	Fsh.	0	Booth Fisheries Co. (Del.)	Seattle, Wash.	600 Marlon Building.
40	Fr't.	0	James T. O'Donnell	New York, N. Y.	44 Whitehall Street.
41	Fr't.	0	Bellingham Canning Co. (Wash.)	Seattle, Wash.	Bellingham, Wash.
42	Fr't.	0	do	Port Townsend, Wash.	Do.
43	Fr't.	0	do	Seattle, Wash.	Do.
44	Fr't.	0	Lytle Logging & Mercantile Co. (Wash.)	do	Hoquiam, Wash.
45	Fr't.	0	Bellingham Canning Co. (Wash.)	do	Bellingham, Wash.
46	Fr't.	0	do	do	Do.
47	Fr't.	0	do	do	Do.
48	Fr't.	0	do	do	Do.
49	Fr't.	0	do	do	Do.
50	Fr't.	0	Booth Fisheries Co. (Del.)	do	600 Marlon Building.
51	Fr't.	0	do	do	Do.
52	Fr't.	0	B. Lindenberg	do	1137 Twenty-second Avenue
53	Fr't.	0	Booth Fisheries Co. (Del.)	do	600 Marlon Building.
54	Fr't.	0	Lindenberg Packing Co. (Wash.)	do	1137 Twenty-second Avenue.
55	Fr't.	0	Lummi Bay Packing Co. (Wls.)	Port Townsend, Wash.	Bellingham, Wash.
56	Fsh.	0	Alaska Consolidated Canneries (Del.)	Ketchikan, Alaska	
57	Fsh.	0	Stuart Corporation (Wash.)	Seattle, Wash.	Stuart Building.
58	Fsh.	0	do	do	Do.
59	Fr't.	0	Alaska Consolidated Canneries (Del.)	Ketchikan, Alaska	
60	Fr't.	1	L. Boyer's Sons Co. (N. J.)	New York, N. Y.	82 Beaver Street.
61	Fr't.	1	do	do	Do.
62	Fr't.	1	do	do	Do.
63	Fr't.	1	Bath Box Co. (Me.)	Bath, Me.	509 Washington Street.
64	Fr't.	1	do	do	Do.
65	Fr't.	1	do	do	Do.
66	Fr't.	1	do	do	Do.
67	Fr't.	1	City of Los Angeles (Calif.)	Los Angeles, Calif.	City Hall.
68	Fr't.	1	do	do	Do.
69	Fr't.	1	do	do	Do.
70	Fr't.	1	do	do	Do.
71	Fr't.	1	do	do	Do.
72	Fr't.	0	Libby, McNeill & Libby (Me.)	Seattle, Wash.	Marlon Building.
73	Fr't.	0	do	do	Do.

## Unrigged Vessels

Line No.	Official No.	Rig	Name of vessel	Tonnage		Register dimensions			When built	Where built
				Gross	Net	Length	Breadth	Depth		
				Feet						
1	164757	Sew.	L. McN. & L. No. 3	28	28	50.0	16.0	4.5	1912	Port Blakely, Wash.
2	164758	Sew.	L. McN. & L. No. 4	15	15	40.0	13.7	3.9	1912	do
3	164759	Sew.	L. McN. & L. No. 5	15	15	40.0	13.7	3.9	1912	do
4	165105	Sew.	L. McN. & L. No. 6	14	14	40.0	13.7	3.2	1913	do
5	165106	Sew.	L. McN. & L. No. 7	14	14	40.0	13.7	3.2	1913	do
6	165167	Sew.	L. McN. & L. No. 8	14	14	40.0	13.7	3.2	1913	do
7	165108	Sew.	L. McN. & L. No. 9	14	14	40.0	13.7	3.2	1913	do
8	167845	Sew.	L. McN. & L. No. 9	39	39	66.0	18.0	4.8	1920	Seattle, Wash.
9	165160	Sew.	L. McN. & L. No. 10	14	14	40.0	13.7	3.2	1913	Port Blakely, Wash.
10	104608	Sew.	L. L. & M. Co. No. 1	18	18	39.0	14.2	4.0	1907	Hoquiam, Wash.
11	169181	Sew.	L. McN. & L. VI No. 1	62	62	60.0	20.0	5.8	1925	Seattle, Wash.
12	169182	Sew.	L. McN. & L. VI No. 2	75	75	65.9	22.0	6.1	1925	do
13	169183	Sew.	L. McN. & L. VI No. 3	75	75	65.9	22.0	6.1	1925	do
14	169443	Sew.	L. McN. & L. No. 1-III	74	74	65.3	21.9	6.0	1926	do
15	169444	Sew.	L. McN. & L. No. 9-IX	5	5	35.6	10.4	1.9	1926	do
16	169051	Brg.	L. R. & T. C. No. 1	7	7	22.1	12.4	3.0	1924	Nomo, Alaska
17	163821	Onl.	L. D. Prouty	123	117	95.5	17.4	8.5	1909	Whitehall, N. Y.
18	48684	Brg.	L. F. Leary	326	326	110.6	26.3	11.0	1901	Brooklyn, N. Y.
19	102776	Onl.	L. S. Parsons	104	99	96.0	17.5	7.5	1900	Rondout, N. Y.
20	162613	Brg.	L. S. Storrs	522	522	129.3	30.0	12.3	1905	do
21	168718	Sew.	L. S. Wood No. 7	234	234	90.0	34.0	8.9	1923	Seattle, Wash.
22	163450	Brg.	Lafayette	504	504	95.9	34.1	8.6	1908	Perth Amboy, N. J.
23	168502	Brg.	Lahd Scow No. 21	227	227	130.0	33.6	6.1	1912	Samoa, Calif.
24	141722	Brg.	Lahaina	1,067	994	217.0	42.0	17.0	1901	Oakland, Calif.
25	106741	Brg.	Lake Beacon	431	431	116.3	29.1	12.5	1917	Kingston, N. Y.
26	169230	Brg.	Lake Champlain	534	534	119.6	30.2	13.6	1917	do
27	218713	Drg.	LAKE ELLENDALE	1,163	1,038	150.6	43.6	14.9	1919	Ecorse, Mich.
28	166592	Brg.	Lake Erie	432	432	113.0	29.5	12.7	1910	Kingston, N. Y.
29	166509	Brg.	Lake Huron	488	488	116.5	30.5	13.3	1916	South Rondout, N. Y.
30	166446	Brg.	Lake Michigan	480	480	117.9	30.9	13.5	1916	Rondout, N. Y.
31	166780	Brg.	Lake Placid	518	518	120.5	31.2	13.6	1917	Kingston, N. Y.
32	167006	Brg.	Lake Superior	409	409	111.3	29.0	12.2	1916	South Rondout, N. Y.
33	167301	Brg.	Lake Tupper	541	541	118.0	31.0	14.5	1917	Kingston, N. Y.
34	61173	Brg.	Lancaster	392	392	170.1	23.8	11.0	1915	Elkton, Md.
35	168575	Brg.	Lansing	481	481	100.0	32.3	8.8	1923	Brooklyn, N. Y.
36	166479	Brg.	Laredo	190	190	90.0	31.0	7.9	1913	Keyport, N. J.
37	168844	Brg.	Laredo	283	283	99.1	34.2	9.4	1923	Kingston, N. Y.
38	48702	Brg.	Larnie	380	380	167.6	23.5	10.9	1902	Elkton, Md.
39	168062	Drg.	Larsen Dredge No. 1	30	30	43.6	21.8	3.6	1910	Menominee, Mich.
40	48660	Brg.	Laura	292	292	104.2	26.8	10.8	1900	West New Brighton, N. Y.
41	168400	Brg.	Laura R.	321	321	111.6	32.8	9.3	1922	Kingston, N. Y.
42	162129	Brg.	Laura M. Keeler	389	389	143.9	30.2	10.8	1903	Elkton, Md.
43	48562	Brg.	Laurence	449	427	161.0	32.5	11.0	1887	New London, Conn.
44	168503	Brg.	Laurence	429	429	110.4	30.1	12.6	1922	Kingston, N. Y.
45	169367	Drg.	Lawrence	202	202	109.8	34.0	6.1	1925	Baltimore, Md.
46	48651	Brg.	Lawrence Redican	273	273	102.5	25.0	10.7	1890	West New Brighton, N. Y.
47	169160	Brg.	LAWRENCE J. TOMLINSON	721	712	200.2	36.0	10.2	1910	Pittsburgh, Pa.
48	169117	Brg.	Lawton Ferry	11	11	50.4	13.6	2.0	1923	Moro Bay, Ark.
49	168208	Brg.	LAYLAND	950	950	152.0	36.0	17.1	1921	San Juan, P. R.
50	165529	Brg.	Leach Bros.	424	424	114.2	28.4	12.6	1913	Kingston, N. Y.
51	163691	Brg.	Le Baron S. Willard	468	444	121.5	30.2	12.0	1908	Gildersleeve, Conn.
52	167295	Brg.	Leesburg	286	286	98.0	36.0	9.0	1916	Tottenville, N. Y.
53	165037	Brg.	Leeside	447	447	97.3	30.9	8.3	1912	Port Richmond, N. Y.
54	165249	Brg.	Leeway	436	436	99.7	29.5	8.2	1913	Mariners Harbor, N. Y.
55	163778	Sow.	LEINSTER	316	316	125.0	32.0	8.6	1909	Ecorse, Mich.
56	168287	Brg.	Lella May	8	8	42.6	12.0	1.9	1921	Mulberry, Ark.
57	167630	Sew.	Lena	22	22	44.5	16.3	3.9	1919	Brinnon, Wash.
58	169363	Brg.	Lena	17	17	44.3	13.2	4.2	1925	San Francisco, Calif.
59	169333	Brg.	LENT TRAFFIC BARGE NO. 1	1,627	1,627	240.0	42.0	8.8		Unknown
60	168634	Brg.	LENT TRAFFIC BARGE NO. 2	956	956	220.0	32.0	8.3		do
61	167013	Brg.	Leo R.	330	330	114.0	34.5	8.8	1910	Rondout, N. Y.
62	167657	Brg.	Leo Killian	240	240	107.6	22.5	10.5	1919	Kingston, N. Y.
63	167059	Onl.	Leome & Dennls.	108	101	95.9	17.5	7.6	1917	Cohoes, N. Y.
64	163522	Onl.	Leon N. Fish	104	99	96.1	17.5	7.4	1908	Watervliet, N. Y.
65	163247	Brg.	Leroy	168	142	96.3	28.1	7.5	1907	Tottenville, N. Y.
66	163482	Brg.	Leslie	189	189	99.6	30.3	6.9	1904	Newburgh, N. Y.
67	165248	Brg.	Leslie	291	291	123.4	28.2	8.8	1913	Camden, N. J.
68	48704	Brg.	Letty	383	365	121.0	27.5	12.0	1903	Gildersleeve, Conn.
69	165305	Brg.	Lewis M.	12	12	40.0	12.0	2.5	1913	Oquawka, Ill.
70	168402	Brg.	Lewis Ferry	9	9	41.0	11.1	2.6	1922	Alexandra Bay, N. Y.
71	165440	Sew.	Lewis No. 1	24	24	40.5	20.5	3.5	1904	Port Blakely, Wash.
72	168517	Brg.	Lexington	425	415	110.1	30.0	12.7	1922	Kingston, N. Y.
73	48649	Brg.	Lewiston	410	389	100.5	30.0	7.5	1899	Brooklyn, N. Y.
74	169432	Onl.	LeYare's Auction Boat	142	142	96.0	17.8	9.0	1896	Buffalo, N. Y.
75	169455	Brg.	LIBBY HONOLULU No. 1	403	403	130.0	40.0	8.4	1926	Oakland, Calif.
76	163127	Brg.	Liberty	410	410	110.0	28.0	13.0	1907	Perth Amboy, N. J.

<sup>1</sup> Formerly barge Blue Bird.

<sup>2</sup> Formerly barge Vulcan.

<sup>3</sup> Formerly barge <sup>(a)</sup> Joel.

<sup>(b)</sup> Joe Scully.



# Unrigged Vessels

691

Line No.	Serv-ice	Crew	Name of owner	Home port	Address of owner
1	Frts.	0	Libby, McNeill & Libby (Me.)	Seattle, Wash.	Marion Building.
2	Frts.	0	do.	do.	Do.
3	Frts.	0	do.	do.	Do.
4	Frts.	0	do.	do.	Do.
5	Frts.	0	do.	do.	Do.
6	Frts.	0	do.	do.	Do.
7	Frts.	0	do.	do.	Do.
8	Frts.	0	do.	do.	Do.
9	Frts.	0	do.	do.	Do.
10	Frts.	0	Lytile Logging & Mercantile Co. (Wash.)	do.	Hoquiam, Wash.
11	Frts.	0	Libby, McNeill & Libby (Me.)	do.	Marion Building.
12	Frts.	0	do.	do.	Do.
13	Frts.	0	do.	do.	Do.
14	Fsh.	0	do.	do.	Do.
15	Fsh.	0	do.	do.	Do.
16	Frts.	0	Lomen Reindeer & Trading Corporation (Del.)	Nome, Alaska	
17	Frts.	1	Frank Archambault	Albany, N. Y.	Whitehall, N. Y.
18	Frts.	1	Michael J. O'Donnell	New York, N. Y.	116 Broad Street.
19	Frts.	1	Lake Champlain Transportation Co. (N. Y.)	Albany, N. Y.	Whitehall, N. Y.
20	Frts.	1	James McWilliams Blue Line (N. J.)	New York, N. Y.	1 Broadway.
21	Frts.	0	J. A. McEachern Co. (Wash.)	Seattle, Wash.	551 Colman Building.
22	Frts.	1	Southern Pacific Co. (Ky.)	New York, N. Y.	Pier 49, North River.
23	Frts.	1	City of Los Angeles (Calif.)	Los Angeles, Calif.	33 City Hall.
24	Fsh.	1	Daisy H. Monstad	do.	San Pedro, Calif.
25	Frts.	1	Anthony O'Boyle	New York, N. Y.	16 Bridge Street.
26	Frts.	1	do.	do.	Do.
27	Drg.	42	William Clifford	Duluth, Minn.	1917 East First Street.
28	Frts.	0	Anthony O'Boyle	New York, N. Y.	16 Bridge Street.
29	Frts.	1	do.	do.	Do.
30	Frts.	0	do.	do.	Do.
31	Frts.	0	do.	do.	Do.
32	Frts.	0	do.	do.	Do.
33	Frts.	0	do.	do.	Do.
34	Frts.	1	Southern Transportation Co. (N. J.)	Philadelphia, Pa.	Commercial Trust Build.
35	Frts.	1	New York Central R. R. Co. (N. Y.)	New York, N. Y.	6 Beaver Street.
36	Frts.	1	Mallory Steamship Co. (Me.)	do.	Pier 36, North River.
37	Frts.	1	Southern Pacific Co. (Ky.)	do.	Pier 49, North River.
38	Frts.	1	James J. McNally	Philadelphia, Pa.	Bullitt Building.
39	Drg.	1	J. H. Larsen	Milwaukee, Wis.	Marinette, Wis.
40	Frts.	1	Keeler Transportation Line (N. Y.)	New York, N. Y.	1 Broadway.
41	Frts.	1	Jacob Rice & Sons	do.	103 Park Avenue.
42	Frts.	1	Keeler Transportation Line (N. Y.)	do.	1 Broadway.
43	Frts.	2	Thames Towboat Co. (Conn.)	New London, Conn.	Bank Street.
44	Frts.	1	New York Central R. R. Co. (N. Y.)	New York, N. Y.	6 Beaver Street.
45	Drg.	20	Ellicott Machine Corporation (Del.)	Baltimore, Md.	1111 Bush Street.
46	Frts.	1	Thomas Monk, Jr.	New York, N. Y.	29 Broadway.
47	Tnk.	1	Kingston Holding Corporation (N. Y.)	do.	143 Liberty Street.
48	Pas.	1	Bud Lee	Memphis, Tenn.	Moro Bay, Ark.
49	Frts.	6	Porto Rico Coal Co. (P. R.)	San Juan, P. R.	Telephone Building.
50	Frts.	1	John F. Leach	New York, N. Y.	1 Broadway.
51	Frts.	0	Bertell W. Kling	do.	17 Battery Place.
52	Frts.	1	Clyde Steamship Co. (Me.)	do.	Pier 36, North River.
53	Frts.	1	Lee's Lighters (N. Y.)	do.	44 Whitehall Street.
54	Frts.	1	do.	do.	Do.
55	Frts.	0	Dunbar & Sullivan Dredging Co. (N. Y.)	Buffalo, N. Y.	Erie County Bank Building.
56	Pas.	1	J. D. Brannon	St. Louis, Mo.	Mulberry, Ark.
57	Per.	0	George W. Jameson	Seattle, Wash.	Brinnon, Wash.
58	Fsh.	0	Anthony Tardio	San Francisco, Calif.	Monterey, Calif.
59	Frts.	0	Lent Traffic Co.	Pittsburgh, Pa.	Chamber of Commerce Building.
60	Frts.	0	do.	do.	Do.
61	Frts.	1	Albany Lighterage Co. (N. Y.)	New York, N. Y.	Pier 39, North River.
62	Frts.	1	R. Lenahan Co. (N. Y.)	Albany, N. Y.	Kingston, N. Y.
63	Frts.	1	Mary V. Benham	do.	34 East One hundred and twenty-sixth Street.
64	Frts.	1	Adolph Palssant	Rouses Point, N. Y.	Champlain, N. Y.
65	Frts.	1	New York Central R. R. Co. (N. Y.)	New York, N. Y.	6 Beaver Street.
66	Frts.	1	John Maxwell Sons	do.	do.
67	Frts.	1	Adam M. Riekenback	Philadelphia, Pa.	Camden, N. J.
68	Frts.	1	Keeler Transportation Co. (N. Y.)	New York, N. Y.	1 Broadway.
69	Per.	2	Albert C. Rae	Des Moines, Iowa	Guttenberg, Iowa.
70	Frts.	2	E. C. Lewis	Cape Vincent, N. Y.	Fine View, N. Y.
71	Frts.	0	Foss Co. (Wash.)	Seattle, Wash.	Botcom Dock.
72	Frts.	1	New York Central R. R. Co. (N. Y.)	New York, N. Y.	6 Beaver Street.
73	Frts.	1	do.	do.	Do.
74	Frts.	0	William LeYare	Ogdenburg, N. Y.	Watertown, N. Y.
75	Frts.	1	Pacific Engineering Co. (Calif.)	San Francisco, Calif.	Oakland, Calif.
76	Frts.	1	Robert Loughlin	New York, N. Y.	Lynbrook, N. Y.

† Formerly barge New York Dock Terminal No. 25.

‡ Formerly barge New York Dock Railway No. 29.

## Unrigged Vessels

Line No.	Official No.	Rtg	Name of vessel	Tonnage		Register dimensions			When built	Where built
				Gross	Net	Length	Breadth	Depth		
						Feet	Feet	Feet		
1	167245	Brg.	Liberty.....	503	503	116.0	30.7	13.4	1918	Kingston, N. Y.
2	167391	Brg.	Liberty.....	247	240	105.6	22.0	10.8	1918	Cohoes, N. Y.
3	168190	Sew.	Liberty.....	19	19	84.0	12.0	4.0	1922	Newport, Mich.
4	168580	Brg.	Liberty.....	215	215	90.1	32.2	8.8	1900	Brooklyn, N. Y.
5	167329	Brg.	Liberty Bell.....	511	511	120.7	30.3	13.4	1918	South Rondout, N. Y.
6	167349	Brg.	Liberty Bond.....	493	493	115.3	31.0	13.5	1918	Kingston, N. Y.
7	167446	Brg.	Liberty Loan.....	440	440	110.0	31.2	12.4	1918	South Rondout, N. Y.
8	167308	Brg.	Lieut. Murray.....	236	222	105.3	22.5	10.5	1918	Whitehall, N. Y.
9	160111	Brg.	<sup>1</sup> Lighter C. C. B. No. 1.....	435	435	112.0	29.2	13.3	1914	Kingston, N. Y.
10	160230	Brg.	<sup>2</sup> Lighter C. C. B. No. 2.....	389	389	95.4	30.0	13.6	1912	South Rondout, N. Y.
11	164460	Sew.	Lighter No. 1.....	33	33	51.6	20.0	4.0	1909	Buffalo, N. Y.
12	167889	Brg.	Lila E. Hanley.....	247	247	105.0	22.0	10.9	1920	Cohoes, N. Y.
13	48560	Sew.	Lillian.....	112	112	75.4	27.9	6.6	1887	Brooklyn, N. Y.
14	48692	Cnl.	Lillian B. Hewitt.....	105	99	97.0	17.5	7.6	1902	Watervliet, N. Y.
15	164080	Sew.	<sup>4</sup> Lilloe No. 1.....	435	435	122.0	40.0	10.0	1910	Port Blakely, Wash.
16	168300	Sew.	Limit.....	258	258	71.0	22.0	6.0	1922	Petersburg, Alaska.
17	162686	Brg.	Lincoln.....	182	154	90.6	28.8	8.0	1906	Weehawken, N. J.
18	164999	Sew.	Linda.....	8	5	35.7	12.2	2.3	1912	Dresden, Me.
19	168905	Brg.	Linda.....	230	230	90.9	21.0	10.7	1924	Whitehall, N. Y.
20	165103	Brg.	Linden.....	443	417	99.4	31.5	8.5	1912	Mariners Harbor, N. Y.
21	169422	Brg.	Little Billie.....	306	306	111.8	33.8	8.8	1925	Tottenville, N. Y.
22	168730	Sew.	Little Emily.....	48	48	74.2	20.0	4.0	1917	Manistiquie, Mich.
23	169263	Brg.	Livingston.....	445	445	100.0	32.2	7.7	1925	Newburgh, N. Y.
24	163856	Brg.	Lizzie Agnes.....	248	248	105.4	31.0	8.1	1909	Kingston, N. Y.
25	165742	Brg.	Lizzie Harvey.....	420	420	110.3	30.2	12.1	1914	Brooklyn, N. Y.
26	48678	Brg.	Lizzie Horan.....	335	335	109.0	28.2	10.9	1901	Rondout, N. Y.
27	163221	Brg.	Lizzie Wallace.....	180	165	132.5	23.6	6.6	1882	Elizabeth City, N. C.
28	165025	Sew.	Lloyd.....	11	11	36.7	15.0	2.5	1912	Hidden Inlet, Alaska.
29	169033	Brg.	Lloyd.....	496	496	195.4	23.9	12.0	1924	Salisbury, Md.
30	162777	Cnl.	Lloyd N. Scott.....	102	97	90.0	17.0	7.5	1906	Rondout, N. Y.
31	166206	Brg.	Lockhart.....	235	235	102.6	30.1	7.0	1913	do.
32	168574	Brg.	Lockhart Ferry.....	9	9	52.0	11.0	2.0	1922	Powhatan, Ark.
33	164043	Brg.	Lockport.....	426	398	100.7	31.4	7.7	1910	Tottenville, N. Y.
34	48631	Sew.	Lockwood VIII.....	148	148	88.7	28.2	7.1	1898	Seattle, Wash.
35	169110	Brg.	Longview Ferry.....	6	6	36.0	7.5	2.6	1923	Johnsville, Ark.
36	162322	Sew.	Lopez.....	15	15	40.0	16.0	3.0	1904	Lopez, Wash.
37	164667	Sew.	Lopez No. 2.....	6	6	29.0	10.0	2.0	1911	do.
38	163550	Brg.	LORAIN.....	593	593	165.0	44.0	12.0	1908	Cleveland, Ohio.
39	160299	Brg.	Lorain.....	294	294	78.6	28.0	6.0	1916	Brooklyn, N. Y.
40	166599	Brg.	Lorona.....	307	307	111.8	33.6	9.2	1900	do.
41	167007	Brg.	Loreley.....	317	317	79.0	28.1	7.7	1917	do.
42	160149	Brg.	LORETTA.....	11	11	54.0	12.0	2.0	1915	Osage City, Mo.
43	167398	Brg.	Loretta.....	452	452	115.3	30.0	12.6	1917	Kingston, N. Y.
44	165318	Brg.	Loretta Monk.....	393	393	90.5	28.0	11.6	1912	do.
45	168542	Brg.	Loretto O'Boyle.....	2,200	2,200	267.3	46.0	23.0	1919	Baltimore, Md.
46	168220	Cnl.	Lorraine.....	125	125	95.9	17.5	7.7	1921	Cohoes, N. Y.
47	169124	Brg.	Los Angeles.....	199	192	116.6	34.2	5.7	1910	Los Angeles, Calif.
48	167327	Brg.	Los Angeles Tuna Canning Co. No. 1.....	62	44	60.5	40.3	5.2	1915	Whilmington, Calif.
49	164443	Sew.	Lota.....	11	11	40.8	12.6	2.8	1911	Ketchikan, Alaska.
50	203891	Brg.	<sup>5</sup> Lottie.....	657	580	177.0	34.5	13.3	1907	Bethel, Del.
51	162467	Sew.	Lottie Koerber.....	58	58	65.6	17.0	6.4	1901	Buffalo, N. Y.
52	169192	Sew.	Louie.....	315	309	110.5	32.5	9.5	1925	Guildersleeve, Conn.
53	163660	Brg.	Louis.....	448	427	116.0	30.2	12.0	1908	do.
54	165253	Brg.	Louis J. Dempsey.....	457	428	175.0	23.9	12.2	1913	do.
55	165497	Cnl.	Louis P. Forth.....	105	99	95.0	17.5	7.6	1913	Watervliet, N. Y.
56	166574	Brg.	Louise.....	307	307	111.8	33.6	9.2	1900	Brooklyn, N. Y.
57	169035	Brg.	Louise.....	250	250	109.4	23.2	11.4	1914	Unknown.
58	160127	Brg.	Louise No. 2.....	18	18	55.0	13.7	3.0	1924	Cottonwood Point, Mo.
59	166280	Brg.	Louise C. Crane.....	392	392	153.5	30.7	10.4	1916	Sharptown, Md.
60	163974	Brg.	Louise E. Schumann.....	379	379	112.0	23.0	11.7	1909	Kingston, N. Y.
61	165249	Brg.	LOUISIANA Chas.....	178	178	100.0	28.3	7.0	1912	New Orleans, La.
62	168512	Brg.	LOUISVILLE.....	291	291	140.3	35.1	6.5	1922	Pittsburgh, Pa.
63	169156	Brg.	Loves Ferry.....	13	13	60.5	16.0	1.8	1924	Knoxville, Tenn.
64	48681	Brg.	Lowndes.....	311	260	80.0	23.2	8.0	1901	Baltimore, Md.
65	48675	Cnl.	Lucretia.....	117	111	95.8	17.7	8.4	1901	Whitehall, N. Y.
66	167774	Brg.	<sup>6</sup> Lucey Hughes.....	535	535	117.5	31.0	14.1	1919	Kingston, N. Y.
67	168610	Brg.	Ludlow.....	475	475	100.0	32.2	8.8	1923	Port Richmond, N. Y.
68	163217	Sew.	Lumber Jack.....	127	127	96.0	39.5	6.2	1907	Superior, Wis.
69	166956	Sew.	Lumber Capital.....	224	224	90.0	36.0	8.0	1924	Seattle, Wash.
70	168316	Brg.	Luna.....	163	163	80.5	50.1	7.7	1906	Brooklyn, N. Y.
71	163460	Sew.	Luna Park.....	23	23	43.5	16.5	3.3	1908	Seattle, Wash.
72	166484	Sew.	Lundgren No. 2.....	16	16	39.7	16.0	3.2	1916	Winslow, Wash.
73	167169	Sew.	Lundgren No. 3.....	36	34	50.0	18.1	4.9	1918	Eagle Harbor, Wash.
74	169399	Brg.	Lunny Crabtree.....	9	9	50.7	11.5	2.1	1925	Rockwood, Tenn.
75	163323	Brg.	Lusitania.....	470	476	130.8	30.0	12.6	1907	Perth Amboy, N. J.

<sup>1</sup> Formerly barge Otto Peterson.<sup>2</sup> Formerly barge Highview.<sup>3</sup> Formerly barge William R. Roze.

# Unrigged Vessels

693

Line No.	Service	Crew	Name of owner	Home port	Address of owner
1	Frt.	1	Cleary Bros. (N. Y.)	New York, N. Y.	116 Broad Street.
2	Frt.	1	John E. Malton	Albany, N. Y.	Waterford, N. Y.
3	Fsh.	0	Stanley Lupenski	Detroit, Mich.	Fair Haven, Mich.
4	Frt.	1	Sherman V. Petrie	New York, N. Y.	15 Moore Street.
5	Frt.	1	Annie H. Bulley	do	1 Broadway.
6	Frt.	0	Anthony O'Boyle	do	16 Bridge Street.
7	Frt.	1	Owen McCaffrey's Sons (N. Y.)	do	1 Broadway.
8	Frt.	1	Edward G. Murray Lighterage & Transportation Co. (N. Y.)	Albany, N. Y.	Waterford, N. Y.
9	Frt.	1	Mystic Steamship Co. (Mass.) (trustees)	Boston, Mass.	111 Devonshire Street.
10	Frt.	0	do	do	Do.
11	Frt.	1	Charles Fix	Buffalo, N. Y.	1820 Niagara Street.
12	Frt.	1	R. G. Huys	Albany, N. Y.	Whitehall, N. Y.
13	Frt.	2	L. Boyer's Sons Co. (N. J.)	New York, N. Y.	82 Beaver Street.
14	Frt.	1	Fred Nugent	Albany, N. Y.	Glen Falls, N. Y.
15	Frt.	0	Lilloo Transportation Co. (Wash.)	Seattle, Wash.	Pier 4.
16	Fsh.	0	Jacob Johnson	Juneau, Alaska	Petersburg, Alaska.
17	Frt.	1	New York Central R. R. Co. (N. Y.)	New York, N. Y.	6 Beaver Street.
18	Frt.	1	John N. Mayers	Bath, Me.	Dresden, Me.
19	Frt.	1	William J. Ryan	Albany, N. Y.	Whitehall, N. Y.
20	Frt.	1	New York Central R. R. Co. (N. Y.)	New York, N. Y.	6 Beaver Street.
21	Frt.	1	Wilson P. Foss	do	250 Park Avenue.
22	Frt.	1	B. J. Gallagher	Milwaukee, Wis.	Marinette, Wis.
23	Frt.	1	New York Central R. R. Co. (N. Y.)	New York, N. Y.	6 Beaver Street.
24	Frt.	1	Daniel H. Mowell	do	1 Broadway.
25	Frt.	1	F. D. Harvey	do	33 Coenties Slip.
26	Frt.	1	George W. Gascoin	do	29 Broadway.
27	Frt.	1	Richmond Cedar Works (Va.)	Newport News, Va.	Richmond, Va.
28	Fsh.	0	Hiddon Inlet Canning Co. (Alaska)	Ketchikan, Alaska	
29	Misc.	2	R. B. Wathen	Baltimore, Md.	Pratt and Frederick Streets.
30	Frt.	1	Lake Champlain Transportation Co. (N. Y.)	Albany, N. Y.	Whitehall, N. Y.
31	Frt.	1	Mallory Steamship Co. (Me.)	New York, N. Y.	Pier 36, North River
32	Pas.	1	Walker Blagg	St. Louis, Mo.	Tulsa, Okla.
33	Frt.	1	New York Central R. R. Co. (N. Y.)	New York, N. Y.	6 Beaver Street.
34	Frt.	0	Bolcom Canal Lumber Co. (Wash.)	Seattle, Wash.	Twelfth Avenue West and Nicker- son Street.
35	Pas.	1	J. F. Avery	Memphis, Tenn.	Johnsville, Ark.
36	Frt.	0	H. H. Davis	Seattle, Wash.	Friday Harbor, Wash.
37	Frt.	0	Lopez Lumber Co. (Wash.)	Port Townsend, Wash.	Do.
38	Tnk.	10	Lorain Coal & Dock Co. (W. Va.)	Cleveland, Ohio	Rockefeller Building.
39	Frt.	1	B. & O. R. R. Co. (Md.)	Baltimore, Md.	Baltimore and Charles Streets.
40	Frt.	1	New York Trap Rock Corporation (N. Y.)	New York, N. Y.	101 Park Avenue.
41	Frt.	1	B. & O. R. R. Co. (Md.)	Baltimore, Md.	Baltimore and Charles Streets.
42	Pas.	0	C. J. Huber	St. Louis, Mo.	Osage City, Mo.
43	Frt.	0	Richard J. Foster	New York, N. Y.	11 Broadway.
44	Frt.	0	Thomas Monk, jr.	do	29 Broadway.
45	Frt.	2	Anthony O'Boyle	do	10 Bridge Street.
46	Frt.	1	National Bank of Whitehall	Albany, N. Y.	Whitehall, N. Y.
47	Drg.	20	Standard Dredging Co. (N. J.)	New York, N. Y.	Woolworth Building.
48	Fsh.	1	C. C. Hill	Los Angeles, Calif.	Long Beach, Calif.
49	Frt.	0	Booth Fisheries Co. (Del.)	Seattle, Wash.	600 Marlon Building.
50	Frt.	3	Lottie V. Wathen	Baltimore, Md.	Pratt and Frederick Streets.
51	Frt.	2	Frank F. Fix	Buffalo, N. Y.	1826 Niagara Street.
52	Frt.	1	Hildersleeve Ship Building Co. (Conn.)	Hartford, Conn.	Hildersleeve, Conn.
53	Frt.	1	James McWilliams Blue Line (N. J.)	New York, N. Y.	1 Broadway.
54	Frt.	1	John J. Dempsey	Philadelphia, Pa.	507 Bullitt Building.
55	Frt.	1	Napoleon Fish	Albany, N. Y.	Champlain, N. Y.
56	Frt.	1	New York Trap Rock Corporation (N. Y.)	New York, N. Y.	101 Park Avenue.
57	Frt.	1	Anthracite Transportation Corporation (Del.)	do	505 Fifth Avenue.
58	Pas.	1	James Taylor	St. Louis, Mo.	Caruthersville, Mo.
59	Frt.	1	Marvel Package Co. (Del.)	Wilmington, Del.	Laurel, Del.
60	Frt.	1	Alexander S. Osterhoudt	New York, N. Y.	33 Coenties Slip.
61	Tnk.	0	Gulf Refining Co. (Tex.)	Port Arthur, Tex.	West Port Arthur, Tex.
62	Tnk.	0	Inland Waterways Co. (Del.)	Louisville, Ky.	314 West Jefferson Street.
63	Pas.	1	Judge George M. Trotter	Chattanooga, Tenn.	Knoxville, Tenn.
64	Frt.	2	B. & O. R. R. Co. (Md.)	Baltimore, Md.	Baltimore and Charles Streets.
65	Frt.	1	John Seegner	Albany, N. Y.	
66	Frt.	1	W. F. & R. Boat Builders (N. Y.)	do	Klingston, N. Y.
67	Frt.	1	New York Central R. R. Co. (N. Y.)	New York, N. Y.	6 Beaver Street.
68	Frt.	3	Whitney Bros. Co. (Wis.)	Duluth, Minn.	Superior, Wis.
69	Frt.	0	Estate of O. G. Olson	Tacoma, Wash.	223 New Yakima Avenue.
70	Frt.	1	Wright & Cobb Lighterage Co. (N. Y.)	New York, N. Y.	17 Battery Place.
71	Frt.	0	H. H. Davis	Seattle, Wash.	Friday Harbor, Wash.
72	Frt.	0	J. H. Lundgren	do	Port Blakely, Wash.
73	Frt.	0	Libby, McNeill & Libby	do	88 Hamilton Street.
74	Pas.	1	W. M. Brown	Chattanooga, Tenn.	Rockwood, Tenn.
75	Frt.	1	Keeler Transportation Line (N. Y.)	New York, N. Y.	1 Broadway.

<sup>a</sup> Formerly scow of F. W. L. Co. No. 1.  
<sup>b</sup> W. T. & B. Co. 40.

<sup>5</sup> Formerly barge Charles S. Hearne.  
<sup>6</sup> Formerly barge Skipper Do Nyse.

## Unrigged Vessels

Line No.	Official No.	Rig	Name of vessel	Tonnage		Register dimensions			When built	Where built
				Gross	Net	Length	Breadth	Depth		
				Feet						
1	111327	Brg.	<sup>1</sup> Lycoming.....	389	389	185.0	23.1	13.6	1901	Pocomoke City, Md.
2	162451	Brg.	<sup>2</sup> Lynn.....	472	472	103.8	23.8	10.9	1905	Elkton, Md.
3	164844	Brg.	<sup>3</sup> Lynnhaven.....	369	341	180.0	23.9	10.8	1912	Seaford, Del.
4	48626	Sow.	Lynn.....	539	539	143.8	32.5	7.1	1898	San Francisco, Calif.
5	169254	Brg.	Lyons.....	445	445	100.0	32.2	7.7	1925	Newburgh, N. Y.
6	162409	Cnl.	Lyons Bros.....	105	99	97.0	17.5	7.3	1905	Watervliet, N. Y.
7	168070	Brg.	M. P. 20 (steel).....	521	521	150.0	36.1	10.6	1920	Kearny, N. J.
8	168071	Brg.	M. P. 21 (steel).....	521	521	150.0	36.1	10.6	1920	do.
9	168072	Brg.	M. P. 22 (steel).....	521	521	150.0	36.1	10.6	1920	do.
10	168073	Brg.	M. P. 23 (steel).....	521	521	150.0	36.1	10.6	1920	do.
11	168966	Brg.	M. P. 24 (steel).....	521	521	150.0	36.1	10.6	1924	do.
12	168967	Brg.	M. P. 25 (steel).....	521	521	150.0	36.1	10.6	1924	do.
13	166369	Sew.	M. P. Co. A.....	19	19	48.4	15.7	3.3	1916	Anacortes, Wash.
14	166370	Sew.	M. P. Co. B.....	11	11	34.9	12.8	3.3	1916	do.
15	166371	Sew.	M. P. Co. C.....	18	18	47.4	13.9	3.5	1916	do.
16	166400	Sew.	M. P. Co. D.....	19	19	48.0	15.7	3.2	1916	do.
17	166372	Sew.	M. P. Co. 5.....	13	13	44.2	13.7	2.9	1916	do.
18	160065	Brg.	M. P. No. 1 (steel).....	318	318	122.7	30.1	10.8	1915	Baltimore, Md.
19	166079	Brg.	M. P. No. 2 (steel).....	564	564	200.7	30.1	10.8	1915	do.
20	160126	Brg.	M. P. No. 3 (steel).....	764	764	224.3	34.0	11.7	1915	Port Richmond, N. Y.
21	163840	Brg.	M. T. No. 1.....	636	636	192.0	43.0	9.6	1909	Winslow, Wash.
22	163841	Brg.	M. T. No. 2.....	636	636	192.0	43.0	9.6	1909	do.
23	164892	Brg.	M. T. No. 3.....	775	775	190.7	42.0	11.0	1912	do.
24	164973	Brg.	M. T. No. 4.....	815	815	191.0	42.2	11.0	1912	do.
25	145382	Sow.	<sup>4</sup> M. T. No. 6 (iron).....	1,315	1,315	331.0	42.0	11.7	1884	Portland, Oreg.
26	169386	Sew.	M. T. No. 7.....	823	823	269.4	42.1	9.9	1925	Seattle, Wash.
27	166109	Brg.	M. E. Co. No. 1.....	149	140	80.3	31.9	5.9	1915	Baltimore, Md.
28	168332	Sew.	M. M. Co. No. 10.....	89	89	70.4	23.9	6.0	1922	Bellingham, Wash.
29	168650	Sew.	M. M. Co. No. 12.....	361	361	71.1	32.0	7.0	1923	Seattle, Wash.
30	168721	Sow.	M. M. Co. No. 14.....	172	172	88.3	32.0	7.0	1923	do.
31	166140	Brg.	M. G. O. Co. No. 12.....	331	331	150.6	36.0	7.6	1915	Westlake, La.
32	167696	Brg.	M. G. O. Co. No. 20.....	79	79	80.3	22.5	5.0	1919	Orange, Tex.
33	167697	Brg.	M. G. O. Co. No. 21.....	79	79	80.3	22.5	5.0	1919	do.
34	165212	Sew.	M. S. P. Co. No. 1.....	20	20	36.0	17.7	3.9	1913	Seattle, Wash.
35	165213	Sow.	M. S. P. Co. No. 2.....	20	20	36.0	17.7	3.9	1913	do.
36	165589	Sew.	<sup>5</sup> M. T. Ry. No. 5.....	376	376	140.0	33.6	8.0	1914	Raymond, Wash.
37	165937	Brg.	M. T. & T. Co. No. 36.....	277	277	112.3	32.2	8.4	1912	Brooklyn, N. Y.
38	166015	Brg.	M. T. & T. Co. No. 58.....	302	302	112.3	33.0	9.2	1915	Tottenville, N. Y.
39	166016	Brg.	M. T. & T. Co. No. 60.....	302	302	112.3	33.0	9.2	1915	do.
40	166017	Brg.	M. T. & T. Co. No. 62.....	302	302	112.3	33.0	9.2	1915	do.
41	166018	Brg.	M. T. & T. Co. No. 64.....	302	302	112.3	33.0	9.2	1915	do.
42	162672	Brg.	M. McMullen.....	223	223	100.5	31.2	8.0	1893	Port Richmond, N. Y.
43	167497	Brg.	M. Mathieson.....	300	300	111.7	33.7	8.8	1900	Brooklyn, N. Y.
44	167748	Brg.	M. A. Brennan.....	241	241	108.0	22.5	10.5	1919	Athens, N. Y.
45	167691	Brg.	M. A. Lenahan.....	451	451	112.0	29.0	13.6	1919	do.
46	169695	Brg.	<sup>6</sup> M. A. Reynolds.....	484	484	117.0	30.3	12.9	1917	South Rondout, N. Y.
47	167866	Brg.	M. C. Ferry.....	8	8	40.4	10.0	2.5	1919	Mound City, Ill.
48	160571	Brg.	M. D. Wandell.....	353	353	115.3	36.2	9.2	1911	Rockland Lake, N. Y.
49	166011	Brg.	M. H. Hammond.....	232	228	97.0	25.8	10.0	1915	Rondout, N. Y.
50	51437	Brg.	M. J. Derby.....	282	282	102.0	26.2	10.3	1902	do.
51	164109	Brg.	<sup>7</sup> M. J. McCaffrey.....	374	374	112.9	27.8	11.6	1909	Kingston, N. Y.
52	166363	Brg.	M. J. O'Donnell.....	462	463	115.0	30.2	13.0	1913	Brooklyn, N. Y.
53	168092	Brg.	M. L. Ferguson.....	28	28	70.0	17.9	2.5	1924	Louden, Tenn.
54	169474	Cnl.	M. M. Pease.....	278	278	106.1	23.0	11.8	1925	Kingston, N. Y.
55	163637	Brg.	M. T. Farrell.....	310	310	96.0	29.4	11.4	1908	do.
56	166572	Brg.	M. W. Martin.....	307	307	111.8	33.6	9.2	1899	Brooklyn, N. Y.
57	163330	Brg.	Mabel.....	340	346	105.4	27.0	11.6	1907	Kingston, N. Y.
58	167429	Brg.	Mabel.....	306	306	111.0	33.4	8.9	1915	Verplancks Point, N. Y.
59	169259	Sew.	<sup>8</sup> Mackerel.....	200	200	110.0	30.0	6.8	1909	Pensacola, Fla.
60	58055	Brg.	<sup>9</sup> Machodoc.....	367	367	161.2	24.0	10.8	1915	Elkton, Md.
61	169503	Brg.	Mack.....	506	506	115.0	29.9	13.8	1921	West New Brighton, N. Y.
62	164369	Brg.	Macon.....	179	179	85.7	30.0	7.8	1908	Brooklyn, N. Y.
63	51395	Brg.	Macy.....	176	168	78.9	21.7	10.6	1898	South Rondout, N. Y.
64	166861	Brg.	McAllister Bros. No. 8.....	141	141	85.9	29.1	6.6	1900	Rondout, N. Y.
65	166865	Brg.	McAllister Bros. No. 11.....	212	212	98.6	31.2	8.1	1900	Brooklyn, N. Y.
66	166866	Brg.	McAllister Bros. No. 12.....	214	214	90.4	31.3	8.0	1901	do.
67	166252	Brg.	McAllister Bros. No. 10.....	279	279	106.0	34.0	8.8	1904	do.
68	166867	Brg.	McAllister Bros. No. 17.....	165	165	89.6	28.9	7.5	1901	Rondout, N. Y.
69	166868	Brg.	McAllister Bros. No. 18.....	333	333	80.6	28.8	7.0	1902	Kingston, N. Y.
70	166869	Brg.	McAllister Bros. No. 20.....	275	275	104.5	34.1	8.7	1903	Brooklyn, N. Y.
71	166870	Brg.	McAllister Bros. No. 22.....	258	258	101.5	33.0	9.1	1903	Rondout, N. Y.
72	166871	Brg.	McAllister Bros. No. 23.....	238	238	101.2	33.2	8.1	1904	do.
73	167096	Brg.	McAllister Bros. No. 24.....	145	145	84.8	29.0	6.8	1902	do.
74	42840	Brg.	<sup>10</sup> McAllister Bros. No. 28.....	337	337	85.6	29.2	7.4	1899	Brooklyn, N. Y.
75	34380	Brg.	<sup>11</sup> McAllister Bros. No. 29.....	352	320	87.4	29.9	7.8	1899	do.
76	63014	Brg.	<sup>12</sup> McAllister Bros. No. 30.....	153	153	85.9	29.2	7.1	1899	do.

<sup>1</sup> Formerly barge Robert Donaldson.  
<sup>2</sup> Formerly barge Irma Melville.  
<sup>3</sup> Formerly barge Mollie Weston.

<sup>4</sup> Formerly st. p. Tacoma.  
<sup>5</sup> Formerly scow P. S. & W. H. Ry. Co. No. 1.  
<sup>6</sup> Formerly barge James A. Murray.

# Unrigged Vessels

695

Line No.	Service	Crew	Name of owner	Home port	Address of owner
1	Frt.	2	Robert B. Wathon.....	Baltimore, Md.....	Pratt and Frederick Streets.
2	Frt.	3	George F. Pettinos.....	Philadelphia, Pa.....	1206 Locust Street.
3	Frt.	3	Southern Transportation Co. (N. J.).....	do.....	Commercial Trust Building.
4	Frt.	1	American Yukon Navigation Co. (W. Va.).....	Eagle, Alaska.....	Skagway, Alaska.
5	Frt.	1	New York Central R. R. Co. (N. Y.).....	New York, N. Y.....	6 Beaver Street.
6	Frt.	1	George C. Donohue.....	Albany, N. Y.....	Whitehall, N. Y.
7	Tnk.	2	Mexican Petroleum Corporation (Me.).....	New York, N. Y.....	120 Broadway.
8	Tnk.	2	do.....	do.....	Do.
9	Tnk.	2	do.....	do.....	Do.
10	Tnk.	2	do.....	do.....	Do.
11	Tnk.	2	do.....	do.....	Do.
12	Tnk.	2	do.....	do.....	Do.
13	Frt.	0	Marani Products Co. (Wash.).....	Seattle, Wash.....	Anacortes, Wash.
14	Fsh.	0	J. E. Trafton.....	do.....	Do.
15	Fsh.	0	do.....	do.....	Do.
16	Frt.	0	Marani Products Co. (Wash.).....	do.....	Do.
17	Fsh.	0	Nooksack Canning Co. (Wash.).....	do.....	Beach, Wash.
18	Frt.	2	Mexican Petroleum Corporation (Me.).....	New York, N. Y.....	120 Broadway.
19	Frt.	2	do.....	do.....	Do.
20	Tnk.	2	do.....	do.....	Do.
21	Frt.	0	Chicago, Milwaukee & St. Paul R. R. Co. (Wis.).....	Seattle, Wash.....	611 White Building.
22	Frt.	0	do.....	do.....	Do.
23	Frt.	0	do.....	do.....	Do.
24	Frt.	0	do.....	do.....	Do.
25	Frt.	0	do.....	do.....	Do.
26	Fer.	2	do.....	do.....	Do.
27	Frt.	1	Arundel Corporation (Md.).....	Baltimore, Md.....	Pier 2, Pratt Street.
28	Frt.	0	Morrison Mill Co. (Wash.).....	Seattle, Wash.....	Blaine, Wash.
29	Frt.	0	do.....	do.....	Anacortes, Wash.
30	Frt.	0	do.....	do.....	Bellingham, Wash.
31	Frt.	2	Mexican Gulf Oil Co. (Tex.).....	Port Arthur, Tex.....	Beaumont, Tex.
32	Tnk.	0	do.....	do.....	Do.
33	Tnk.	0	do.....	do.....	Do.
34	Frt.	1	Midnight Sun Packing Co. (Wash.).....	Seattle, Wash.....	349 Kinnear Place.
35	Frt.	0	do.....	do.....	Do.
36	Frt.	0	Chicago, Milwaukee & St. Paul Ry. Co. (Wis.).....	do.....	611 White Building.
37	Frt.	2	Moran Towing & Transportation Co. (N. Y.).....	New York, N. Y.....	17 Battery Place.
38	Frt.	1	do.....	do.....	Do.
39	Frt.	1	do.....	do.....	Do.
40	Frt.	1	do.....	do.....	Do.
41	Frt.	1	do.....	do.....	Do.
42	Frt.	1	John R. McMullen.....	do.....	1 Broadway.
43	Frt.	1	New York Trap Rock Corporation (N. Y.).....	do.....	101 Park Avenue.
44	Frt.	1	Richard Lenahan.....	Albany, N. Y.....	Athens, N. Y.
45	Frt.	1	do.....	do.....	Do.
46	Frt.	1	James McWilliams Blue Line (N. J.).....	New York, N. Y.....	1 Broadway.
47	Pas.	1	F. M. Jones.....	Louisville, Ky.....	Hickman, Ky.
48	Frt.	1	New York Trap Rock Corporation (N. Y.).....	New York, N. Y.....	101 Park Avenue.
49	Frt.	1	James F. Dwyer.....	Albany, N. Y.....	Kingston, N. Y.
50	Frt.	1	Michael J. Derby.....	New York, N. Y.....	17 State Street.
51	Frt.	1	Owen McCaffrey's Sons (N. Y.).....	do.....	1 Broadway.
52	Frt.	1	James T. O'Donnell.....	do.....	44 Whitehall Street.
53	Pas.	2	Blair Ferry Co. (Tenn.).....	Chattanooga, Tenn.....	Loudon, Tenn.
54	Frt.	1	W. F. & R. Boat Builders (N. Y.).....	New York, N. Y.....	1 Broadway.
55	Frt.	0	James T. O'Donnell.....	do.....	44 Whitehall Street.
56	Frt.	1	New York Trap Rock Corporation (N. Y.).....	do.....	101 Park Avenue.
57	Frt.	0	McWilliams Bros. (N. Y.).....	do.....	1 Broadway.
58	Frt.	0	New Haven Trap Rock Co. (Conn.).....	New Haven, Conn.....	69 Church Street.
59	Fsh.	1	Graham Bros. (Calif.).....	Los Angeles, Calif.....	Long Beach, Calif.
60	Frt.	1	Southern Transportation Co. (N. J.).....	Philadelphia, Pa.....	Commercial Trust Building.
61	Frt.	1	George A. McWilliams.....	New York, N. Y.....	15 Moore Street.
62	Frt.	1	Clyde Steamship Co. (Me.).....	do.....	Pier 36, North River.
63	Frt.	1	Harold L. Valentine (N. Y.).....	do.....	11 Broadway.
64	Frt.	1	James P. McAllister.....	do.....	17 State Street.
65	Frt.	1	do.....	do.....	Do.
66	Frt.	1	do.....	do.....	Do.
67	Frt.	1	do.....	do.....	Do.
68	Frt.	1	do.....	do.....	Do.
69	Frt.	1	do.....	do.....	Do.
70	Frt.	1	do.....	do.....	Do.
71	Frt.	1	do.....	do.....	Do.
72	Frt.	1	do.....	do.....	Do.
73	Frt.	1	do.....	do.....	Do.
74	Frt.	1	do.....	do.....	Do.
75	Frt.	1	do.....	do.....	Do.
76	Frt.	1	do.....	do.....	Do.

7 Formerly barge Hattie L. Aldrich.  
 8 Formerly U. S. Navy No. 231.  
 9 Formerly barge Sirius.

10 Formerly barge Henry H. Lee.  
 11 Formerly barge Charles Hough.  
 12 Formerly barge W. H. Hill.

Line No.	Official No.	Rtg	Name of vessel	Tonnage		Register dimensions			When built	Where built	
				Gross	Net	Length	Breadth	Depth			
							<i>Fect</i>	<i>Fect</i>	<i>Fect</i>		
1	37607	Brg.	<sup>1</sup> McAllister Bros. No. 31	160	160	97.3	29.0	7.9	1900	Brooklyn, N. Y.	
2	59479	Brg.	<sup>2</sup> McAllister Bros. No. 32	190	174	100.0	30.2	7.4	1897	Long Island City, N. Y.	
3	169872	Brg.	McAllister Bros. No. 35	383	383	88.3	28.9	7.5	1904	Rondout, N. Y.	
4	166873	Brg.	McAllister Bros. No. 37	304	304	112.2	34.7	8.7	1904	do.	
5	166874	Brg.	McAllister Bros. No. 38	239	239	105.5	30.0	8.2	1904	Kingston, N. Y.	
6	167085	Brg.	McAllister Bros. No. 40	377	377	95.7	28.2	6.2		Unknown	
7	166876	Brg.	McAllister Bros. No. 43	270	270	106.7	31.9	8.0	1905	Rondout, N. Y.	
8	166877	Brg.	McAllister Bros. No. 40	228	228	103.1	31.4	8.0	1906	do.	
9	167086	Brg.	McAllister Bros. No. 47	135	135	75.0	28.2	7.3		Damascus, N. Y.	
10	166878	Brg.	McAllister Bros. No. 48	332	332	108.8	35.3	9.0	1901	Kingston, N. Y.	
11	166253	Brg.	McAllister Bros. No. 52	301	301	115.7	36.3	8.7	1910	Rondout, N. Y.	
12	166879	Brg.	McAllister Bros. No. 54	230	236	100.3	32.0	8.4	1907	Noank, Conn.	
13	166880	Brg.	McAllister Bros. No. 55	354	354	115.4	36.0	9.5	1907	Brooklyn, N. Y.	
14	166881	Brg.	McAllister Bros. No. 57	282	282	104.3	34.3	8.7	1909	Rondout, N. Y.	
15	166882	Brg.	McAllister Bros. No. 58	369	300	110.4	33.2	9.4	1911	do.	
16	166883	Brg.	McAllister Bros. No. 59	266	266	106.2	33.2	8.3	1911	do.	
17	166884	Brg.	McAllister Bros. No. 60	234	234	99.7	31.2	8.2	1912	Port Richmond, N. Y.	
18	167087	Brg.	McAllister Bros. No. 61	374	374	79.5	29.5	7.3		Unknown	
19	165303	Brg.	McAllister Bros. No. 63	415	415	120.0	38.1	9.9	1912	Kingston, N. Y.	
20	166886	Brg.	McAllister Bros. No. 64	334	334	112.9	35.8	9.4	1913	Port Richmond, N. Y.	
21	166887	Brg.	McAllister Bros. No. 67	201	201	90.5	32.1	8.0	1913	do.	
22	166888	Brg.	McAllister Bros. No. 69	222	222	100.3	30.5	8.1	1908	Rondout, N. Y.	
23	166890	Brg.	McAllister Bros. No. 71	387	387	117.5	35.9	10.0	1914	Port Richmond, N. Y.	
24	166891	Brg.	McAllister Bros. No. 72	310	310	110.6	34.2	8.7	1914	Brooklyn, N. Y.	
25	167089	Brg.	McAllister Bros. No. 74	285	285	110.2	31.7	8.9		Unknown	
26	167090	Brg.	McAllister Bros. No. 75	210	219	100.5	29.0	8.5		do.	
27	166892	Brg.	McAllister Bros. No. 76	431	431	122.7	40.3	10.0	1916	Port Richmond, N. Y.	
28	166893	Brg.	McAllister Bros. No. 77	285	285	111.1	33.3	8.1	1916	Kingston, N. Y.	
29	166254	Brg.	McAllister Bros. No. 78	363	363	118.5	36.2	9.6	1916	Port Richmond, N. Y.	
30	166894	Brg.	McAllister Bros. No. 79	275	275	110.8	32.8	8.1	1916	Kingston, N. Y.	
31	167092	Brg.	McAllister Bros. No. 81	203	203	105.7	29.2	7.8		Unknown	
32	166895	Brg.	McAllister Bros. No. 82	300	300	111.7	32.8	8.0	1916	Athens, N. Y.	
33	166896	Brg.	McAllister Bros. No. 84	238	238	100.3	29.8	8.8	1917	Port Richmond, N. Y.	
34	165964	Brg.	McBee (composite)	10	10	50.0	14.0	1.8	1914	Straw Plains, Tenn.	
35	162020	Brg.	<sup>3</sup> McCaffrey Line	477	477	121.8	30.2	13.3	1903	West New Brighton, N. Y.	
36	166927	Brg.	McCrosky No. 1	35	35	45.0	20.8	3.0	1917	Los Angeles, Calif.	
37	35502	Brg.	<sup>4</sup> McCusker and Schroeder	287	278	101.6	24.0	10.0	1899	Gldersleeve, Conn.	
38	51376	Sow.	McKinley	22	22	50.2	15.9	3.0	1900	Anacortes, Wash.	
39	169089	Brg.	McGeo's Ferry	14	14	58.0	11.0	2.8	1923	O'Neal, Ark.	
40	163249	Brg.	McNab	633	633	149.0	34.2	6.8	1906	St. Michael, Alaska.	
41	167104	Brg.	Maderia	317	317	79.9	28.1	7.7	1917	Brooklyn, N. Y.	
42	51412	Brg.	Madelline	313	326	108.5	27.3	12.4	1901	Gldersleeve, Conn.	
43	168211	Brg.	<sup>5</sup> Madelline	437	437	103.0	31.0	13.5	1920	Kingston, N. Y.	
44	168852	Brg.	Madelline	1,079	1,050	125.0	50.0	4.5	1923	Pittsburgh, Pa.	
45	165424	Brg.	<sup>6</sup> Madge	330	330	89.1	29.9	6.0	1913	Suffolk, Va.	
46	168510	Brg.	MADISON	291	291	140.0	35.1	6.5	1922	Pittsburgh, Pa.	
47	168588	Brg.	Madison	481	481	100.0	32.3	8.8	1923	Brooklyn, N. Y.	
48	169103	Brg.	Madison	210	210	99.0	30.2	7.8	1924	Chelsea, N. Y.	
49	167094	Brg.	Maclennan	337	332	105.0	26.0	12.5	1917	Athens, N. Y.	
50	51453	Brg.	Maggle Feoney	333	333	111.8	26.3	11.4	1902	Rondout, N. Y.	
51	169654	Brg.	<sup>7</sup> Maggio Perry	212	242	101.2	25.3	10.5	1920	Kingston, N. Y.	
52	169206	Brg.	Magness Ferry	6	6	40.2	11.8	2.1	1925	Magness, Ark.	
53	166178	Brg.	Magnolene	840	840	201.0	39.0	12.0	1915	Westlake, La.	
54	51456	Brg.	Magnolia	151	104	80.0	28.0	7.8	1903	Baltimore, Md.	
55	167790	Cnl.	Magnolia	122	113	97.0	17.0	9.4	1905	Lockport, N. Y.	
56	169396	Sow.	Magnolia No. 7	225	225	90.0	36.0	8.0	1925	Seattle, Wash.	
57	167138	Brg.	Magnolia Petroleum Co. No. 6	537	527	166.0	31.6	9.8	1917	Harrisburg, Tex.	
58	164554	Brg.	Maher Bros.	287	287	100.1	28.8	9.6	1911	Kingston, N. Y.	
59	51460	Brg.	Mahoning	229	229	130.0	23.1	8.4	1903	Camden, N. J.	
60	51247	Brg.	Majestic	285	285	109.7	25.2	11.0	1894	Gldersleeve, Conn.	
61	162674	Brg.	MAJESTIC	560	372	110.0	40.0	13.0	1905	Manitowoc, Wis.	
62	169039	Brg.	Major	45	45	80.0	18.1	3.5	1921	Mound City, Ill.	
63	167264	Brg.	Major Murray	253	246	100.0	22.5	11.1	1918	Cohoes, N. Y.	
64	163932	Brg.	Malcolm	449	433	116.5	30.2	12.0	1909	Gldersleeve, Conn.	
65	164098	Brg.	Malden	425	398	100.6	31.4	7.7	1910	Tottenville, N. Y.	
66	51310	Brg.	Malone	419	388	101.0	30.0	7.7	1899	Brooklyn, N. Y.	
67	51301	Sow.	Mame	5	5	32.2	10.3	2.5	1896	Anacortes, Wash.	
68	164143	Brg.	Mame Cavanaugh	372	372	104.8	28.1	11.8	1908	Kingston, N. Y.	
69	167550	Brg.	Mame A. Murray	271	297	106.0	22.5	12.1	1910	Cohoes, N. Y.	
70	51338	Brg.	Mamie	283	270	105.0	24.5	10.8	1899	Gldersleeve, Conn.	
71	162311	Brg.	Mamie and Frank	345	345	109.3	27.0	11.3	1904	Rondout, N. Y.	
72	51351	Brg.	Mamie Fahy	294	294	102.0	26.2	10.8	1899	do.	
73	166840	Cnl.	Mamie Hanley	133	133	96.4	17.0	8.5	1906	Whitehall, N. Y.	

<sup>1</sup> Formerly barge Frances A. Hall.<sup>2</sup> Formerly barge Thomas M. Parsons.<sup>3</sup> Formerly barge B. R. Dudley.<sup>4</sup> Formerly barge Dorothea.

# Unrigged Vessels

697

Line No.	Service	Crew	Name of owner	Home port	Address of owner
1	Frt.	1	James P. McAllister	New York, N. Y.	17 State Street.
2	Frt.	1	do	do	Do.
3	Frt.	1	do	do	Do.
4	Frt.	1	do	do	Do.
5	Frt.	1	do	do	Do.
6	Frt.	1	do	do	Do.
7	Frt.	1	do	do	Do.
8	Frt.	1	do	do	Do.
9	Frt.	1	do	do	Do.
10	Frt.	1	do	do	Do.
11	Frt.	1	do	do	Do.
12	Frt.	1	do	do	Do.
13	Frt.	1	do	do	Do.
14	Frt.	1	do	do	Do.
15	Frt.	1	do	do	Do.
16	Frt.	1	do	do	Do.
17	Frt.	1	do	do	Do.
18	Frt.	1	do	do	Do.
19	Frt.	1	do	do	Do.
20	Frt.	1	do	do	Do.
21	Frt.	1	do	do	Do.
22	Frt.	1	do	do	Do.
23	Frt.	1	do	do	Do.
24	Frt.	1	do	do	Do.
25	Frt.	1	do	do	Do.
26	Frt.	1	do	do	Do.
27	Wrk.	1	Merritt & Chapman Derrick & Wrecking Co. (W. Va.)	do	17 Battery Place.
28	Frt.	1	James P. McAllister	do	24 State Street.
29	Frt.	1	do	do	Do.
30	Frt.	1	do	do	Do.
31	Frt.	1	do	do	Do.
32	Frt.	1	do	do	Do.
33	Frt.	1	do	do	Do.
34	Fer.	0	Geo. M. Trotter	Chattanooga, Tenn.	Knoxville, Tenn.
35	Ft.	1	Charles A. McCaffrey	New York, N. Y.	1 Broadway.
36	Fsh.	1	Standard Packing Co. (Calif.)	Los Angeles, Calif.	Wilmington, Calif.
37	Frt.	1	David E. Leach	New York, N. Y.	29 Broadway.
38	Fsh.	0	Alaska Consolidated Canneries (Del.)	Ketchikan, Alaska	
39	Pas.	1	James McGee	Memphis, Tenn.	O'Neal, Ark.
40	Frt.	0	Waechter Bros. Co. (Wash.)	Seward, Alaska	Fairbanks, Alaska.
41	Frt.	1	B. & O. R. R. Co. (Md.)	Baltimore, Md.	Baltimore and Charles Streets.
42	Frt.	1	McWilliams Bros. (N. Y.)	New York, N. Y.	1 Broadway.
43	Frt.	1	Elizabeth A. Farrell	do	17 State Street.
44	Pas.	0	John Eichleay, jr., Co.	Pittsburgh, Pa.	South Twentieth and Wharton Sts.
45	Frt.	1	R. S. Haight	New York, N. Y.	17 State Street.
46	Tnk.	0	Inland Waterways Co. (Del.)	Louisville, Ky.	314 West Jefferson Street.
47	Frt.	1	New York Central R. R. Co. (N. Y.)	New York, N. Y.	6 Beaver Street.
48	Frt.	1	Wm. Spencer & Son Corporation (N. Y.)	do	40 Rector Street.
49	Frt.	1	Harold L. Valentin (N. Y.)	do	11 Broadway.
50	Frt.	1	Bernard R. Feeney	do	1 Broadway.
51	Frt.	1	Frank Perry	do	29 Broadway.
52	Pas.	1	Tom Batson	Memphis, Tenn.	Magness, Ark.
53	Frt.	3	Magnolia Petroleum Co. (Tex.)	Port Arthur, Tex.	Beaumont, Tex.
54	Frt.	2	B. & O. R. R. Co. (Md.)	Baltimore, Md.	Baltimore and Charles Streets.
55	Frt.	1	Wm. Guindon	Rouses Point, N. Y.	Champlain, N. Y.
56	Frt.	0	O. G. Olson Estate	Tacoma, Wash.	Box 1493.
57	Tnk.	1	New England Fuel Oil Co. (Me.)	Port Arthur, Tex.	Dallas, Tex.
58	Frt.	1	Red Star Towing & Transportation Co. (W. Va.)	New York, N. Y.	17 Battery Place.
59	Tnk.	1	Gulf Refining Co. (Tex.)	Port Arthur, Tex.	West Port Arthur, Tex.
60	Frt.	0	McWilliams Bros. (N. Y.)	New York, N. Y.	1 Broadway.
61	Frt.	8	Great Lakes Dredge & Dock Co. (N. J.)	Duluth, Minn.	First National Bank Building.
62	Pas.	1	Thos. H. Purks	St. Louis, Mo.	Calo, Ill.
63	Frt.	1	Edward G. Murray Lighterage & Transportation Co. (N. Y.)	Albany, N. Y.	Waterford, N. Y.
64	Frt.	1	James McWilliams Blue Line (N. Y.)	New York, N. Y.	1 Broadway.
65	Frt.	1	New York Central R. R. Co. (N. Y.)	do	6 Beaver Street.
66	Frt.	1	do	do	Do.
67	Frt.	0	Eldalgo Island Packing Co. (Me.)	Seattle, Wash.	Anacortes, Wash.
68	Frt.	1	John J. Hammond	New York, N. Y.	59 Pearl Street.
69	Frt.	1	Edward G. Murray Lighterage & Transportation Co. (N. Y.)	Albany, N. Y.	Waterford, N. Y.
70	Frt.	1	McWilliams Bros. (N. Y.)	New York, N. Y.	1 Broadway.
71	Frt.	0	James Fields	do	29 Broadway.
72	Frt.	1	Wm. A. Golden	do	143 Liberty Street.
73	Frt.	0	Charles E. Hanley	do	Woodcliff, N. J.

<sup>5</sup> Formerly barge Sally Scully.  
<sup>6</sup> Formerly barge O. D. No. 46.

<sup>7</sup> Formerly barge Princess Pat.

## Unrigged Vessels

Line No.	Official No.	Rig	Name of vessel	Tonnage		Register dimensions			When built	Where built
				Gross	Net	Length	Breadth	Depth		
1	166807	Brg.	MAMMOTH.....	1,392	1,361	237.0	52.6	10.7	1917	Ambridge, Pa.....
2	166308	Brg.	Manitou.....	263	263	130.0	30.0	4.0	1916	Wabasha, Minn.....
3	165187	Brg.	MANITOWOC.....	2,065	2,065	360.0	89.0	7.4	1913	Manitowoc, Wis.....
4	164213	Cnl.	Manley D. Marshall.....	105	100	95.5	17.6	8.0	1901	Northumberland, N. Y.....
5	169460	Drq.	Maracaibo.....	275	272	109.9	34.1	7.3	1926	Baltimore, Md.....
6	51330	Sow.	March.....	104	104	88.4	24.0	5.7	1895	Tacoma, Wash.....
7	162629	Brg.	Marcy.....	182	153	90.6	29.0	7.9	1905	Weehawken, N. J.....
8	51430	Brg.	Margaret.....	345	345	105.8	28.4	11.4	1902	Rondout, N. Y.....
9	162030	Brg.	Margaret.....	384	368	121.3	27.5	12.0	1903	Gildersleeve, Conn.....
10	162549	Cnl.	Margaret.....	104	99	94.2	17.8	7.2	1905	Rondout, N. Y.....
11	163239	Brg.	Margaret.....	345	345	105.9	27.2	11.6	1907	Kingston, N. Y.....
12	168651	Brg.	Margaret.....	13	13	60.0	16.0	1.9	1922	Knoxville, Tenn.....
13	169159	Brg.	Margaret B.....	277	277	111.0	36.0	7.7	1924	Weehawken, N. J.....
14	92117	Brg.	Margaret C.....	58	55	69.0	25.0	5.0	1889	San Francisco, Calif.....
15	168189	Cnl.	Margaret D.....	146	146	96.1	17.7	9.6	.....	Unknown.....
16	166582	Brg.	Margaret K.....	447	447	112.0	29.0	13.1	1916	Rondout, N. Y.....
17	162529	Cnl.	Margaret Carbray.....	103	98	96.5	17.6	7.8	1904	Champlain, N. Y.....
18	51421	Brg.	Margaret Hart.....	300	300	111.0	24.5	10.6	1901	Rondout, N. Y.....
19	163394	Brg.	Margaret Leach.....	399	399	112.1	28.2	12.3	1907	Kingston, N. Y.....
20	168725	Brg.	Margaret McCullough.....	340	340	115.9	34.2	9.2	1923	Brooklyn, N. Y.....
21	166757	Brg.	Margaret Murray.....	247	240	105.6	22.0	10.8	1917	Cohoes, N. Y.....
22	169222	Brg.	Margaret A. Hanley.....	279	279	102.9	23.1	11.7	1925	Kingston, N. Y.....
23	164203	Cnl.	Margaret A. Hines.....	129	125	96.0	17.6	8.0	1910	Whitehall, N. Y.....
24	56699	Brg.	Margaret E. Bunting.....	447	447	190.2	23.8	10.9	1902	Elkton, Md.....
25	165327	Cnl.	Margaret M. Feeley.....	108	100	96.0	17.5	7.8	1913	Whitehall, N. Y.....
26	163930	Cnl.	Margaret M. Graves.....	119	109	92.9	17.7	8.0	1908	Tonawanda, N. Y.....
27	167440	Brg.	Margaret T. Bulger.....	359	359	100.8	29.0	12.1	1917	Kingston, N. Y.....
28	51446	Brg.	Margaret T. Greer.....	322	322	105.9	29.4	11.4	1902	Sleightsburg, N. Y.....
29	163926	Cnl.	Marguerite Egan.....	124	117	92.5	17.5	8.0	1909	Whitehall, N. Y.....
30	51305	Brg.	Marla.....	153	153	70.7	29.9	9.2	1898	Port Richmond, N. Y.....
31	166600	Brg.	Marla.....	289	289	111.8	33.3	8.7	1906	Camden, N. J.....
32	165051	Cnl.	Marian O'Neill.....	104	99	96.0	17.5	7.8	1912	Rondout, N. Y.....
33	168862	Brg.	Maricopa.....	281	281	100.1	34.3	9.2	1923	Kingston, N. Y.....
34	166823	Brg.	Marie.....	313	313	111.4	33.0	9.1	1913	Rondout, N. Y.....
35	165498	Cnl.	Marie C. Hanley.....	108	100	96.0	17.5	7.8	1913	Whitehall, N. Y.....
36	168669	Brg.	Marie F. Gilligan.....	451	451	112.0	29.0	13.6	1923	Athens, N. Y.....
37	51356	Brg.	Marlotta.....	313	261	80.0	28.0	7.9	1900	Baltimore, Md.....
38	51285	Brg.	Marlon.....	383	369	122.1	28.0	10.7	1898	Gildersleeve, Conn.....
39	51316	Brg.	Marlon.....	178	165	101.4	28.6	7.1	1898	Tottenville, N. Y.....
40	166343	Brg.	Marlon.....	322	322	99.8	26.2	11.6	1915	South Rondout, N. Y.....
41	166573	Brg.	Marlon.....	353	353	115.3	36.2	9.2	1916	Rockland Lake, N. Y.....
42	168600	Brg.	Marlon.....	481	481	100.0	32.3	8.8	1923	Brooklyn, N. Y.....
43	164275	Cnl.	Marlon Heffern.....	106	99	96.0	17.6	7.8	1910	Rondout, N. Y.....
44	166939	Cnl.	Marlon Murray.....	117	113	96.6	17.7	8.0	1910	Schuylerville, N. Y.....
45	167275	Brg.	Marlon Van R.....	422	418	114.0	29.0	12.4	1918	Kingston, N. Y.....
46	167399	Brg.	Marlon B. Murphy.....	284	284	102.2	25.2	10.9	1912	do.....
47	167907	Brg.	Marlon E. Bulley.....	499	499	117.0	31.0	13.6	1920	South Rondout, N. Y.....
48	163355	Brg.	Marjorie D.....	371	371	112.0	28.6	11.3	1907	Eddyville, N. Y.....
49	169349	Brg.	Marjorie Anne.....	116	116	74.8	28.4	6.1	.....	Unknown.....
50	169198	Brg.	Marlboro No. 1.....	237	237	100.7	32.1	7.9	.....	do.....
51	169199	Brg.	Marlboro No. 2.....	244	244	110.3	31.2	7.5	.....	do.....
52	169217	Brg.	Marlboro No. 3.....	273	273	111.8	32.3	7.9	.....	do.....
53	169200	Brg.	Marlboro No. 4.....	271	271	112.3	32.1	7.9	.....	do.....
54	169218	Brg.	Marlboro No. 5.....	271	271	112.4	32.0	8.0	.....	do.....
55	169219	Brg.	Marlboro No. 6.....	286	286	112.6	32.3	8.4	.....	do.....
56	169201	Brg.	Marlboro No. 7.....	304	304	114.2	34.2	8.4	.....	do.....
57	169202	Brg.	Marlboro No. 8.....	342	342	116.5	35.0	8.9	.....	do.....
58	169196	Brg.	Marlboro No. 9.....	338	338	114.6	33.3	9.4	1920	Kingston, N. Y.....
59	169197	Brg.	Marlboro No. 10.....	336	336	115.1	33.9	9.3	1920	do.....
60	51457	Brg.	Marlin.....	365	365	164.0	23.6	10.8	1900	Elkton, Md.....
61	162438	Brg.	Marten.....	416	416	161.0	39.5	7.6	1905	Winslow, Wash.....
62	169223	Brg.	Martha O'Neill.....	262	262	103.4	22.6	11.1	1925	Kingston, N. Y.....
63	51452	Brg.	Martha Wood.....	315	315	106.0	26.6	11.0	1901	Rondout, N. Y.....
64	165871	Brg.	Martha S. Chandler.....	302	302	112.7	33.0	8.7	1914	Kingston, N. Y.....
65	165866	Sew.	Martin.....	31	31	53.7	17.9	3.9	1915	Seattle, Wash.....
66	167501	Brg.	Martin Ferry.....	12	12	60.0	12.0	2.2	1919	Morrilton, Ark.....
67	163340	Brg.	Martin P. Horan.....	373	373	112.2	28.4	11.6	1907	Kingston, N. Y.....
68	51379	Brg.	Mary.....	73	73	84.0	16.4	6.4	1898	Syracuse, N. Y.....
69	167531	Sew.	Mary.....	20	20	41.0	16.3	3.8	1914	Seattle, Wash.....
70	168530	Brg.	Mary (composite).....	11	11	52.0	11.0	2.0	1916	Grafton, Ill.....
71	169327	Brg.	Mary.....	18	18	45.2	13.4	4.4	1925	San Francisco, Calif.....
72	169508	Brg.	Mary.....	17	17	58.5	15.1	2.3	1926	Calion, Ark.....
73	164545	Brg.	Mary II.....	410	410	110.0	29.2	12.2	1908	South Rondout, N. Y.....
74	165043	Brg.	Mary K.....	270	270	111.9	32.4	8.3	1909	Kingston, N. Y.....

1 Formerly barge Robert S. McCrackon.



# Unrigged Vessels

699

Line No.	Service	Crew	Name of owner	Home port	Address of owner
1	Pas.	3	Morgan's Louisiana & Texas R. R. & Steamship Co. (La.)	New Orleans, La.	Metropolitan Bank Building.
2	Pas.	2	Ralph E. Gaches	Cincinnati, Ohio	Care of Billboard Publishing Co.
3	Msc.	1	Manitowoc Shipbuilding Corporation (Wis.)	Milwaukee, Wis.	Manitowoc, Wis.
4	Frt.	1	Henry Bartholomew	Albany, N. Y.	Whitehall, N. Y.
5	Drg.	22	Raymond Concrete Pile Co.	New York, N. Y.	140 Cedar Street.
6	Frt.	0	Foss Launch & Tug Co. (Wash.)	Tacoma, Wash.	400 Dock Street.
7	Frt.	1	New York Central R. R. Co. (N. Y.)	New York, N. Y.	6 Beaver Street.
8	Frt.	1	McWilliams Bros. (N. Y.)	do.	1 Broadway.
9	Frt.	0	Keeler Transportation Line (N. Y.)	do.	Do.
10	Frt.	1	Lake Champlain Transportation Co. (N. Y.)	Albany, N. Y.	Whitehall, N. Y.
11	Frt.	1	Michael R. Tague	New York, N. Y.	29 Broadway.
12	Fer.	1	George M. Trotter	Chattanooga, Tenn.	Knoxville, Tenn.
13	Frt.	1	New York & Albany Lighterage Co. (N. Y.)	New York, N. Y.	Pier 39, North River.
14	Fsh.	2	M. L. Bemis	Los Angeles, Calif.	San Gabriel, Calif.
15	Frt.	1	James J. O'Neill	Albany, N. Y.	Watervliet, N. Y.
16	Frt.	1	Cleary Bros. (N. Y.)	New York, N. Y.	116 Broad Street.
17	Frt.	1	Alonzo F. Burt	Albany, N. Y.	Whitehall, N. Y.
18	Frt.	1	Mary J. McCaffrey	New York, N. Y.	1 Broadway.
19	Frt.	1	John F. Leach	do.	29 Broadway.
20	Frt.	1	Cleary Bros. (N. Y.)	do.	116 Broad Street.
21	Frt.	1	Edward G. Murray Lighterage & Transportation Co. (N. Y.)	Albany, N. Y.	
22	Frt.	1	W. F. & R. Boat Builders (N. Y.)	do.	Kingston, N. Y.
23	Frt.	1	Anthony P. Hines	do.	Port Ewan, N. Y.
24	Frt.	1	James J. McNally	Philadelphia, Pa.	Bullitt Building.
25	Frt.	1	Napoleon Miner	Albany, N. Y.	Whitehall, N. Y.
26	Frt.	1	Lake Champlain Transportation Co. (N. Y.)	do.	Do.
27	Frt.	1	Thomas Bulger	New York, N. Y.	17 State Street.
28	Frt.	1	Katherine St. George	do.	29 Broadway.
29	Frt.	1	V. Fred Hancock	do.	607 East One hundred and thirty-fourth Street.
30	Frt.	1	National Lead Co. (N. Y.)	do.	111 Broadway.
31	Frt.	1	New York Trap Rock Corporation (N. Y.)	do.	101 Park Avenue.
32	Frt.	1	James J. O'Neill	do.	436 East One hundred and thirty-eighth Street.
33	Frt.	1	Southern Pacific Co. (Ky.)	do.	Pier 49, North River.
34	Frt.	1	Jacob Rice	Albany, N. Y.	Kingston, N. Y.
35	Frt.	1	William Hanley	do.	Jersey City, N. J.
36	Frt.	1	Richard Lenahan	do.	Athens, N. Y.
37	Frt.	2	B. & O. R. R. Co. (Md.)	Baltimore, Md.	Baltimore and Charles Streets.
38	Frt.	1	McWilliams Bros. (N. Y.)	New York, N. Y.	1 Broadway.
39	Frt.	1	National Lighterage Co. (N. Y.)	do.	Pier 49, North River.
40	Frt.	1	Richard J. Foster	do.	11 Broadway.
41	Frt.	1	New York Trap Rock Corporation (N. Y.)	do.	101 Park Avenue.
42	Frt.	1	New York Central R. R. Co. (N. Y.)	do.	6 Beaver Street.
43	Frt.	1	Dennis E. Heffern	Albany, N. Y.	Kingston, N. Y.
44	Frt.	1	Edward G. Murray Lighterage & Transportation Co. (N. Y.)	do.	Waterford, N. Y.
45	Frt.	1	Kingston Holding Corporation (N. Y.)	New York, N. Y.	143 Liberty Street.
46	Frt.	1	Mary Murphy	do.	970 Seventy-fifth Street (B.).
47	Frt.	1	Owen McCafferty's Sons (N. Y.)	do.	1 Broadway.
48	Frt.	1	Josephine T. Sheridan	do.	15 Fuller Place (B.).
49	Frt.	1	East Coast Lighterage Corporation (Del.)	do.	24 State Street.
50	Frt.	1	Rosoff Sand & Gravel Corporation (N. Y.)	do.	331 Madison Avenue.
51	Frt.	1	do.	do.	Do.
52	Frt.	1	do.	do.	Do.
53	Frt.	1	do.	do.	Do.
54	Frt.	1	do.	do.	Do.
55	Frt.	1	do.	do.	Do.
56	Frt.	1	do.	do.	Do.
57	Frt.	1	do.	do.	Do.
58	Frt.	1	do.	do.	Do.
59	Frt.	1	do.	do.	Do.
60	Frt.	1	James J. McNally	Philadelphia, Pa.	Bullitt Building.
61	Frt.	1	American Yukon Navigation Co. (W. Va.)	Engle, Alaska	Skagway, Alaska.
62	Frt.	1	W. F. & R. Boat Builders (N. Y.)	Albany, N. Y.	Kingston, N. Y.
63	Frt.	0	Albert L. Nemire	New York, N. Y.	106 Liberty Street.
64	Frt.	1	Jacob Rice & Sons	do.	103 Park Avenue.
65	Frt.	0	Booth Fisheries Co. (Del.)	Seattle, Wash.	600 Marion Building.
66	Pas.	1	George C. Martin	St. Louis, Mo.	Morrilton, Ark.
67	Frt.	1	Thomas J. Horan	New York, N. Y.	11 Moore Street.
68	Frt.	2	Wisconsin Granite Co. (Ill.)	Chicago, Ill.	105 West Monroe Street.
69	Fsh.	0	Barauf Packing Co. (Wash.)	Seattle, Wash.	L. C. Smith Building.
70	Fer.	0	Mrs. Emma McCann	Peoria, Ill.	Milton, Ill.
71	Frt.	1	Orazio Enea	San Francisco, Calif.	Monterey, Calif.
72	Pas.	1	Mary Giles	Memphis, Tenn.	Calion, Ark.
73	Frt.	1	John Hillebrandt	New York, N. Y.	Connelly, N. Y.
74	Frt.	0	John J. Flannery	do.	29 Broadway.

Unrigged Vessels

Line No.	Official No.	Rig	Name of vessel	Tonnage		Register dimensions			When built	Where built
				Gross	Net	Length	Breadth	Depth		
				Feet						
1	160189	Brg.	Mary R.	488	488	114.2	30.8	13.4	1915	Rondout, N. Y.
2	166624	Brg.	Mary and Frank	390	390	113.5	27.3	12.3	1910	Kingston, N. Y.
3	163710	Sew.	Mary Ann	99	99	70.0	24.0	7.3	1908	Bremerton, Wash.
4	164410	Sew.	Mary Ann No. 2	111	111	76.0	26.0	6.6	1903	do
5	165024	Sew.	Mary Ann No. 3	37	37	44.6	20.0	5.3	1912	do
6	166774	Brg.	Mary Cleary	528	528	120.4	33.0	13.0	1917	Kingston, N. Y.
7	166401	Cnl.	Mary Costello	227	227	105.0	23.0	9.4	1916	Whitehall, N. Y.
8	168120	Brg.	Mary Doherty	446	446	113.0	29.0	13.1	1920	Kingston, N. Y.
9	162825	Cnl.	Mary Giff	104	98	93.5	17.5	7.5	1906	Watervliet, N. Y.
10	166863	Cnl.	Mary Hanley	134	134	95.7	17.9	8.6	1910	Whitehall, N. Y.
11	167333	Brg.	Mary McGaffee	488	480	115.5	31.0	13.6	1918	Kingston, N. Y.
12	51407	Brg.	Mary Quigley	301	301	103.0	26.2	11.4	1900	West New Brighton, N. Y.
13	167030	Brg.	Mary A. Baker	447	447	112.0	29.0	13.1	1917	Kingston, N. Y.
14	165373	Cnl.	Mary A. Deegan	105	98	96.0	17.5	7.6	1913	Rondout, N. Y.
15	162450	Brg.	Mary A. Hooper	313	282	179.0	23.8	11.0	1905	Pocomoke City, Md.
16	166045	Brg.	Mary A. Kennelly	480	480	116.0	30.8	13.0	1914	Athens, N. Y.
17	165043	Cnl.	Mary A. O'Connor	187	181	107.0	22.6	9.5	1912	Whitehall, N. Y.
18	165737	Brg.	Mary B. Howard	642	642	128.0	33.0	15.0	1914	Kingston, N. Y.
19	164925	Brg.	Mary B. King	229	229	99.5	30.4	8.7	1901	Grassy Point, N. Y.
20	51317	Brg.	Mary C. Groves	110	105	96.8	18.0	9.0	1898	Whitehall, N. Y.
21	167726	Brg.	Mary C. Hughes	490	490	117.5	31.0	13.6	1919	Kingston, N. Y.
22	51339	Brg.	Mary C. McNally	379	379	164.8	23.6	10.9	1897	Elkton, Md.
23	163416	Brg.	Mary E. Creighton	380	380	111.2	23.3	11.6	1908	Kingston, N. Y.
24	168259	Brg.	Mary E. Dillon	232	232	100.0	25.4	8.6	1921	West New Brighton, N. Y.
25	168999	Brg.	Mary E. Joyce	261	261	108.2	21.6	11.1	1924	Kingston, N. Y.
26	166339	Cnl.	Mary E. Nealer	108	100	95.9	17.5	7.6	1916	Watervliet, N. Y.
27	163996	Brg.	Mary E. Petrie	460	460	110.2	31.3	12.9	1920	Brooklyn, N. Y.
28	167082	Brg.	Mary E. Sheridan	447	447	112.0	29.0	13.1	1917	Rondout, N. Y.
29	168169	Brg.	Mary F. Chapman	265	265	108.0	22.5	11.1	1921	Watervliet, N. Y.
30	162566	Brg.	Mary F. Flannery	374	374	112.2	28.2	11.5	1905	Rondout, N. Y.
31	167461	Brg.	Mary F. Scully	426	426	114.3	29.0	12.2	1918	Kingston, N. Y.
32	167766	Brg.	Mary H. McAllister	447	447	112.0	29.0	13.1	1919	do
33	162215	Cnl.	Mary J. Oliver	101	96	96.0	17.4	7.8	1904	Champlain, N. Y.
34	169272	Brg.	Mary K. Murray	363	363	102.2	29.4	12.0	1920	Kingston, N. Y.
35	167888	Brg.	Mary L. Raferty	247	247	105.6	22.0	10.9	1920	Cohoes, N. Y.
36	163523	Cnl.	Mary M. Richard	104	99	96.1	17.5	7.4	1908	Watervliet, N. Y.
37	166546	Cnl.	Mary R. Needham	110	102	95.0	17.5	7.0	1916	Rondout, N. Y.
38	167953	Brg.	Mary T. Morrissey	197	197	96.0	24.5	9.2	1914	Kingston, N. Y.
39	163356	Brg.	Mary Ellen Wood	393	393	113.7	28.4	11.7	1907	do
40	51462	Brg.	Maryland	361	361	169.0	23.8	10.6	1899	Elkton, Md.
41	169340	Brg.	MARYSVILLE	268	268	100.0	31.2	9.2	1925	East Boston, Mass.
42	100385	Drg.	Massachusetts	472	472	132.4	39.3	8.4	1914	Albany, N. Y.
43	167124	Brg.	Massillon	317	317	79.9	28.1	7.7	1917	Brooklyn, N. Y.
44	165773	Brg.	Masterpiece	483	483	114.1	31.5	13.7	1914	do
45	163962	Brg.	Mastodon	1,729	1,729	369.0	50.2	10.2	1900	Camden, N. J.
46	168676	Brg.	Mattie E. Murray	247	247	105.6	22.0	10.9	1920	Cohoes, N. Y.
47	67486	Brg.	Mattapony	363	363	164.0	23.0	10.0	1900	Elkton, Md.
48	169505	Brg.	Mattie R.	266	266	100.0	26.0	11.5	1922	Kingston, N. Y.
49	163446	Brg.	Mauch Chunk	529	501	150.4	32.4	12.3	1908	Noank, Conn.
50	164971	Sew.	Maud	43	43	51.9	20.1	4.8	1912	Anacortes, Wash.
51	167089	Brg.	Maude L. Foster	423	423	113.9	28.7	12.6	1918	Kingston, N. Y.
52	169225	Brg.	Maumee	6	6	39.7	12.0	1.7	1921	Maumee, Ark.
53	163365	Brg.	Maurotania	476	476	130.8	30.0	12.6	1907	Perth Amboy, N. J.
54	162627	Brg.	Maurice R.	389	389	114.7	28.5	11.3	1905	Rondout, N. Y.
55	167922	Brg.	Maurice Powell	480	480	116.6	30.3	13.4	1920	West Haven, Conn.
56	51294	Sew.	May	5	5	32.0	8.5	2.5	1897	Blaine, Wash.
57	164387	Sew.	May	7	7	32.0	10.0	3.0	1911	Seattle, Wash.
58	164894	Sew.	May	6	6	36.6	10.1	2.0	1912	Padilla, Wash.
59	165760	Cnl.	May A. Maher	127	114	96.6	17.5	8.2	1913	Whitehall, N. Y.
60	166826	Brg.	May A. Monk	179	179	96.3	17.9	10.0	1912	do
61	167315	Sew.	Maynard	25	25	33.0	22.0	4.0	1914	Detroit, Mich.
62	166669	Brg.	Mayport	271	271	100.2	34.0	9.0	1917	Elizabethport, N. J.
63	162339	Sew.	Mead No. 1	265	265	100.8	32.8	9.7	1904	Tacoma, Wash.
64	167388	Brg.	Meadow	23	23	52.9	15.8	3.6	1918	Cape Vincent, N. Y.
65	164079	Brg.	Medina	428	395	100.5	31.4	7.7	1910	Tottenville, N. Y.
66	162032	Brg.	Memphis	412	390	99.6	30.0	7.8	1903	Brooklyn, N. Y.
67	166540	Brg.	Mentor	232	232	101.3	29.9	8.7	1916	do
68	167880	Brg.	Mercer	411	411	100.0	30.0	13.5	1919	West New Brighton, N. Y.
69	163531	Brg.	Messenger	410	410	110.0	29.0	13.1	1908	Perth Amboy, N. J.
70	167650	Brg.	Metz	301	301	100.7	30.0	10.4	1919	New Berne, N. C.
71	167755	Brg.	MEX 32	81	81	79.0	22.0	5.0	1919	New Orleans, La.
72	167756	Brg.	MEX 33	81	81	79.0	22.0	5.0	1919	do

<sup>1</sup> Formerly canal boat Irene Hanley.  
<sup>2</sup> Formerly barge H. M. Stagg.

<sup>3</sup> Formerly canal boat John J. Ryan.  
<sup>4</sup> Formerly barge E. H. Raquet.

# Unrigged Vessels

701

Line No.	Serv-ice	Crew	Name of owner	Home port	Address of owner
1	Frt.	0	Jacob Rice.....	New York, N. Y.....	103 Park Avenue.
2	Frt.	1	Cleary Bros. (N. Y.).....	do.....	116 Broad Street.
3	Frt.	0	D. S. Ford.....	Seattle, Wash.....	Bremerton, Wash.
4	Frt.	0	Foss Launch & Tug Co. (Wash.).....	Tacoma, Wash.....	400 Dock Street.
5	Frt.	0	M. J. Ford.....	Port Townsend, Wash.....	Bremerton, Wash.
6	Frt.	0	Cleary Bros. (N. Y.).....	New York, N. Y.....	116 Broad Street.
7	Frt.	1	Napoleon Minor.....	Albany, N. Y.....	Whitehall, N. Y.
8	Frt.	1	William H. Doherty.....	New York, N. Y.....	480 Central Park West.
9	Frt.	1	John H. Taylor.....	Albany, N. Y.....	Port Ewen, N. Y.
10	Frt.	1	Edward Gorry.....	New York, N. Y.....	274-A Ninth Street (B.)
11	Frt.	1	Edward G. Murray Lighterage & Transporta- tion Co. (N. Y.).....	Albany, N. Y.....	Waterford, N. Y.
12	Frt.	1	Michael T. Farrell.....	New York, N. Y.....	1 Broadway.
13	Frt.	1	Frank A. Baker.....	do.....	15 Moore Street.
14	Frt.	1	James J. Nugent.....	do.....	Pier 6, East River.
15	Frt.	3	Eastern Transportation Co. (Del.).....	Wilmington, Del.....	Ford Building.
16	Frt.	1	John P. Feeney.....	New York, N. Y.....	50 Pearl Street.
17	Frt.	1	John V. O'Connor.....	Albany, N. Y.....	Kingston, N. Y.
18	Frt.	1	Thomas J. Howard.....	New York, N. Y.....	1 Broadway.
19	Frt.	1	John F. H. King.....	do.....	17 Battery Place.
20	Frt.	1	William Hickey.....	do.....	358 Fourteenth Street.
21	Frt.	1	W. F. & R. Boat Builders (N. Y.).....	Albany, N. Y.....	Kingston, N. Y.
22	Frt.	1	Eastern Transportation Co. (Del.).....	Wilmington, Del.....	Ford Building.
23	Frt.	1	Elizabeth Creighton.....	New York, N. Y.....	1 Broadway.
24	Frt.	1	Henry Farber.....	do.....	8676 Nineteenth Avenue (B.).
25	Frt.	1	R. Lenahan Co. (N. Y.).....	Albany, N. Y.....	Kingston, N. Y.
26	Frt.	1	Frank A. Paissant.....	Rouses Point, N. Y.....	Champlain, N. Y.
27	Frt.	1	Petrie Transportation Co. (N. Y.).....	New York, N. Y.....	19 Monroe Street.
28	Frt.	1	Josephine T. Sheridan.....	do.....	15 Fuller Place (B.).
29	Frt.	1	Melvin Chapman.....	Albany, N. Y.....	do.
30	Frt.	1	John J. Flannery.....	New York, N. Y.....	29 Broadway.
31	Frt.	1	Anthony O'Boyle.....	do.....	16 Bridge Street.
32	Frt.	1	James McWilliams Blue Line (N. J.).....	do.....	1 Broadway.
33	Frt.	1	Fred H. Doty.....	Albany, N. Y.....	Fort Edward, N. Y.
34	Frt.	1	Edward C. Murray Lighterage & Transporta- tion Co. (N. Y.).....	do.....	Waterford, N. Y.
35	Frt.	1	George H. Rattery.....	New York, N. Y.....	514 Sixty-eighth Street (B.).
36	Frt.	1	Eli Blanchard.....	Albany, N. Y.....	Do.
37	Frt.	1	Patrick Needham.....	do.....	Port Ewen, N. Y.
38	Frt.	1	James F. Dwyer.....	do.....	Kingston, N. Y.
39	Frt.	4	Mystic Steamship Co. (Mass.) (Trustees).....	Boston, Mass.....	111 Devonshire Street.
40	Frt.	3	Eastern Transportation Co. (Del.).....	Wilmington, Del.....	Ford Building.
41	Frt.	1	New York Central R. R. Co. (N. Y.).....	New York, N. Y.....	466 Lexington Avenue.
42	Drg.	25	Shoreland Co. (Fla.).....	Miami, Fla.....	126 East Flagler Street.
43	Frt.	1	B. & O. R. R. Co. (Md.).....	Baltimore, Md.....	Baltimore and Charles Streets.
44	Frt.	1	James McWilliams Blue Line (N. J.).....	New York, N. Y.....	1 Broadway.
45	Frt.	4	Morgan's Louisiana & Texas R. R. & Steam- ship Co. (La.).....	New Orleans, La.....	Metropolitan Bank Building.
46	Frt.	1	Edward G. Murray Lighterage & Transporta- tion Co. (N. Y.).....	Albany, N. Y.....	Waterford, N. Y.
47	Frt.	1	Southern Transportation Co. (N. Y.).....	Philadelphia, Pa.....	Commercial Trust Building.
48	Frt.	1	William R. Rice.....	New York, N. Y.....	103 Park Avenue.
49	Frt.	2	Lehigh Coal & Navigation Co. (Pa.).....	do.....	143 Liberty Street.
50	Frt.	0	Barenof Packing Co.....	Seattle, Wash.....	3102 L. C. Smith Building.
51	Frt.	1	Nichard J. Foster.....	New York, N. Y.....	11 Broadway.
52	Pns.	1	S. L. Fletcher.....	Memphis, Tenn.....	Maumee, Ark.
53	Frt.	1	Keeler Transportation Line (N. Y.).....	New York, N. Y.....	1 Broadway.
54	Frt.	1	James F. McGuire.....	Perth Amboy, N. J.....	137 Kearney Avenue.
55	Frt.	1	James McWilliams Blue Line (N. J.).....	New York, N. Y.....	Do.
56	Psh.	0	Pacific American Fisheries (Me.).....	Seattle, Wash.....	South Bellingham, Wash.
57	Frt.	0	San Juan Fishing & Packing Co. (Wash.).....	do.....	Foot Stacy Street.
58	Frt.	0	John Callahan.....	Port Townsend, Wash.....	Padilla, Wash.
59	Frt.	1	John Quinn.....	Albany, N. Y.....	Whitehall, N. Y.
60	Frt.	0	Thomas Monk, jr.....	New York, N. Y.....	29 Broadway.
61	Frt.	0	Beechill Dredging Co. (Mich.).....	Detroit, Mich.....	625 Moffot Building.
62	Frt.	2	New York & Cuba Mail Steamship Co. (Me.).....	New York, N. Y.....	Foot Wall Street.
63	Frt.	0	George Scofield.....	Tacoma, Wash.....	602 North Yakima Avenue.
64	Frt.	1	Leon L. Peo.....	Cape Vincent, N. Y.....	do.
65	Frt.	1	New York Central R. R. Co. (N. Y.).....	New York, N. Y.....	6 Beaver Street.
66	Frt.	1	do.....	do.....	Do.
67	Frt.	1	do.....	do.....	Do.
68	Frt.	1	Frank McWilliams.....	do.....	1 Broadway.
69	Frt.	1	William Wilson.....	do.....	Do.
70	Frt.	1	New Berne Navigation Co. (Del.).....	do.....	143 Liberty Street.
71	Frt.	0	Venezuela Gulf Oil Co. (Del.).....	Port Arthur, Tex.....	do.
72	Frt.	0	do.....	do.....	do.

\* Formerly barge Edgar, Jr.  
 • Formerly barge William A. De Mars.

† Formerly barge Now Then.

## Unrigged Vessels

Line No.	Official No.	Rig	Name of vessel	Tonnage		Register dimensions			When built	Where built
				Gross	Net	Length	Breadth	Depth		
				Feet						
1	167801	Brg.	<sup>1</sup> MEXPET 104.....	639	639	200.2	36.6	9.6	1920	Violet, La.....
2	168991	Brg.	Meyer Hawk.....	12	12	54.0	12.0	2.1	1923	Canton, Mo.....
3	163282	Brg.	Miami.....	191	191	85.0	30.0	8.5	1907	Kingston, N. Y.....
4	168365	Brg.	Miami.....	351	343	135.0	34.0	8.8	1922	Chester, Pa.....
5	169398	Drg.	MIAMI..... <sup>2</sup>	619	486	153.0	40.0	9.2	1913	Long Beach, Calif.....
6	164699	Brg.	Michael Francis.....	382	382	109.2	28.0	11.8	1911	Kingston, N. Y.....
7	51461	Brg.	Michael Henry.....	314	314	106.2	26.4	11.1	1901	Rondout, N. Y.....
8	51386	Brg.	Michael Hoollerin.....	291	248	105.8	26.8	11.4	1900	Perth Amboy, N. J.....
9	167356	Brg.	Michael Howard.....	502	494	120.0	31.0	13.4	1918	Kingston, N. Y.....
10	169169	Scw.	<sup>2</sup> Michael A. Buaer.....	311	303	114.4	33.5	9.3	1918	Waterford, N. Y.....
11	169484	Brg.	Michael A. Nealy.....	255	255	106.5	22.0	11.3	1926	Cohoes, N. Y.....
12	164141	Cnl.	Michael E. Finnican.....	106	99	96.0	17.6	7.8	1910	Rondout, N. Y.....
13	167745	Brg.	Michael J. Byrnes, jr.....	247	247	105.6	22.0	10.9	1919	Cohoes, N. Y.....
14	167265	Brg.	Michael J. Maher.....	241	229	108.0	22.5	10.5	1918	Kingston, N. Y.....
15	165343	Cnl.	Michael J. Tucker.....	111	104	96.0	17.5	7.6	1907	Whitehall, N. Y.....
16	51464	Cnl.	Michael W. Waters.....	103	97	95.6	17.3	7.6	1903	do.....
17	91652	Sow.	Michigan Central.....	1,478	1,304	263.3	45.6	15.3	1884	Wyandotte, Mich.....
18	51410	Sew.	Middaugh.....	158	158	62.6	30.6	6.6	1901	Stellacoom, Wash.....
19	163518	Sew.	Middlesex.....	74	74	69.7	25.3	6.3	1896	Perth Amboy, N. J.....
20	51459	Brg.	Mildred.....	282	282	105.6	25.2	10.3	1901	Sleightsburg, N. Y.....
21	165265	Brg.	Mildred.....	446	446	112.2	29.4	13.5	1913	Kingston, N. Y.....
22	164025	Brg.	Mildred McNally.....	494	494	202.5	23.8	11.0	1910	Elkton, Md.....
23	166794	Brg.	Milestone.....	334	334	117.6	33.3	9.2	1917	Tomkins Cove, N. Y.....
24	162090	Brg.	Millford.....	209	189	100.3	23.0	9.5	1903	Brooklyn, N. Y.....
25	168692	Brg.	Millerton.....	481	481	100.0	32.3	8.8	1923	do.....
26	51198	Brg.	Millie.....	153	146	82.5	28.0	7.7	1899	do.....
27	163293	Brg.	Millwood.....	215	190	101.0	23.3	9.6	1907	Tottenville, N. Y.....
28	168670	Brg.	Milton.....	413	413	110.0	29.9	12.6	1923	Kingston, N. Y.....
29	164985	Sew.	MILWAUKEE No. 22.....	762	762	143.2	40.0	12.6	1912	Cleveland, Ohio.....
30	163145	Brg.	Minerva.....	222	222	94.5	32.2	8.4	1907	Brooklyn, N. Y.....
31	166001	Brg.	Minerva.....	307	307	111.8	33.6	9.2	1906	Camden, N. J.....
32	168216	Cnl.	Minerva.....	125	125	95.9	17.5	7.7	1921	Cohoes, N. Y.....
33	51287	Brg.	Mink.....	539	539	143.8	32.5	7.1	1898	San Francisco, Calif.....
34	104260	Sew.	Mink.....	11	11	41.4	12.0	3.0	1910	Quadra, Alaska.....
35	168628	Brg.	MINNESOTA.....	411	411	125.1	38.2	9.0	1913	Cleveland, Ohio.....
36	166553	Brg.	Minnie D. Kennelly.....	411	411	113.1	29.7	12.3	1916	Athens, N. Y.....
37	92791	Brg.	Minnie M. North.....	7	7	40.5	14.3	3.0	1897	Hill Point, Md.....
38	162277	Brg.	Minnie T. Robinson.....	266	262	150.6	27.0	9.9	1904	Pocomoke City, Md.....
39	163276	Brg.	Minoa.....	168	141	90.2	28.1	7.5	1907	Tottenville, N. Y.....
40	167323	Brg.	Mission.....	26	26	43.8	18.9	3.3	19 6	Wilmington, Calif.....
41	168620	Drg.	MISSOURI.....	668	569	150.0	37.0	10.5	1923	Portland, Oreg.....
42	164645	Brg.	Mizzoo.....	222	222	145.0	35.2	5.0	1911	St. Michael, Alaska.....
43	168279	Brg.	Mo. Ark.....	17	17	53.0	14.2	2.8	1921	Clarendon, Ark.....
44	162902	Brg.	Mobile.....	201	201	100.0	30.0	7.7	1906	Brooklyn, N. Y.....
45	166944	Brg.	Mobile.....	766	746	205.6	32.0	12.8	1917	Elkton, Md.....
46	162624	Brg.	<sup>3</sup> Mobjack.....	426	426	183.5	23.8	11.1	1905	do.....
47	165512	Brg.	Moccasins.....	473	473	102.3	23.8	11.0	1913	do.....
48	51320	Brg.	Mocha.....	123	84	75.2	30.6	7.5	1898	Eddyville, N. Y.....
49	51402	Brg.	Mogul.....	318	284	109.6	35.2	9.3	1901	Weehawken, N. J.....
50	51336	Brg.	Mohawk.....	414	391	100.8	30.1	7.7	1899	Brooklyn, N. Y.....
51	164640	Brg.	Mohawk.....	466	466	209.4	23.8	10.8	1911	Elkton, Md.....
52	167904	Drg.	Mohawk.....	54	54	75.3	17.4	4.9	1908	Fort Edward, N. Y.....
53	169138	Brg.	Mohawk.....	334	334	118.4	35.0	7.3	do	Unknown.....
54	168225	Cnl.	Mohegan.....	160	160	96.9	17.6	10.0	1911	Tonawanda, N. Y.....
55	163482	Sew.	Molloy.....	16	16	64.6	16.1	1.9	1922	Nenana, Alaska.....
56	162704	Brg.	Mollie.....	286	286	108.0	32.0	9.0	1898	Brooklyn, N. Y.....
57	162985	Sew.	Mollie.....	12	12	41.0	16.5	2.5	1906	Tacoma, Wash.....
58	169329	Cnl.	Mollie Eagan.....	148	141	96.2	17.6	9.0	1902	Buffalo, N. Y.....
59	163242	Cnl.	Mollie J. Boles.....	103	98	96.5	17.2	8.0	1907	Whitehall, N. Y.....
60	168212	Brg.	Molly Scully.....	457	457	114.0	29.0	13.1	1920	Kingston, N. Y.....
61	165972	Cnl.	Molly D Roberts.....	104	98	96.0	17.4	7.6	1915	Waterford, N. Y.....
62	166324	Sew.	Monadnock.....	22	14	47.9	16.9	3.4	1915	Dresden, Me.....
63	51251	Brg.	Monarch.....	675	655	144.4	50.9	10.6	1895	Brooklyn, N. Y.....
64	50687	Brg.	Monitor.....	120	114	97.0	25.4	9.0	1871	do.....
65	164996	Brg.	Monk.....	265	265	90.7	27.0	10.9	1912	Kingston, N. Y.....
66	167418	Brg.	<sup>4</sup> Monk Boys.....	488	480	115.5	31.0	13.6	1918	do.....
67	168016	Brg.	Monk Girls.....	457	457	114.0	29.0	13.1	1920	do.....
68	162642	Brg.	Monocacy.....	150	150	81.0	28.0	7.0	1905	Port Richmond, N. Y.....
69	165206	Brg.	Monocacy.....	466	466	200.4	23.8	11.0	1913	Chesapeake City, Md.....
70	51360	Brg.	Monongahela.....	235	181	100.0	32.0	9.0	1903	Baltimore, Md.....
71	166778	Brg.	Monroe.....	439	439	113.6	28.4	13.2	1917	South Rondout, N. Y.....
72	169121	Drg.	Monroe.....	233	236	110.0	31.1	7.3	1924	Baltimore, Md.....
73	162759	Sew.	MONROE DOCTRINE.....	446	446	175.0	25.0	12.0	1897	Buffalo, N. Y.....
74	51398	Brg.	Monrovia.....	144	126	80.0	28.3	7.4	1901	Port Richmond, N. Y.....
75	162692	Brg.	Montana.....	151	104	80.0	28.0	8.0	1906	Baltimore, Md.....
76	162706	Brg.	Montana.....	380	380	161.7	38.7	7.0	1906	Winslow, Wash.....
77	165396	Brg.	Monterey.....	229	229	95.2	34.2	8.1	1913	Brooklyn, N. Y.....
78	166505	Brg.	<sup>5</sup> Montezuma No. 1.....	310	310	115.0	32.0	10.0	1916	Jacksonville, Fla.....

<sup>1</sup> Formerly <sup>a</sup> Barge Mexpet 104.  
<sup>b</sup> Mexican barge H, P. Co. No. 104.

<sup>3</sup> Formerly U.S.Q.M.C. barge 727.  
<sup>4</sup> Formerly barge Tloga.

# Unrigged Vessels

703

Line No.	Service	Crew	Name of owner	Home port	Address of owner
1	Frt.	2	Mexican Petroleum Corporation (La.)	New Orleans, La.	944 St. Charles Street.
2	Fer.	1	Walter Stoneking	Chicago, Ill.	Meyer, Ill.
3	Frt.	1	Clyde Steamship Co. (Me.)	New York, N. Y.	Pier 36, North River.
4	Tnk.	2	Gulf Refining Co. (Tex.)	Port Arthur, Tex.	West Port Arthur, Tex.
5	Drg.	12	Los Angeles Dredging Co. (Me.)	Los Angeles, Calif.	Long Beach, Calif.
6	Frt.	1	William J. Guinan	New York, N. Y.	75 Third Place (B.).
7	Frt.	1	John Henry	do	1 Broadway.
8	Frt.	1	F. D. Harvey	do	33 Coenties Slip.
9	Frt.	1	Thomas J. Howard	do	1 Broadway.
10	Frt.	1	Frank P. Scully	Boston, Mass.	Cambridge, Mass.
11	Frt.	1	John E. Matton & Son (N. Y.)	Albany, N. Y.	Waterford, N. Y.
12	Frt.	1	Lake Champlain Transportation Co. (N. Y.)	do	Whitehall, N. Y.
13	Frt.	1	R. G. Hayes	do	Do.
14	Frt.	1	Michael J. Maher	do	Kingston, N. Y.
15	Frt.	1	Michael J. Tucker	do	Port Ewen, N. Y.
16	Frt.	1	Arthur A. Senecal	Rouses Point, N. Y.	Champlain, N. Y.
17	Frt.	4	W. W. Durocher	Marquette, Mich.	Detour, Mich.
18	Frt.	0	Foss Launch & Tug Co. (Wash.)	Tacoma, Wash.	400 Dock Street.
19	Frt.	2	Sayre & Fisher Co. (N. J.)	Perth Amboy, N. J.	Sayreville, N. J.
20	Frt.	0	Red Star Towing & Transportation Co. (W. Va.)	New York, N. Y.	17 Battery Place.
21	Frt.	1	McWilliams Bros. (N. Y.)	do	1 Broadway.
22	Frt.	2	Eastern Transportation Co. (Del.)	Wilmington, Del.	Ford Building.
23	Frt.	1	Tomkins Cove Stone Co. (N. Y.)	New York, N. Y.	30 Church Street.
24	Frt.	1	New York Central R. R. Co. (N. Y.)	do	6 Beaver Street.
25	Frt.	1	do	do	Do.
26	Frt.	1	A. W. Frost	Miami, Fla.	820 North Bayshore Drive.
27	Frt.	1	Bertell W. King	New York, N. Y.	17 Battery Place.
28	Frt.	1	New York Central Railroad Co. (N. Y.)	do	6 Beaver Street.
29	Frt.	2	Great Lakes Dredge & Dock Co. (N. J.)	Duluth, Minn.	First National Bank Building.
30	Frt.	1	Southern Pacific Co. (Ky.)	New York, N. Y.	Pier 49, North River.
31	Frt.	1	New York Trap Rock Corporation (N. Y.)	do	101 Park Avenue.
32	Frt.	1	A. C. Dutton Lumber Corporation	Albany, N. Y.	Poughkeepsie, N. Y.
33	Frt.	0	American Yukon Nav. Co. (W. Va.)	Eagle, Alaska	Skagway, Alaska.
34	Frt.	0	Booth Fisheries Co. (Del.)	Seattle, Wash.	600 Marion Building.
35	Drg.	1	Edgar K. Smoot	New York, N. Y.	25 Broad Street.
36	Frt.	1	Matrin P. Horan	do	59 Pearl Street.
37	Fsh.	1	John D. Dare	Philadelphia, Pa.	Bridgeton, N. J.
38	Frt.	2	Marvil Package Co. (Del.)	Wilmington, Del.	Laurel, Del.
39	Frt.	1	New York Central R. R. Co. (N. Y.)	New York, N. Y.	6 Beaver Street.
40	Fsh.	40	White Star Canning Co. (Calif.)	Los Angeles, Calif.	East San Pedro, Calif.
41	Drg.	1	Long Bell Lumber Co. (Mo.)	Portland, Ore.	Longview, Wash.
42	Frt.	1	American Yukon Navigation Co. (W. Va.)	Eagle, Alaska	Skagway, Alaska.
43	Pas.	1	Wm. Sheaffer	Memphis, Tenn.	Clarendon, Ark.
44	Frt.	1	Mallory Steamship Co. (Me.)	New York, N. Y.	Pier 36, North River.
45	Frt.	2	Thames Towboat Co. (Conn.)	New London, Conn.	Bank Street.
46	Frt.	1	Southern Transportation Co. (N. J.)	Philadelphia, Pa.	Commercial Trust Building.
47	Frt.	1	do	do	Do.
48	Frt.	1	Eastern Steamship Lines (Me.)	New York, N. Y.	Pier 19, North River.
49	Frt.	1	New York Central R. R. Co. (N. Y.)	do	6 Beaver Street.
50	Frt.	1	do	do	Do.
51	Frt.	1	Southern Transportation Co. (N. J.)	Philadelphia, Pa.	Commercial Trust Building.
52	Drg.	4	H. P. Converse & Co.	Boston, Mass.	88 Broad Street.
53	Drg.	30	Standard Dredging Co. (N. J.)	New York, N. Y.	Woolworth Building.
54	Frt.	1	Lake Champlain Transportation Co. (N. Y.)	Albany, N. Y.	Whitehall, N. Y.
55	Frt.	0	John H. Bailey	Seward, Alaska	Nenana, Alaska.
56	Frt.	1	Cleary Bros. (N. Y.)	New York, N. Y.	116 Broad Street.
57	Frt.	0	Foss Launch & Tug Co. (Wash.)	Tacoma, Wash.	400 Dock Street.
58	Frt.	1	James E. Conlon	Buffalo, N. Y.	137 Erie Street.
59	Frt.	1	Margaret Hallenbeck	New York, N. Y.	11 Moore Street.
60	Frt.	1	W. F. & R. Boat Builders (N. Y.)	do	1 Broadway.
61	Frt.	1	Alexander Robert	Rouses Point, N. Y.	Champlain, N. Y.
62	Frt.	1	Bath Box Co. (Me.)	Bath, Me.	509 Washington, Street.
63	Wrk.	8	Merritt-Chapman & Scott Corporation (Del.)	New York, N. Y.	17 Battery Place.
64	Frt.	2	L. Boyer's Sons (N. J.)	do	82 Beaver Street.
65	Frt.	1	Estate of George T. Monk	do	1 Broadway.
66	Frt.	1	Thomas Monk, jr.	do	Do.
67	Frt.	1	do	do	Do.
68	Frt.	1	B. & O. R. R. Co. (Md.)	Baltimore, Md.	Baltimore and Charles Streets.
69	Frt.	1	Southern Transportation Co. (N. J.)	Philadelphia, Pa.	Commercial Trust Building.
70	Frt.	2	B. & O. R. R. Co. (Md.)	Baltimore, Md.	Baltimore and Charles Streets.
71	Frt.	0	J. W. Drayton	New York, N. Y.	1 Broadway.
72	Drg.	18	Dixie Dredging Co. (Fla.)	Miami, Fla.	Hollywood, Fla.
73	Frt.	0	Dunbar Sullivan Dredging Co. (N. Y.)	Buffalo, N. Y.	Erie County Bank Building.
74	Frt.	2	B. & O. R. R. Co. (Md.)	Baltimore, Md.	Baltimore and Charles Streets.
75	Frt.	1	do	do	Do.
76	Frt.	1	American Yukon Navigation Co. (W. Va.)	Eagle, Alaska	Skagway, Alaska.
77	Frt.	1	Southern Pacific Co. (Ky.)	New York, N. Y.	Pier 49, North River.
78	Frt.	1	Barge Transportation Co. (N. Y.)	do	26 Beaver Street.

† Formerly barge Cullen No. 120.

† Formerly barge G. S. Baxter & Co. No. 3.

## Unrigged Vessels

Line No.	Official No.	Rlg	Name of vessel	Tonnage		Register dimensions			When built	Where built	
				Gross	Net	Length	Breadth	Depth			
							<i>Feet</i>	<i>Feet</i>	<i>Feet</i>		
1	51165	Brg.	Montrose	202	185	75.0	24.0	5.9	1887	Elizabethport, N. J.	
2	51422	Brg.	Moody Lee	163	163	87.2	29.5	7.6	1900	Brooklyn, N. Y.	
3	51263	Brg.	Moonlight	283	283	104.6	24.9	10.7	1893	South Rondout, N. Y.	
4	168638	Brg.	Moonsblin	20	20	60.0	12.0	3.5	1912	Evansville, Ind.	
5	169018	Brg.	Moore No. 3	216	210	124.0	30.9	6.7	1914	Cedar Bayou, Tex.	
6	167190	Brg.	MOOREMACK No. 2	603	579	145.6	30.0	15.8	1900	Shooters Island, N. Y.	
7	163152	Brg.	Moose	407	407	159.3	38.0	8.0	1907	Winslow, Wash.	
8	167298	Sew.	Moran	15	15	38.0	15.0	3.0	1918	Algonac, Mich.	
9	165075	Brg.	Moran No. 8	206	206	99.8	29.8	7.1	1906	Brooklyn, N. Y.	
10	165090	Brg.	Moran No. 12	208	208	99.8	30.0	8.3	1906	do.	
11	165082	Brg.	Moran No. 14	218	218	101.0	30.5	7.9	1904	do.	
12	167173	Brg.	Moran Towing & Transportation Co. No. 46	335	335	112.0	34.0	9.5	1918	Tottenville, N. Y.	
13	59493	Brg.	Moran Towing & Transportation Co. No. 54	250	250	110.5	31.2	8.1	1898	New York, N. Y.	
14	167202	Brg.	Moran Towing & Transportation Co. No. 56	341	341	111.6	34.0	10.1	1918	Tottenville, N. Y.	
15	169154	Brg.	Moran T. & T. Co. No. 84	480	480	100.0	31.7	7.8	1920	do.	
16	169141	Brg.	Moran T. & T. Co. No. 86	480	480	100.0	31.7	7.8	1920	Brooklyn, N. Y.	
17	169142	Brg.	Moran T. & T. Co. No. 88	480	480	100.0	31.7	7.8	1920	do.	
18	169143	Brg.	Moran T. & T. Co. No. 90	480	480	100.0	31.7	7.8	1920	do.	
19	169273	Drg.	Morang	215	212	109.9	34.0	7.5	1925	Baltimore, Md.	
20	163435	Brg.	Morgan City	507	507	95.6	34.2	8.5	1908	Perth Amboy, N. J.	
21	51380	Brg.	Morning Star	214	214	101.3	21.0	10.3	1900	South Rondout, N. Y.	
22	163326	Brg.	Morning Star	178	178	85.5	30.1	7.6	1907	Brooklyn, N. Y.	
23	169506	Sew.	Morrison Mill Co. No. 11	690	690	109.6	35.9	8.0	1922	Seattle, Wash.	
24	169118	Brg.	Moro Bay Ferry	13	13	60.0	15.6	2.4	1924	Moro Bay, Ark.	
25	169075	Brg.	Morrison Bluff Ferry	8	8	57.2	10.0	2.0	1924	Spadra, Ark.	
26	165443	Sew.	Morse Bros. No. 1	20	20	51.1	17.7	3.0	1913	Bath, Me.	
27	168436	Brg.	Mortimer B. Fuller	240	240	101.4	21.5	10.7	1922	Kingston, N. Y.	
28	163266	Brg.	Morton	168	141	90.2	28.0	7.5	1907	Tottenville, N. Y.	
29	51355	Brg.	Mott Haven	105	89	76.2	23.0	7.3	1900	Weehawken, N. J.	
30	169067	Brg.	Mountindale	493	483	112.9	30.3	13.3	1914	Kingston, N. Y.	
31	164372	Sew.	Mt. Vernon	115	115	79.8	28.0	6.0	1911	Seattle, Wash.	
32	165123	Sew.	Mox	25	25	54.6	16.0	3.6	1912	do.	
33	168430	Sew.	Muck	175	175	90.0	28.0	8.0	1922	Hoquiam, Wash.	
34	168255	Sew.	Mud	178	178	90.3	28.0	8.0	1921	do.	
35	166522	Sew.	Mud Bay	49	49	60.3	24.2	4.2	1916	Everett, Wash.	
36	166857	Sew.	Mud Bay	24	24	44.2	16.0	4.1	1917	Port Stanley, Wash.	
37	164441	Sew.	Mukluk	26	26	69.0	16.2	1.8	1911	Seattle, Wash.	
38	163995	Sew.	Munson	31	31	36.5	15.4	3.2	1910	Shelton, Wash.	
39	165118	Brg.	Munson	430	410	99.8	31.6	8.2	1912	Mariners, N. Y.	
40	163779	Sew.	MUNSTER	316	316	125.0	32.0	8.6	1909	Ecorse, Mich.	
41	92681	Brg.	Muriel	536	483	162.0	36.8	11.8	1895	Alameda, Calif.	
42	169171	Sew.	Murphy	304	299	114.5	33.5	9.2	1918	Buffalo, N. Y.	
43	163126	Cnl.	Murphy Boys	102	97	98.0	17.4	8.0	1907	Whitehall, N. Y.	
44	160389	Brg.	Murray	226	226	94.7	32.3	8.4	1916	Brooklyn, N. Y.	
45	167287	Brg.	Murray Hill	308	308	112.8	33.0	8.8	1917	Rondout, N. Y.	
46	167288	Brg.	Murray River	278	278	112.4	33.0	8.0	1917	do.	
47	165289	Sew.	Muskrat	244	244	120.0	32.6	7.0	1913	Seattle, Wash.	
48	169234	Sew.	Mutt	7	7	45.0	8.9	2.4	1925	Louisville, N. Y.	
49	51284	Brg.	Mutual	149	149	85.2	29.2	7.0	1897	Brooklyn, N. Y.	
50	93197	Brg.	Myrtle II	48	48	60.0	17.5	7.5	1901	Nome, Alaska	
51	166408	Sew.	N. L. No. 1	16	16	38.5	14.0	3.6	1916	Poulsbo, Wash.	
52	167886	Sew.	N. W. No. 1	97	97	65.8	28.0	5.9	1920	Seattle, Wash.	
53	166850	Sew.	N. F. Co. No. 2	25	25	48.0	16.8	4.0	1917	Ketchikan, Alaska	
54	168201	Brg.	N. E. O. No. 5 (steel)	579	572	200.5	40.1	8.0	1921	New Orleans, La.	
55	168202	Brg.	N. E. O. No. 6 (steel)	579	572	200.5	40.1	8.0	1921	do.	
56	164610	Sew.	N. O. Co. No. 2	6	6	32.1	11.2	2.3	1911	Olympia, Wash.	
57	166692	Sew.	N. P. Co. No. 4	26	26	51.0	15.9	4.1	1917	Bellingham, Wash.	
58	166709	Sew.	N. P. Co. No. 5	26	26	51.0	15.9	4.1	1917	do.	
59	166726	Sew.	N. P. Co. No. 6	26	26	51.0	15.9	4.1	1917	do.	
60	168487	Sew.	N. W. L. Co. No. 1	63	63	65.0	22.0	5.3	1922	Hoquiam, Wash.	
61	165594	Sew.	N. E. F. Co. No. 1	134	134	80.9	30.1	6.6	1914	Port Blakely, Wash.	
62	164026	Sew.	N. P. T. Co. No. 1	60	60	70.3	20.4	5.0	1910	Cally, Wash.	
63	168054	Brg.	N. E. F. O. No. 11	547	536	181.4	40.3	8.2	1920	Beaumont, Tex.	
64	164661	Sew.	N. L. J. T. Co. No. 1	57	57	61.0	22.0	5.0	1911	Seattle, Wash.	
65	167207	Brg.	N. & K. No. 1	45	45	55.0	22.7	3.5	1916	Wilmington, Calif.	
66	167310	Brg.	N. & K. No. 2	73	73	71.1	24.0	4.5	1918	Los Angeles, Calif.	
67	162013	Sew.	N. P. and C. S. Co. No. 1	7	7	36.3	11.3	2.5	1902	Blaine, Wash.	
68	67390	Brg.	N. Y. P. & N. R. R. Barge No. 5 (steel)	1,671	1,671	341.0	46.4	12.4	1897	Elizabethport, N. J.	
69	67435	Brg.	N. Y. P. & N. R. R. Barge No. 8 (steel)	1,255	1,173	320.0	47.0	10.5	1901	Sparrows Point, Md.	
70	67483	Cnl.	N. Goodrow	104	97	98.0	17.0	7.3	1901	Watervliet, N. Y.	

1 Formerly The Baby.

2 Formerly U. S. Q. M. C. barge 706.

Unrigged Vessels

705

Line No.	Service	Crew	Name of owner	Home port	Address of owner
1	Frt.	1	New York Central R. R. Co. (N. Y.)	New York, N. Y.	6 Beavers Street.
2	Frt.	2	Lee's Lighters (N. Y.)	do	44 Whitehall Street.
3	Frt.	1	P. J. Cody	do	1465 Amsterdam Avenue.
4	Pas.	1	Robert P. Mann	Evansville, Ind.	39 Jefferson Avenue.
5	Tnk.	2	Clarke Dredging Co. (Tex.)	Miami, Fla.	356 Southwest North River Drive.
6	Frt.	2	New England Oil Refining Co. (Mass.)	Fall River, Mass.	New Street.
7	Frt.	0	American Yukon Navigation Co. (W. Va.)	Eagle, Alaska	Skagway, Alaska.
8	Frt.	0	Joy Realty Co. (Mich.)	Detroit, Mich.	1740 Penobscot Building.
9	Frt.	1	Moran Towing & Transportation Co. (N. Y.)	New York, N. Y.	17 Battery Place.
10	Frt.	0	do	do	Do.
11	Frt.	0	do	do	Do.
12	Frt.	1	do	do	Do.
13	Frt.	1	do	do	Do.
14	Frt.	1	do	do	Do.
15	Frt.	1	do	do	Do.
16	Frt.	1	do	do	Do.
17	Frt.	1	do	do	Do.
18	Frt.	1	do	do	Do.
19	Drq.	22	W. F. Morang & Son (Fla.)	Miami, Fla.	161 East Flagler Street.
20	Frt.	1	Southern Pacific Co. (Ky.)	New York, N. Y.	Pier 49, North River.
21	Frt.	0	Red Star Towing & Transportation Co. (W. Va.)	do	17 Battery Place.
22	Frt.	1	Rogers Lighterage Co. (N. Y.)	do	59 Pearl Street.
23	Frt.	0	Morrison Mill Co. (Wash.)	Seattle, Wash.	Blaine, Wash.
24	Pas.	1	Henry V. Browne	Memphis, Tenn.	Moro Bay, Ark.
25	Pas.	1	W. C. Robinson	do	Spadra, Ark.
26	Frt.	1	Malcolm McLeod	Belfast, Me.	Dark Harbor, Me.
27	Frt.	1	Marine Transit Corporation (N. Y.)	New York, N. Y.	17 Battery Place.
28	Frt.	1	New York Central R. R. Co. (N. Y.)	do	6 Beaver Street.
29	Frt.	1	do	do	Do.
30	Frt.	2	Anthony O'Boyle	do	16 Bridge Street.
31	Frt.	0	E. E. Blackmore	Seattle, Wash.	Mount Vernon, Wash.
32	Frt.	0	San Juan Fishing & Packing Co. (Wash.)	do	Foot Stacy Street.
33	Frt.	0	Twin Harbor Dredging Co. (Wash.)	do	Hoquiam, Wash.
34	Frt.	0	do	do	Do.
35	Frt.	0	Mud Bay Logging Co. (Wash.)	do	Olympia, Wash.
36	Fer.	0	Agaton Olson	do	R. F. D. No. 1.
37	Frt.	0	Keystone Co. (Wash.)	do	do
38	Frt.	1	R. A. McDonald	Tacoma, Wash.	do
39	Frt.	1	New York Central R. R. Co. (N. Y.)	New York, N. Y.	6 Beaver Street.
40	Frt.	0	Dunbar & Sullivan Dredging Co. (N. Y.)	Buffalo, N. Y.	Eric County Bank Building.
41	Fsh.	1	R. J. Shafer	Los Angeles, Calif.	Newport Beach, Calif.
42	Frt.	1	Frank P. Scully	Boston, Mass.	Cambridge, Mass.
43	Frt.	1	Nathan McNeil	Albany, N. Y.	Whitehall, N. Y.
44	Frt.	1	L. Boyer's Sons Co. (N. J.)	New York, N. Y.	82 Beaver Street.
45	Frt.	1	Edward G. Murray Lighterage & Transportation Co. (N. Y.)	Albany, N. Y.	Waterford, N. Y.
46	Frt.	1	do	do	Do.
47	Frt.	1	American Yukon Navigation Co. (W. Va.)	Eagle, Alaska	do
48	Frt.	1	Edgar F. Gibson	Ogdensburg, N. Y.	Louisville, N. Y.
49	Frt.	2	Southern Pacific Co. (Ky.)	New York, N. Y.	Pier 49, North River.
50	Frt.	0	Thomas A. Petersen	Nomo, Alaska	Teller, Alaska.
51	Frt.	0	Ole A. Olson	Seattle, Wash.	Poulsbo, Wash.
52	Frt.	0	Charles Cornell	do	Harper, Wash.
53	Fsh.	0	Annette Island Packing Co. (Wash.)	Ketchikan, Alaska	Metlakatla, Alaska.
54	Frt.	2	New England Oil Refining Co. (Mass.)	Fall River, Mass.	New Street.
55	Tnk.	2	do	do	Do.
56	Frt.	0	National Oyster Co. (Wash.)	Tacoma, Wash.	Olympia, Wash.
57	Fsh.	0	Sunny Point Packing Co. (Wash.)	Ketchikan, Alaska	do
58	Fsh.	0	do	do	do
59	Fsh.	0	do	do	do
60	Frt.	0	North Western Lumber Co. (Calif.)	Seattle, Wash.	Hoquiam, Wash.
61	Frt.	0	New England Fish Co. (Me.)	Portland, Me.	do
62	Frt.	0	A. P. Lester	Seattle, Wash.	One hundred and twelfth Street and Third Avenue NW.
63	Tnk.	0	New England Fuel Oil Co. (Me.)	Port Arthur, Tex.	do
64	Frt.	0	C. R. Wood	Seattle, Wash.	3111 Franklin Avenue.
65	Fsh.	1	Van Camp Sea Food Co. (Calif.)	Los Angeles, Calif.	East San Pedro, Calif.
66	Fsh.	0	do	do	Do.
67	Frt.	0	E. C. Seeley	Port Townsend, Wash.	Blaine, Wash.
68	Frt.	7	New York & Philadelphia R. R. Co. (Va.)	Cape Charles, Va.	do
69	Frt.	5	do	do	do
70	Frt.	1	Herbert Magraw	New York, N. Y.	11 Moore Street.

<sup>1</sup> Formerly scow P. B. T. Co. No. 3.

## Unrigged Vessels

Line No.	Official No.	Rig	Name of vessel	Tonnage		Register dimensions			When built	Where built
				Gross	Net	Length	Breadth	Depth		
1	166038	Sew.	N. B. Mills	11	11	34.0	15.0	2.7	1909	St. Clair, Mich.
2	168931	Brg.	N. A. O'Donnell	462	462	104.7	30.6	13.7	1923	Kingston, N. Y.
3	130728	Sew.	N. T. Hanson	30	22	58.4	17.7	4.0	1896	Woolwich, Me.
4	169172	Sew.	<sup>1</sup> Nahant	307	299	114.4	33.8	9.2	1918	Buffalo, N. Y.
5	167519	Sew.	Naket	150	150	71.0	27.7	4.5	1919	Bellingham, Wash.
6	167318	Brg.	Nana C.	246	232	108.0	22.5	10.5	1918	Kingston, N. Y.
7	163868	Brg.	<sup>2</sup> Nancy Willard	448	427	116.0	30.2	12.0	1909	Guildersleeve, Conn.
8	51271	Brg.	<sup>3</sup> Nanjemoy	300	300	136.2	23.4	10.2	1909	Elkton, Md.
9	166701	Brg.	Nanna Scully	474	474	117.6	30.0	13.2	1917	Rondout, N. Y.
10	48627	Brg.	<sup>4</sup> Nansemond	361	361	155.9	23.5	11.1	1907	Elkton, Md.
11	167689	Brg.	NAPLES	715	715	295.9	30.8	7.1	1909	Ambridge, Pa.
12	67452	Brg.	Napoleon	423	423	133.6	41.3	12.0	1901	Duluth, Minn.
13	164974	Brg.	Nassau	477	477	201.3	23.8	10.8	1912	Elkton, Md.
14	164454	Cnl.	Nat Carswell	104	98	94.2	17.4	7.2	1905	Watervliet, N. Y.
15	167902	Brg.	National 34	755	752	199.0	40.4	10.2	1920	Orange, Tex.
16	167903	Brg.	National 41	68	68	80.0	22.0	5.3	1920	do.
17	166503	Brg.	NAVEGADORA 73	419	419	165.0	38.0	7.3	1916	Newburgh, N. Y.
18	166504	Brg.	<sup>5</sup> NAVEGADORA 74	419	419	165.0	38.0	7.3	1916	do.
19	160956	Brg.	Navigator	488	488	119.5	33.7	14.2	1915	Perth Amboy, N. J.
20	164106	Brg.	<sup>6</sup> Navillus	183	183	89.7	30.3	7.7	1910	Brooklyn, N. Y.
21	67432	Brg.	Navy Blue	454	454	126.3	28.3	12.6	1900	Rondout, N. Y.
22	165128	Sew.	Neah I	23	23	45.1	14.1	3.9	1912	Port Angeles, Wash.
23	165129	Sew.	Neah II	23	23	45.1	14.1	3.9	1912	do.
24	166749	Sew.	Neah No. 3	34	34	53.7	18.0	4.2	1917	Anacortes, Wash.
25	168543	Brg.	Neal O'Boyle	2,200	2,200	267.3	46.0	23.6	1919	Brunswick, Ga.
26	169397	Brg.	Ned Hedger	452	452	113.3	29.6	12.7	1925	Kingston, N. Y.
27	67487	Brg.	Ned Irish	288	288	99.1	26.9	11.4	1903	West New Brighton, N. Y.
28	167305	Brg.	Nedra	53	53	60.0	24.5	3.0	1918	Wilmington, Calif.
29	167584	Brg.	Neely Ferry	7	7	48.0	10.6	1.8	1917	Parkin, Ark.
30	162643	Sew.	Neenah	550	550	119.0	32.0	6.0	1905	Everett, Wash.
31	168973	Sew.	Netco No. 1	30	30	56.0	15.8	4.1	1924	Bellingham, Wash.
32	169459	Sew.	Netco No. 2	30	30	55.4	15.8	4.2	1926	do.
33	162597	Brg.	Nellie	37	37	54.0	20.0	5.0	1895	River Rouge Mich.
34	165036	Brg.	Nellie	206	206	87.2	30.2	9.7	1905	Baltimore, Md.
35	169391	Brg.	Nellie	11	11	40.4	11.9	2.0	1925	Livermore, Ky.
36	67429	Sew.	Nellie No. 1	10	10	42.0	11.0	3.1	1900	Anacortes, Wash.
37	164819	Sew.	Nellie No. 2	15	15	45.0	13.0	3.3	1912	do.
38	166637	Sew.	Nellie Juan No. 1	29	29	51.0	18.0	3.8	1917	do.
39	216105	Brg.	Nellie Juan No. 30	8	8	29.8	9.7	3.4	1918	do.
40	216106	Brg.	Nellie Juan No. 31	8	8	29.8	9.7	3.4	1918	do.
41	216107	Brg.	Nellie Juan No. 32	8	8	29.8	9.7	3.4	1918	do.
42	216108	Brg.	Nellie Juan No. 33	8	8	29.8	9.7	3.4	1918	do.
43	168544	Brg.	<sup>7</sup> Nellie O'Boyle	2,200	2,200	267.3	46.0	23.6	1918	Kearny, N. J.
44	169267	Brg.	Nellie Murray	363	363	102.2	29.4	12.0	1920	Kingston, N. Y.
45	164108	Brg.	Nelson	426	394	100.1	31.4	7.7	1910	Tottenville, N. Y.
46	165777	Brg.	Nelson T. Fleming	346	346	97.4	28.5	11.8	1914	Brooklyn, N. Y.
47	167390	Brg.	Nemo	279	279	100.9	24.3	11.5	1904	South Rondout, N. Y.
48	67391	Brg.	Neptune	352	352	163.6	23.6	10.2	1904	Elkton, Md.
49	130750	Brg.	Neptune	365	365	118.0	26.0	6.0	1897	Ballard, Wash.
50	165692	Brg.	Neptune	38	38	46.6	16.4	3.3	1913	Alexandria Bay, N. Y.
51	167626	Sew.	Neptune	23	23	29.9	14.7	2.6	1919	Bremerton, Wash.
52	167659	Brg.	<sup>8</sup> Neptune Line No. 9	422	422	114.0	29.0	12.4	1918	Kingston, N. Y.
53	167386	Brg.	<sup>9</sup> Neptune Line No. 10	429	422	112.0	29.2	13.3	1918	do.
54	167345	Brg.	<sup>10</sup> Neptune Line No. 11	496	496	115.6	31.1	13.5	1918	do.
55	167241	Brg.	<sup>11</sup> Neptune Line No. 12	490	481	115.0	31.0	13.0	1918	do.
56	167074	Brg.	<sup>12</sup> Neptune Line No. 14	535	529	121.0	31.0	14.1	1917	do.
57	167670	Brg.	<sup>13</sup> Neptune Line No. 15	422	422	114.0	29.0	12.4	1918	do.
58	163271	Brg.	Nereus	217	217	96.2	32.0	8.2	1907	Brooklyn, N. Y.
59	165408	Sew.	Nero	11	11	39.0	12.5	3.0	1913	Ketchikan, Alaska
60	67493	Brg.	NESHANNOCK	229	229	130.0	23.1	8.4	1903	Camden, N. J.
61	162319	Cnl.	Nettle Cahill	103	97	96.0	17.2	8.0	1903	Whitehall, N. Y.
62	166464	Brg.	Nevada	486	486	95.7	34.0	8.4	1916	Rondout, N. Y.
63	169430	Drg.	Neverrest	83	83	70.0	26.1	5.0	1926	Baltimore, Md.
64	67409	Brg.	Newark	313	261	80.0	28.0	7.9	1900	do.
65	67412	Brg.	Newark	112	96	75.7	25.2	7.2	1900	Brooklyn, N. Y.
66	165506	Brg.	Newburgh	443	411	99.7	31.4	8.2	1913	Mariners Harbor, N. Y.
67	167063	Brg.	Newell	181	181	89.8	30.0	7.4	1917	Jersey City, N. J.
68	163050	Brg.	New Haven	272	272	90.2	26.7	11.3	1907	Rondout, N. Y.
69	67413	Brg.	Newport	112	96	75.7	25.2	7.2	1900	Brooklyn, N. Y.
70	163290	Brg.	<sup>14</sup> Newport	175	162	90.0	31.0	7.2	1907	Port Jefferson, N. Y.
71	168180	Brg.	Newport Ferry	11	11	64.8	11.1	1.9	1921	Newport, Ark.
72	168611	Brg.	Newton	481	481	100.0	32.3	8.8	1923	Brooklyn, N. Y.

<sup>1</sup> Formerly U. S. Q. M. C. barge 724.

<sup>2</sup> Formerly barge <sup>(a)</sup> Samuel, <sup>(b)</sup> Sarah Scully.

<sup>3</sup> Formerly barge Marjorie.

<sup>4</sup> Formerly barge <sup>(a)</sup> Louis B. Tucker, <sup>(b)</sup> York.

<sup>5</sup> Formerly <sup>(a)</sup> barge Navegadora 74.

<sup>6</sup> Formerly <sup>(b)</sup> Mexican barge Navegadora 74.

<sup>7</sup> Formerly barge B. E. D. T. No. 13.



# Unrigged Vessels

707

Line No.	Service	Crew	Name of owner	Home port	Address of owner
1	Frtd.	1	John A. Miller, Jr.	Port Huron, Mich.	St. Clair, Mich.
2	Frtd.	0	Louis O'Donnell	New York, N. Y.	16 Broad Street.
3	Frtd.	1	William M. Farnsworth	Bath, Me.	Georgetown, Me.
4	Frtd.	1	Frank P. Scully	Boston, Mass.	Cambridge, Mass.
5	Fsh.	0	Nakat Packing Corporation (N. Y.)	Ketchikan, Alaska	
6	Frtd.	1	Richard Lenahan	Albany, N. Y.	Athens, N. Y.
7	Frtd.	1	Bertell W. King	New York, N. Y.	17 Battery Place.
8	Frtd.	1	Southern Transportation Co. (N. J.)	Philadelphia, Pa.	Commercial Trust Building.
9	Frtd.	1	James McWilliams Blue Line (N. J.)	New York, N. Y.	1 Broadway.
10	Frtd.	1	Southern Transportation Co. (N. J.)	Philadelphia, Pa.	Commercial Trust Building.
11	Pas.	2	Angola Transfer Co. (La.)	Baton Rouge, La.	Maples, La.
12	Drg.	5	Great Lakes Dredge & Dock Co. (N. J.)	Duluth, Minn.	First National Bank Building.
13	Frtd.	1	Southern Transportation Co. N. J.	Philadelphia, Pa.	Commercial Trust Building.
14	Frtd.	1	Napoleon Fish	Rouses Point, N. Y.	Champlain, N. Y.
15	Tnk.	2	National Oil Transport Co. (Me.)	Port Arthur, Tex.	Orange, Tex.
16	Frtd.	2	do	do	Do.
17	Tnk.	1	Manhattan Tank Barge Co. (N. Y.)	New York, N. Y.	7 West Forty-second Street.
18	Tnk.	1	do	do	Do.
19	Frtd.	1	Edward Moore	do	1 Broadway.
20	Frtd.	1	B. & O. R. R. Co. (Md.)	Baltimore, Md.	Baltimore and Charles Streets.
21	Frtd.	1	James McWilliams Blue Line (N. J.)	New York, N. Y.	1 Broadway.
22	Frtd.	0	Booth Fisheries Co. (Del.)	Seattle, Wash.	600 Marion Building.
23	Frtd.	0	do	do	Do.
24	Frtd.	0	do	do	Do.
25	Frtd.	2	Anthony O'Boyle	New York, N. Y.	11 Moore Street.
26	Frtd.	1	W. E. Hedger Co. (N. Y.)	do	25 Broadway.
27	Frtd.	1	John Lockwood	do	11 Broadway.
28	Fsh.	1	Halfhill Tuna Packing Co. (Calif.)	Los Angeles, Calif.	Long Beach, Calif.
29	Pas.	1	M. T. Smith	St. Louis, Mo.	Earle, Ark.
30	Fsh.	0	Earl N. Ohmer	Petersburg, Alaska	
31	Frtd.	0	New England Fish Co. (Me.)	Boston, Mass.	44 Boston Fish Pier.
32	Fsh.	0	do	do	do
33	Frtd.	0	Newhall Co. (Ohio)	Cleveland, Ohio	1332 Schofield Building.
34	Frtd.	6	Baltimore Derrick & Salvage Corporation (Del.)	Baltimore, Md.	1109 American Building.
35	Frtd.	2	Ernest S. Kirtley	Louisville, Ky.	Livermore, Ky.
36	Fsh.	0	Crest Canning Co. (Wash.)	Seattle, Wash.	200 Colman Building.
37	Fsh.	0	do	do	Do.
38	Fsh.	0	Copper River Packing Co. (Wash.)	Seward, Alaska	Port Nellie Juan, Alaska.
39	Fsh.	0	do	do	Latouche, Alaska.
40	Fsh.	0	do	do	Do.
41	Fsh.	0	do	do	Do.
42	Fsh.	0	do	do	Do.
43	Frtd.	2	Anthony O'Boyle	New York, N. Y.	16 Bridge Street.
44	Frtd.	1	Edward G. Murray Lighterage & Transportation Co. (N. Y.)	Albany, N. Y.	Waterford, N. Y.
45	Frtd.	1	New York Central R. R. Co. (N. Y.)	New York, N. Y.	6 Beaver Street.
46	Frtd.	1	Louis O'Donnell	do	116 Broad Street.
47	Frtd.	0	Alexander S. Murphy	do	1 Broadway.
48	Frtd.	1	Bronx Barge Corporation (N. Y.)	do	One hundred and fifty-second Street and Harlem River Drive.
49	Frtd.	0	D. J. Halerty	Seattle, Wash.	Alaska Building.
50	Frtd.	1	Alexandria Bay Canada Ferry Co. (N. Y.)	Cape Vincent, N. Y.	Alexandria Bay, N. Y.
51	Msc.	0	K. Wik	Seattle, Wash.	Bremerton, Wash.
52	Frtd.	1	Neptune Line (Del.)	New York, N. Y.	1 Broadway.
53	Frtd.	1	do	do	Do.
54	Frtd.	1	do	do	Do.
55	Frtd.	1	do	do	Do.
56	Frtd.	1	do	do	Do.
57	Frtd.	1	do	do	Do.
58	Frtd.	1	Southern Pacific Co. (Ky.)	do	Pier 49, North River.
59	Fsh.	1	Nakat Packing Corporation (N. Y.)	Ketchikan, Alaska	
60	Tnk.	1	Gulf Refining Co.	Port Arthur, Tex.	West Port Arthur, Tex.
61	Frtd.	1	Patrick F. Cahill	Albany, N. Y.	Kingston, N. Y.
62	Frtd.	1	Southern Pacific Co. (Ky.)	New York, N. Y.	Pier 49, North River.
63	Drg.	16	Construction Co. (N. C.)	Beaufort, N. C.	
64	Frtd.	2	B. & O. R. R. Co. (Md.)	Baltimore, Md.	Baltimore and Charles Streets.
65	Frtd.	1	New York Central R. R. Co. (N. Y.)	New York, N. Y.	6 Beaver Street.
66	Frtd.	1	do	do	Do.
67	Frtd.	1	General Chemical Co. (N. Y.)	do	40 Rector Street.
68	Frtd.	1	James McWilliams Blue Line (N. J.)	do	1 Broadway.
69	Frtd.	1	New York Central R. R. Co. (N. Y.)	do	6 Beaver Street.
70	Frtd.	1	Clyde Steamship Co. (Me.)	do	Pier 36, North River.
71	Pas.	1	W. M. Hines	St. Louis, Mo.	Newport, Ark.
72	Frtd.	1	New York Central R. R. Co. (N. Y.)	New York, N. Y.	6 Beaver Street.

<sup>1</sup> Formerly U. S. S. B. st. s. Tolo.  
<sup>2</sup> Formerly barge Scully Boys.  
<sup>3</sup> Formerly barge Mayor Scully.  
<sup>4</sup> Formerly barge Tim-Buc-Tu.

<sup>11</sup> Formerly barge Congressman Scully.  
<sup>12</sup> Formerly barge Flubby Dub.  
<sup>13</sup> Formerly barge Steve Scully.  
<sup>14</sup> Formerly barge Jaxon.

## Unrigged Vessels

Line No.	Official No.	Rig	Name of vessel	Tonnage		Register dimensions			When built	Where built
				Gross	Net	Length	Breadth	Depth		
				Feet						
1	67489	Brg.	Newport News.....	157	157	88.6	29.0	7.0	1899	Tottenyville, N. Y.....
2	67380	Brg.	New York.....	450	450	140.3	30.8	5.8	1898	Unalaska, Alaska.....
3	168703	Brg.	New York.....	523	523	120.2	33.0	14.1	1923	Wilmington, Del.....
4	168564	Brg.	NEW YORK CENTRAL OIL BARGE NO. 1.....	357	357	144.0	27.1	11.0	1923	Chester, Pa.....
5	168565	Brg.	NEW YORK CENTRAL OIL BARGE NO. 2.....	357	357	144.0	27.1	11.0	1923	.....do.....
6	168726	Brg.	NEW YORK CENTRAL OIL BARGE NO. 3.....	357	357	144.0	27.1	11.0	1923	.....do.....
7	168903	Brg.	NEW YORK CENTRAL OIL BARGE NO. 4.....	357	357	144.0	27.1	11.0	1924	.....do.....
8	167312	Brg.	New Zealand.....	236	236	95.2	33.0	8.5	1917	Brooklyn, N. Y.....
9	162271	Sew.	Niagara.....	12	12	41.0	12.0	3.6	1904	Anacortes, Wash.....
10	162991	Brg.	Niagara.....	346	298	110.2	35.8	9.8	1906	Weehawken, N. J.....
11	163052	Brg.	Niagara.....	279	256	119.0	30.3	8.0	1906	Buffalo, N. Y.....
12	165064	Brg.	Niagara.....	466	466	200.4	23.8	10.8	1912	Chesapeake City, Md.....
13	165231	Drg.	NIAGARA.....	827	827	135.0	44.0	11.0	1913	Manitowoc, Wis.....
14	168205	Cnl.	Niagara.....	160	160	96.9	17.6	10.0	1911	Tonawanda, N. Y.....
15	163166	Sew.	Nib.....	11	11	41.0	12.2	3.0	1907	Ballard, Wash.....
16	166555	Brg.	Nicholas Murphy.....	503	503	113.0	31.4	13.2	1916	Rondout, N. Y.....
17	169122	Brg.	Nina.....	12	12	60.4	12.0	2.4	1924	Cottonwood Point, Md.....
18	168398	Brg.	NINETEEN TWENTY-TWO.....	237	237	88.0	34.0	9.0	1922	Los Angeles, Calif.....
19	169135	Brg.	NINETEEN TWENTY THREE.....	218	218	88.0	34.1	8.9	1923	.....do.....
20	165122	Sew.	Nix.....	7	7	33.0	10.5	3.0	1912	Seattle, Wash.....
21	167277	Drg.	Nokomis.....	106	106	80.0	24.0	6.0	1914	Lake Nokomis, Minn.....
22	60113	Brg.	Nomini.....	352	352	163.6	23.6	10.2	1915	Elkton, Md.....
23	168145	Brg.	Nonesuch.....	373	373	106.7	29.1	11.5	1915	Kingston, N. Y.....
24	169184	Brg.	Nonpariel.....	383	383	115.4	37.3	9.6	1925	.....do.....
25	164564	Cnl.	Nora Kenny.....	106	99	96.0	17.5	7.8	1911	Rondout, N. Y.....
26	67488	Brg.	Norfolk.....	164	164	33.5	30.0	7.7	1899	Brooklyn, N. Y.....
27	163468	Brg.	Norfolk.....	377	377	85.2	30.2	8.5	1907	Kingston, N. Y.....
28	163313	Sew.	Norman.....	259	259	101.0	34.5	9.1	1907	Stellacoom, Wash.....
29	162466	Brg.	NORMAN KELLEY.....	513	497	177.9	36.0	15.0	1905	Buffalo N. Y.....
30	168472	Brg.	Norman D. Colburn.....	236	236	97.0	25.8	10.1	1913	Kingston, N. Y.....
31	164354	Drg.	NORMAN H. DAVIS.....	664	601	150.0	40.0	11.0	1911	Sparrows Point, Md.....
32	214440	Brg.	<sup>2</sup> NORSWORTHY.....	1,955	1,580	252.0	43.7	21.2	1916	Toledo, Ohio.....
33	168423	Brg.	North Cliff.....	553	553	104.4	33.2	8.2	1919	Kingston, N. Y.....
34	162182	Sew.	North Coast.....	46	46	55.3	24.0	4.4	1904	Seattle, Wash.....
35	162294	Brg.	<sup>3</sup> North Cross.....	348	348	109.3	27.1	11.3	1904	Rondout, N. Y.....
36	167196	Brg.	Northern No. 11.....	1,041	979	203.6	38.4	14.1	1918	Solomons, Md.....
37	167113	Brg.	Northern No. 16.....	760	711	204.2	30.0	12.9	1917	.....do.....
38	167144	Brg.	Northern No. 19.....	739	686	202.4	30.2	12.8	1918	Baltimore, Md.....
39	167362	Brg.	Northern No. 20.....	745	692	202.6	30.1	12.8	1918	.....do.....
40	167361	Brg.	Northern No. 21.....	735	679	202.9	30.1	12.7	1918	.....do.....
41	168698	Brg.	Northfield.....	481	481	100.0	32.3	8.8	1923	Brooklyn, N. Y.....
42	167507	Sew.	Northland No. 3.....	30	30	56.3	15.9	4.1	1919	Bellingham, Wash.....
43	167508	Sew.	Northland No. 4.....	30	30	56.3	15.9	4.1	1919	.....do.....
44	166366	Brg.	Northport.....	242	235	100.7	34.8	7.4	1916	Wilmington, Del.....
45	163233	Sew.	North Shore No. 1.....	137	137	83.8	30.5	6.5	1907	Tacoma, Wash.....
46	67428	Brg.	North Star.....	239	239	104.2	21.4	10.5	1900	South Rondout, N. Y.....
47	67417	Brg.	Norwood.....	110	95	75.5	25.2	7.1	1900	Brooklyn, N. Y.....
48	168933	Sew.	Nuka.....	18	18	40.0	16.0	3.6	1924	Seward, Alaska.....
49	164651	Brg.	No. 00.....	98	98	84.0	26.0	6.4	1909	Kogitlung, Alaska.....
50	163733	Sew.	No. 1.....	44	44	54.2	20.0	5.0	1903	Houghton, Mich.....
51	164381	Brg.	No. 1.....	462	462	125.0	36.1	12.3	1904	Wilmington, Del.....
52	164435	Sew.	No. 1.....	79	79	93.2	22.0	4.5	1895	Oshkosh, Wis.....
53	164656	Brg.	No. 1.....	98	98	84.0	26.0	6.4	1903	Nushagak, Alaska.....
54	164951	Sew.	No. 1 (steel).....	269	269	130.4	34.0	6.4	1909	Buffalo, N. Y.....
55	165074	Drg.	No. 1.....	179	179	70.0	26.0	6.6	1912	Detroit, Mich.....
56	165276	Sew.	No. 1.....	34	34	48.3	21.5	4.5	1910	Green Bay, Wis.....
57	165419	Sew.	No. 1.....	11	11	40.7	12.1	2.9	1913	Sunny Point, Alaska.....
58	165648	Sew.	No. 1.....	50	50	60.0	18.6	5.4	1909	Green Bay, Wis.....
59	166358	Brg.	No. 1.....	37	37	50.0	19.7	4.3	1907	Toledo, Ohio.....
60	167665	Brg.	No. 1.....	120	117	92.3	22.0	7.0	1919	Baltimore, Md.....
61	168004	Brg.	No. 1.....	100	100	139.7	24.0	3.1	1919	Oshkosh, Wis.....
62	168595	Brg.	No. 1 (steel).....	318	295	129.3	34.0	7.6	1921	Pensacola, Fla.....
63	67454	Brg.	Number One.....	531	401	132.5	35.0	11.1	1901	Baltimore, Md.....
64	168968	Brg.	Number 1.....	18	18	51.2	16.3	3.1	1922	Stevenson, Wash.....
65	67333	Sew.	No. 2.....	85	85	77.0	26.2	5.1	1887	Duluth, Minn.....
66	67402	Sew.	No. 2.....	253	253	81.0	60.2	5.2	1890	.....do.....
67	163732	Drg.	No. 2.....	110	110	76.0	31.6	5.7	1889	Houghton, Mich.....
68	161556	Drg.	No. 2.....	320	320	95.0	30.4	8.1	1883	Manitowoc, Wis.....
69	161658	Brg.	No. 2.....	98	98	84.0	26.0	6.4	1903	Nushagak, Alaska.....
70	166359	Brg.	No. 2.....	20	20	47.0	16.0	3.0	1912	Marine City, Mich.....
71	167666	Brg.	No. 2.....	271	268	92.3	22.0	7.0	1919	Baltimore, Md.....
72	168005	Brg.	No. 2.....	100	100	139.7	24.0	3.1	1919	Oshkosh, Wis.....

<sup>1</sup> Formerly barge Uranus.<sup>2</sup> Formerly barge <sup>a</sup> Twillite.  
<sup>b</sup> Standtow No. 1.

# Unrigged Vessels

709

Line No.	Service	Crew	Name of owner	Home port	Address of owner
1	Frt.	1	National Lighterage Co. (N. Y.)	New York, N. Y.	Pier 49, North River.
2	Frt.	0	American Yukon Navigation Co. (W. Va.)	St. Michael, Alaska	
3	Frt.	2	International Elevating Co. (N. J.)	New York, N. Y.	101 Produce Exchange.
4	Tnk.	2	New York Central R. R. Co. (N. Y.)	do	6 Beaver Street.
5	Tnk.	2	do	do	Do.
6	Tnk.	1	do	do	Do.
7	Tnk.	1	do	do	Do.
8	Frt.	1	Atlantic Lighterage Corporation (N. Y.)	do	17 Battery Place.
9	Frt.	0	Booth Fisheries Co. (Del.)	Seattle, Wash.	600 Marion Building.
10	Frt.	1	New York Central R. R. Co. (N. Y.)	New York, N. Y.	466 Lexington Avenue.
11	Frt.	5	Holloway Sand Co. (N. Y.)	Buffalo, N. Y.	Andrews Building.
12	Frt.	1	Southern Transportation Co. (N. J.)	Philadelphia, Pa.	Commercial Trust Co.
13	Frt.	11	Duluth Superior Dredging Co. (Minn.)	Duluth, Minn.	Foot Forty-fifth Avenue W.
14	Frt.	1	Shippers Navigation Co. (N. Y.)	Oswego, N. Y.	Syracuse, N. Y.
15	Fsh.	0	Fidalgo Island Canning Co. (Me.)	Ketchikan, Alaska	
16	Frt.	1	Anthony O'Boyle	New York, N. Y.	16 Bridge Street.
17	Pas.	1	Nina Curtis	St. Louis, Mo.	Caruthersville, Mo.
18	Frt.	1	Union Oil Co. (Calif.)	Los Angeles, Calif.	Union Oil Building.
19	Tnk.	1	do	do	Do.
20	Frt.	0	San Juan Fishing & Packing Co. (Wash.)	Seattle, Wash.	Foot Stacy Street.
21	Dgo.	20	Simon Meyers	Minneapolis, Minn.	638 McKnight Building.
22	Frt.	1	Southern Transportation Co. (N. J.)	Philadelphia, Pa.	Commercial Trust Building.
23	Frt.	1	Nicholas N. Peterson	New York, N. Y.	Hoboken, N. J.
24	Frt.	1	New York & Albany Lighterage Co. (N. Y.)	do	Pier 39, North River.
25	Frt.	1	George W. Dunbar	Albany, N. Y.	Waterford, N. Y.
26	Frt.	1	National Lighterage Co. (N. Y.)	New York, N. Y.	Pier 49, North River.
27	Frt.	1	Clyde Steamship Co. (Me.)	do	Do.
28	Frt.	0	George Seofield Co. (Wash.)	Tacoma, Wash.	1533 Dock Street.
29	Frt.	6	Kelley Island Line & Transport Co. (Ohio)	Sandusky, Ohio	
30	Frt.	1	James F. Dwyer	Albany, N. Y.	Kingston, N. Y.
31	Frt.	5	Bowers Southern Dredging Co. (Tex.)	Galveston, Tex.	American National Insurance Building.
32	Tnk.	11	Petroleum Navigation Co. (Tex.)	Houston, Tex.	806 Main Street.
33	Frt.	1	Werner Sugar Refining Co. (N. J.)	New York, N. Y.	Edgewater, N. J.
34	Frt.	0	E. H. Paffie	Nome, Alaska	Council, Alaska.
35	Frt.	1	Thomas A. Tucker	New York, N. Y.	Room 1022, 24 State Street.
36	Frt.	4	D. T. Sheridan	Philadelphia, Pa.	127 Walnut Street.
37	Frt.	3	Robert B. Wathen	Baltimore, Md.	Pratt and Frederick Streets.
38	Frt.	6	Joseph F. O'Boyle	New York, N. Y.	11 Moore Street.
39	Frt.	5	Lottie V. Wathen	Baltimore, Md.	Pratt and Frederick Streets.
40	Frt.	3	Northern Barge Corporation	Wilmington, Del.	Equitable Building.
41	Frt.	1	New York Central R. R. Co. (N. Y.)	New York, N. Y.	6 Beaver Street.
42	Fsh.	0	Anette Island Packing Co. (Wash.)	Seattle, Wash.	
43	Fsh.	0	do	do	
44	Frt.	1	New York & Cuba Mail Steamship Co. (Me.)	New York, N. Y.	Foot Wall Street.
45	Frt.	0	Foss Launch & Tug Co. (Wash.)	Tacoma, Wash.	400 Dock Street.
46	Frt.	0	Red Star Towing & Transportation Co. (W. Va.)	New York, N. Y.	17 Battery Place.
47	Frt.	1	New York Central R. R. Co. (N. Y.)	do	6 Beaver Street.
48	Msc.	0	Alaska Hills Mines Corporation (Alaska)	Seward, Alaska	Nuka Bay, Alaska.
49	Frt.	0	Alaska Packers Association (Calif.)	Unalaska, Alaska	Nushagak, Alaska.
50	Frt.	2	Zenith Dredge Co. (Minn.)	Duluth, Minn.	303 Glencoe Building.
51	Drg.	1	M. J. Dady Engineering & Contracting Co. (N. Y.)	New York, N. Y.	367 Fulton Street (B.).
52	Frt.	2	Cook & Brown Lime Co. (Wis.)	Milwaukee, Wis.	Oshkosh, Wis.
53	Frt.	0	Alaska Packers Association (Calif.)	Unalaska, Alaska	Nushagak, Alaska.
54	Frt.	2	Duluth-Superior Dredging Co. (Minn.)	Duluth, Minn.	Foot Fifty-fifth Avenue West.
55	Drg.	6	Beehill Dredging Co. (Mich.)	Detroit, Mich.	625 Mollat Building.
56	Pld.	1	Herman A. Greiling	Milwaukee, Wis.	Green Bay, Wis.
57	Fsh.	0	George Inlet Packing Co. (Oreg.)	Ketchikan, Alaska	George Inlet, Alaska.
58	Frt.	1	B. J. Gallagher	Milwaukee, Wis.	Marinette, Wis.
59	Pld.	0	J. H. Baer	Port Huron, Mich.	3129 Gratiot Avenue.
60	Frt.	2	Hearn Oil Co. (Del.)	Wilmington, Del.	Third and Converse Streets.
61	Frt.	1	J. C. Kimberly	Milwaukee, Wis.	Kimberly, Wis.
62	Tnk.	2	Belcher Asphalt Paving Co. (Fla.)	Miami, Fla.	1217 North Bayshore Drive.
63	Frt.	5	Rapid Coaling & Transfer Co. (Del.)	Baltimore, Md.	906 Keyser Building.
64	Frt.	1	C. T. Smith	Stevenson, Wash.	Portland, Oreg.
65	Frt.	0	Great Lakes Dredge & Dock Co. (N. J.)	Duluth, Minn.	Foot Forty-fifth Avenue West.
66	Frt.	0	Marine Iron & Shipbuilding Co. (Del.)	do	Foot Eleventh Avenue W.
67	Drg.	8	Zenith Dredge Co. (Minn.)	do	303 Glencoe Building.
68	Drg.	2	Arthur H. Pitz	Milwaukee, Wis.	Manitowoc, Wis.
69	Frt.	0	Alaska Packers Association (Wash.)	Unalaska, Alaska	Nushagak, Alaska.
70	Frt.	0	General Casualty & Surety Co. (Mich.)	Detroit, Mich.	
71	Frt.	1	Intra-Coastal Corporation (Del.)	New York, N. Y.	44 Beaver Street.
72	Frt.	1	J. C. Kimberly	Milwaukee, Wis.	Kimberly, Wis.

<sup>a</sup> Formerly barge  
<sup>b</sup> Iron Cross.

## Unrigged Vessels

Line No.	Official No.	Rig	Name of vessel	Tonnage		Register dimensions			When built	Where built
				Gross	Net	Length	Breadth	Depth		
							<i>Feet</i>	<i>Feet</i>	<i>Feet</i>	
1	168938	Sew.	No. 2	12	12	40.5	14.0	2.9		Rockport, Ont.
2	67297	Brg.	No. 3	574	574	230.0	35.0	8.7	1892	Noank, Conn.
3	162235	Brg.	No. 3	80	80	75.0	22.0	6.0	1897	Detroit, Mich.
4	163160	Sew.	No. 3 (steel)	617	617	138.0	36.0	12.6	1907	Manitowoc, Wis.
5	163823	Sew.	No. 3	355	355	103.3	32.2	10.9	1909	Duluth, Minn.
6	164053	Sew.	No. 3	190	190	108.4	27.4	7.8	1893	Sheboygan, Wis.
7	164511	Brg.	No. 3	463	463	124.9	36.2	12.3	1907	Wilmington, Del.
8	164593	Brg.	No. 3	58	58	50.0	20.0	3.4	1891	Detroit, Mich.
9	160285	Sew.	No. 3 (steel)	175	175	75.9	30.3	7.5	1915	Buffalo, N. Y.
10	160360	Brg.	No. 3	22	22	46.7	16.0	3.6	1912	Marine City, Mich.
11	168006	Brg.	No. 3	100	100	139.7	24.0	3.1	1919	Oshkosh, Wis.
12	168414	Brg.	No. 3	169	169	97.3	28.0	7.0	1922	Seaford, Del.
13	169384	Drg.	Number Three	241	238	109.8	34.0	7.4	1925	Baltimore, Md.
14	67324	Brg.	No. 4	591	591	232.5	35.8	8.5	1897	Noank, Conn.
15	163161	Sew.	No. 4 (steel)	617	617	136.0	36.0	12.6	1907	Manitowoc, Wis.
16	163734	Sew.	No. 4	90	90	64.4	21.0	8.2	1900	Houghton, Mich.
17	163824	Sew.	No. 4	355	355	103.3	32.2	10.9	1909	Duluth, Minn.
18	164057	Drg.	No. 4	332	332	100.6	29.8	8.1	1890	Milwaukee, Wis.
19	164382	Brg.	No. 4	462	462	125.0	36.1	12.3	1906	Wilmington, Del.
20	165722	Brg.	No. 4	172	172	139.0	22.0	6.4	1914	Oshkosh, Wis.
21	167679	Brg.	No. 4	271	267	92.6	22.0	7.0	1919	Baltimore, Md.
22	168095	Brg.	No. 4	252	248	120.0	34.0	6.5	1920	Pascagoula, Miss.
23	168344	Sew.	No. 4	15	15	31.0	13.0	4.0	1921	Dry Bay, Alaska
24	168367	Brg.	No. 4	109	109	141.0	24.0	3.4	1921	Oshkosh, Wis.
25	67485	Brg.	No. 5	41	41	62.0	20.0	4.0	1902	Wells Island, N. Y.
26	163509	Sew.	No. 5	618	618	140.5	36.2	12.9	1908	Duluth, Minn.
27	164291	Brg.	No. 5	17	17	42.0	16.0	3.0	1902	Detroit, Mich.
28	165766	Brg.	No. 5	149	149	137.0	21.0	6.0	1914	Oshkosh, Wis.
29	167687	Brg.	No. 5	271	268	92.5	22.0	7.0	1919	Baltimore, Md.
30	168368	Brg.	No. 5	109	109	141.0	24.0	3.4	1921	Oshkosh, Wis.
31	162455	Brg.	No. 6	284	284	110.0	34.0	9.0	1901	Wilmington, Del.
32	167692	Brg.	No. 6	284	281	92.5	22.9	7.0	1919	Baltimore, Md.
33	168154	Brg.	No. 6	162	162	137.7	23.0	6.4	1916	Oshkosh, Wis.
34	169241	Drg.	No. 6	326	254	96.3	35.0	8.2	1912	Oswego, N. Y.
35	169352	Brg.	No. 6 (composite)	111	111	139.2	24.0	3.4	1925	Oshkosh, Wis.
36	163077	Drg.	No. 7	292	292	89.8	30.8	7.2	1981	Sheboygan, Wis.
37	163116	Sew.	No. 7	97	97	72.2	23.2	8.6	1907	Detroit, Mich.
38	163737	Sew.	No. 7	142	142	142	90.7	22.0	1898	Houghton, Mich.
39	164054	Sew.	No. 7	151	151	96.8	24.6	7.8	1892	Sheboygan, Wis.
40	165250	Sew.	No. 7	115	115	89.0	23.0	6.9	1913	Duluth, Minn.
41	168096	Brg.	No. 7	252	248	120.0	34.0	6.5	1920	Pascagoula, Miss.
42	168155	Brg.	No. 7	144	144	138.5	22.2	5.6	1918	Oshkosh, Wis.
43	67291	Brg.	No. 8	572	572	231.5	35.0	8.8	1891	Noank, Conn.
44	164512	Brg.	No. 8	463	463	124.9	36.2	12.3	1907	Wilmington, Del.
45	165251	Sew.	No. 8	115	115	89.0	23.0	6.9	1913	Duluth, Minn.
46	167716	Brg.	No. 8	293	288	91.8	22.8	7.0	1919	Baltimore, Md.
47	168156	Brg.	No. 8	145	145	140.0	22.0	5.6	1920	Oshkosh, Wis.
48	67381	Brg.	No. 9	242	242	101.8	32.5	8.7	1898	Brooklyn, N. Y.
49	162259	Sew.	No. 9	362	362	109.0	34.0	12.0	1903	Wilmington, Del.
50	163078	Drg.	No. 9 (steel)	959	959	132.0	44.4	12.8	1906	Buffalo, N. Y.
51	164513	Brg.	No. 9	485	485	125.6	36.2	12.8	1907	Baltimore, Md.
52	166159	Sew.	No. 9	240	240	128.0	26.0	9.2	1902	Cleveland, Ohio
53	167828	Brg.	No. 9	282	277	92.3	22.9	6.7	1920	Baltimore, Md.
54	67383	Brg.	No. 10	200	200	92.7	30.9	8.1	1898	Grassy Point, N. Y.
55	162260	Sew.	No. 10	362	362	109.0	34.0	12.0	1903	Wilmington, Del.
56	163481	Brg.	No. 10	254	254	140.2	32.2	6.7	1907	Gildersleeve, Conn.
57	168142	Brg.	No. 10	85	85	38.5	20.0	6.1	1918	Jersey City, N. J.
58	168000	Sew.	No. 10	229	229	120.0	32.0	7.5	1914	Seneca Falls, N. Y.
59	67407	Brg.	No. 11	333	333	133.5	35.6	7.3	1901	Chelsea, Mass.
60	162321	Sew.	No. 11 (steel)	420	420	125.6	30.2	12.2	1904	Ferrysburg, Mich.
61	168853	Sew.	No. 11	272	272	120.0	32.0	7.5	1914	Seneca Falls, N. Y.
62	168974	Sew.	No. 11	61	61	59.5	25.2	4.0	1918	Manitowoc, Wis.
63	67335	Brg.	No. 12	176	161	98.0	31.0	7.2	1897	Noank, Conn.
64	67477	Brg.	No. 12	725	725	260.4	36.8	9.4	1902	do
65	163758	Sew.	No. 12 (composite)	418	418	124.3	36.7	9.6	1907	Cleveland, Ohio
66	164540	Sew.	No. 12	550	550	132.0	41.0	11.8	1907	Pascagoula, Miss.
67	168173	Sew.	No. 12	172	172	95.3	26.0	9.5	1921	Duluth, Minn.
68	168921	Sew.	No. 12	272	272	120.0	32.0	7.5	1914	Seneca Falls, N. Y.
69	168975	Sew.	No. 12	27	27	42.0	23.4	3.3	1909	Manitowoc, Wis.
70	67470	Brg.	No. 13	349	338	132.9	35.6	7.6	1901	Chelsea, Mass.
71	164541	Sew.	No. 13	550	550	132.0	41.0	11.8	1907	Mobile, Ala.
72	168976	Sew.	No. 13	50	59	53.2	28.3	4.5	1892	Sheboygan, Wis.
73	169260	Sew.	No. 13	102	102	77.4	26.0	5.0	1925	Duluth, Minn.

1 Formerly U. S. Eng. dredge Sodus.

# Unrigged Vessels

711

Line No.	Service	Crew	Name of owner	Home port	Address of owner
1	Frt.	1	J. B. & R. L. Reid.....	Cape Vincent, N. Y.	Alexandria Bay, N. Y.
2	Frt.	1	Havemeyers & Elder (N. Y.).....	New York, N. Y.	129 Front Street.
3	Frt.	1	M. Sullivan Dredging Co. (Mich.).....	Detroit, Mich.	853 Iroquois Building.
4	Frt.	2	Duluth-Superior Dredging Co. (Minn.).....	Duluth, Minn.	Foot Forty-fifth Avenue West.
5	Frt.	2	do.....	do.	Do.
6	Frt.	0	Great Lakes Dredge & Dock Co. (N. J.).....	do.	First National Bank Building
7	Drg.	2	M. J. Dady Engineering & Contracting Co. (N. Y.).....	New York, N. Y.	367 Fulton Street (B.).
8	Frt.	4	Candler Dock & Dredge Co. (Mich.).....	Detroit, Mich.	8145 Medina Street.
9	Frt.	1	Dunbar & Sullivan Dredging Co. (N. Y.).....	Buffalo, N. Y.	Erie County Bank Building.
10	Frt.	0	J. H. Baer.....	Port Huron, Mich.	3129 Gratiot Avenue.
11	Frt.	1	J. C. Kimberly.....	Milwaukee, Wis.	Kimberly, Wis.
12	Frt.	0	A. P. Vane.....	Wilmington, Del.	Seaford, Del.
13	Drg.	22	T. T. Sweet Dredging Co. (Fla.).....	Miami, Fla.	302 Southwest North River Drive.
14	Fer.	1	Havemeyers & Elder (N. Y.).....	New York, N. Y.	129 Front Street.
15	Frt.	2	Duluth-Superior Dredging Co. (Minn.).....	Duluth, Minn.	Foot Forty-fifth Avenue West.
16	Frt.	2	Zenith Dredge Co. (Minn.).....	do.	303 Glencoe Building.
17	Frt.	2	Duluth-Superior Dredging Co. (Minn.).....	do.	Foot Forty-fifth Avenue West.
18	Frt.	1	Great Lakes Dredge & Dock Co. (N. J.).....	do.	First National Bank Building.
19	Drg.	1	M. J. Dady Engineering & Contracting Co. (N. Y.).....	New York, N. Y.	367 Fulton Street (B.).
20	Frt.	2	Cook & Brown Lime Co. (Wis.).....	Milwaukee, Wis.	Oshkosh, Wis.
21	Frt.	1	S. C. Loveland Co. (Del.).....	Philadelphia, Pa.	151 South Front Street.
22	Frt.	1	Huasteca Petroleum Co. (Me.).....	Los Angeles, Calif.	Security Building.
23	Fsb.	0	Chas. W. Johnson.....	Juneau, Alaska	Hoonah, Alaska.
24	Frt.	1	Fox River Navigation Co. (Wis.).....	Milwaukee, Wis.	Kimberly, Wis.
25	Frt.	1	William Slate.....	Cape Vincent, N. Y.	Alexandria Bay, N. Y.
26	Frt.	2	Duluth-Superior Dredging Co. (Minn.).....	Duluth, Minn.	Foot Forty-fifth Avenue West.
27	Frt.	4	Candler Dock & Dredge Co. (Mich.).....	Detroit, Mich.	8145 Medina Street.
28	Frt.	2	Cook & Brown Lime Co. (Wis.).....	Milwaukee, Wis.	Oshkosh, Wis.
29	Frt.	1	Intra-Coastal Corporation (Del.).....	New York, N. Y.	44 Beaver Street.
30	Frt.	1	Fox River Navigation Co. (Wis.).....	Milwaukee, Wis.	Kimberly, Wis.
31	Drg.	2	M. J. Dady Engineering & Contracting Co. (N. Y.).....	New York, N. Y.	367 Fulton Street (B.).
32	Frt.	1	Intra-Coastal Corporation (Del.).....	do.	44 Beaver Street.
33	Frt.	2	Cook & Brown Lime Co. (Wis.).....	Milwaukee, Wis.	Oshkosh, Wis.
34	Drg.	2	Greiling Bros. Co. (Wis.).....	do.	Green Bay, Wis.
35	Frt.	1	Fox River Navigation Co. (Wis.).....	do.	Kimberly, Wis.
36	Frt.	1	Great Lakes Dredge & Dock Co. (N. J.).....	Duluth, Wis.	First National Bank Building.
37	Frt.	1	M. Sullivan Dredging Co. (Mich.).....	Detroit, Mich.	853 Iroquois Building.
38	Frt.	2	Zenith Dredge Co. (Minn.).....	Duluth, Minn.	303 Glencoe Building.
39	Frt.	1	Great Lakes Dredge & Dock Co. (N. J.).....	do.	First National Bank Building.
40	Frt.	0	Duluth-Superior Dredging Co. (Minn.).....	do.	Foot Forty-fifth Avenue West.
41	Frt.	1	Huasteca Petroleum Co. (Me.).....	Los Angeles, Calif.	Security Building.
42	Frt.	2	Cook & Brown Lime Co. (Wis.).....	Milwaukee, Wis.	Oshkosh, Wis.
43	Fer.	1	Havemeyers & Elder (N. Y.).....	New York, N. Y.	25 Broadway.
44	Frt.	0	M. J. Dady Engineering & Contracting Co. (N. Y.).....	do.	367 Fulton Street (B.).
45	Frt.	0	Duluth-Superior Dredging Co. (Minn.).....	Duluth, Minn.	Foot Forty-fifth Avenue West.
46	Frt.	1	Intra-Coastal Corporation (Del.).....	New York, N. Y.	44 Beaver Street.
47	Frt.	2	Cook & Brown Lime Co. (Wis.).....	Milwaukee, Wis.	Oshkosh, Wis.
48	Frt.	1	James P. McAllister.....	New York, N. Y.	17 State Street.
49	Frt.	1	Dunbar & Sullivan Dredging Co. (N. Y.).....	Buffalo, N. Y.	Erie County Bank Building.
50	Frt.	15	Great Lakes Dredge & Dock Co. (N. J.).....	Duluth, Minn.	First National Bank Building.
51	Drg.	2	M. J. Dady Engineering & Contracting Co. (N. Y.).....	New York, N. Y.	367 Fulton Street (B.).
52	Frt.	0	City of Detroit (Mich.).....	Detroit, Mich.	600 Marquette Building.
53	Frt.	1	Intra-Coastal Corporation (Del.).....	New York, N. Y.	44 Beaver Street.
54	Frt.	1	James P. McAllister.....	do.	17 State Street.
55	Frt.	0	Dunbar & Sullivan Dredging Co. (N. Y.).....	Buffalo, N. Y.	10 Erie County Bank Building.
56	Frt.	1	P. F. & W. A. Kane.....	New York, N. Y.	Forty-sixth Street and East River.
57	Frt.	3	Keystone Welding & Engineering Co. (Del.).....	Philadelphia, Pa.	
58	Frt.	1	Greiling Bros. Co. (Wis.).....	Milwaukee, Wis.	Green Bay, Wis.
59	Frt.	1	Serestina O. Chiarello.....	New York, N. Y.	15 Moore Street.
60	Frt.	1	M. Sullivan Dredging Co. (Mich.).....	Detroit, Mich.	853 Iroquois Building.
61	Drg.	1	Greiling Bros. Co. (Wis.).....	Milwaukee, Wis.	Green Bay, Wis.
62	Msc.	1	McMullen & Pitz Construction Co. (Wis.).....	do.	Manitowoc, Wis.
63	Frt.	1	Bartley Scow Co. (N. Y.).....	New York, N. Y.	59 Pearl Street.
64	Fer.	1	Arthur Connors.....	do.	17 Battery Place.
65	Frt.	0	Great Lakes Dredge & Dock Co. (N. J.).....	Duluth, Minn.	First National Bank Building.
66	Drg.	2	M. J. Dady Engineering & Contracting Co. (N. Y.).....	New York, N. Y.	367 Fulton Street (B.).
67	Frt.	0	Zenith Dredge Co. (Minn.).....	Duluth, Minn.	303 Glencoe Building.
68	Drg.	1	Greiling Bros. Co. (Wis.).....	Milwaukee, Wis.	Green Bay, Wis.
69	Msc.	1	McMullen & Pitz Construction Co. (Wis.).....	do.	Manitowoc, Wis.
70	Frt.	1	Serestina O. Chiarello.....	New York, N. Y.	15 Moore Street.
71	Drg.	2	M. J. Dady Engineering & Contracting Co. (N. Y.).....	do.	367 Fulton Street (B.).
72	Msc.	1	McMullen & Pitz Construction Co. (Wis.).....	Milwaukee, Wis.	Manitowoc, Wis.
73	Msc.	2	Zenith Dredge Co. (Minn.).....	Duluth, Minn.	303 Glencoe Building.

## Unrigged Vessels

Line No.	Official No.	Rtg	Name of vessel	Tonnage		Register dimensions			When built	Where built
				Gross	Net	Length	Breadth	Depth		
						<i>Fcet</i>	<i>Fcet</i>	<i>Fcet</i>		
1	164058	Sew.	No. 14	181	181	111.2	24.0	8.4	1906	Milwaukee, Wis.
2	164642	Sew.	No. 14	550	550	132.0	41.0	11.8	1903	Pascagoula, Miss.
3	164558	Sew.	No. 14	277	277	96.5	27.2	11.2	1908	Green Bay, Wis.
4	164059	Sew.	No. 15	258	258	120.0	27.9	10.0	1900	Milwaukee, Wis.
5	164560	Sew.	No. 15	201	201	103.2	28.3	8.2	1909	Green Bay, Wis.
6	164796	Sew.	No. 15	152	152	107.0	34.0	8.2	1912	Wilmington, Del.
7	162885	Sew.	No. 16	231	231	102.0	28.0	9.0	1903	Toledo, Ohio.
8	164000	Sew.	No. 16 (steel)	451	451	137.0	32.0	11.4	1908	Ferrysburg, Mich.
9	164060	Sew.	No. 16	258	258	120.0	27.9	10.0	1900	Milwaukee, Wis.
10	164557	Sew.	No. 16	214	214	85.2	27.9	9.0	1909	Green Bay, Wis.
11	164797	Sew.	No. 16	152	152	107.0	34.0	8.3	1912	Wilmington, Del.
12	168008	Sew.	No. 16	285	279	112.7	33.5	8.9	1919	Greenbush, Mass.
13	162943	Sew.	No. 17 (steel)	206	206	99.9	26.1	9.0	1906	Manitowoc, Wis.
14	169009	Sew.	No. 17	284	279	112.7	33.5	8.9	1920	Greenbush, Mass.
15	163205	Sew.	No. 18 (steel)	394	394	125.0	30.0	12.0	1907	Ferrysburg, Mich.
16	164062	Sew.	No. 18	350	350	125.4	30.0	11.4	1903	Milwaukee, Wis.
17	168010	Sew.	No. 18	284	279	112.7	33.5	8.9	1920	Greenbush, Mass.
18	164030	Sew.	No. 19	382	382	125.0	30.0	11.4	1903	Milwaukee, Wis.
19	168011	Sew.	No. 19	284	279	112.7	33.5	8.9	1920	Greenbush, Mass.
20	162646	Sew.	No. 20 (steel)	772	772	162.0	40.2	12.5	1905	Manitowoc, Wis.
21	164031	Sew.	No. 20 (steel)	515	515	120.0	30.0	12.0	1904	do.
22	164559	Sew.	No. 20	289	259	120.5	29.4	9.3	1911	Green Bay, Wis.
23	168012	Sew.	No. 20	284	279	112.7	33.5	8.9	1920	Greenbush, Mass.
24	169203	Sew.	No. 20	581	581	140.7	38.0	10.6	1907	Wilmington, Del.
25	163759	Sew.	No. 21 (steel)	974	974	180.1	37.4	13.8	1907	Manitowoc, Wis.
26	164032	Sew.	No. 21 (steel)	872	872	180.0	39.8	13.0	1906	do.
27	165280	Sew.	No. 21	297	297	125.8	33.3	8.4	1904	Milwaukee, Wis.
28	168021	Sew.	No. 21	84	84	96.7	17.6	5.8	1909	Phoenix, N. Y.
29	168284	Sew.	No. 21	284	279	112.7	33.5	8.9	1921	Greenbush, Mass.
30	168979	Sew.	No. 21	196	196	102.3	31.3	7.1	1923	Manitowoc, Wis.
31	168980	Sew.	No. 22	104	104	78.7	22.2	7.3	1900	Kewauunc, Wis.
32	169204	Sew.	No. 22	581	581	140.7	38.0	10.6	1908	Wilmington, Del.
33	168981	Sew.	No. 23	104	104	78.7	22.2	7.3	1900	Kewauunc, Wis.
34	169205	Sew.	No. 23	581	581	140.7	38.0	10.6	1908	Wilmington, Del.
35	67349	Sew.	No. 24	254	254	118.0	28.9	9.3	1897	Duluth, Minn.
36	67350	Sew.	No. 25	186	186	125.0	28.6	9.6	1897	do.
37	168982	Sew.	No. 25	222	222	105.1	28.3	8.8	1923	Manitowoc, Wis.
38	168983	Sew.	No. 26	222	222	105.1	28.3	8.8	1923	do.
39	164910	Brg.	No. 28	287	287	103.1	33.2	9.4	1910	Verplanck, N. Y.
40	165620	Brg.	No. 28	186	186	104.9	29.4	6.8	1914	Green Bay, Wis.
41	166690	Sew.	No. 29	129	129	86.0	28.6	6.3	1914	do.
42	67395	Sew.	No. 30	229	229	118.0	29.0	10.2	1898	Duluth, Minn.
43	166689	Sew.	No. 30	451	451	135.0	33.4	11.8	1916	Green Bay, Wis.
44	67210	Sew.	No. 31	144	144	90.0	29.0	7.0	1381	New Brunswick, N. J.
45	67410	Brg.	No. 33	382	372	160.0	23.6	11.6	1620	Wilmington, Del.
46	163791	Sew.	No. 35 (steel)	420	420	125.6	30.2	12.2	1900	Ferrysburg, Mich.
47	167980	Sew.	No. 38 (steel)	572	572	148.7	36.2	11.8	1908	Manitowoc, Wis.
48	168686	Sew.	No. 42 (steel)	480	480	138.0	32.4	11.9	1911	Ferrysburg, Mich.
49	169228	Brg.	No. 48 (composite)	247	247	97.4	35.0	8.1	1907	Detroit, Mich.
50	167081	Brg.	No. 60 (steel)	420	420	143.2	30.6	10.6	1912	Ashtabula, Ohio.
51	167982	Brg.	No. 62 (steel)	493	493	150.6	32.2	11.1	1914	do.
52	165735	Sew.	No. 78	681	681	156.0	40.8	13.5	1914	Albany, N. Y.
53	168257	Sew.	No. 100	33	33	49.8	18.4	4.0	1899	Detroit, Mich.
54	163131	Brg.	No. 101	261	261	100.0	33.2	9.0	1907	Brooklyn, N. Y.
55	163085	Brg.	No. 102	266	266	100.0	33.3	9.1	1907	do.
56	165940	Brg.	No. 104	246	246	101.8	33.4	8.1	1912	Rondout, N. Y.
57	165941	Brg.	No. 105	238	238	98.8	33.2	8.2	1912	do.
58	163098	Brg.	No. 106	162	162	81.3	30.5	7.3	1908	Kingston, N. Y.
59	163099	Brg.	No. 107	167	167	82.0	30.3	7.6	1907	do.
60	163099	Brg.	No. 108	185	185	86.3	30.2	8.2	1908	Brooklyn, N. Y.
61	61367	Brg.	No. 109	166	166	85.3	30.1	7.5	1900	do.
62	167704	Brg.	No. 110	407	407	90.8	30.0	7.7	1919	do.
63	167703	Brg.	No. 111	407	407	90.8	30.0	7.7	1919	do.
64	167632	Brg.	No. 116 (steel)	320	320	175.0	26.0	10.0	1910	Ambridge, Pa.
65	169477	Brg.	No. 225	292	292	135.0	27.0	8.5	1925	Pittsburgh, Pa.
66	169478	Brg.	No. 226	292	292	135.0	27.0	8.5	1925	do.
67	169479	Brg.	No. 227	292	292	135.0	27.0	8.5	1925	do.
68	169480	Brg.	No. 228	292	292	135.0	27.0	8.5	1925	do.
69	169481	Brg.	No. 229	292	292	135.0	27.0	8.5	1925	do.
70	168733	Brg.	No. 230 (steel)	282	282	135.0	26.0	8.5	1922	do.
71	168736	Brg.	No. 231 (steel)	282	282	135.0	26.0	8.5	1922	do.
72	168737	Brg.	No. 232 (steel)	282	282	135.0	26.0	8.5	1922	do.
73	168738	Brg.	No. 233 (steel)	282	282	135.0	26.0	8.5	1922	do.
74	168739	Brg.	No. 234	282	282	135.0	26.0	8.5	1922	do.
75	168740	Brg.	No. 235 (steel)	282	282	135.0	26.0	8.5	1922	do.
76	168741	Brg.	No. 236 (steel)	282	282	135.0	26.0	8.5	1922	do.

<sup>1</sup> Formerly barge No. 23.<sup>2</sup> Formerly barge No. 22.<sup>3</sup> Formerly barge Saint Anthony.<sup>4</sup> Formerly barge Saint Joseph.

# Unrigged Vessels

713

Line No.	Service	Crew	Name of owner	Home port	Address of owner
1	Frtd.	1	Great Lakes Dredge & Dock Co. (N. J.)	Duluth, Minn.	First National Bank Building.
2	Drg.	2	M. J. Dady Engineering & Contracting Co. (N. Y.)	New York, N. Y.	367 Fulton Street (B.).
3	Drg.	1	Greiling Bros. Co. (Wis.)	Milwaukee, Wis.	Green Bay, Wis.
4	Frtd.	1	Great Lakes Dredge & Dock Co. (N. J.)	Duluth, Minn.	First National Bank Building.
5	Drg.	1	Arthur H. Pitz	Milwaukee, Wis.	Manitowoc, Wis.
6	Frtd.	1	M. J. Dady Engineering & Contracting Co. (N. Y.)	New York, N. Y.	367 Fulton Street.
7	Frtd.	0	Great Lakes Dredge & Dock Co. (N. J.)	Duluth, Minn.	First National Bank Building.
8	Frtd.	0	do.	do.	Do.
9	Frtd.	0	do.	do.	Do.
10	Drg.	1	Arthur H. Pitz	Milwaukee, Wis.	Manitowoc, Wis.
11	Frtd.	1	M. J. Dady Engineering & Contracting Co. (N. Y.)	New York, N. Y.	367 Fulton Street.
12	Frtd.	1	Boston Sand & Gravel Co. (Md.)	Boston, Mass.	88 Broad Street.
13	Frtd.	0	M. Sullivan Dredging Co. (Mich.)	Detroit, Mich.	853 Iroquois Building.
14	Frtd.	1	Boston Sand & Gravel Co. (Md.)	Boston, Mass.	88 Broad Street.
15	Frtd.	1	M. Sullivan Dredging Co. (Mich.)	Detroit, Mich.	853 Iroquois Building.
16	Frtd.	1	Great Lakes Dredge & Dock Co. (N. J.)	Duluth, Minn.	First National Bank Building.
17	Frtd.	1	Boston Sand & Gravel Co. (Md.)	Boston, Mass.	88 Broad Street.
18	Frtd.	1	Great Lakes Dredge & Dock Co. (N. J.)	Duluth, Minn.	First National Bank Building.
19	Frtd.	1	Boston Sand & Gravel Co. (Md.)	Boston, Mass.	88 Broad Street.
20	Frtd.	0	Great Lakes Dredge & Dock Co. (N. J.)	Duluth, Minn.	First National Bank Building.
21	Frtd.	1	do.	do.	Do.
22	Drg.	1	Greiling Bros. Co. (Wis.)	Milwaukee, Wis.	Green Bay, Wis.
23	Frtd.	1	Boston Sand & Gravel Co. (Md.)	Boston, Mass.	88 Broad Street.
24	Drg.	1	Fred E. Jones Dredging Co. (Del.)	Norfolk, Va.	Bank of Commerce Building.
25	Frtd.	0	Great Lakes Dredge & Dock Co. (N. J.)	Duluth, Minn.	First National Bank Building.
26	Frtd.	1	do.	do.	Do.
27	Lgt.	1	Greiling Bros. Co. (Wis.)	Milwaukee, Wis.	Green Bay, Wis.
28	Frtd.	2	Dunbar & Sullivan Dredging Co. (N. Y.)	Buffalo, N. Y.	Erle County Bank Building.
29	Frtd.	1	Boston Sand & Gravel Co. (Md.)	Boston, Mass.	88 Broad Street.
30	Msc.	1	McMullen & Pitz Construction Co. (Wis.)	Milwaukee, Wis.	Manitowoc, Wis.
31	Msc.	1	do.	do.	Do.
32	Drg.	1	Fred E. Jones Dredging Co. (Del.)	Norfolk, Va.	Bank of Commerce Building.
33	Msc.	1	McMullen & Pitz Construction Co. (Wis.)	Milwaukee, Wis.	Manitowoc, Wis.
34	Drg.	1	Fred E. Jones Dredging Co. (Del.)	Norfolk, Va.	Bank of Commerce Building.
35	Frtd.	0	Great Lakes Dredge & Dock Co. (N. J.)	Duluth, Minn.	First National Bank Building.
36	Frtd.	0	do.	do.	Do.
37	Drg.	1	McMullen & Pitz Construction Co. (Wis.)	Milwaukee, Wis.	Manitowoc, Wis.
38	Drg.	1	do.	do.	Do.
39	Frtd.	1	Joseph H. Moran	New York, N. Y.	17 Battery Place.
40	Msc.	4	Greiling Bros. Co. (Wis.)	Milwaukee, Wis.	Green Bay, Wis.
41	Frtd.	1	Herman A. Greiling	do.	Do.
42	Frtd.	0	Great Lakes Dredge & Dock Co. (N. J.)	Duluth, Minn.	First National Bank Building.
43	Drg.	1	Edward E. Gillen	Milwaukee, Wis.	288 East Water Street.
44	Frtd.	1	Bouker Contracting Co. (N. J.)	New York, N. Y.	21 State Street.
45	Frtd.	1	Atlantic Refining Co. (Pa.)	Philadelphia, Pa.	314 Passyunk Avenue.
46	Frtd.	0	M. Sullivan Dredging Co. (Mich.)	Detroit, Mich.	853 Iroquois Building.
47	Frtd.	2	Great Lakes Dredge & Dock Co. (N. J.)	Duluth, Minn.	First National Bank Building.
48	Frtd.	0	do.	do.	Do.
49	Pas.	0	do.	Cleveland, Ohio.	1630 Williamson Building.
50	Frtd.	2	do.	Duluth, Minn.	First National Bank Building.
51	Frtd.	2	do.	do.	Do.
52	Frtd.	0	do.	do.	Do.
53	Frtd.	0	Candler Dock & Dredge Co. (Mich.)	Detroit, Mich.	2680 East Atwater Street.
54	Frtd.	1	Lighterage Corporation (N. Y.)	New York, N. Y.	25 Broadway.
55	Frtd.	1	do.	do.	Do.
56	Frtd.	1	do.	do.	Do.
57	Frtd.	1	do.	do.	Do.
58	Frtd.	1	do.	do.	Do.
59	Frtd.	1	do.	do.	Do.
60	Frtd.	1	do.	do.	Do.
61	Frtd.	1	do.	do.	Do.
62	Frtd.	1	do.	do.	Do.
63	Frtd.	1	do.	do.	Do.
64	Frtd.	1	Carnegie Steel Co. (N. J.)	Pittsburgh, Pa.	Carnegie Building.
65	Frtd.	0	Iron City Sand & Gravel Co. (Pa.)	do.	Do.
66	Frtd.	0	do.	do.	Do.
67	Frtd.	0	do.	do.	Do.
68	Frtd.	0	do.	do.	Do.
69	Frtd.	0	do.	do.	Do.
70	Frtd.	0	do.	do.	1106 Bessemer Building.
71	Frtd.	0	do.	do.	Do.
72	Frtd.	0	do.	do.	Do.
73	Frtd.	0	do.	do.	Do.
74	Frtd.	0	do.	do.	Do.
75	Frtd.	0	do.	do.	Do.
76	Frtd.	0	do.	do.	Do.

<sup>5</sup> Formerly barge Harry A. Blair.

<sup>6</sup> Formerly barge Seven Bros. No. 1.

<sup>7</sup> Formerly barge Seven Bros. No. 2.

<sup>8</sup> Formerly barge M. P. Smith.

Line No.	Official No.	Rig	Name of vessel	Tonnage		Register dimensions			When built	Where built	
				Gross	Net	Length	Breadth	Depth			
							<i>Feet</i>	<i>Feet</i>	<i>Feet</i>		
1	168742	Brg.	No. 237 (steel)	282	282	135.0	26.0	8.5	1922	Pittsburgh, Pa.	
2	168743	Brg.	No. 238 (steel)	282	282	135.0	26.0	8.5	1922	do.	
3	168744	Brg.	No. 239 (steel)	282	282	135.0	26.0	8.5	1922	do.	
4	168745	Brg.	No. 240 (steel)	292	292	135.0	27.0	8.5	1923	do.	
5	168746	Brg.	No. 241 (steel)	292	292	135.0	27.0	8.5	1923	do.	
6	168747	Brg.	No. 242 (steel)	292	292	135.0	27.0	8.5	1923	do.	
7	168748	Brg.	No. 243 (steel)	292	292	135.0	27.0	8.5	1923	do.	
8	168749	Brg.	No. 244 (steel)	292	292	135.0	27.0	8.5	1923	do.	
9	168750	Brg.	No. 245 (steel)	292	292	135.0	27.0	8.5	1923	do.	
10	168751	Brg.	No. 246 (steel)	292	292	135.0	27.0	8.5	1923	do.	
11	168752	Brg.	No. 247 (steel)	292	292	135.0	27.0	8.5	1923	do.	
12	168753	Brg.	No. 248 (steel)	292	292	135.0	27.0	8.5	1923	do.	
13	168754	Brg.	No. 249 (steel)	292	292	135.0	27.0	8.5	1923	do.	
14	167573	Sew.	No. 275	157	157	92.6	27.7	7.3	1919	Baltimore, Md.	
15	167568	Sew.	No. 341	157	157	92.5	27.6	7.2	1919	do.	
16	167416	Sew.	No. 352	158	158	93.0	27.7	7.3	1918	do.	
17	168768	Brg.	No. 359	128	128	90.0	20.0	8.0	1916	Pittsburgh, Pa.	
18	169485	Brg.	No. 364	187	187	100.0	26.0	8.0	1915	Unknown	
19	169486	Brg.	No. 368	187	187	100.0	26.0	8.0	1915	do.	
20	168775	Brg.	No. 369	184	184	100.0	26.0	7.9	1915	Pittsburgh, Pa.	
21	168777	Brg.	No. 371	187	187	100.0	26.0	8.0	1917	do.	
22	168779	Brg.	No. 373	187	187	100.0	26.0	8.0	1917	do.	
23	168780	Brg.	No. 374	187	187	100.0	26.0	8.0	1917	do.	
24	168781	Brg.	No. 376	187	187	100.0	26.0	8.0	1917	do.	
25	168782	Brg.	No. 378	187	187	100.0	26.0	8.0	1917	do.	
26	168783	Brg.	No. 379	187	187	100.0	26.0	8.0	1917	do.	
27	168784	Brg.	No. 380	187	187	100.0	26.0	8.0	1917	do.	
28	168785	Brg.	No. 381	187	187	100.0	26.0	8.0	1917	do.	
29	168786	Brg.	No. 382	187	187	100.0	26.0	8.0	1917	do.	
30	168787	Brg.	No. 383	187	187	100.0	26.0	8.0	1917	do.	
31	168788	Brg.	No. 384	187	187	100.0	26.0	8.0	1917	do.	
32	168789	Brg.	No. 385	187	187	100.0	26.0	8.0	1917	do.	
33	168790	Brg.	No. 386	187	187	100.0	26.0	8.0	1918	do.	
34	168791	Brg.	No. 387	187	187	100.0	26.0	8.0	1918	do.	
35	168793	Brg.	No. 390	187	187	100.0	26.0	8.0	1918	do.	
36	168794	Brg.	No. 391	187	187	100.0	26.0	8.0	1918	do.	
37	168795	Brg.	No. 392	187	187	100.0	26.0	8.0	1918	do.	
38	168796	Brg.	No. 393	187	187	100.0	26.0	8.0	1918	do.	
39	168797	Brg.	No. 394	187	187	100.0	26.0	8.0	1919	do.	
40	168798	Brg.	No. 395	187	187	100.0	26.0	8.0	1918	do.	
41	168800	Brg.	No. 397	187	187	100.0	26.0	8.0	1918	do.	
42	168801	Brg.	No. 398	187	187	100.0	26.0	8.0	1917	do.	
43	168802	Brg.	No. 399	187	187	100.0	26.0	8.0	1916	do.	
44	168803	Brg.	No. 400	96	96	90.0	20.0	6.0	1913	do.	
45	168804	Brg.	No. 401	96	96	90.0	20.0	6.0	1913	do.	
46	168805	Brg.	No. 402	96	96	90.0	20.0	6.0	1913	do.	
47	168806	Brg.	No. 403	96	96	90.0	20.0	6.0	1913	do.	
48	168807	Brg.	No. 404	96	96	90.0	20.0	6.0	1913	do.	
49	168808	Brg.	No. 405	96	96	90.0	20.0	6.0	1913	do.	
50	168809	Brg.	No. 406	96	96	90.0	20.0	6.0	1913	do.	
51	168810	Brg.	No. 407	96	96	90.0	20.0	6.0	1913	do.	
52	168811	Brg.	No. 408	96	96	90.0	20.0	6.0	1913	do.	
53	168812	Brg.	No. 409	96	96	90.0	20.0	6.0	1913	do.	
54	168813	Brg.	No. 410	96	96	90.0	20.0	6.0	1913	do.	
55	167417	Sew.	No. 422	158	158	93.0	27.7	7.3	1918	Baltimore, Md.	
56	168814	Brg.	No. 460	187	187	100.0	26.0	8.0	1915	Pittsburgh, Pa.	
57	168816	Brg.	No. 462	187	187	100.0	26.0	8.0	1915	do.	
58	168827	Brg.	No. 464	187	187	100.0	26.0	8.0	1914	do.	
59	168818	Brg.	No. 465	187	187	100.0	26.0	8.0	1914	do.	
60	168819	Brg.	No. 466	187	187	100.0	26.0	8.0	1918	do.	
61	168820	Brg.	No. 467	187	187	100.0	26.0	8.0	1918	do.	
62	168823	Brg.	No. 470	187	187	100.0	26.0	8.0	1918	do.	
63	168824	Brg.	No. 471	187	187	100.0	26.0	8.0	1913	do.	
64	168825	Brg.	No. 472	187	187	100.0	26.0	8.0	1914	do.	
65	168826	Brg.	No. 473	187	187	100.0	26.0	8.0	1914	do.	
66	168830	Brg.	No. 503	128	128	90.0	20.0	8.0	1916	do.	
67	164928	Brg.	No. 1 K	186	186	102.0	21.2	8.9	1900	Brooklyn, N. Y.	
68	163475	Sew.	No. 2 L	136	136	90.0	26.0	6.6	1903	Detroit, Mich.	
69	163476	Sew.	No. 3 L	136	136	90.0	26.0	6.6	1908	do.	
70	163477	Sew.	No. 4 L	136	136	90.0	26.0	6.6	1908	do.	
71	163478	Sew.	No. 5 L	136	136	90.0	26.0	6.6	1908	do.	
72	163479	Sew.	No. 6 L	136	136	90.0	26.0	6.6	1908	do.	
73	166348	Brg.	No. 1917	18	18	54.3	14.0	3.2	1916	Boothspoint, Tenn.	
74	165507	Brg.	Nyando	443	411	99.7	31.4	8.2	1913	Mariners Harbor, N. Y.	
75	168290	Sew.	O No. 1	8	8	28.4	15.8	2.2	1921	Fletcher Bay, Wash.	
76	162378	Brg.	O. D. No. 26	172	145	90.9	30.2	7.1	1905	Tottenville, N. Y.	
77	162389	Brg.	O. D. No. 27	165	141	89.4	30.2	7.2	1905	do.	
78	162419	Brg.	O. D. No. 28	167	144	89.3	30.1	7.4	1905	do.	
79	163864	Brg.	O. D. No. 29	362	362	91.4	30.2	6.7	1909	do.	
80	163865	Brg.	O. D. No. 30	362	362	91.4	30.2	6.7	1909	do.	
81	163879	Brg.	O. D. No. 31	362	362	91.4	30.2	6.7	1909	do.	



# Unrigged Vessels

715

Line No.	Service	Crew	Name of owner	Home port	Address of owner
1	Frt.	0	Iron City Sand & Gravel Co. (Pa.)	Pittsburgh, Pa.	1106 Bessemer Building.
2	Frt.	0	do	do	Do.
3	Frt.	0	do	do	Do.
4	Frt.	0	do	do	Do.
5	Frt.	0	do	do	Do.
6	Frt.	0	do	do	Do.
7	Frt.	0	do	do	Do.
8	Frt.	0	do	do	Do.
9	Frt.	0	do	do	Do.
10	Frt.	0	do	do	Do.
11	Frt.	0	do	do	Do.
12	Frt.	0	do	do	Do.
13	Frt.	0	do	do	Do.
14	Frt.	1	Rapid Coaling & Transfer Co. (Del.)	Baltimore, Md.	Keyser Building.
15	Frt.	1	do	do	Do.
16	Frt.	1	Chesapeake Lighterage & Towing Co. (Md.)	do	701 Keyser Building.
17	Frt.	0	Iron City Sand & Gravel Co. (Pa.)	Pittsburgh, Pa.	1106 Bessemer Building.
18	Frt.	0	do	do	Do.
19	Frt.	0	do	do	Do.
20	Frt.	0	do	do	Do.
21	Frt.	0	do	do	Do.
22	Frt.	0	do	do	Do.
23	Frt.	0	do	do	Do.
24	Frt.	0	do	do	Do.
25	Frt.	0	do	do	Do.
26	Frt.	0	do	do	Do.
27	Frt.	0	do	do	Do.
28	Frt.	0	do	do	Do.
29	Frt.	0	do	do	Do.
30	Frt.	0	do	do	Do.
31	Frt.	0	do	do	Do.
32	Frt.	0	do	do	Do.
33	Frt.	0	do	do	Do.
34	Frt.	0	do	do	Do.
35	Frt.	0	do	do	Do.
36	Frt.	0	do	do	Do.
37	Frt.	0	do	do	Do.
38	Frt.	0	do	do	Do.
39	Frt.	0	do	do	Do.
40	Frt.	0	do	do	Do.
41	Frt.	0	do	do	Do.
42	Frt.	0	do	do	Do.
43	Frt.	0	do	do	Do.
44	Frt.	0	do	do	Do.
45	Frt.	0	do	do	Do.
46	Frt.	0	do	do	Do.
47	Frt.	0	do	do	Do.
48	Frt.	0	do	do	Do.
49	Frt.	0	do	do	Do.
50	Frt.	1	do	do	Do.
51	Frt.	0	do	do	Do.
52	Frt.	0	do	do	Do.
53	Frt.	1	do	do	Do.
54	Frt.	0	do	do	Do.
55	Frt.	1	Chesapeake Lighterage & Towing Co. (Md.)	do	701 Keyser Building.
56	Frt.	0	Iron City Sand & Gravel Co. (Pa.)	do	1106 Bessemer Building.
57	Frt.	0	do	do	Do.
58	Frt.	0	do	do	Do.
59	Frt.	0	do	do	Do.
60	Frt.	0	do	do	Do.
61	Frt.	0	do	do	Do.
62	Frt.	0	do	do	Do.
63	Frt.	0	do	do	Do.
64	Frt.	0	do	do	Do.
65	Frt.	0	do	do	Do.
66	Frt.	0	do	do	Do.
67	Frt.	1	John F. H. King	New York, N. Y.	17 Battery Place.
68	Frt.	1	Great Lakes Dredge & Dock Co. (N. J.)	Duluth, Minn.	First National Bank Building.
69	Frt.	0	do	do	Do.
70	Frt.	0	do	do	Do.
71	Frt.	0	do	do	Do.
72	Frt.	0	do	do	Do.
73	Pas.	1	J. J. Finley	St. Louis, Mo.	Caruthersville, Mo.
74	Frt.	1	New York Central R. R. Co. (N. Y.)	New York, N. Y.	6 Beaver Street.
75	Frt.	0	Fred Olson	Seattle, Wash.	Fletchers Bay, Wash.
76	Frt.	1	Chatham Lighterage Co. (N. Y.)	New York, N. Y.	Pier 49, North River.
77	Frt.	1	do	do	Do.
78	Frt.	1	do	do	Do.
79	Frt.	1	Eastern Steamship Lines (Me.)	do	Do.
80	Frt.	1	do	do	Do.
81	Frt.	1	do	do	Do.

Line No.	Official No.	Rig	Name of vessel	Tonnage		Register dimensions			When built	Where built	
				Gross	Net	Length	Breadth	Depth			
							<i>Feet</i>	<i>Feet</i>	<i>Feet</i>		
1	163919	Brg.	O. D. No. 32	353	353	88.7	30.0	6.8	1900	Suffolk, Va.	
2	164365	Brg.	O. D. No. 33	378	378	91.3	30.4	6.9	1911	do.	
3	164300	Brg.	O. D. No. 34	353	353	90.3	28.9	6.9	1911	do.	
4	164404	Brg.	O. D. No. 35	361	361	91.3	29.3	7.0	1911	do.	
5	164440	Brg.	O. D. No. 36	385	385	91.7	29.0	6.9	1911	do.	
6	164458	Brg.	O. D. No. 37	355	355	91.4	29.2	6.9	1911	do.	
7	164501	Brg.	O. D. No. 38	360	360	91.4	29.0	6.9	1911	do.	
8	164615	Brg.	O. D. No. 39	184	173	101.6	31.2	7.3	1911	do.	
9	164670	Brg.	O. D. No. 40	190	174	101.0	31.6	7.5	1911	do.	
10	166210	Brg.	O. D. No. 50	177	177	94.8	30.1	7.0	1913	Brooklyn, N. Y.	
11	160211	Brg.	O. D. No. 51	178	178	95.2	30.1	7.2	1913	do.	
12	160606	Sew.	O. F. P. Co. 1	35	35	55.6	18.0	4.2	1915	Evreton, Wash.	
13	164678	Sew.	O. O. Co. No. 1	11	11	36.5	11.3	3.4	1911	Olympia, Wash.	
14	164904	Sew.	O. O. Co. No. 2	8	8	32.3	12.3	3.0	1912	do.	
15	165311	Sew.	O. O. I. Co. No. 1	17	17	40.3	14.2	3.8	1913	do.	
16	162074	Brg.	O. B and J. No. 1	271	271	101.0	25.1	10.4	1903	Rondout, N. Y.	
17	168303	Sew.	O. T. & B. No. 10	268	268	97.6	34.0	9.4	1921	Seattle, Wash.	
18	168333	Sew.	O. T. & B. No. 11	271	271	97.4	34.0	9.4	1922	do.	
19	162620	Brg.	Oakfield	435	413	100.0	30.3	8.2	1905	Weehawken, N. J.	
20	163515	Brg.	Oakland	502	502	95.6	34.1	8.6	1908	Perth Amboy, N. J.	
21	166300	Brg.	Oakland	294	294	78.6	28.0	6.6	1916	Brooklyn, N. Y.	
22	19106	Brg.	Oak Leaf	395	375	160.0	31.2	10.7	1866	Cleveland, Ohio	
23	166213	Brg.	Oakport	270	270	101.0	34.0	8.0	1916	Brooklyn, N. Y.	
24	162667	Brg.	Oak Ridge	273	273	110.4	30.9	8.9	1904	Sleightsburg, N. Y.	
25	165031	Brg.	O'Boyle Brothers	374	374	112.4	29.0	11.5	1906	do.	
26	168545	Brg.	O'Boyle Brothers	2,200	2,200	267.3	46.0	23.6	1919	Westpoint, Va.	
27	168546	Brg.	O'Boyle Sisters	2,200	2,200	267.3	46.0	23.6	1919	Jacksonville, Fla.	
28	165022	Brg.	Ocala	186	186	85.3	30.1	8.4	1912	Kingston, N. Y.	
29	167064	Brg.	Occo 100	341	332	149.4	22.0	11.3	1917	Brooklyn, N. Y.	
30	167204	Brg.	Occo 101	319	307	149.1	21.0	11.3	1918	do.	
31	167331	Brg.	Occo 102	336	326	149.5	21.3	11.7	1918	do.	
32	167415	Brg.	Occo 103	332	322	147.4	21.5	11.4	1918	do.	
33	167482	Brg.	Ocean Queen	467	467	109.8	32.0	13.3	1913	do.	
34	160426	Brg.	Ogden	238	238	94.6	34.1	8.4	1916	Rondout, N. Y.	
35	163118	Brg.	Ohio (composite)	758	203	110.0	40.0	8.0	1906	Chicago, Ill.	
36	169409	Brg.	Oil Transfer No. 10	217	217	106.9	30.1	6.9		Unknown	
37	165841	Brg.	Oil Transfer No. 11	323	323	112.0	34.0	9.4	1914	Brooklyn, N. Y.	
38	167394	Brg.	Oil Trough Ferry	8	8	56.6	12.0	1.8	1918	Calico Rock, Ark.	
39	168013	Brg.	Old Farmer Ferry	11	11	53.8	12.0	2.2	1919	Bigelow, Ark.	
40	166905	Sew.	Old Fred	41	41	65.5	16.5	4.5	1909	Ashland, Wis.	
41	163143	Drg.	Old Hickory	773	400	128.5	43.0	8.0	1907	Duluth, Minn.	
42	166746	Sew.	Olive Etta	51	38	71.0	20.2	4.5	1917	Boothbay, Me.	
43	165691	Sew.	Olympia Door Co.	24	24	42.8	17.4	3.9	1914	Olympia, Wash.	
44	162833	Sew.	Olympia No. 4	73	73	67.2	22.0	6.0	1906	do.	
45	163783	Sew.	Olympia No. 6	145	145	81.2	30.9	7.2	1909	Tacoma, Wash.	
46	155228	Brg.	Olympic	1,469	1,353	221.4	42.1	21.3	1892	Bath, Me.	
47	169109	Sew.	Olympic	31	31	51.3	21.9	3.6	1910	Port Townsend, Wash.	
48	168023	Drg.	Ornudhoun (steel)	346	337	110.0	41.1	8.3	1911	Lyons, N. Y.	
49	162851	Brg.	Ornaha	344	344	120.4	28.6	4.7	1906	Winslow, Wash.	
50	53284	Brg.	137 (steel)	2,480	2,367	345.5	45.0	26.0	1896	Superior, Wis.	
51	168202	Cnl.	Oneida	160	160	96.9	17.6	10.0	1911	Tonawanda, N. Y.	
52	169288	Brg.	Oneida	445	445	100.0	32.2	7.7	1925	Newburgh, N. Y.	
53	168708	Brg.	O'Neill Bros	267	267	107.0	22.5	11.5	1920	Kingston, N. Y.	
54	168224	Cnl.	Onondaga	160	160	96.9	17.6	10.0	1911	Tonawanda, N. Y.	
55	53314	Sew.	Ontario	899	899	167.4	37.2	9.8	1901	Ballard, Wash.	
56	160517	Brg.	Ontario	490	490	201.3	23.8	12.0	1916	Chesapeake City, Md.	
57	168700	Brg.	Ontario	423	423	110.4	30.2	12.7	1923	Kingston, N. Y.	
58	168727	Brg.	Ontario	523	523	120.2	33.0	14.1	1922	Wilmington, Del.	
59	169095	Brg.	Oquawka	19	19	50.2	15.3	2.8	1924	Oquawka, Ill.	
60	168716	Brg.	Orama	16	16	45.6	12.4	3.3	1922	Crystal City, Mo.	
61	168845	Brg.	Orange	283	283	99.4	34.2	9.4	1923	Kingston, N. Y.	
62	169102	Brg.	Orange	333	333	112.1	33.3	10.0	1921	Astoria, N. Y.	
63	166527	Brg.	Oregon	518	518	96.6	34.0	8.6	1916	Rondout, N. Y.	
64	165033	Brg.	Orinoco	477	477	201.3	23.8	10.8	1912	Elkon, Md.	
65	167039	Brg.	Orlando	203	203	95.0	32.0	7.3	1913	Rondout, N. Y.	
66	166184	Brg.	Ormond	165	165	85.4	30.0	7.7	1913	Brooklyn, N. Y.	
67	165482	Cnl.	Orville Griffin	57	53	90.0	14.6	6.0	1910	Hudson Falls, N. Y.	
68	168358	Brg.	Osage Ferry	9	9	48.0	11.0	2.2	1919	Osage City, Mo.	
69	53261	Brg.	Oscawana	410	381	100.0	30.0	7.6	1890	Brooklyn, N. Y.	
70	53320	Brg.	Osceola	209	209	91.2	23.0	10.4	1902	Rondout, N. Y.	
71	169317	Brg.	Osceola	10	10	39.7	11.1	3.0	1923	Osceola, Ark.	
72	162051	Brg.	Ossining	415	393	100.0	30.0	7.8	1903	Brooklyn, N. Y.	
73	168704	Brg.	Oswego	523	523	120.2	33.0	14.1	1922	Wilmington, Del.	
74	167032	Cnl.	Otis N. Shepard	226	208	106.5	22.5	9.7	1917	Champlain, N. Y.	
75	162461	Brg.	Ottawa	436	421	100.7	30.4	8.2	1905	Weehawken, N. J.	
76	53289	Brg.	Otter	539	539	143.8	32.5	7.1	1898	San Francisco, Calif.	
77	162983	Cnl.	Over Brook	103	97	93.5	17.5	7.5	1906	Rondout, N. Y.	
78	168336	Brg.	Overcliff	654	654	111.6	33.6	9.1	1919	Jersey City, N. J.	
79	167026	Sew.	Ox	64	64	60.8	20.1	5.3	1914	Buffalo, N. Y.	
80	169307	Sew.	P. B. No. 2	11	11	32.2	11.7	3.3	1920	Petersburg, Alaska	
81	164761	Sew.	P. G. No. 2	7	7	34.4	9.8	2.6	1912	Anacortes, Wash.	

1 Formerly barge Abendroth Bros

# Unrigged Vessels

717

Line No.	Service	Crew	Name of owner	Home port	Address of owner
1	Frt.	1	Eastern Steamship Lines (Me.)	New York, N. Y.	Pier, 49 North River.
2	Frt.	1	do.	do.	Do.
3	Frt.	1	do.	do.	Do.
4	Frt.	1	do.	do.	Do.
5	Frt.	1	do.	do.	Do.
6	Frt.	1	do.	do.	Do.
7	Frt.	1	do.	do.	Do.
8	Frt.	1	do.	do.	Do.
9	Frt.	1	do.	do.	Do.
10	Frt.	1	do.	do.	Do.
11	Frt.	1	do.	do.	Do.
12	Frt.	0	Merrill & Ring Lumber Co. (Wash.)	Seattle, Wash.	Port Angeles, Wash.
13	Frt.	1	Olympia Oyster Co. (Wash.)	Tacoma, Wash.	Olympia, Wash.
14	Frt.	0	do.	do.	Do.
15	Frt.	0	Olympia Oyster Investment Co. (Wash.)	do.	Do.
16	Frt.	1	Anthony O'Boyle	New York, N. Y.	16 Bridge Street.
17	Frt.	0	J. A. McEachern Co. (Wash.)	Seattle, Wash.	Colman Building.
18	Frt.	0	do.	do.	Do.
19	Frt.	1	New York Central R. R. Co. (N. Y.)	New York, N. Y.	6 Beaver Street.
20	Frt.	1	Southern Pacific Co. (Ky.)	do.	Pier 49, North River.
21	Frt.	1	B. & O. R. R. Co. (Md.)	Baltimore, Md.	Baltimore and Charles Streets.
22	Frt.	2	Herbert L. Peterson	Milwaukee, Wis.	Sturgeon Bay, Wis.
23	Frt.	1	New York & Cuba Mail S. S. Co. (Me.)	New York, N. Y.	Foot Wall Street.
24	Frt.	1	Cleary Bros. (N. Y.)	do.	118 Broad Street.
25	Frt.	1	Anthony O'Boyle	do.	16 Bridge Street.
26	Frt.	2	do.	do.	Do.
27	Frt.	2	do.	do.	Do.
28	Frt.	1	Clyde Steamship Co. (Me.)	do.	Pier 36, North River.
29	Frt.	0	Ore Carrying Corporation (N. Y.)	Rouses Point, N. Y.	Port Henry, N. Y.
30	Frt.	0	do.	do.	Do.
31	Frt.	0	do.	do.	Do.
32	Frt.	1	do.	do.	Do.
33	Frt.	1	Edward Moore	New York, N. Y.	1 Broadway.
34	Frt.	0	Southern Pacific Co. (Ky.)	do.	Pier 49, North River.
35	Frt.	5	Great Lakes Dredge & Dock Co. (N. J.)	Duluth, Minn.	First National Bank Building.
36	Frt.	1	Oil Transfer Corp. (Del.)	New York, N. Y.	17 Battery Place.
37	Frt.	1	do.	do.	Do.
38	Pas.	1	J. M. Stephens	Memphis, Tenn.	Oil Trough, Ark.
39	Fer.	1	G. Hardin	do.	Redfield, Ark.
40	Msc.	1	Fred J. Schroeder	Milwaukee, Wis.	Foot Walnut Street.
41	Drq.	8	Duluth Superior Dredging Co. (Minn.)	Duluth, Minn.	Foot Forty-fifth Avenue West.
42	Frt.	1	C. I. Barnes	Boothbay, Me.	Wiscasset, Mo.
43	Frt.	0	Olympia Door Co. (Wash.)	Tacoma, Wash.	Olympia, Wash.
44	Frt.	0	D. R. Helser	Seattle, Wash.	Do.
45	Frt.	0	James Martin	do.	Do.
46	Fsh.	3	Hermosa Amusement Corporation	San Francisco, Calif.	441 California Street.
47	Pld.	0	Olympic Pile Driving Co. (Wash.)	Port Townsend, Wash.	Tyler Street Wharf.
48	Frt.	3	Dunbar & Sullivan Dredging Co. (N. Y.)	Buffalo, N. Y.	Eric County Bank Building.
49	Frt.	1	American Yukon Navigation Co. (W. Va.)	Eagle, Alaska.	Skagway, Alaska.
50	Frt.	8	Pittsburgh Steamship Co. (W. Va.)	Duluth, Minn.	Wolvin Building.
51	Frt.	1	Lake Champlain Transportation Co. (N. Y.)	Albany, N. Y.	Whitehall, N. Y.
52	Frt.	1	New York Central R. R. Co. (N. Y.)	New York, N. Y.	6 Beaver Street.
53	Frt.	1	R. Lenahan Co. (N. Y.)	Albany, N. Y.	Kingston, N. Y.
54	Frt.	1	Lake Champlain Transportation Co. (N. Y.)	do.	Whitehall, N. Y.
55	Fsh.	0	Carlisle Packing Co. (Wash.)	Juneau, Alaska.	Andreaski, Alaska.
56	Frt.	2	Southern Transportation Co. (N. J.)	Philadelphia, Pa.	Commercial Trust Building.
57	Frt.	1	New York Central R. R. Co. (N. Y.)	New York, N. Y.	6 Beaver Street.
58	Frt.	2	International Elevating Co. (N. J.)	do.	101 Produce Exchange.
59	Fer.	1	Robt. McOlgan	Chicago, Ill.	Oquawka, Ill.
60	Fer.	1	Max Gilbert	Memphis, Tenn.	Grand Lake, Ark.
61	Frt.	1	Southern Pacific Co. (Ky.)	New York, N. Y.	Pier 49, North River.
62	Frt.	1	Wm. Spencer & Son Corporation (N. Y.)	do.	40 Rector Street.
63	Frt.	1	Southern Pacific Co. (Ky.)	do.	Pier 49, North River.
64	Frt.	2	Southern Transportation Co. (N. J.)	Philadelphia, Pa.	Commercial Trust Co.
65	Frt.	1	Clyde Steamship Co. (Me.)	New York, N. Y.	Pier 36, North River.
66	Frt.	0	do.	do.	Do.
67	Frt.	1	Griffin Lumber Co. (N. Y.)	Albany, N. Y.	Hudson Falls, N. Y.
68	Pas.	1	Harry Gensert	St. Louis, Mo.	Osago City, Mo.
69	Frt.	1	New York Central R. R. Co. (N. Y.)	New York, N. Y.	6 Beaver Street.
70	Frt.	1	Keeler Transportation Line (N. Y.)	do.	1 Broadway.
71	Pas.	1	Chas. L. Gore	Memphis, Tenn.	Osceola, Ark.
72	Frt.	1	New York Central R. R. Co. (N. Y.)	New York, N. Y.	6 Beaver Street.
73	Frt.	2	International Elevating Co. (N. J.)	do.	101 Produce Exchange.
74	Frt.	1	Charles M. Roberts	Rouses Point, N. Y.	Champlain, N. Y.
75	Frt.	1	New York Central R. R. Co. (N. Y.)	New York, N. Y.	6 Beaver Street.
76	Frt.	0	American Yukon Navigation Co. (W. Va.)	Eagle, Alaska.	Skagway, Alaska.
77	Frt.	0	C. E. Barton	New Haven, Conn.	415 Powell Building.
78	Frt.	1	Warner Sugar Refining Co. (N. J.)	New York, N. Y.	Edgewater, N. J.
79	Wid.	4	Buffalo Marine Construction Corporation (N. Y.)	Buffalo, N. Y.	South Michigan Street.
80	Fsh.	0	Petersburg By-Products Co. (Wash.)	Petersburg, Alaska.	
81	Frt.	0	Fidalgoo Island Packing Co. (Me.)	Seattle, Wash.	Anacortes, Wash.

\* Formerly canal boat Edward Neville.

## Unrigged Vessels

Line No.	Official No.	Rig	Name of vessel	Tonnage		Register dimensions			When built	Where built
				Gross	Net	Length	Breadth	Depth		
				<i>Feet</i>			<i>Feet</i>			
1	164762	Sew.	P. G. No. 3	7	7	34.4	9.8	2.6	1912	Anacortes, Wash.
2	165153	Sew.	P. G. No. 4	8	8	34.0	10.5	3.0	1913	do
3	165154	Sew.	P. G. No. 5	8	8	34.0	10.5	3.0	1913	do
4	165163	Sew.	P. G. No. 6	31	34	60.0	16.0	4.0	1913	do
5	166637	Sew.	P. G. No. 7	6	6	34.0	10.8	2.4	1917	do
6	166638	Sew.	P. G. No. 8	6	6	34.0	10.8	2.4	1917	do
7	169435	Sew.	P. G. No. 9	23	23	50.0	14.0	4.1	1926	Seattle, Wash.
8	165319	Sew.	P. L. Co. B	405	405	120.0	40.0	9.6	1913	Winslow, Wash.
9	168856	Sew.	P. M. Co. C	149	149	70.0	32.0	7.7	1923	Hadlock, Wash.
10	168857	Sew.	P. M. Co. D	149	149	70.0	32.0	7.7	1923	do
11	164424	Sew.	P. M. No. 2	10	10	32.0	12.1	3.5	1911	Port Madison, Wash.
12	164744	Sew.	P. W. No. 1	23	23	50.0	16.0	3.5	1912	Anacortes, Wash.
13	164745	Sew.	P. W. No. 2	23	23	50.0	16.0	3.5	1912	do
14	168527	Sew.	P. B. Co. No. 1	10	10	40.0	14.0	2.2	1922	Scow Bay, Alaska
15	162488	Sew.	P. C. Co. No. 1	68	68	60.8	26.7	5.0	1925	Winslow, Wash.
16	165556	Sew.	P. C. Co. No. 2	193	193	90.2	32.0	7.8	1913	Seattle, Wash.
17	168717	Sew.	P. C. Co. No. 3	56	56	60.0	21.9	5.0	1923	Hadlock, Wash.
18	164351	Sew.	P. L. Co. No. 2	48	48	60.0	20.0	4.5	1903	Hoquiam, Wash.
19	164768	Sew.	P. L. Co. No. 3	113	113	70.2	30.3	6.0	1912	do
20	165371	Sew.	P. L. Co. No. 4	150	150	95.0	30.0	6.0	1913	do
21	168380	Sew.	P. L. Co. No. 5	148	148	94.0	30.0	5.0	1922	do
22	166651	Sew.	P. P. Co. No. 1	30	30	56.3	15.8	4.1	1917	Bellingham, Wash.
23	167209	Sew.	P. P. Co. No. 1	30	30	56.3	15.9	4.1	1918	do
24	166652	Sew.	P. P. Co. No. 2	30	30	56.3	15.8	4.1	1917	do
25	167940	Sew.	P. T. T. No. 1	135	135	71.5	30.3	7.1	1920	Port Angeles, Wash.
26	162901	Sew.	P. B. M. Co. No. 6	123	123	78.0	30.1	6.2	1906	Port Blakely, Wash.
27	165637	Sew.	P. B. T. Co. No. 4	32	32	40.1	20.0	5.0	1914	do
28	166595	Sew.	P. B. T. Co. No. 5	38	38	45.7	20.0	5.0	1917	do
29	164274	Sew.	P. B. T. Co. No. 8	71	71	60.0	24.1	5.6	1910	do
30	164502	Sew.	P. B. T. Co. No. 9	70	70	60.0	24.0	5.8	1911	do
31	164701	Sew.	P. B. T. Co. No. 10	70	70	60.0	24.0	6.2	1911	do
32	165141	Sew.	P. B. T. Co. No. 11	60	60	58.8	23.7	5.2	1913	do
33	166929	Sew.	P. C. C. Co. No. 1	83	83	78.2	24.0	5.1	1911	Seattle, Wash.
34	166933	Sew.	P. C. C. Co. No. V	22	22	39.0	19.9	3.7	1911	do
35	166934	Sew.	P. C. C. Co. No. VI	12	12	37.2	12.0	3.5	1911	do
36	166330	Sew.	P. F. F. Co. No. 1	24	24	47.8	16.0	3.8	1916	Ketchikan, Alaska
37	54541	Sew.	P. N. P. Co. No. 5	6	6	35.0	10.0	2.5	1899	Blaine, Wash.
38	54569	Sew.	P. T. P. Co. No. 3	26	26	51.0	15.9	4.0	1900	Port Townsend, Wash.
39	54571	Sew.	P. T. P. Co. No. 4	26	26	51.0	15.9	4.0	1900	do
40	54578	Sew.	P. T. P. Co. No. 5	26	26	50.0	16.0	4.0	1900	do
41	54572	Sew.	P. T. P. Co. No. 6	19	19	45.0	14.0	3.8	1900	do
42	54573	Sew.	P. T. P. Co. No. 7	19	19	45.0	14.0	3.8	1900	do
43	54576	Sew.	P. T. P. Co. No. 10	19	19	45.0	14.0	3.8	1900	do
44	163815	Sew.	P. T. P. Co. No. 11	23	23	50.3	16.1	3.5	1909	do
45	163816	Sew.	P. T. P. Co. No. 12	23	23	50.3	16.1	3.5	1909	do
46	163817	Sew.	P. T. P. Co. No. 13	23	23	50.3	16.1	3.5	1909	do
47	165427	Sew.	P. F. & P. Co. No. 1	8	8	28.2	12.1	3.0	1913	Aberdeen, Wash.
48	166353	Sew.	P. F. & P. Co. No. 2	77	60	46.6	18.2	4.0	1916	do
49	54609	Sew.	P. P. and N. Co. No. 1	18	18	50.0	16.0	3.6	1902	Petersburg, Alaska
50	54611	Sew.	P. P. and N. Co. No. 3	18	18	50.0	16.0	3.6	1902	do
51	168408	Sew.	P. S. & G. Co. No. X	483	483	129.8	37.9	11.2	1922	Hadlock, Wash.
52	166518	Sew.	P. S. & W. H. Ry. No. 2	167	167	105.0	28.8	6.5	1916	Raymond, Wash.
53	166545	Sew.	P. S. & W. H. Ry. No. 3	167	167	105.0	28.8	6.5	1916	do
54	163363	Sew.	P. S. W. P. Co. No. 2	66	66	72.0	23.9	4.5	1907	Anacortes, Wash.
55	163364	Sew.	P. S. W. P. Co. No. 3	66	66	72.0	23.9	4.5	1907	do
56	167842	Sew.	P. S. B. & D. Co. No. 1	30	30	41.0	20.1	4.2	1902	Seattle, Wash.
57	164994	Sew.	P. S. B. & D. Co. No. 2	119	119	80.0	26.0	6.8	1912	do
58	165112	Sew.	P. S. B. & D. Co. No. 10	241	241	100.0	30.0	9.5	1912	do
59	165225	Sew.	P. S. B. & D. Co. No. 14	135	135	81.0	28.0	7.0	1913	do
60	165258	Sew.	P. S. B. & D. Co. No. 15	35	35	46.0	19.5	5.0	1913	do
61	169005	Sew.	P. A. F. Trap Scow No. 1	6	6	34.0	11.3	1.9	1924	South Bellingham, Wash.
62	169006	Sew.	P. A. F. Trap Scow No. 2	6	6	34.0	11.3	1.9	1924	do
63	162410	Chl.	P. B. Daly	105	99	97.0	17.5	7.3	1905	Watervliet, N. Y.
64	163948	Brg.	P. H. Doherty	461	461	117.0	30.5	12.3	1909	West Camp, N. Y.
65	166583	Brg.	P. J. Barry	447	447	112.0	29.0	13.1	1916	Rondout, N. Y.
66	169423	Brg.	P. J. Gilchrist	306	306	111.8	33.8	8.8	1924	Totenville, N. Y.
67	164698	Drg.	P. Sanford Ross (Inc.) No. 17	705	507	150.0	40.0	11.0	1911	Sparrows Point, Md.
68	169136	Brg.	Pace's Ferry	7	7	50.0	12.0	2.0	1924	Flippin, Ark.
69	47167	Sew.	Pacific No. 1	48	48	62.0	26.0	4.0	1900	Seattle, Wash.
70	47166	Sew.	Pacific No. 2	48	48	62.0	26.0	4.0	1900	do
71	55032	Sew.	Pacific No. 3	74	74	86.0	21.9	5.1	1899	do
72	55033	Sew.	Pacific No. 4	71	71	79.7	22.1	4.8	1899	do
73	34358	Sew.	Pacific No. 5	97	97	90.0	25.2	5.0	1899	Tacoma, Wash.
74	34359	Sew.	Pacific No. 6	117	117	91.0	25.2	6.0	1899	do
75	42878	Sew.	Pacific No. 7	205	205	99.0	30.8	7.8	1902	Seattle, Wash.

<sup>1</sup> Formerly scow Iskum.

<sup>2</sup> Formerly scow Bolcom No. 12.

<sup>3</sup> Formerly scow Lundgren No. 4.

<sup>4</sup> Formerly barge Kenneth Neville.

<sup>5</sup> Formerly dredge Nelson Z. Graves.

<sup>6</sup> Formerly scow <sup>a</sup> Kerry No. 2.

<sup>b</sup> Chesley No. 7.

# Unrigged Vessels

719

Line No.	Serv- ice	Crew	Name of owner	Home port	Address of owner
1	Frt.	0	Fidalgo Island Packing Co. (Mo.)	Seattle, Wash.	Anacortes, Wash.
2	Frt.	0	do	do	Do.
3	Frt.	0	do	do	Do.
4	Frt.	0	do	do	Do.
5	Frt.	0	do	do	Do.
6	Frt.	0	do	do	Do.
7	Frt.	0	do	do	Do.
8	Frt.	0	Chas. R. McCormick Lumber Co. (Del.)	do	White Building.
9	Frt.	0	do	do	Do.
10	Frt.	0	do	do	Do.
11	Frt.	0	Andrew Olsen	do	Port Madison, Wash.
12	Frt.	0	Point Worde Packing Co. (Alaska)	Port Townsend, Wash.	Colman Buildings.
13	Frt.	0	do	do	Do.
14	Fsh.	0	Petersburg By-Products Co. (Wash.)	Wrangell, Alaska	Scow Bay, Alaska.
15	Frt.	0	Pacific Creosoting Co. (Wash.)	Seattle, Wash.	Northern Life Building.
16	Frt.	0	do	do	Do.
17	Frt.	0	do	do	Do.
18	Frt.	0	Polson Logging Co. (Wash.)	Port Townsend, Wash.	Hoquiam, Wash.
19	Frt.	0	W. R. Osborn	Seattle, Wash.	Aberdeen, Wash.
20	Frt.	0	Polson Logging Co. (Wash.)	do	Hoquiam, Wash.
21	Frt.	0	do	do	Do.
22	Fsh.	0	Phoenix Packing Co. (Wash.)	do	Bellingham, Wash.
23	Frt.	0	Petersburg Packing Co. (Wash.)	do	L. C. Smith Building.
24	Fsh.	0	Phoenix Packing Co. (Wash.)	do	Bellingham, Wash.
25	Frt.	0	Johnson Tug & Barge Co. (Wash.)	Port Angeles, Wash.	
26	Frt.	0	Chesley Tug & Barge Co. (Wash.)	Seattle, Wash.	Ferry Dock.
27	Frt.	0	Colby Lumber Co. (Wash.)	do	421 White Building.
28	Frt.	0	Minnie Frink	do	Colby, Wash.
29	Frt.	0	Port Blakely Transportation Co. (Wash.)	do	Port Blakely, Wash.
30	Frt.	0	do	do	Do.
31	Frt.	0	Colby Lumber Co. (Wash.)	do	421 White Building.
32	Frt.	0	Port Blakely Transportation Co. (Wash.)	do	Port Blakely, Wash.
33	Frt.	0	E. E. Nichols	Port Angeles, Wash.	
34	Frt.	0	P. C. Peterson	Seattle, Wash.	1000 Alki Avenue.
35	Frt.	0	Charles F. Gilbert	do	East Seattle, Wash.
36	Fsh.	0	Pure Food Fish Co. (Alaska)	Ketchikan, Alaska	
37	Fsh.	0	Pacific American Fisheries (Me.)	Seattle, Wash.	South Bellingham, Wash.
38	Frt.	0	Booth Fisheries Co. (Del.)	do	Foot Wall Street.
39	Frt.	0	do	do	Do.
40	Frt.	0	do	do	Do.
41	Frt.	0	Hoonah Packing Co. (Wash.)	Port Townsend, Wash.	South Bellingham, Wash.
42	Frt.	0	Booth Fisheries Co. (Del.)	Seattle, Wash.	Foot Wall Street.
43	Frt.	0	do	do	Do.
44	Frt.	0	Hoonah Packing Co. (Wash.)	Port Townsend, Wash.	South Bellingham, Wash.
45	Frt.	0	do	do	Do.
46	Fsh.	0	Steve Selig	Ketchikan, Alaska	
47	Frt.	0	Pioneer Packing Co. (Wash.)	Seattle, Wash.	Aberdeen, Wash.
48	Fsh.	0	do	do	Do.
49	Fsh.	0	Sunny Point Packing Co. (Wash.)	Ketchikan, Alaska	
50	Fsh.	0	do	do	Do.
51	Frt.	0	Pioneer Sand & Gravel Co. (Wash.)	Seattle, Wash.	Leary Building.
52	Frt.	0	Chicago, Milwaukee & St. Paul Ry. Co. (Wis.)	do	611 White Building.
53	Frt.	0	do	do	Do.
54	Frt.	0	Tacoma & Roche Harbor Line Co. (Wash.)	Port Townsend, Wash.	Roche Harbor, Wash.
55	Frt.	0	do	do	Do.
56	Frt.	9	Puget Sound Bridge & Dredging Co. (Nev.)	Seattle, Wash.	Central Building.
57	Frt.	0	American Engineering Co. (Wash.)	do	1208 Alaska Building.
58	Frt.	0	Puget Sound Bridge & Dredging Co. (Nev.)	do	Central Building.
59	Frt.	0	do	do	Do.
60	Frt.	0	American Engineering Co. (Wash.)	do	1208 Alaska Building.
61	Frt.	0	Pacific American Fisheries (Me.)	do	South Bellingham, Wash.
62	Frt.	0	do	do	Do.
63	Frt.	1	Herbert McGraw	New York, N. Y.	11 Moore Street.
64	Frt.	0	Thomas Fetherston	do	1 Broadway.
65	Frt.	1	Cleary Bros. (N. Y.)	do	116 Broad Street.
66	Frt.	1	Wilson P. Foss	do	250 Park Avenue.
67	Frt.	2	P. Sanford Ross (N. J.)	do	Jersey City, N. J.
68	Pas.	1	W. T. Pace	Memphis, Tenn.	Flippin, Ark.
69	Frt.	0	Pacific Tow Boat Co. (Wash.)	Seattle, Wash.	Pier 1.
70	Frt.	0	P. S. Rose	do	Port Blakely, Wash.
71	Frt.	0	Foss Launch & Tug Co. (Wash.)	Tacoma, Wash.	400 Dock Street.
72	Frt.	0	do	do	Do.
73	Frt.	0	do	do	Do.
74	Frt.	0	Pacific Tow Boat Co. (Wash.)	Seattle, Wash.	Pier 1.
75	Frt.	0	do	do	Do.

<sup>1</sup> Formerly scow {  
<sup>a</sup> Kerry No. 1.  
<sup>b</sup> Chesley No. 2.  
<sup>2</sup> Formerly scow {  
<sup>a</sup> Queen City No. 6.  
<sup>b</sup> Chesley No. 2.

<sup>3</sup> Formerly scow Queen City No. 7.  
<sup>4</sup> Formerly scow Chesley No. 1.  
<sup>5</sup> Formerly scow Chesley No. 2.  
<sup>6</sup> Formerly scow Heney.

## Unrigged Vessels

Line No.	Official No.	Rtg	Name of vessel	Tonnage		Register dimensions			When built	Where built
				Gross	Net	Length	Breadth	Depth		
				Feet						
1	168712	Sow.	Pacific No. 8.....	293	293	110.2	38.0	7.8	1923	Seattle, Wash.....
2	168724	Sow.	Pacific No. 9.....	294	294	110.2	38.0	7.7	1923	do.....
3	168846	Sow.	Pacific No. 10.....	293	293	110.2	37.9	7.8	1923	do.....
4	168855	Sow.	Pacific No. 11.....	293	293	110.2	37.9	7.7	1923	do.....
5	162780	Sow.	Pacific No. 12.....	112	112	81.0	28.0	6.1	1906	Port Townsend, Wash.....
6	168895	Sow.	Pacific No. 13.....	141	141	87.7	28.1	6.5	1924	Seattle, Wash.....
7	169043	Sow.	Pacific No. 14.....	143	143	87.9	28.0	6.5	1924	do.....
8	169334	Sow.	Pacific No. 15.....	295	295	99.8	36.0	9.3	1925	do.....
9	169358	Sow.	Pacific No. 16.....	295	295	99.8	36.0	9.3	1925	do.....
10	168349	Sow.	Paddy Whack.....	34	34	50.0	25.0	3.6	1917	Waterford, N. Y.....
11	164461	Sow.	Padilla.....	10	10	36.6	12.2	2.5	1911	Anacortes, Wash.....
12	163251	Brg.	Palatka.....	157	157	82.4	30.4	7.1	1907	Kingston, N. Y.....
13	169157	Sow.	Palladium.....	19	19	41.9	14.0	4.0	1925	Seattle, Wash.....
14	169094	Drg.	Palm Beach.....	203	200	110.2	34.1	6.1	1924	Baltimore, Md.....
15	168555	Brg.	Palmer.....	481	481	100.0	32.3	8.8	1922	Brooklyn, N. Y.....
16	162039	Brg.	Pamlico.....	431	431	184.7	23.8	11.0	1915	Elkton, Md.....
17	63085	Brg.	Pamunkey.....	363	363	164.0	23.6	10.8	1915	do.....
18	169161	Brg.	PANAMCO.....	398	398	144.3	30.1	10.7	1925	Kearny, N. J.....
19	163061	Drg.	Pan American No. 12.....	456	310	130.0	42.0	8.7	1901	Buffalo, N. Y.....
20	164270	Brg.	Panther Creek.....	739	641	160.8	35.0	14.7	1910	Noank, Conn.....
21	168347	Brg.	Paproco No. 5.....	140	140	90.3	30.1	6.0	1898	South San Francisco, Calif.....
22	165144	Brg.	Parish.....	451	433	100.4	31.4	8.3	1913	Mariners Harbor, N. Y.....
23	166200	Brg.	Parkersburg.....	323	323	80.2	28.4	7.6	1916	do.....
24	169509	Brg.	Paroquet.....	12	12	59.7	12.1	2.0	1926	Jacksonport, Ark.....
25	164297	Sow.	Parr No. 1.....	13	13	37.4	12.4	3.7	1910	Meridian, Wash.....
26	168370	Brg.	PASSAIC.....	552	552	157.9	36.1	10.7	1922	Kearny, N. J.....
27	166421	Brg.	Passport.....	533	533	100.0	34.0	8.5	1916	Brooklyn, N. Y.....
28	169030	Sow.	Pat.....	17	17	36.6	14.3	3.8	1920	Sault Ste. Marie, Mich.....
29	54591	Brg.	Patapsco.....	325	325	139.2	23.5	11.0	1915	Elkton, Md.....
30	54617	Brg.	Patapsco.....	304	292	80.0	28.0	7.1	1901	Port Richmond, N. Y.....
31	168222	Cnl.	Patrica.....	125	125	95.9	17.5	7.7	1921	Cohoes, N. Y.....
32	165328	Cnl.	Patrick Maroney.....	108	100	96.0	17.5	7.8	1913	Whitehall, N. Y.....
33	165683	Cnl.	Patrick A. Dee.....	103	97	96.0	17.5	7.7	1914	Rondout, N. Y.....
34	162033	Brg.	Patuxent.....	164	109	80.2	28.0	7.9	1903	Baltimore, Md.....
35	162364	Brg.	Patuxent.....	231	231	122.0	22.4	9.0	1905	Cramer Hill, N. J.....
36	168842	Drg.	Patuxent.....	423	334	126.4	34.4	9.0	1912	Galveston, Tex.....
37	169465	Brg.	Paul J.....	324	324	116.8	34.1	9.0	1926	Brooklyn, N. Y.....
38	163690	Brg.	Paul R.....	397	397	112.3	28.5	12.0	1908	Kingston, N. Y.....
39	54581	Cnl.	Pauline.....	119	113	96.0	17.7	8.3	1899	Whitehall, N. Y.....
40	168576	Brg.	Pauline.....	10	10	51.0	12.0	2.3	1923	Loudon, Tenn.....
41	164503	Brg.	PAULUS.....	121	121	71.8	19.6	8.7	1910	Wilmington, Del.....
42	166851	Brg.	Pawling.....	471	471	99.8	31.3	8.9	1917	Brooklyn, N. Y.....
43	168335	Brg.	PAWNEE.....	653	646	175.2	39.9	10.6	1921	Chickasaw, Ala.....
44	54595	Brg.	Paw Paw.....	311	260	80.0	28.2	8.0	1901	Baltimore, Md.....
45	168376	Brg.	Pearl.....	456	456	180.5	23.8	11.3	1922	do.....
46	166288	Drg.	Peconic.....	179	179	98.2	31.8	6.2	1915	Buffalo, N. Y.....
47	168937	Brg.	Pecos.....	285	285	100.5	34.1	9.4	1924	Kingston, N. Y.....
48	169321	Brg.	Peckskill.....	445	445	100.0	32.2	7.7	1925	Newburgh, N. Y.....
49	54582	Brg.	Peerless.....	142	142	83.0	29.2	6.7	1893	Brooklyn, N. Y.....
50	164442	Sow.	Poluk.....	26	26	99.0	16.2	1.8	1911	Seattle, Wash.....
51	54558	Brg.	Pembroke.....	416	395	101.3	30.0	7.6	1899	Brooklyn, N. Y.....
52	163162	Brg.	Penates.....	487	487	95.2	34.3	8.6	1907	do.....
53	162269	Brg.	Penn.....	476	476	130.8	30.0	12.6	1905	Perth Amboy, N. J.....
54	165604	Sow.	PENNSYLVANIA.....	532	532	146.0	34.6	10.0	1904	Buffalo, N. Y.....
55	54625	Brg.	Pennsylvania.....	333	333	165.4	23.5	10.0	1898	Elkton, N. Y.....
56	166250	Brg.	Penobscot.....	490	490	201.3	23.8	12.0	1916	Chesapeake City, Md.....
57	165574	Brg.	Pensacola.....	466	466	200.4	23.8	11.0	1914	do.....
58	169410	Brg.	Penters Bluff.....	10	10	49.0	11.8	2.1	1925	Croker Spur, Ark.....
59	168042	Sow.	Pequaming.....	449	449	142.0	38.5	9.6	1912	Sturgeon Bay, Wis.....
60	46478	Brg.	Perquimans.....	346	346	156.8	23.4	10.4	1898	Elkton, Md.....
61	168318	Brg.	Perfection.....	543	543	99.7	32.2	9.5	1917	Perth Amboy, N. J.....
62	54619	Brg.	Perry.....	285	285	77.8	27.2	6.5	1897	Hoboken, N. J.....
63	166903	Brg.	Perry.....	470	470	99.9	31.3	8.9	1917	Brooklyn, N. Y.....
64	168570	Brg.	Perryville Ferry.....	7	7	44.5	10.0	2.0	1922	Perryville, Tenn.....
65	162688	Brg.	Perseverance.....	318	316	106.9	26.2	11.4	1905	Rondout, N. Y.....
66	167438	Brg.	Pershing.....	451	444	112.0	29.0	13.6	1918	Athens, N. Y.....
67	167193	Sow.	Peshigo.....	119	119	96.8	23.2	7.5	1916	Sault Ste. Marie, Mich.....
68	163954	Brg.	Pete.....	100	100	100.8	27.4	4.6	1900	St. Michael, Alaska.....
69	169036	Sow.	Pete.....	95	95	71.4	17.6	4.0	1915	Bethel, Alaska.....
70	54608	Brg.	Peter.....	453	442	170.8	35.0	9.7	1902	Pensacola, Fla.....
71	168337	Brg.	Peter R.....	483	483	116.7	30.7	13.4	1922	Kingston, N. Y.....
72	162452	Cnl.	Peter Godon.....	101	96	96.0	17.6	7.8	1905	Champlain, N. Y.....
73	164374	Brg.	Peter Stolz.....	291	291	112.1	25.2	9.5	1901	Unknown.....
74	162188	Cnl.	Phebe Miner.....	101	98	97.0	17.0	7.5	1901	Schuylerville, N. Y.....

1 Formerly scow City Transfer Co.

2 Formerly barge We're Here.

3 Formerly barge Cramer Hill.

# Unrigged Vessels

721

Line No.	Service	Crew	Name of owner	Home port	Address of owner
1	Frt.	0	Pacific Tow Boat Co. (Wash.)	Seattle, Wash.	Pier 1.
2	Frt.	0	do	do	Do.
3	Frt.	0	do	do	Do.
4	Frt.	0	do	do	Do.
5	Frt.	0	do	do	Do.
6	Frt.	0	do	do	Do.
7	Frt.	0	do	do	Do.
8	Frt.	0	do	do	Do.
9	Frt.	0	do	do	Do.
10	Frt.	0	Dunbar & Sullivan Dredging Co. (N. Y.)	Buffalo, N. Y.	507 Iroquois Building.
11	Frt.	1	John Ball	Port Townsend, Wash.	Anacortes, Wash.
12	Frt.	1	Clyde Steamship Co. (Me.)	New York, N. Y.	Pier 36, North River.
13	Frt.	0	Alaska Palladium Co. (Del.)	Seattle, Wash.	Securities Building.
14	Drg.	5	Dixie Dredging Co. (Fla.)	Miami, Fla.	Hollywood, Fla.
15	Frt.	1	New York Central R. R. Co. (N. Y.)	New York, N. Y.	6 Beaver Street.
16	Frt.	1	Southern Transportation Co. (N. J.)	Philadelphia, Pa.	Commercial Trust Building.
17	Frt.	1	do	do	Do.
18	Tnk.	3	Mexican Petroleum Corporation (Me.)	New York, N. Y.	120 Broadway.
19	Drg.	13	Great Lakes Dredge & Dock Co. (N. J.)	Duluth, Minn.	First National Bank Building.
20	Frt.	3	Lehigh Coal & Navigation Co. (Pa.)	New York, N. Y.	143 Liberty Street.
21	Fsh.	1	A. B. Hohenshell	Los Angeles, Calif.	Long Beach, Calif.
22	Frt.	1	New York Central R. R. Co. (N. Y.)	New York, N. Y.	6 Beaver Street.
23	Frt.	1	B. & O. R. R. Co. (Md.)	Baltimore, Md.	Baltimore and Charles Streets.
24	Fer.	1	C. E. Caldwell	Memphis, Tenn.	Jacksonport, Ark.
25	Frt.	0	F. W. Parr	Tacoma, Wash.	Meridian, Wash.
26	Tnk.	2	Gulf Refining Co. (Tex.)	Port Arthur, Tex.	West Port Arthur, Tex.
27	Frt.	1	New York & Cuba Mail S. S. Co. (Me.)	New York, N. Y.	Foot Wall Street.
28	Frt.	0	Joseph P. LaLonde	Marquette, Mich.	Sault Ste. Marie, Mich.
29	Frt.	1	Southern Transportation Co. (N. J.)	Philadelphia, Pa.	Commercial Trust Building.
30	Frt.	2	B. & O. R. R. Co. (Md.)	Baltimore, Md.	Baltimore and Charles Streets.
31	Frt.	1	A. C. Dutton Lumber Corporation	Albany, N. Y.	Poughkeepsie, N. Y.
32	Frt.	1	Joseph H. Blanchard	do	Whitehall, N. Y.
33	Frt.	1	John J. Mulqueen	New York, N. Y.	1187 Bushwick Parkway (B.).
34	Frt.	2	B. & O. R. R. Co. (Md.)	Baltimore, Md.	Baltimore and Charles Streets.
35	Frt.	1	Southern Transportation Co. (N. J.)	Philadelphia, Pa.	Commercial Trust Building.
36	Drg.	15	Snell Isle	Tampa, Fla.	St. Petersburg, Fla.
37	Frt.	1	Exner Sand & Gravel Corporation	New York, N. Y.	One hundred and ninth Street and East River.
38	Frt.	1	Armstrong Transportation Co. (N. J.)	do	90 West Street.
39	Frt.	1	William Wood	do	59 Pearl Street.
40	Fer.	1	S. R. Cusick	Chattanooga, Tenn.	Loudon, Tenn.
41	Frt.	1	Delaware River Lightering Co. (Del.)	Philadelphia, Pa.	Bullitt Building.
42	Frt.	0	New York Central R. R. Co. (N. Y.)	New York, N. Y.	6 Beaver Street.
43	Frt.	2	Gulf Refining Co. (Tex.)	Port Arthur, Tex.	West Port Arthur, Tex.
44	Frt.	2	B. & O. R. R. Co. (Md.)	Baltimore, Md.	Baltimore and Charles Streets.
45	Frt.	1	Lottie V. Wathen	do	Do.
46	Drg.	1	Dunbar & Sullivan Dredging Co. (N. Y.)	Buffalo, N. Y.	Erie County Bank Building.
47	Frt.	1	Southern Pacific Co. (Ky.)	New York, N. Y.	Pier 49, North River.
48	Frt.	1	New York Central R. R. Co. (N. Y.)	do	6 Beaver Street.
49	Frt.	1	Metropolitan Securities Corporation (Del.)	do	17 Battery Place.
50	Frt.	0	Keystone Co. (Wash.)	Seattle, Wash.	
51	Frt.	1	New York Central R. R. Co. (N. Y.)	New York, N. Y.	6 Beaver Street.
52	Frt.	1	South Pacific Co. (Ky.)	do	Pier 49, North River.
53	Frt.	1	Keeler Transportation Line (N. Y.)	do	1 Broadway.
54	Frt.	2	Buffalo Gravel Corporation (N. Y.)	Buffalo, N. Y.	19 Hudson Street.
55	Frt.	1	James J. McNally	Philadelphia, Pa.	Bullitt Building.
56	Frt.	2	Southern Transportation Co. (N. J.)	do	Commercial Trust Building.
57	Frt.	1	do	do	Do.
58	Pas.	1	V. B. Ennis	Memphis, Tenn.	Crokor Spur, Ark.
59	Frt.	1	Ford Motor Co. (Del.)	Marquette, Mich.	Iron Mountain, Mich.
60	Frt.	1	Southern Transportation Co. (N. J.)	Philadelphia, Pa.	Commercial Trust Building.
61	Frt.	1	Wright & Cobb Lighterage Co. (N. Y.)	New York, N. Y.	17 Battery Place.
62	Frt.	1	Mallory Steamship Co. (Me.)	do	Pier 36, North River.
63	Frt.	0	New York Central R. R. Co. (N. Y.)	do	6 Beaver Street.
64	Fer.	1	W. R. Dennison	Nashville, Tenn.	Perryville, Tenn.
65	Frt.	0	D. de Lancy Hendrickson	New York, N. Y.	Haworth, N. J.
66	Frt.	1	Richard Lenahan	Albany, N. Y.	Athens, N. Y.
67	Frt.	1	Samuel Shields	Marquette, Mich.	Sault Ste. Marie, Mich.
68	Frt.	1	American Yukon Navigation Co. (W. Va.)	Eagle, Alaska	Skagway, Alaska.
69	Frt.	0	H. Bugge	Seward, Alaska	Bethel, Alaska.
70	Frt.	1	Aiken Towboat & Barge Co. (Fla.)	Pensacola, Fla.	812 South Palafox Street.
71	Frt.	1	Jacob Rice & Sons	New York, N. Y.	103 Park Avenue
72	Frt.	1	Gabriel Robert	Rouses Point, N. Y.	Champlain, N. Y.
73	Frt.	1	Knickerbocker Ice Co. (N. J.)	New York, N. Y.	41 East Forty-second Street.
74	Frt.	1	John O'Hara	Rouses Point, N. Y.	Champlain, N. Y.

† Formerly barge <sup>a</sup> Perquimans.  
<sup>b</sup> Jupiter.

Unrigged Vessels

Line No.	Official No.	Rig	Name of vessel	Tonnage		Register dimensions			When built	Where built
				Gross	Net	Length	Breadth	Depth		
							<i>Feet</i>	<i>Feet</i>	<i>Feet</i>	
1	54504	Brg.	Phelps.....	412	391	100.3	34.0	7.6	1890	Brooklyn, N. Y.
2	162383	Brg.	Phillip.....	397	379	121.0	27.5	12.0	1905	Gldersleeve, Conn.
3	165870	Brg.	Phillip R.....	305	305	112.0	33.3	8.9	1913	Kingston, N. Y.
4	163757	Brg.	Phillip Rafferty, Jr.....	319	319	109.3	28.3	11.7	1908	do
5	54626	Cnl.	Phillip F. Dillon.....	137	137	95.6	18.0	8.7	1900	Whitehall, N. Y.
6	165865	Brg.	Phille.....	305	305	84.8	26.6	7.0	1915	Tottonville, N. Y.
7	165476	Brg.	Phoenix.....	293	293	106.2	34.4	8.8	1913	Brooklyn, N. Y.
8	167791	Brg.	<sup>1</sup> PICTON.....	398	381	175.8	27.8	11.0	1870	Montreal, Canada
9	163397	Brg.	Picton Island No. 3.....	70	70	75.0	25.4	5.4	1909	Clayton, N. Y.
10	54618	Brg.	Piedmont.....	304	292	80.0	28.0	7.1	1901	Port Richmond, N. Y.
11	207409	Sew.	Pierce and Hartung.....	16	9	44.5	16.0	3.1	1910	Randolph, Me.
12	30049	Brg.	<sup>2</sup> Pine Grove.....	256	243	120.0	23.5	10.0	1892	New Brunswick, N. J.
13	167055	Sew.	<sup>3</sup> Pioneer.....	1,092	1,092	152.8	38.6	9.9	1917	Portland, Oreg.
14	162349	Sew.	<sup>4</sup> Pioneer No. 1.....	290	290	105.2	32.7	10.1	1904	Seattle, Wash.
15	168589	Sew.	<sup>5</sup> Pioneer No. 1.....	21	21	40.7	15.8	3.8	1923	Bellingham, Wash.
16	163270	Sew.	<sup>6</sup> Pioneer No. 2.....	276	276	101.3	34.8	9.3	1907	Stellacoom, Wash.
17	163122	Sew.	<sup>6</sup> Pioneer No. 3.....	277	277	101.2	31.9	10.9	1907	Port Orchard, Wash.
18	163563	Sew.	<sup>7</sup> Pioneer No. 4.....	249	249	100.0	32.0	9.0	1908	Seattle, Wash.
19	168171	Sew.	<sup>8</sup> Pioneer No. 8.....	455	455	129.2	38.1	10.6	1921	Houghton, Wash.
20	54523	Sew.	Pittsburgh.....	282	246	75.0	26.0	7.9	1897	Baltimore, Md.
21	162676	Brg.	PITTSBURGH.....	633	633	170.0	32.1	12.5	1903	Philadelphia, Pa.
22	168509	Brg.	PITTSBURGH.....	291	291	140.3	35.1	6.5	1922	Pittsburgh, Pa.
23	162719	Brg.	Plute.....	150	150	89.0	28.0	7.7	1894	Port Richmond, N. Y.
24	167363	Sew.	Play House.....	436	436	128.3	34.0	4.5	1914	Washington, N. C.
25	163505	Brg.	Plow Boy.....	130	130	86.0	27.7	6.1	1905	Perth Amboy, N. J.
26	163806	Sew.	Ply.....	24	24	46.0	16.0	4.0	1909	Port Townsend, Wash.
27	164952	Drg.	POCANTICO.....	261	261	95.4	39.4	7.8	1906	Manitowoc, Wis.
28	39799	Brg.	Pocomoke.....	428	428	181.4	23.7	11.2	1903	Elkton, Md.
29	169361	Brg.	Point Ferry.....	5	5	59.8	12.0	1.7	1925	Jacksonport, Ark.
30	215026	Brg.	Point Loma.....	410	410	129.0	36.5	8.0	1917	San Diego, Calif.
31	168077	Brg.	Polk.....	330	330	101.3	26.1	12.3	1920	South Rondout, N. Y.
32	164953	Drg.	Pontiac.....	221	221	93.0	36.0	6.9	1912	Buffalo, N. Y.
33	169354	Brg.	Pontiac.....	268	268	100.0	31.2	9.2	1925	East Boston, Mass.
34	165484	Sew.	PONTROON.....	476	405	100.0	40.0	12.0	1913	Cleveland, Ohio
35	165765	Sew.	Porpolse.....	16	16	39.3	16.7	2.9	1914	Niblack, Alaska
36	54508	Sew.	Port Chester.....	197	188	100.0	24.0	8.5	1892	Perth Amboy, N. J.
37	166971	Brg.	Port Orange.....	358	358	109.5	28.6	11.4	1917	Kingston, N. Y.
38	163992	Sew.	Port Orchard No. 2.....	22	22	40.7	17.9	3.9	1909	Port Orchard, Wash.
39	168031	Brg.	Porter.....	481	481	100.0	32.3	8.8	1923	Brooklyn, N. Y.
40	54596	Sew.	Porter No. 1.....	22	22	50.0	15.7	3.9	1901	Anacortes, Wash.
41	54597	Sew.	Porter No. 2.....	22	22	50.0	15.7	3.9	1901	do
42	54598	Sew.	Porter No. 3.....	22	22	50.0	15.7	3.9	1901	do
43	54599	Sew.	Porter No. 4.....	22	22	50.0	15.7	3.9	1901	do
44	163404	Sew.	Porter No. 5.....	8	8	35.5	11.0	3.3	1900	do
45	163876	Sew.	Porter No. 8.....	23	23	50.0	16.5	3.8	1909	do
46	164033	Sew.	Porter No. 9.....	10	10	34.0	11.7	3.1	1910	do
47	164034	Sew.	Porter No. 10.....	10	10	34.0	11.7	3.1	1910	do
48	164035	Sew.	Porter No. 11.....	6	6	34.0	9.3	3.0	1910	do
49	164095	Sew.	Porter No. 12.....	6	6	34.0	9.3	3.0	1910	do
50	164096	Sew.	Porter No. 13.....	6	6	34.0	9.3	3.0	1910	do
51	164421	Sew.	Porter No. 14.....	7	7	33.4	9.6	3.0	1911	do
52	164422	Sew.	Porter No. 15.....	7	7	33.4	9.6	3.0	1911	do
53	164817	Sew.	Porter No. 17.....	27	27	51.0	16.0	4.0	1912	do
54	164818	Sew.	Porter No. 18.....	27	27	51.0	16.0	4.0	1912	do
55	165367	Sew.	Porter No. 19.....	27	27	50.0	16.0	4.0	1913	do
56	165368	Sew.	Porter No. 20.....	27	27	50.0	16.0	4.0	1913	do
57	165403	Sew.	Porter No. 21.....	27	27	50.0	16.0	4.0	1913	do
58	165404	Sew.	Porter No. 22.....	27	27	50.0	16.0	4.4	1913	do
59	165422	Sew.	Porter No. 23.....	27	27	50.0	16.0	4.0	1913	do
60	166040	Sew.	Porter No. 24.....	26	26	50.0	16.0	4.0	1915	do
61	166041	Sew.	Porter No. 25.....	26	26	50.0	16.0	4.0	1915	do
62	54514	Brg.	Portland.....	154	146	77.1	27.9	8.3	1896	Brooklyn, N. Y.
63	166542	Brg.	Portland.....	255	255	95.7	34.4	8.7	1916	Rondout, N. Y.
64	53279	Brg.	<sup>9</sup> PORTSMOUTH.....	1,159	1,115	261.0	36.0	22.0	1893	Superior, Wis.
65	34344	Brg.	<sup>9</sup> Potomac.....	369	369	163.1	24.0	10.8	1915	Elkton, Md.
66	165151	Brg.	Potsdam.....	452	433	98.5	3.4	8.6	1913	Mariners Harbor, N. Y.
67	169123	Brg.	Powell's Ferry.....	15	15	48.5	14.2	2.6	1921	Caruthersville, Mo.
68	54533	Brg.	Powerful.....	310	276	103.6	35.2	9.0	1900	Wechawken, N. J.
69	165310	Sew.	Powerful.....	162	162	108.5	32.5	7.2	1904	Duluth, Minn.
70	167975	Drg.	Powhatan.....	179	179	73.8	38.5	7.7	1910	Baldwinsville, N. Y.
71	168229	Brg.	Powhatan Ferry.....	13	13	56.5	11.0	2.0	1921	Black Rock, Ark.
72	150863	Sew.	President.....	13	13	36.3	14.3	3.9	1900	Seattle, Wash.
73	166786	Brg.	President.....	190	190	112.7	35.2	9.3	1917	Rondout, N. Y.
74	165078	Brg.	Price.....	6	6	47.9	10.6	1.5	1908	Price's Ferry, Tenn.
75	168111	Cnl.	Primrose.....	131	131	96.3	17.6	8.3	1898	Durhamville, N. Y.
76	150205	Brg.	Progress.....	814	814	248.0	37.6	14.0	1880	Milwaukee, Wis.
77	166578	Brg.	Prospect.....	466	466	101.2	31.2	8.9	1917	Brooklyn, N. Y.
78	54579	Brg.	PROTECTIVE POLICY.....	339	339	119.4	28.0	11.0	1896	Sault Ste. Marie, Mich.

<sup>1</sup> Formerly British St. p. Corslean.  
<sup>2</sup> Formerly barge Alfred J. Murray.

<sup>3</sup> Formerly scow {<sup>a</sup> C. C. Co. No. 8.  
<sup>b</sup> W. T. & B. Co. No. 56.



Line No.	Service	Crew	Name of owner	Home port	Address of owner
1	Frt.	1	New York Central R. R. Co. (N. Y.)	New York, N. Y.	6 Beaver Street.
2	Frt.	1	Armstrong Transportation Co. (N. J.)	do	90 West Street.
3	Frt.	1	Emma Rice	do	103 Park Avenue.
4	Frt.	1	Michael J. Derby	do	17 State Street.
5	Frt.	1	George Piehe	Albany, N. Y.	Whitehall, N. Y.
6	Frt.	1	Clyde Steamship Co. (Me.)	New York, N. Y.	Pier 36, North River.
7	Frt.	1	Southern Pacific Co. (Ky.)	do	Pier 49, North River.
8	Frt.	2	Thomas H. Hayes	do	974 East Eighth Street (B.).
9	Frt.	2	Estate of C. J. Emery	do	do
10	Frt.	2	B. & O. R. R. Co. (Md.)	Baltimore, Md.	Baltimore and Charles Streets.
11	Frt.	2	Pierce & Hartung (Me.)	Bath, Me.	Boothbay Harbor, Me.
12	Frt.	1	George W. Boyer	Philadelphia, Pa.	Pine Grove, Pa.
13	Fsh.	3	Stuart Corporation (Wash.)	Seattle, Wash.	Stuart Building.
14	Frt.	0	American Tug Boat Co. (Wash.)	do	Everett, Wash.
15	Fsh.	0	Pioneer Canneries (Wash.)	Juneau, Alaska	do
16	Frt.	1	Pioneer Sand & Gravel Co. (Wash.)	Seattle, Wash.	405 Leary Building.
17	Frt.	1	do	do	Do.
18	Frt.	1	do	do	Do.
19	Frt.	0	do	do	Do.
20	Frt.	2	B. & O. R. R. Co. (Md.)	Baltimore, Md.	Baltimore and Charles Streets.
21	Frt.	1	Sun Co. (N. J.)	Philadelphia, Pa.	Finance Building.
22	Tnk.	0	Inland Waterways Co. (Del.)	Louisville, Ky.	314 West Jefferson Street.
23	Frt.	0	Gulf Refining Co. (Tex.)	Port Arthur, Tex.	West Port Arthur, Tex.
24	Msc.	3	Gertrude Adams	Philadelphia, Pa.	918 North Sixty-fourth Street.
25	Frt.	1	P. F. & W. A. Kane	New York, N. Y.	Forty-sixth Street and East River.
26	Frt.	0	Booth Fisheries Co. (Del.)	Seattle, Wash.	Foot Wall Street.
27	Drg.	1	Dunbar & Sullivan Dredging Co. (N. Y.)	Buffalo, N. Y.	Erie County Bank Building.
28	Frt.	1	Southern Transportation Co. (N. J.)	Philadelphia, Pa.	Commercial Trust Building.
29	Pas.	1	J. B. Fitzhugh	Memphis, Tenn.	Batesville, Ark.
30	Fsh.	1	Iians Carstensen	Los Angeles, Calif.	Redondo Beach, Calif.
31	Frt.	1	Joseph W. Drayton	New York, N. Y.	1 Broadway.
32	Drg.	1	Dunbar & Sullivan Dredging Co. (N. Y.)	Buffalo, N. Y.	Erie County Bank Building.
33	Frt.	1	New York Central R. R. Co. (N. Y.)	New York, N. Y.	6 Beaver Street.
34	Frt.	4	Great Lakes Towing Co. (N. J.)	Cleveland, Ohio	1060 Union Trust Building.
35	Fsh.	0	Starr Collinson Packing Co. (Oreg.)	Ketchikan, Alaska	do
36	Frt.	1	Red Star Towing & Transportation Co. (W. Va.)	New York, N. Y.	17 Battery Place.
37	Frt.	1	Anthony O'Boyle	do	16 Bridge Street.
38	Frt.	0	Colby Mill Co. (Wash.)	Seattle, Wash.	Colby, Wash.
39	Frt.	1	New York Central R. R. Co. (N. Y.)	New York, N. Y.	6 Beaver Street.
40	Frt.	0	Booth Fisheries Co. (Del.)	Seattle, Wash.	600 Marion Building.
41	Frt.	0	do	do	Do.
42	Frt.	0	do	do	Do.
43	Frt.	0	do	do	Do.
44	Frt.	0	do	do	Do.
45	Frt.	0	do	do	Do.
46	Frt.	0	do	do	Do.
47	Frt.	0	do	do	Do.
48	Frt.	0	do	do	Do.
49	Frt.	0	do	do	Do.
50	Frt.	0	do	do	Do.
51	Frt.	0	do	do	Do.
52	Frt.	0	do	do	Do.
53	Frt.	0	do	do	Do.
54	Frt.	0	do	do	Do.
55	Frt.	0	do	do	Do.
56	Fsh.	0	do	do	Do.
57	Frt.	0	do	do	Do.
58	Frt.	0	do	do	Do.
59	Fsh.	0	do	do	Do.
60	Frt.	0	do	do	Do.
61	Frt.	0	do	do	Do.
62	Frt.	2	Jarvis Lighterage Co. (N. Y.)	New York, N. Y.	44 Whitehall Street.
63	Frt.	1	Southern Pacific Co. (Ky.)	do	Pier 49, North River.
64	Frt.	4	Petroleum Navigation Co. (Tex.)	Houston, Tex.	806 Main Street.
65	Frt.	1	Southern Transportation Co. (N. J.)	Philadelphia, Pa.	Commercial Trust Building.
66	Frt.	1	New York Central R. R. Co. (N. Y.)	New York, N. Y.	6 Beaver Street.
67	Pas.	1	L. B. Powell	St. Louis, Mo.	Caruthersville, Mo.
68	Frt.	1	New York Central R. R. Co. (N. Y.)	New York, N. Y.	6 Beaver Street.
69	Msc.	6	Zenith Dredge Co. (Minn.)	Duluth, Minn.	303 Glencoe Building.
70	Drg.	1	Dunbar & Sullivan Dredging Co. (N. Y.)	Buffalo, N. Y.	Erie County Bank Building.
71	Pas.	1	Roy Hudson	Memphis, Tenn.	Portia, Ark.
72	Frt.	0	H. G. Gabrielson	Nome, Alaska	do
73	Frt.	1	New York & Albany Lighterage Co. (N. Y.)	New York, N. Y.	Pier 39, North River.
74	Frt.	1	George H. Campbell	Chattanooga, Tenn.	Rogersville, Tenn.
75	Frt.	1	Henry Guindon	New York, N. Y.	Champlain, N. Y.
76	Frt.	4	Ralph Kilcorse	Buffalo, N. Y.	51 Tooley Place.
77	Frt.	1	New York Central R. R. Co. (N. Y.)	New York, N. Y.	6 Beaver Street.
78	Frt.	1	Dunbar & Sullivan Dredging Co. (N. Y.)	Buffalo, N. Y.	Erie County Bank Building.

<sup>4</sup> Formerly scow Martin Gravel Co. No. 1.

<sup>5</sup> Formerly scow Patrick.

<sup>6</sup> Formerly scow Independent Asphalt No. 1.

<sup>7</sup> Formerly scow Independent Asphalt No. 3.

<sup>8</sup> Formerly barge 132.

<sup>9</sup> Formerly barge Comet.

## Unrigged Vessels

Line No.	Official No.	Rig	Name of vessel	Tonnage		Register dimensions			When built	Where built
				Gross	Net	Length	Breadth	Depth		
				Feet						
1	53271	Brg.	<sup>1</sup> PROVIDENCE.....	1,159	1,115	261.0	36.0	22.0	1891	West Superior, Wis.
2	162179	Sow.	Puget No. 9.....	30	30	51.0	18.6	4.0	1903	Seattle, Wash.
3	162181	Sow.	Puget No. 11.....	126	126	82.2	24.8	6.8	1903	do
4	168836	Brg.	Pump Boat No. 1.....	38	38	70.0	16.0	4.0	1915	Pittsburgh, Pa.
5	169488	Brg.	Pump Boat No. 2.....	48	48	83.0	17.0	4.0	1925	do
6	53272	Brg.	<sup>2</sup> PURE OIL STEAMSHIP CO. BARGE No. 9.....	1,165	1,108	261.0	36.0	22.0	1891	West Superior, Wis.
7	53278	Brg.	<sup>3</sup> PURE OIL No. 10.....	1,177	1,125	261.0	36.0	22.0	1893	Superior, Wis.
8	54027	Brg.	Puritan.....	191	191	93.6	30.3	7.3	1903	Brooklyn, N. Y.
9	214597	Brg.	PUROL.....	3,253	2,647	292.3	47.2	26.9	1910	Baltimore, Md.
10	165874	Brg.	PYRRHUS.....	233	275	140.0	22.7	8.9	1915	Wilmington, Del.
11	166560	Brg.	<sup>4</sup> Quality.....	281	281	95.0	34.2	9.7	1916	Rondout, N. Y.
12	56672	Brg.	<sup>5</sup> Quantico.....	297	297	148.3	23.6	9.9	1913	Elkton, Md.
13	167785	Brg.	Quantity.....	261	261	104.5	33.1	8.0	1919	Kingston, N. Y.
14	167835	Brg.	Queen Ann.....	471	471	114.0	30.0	13.1	1920	do
15	167005	Brg.	Quincy Adams.....	446	446	112.7	28.4	13.4	1917	South Rondout, N. Y.
16	168468	Brg.	Quincy.....	472	472	100.0	32.3	8.8	1922	Brooklyn, N. Y.
17	168986	Brg.	R. 30.....	51	51	83.0	18.0	4.0	1919	Clarksville, Mo.
18	169294	Brg.	R-100.....	25	25	59.6	17.0	3.0	1925	Grafton, Ill.
19	166021	Sow.	R. F. 7.....	19	19	46.0	14.0	3.7	1915	Anacortes, Wash.
20	166022	Sow.	R. F. 8.....	19	19	46.0	14.0	3.7	1915	do
21	166023	Sow.	R. F. 9.....	19	19	46.0	14.0	3.7	1915	do
22	166024	Sow.	R. F. 10.....	19	19	46.0	14.0	3.7	1915	do
23	166076	Sow.	R. F. 11.....	19	19	46.0	14.0	3.7	1915	do
24	166799	Sow.	R. K.....	201	201	99.8	38.0	6.1	1917	Buffalo, N. Y.
25	166776	Sow.	R. F. No. 1.....	10	10	40.0	12.0	2.7	1917	Anacortes, Wash.
26	166777	Sow.	R. F. No. 2.....	10	10	40.0	12.0	2.7	1917	do
27	164509	Sow.	R. F. No. 4.....	10	10	40.0	12.0	2.8	1911	do
28	164927	Sow.	R. F. No. 5.....	27	27	50.0	16.0	3.8	1912	do
29	164928	Sow.	R. F. No. 6.....	27	27	50.0	16.0	3.8	1912	do
30	163618	Sow.	R. C. Co. No. 1.....	14	14	44.5	13.9	3.0	1908	do
31	163619	Sow.	R. C. Co. No. 2.....	14	14	44.5	13.9	3.0	1908	do
32	163620	Sow.	R. C. Co. No. 3.....	47	47	44.5	13.9	3.0	1908	do
33	163621	Sow.	R. C. Co. No. 4.....	14	14	44.5	13.9	3.0	1908	do
34	56661	Brg.	R. G. Co. No. 1.....	189	170	100.5	32.2	8.2	1900	Kennebunk, Me.
35	166813	Sow.	R. B. S. & G. No. 4.....	47	47	50.0	28.0	4.2	1912	Seattle, Wash.
36	168128	Sow.	R. C. & T. Co. No. 374.....	159	159	92.8	27.8	7.2	1920	Baltimore, Md.
37	168129	Sow.	R. C. & T. Co. No. 383.....	160	160	92.8	27.8	7.3	1920	do
38	168130	Sow.	R. C. & T. Co. No. 386.....	158	158	92.7	27.8	7.2	1920	do
39	168131	Sow.	R. C. & T. Co. No. 455.....	154	154	92.4	27.8	7.0	1920	do
40	168132	Sow.	R. C. & T. Co. No. 456.....	155	155	92.4	27.8	7.1	1920	do
41	167109	Brg.	R. Lenahan, Jr.....	338	332	105.0	28.0	12.5	1917	Athens, N. Y.
42	166084	Brg.	R. B. Du Bois.....	311	311	111.7	33.3	8.8	1910	Rondout, N. Y.
43	162714	Sow.	R. II. Luckes No. 2.....	108	108	93.0	22.0	6.0	1904	Sault Ste. Marie, Mich.
44	167633	Brg.	<sup>6</sup> R. H. Wakeham.....	459	452	114.0	29.0	13.1	1919	Kingston, N. Y.
45	56693	Sow.	R. H. Young.....	23	23	40.0	18.0	3.9	1901	Seattle, Wash.
46	162778	Cnl.	R. J. Bigley.....	104	99	96.0	17.5	7.5	1906	Rondout, N. Y.
47	56704	Brg.	R. J. Buchholz.....	308	308	103.0	26.3	11.2	1902	West New Brighton, N. Y.
48	162864	Cnl.	R. L. Patrick.....	105	99	96.0	17.5	7.4	1906	Watervliet, N. Y.
49	169427	Brg.	R. T. Gent.....	306	306	111.8	33.8	8.8	1924	Tottenville, N. Y.
50	167758	Brg.	R. T. Houk II.....	49	49	79.6	18.1	4.1	1916	Leavenworth, Ind.
51	164846	Cnl.	R. Mortimer Adams.....	116	111	97.0	17.5	8.5	1912	Whitehall, N. Y.
52	167483	Brg.	Rady & Harry.....	429	422	112.0	29.2	13.3	1918	Kingston, N. Y.
53	166488	Brg.	Rainbow.....	231	231	100.6	29.2	8.9	1916	Brooklyn, N. Y.
54	167210	Brg.	Rainbow.....	574	574	125.0	33.5	13.3	1918	South Rondout, N. Y.
55	166684	Brg.	Raleigh.....	765	740	205.6	32.0	12.6	1917	Wilmington, Del.
56	165640	Brg.	Ralphon.....	445	445	116.5	30.6	12.5	1914	Kingston, N. Y.
57	166497	Brg.	Rainsey.....	231	231	100.6	29.2	8.9	1916	Brooklyn, N. Y.
58	166812	Brg.	Rainsey.....	11	11	60.2	16.1	1.8	1917	Knoxville, Tenn.
59	168652	Brg.	Ramsey Ferry.....	12	12	70.2	10.2	2.0	1922	Batesville, Ark.
60	164409	Brg.	Rancoeas.....	455	455	196.0	23.8	11.0	1911	Elkton, Md.
61	164675	Brg.	Randall.....	476	457	102.2	31.5	7.6	1911	Mariners Harbor, N. Y.
62	56688	Brg.	Randolph.....	311	260	80.0	28.2	8.0	1901	Baltimore, Md.
63	46414	Brg.	<sup>7</sup> Rappahannock.....	295	285	149.0	23.5	10.0	1907	Washington, N. C.
64	164820	Brg.	Raritan.....	477	477	201.3	23.8	10.8	1912	Elkton, Md.
65	168371	Brg.	RARITAN.....	552	552	157.9	36.1	10.7	1922	Kearny, N. J.
66	56649	Brg.	Ravena.....	415	394	101.1	30.1	7.7	1899	Brooklyn, N. Y.
67	162854	Brg.	Ravenna.....	311	260	80.0	28.1	8.0	1906	Baltimore, Md.
68	56584	Brg.	Ray.....	383	367	141.0	31.2	9.0	1889	New London, Conn.
69	167586	Cnl.	Raymond D.....	111	98	94.5	17.4	8.6	.....	Unknown
70	167491	Brg.	Raymond Jordan.....	246	232	108.0	22.5	10.6	1919	Watervliet, N. Y.
71	162198	Brg.	Raymond G. Walter.....	276	276	101.1	25.2	11.3	1903	Rondout, N. Y.
72	168271	Brg.	Raymond J. Bushey.....	516	516	113.6	31.4	14.1	1921	Brooklyn, N. Y.
73	168078	Brg.	Raymond L. Hunter.....	583	583	114.4	31.0	16.1	1920	Kingston, N. Y.

<sup>1</sup> Formerly barge 117.<sup>a</sup> 118.<sup>2</sup> Formerly barge<sup>b</sup> Boston.<sup>c</sup> Freeport Sulphur No. 3<sup>a</sup> 131.<sup>3</sup> Formerly<sup>b</sup> Salem.<sup>c</sup> Freeport Sulphur No. 4.<sup>4</sup> Formerly barge Cady Quality No. 1.

# Unrigged Vessels

725

Line No.	Service	Crew	Name of owner	Home port	Address of owner
1	Tnk.	9	Galena Navigation Co. (Del.)	Houston, Tex.	806 Main Street.
2	Frt.	0	Puget Sound Bridge & Dredging Co. (Nev.)	Seattle, Wash.	Central Building.
3	Frt.	0	American Engineering Co. (Wash.)	do	1208 Alaska Building.
4	Frt.	0	Iron City Sand & Gravel Co. (Pa.)	Pittsburgh, Pa.	1106 Investment Building.
5	Frt.	0	do	do	Do.
6	Frt.	9	Pure Oil Steamship Co. (Del.)	Port Arthur, Tex.	Beaumont, Tex.
7	Tnk.	9	do	Philadelphia, Pa.	Widener Building.
8	Frt.	2	Lee's Lighters (N. Y.)	New York, N. Y.	44 Whitehall Street.
9	Tnk.	9	Sabine Towing Co. (Tex.)	Port Arthur, Tex.	
10	Frt.	1	Commercial Co. of Philadelphia (Del.)	Philadelphia, Pa.	Bullitt Building.
11	Frt.	1	B. R. Roome	New York, N. Y.	80 South Street.
12	Frt.	1	Bronx Barge Corporation (N. Y.)	do	One hundred and fifty-second Street and Harlem River.
13	Frt.	1	B. R. Roome	do	80 South Street.
14	Frt.	1	R. Lenahan Co. (N. Y.)	Albany, N. Y.	Kingston, N. Y.
15	Frt.	1	Joseph W. Drayton	New York, N. Y.	1 Broadway.
16	Frt.	1	New York Central R. R. Co. (N. Y.)	do	6 Beaver Street.
17	Pas.	1	Illinois River Ferry Co. (Ill.)	Peoria, Ill.	Detroit, Ill.
18	Pas.	1	do	do	Do.
19	Frt.	0	Robinson Fisheries Co. (Wash.)	Seattle, Wash.	Anacortes, Wash.
20	Frt.	0	do	do	Do.
21	Frt.	0	do	do	Do.
22	Frt.	0	do	do	Do.
23	Frt.	0	do	do	Do.
24	Frt.	2	Squaw Island Sand & Gravel Corporation (N. Y.)	Buffalo, N. Y.	101 Columbia Street.
25	Frt.	0	Robinson Fisheries Co. (Wash.)	Seattle, Wash.	Anacortes, Wash.
26	Frt.	0	do	do	Do.
27	Frt.	0	do	do	Do.
28	Frt.	0	do	do	Do.
29	Frt.	0	do	do	Do.
30	Fsh.	0	Nooksack Canning Co. (Wash.)	do	Beach, Wash.
31	Fsh.	0	J. E. Trafton	do	Anacortes, Wash.
32	Msc.	0	Carl Jaspersen	do	3028 West Fifty-eighth Street.
33	Fsh.	0	Nooksack Canning Co. (Wash.)	do	Beach, Wash.
34	Frt.	5	Rockport Granite Co.	Rockland, Me.	Rockport, Me.
35	Frt.	0	J. A. McEachorn Co. (Wash.)	Seattle, Wash.	552 Colman Building.
36	Frt.	1	Rapid Coaling & Transfer Co. (Del.)	Baltimore, Md.	Keyser Building.
37	Frt.	1	do	do	Do.
38	Frt.	1	do	do	Do.
39	Frt.	1	do	do	Do.
40	Frt.	1	do	do	Do.
41	Frt.	1	Thomas F. Reddy	New York, N. Y.	1 Broadway.
42	Frt.	1	Jacob Rice & Sons	do	103 Park Avenue.
43	Frt.	1	Great Lakes Dredge & Dock Co. (N. J.)	Duluth, Minn.	First National Bank Building.
44	Frt.	1	Maritime Coaling Co. (Mass.)	Boston, Mass.	40 Central Street.
45	Frt.	0	Sea Products Co. (Wash.)	Seattle, Wash.	Railway Exchange Building.
46	Frt.	1	Lake Champlain Transportation Co. (N. Y.)	Albany, N. Y.	Whitehall, N. Y.
47	Frt.	1	Harold L. Valentine (N. Y.)	New York, N. Y.	11 Broadway.
48	Frt.	1	Joseph Jefferson, sr.	Rouses Point, N. Y.	Champlain, N. Y.
49	Frt.	1	Wilson P. Foss	New York, N. Y.	250 Park Avenue.
50	Pas.	1	Henry Metheng.	St. Louis, Mo.	Calro, Ill.
51	Frt.	1	Lake Champlain Transportation Co. (N. Y.)	Albany, N. Y.	Whitehall, N. Y.
52	Frt.	1	Clary Bros. (N. Y.)	New York, N. Y.	116 Broad Street.
53	Frt.	1	New York Central R. R. Co. (N. Y.)	do	6 Beaver Street.
54	Frt.	1	Owen McCaffrey's Sons (N. Y.)	do	1 Broadway.
55	Frt.	3	Southern Transportation Co. (N. J.)	Philadelphia, Pa.	Commercial Trust Building.
56	Frt.	1	Schoonmaker-Conners Co. (N. Y.)	New York, N. Y.	17 Battery Place.
57	Frt.	1	New York Central R. R. Co. (N. Y.)	do	6 Beaver Street.
58	Pas.	0	George M. Trotter	Chattanooga, Tenn.	Knoxville, Tenn.
59	Pas.	1	Ben Desha	Memphis, Tenn.	Desha, Ark.
60	Frt.	1	Southern Transportation Co. (N. J.)	Philadelphia, Pa.	Commercial Trust Building.
61	Frt.	1	New York Central R. R. Co. (N. Y.)	New York, N. Y.	6 Beaver Street.
62	Frt.	2	B. & O. R. R. Co. (Md.)	Baltimore, Md.	Baltimore and Charles Streets.
63	Frt.	1	Consumers Ice Co. (Md.)	Crisfield, Md.	Dock Street.
64	Frt.	1	Southern Transportation Co. (N. J.)	Philadelphia, Pa.	Commercial Trust Building.
65	Tnk.	2	Gulf Refining Co. (Tex.)	Port Arthur, Tex.	West Port Arthur, Tex.
66	Frt.	1	New York Central R. R. Co. (N. Y.)	New York, N. Y.	6 Beaver Street.
67	Frt.	2	B. & O. R. R. Co. (Md.)	Baltimore, Md.	Baltimore and Charles Streets
68	Frt.	3	Thames Towboat Co. (Conn.)	New London, Conn.	224 Bank Street.
69	Frt.	2	Mrs. May D. Laney	New York, N. Y.	1465 Amsterdam Avenue.
70	Frt.	1	Patrick Jordan	Albany, N. Y.	Kingston, N. Y.
71	Frt.	1	Fred J. Walter	New York, N. Y.	Connolly, N. Y.
72	Frt.	1	Louis O'Donnell	do	116 Broad Street.
73	Frt.	1	Mesick & Mesick (N. J.)	do	1 Broadway.

<sup>4</sup> Formerly barge Reliance.  
<sup>6</sup> Formerly barge Irene M. Davison.

<sup>7</sup> Formerly barge J. Hillis.  
<sup>8</sup> Formerly barge Snookey Scully.



# Unrigged Vessels

727

Line No.	Service	Crew	Name of owner	Home port	Address of owner
1	Frt.	1	James J. McNally	Philadelphia, Pa.	Bullitt Building.
2	Frt.	0	Booth Fisheries Co. (Del.)	Seattle, Wash.	600 Marion Building.
3	Frt.	1	Joseph Reardon	New York, N. Y.	33 Coenties Slip.
4	Frt.	2	John J. Dempsey	Philadelphia, Pa.	507 Bullitt Building.
5	Frt.	0	Dunbar & Sullivan Dredging Co. (N. Y.)	Buffalo, N. Y.	Erie County Bank Building.
6	Frt.	0	Pacific American Fisheries (Me)	Seattle, Wash.	South Bellingham, Wash.
7	Frt.	0	Anthony O'Boyle	New York, N. Y.	16 Bridge Street.
8	Frt.	1	McWilliams Bros. (N. Y.)	do.	1 Broadway.
9	Frt.	1	do.	do.	Do.
10	Frt.	1	Thames Towboat Co. (Conn.)	New London, Conn.	224 Bank Street.
11	Frt.	1	McWilliams Bros. (N. Y.)	New York, N. Y.	1 Broadway.
12	Frt.	1	do.	do.	Do.
13	Frt.	0	do.	do.	Do.
14	Frt.	0	do.	do.	Do.
15	Frt.	1	do.	do.	Do.
16	Frt.	1	do.	do.	Do.
17	Frt.	0	do.	do.	Do.
18	Frt.	0	do.	do.	Do.
19	Frt.	0	Roy B. Rowe	Boothbay, Me.	Boothbay Harbor, Me.
20	Frt.	1	Red Star Towing & Transportation Co. (W. Va.)	New York, N. Y.	17 Battery Place.
21	Frt.	1	do.	do.	Do.
22	Frt.	1	do.	do.	Do.
23	Frt.	1	do.	do.	Do.
24	Frt.	1	do.	do.	Do.
25	Frt.	1	do.	do.	Do.
26	Frt.	1	do.	do.	Do.
27	Frt.	0	do.	do.	Do.
28	Frt.	1	do.	do.	Do.
29	Frt.	1	do.	do.	Do.
30	Frt.	1	do.	do.	Do.
31	Frt.	1	do.	do.	Do.
32	Frt.	0	do.	do.	Do.
33	Frt.	1	do.	do.	Do.
34	Frt.	0	do.	do.	Do.
35	Frt.	1	do.	do.	Do.
36	Frt.	1	do.	do.	Do.
37	Fer.	1	W. H. Rankin	Memphis, Tenn.	Pottsville, Ark.
38	Ref.	2	B. & O. R. R. Co. (Md.)	Baltimore, Md.	Baltimore and Charles Streets.
39	Ref.	2	do.	do.	Do.
40	Lgt.	0	do.	do.	Do.
41	Ref.	0	do.	do.	Do.
42	Ref.	0	do.	do.	Do.
43	Ref.	1	do.	do.	Do.
44	Frt.	1	do.	do.	Do.
45	Frt.	1	do.	do.	Do.
46	Frt.	1	James McWilliams Blue Line (N. J.)	New York, N. Y.	1 Broadway.
47	Pas.	2	Frank M. Graham	Evansville, Ind.	Terre Haute, Ind.
48	Frt.	1	Edward Moore	New York, N. Y.	1 Broadway.
49	Misc.	0	Great Lakes Towing Co. (N. J.)	Duluth, Minn.	N. P. Dock.
50	Frt.	6	Boston Sand & Gravel Co. (Del.)	Boston, Mass.	88 Broad Street.
51	Ltr.	0	Great Lakes Towing Co. (N. J.)	Duluth, Minn.	Foot Seventh Avenue W.
52	Frt.	1	Pacific Steamship Co. (Me.)	New York, N. Y.	42 Broadway.
53	Frt.	1	New York Central R. R. Co. (N. Y.)	do.	6 Beaver Street.
54	Frt.	0	Omar Mining Co. (Oreg.)	Ketchikan, Alaska	
55	Frt.	0	James T. O'Donnell	New York, N. Y.	44 Whitehall Street.
56	Frt.	1	Southern Pacific Co. (Ky.)	do.	Pier 49, North River.
57	Frt.	0	Republic Creosoting Co. (Ind.)	Seattle, Wash.	445 Central Building.
58	Frt.	4	Great Lakes Towing Co. (N. J.)	Duluth, Minn.	Foot Seventh Avenue W.
59	Frt.	0	B. R. Roome	New York, N. Y.	80 South Street.
60	Frt.	1	Thomas J. Howard	do.	1 Broadway.
61	Frt.	0	Carl C. Smith	Tacoma, Wash.	Allyn, Wash.
62	Fsh.	0	Alaska Packers Association (Calif.)	Ketchikan, Alaska	Loring, Alaska.
63	Fsh.	1	L. E. Retzloff	Wrangell, Alaska	
64	Frt.	0	Robt. I. Blaisdell	Seattle, Wash.	1292 Westlake Avenue N.
65	Frt.	5	Walters Navigation Corporation (N. Y.)	New York, N. Y.	
66	Frt.	1	Clary Bros. (N. Y.)	do.	116 Broad Street.
67	Frt.	4	Eastern Transportation Co. (Del.)	Wilmington, Del.	Ford Building.
68	Frt.	1	Richard J. Foster	New York, N. Y.	11 Broadway.
69	Frt.	0	K. S. Richards	Port Arthur, Tex.	
70	Frt.	1	New York Central R. R. Co. (N. Y.)	New York, N. Y.	6 Beaver Street.
71	Frt.	1	Richmond Cedar Works (Va.)	Newport News, Va.	Richmond, Va.
72	Frt.	3	do.	do.	Do.
73	Frt.	2	do.	do.	Do.
74	Frt.	2	do.	do.	Do.
75	Frt.	1	do.	do.	Do.

<sup>7</sup> Formerly British ship Rhine.  
<sup>8</sup> Formerly U. S. Navy barge Nashville.

<sup>9</sup> Formerly ship Old Point Comfort.

## Unrigged Vessels

Line No.	Official No.	Rig	Name of vessel	Tonnage		Register dimensions			When built	Where built
				Gross	Net	Length	Breadth	Depth		
1	207131	Brg.	<sup>1</sup> RICHMOND CEDAR WORKS No. 6.	484	484	180.6	36.6	10.4	1910	Sparrows Point, Md.
2	169296	Brg.	<sup>2</sup> RICHMOND CEDAR WORKS NO. 7	291	291	167.8	32.0	9.1	1898	Cleveland, Ohio
3	59585	Sew.	<sup>3</sup> Ridge	244	220	105.8	30.4	8.7	1902	Weehawken, N. J.
4	56687	Brg.	Rising Star	218	218	95.0	23.0	10.0	1901	Rondout, N. Y.
5	165099	Brg.	Rita Dempsey	457	426	175.0	23.9	12.2	1912	Gildersleeve, Conn.
6	165681	Brg.	<sup>4</sup> Rita Howard	610	616	125.4	32.6	14.5	1914	Kingston, N. Y.
7	168474	Brg.	Riverdale	431	481	100.0	32.3	8.8	1922	Brooklyn, N. Y.
8	166912	Brg.	RIVER ROUGE	52	52	60.0	20.0	5.3	1916	Ecorse, Mich.
9	56668	Brg.	Riverview	152	102	80.0	28.2	8.1	1900	Baltimore, Md.
10	164231	Brg.	Riverview	8	8	28.5	16.0	2.1	1910	Rhode River, Md.
11	165011	Brg.	Riverview II	8	8	43.2	15.9	1.4	1912	Taylorville, Md.
12	56710	Brg.	Roam	134	127	108.5	21.7	9.1	1892	Tunis, N. C.
13	56700	Brg.	Roanoke	383	388	103.0	23.9	11.0	1901	Elkton, Md.
14	209219	Brg.	Robbins No. 2	8	8	36.1	10.0	2.1	1911	Fishers Landing, N. Y.
15	56560	Brg.	Robert	97	97	70.6	26.5	6.2	1885	Brooklyn, N. Y.
16	165739	Brg.	Robert	258	258	133.0	35.6	7.6	1914	Westlake, La.
17	163486	Brg.	Robert J.	244	244	109.8	31.0	7.9	1908	Gildersleeve, Conn.
18	169412	Brg.	Robert R.	305	305	112.8	33.2	8.9	1915	Rondout, N. Y.
19	168699	Brg.	Robert Henry	8	8	44.9	11.3	2.2	1922	Johnsonville, Tenn.
20	169510	Brg.	Robert Henry No. 2	20	20	52.5	16.8	2.7	1926	do
21	167644	Brg.	Robert Hughes	472	472	115.2	29.2	13.1	1919	Kingston, N. Y.
22	165020	Brg.	<sup>6</sup> Robert Simmons	466	466	100.3	31.4	8.2	1912	Port Richmond, N. Y.
23	166340	Cnl.	Robert B. Weightman	108	100	95.9	17.5	7.6	1916	Waterford, N. Y.
24	56573	Cnl.	Robert C. Newcomb	99	94	95.4	17.7	7.0	1887	Whitehall, N. Y.
25	167014	Brg.	Robert C. Smith	491	491	114.8	29.9	13.7	1917	Kingston, N. Y.
26	169060	Brg.	Robert E. Hanley	282	282	107.7	23.2	11.9	1924	do
27	164963	Brg.	Robert E. Van Wickle	591	591	111.4	31.2	15.2	1912	South Rondout, N. Y.
28	56024	Cnl.	Robert F. Grant	103	97	96.0	17.6	7.8	1895	Champlain, N. Y.
29	163032	Brg.	Robert J. Dwyer	309	309	109.0	27.0	12.2	1905	Sleightsburg, N. Y.
30	163688	Brg.	Robert J. Kennelly	427	427	114.3	29.7	12.5	1908	Kingston, N. Y.
31	56652	Brg.	Robt. M. King	235	235	90.4	35.2	8.4	1899	Brooklyn, N. Y.
32	165559	Brg.	Robert M. Woodburn	451	451	112.5	29.3	13.3	1913	South Rondout, N. Y.
33	165240	Brg.	Robert S. Sinclair	205	201	96.0	24.5	9.2	1912	Rondout, N. Y.
34	168378	Brg.	Robert W. Davis	240	240	101.4	21.5	10.7	1922	Kingston, N. Y.
35	56633	Sew.	Roche Harbor A	93	93	85.8	28.8	4.7	1896	Seattle, Wash.
36	56634	Sew.	Roche Harbor B	93	93	81.0	25.0	5.6	1896	Roche Harbor, Wash.
37	56635	Sew.	Roche Harbor C	85	85	102.0	25.0	4.0	1897	Seattle, Wash.
38	56637	Sew.	Roche Harbor E	108	108	80.0	30.0	5.0	1897	do
39	163332	Sew.	Roche Harbor F	30	30	47.0	16.0	4.0	1907	Roche Harbor, Wash.
40	166750	Brg.	Rockledge	297	297	100.3	36.0	8.9	1916	Tottenville, N. Y.
41	56663	Brg.	Rockwood	152	102	80.0	28.2	8.1	1900	Baltimore, Md.
42	56656	Sew.	Rodgers No. 1	184	184	67.0	24.0	4.7	1900	Anacortes, Wash.
43	56596	Brg.	Rome	140	123	89.6	28.1	6.8	1890	South Rondout, N. Y.
44	164370	Brg.	Rome	172	172	86.0	30.0	7.5	1907	Kingston, N. Y.
45	56669	Brg.	Roimney	152	102	80.0	28.2	8.1	1900	Baltimore, Md.
46	56665	Sew.	Roosevelt	22	22	50.2	15.9	3.6	1900	Anacortes, Wash.
47	169324	Brg.	Rosa	14	14	39.9	12.3	4.1	1925	San Francisco, Calif.
48	167462	Brg.	Rose	241	241	117.7	29.5	7.0	1918	Wilmington, N. C.
49	168657	Brg.	Rose	7	7	55.2	12.0	1.3	1922	Chattanooga, Tenn.
50	168878	Brg.	Rose	8	8	32.2	15.2	2.0	1921	Jerome, Mo.
51	169109	Brg.	Rose	59	59	97.0	17.0	4.6	1924	Delanco, N. J.
52	169412	Brg.	Rose	17	17	45.3	13.4	3.8	1926	San Francisco, Calif.
53	168671	Cnl.	Rose M.	128	128	95.0	17.3	8.1	1905	Whitehall, N. Y.
54	168403	Brg.	Rose R.	321	321	111.6	32.8	9.3	1922	Kingston, N. Y.
55	164764	Sew.	Rose No. 4	91	91	59.0	20.0	3.8	1912	Wnslow, Wash.
56	165429	Sew.	Rose No. 5	15	15	40.8	11.1	3.2	1913	Eagle Harbor, Wash.
57	166101	Sew.	Rose No. 9	15	15	41.1	14.1	3.3	1915	do
58	166838	Sew.	Rose No. 10	33	33	53.0	18.2	4.0	1917	Wnslow, Wash.
59	166906	Sew.	Rose No. 11	30	30	51.6	18.0	3.9	1917	do
60	162089	Brg.	Rosebank	144	139	80.4	28.0	7.4	1903	Mariners Harbor, N. Y.
61	56659	Brg.	Rosedale	152	102	80.0	28.2	8.0	1900	Baltimore, Md.
62	166809	Brg.	Rose Cleary	541	541	120.6	33.2	13.5	1917	Kingston, N. Y.
63	167996	Brg.	Rose Leary	247	247	105.6	22.0	10.9	1920	Cohoes, N. Y.
64	162622	Brg.	Rose Marie	382	382	115.1	28.3	11.4	1905	Rondout, N. Y.
65	169001	Brg.	Rose O'Boyle	381	351	91.4	29.8	13.3	1914	do
66	165503	Cnl.	Rose E. Hanley	107	100	96.0	17.5	7.8	1906	Whitehall, N. Y.
67	162122	Brg.	Rossiter	211	190	100.0	23.2	9.5	1903	Brooklyn, N. Y.
68	56660	Brg.	Rowena	152	102	80.0	28.2	8.0	1900	Baltimore, Md.
69	167369	Brg.	Roxana	13	13	65.0	11.8	2.4	1918	Mount Carmel, Ill.
70	56681	Brg.	Roxbury	141	123	80.0	27.6	7.4	1901	Port Richmond, N. Y.
71	56625	Brg.	Royal Blue	505	505	131.6	29.7	12.2	1897	South Rondout, N. Y.
72	166192	Brg.	Ruby	96	96	102.5	27.3	7.2	1915	Wrangell, Alaska
73	168350	Brg.	Ruby	31	31	61.9	15.2	4.1	1922	Dyersburg, Tenn.
74	169306	Brg.	Ruby	13	13	40.5	12.1	3.5	1925	Tennemo, Tenn.
75	168183	Brg.	Ruddells Ferry	10	10	50.1	12.0	2.0	1920	Ruddells, Ark.
76	164583	Brg.	Ruggles	11	11	50.2	14.0	1.9	1911	Ruggles Ferry, Tenn.

<sup>1</sup> Formerly barge Three Rivers.<sup>2</sup> Formerly U, S, C, G, St, Onondaga.<sup>3</sup> Formerly scow Teanack.<sup>4</sup> Formerly barge Justin F. Manning.

# Unrigged Vessels

Line No.	Service	Crew	Name of owner	Home port	Address of owner
1	Frt.	2	Richmond Cedar Works (Va.)	Newport News, Va.	Richmond, Va.
2	Frt.	2	do.	do.	Do.
3	Frt.	1	Wm. Spencer & Son Corporation (N. Y.)	do.	40 Rector Street.
4	Frt.	1	Red Star Towing & Transportation Co. (W. Va.)	do.	17 Battery Place.
5	Frt.	1	John J. Dempsey	Philadelphia, Pa.	507 Bullitt Building.
6	Frt.	1	Thomas J. Howard	New York, N. Y.	1 Broadway.
7	Frt.	1	New York Central R. R. Co. (N. Y.)	do.	6 Beaver Street.
8	Frt.	0	Great Lakes Engineering Works (Mich.)	Detroit, Mich.	River Rouge, Mich.
9	Frt.	2	B. & O. R. R. Co. (Md.)	Baltimore, Md.	Baltimore and Charles Streets.
10	Frt.	1	Board of County Commissioners	Annapolis, Md.	
11	Fer.	1	do.	do.	
12	Frt.	2	Richmond Cedar Works (Va.)	Newport News, Va.	Richmond, Va.
13	Frt.	1	Southern Transportation Co. (N. J.)	Philadelphia, Pa.	Commercial Trust Building.
14	Frt.	1	Adams & Duford Co. (N. Y.)	Cape Vincent, N. Y.	Chaumont, N. Y.
15	Frt.	2	L. Boyers Sons Co. (N. J.)	New York, N. Y.	82 Beaver Street.
16	Frt.	1	Chas. Clarke & Co.	Galveston, Tex.	Guaranty Building.
17	Frt.	1	P. F. & W. A. Kane	New York, N. Y.	Forty-sixth Street and East River.
18	Frt.	1	Jacob Rice & Sons	do.	103 Park Avenue.
19	Fer.	1	W. N. McCrary	Nashville, Tenn.	Johnsonville, Tenn.
20	Fer.	2	do.	do.	Do.
21	Frt.	1	R. Lenahan Co. (N. Y.)	Albany, N. Y.	Kingston, N. Y.
22	Frt.	1	Simmons Transportation Co. (N. Y.)	New York, N. Y.	44 Whitehall Street.
23	Frt.	1	Napoleon Suprenant	do.	11 Moore Street.
24	Frt.	1	F. A. Paissant	Rouses Point, N. Y.	Champlain, N. Y.
25	Frt.	0	Cleary Bros. (N. Y.)	New York, N. Y.	116 Broad Street.
26	Frt.	1	W. F. & R. Boat Builders (N. Y.)	Albany, N. Y.	Kingston, N. Y.
27	Frt.	1	Thomas J. Howard	New York, N. Y.	1 Broadway.
28	Frt.	1	Frank Godfrey	Albany, N. Y.	Fort Edward, N. Y.
29	Frt.	0	Thomas Fetherston	New York, N. Y.	59 Pearl Street.
30	Frt.	0	Richard J. Foster	do.	11 Broadway.
31	Frt.	1	Mallory Steamship Co. (Me.)	do.	Pier 36, North River.
32	Frt.	1	Robert M. Woodburn	Newark, N. J.	Plainfield, N. J.
33	Frt.	1	James F. Dwyer	Albany, N. Y.	Kingston, N. Y.
34	Frt.	1	Marine Transit Corporation (N. Y.)	New York, N. Y.	17 Battery Place.
35	Frt.	0	Tacoma & Roche Harbor Line Co. (Wash.)	Port Townsend, Wash.	Roche Harbor, Wash.
36	Frt.	0	do.	do.	Do.
37	Frt.	0	do.	do.	Do.
38	Frt.	0	do.	do.	Do.
39	Frt.	0	do.	do.	Do.
40	Frt.	1	Clyde Steamship Line (N. Y.)	New York, N. Y.	Pier 36, North River.
41	Frt.	2	B. & O. R. R. Co. (Md.)	Baltimore, Md.	Baltimore and Charles Streets.
42	Frt.	0	Bellingham Tug & Barge Co. (Wash.)	Seattle, Wash.	Bellingham, Wash.
43	Frt.	1	New York Central R. R. Co. (N. Y.)	New York, N. Y.	6 Beaver Street.
44	Frt.	1	Clyde Steamship Co. (Me.)	do.	Pier 36, North River.
45	Frt.	2	B. & O. R. R. Co. (Md.)	Baltimore, Md.	Baltimore and Charles Streets.
46	Frt.	1	American Packing Co. (Wash.)	Seattle, Wash.	Everett, Wash.
47	Fsh.	1	J. A. Davl	San Francisco, Calif.	Monterey, Calif.
48	Frt.	0	Turney Transportation Co. (Del.)	Wilmington, Del.	7 West Tenth Street.
49	Fer.	1	Marion County Tennessee River Transportation Co. (Tenn.)	Chattanooga, Tenn.	Jasper, Tenn.
50	Pas.	1	C. S. Prewett	St. Louis, Mo.	Jerome, Mo.
51	Frt.	1	Philadelphia Paper Manufacturing Co. (Pa.)	Philadelphia, Pa.	Foot Nixon Street.
52	Fsh.	0	Giuseppe Allotti	San Francisco, Calif.	Monterey, Calif.
53	Frt.	1	Edward F. Malia	Albany, N. Y.	Kingston, N. Y.
54	Frt.	1	Jacob Rice & Sons	New York, N. Y.	103 Park Avenue.
55	Frt.	0	P. S. Rose	Seattle, Wash.	Eagle Harbor, Wash.
56	Frt.	0	Sea Products Co. (Wash.)	do.	Railway Exchange Building.
57	Fsh.	0	do.	do.	Do.
58	Frt.	0	do.	do.	Do.
59	Frt.	0	do.	do.	7321 Eighth Avenue, South.
60	Frt.	2	B. & O. R. R. Co. (Md.)	Baltimore, Md.	Baltimore and Charles Streets.
61	Frt.	2	do.	do.	Do.
62	Frt.	1	Cleary Bros. (N. Y.)	New York, N. Y.	116 Broad Street.
63	Frt.	1	Edward G. Murray Lighterage & Transportation Co. (N. Y.)	Albany, N. Y.	Waterford, N. Y.
64	Frt.	1	Mary A. Quigley	New York, N. Y.	1 Broadway.
65	Frt.	1	Anthony O'Boyle	do.	16 Bridge Street.
66	Frt.	0	Charles E. Hanley	do.	Woodliff, N. J.
67	Frt.	1	Bertell W. King	do.	17 Battery Place.
68	Frt.	2	B. & O. R. R. Co. (Md.)	Baltimore, Md.	Baltimore and Charles Streets.
69	Pas.	1	Henry Beuligmann	St. Louis, Mo.	Mount Carmel, Ill.
70	Frt.	2	B. & O. R. R. Co. (Md.)	Baltimore, Md.	Baltimore and Charles Streets.
71	Frt.	1	James McWilliams Blue Line (N. J.)	New York, N. Y.	1 Broadway.
72	Mse.	0	Wellson & Slyvester Mill Co. (Alaska)	Wrangell, Alaska	
73	Pas.	2	I. L. Shepard	Memphis, Tenn.	Dyersburg, Tenn.
74	Pas.	1	L. R. Watkins	do.	Tennemo, Tenn.
75	Fer.	1	Arkansas Line Co. (Ark.)	do.	Ruddell, Ark.
76	Fer.	1	Geo. M. Trotter	Chattanooga, Tenn.	Knoxville, Tenn.

\* Formerly barge New York Dock Terminal No. 24.

## Unrigged Vessels

Line No.	Official No.	Rig	Name of vessel	Tonnage		Register dimensions			When built	Where built	
				Gross	Net	Length	Breadth	Depth			
							<i>Feet</i>	<i>Feet</i>	<i>Feet</i>		
1	162592	Brg.	Russel.....	20	20	38.0	18.0	4.0	1895	Detroit, Mich.....	
2	169208	Brg.	Russel.....	6	6	35.5	11.1	1.9	1923	Sulphur Rock, Ark.....	
3	169495	Brg.	Russel.....	5	5	46.0	10.6	1.9	1926	Big Springs, Tenn.....	
4	167049	Brg.	Russel S. Panquette.....	236	222	105.3	22.5	10.5	1917	Whitehall, N. Y.....	
5	81467	Brg.	Ruth.....	618	588	180.0	34.3	11.8	1894	Algonac, Mich.....	
6	166561	Brg.	Ruth.....	224	224	94.8	32.1	8.3	1916	Brooklyn, N. Y.....	
7	166630	Brg.	Ruth.....	300	300	109.8	33.4	9.2	1899	.....do.....	
8	169309	Brg.	Ruth.....	9	9	40.2	12.0	2.4	1915	West Point Landing, Ill.....	
9	164585	Sew.	Ruth M.....	14	8	41.5	15.5	2.8	1911	Bath, Me.....	
10	166268	Brg.	<sup>2</sup> Ruth Shaw.....	485	451	199.4	23.9	10.9	1916	Elkton, Md.....	
11	168139	Brg.	S-1.....	29	29	51.3	18.4	3.8	1918	Orange, Tex.....	
12	168140	Brg.	S-2.....	31	31	56.0	18.0	3.6	1918	.....do.....	
13	165627	Brg.	<sup>3</sup> S. N. 100.....	343	343	150.0	36.0	7.6	1914	Lock Moor, La.....	
14	167776	Brg.	<sup>4</sup> S. N. 102.....	588	588	176.6	36.2	9.4	1919	Westlake, La.....	
15	167998	Brg.	S. N. 105 (steel).....	545	545	175.7	38.0	8.9	1920	Kearny, N. J.....	
16	168417	Sew.	S. F. No. 1.....	29	29	50.0	20.0	3.4	1922	Hoquiam, Wash.....	
17	168282	Brg.	S. C. L. 1 (steel).....	229	215	97.8	23.6	10.0	1921	Camden, N. J.....	
18	168276	Brg.	S. C. L. 2 (steel).....	215	202	97.8	23.6	9.6	1921	.....do.....	
19	164329	Sew.	S. J. No. 1.....	35	35	52.2	19.5	4.0	1909	Aberdeen, Wash.....	
20	166282	Sew.	S. P. No. 1.....	23	23	49.9	16.0	3.8	1916	Seattle, Wash.....	
21	166623	Sew.	S. P. No. 3.....	32	32	60.5	16.1	3.9	1917	Anacortes, Wash.....	
22	169044	Sew.	S. S. No. 3.....	293	293	99.5	33.8	9.9	1924	Seattle, Wash.....	
23	166270	Sew.	S. C. Co. No. 1.....	28	28	51.0	15.8	4.0	1916	New Orleans, La.....	
24	166271	Sew.	S. C. Co. No. 2.....	28	28	54.0	15.8	4.0	1916	.....do.....	
25	167177	Sew.	S. C. Co. No. 4.....	30	30	56.3	15.8	4.1	1917	Bellingham, Wash.....	
26	166678	Sew.	S. C. Co. No. 3.....	43	43	61.2	17.7	4.8	1917	.....do.....	
27	167817	Sew.	S. C. Co. No. 5.....	30	30	56.3	15.8	4.1	1920	.....do.....	
28	163675	Brg.	S. H. Finch.....	59	59	50.0	18.0	4.0	1908	Seattle, Wash.....	
29	169390	Brg.	S. O. B. No. 1.....	275	275	118.0	29.0	7.0	1920	New Orleans, La.....	
30	164838	Sew.	S. O. Co. No. 3.....	346	346	130.0	35.0	8.2	1912	Seattle, Wash.....	
31	165828	Brg.	S. O. Co. No. 7 (steel).....	434	416	150.9	31.1	11.9	1913	Alameda, Calif.....	
32	168431	Brg.	S. O. Co. BARGE No. 6 (steel).....	46	41	44.0	18.0	6.2	1909	Long Beach, Calif.....	
33	169027	Brg.	S. O. Co. No. 9 (steel).....	284	277	110.0	37.9	7.5	1924	Los Angeles, Calif.....	
34	164391	Sew.	S. S. Co. No. 2.....	26	26	50.0	16.3	4.0	1911	Seattle, Wash.....	
35	164393	Sew.	S. S. Co. No. 3.....	23	23	50.0	16.0	4.0	1911	.....do.....	
36	163809	Sew.	S. T. Co. No. 2.....	24	24	35.0	10.0	3.0	1909	Richardson, Wash.....	
37	168178	Brg.	S. T. Co. No. 7.....	189	178	103.1	30.0	8.1	1921	Stockton Springs, Me.....	
38	168181	Brg.	S. T. Co. No. 8.....	189	178	103.1	30.0	8.1	1921	.....do.....	
39	166424	Brg.	S. C. C. Co. No. 1.....	46	46	60.8	30.0	2.8	1916	Los Angeles, Calif.....	
40	168583	Sew.	S. P. P. Co. No. 5.....	32	32	59.8	15.9	4.0	1923	Seattle, Wash.....	
41	168584	Sew.	S. P. P. Co. No. 6.....	32	32	59.8	15.9	4.0	1923	.....do.....	
42	168882	Sew.	S. P. P. Co. No. 7.....	33	33	60.0	16.0	4.1	1924	.....do.....	
43	168888	Sew.	S. P. P. Co. No. 8.....	35	35	60.3	16.2	4.1	1924	.....do.....	
44	169133	Sew.	S. P. P. Co. No. 9.....	34	34	60.0	15.0	4.2	1925	Port Blakely, Wash.....	
45	169134	Sew.	S. P. P. Co. No. 10.....	34	34	60.0	15.8	4.2	1925	.....do.....	
46	169402	Sew.	S. & C. No. 6.....	58	58	60.0	23.5	5.3	1921	San Diego, Calif.....	
47	169403	Sew.	S. & C. No. 9.....	161	161	86.4	29.2	7.2	1925	.....do.....	
48	169404	Sew.	S. & C. No. 10.....	73	73	60.6	27.0	5.1	1914	.....do.....	
49	167474	Sew.	S. & E. No. 1.....	220	220	90.5	32.0	8.8	1919	Port Blakely, Wash.....	
50	167475	Sew.	S. & E. No. 2.....	220	220	90.5	32.0	8.8	1919	.....do.....	
51	167458	Sew.	S. & F. No. 3.....	71	71	65.8	23.9	5.3	1918	.....do.....	
52	167400	Sew.	S. & N. No. 1.....	57	57	60.3	21.8	5.0	1918	.....do.....	
53	169516	Sew.	S. AND C. BARGE No. 2.....	341	341	121.0	38.0	8.0	1926	Los Angeles, Calif.....	
54	163088	Brg.	S. & F. Co. No. 11.....	155	155	100.0	30.0	7.5	1906	Perth Amboy, N. J.....	
55	163089	Brg.	S. & F. Co. No. 12.....	155	155	100.0	30.0	7.5	1906	.....do.....	
56	163090	Brg.	S. & F. Co. No. 14.....	155	155	100.0	30.0	7.5	1906	.....do.....	
57	163091	Brg.	S. & F. Co. No. 15.....	155	155	100.0	30.0	7.5	1907	.....do.....	
58	164019	Sew.	S. & F. Co. No. 16.....	164	164	100.0	30.2	8.0	1910	.....do.....	
59	164020	Sew.	S. & F. Co. No. 17.....	164	164	100.0	30.2	8.0	1910	.....do.....	
60	165275	Sew.	S. & F. Co. No. 18.....	166	155	99.5	30.5	7.6	1913	.....do.....	
61	165326	Sew.	S. & F. Co. No. 19.....	166	155	99.5	30.5	7.6	1913	.....do.....	
62	165402	Sew.	S. & F. Co. No. 20.....	166	155	99.5	30.5	7.6	1913	.....do.....	
63	165471	Sew.	S. & F. Co. No. 21.....	166	155	99.5	30.5	7.6	1913	.....do.....	
64	163278	Sew.	S. B. & L. Co. No. 1.....	50	50	54.6	22.8	4.8	1907	Ballard, Wash.....	
65	165568	Sew.	S. K. T. & Son No. 1.....	18	18	41.8	14.2	4.0	1914	Olympia, Wash.....	
66	164326	Sew.	S. T. & B. Co. No. 1.....	103	103	95.0	25.0	5.0	1906	Portland, Oreg.....	
67	164327	Sew.	S. T. & B. Co. No. 2.....	71	71	65.0	22.0	5.6	1910	Hoquiam, Wash.....	
68	165859	Brg.	S. A. Horan.....	204	204	90.0	30.4	8.2	1913	Brooklyn, N. Y.....	
69	3387	Brg.	<sup>5</sup> S. A. Souder.....	277	277	137.8	23.7	10.0	1887	Camden, N. J.....	
70	165452	Brg.	<sup>6</sup> S. B. Thorne.....	447	447	107.9	30.5	13.6	1913	Brooklyn, N. Y.....	
71	117033	Brg.	S. D. WARRINER.....	2,279	2,125	300.0	41.6	21.0	1901	West Bay City, Mich.....	
72	116145	Brg.	S. G. Wilder.....	604	557	166.8	37.3	14.0	1887	Port Blakely, Wash.....	
73	165717	Brg.	S. H. Bassett.....	205	201	96.0	24.5	9.2	1912	Roundout, N. Y.....	
74	168346	Brg.	S. W. Bullock.....	261	261	109.3	21.7	11.2	1922	Brooklyn, N. Y.....	
75	164890	Brg.	Sabine.....	500	548	160.0	36.0	14.3	1912	West Lake, La.....	
76	162972	Brg.	Sable.....	186	186	80.0	24.9	4.0	1906	St. Michael, Alaska.....	
77	163461	Brg.	Sacramento.....	508	508	95.6	34.0	8.5	1908	Perth Amboy, N. J.....	

<sup>1</sup> Formerly barge W. K. Moore.<sup>2</sup> Formerly barge Northern No. 2.<sup>3</sup> Formerly barge F. 7.<sup>4</sup> Formerly barge F. 26.



# Unrigged Vessels

731

Line No.	Service	Crew	Name of owner	Home port	Address of owner
1	Frts.	0	Candler Dock & Dredge Co. (Mich.)	Detroit, Mich.	8145 Medina Street.
2	Pas.	1	Will Duvall	Memphis, Tenn.	Sulphur Rock, Ark.
3	Pas.	1	L. A. Fuller	Chattanooga, Tenn.	Big Springs, Tenn.
4	Frts.	1	Lewis Martin	New York, N. Y.	467 Columbus Avenue.
5	Frts.	9	Robert B. Wathen	Baltimore, Md.	Pratt and Frederick Streets.
6	Frts.	1	L. Boyer's Sons Co. (N. J.)	New York, N. Y.	82 Beaver Street.
7	Frts.	1	New York Trap Rock Corporation (N. Y.)	do	101 Park Avenue.
8	Pas.	1	Walter Inman	St. Louis, Mo.	Batchtown, Ill.
9	Frts.	1	Allen Hodgdon	Boothbay, Me.	Boothbay Harbor, Me.
10	Frts.	3	L. B. Shaw	Philadelphia, Pa.	Bullitt Building.
11	Frts.	0	Chas. H. Houston	Port Arthur, Tex.	
12	Frts.	0	K. S. Richards	do	
13	Frts.	2	D. M. Pleton & Co.	do	
14	Frts.	2	Sinclair Navigation Co. (Del.)	New York, N. Y.	45 Nassau Street.
15	Tnk.	3	do	do	Do.
16	Fsh.	0	Gus Strand	Seattle, Wash.	Aberdeen, Wash.
17	Frts.	1	S. C. Loveland Co. (Del.)	Philadelphia, Pa.	151 South Front Street.
18	Frts.	1	do	do	Do.
19	Frts.	0	Pacific Construction Co. (Wash.)	Seattle, Wash.	Aberdeen, Wash.
20	Fsh.	0	Sunny Point Packing Co. (Wash.)	Ketchikan, Alaska	
21	Fsh.	1	do	do	
22	Frts.	0	George Scofield Co. (Wash.)	Tacoma, Wash.	1533 Dock Street.
23	Fsh.	0	Sunny Point Packing Co. (Wash.)	Ketchikan, Alaska	
24	Fsh.	0	do	do	
25	Fsh.	0	do	do	
26	Fsh.	2	do	do	
27	Fsh.	0	do	do	
28	Frts.	0	S. H. Finch	Seattle, Wash.	Box 744.
29	Frts.	1	Gulf Export & Transportation Co. (Tex.)	Port Arthur, Tex.	Beaumont, Tex.
30	Frts.	0	Foss Launch & Tug Co. (Wash.)	do	Tacoma, Wash.
31	Frts.	3	Standard Oil Co. of California (Del.)	San Francisco, Calif.	225 Bush Street.
32	Tnk.	1	do	do	Do.
33	Tnk.	2	do	do	Do.
34	Frts.	0	Booth Fisheries Co. (Del.)	Seattle, Wash.	600 Marion Building.
35	Frts.	0	do	do	Do.
36	Frts.	0	W. S. Benjamin	do	5927 Forty-first Avenue SW.
37	Frts.	1	Sagadahoc Towing Co. (Me.)	Bath, Me.	Topsham, Me.
38	Frts.	1	do	do	Do.
39	Fsh.	0	Van Camp Sea Food Co. (Calif.)	Los Angeles, Calif.	East San Pedro, Calif.
40	Fsh.	0	Sunny Point Packing Co. (Wash.)	Ketchikan, Alaska	
41	Fsh.	0	do	do	
42	Fsh.	0	do	do	
43	Fsh.	0	do	do	
44	Fsh.	0	do	do	
45	Fsh.	0	do	do	
46	Frts.	1	Star & Crescent Boat Co. (Calif.)	San Diego, Calif.	Foot Broadway.
47	Frts.	2	do	do	Do.
48	Frts.	2	do	do	Do.
49	Frts.	0	Ferry Baker Lumber Co. (Wash.)	Seattle, Wash.	Everett, Wash.
50	Frts.	0	do	do	Do.
51	Frts.	0	John Flanders	do	317 Harvard Avenue N.
52	Frts.	0	do	do	Do.
53	Frts.	3	Star & Crescent Boat Co. (Calif.)	San Diego, Calif.	Foot Broadway St.
54	Frts.	3	Sayre & Fisher Co. (N. J.)	Perth Amboy, N. J.	Sayreville, N. J.
55	Frts.	4	do	do	Do.
56	Frts.	3	do	do	Do.
57	Frts.	4	do	do	Do.
58	Frts.	4	George L. Blew	do	Do.
59	Frts.	4	Sayre & Fisher Co. (N. J.)	San Diego, Calif.	Do.
60	Frts.	3	do	do	Do.
61	Frts.	4	do	do	Do.
62	Frts.	4	do	do	Do.
63	Frts.	3	do	do	Do.
64	Frts.	0	Alaska Packing & Navigation Co. (Wash.)	Seattle, Wash.	Pioneer Building.
65	Frts.	0	J. J. Brenner Oyster Co. (Wash.)	Tacoma, Wash.	Olympia, Wash.
66	Frts.	0	Soule Tug & Barge Co. (Wash.)	Seattle, Wash.	Hoquiam, Wash.
67	Frts.	0	Willapa Barge Co. (Wash.)	do	Raymond, Wash.
68	Frts.	1	Thomas J. Horan	New York, N. Y.	59 Pearl Street.
69	Frts.	1	W. B. Hastings	Norfolk, Va.	
70	Frts.	1	Elmer A. Keeler	New York, N. Y.	1 Broadway.
71	Frts.	10	Gulf Barge and Towing Co. (La.)	New Orleans, La.	Clio and Magnolia Streets.
72	Frts.	9	Brooks-Seanlon Corporation (Del.)	Jacksonville, Fla.	Eastport, Fla.
73	Frts.	1	James F. Dwyer	Albany, N. Y.	Kingston, N. Y.
74	Frts.	1	Brooklyn & Buffalo Navigation Corporation (N. Y.)	New York, N. Y.	44 Whitehall Street.
75	Frts.	3	D. M. Pleton & Co. (Tex.)	Corpus Christi, Tex.	
76	Frts.	1	American-Yukon Navigation Co. (W. Va.)	Eagle, Alaska	Skagway, Alaska.
77	Frts.	1	Southern Pacific Co. (Ky.)	New York, N. Y.	Pier 49, North River.

<sup>5</sup> Formerly schooner Bertie and Maud.

<sup>6</sup> Formerly barge Imperator.

## Unrigged Vessels

Line No.	Official No.	Rig	Name of vessel	Tonnage		Register dimensions			When built	Where built
				Gross	Net	Length	Breadth	Depth		
				<i>Feet</i>			<i>Feet</i>			
1	42869	Cnl.	<sup>1</sup> Saddle Seism.....	116	111	96.3	17.5	8.6	1901	Whitehall, N. Y.
2	117107	Brg.	Safety.....	516	516	193.8	23.8	11.6	1902	Camden, N. J.
3	116007	Brg.	Sag Harbor.....	520	474	148.4	31.8	15.3	1884	Newburgh, N. Y.
4	162112	Brg.	Saginaw.....	383	383	116.7	27.0	13.6	1903	Perth Amboy, N. J.
5	167168	Sew.	Saginaw.....	70	70	66.1	22.0	4.5	1918	Port Blakely, Wash.
6	167823	Sew.	Saginaw II.....	92	92	70.2	24.0	3.9	1920	Seattle, Wash.
7	166890	Brg.	Sallor Jack.....	429	422	112.0	29.2	13.3	1917	Kingston, N. Y.
8	165960	Brg.	St. Catherine.....	466	466	115.0	30.4	13.1	1914	do.
9	169312	Brg.	St. Charles Ferry.....	8	8	40.5	12.0	2.3	1925	St. Charles, Ark.
10	163083	Brg.	St. Cyr.....	202	202	100.8	30.0	7.6	1907	Brooklyn, N. Y.
11	168407	Brg.	St. George.....	440	440	115.2	28.7	12.8	1921	Kingston, N. Y.
12	162062	Brg.	St. Joseph.....	299	299	106.3	26.6	11.0	1903	Perth Amboy, N. J.
13	166760	Brg.	Saint Joseph.....	305	305	114.6	35.5	8.3	1908	Eddyville, N. Y.
14	57940	Brg.	St. Louis.....	322	311	80.3	28.1	6.9	1896	Baltimore, Md.
15	167293	Drg.	Saint Louis.....	299	299	133.0	35.0	7.8	1912	St. Louis, Mo.
16	168494	Brg.	St. Louis.....	481	481	100.0	32.0	8.8	1922	Brooklyn, N. Y.
17	116574	Brg.	Sainte Marie.....	748	748	288.0	53.0	19.6	1893	Wyandotte, Mich.
18	57985	Brg.	St. Michael No. 3.....	228	228	140.0	33.0	7.0	1897	St. Michael, Alaska
19	57986	Brg.	St. Michael No. 4.....	479	471	170.1	37.6	6.1	1893	do.
20	57998	Brg.	St. Michael No. 5.....	350	350	170.6	40.0	6.0	1898	do.
21	58094	Brg.	St. Michael No. 7.....	240	240	140.0	32.0	7.5	1899	do.
22	58054	Brg.	St. Michael No. 10.....	240	240	150.0	30.0	6.0	1898	do.
23	163894	Brg.	St. Paul.....	494	494	130.0	33.3	5.5	1909	do.
24	166469	Sew.	St. Paul & Tacoma Lumber Co. No. 1.....	91	91	70.6	25.3	6.2	1892	Tacoma, Wash.
25	166470	Sew.	*St. Paul & Tacoma Lumber Co. No. 5.....	100	100	87.1	26.0	5.1	1898	do.
26	166471	Sew.	St. Paul & Tacoma Lumber Co. No. 6.....	151	151	81.5	30.1	7.3	1908	do.
27	111323	Brg.	<sup>3</sup> Salem.....	703	703	179.0	35.0	12.3	1900	Bethel, Del.
28	166559	Brg.	<sup>3</sup> Sallie.....	443	443	112.6	28.2	13.3	1916	South Rondout, N. Y.
29	164383	Brg.	Salvor.....	180	136	105.9	29.5	8.7	1899	East Boston, Mass.
30	167906	Sew.	Salvor II.....	53	53	61.6	20.5	5.2	1920	Miami, Fla.
31	57978	Sew.	Sam.....	21	21	50.3	14.6	3.6	1896	Anacortes, Wash.
32	168948	Brg.	Sam Demarest.....	594	594	110.8	32.8	8.6	1924	Rondout, N. Y.
33	168879	Brg.	Sam Henry.....	24	24	64.5	17.7	3.0	1923	Guntersville, Ala.
34	57956	Brg.	Samson.....	267	236	110.8	33.2	8.5	1898	Weehawken, N. J.
35	167364	Sew.	Samson.....	25	18	50.0	17.8	3.6	1918	Bath, Me.
36	167811	Brg.	Samuel J. Willis.....	415	415	110.0	29.0	12.5	1919	Kingston, N. Y.
37	168714	Brg.	Sanborn.....	423	423	110.4	30.2	12.7	1923	do.
38	169128	Drg.	San Diego.....	805	90	151.8	40.3	9.4	1911	St. Johns, Oreg.
39	164944	Sew.	San Juan No. 1.....	26	26	50.0	16.0	3.8	1912	Friday Harbor, Wash.
40	165061	Sew.	San Juan No. 2.....	24	24	50.0	16.0	4.0	1915	do.
41	57051	Brg.	San Francisco.....	132	93	75.0	26.0	7.9	1897	Baltimore, Md.
42	167378	Brg.	Sanders A. Wertheim.....	253	246	106.0	22.5	11.1	1918	Cohoes, N. Y.
43	162026	Brg.	Sand King.....	381	343	156.0	30.0	9.5	1903	Wilmington, Del.
44	163729	Brg.	Sand Mountain.....	10	10	50.5	9.3	2.6	1908	McGuynns Landing, Ala.
45	166356	Brg.	Sandusky.....	310	310	80.4	27.9	7.3	1916	Brooklyn, N. Y.
46	168477	Brg.	Sandusky.....	481	481	100.0	32.3	8.8	1922	do.
47	163292	Brg.	Sanford.....	375	375	88.0	30.0	7.6	1907	Kingston, N. Y.
48	167211	Brg.	Sangamon.....	914	888	214.0	32.0	14.3	1918	Chesapeake City, Md.
49	166062	Sew.	Sanitary 2.....	25	25	50.8	17.0	3.6	1915	Anacortes, Wash.
50	169341	Brg.	Santa Rosalia.....	15	15	40.5	13.7	3.8	1925	Pittsburg, Calif.
51	162135	Brg.	Santee.....	383	383	116.7	27.0	13.6	1903	Perth Amboy, N. J.
52	168868	Sew.	Sara.....	287	287	100.4	40.0	8.0	1923	Everett, Wash.
53	167012	Brg.	Sara Lenahan.....	447	447	112.0	29.0	13.1	1917	Athens, N. Y.
54	163670	Brg.	Sara A. Johnson.....	412	412	115.8	28.5	12.0	1908	Kingston, N. Y.
55	166458	Brg.	Sarah.....	360	360	89.8	29.9	6.5	1916	Norfolk, Va.
56	167408	Brg.	Sarah.....	295	295	112.2	33.6	8.7	1899	Brooklyn, N. Y.
57	166938	Brg.	Sarah K.....	421	421	112.9	29.0	12.4	1916	South Rondout, N. Y.
58	168943	Brg.	Sarah M.....	271	271	110.2	22.6	10.9	1924	Athens, N. Y.
59	169009	Brg.	Sarah Ann.....	462	462	104.7	30.6	13.7	1923	Kingston, N. Y.
60	167867	Brg.	Sarah Cleary.....	425	425	111.7	29.2	12.8	1920	do.
61	58139	Brg.	Sarah McWilliams.....	367	367	110.2	28.2	11.7	1902	do.
62	163520	Brg.	Sarah Redlean.....	374	374	108.7	28.3	11.7	1907	do.
63	165716	Cnl.	Sarah A. Tucker.....	103	97	98.0	17.5	7.7	1914	Rondout, N. Y.
64	164790	Cnl.	Sarah E. Northrup.....	135	135	95.8	17.8	8.3	1911	Kingston, N. Y.
65	167526	Brg.	Sarah E. Northrup.....	521	521	100.6	32.7	7.6	1919	do.
66	165315	Cnl.	Sarah J. Jennings.....	122	115	96.0	17.4	8.0	1912	Whitehall, N. Y.
67	165104	Cnl.	Sarah T. Kenny.....	107	100	95.0	17.4	7.8	1912	Watervliet, N. Y.
68	168300	Brg.	Sarah T. O'Neill.....	541	541	103.4	32.6	8.3	1920	Kingston, N. Y.
69	165331	Brg.	Saranac.....	473	473	201.3	23.8	11.0	1913	Elkton, Md.
70	166563	Brg.	Sarasota.....	249	249	102.3	32.1	8.2	1916	Tottenville, N. Y.
71	168076	Brg.	Saratoga.....	265	265	108.0	22.5	11.1	1920	Watervliet, N. Y.
72	51463	Brg.	<sup>4</sup> Sassafras.....	351	351	158.0	23.4	11.0	1908	Elkton, Md.
73	162117	Brg.	Savannah.....	383	383	116.7	27.0	13.6	1903	Perth Amboy, N. J.

<sup>1</sup> Formerly canal boat Harry Killian.<sup>3</sup> Formerly schooner b. R. J. Camp.<sup>2</sup> Formerly barge (a) Jefferson.  
(b) Scully Boys.

# Unrigged Vessels

733

Line No.	Service	Crew	Name of owner	Home port	Address of owner
1	Frtd.	0	M. F. Farrell.....	New York, N. Y.....	278 Sixteenth Street (B.).
2	Frtd.	2	Coastwise Shipping & Lighterage Co. (Del.).....	Wilmington, Del.....	
3	Frtd.	0	Magnolia Petroleum Co. (Tex.).....	Port Arthur, Tex.....	Beaumont, Tex.
4	Frtd.	0	Edward Moore.....	New York, N. Y.....	1 Broadway.
5	Frtd.	0	Southern Alaska Canning Co. (Wash.).....	Seattle, Wash.....	Central Building.
6	Frtd.	1	do.....	do.....	Do.
7	Frtd.	1	Harold L. Valentine.....	New York, N. Y.....	77 Trinity Place (B.).
8	Frtd.	1	D. J. Mulqueen.....	do.....	West New York, N. J.
9	Pas.	1	C. L. Whitmore.....	Memphis, Tenn.....	St. Charles, Ark.
10	Frtd.	1	John R. McMullen.....	New York, N. Y.....	1 Broadway.
11	Frtd.	1	Clary Bros. (N. Y.).....	do.....	116 Broad Street.
12	Frtd.	0	James T. O'Donnell.....	do.....	44 Whitehall Street.
13	Frtd.	1	Chiarello Lighterage Corporation (N. Y.).....	do.....	130 Pearl Street.
14	Frtd.	2	B. & O. R. R. Co. (Md.).....	Baltimore, Md.....	Baltimore and Charles Streets.
15	Drg.	15	Northern Dredge & Co. (Minn.).....	St. Paul, Minn.....	Minneapolis, Minn.
16	Frtd.	1	New York Central R. R. Co. (N. Y.).....	New York, N. Y.....	6 Beaver Street.
17	Frtd.	2	T. L. Durocher Co. (Mich.).....	Marquette, Mich.....	Detour, Mich.
18	Frtd.	1	American-Yukon Navigation Co. (W. Va.).....	Eagle, Alaska.....	Skagway, Alaska.
19	Frtd.	1	do.....	do.....	Do.
20	Frtd.	1	do.....	do.....	Do.
21	Frtd.	1	do.....	do.....	Do.
22	Frtd.	1	do.....	do.....	Do.
23	Frtd.	1	do.....	do.....	Do.
24	Frtd.	0	St. Paul & Tacoma Lumber Co. (Wash.).....	Tacoma, Wash.....	
25	Frtd.	0	do.....	do.....	
26	Frtd.	0	do.....	do.....	
27	Frtd.	1	Southern Transportation Co. (N. J.).....	Philadelphia, Pa.....	Commercial Trust Building.
28	Frtd.	1	Mesick & Mesick (N. J.).....	New York, N. Y.....	1 Broadway.
29	Frtd.	3	T. A. Scott Co. (Conn.).....	New London, Conn.....	
30	Frtd.	1	Jennie S. Webster.....	Miami, Fla.....	243 Northeast Thirteenth Terrace.
31	Frtd.	0	C. C. Hunt.....	Seattle, Wash.....	Anacortes, Wash.
32	Frtd.	1	Wright & Cobb Lighterage Co. (N. Y.).....	New York, N. Y.....	17 Battery Place.
33	Pas.	1	H. H. McGehee.....	Nashville, Tenn.....	Guntersville, Ala.
34	Frtd.	1	New York Central R. R. Co. (N. Y.).....	New York, N. Y.....	6 Beaver Street.
35	Frtd.	1	Bath Box Co. (Me.).....	Bath, Me.....	509 Washington Street.
36	Frtd.	1	Clary Bros. (N. Y.).....	New York, N. Y.....	116 Broad Street.
37	Frtd.	1	New York Central R. R. Co. (N. Y.).....	do.....	6 Beaver Street.
38	Drg.	20	Standard Dredging Co. (N. J.).....	do.....	Woolworth Building.
39	Frtd.	0	J. S. Groll.....	Port Townsend, Wash.....	Friday Harbor, Wash.
40	Fsh.	0	King Salmon Fisheries Co. (Oreg.).....	Juneau, Alaska.....	Cordova, Alaska.
41	Frtd.	2	B. & O. R. R. Co. (Md.).....	Baltimore, Md.....	Baltimore and Charles Streets.
42	Frtd.	1	Edward G. Murray Lighterage & Transportation Co. (N. Y.).....	Albany, N. Y.....	Waterford, N. Y.
43	Frtd.	2	Diamond "P." Transportation Co. (Del.).....	Philadelphia, Pa.....	Nicetown Lane and D Street.
44	Frtd.	1	Scottsboro Ferry Co. (Ala.).....	Mobile, Ala.....	Scottsboro, Ala.
45	Frtd.	1	B. & O. R. R. Co. (Md.).....	Baltimore, Md.....	Baltimore and Charles Streets.
46	Frtd.	1	New York Central R. R. Co. (N. Y.).....	New York, N. Y.....	6 Beaver Street.
47	Frtd.	1	Clyde Steamship Co. (Me.).....	do.....	Pier 36, North River.
48	Frtd.	0	Southern Transportation Co. (N. J.).....	Philadelphia, Pa.....	Commercial Trust Co.
49	Frtd.	0	Annette Island Packing Co. (Wash.).....	Seattle, Wash.....	2020 L. C. Smith Building.
50	Fsh.	1	Jack Balbo.....	San Francisco, Calif.....	Monterey, Calif.
51	Frtd.	1	Edward Moore.....	New York, N. Y.....	1 Broadway.
52	Frtd.	0	Weyerhaeuser Timber Co. (Wash.).....	Tacoma, Wash.....	Tacoma Building.
53	Frtd.	1	Richard Lenahan.....	Albany, N. Y.....	Athens, N. Y.
54	Frtd.	1	Armstrong Transportation Co. (N. Y.).....	New York, N. Y.....	90 West Street.
55	Frtd.	1	Robert S. Haight.....	do.....	17 State Street.
56	Frtd.	1	New York Trap Rock Corporation (N. Y.).....	do.....	101 Park Avenue.
57	Frtd.	1	P. J. Kane.....	do.....	Port Ewan, N. Y.
58	Frtd.	1	Richard Lenahan.....	Albany, N. Y.....	Athens, N. Y.
59	Frtd.	0	James T. O'Donnell.....	New York, N. Y.....	44 Whitehall Street.
60	Frtd.	1	Clary Bros. (N. Y.).....	do.....	116 Broad Street.
61	Frtd.	1	Anthracite Transportation Corporation (Del.).....	do.....	505 Fifth Avenue.
62	Frtd.	1	James McWilliams Blue Line (N. J.).....	do.....	1 Broadway.
63	Frtd.	1	R. Lenahan Co. (N. Y.).....	Albany, N. Y.....	Kingston, N. Y.
64	Frtd.	1	Michael T. Shearan.....	do.....	Do.
65	Frtd.	1	John J. A. O'Neill.....	New York, N. Y.....	17 Battery Place.
66	Frtd.	1	Ralph E. Wilkins.....	Albany, N. Y.....	Whitehall, N. Y.
67	Frtd.	1	A. J. Shortell.....	Buffalo, N. Y.....	137 Erie Street.
68	Frtd.	1	W. F. & R. Boat Builders (N. Y.).....	New York, N. Y.....	1 Broadway.
69	Frtd.	1	Southern Transportation Co. (N. J.).....	Philadelphia, Pa.....	Commercial Trust Building.
70	Frtd.	1	Clyde Steamship Co. (Me.).....	New York, N. Y.....	Pier 36, North River.
71	Frtd.	1	Mannell Nevins.....	Albany, N. Y.....	
72	Frtd.	1	Southern Transportation Co. (N. J.).....	Philadelphia, Pa.....	Commercial Trust Building.
73	Frtd.	0	Edward Moore.....	New York, N. Y.....	1 Broadway.

\* Formerly barge Mary S. Brady.

## Unrigged Vessels

Line No.	Official No.	Rig	Name of vessel	Tonnage		Register dimensions			When built	Where built
				Gross	Net	Length	Breadth	Depth		
				Feet						
1	164821	Brg.	Savannah.....	466	466	200.4	23.8	10.8	1912	Chesapeake City, Md.
2	76593	Brg.	<sup>1</sup> Saxon.....	70	70	90.2	23.3	8.6	1885	Northport, N. Y.
3	168599	Brg.	Saybrook.....	475	475	100.0	32.2	8.8	1923	Mariners Harbor, N. Y.
4	168301	Brg.	Saylor Ferry.....	11	11	48.8	12.0	2.4	1919	Sallisaw, Okla.
5	169346	Brg.	Scarsdale.....	445	445	100.0	32.2	7.7	1925	Newburgh, N. Y.
6	222984	Brg.	Schaepkoetter Ferry.....	6	6	39.5	12.5	1.7	1919	Mount Sterling, Mo.
7	169031	Sow.	Schoals No. 1.....	12	12	36.6	14.3	2.6	1923	Sault Ste. Marie, Mich.
8	163425	Brg.	Schriever.....	505	505	95.8	34.3	8.4	1907	Perth Amboy, N. J.
9	58141	Brg.	Schuylkill.....	370	370	162.9	23.6	11.4	1899	Elkton, Md.
10	85404	Brg.	<sup>2</sup> Schuylkill.....	332	332	138.6	30.0	10.2	1875	Camden, N. J.
11	164548	Cnl.	Scout.....	143	143	95.7	17.7	9.5	1907	Whitehall, N. Y.
12	167673	Scw.	Scow 22.....	477	477	135.2	36.0	11.5	1913	Orange, Tex.
13	168832	Scw.	Scow No. 1.....	73	73	70.0	20.0	6.0	1915	Pittsburgh, Pa.
14	164533	Scw.	Scow No. 2.....	50	50	53.6	17.9	5.0	1905	Erie, Pa.
15	168833	Scw.	Scow No. 2.....	54	54	57.0	26.0	4.0	1915	Pittsburgh, Pa.
16	167279	Scw.	Scow No. 2.....	148	148	89.3	32.2	8.0	1907	Sault Ste. Marie, Mich.
17	168694	Scw.	Scow No. 3.....	1,073	1,073	208.2	48.0	11.5	1922	Houghton, Wash.
18	163004	Scw.	Scow No. 14.....	427	427	125.5	30.5	12.0	1902	Ferrysburg, Mich.
19	164439	Scw.	Scow No. 37.....	457	451	156.0	36.0	12.5	1911	.....do.....
20	167660	Brg.	Scully Girls.....	422	422	114.0	29.0	12.4	1918	Kingston, N. Y.
21	168834	Brg.	Scraper Boat No. 1.....	35	35	40.0	26.0	4.0	1916	Pittsburgh, Pa.
22	57995	Scw.	Sea.....	39	39	44.2	14.1	2.7	1898	Fairhaven, Wash.
23	168897	Brg.	SEABOARD 333.....	552	552	157.9	36.1	10.7	1924	Kearny, N. J.
24	169469	Brg.	Seaboard No. 21.....	285	285	111.0	32.0	8.8	1925	Gildersleeve, Conn.
25	169447	Brg.	Seaboard No. 23.....	322	313	110.0	32.5	10.0	1926	.....do.....
26	169303	Brg.	Seaboard Scow Corporation No. 22.....	325	325	114.9	34.1	9.0	1924	Brooklyn, N. Y.
27	169297	Brg.	Seaboard Scow Corporation No. 24.....	325	325	114.9	34.1	9.0	1924	.....do.....
28	169298	Brg.	Seaboard Scow Corporation No. 26.....	325	325	115.9	34.1	9.0	1924	.....do.....
29	169299	Brg.	Seaboard Scow Corporation No. 28.....	325	325	114.9	34.1	9.0	1924	.....do.....
30	169406	Brg.	Seaboard Scow Corporation No. 30.....	364	364	117.3	36.2	9.1	1926	.....do.....
31	169407	Brg.	Seaboard Scow Corporation No. 31.....	364	364	117.3	36.2	9.1	1926	.....do.....
32	169436	Scw.	Seaboard Scow Corporation No. 32.....	364	364	117.3	36.2	9.1	1926	.....do.....
33	169437	Scw.	Seaboard Scow Corporation No. 33.....	364	364	117.3	36.2	9.1	1926	.....do.....
34	169467	Brg.	Seaboard Scow Corporation No. 34.....	364	364	117.3	36.2	9.1	1926	.....do.....
35	169475	Brg.	Seaboard Scow Corporation No. 35.....	364	364	117.3	36.2	9.1	1926	.....do.....
36	169491	Brg.	Seaboard Scow Corporation No. 36.....	364	364	117.3	36.2	9.1	1926	.....do.....
37	169496	Brg.	Seaboard Scow Corporation No. 37.....	364	364	117.3	36.2	9.1	1926	.....do.....
38	169524	Brg.	Seaboard Scow Corporation No. 38.....	364	364	117.3	36.2	9.1	1926	.....do.....
39	168424	Brg.	Seacoast No. 1.....	50	44	50.4	25.0	3.2	1922	Los Angeles, Calif.
40	168422	Brg.	Sea Cliff.....	525	525	103.4	32.4	8.4	1919	Kingston, N. Y.
41	167987	Brg.	<sup>3</sup> Sea Lark.....	936	936	200.0	37.0	8.0	1900	Portland, Oreg.
42	57959	Brg.	Seal.....	289	289	143.8	32.5	7.1	1898	Dutch Harbor, Alaska.
43	165321	Brg.	Seal.....	5	5	36.2	10.8	1.6	1907	Seals Ferry, Tenn.
44	166297	Brg.	Sea Products Co. No. 3.....	83	83	64.0	24.0	4.5	1915	Long Beach, Calif.
45	166640	Brg.	Searsport.....	346	346	109.8	35.0	9.5	1917	Tottenville, N. Y.
46	116853	Brg.	Seattle No. 1.....	446	446	148.0	26.0	6.0	1897	St. Michael, Alaska.
47	57992	Brg.	Seattle No. 4.....	600	600	155.0	36.0	7.0	1898	Dutch Harbor, Alaska.
48	163961	Scw.	Seattle Park Co. No. 1.....	20	20	49.8	16.2	3.0	1908	Seattle, Wash.
49	165992	Brg.	Segregansett.....	340	340	129.5	31.2	9.0	1915	Providence, R. I.
50	58125	Scw.	Sehomo No. 1.....	17	17	45.6	13.0	3.6	1902	Chuckanut, Wash.
51	163799	Brg.	Selkirk.....	265	220	105.0	30.0	9.4	1909	Weehawken, N. J.
52	164371	Brg.	Selma.....	166	166	82.7	30.3	7.6	1907	Kingston, N. Y.
53	169394	Scw.	Selvovia.....	144	144	57.0	22.2	5.2	1925	Selvovia, Alaska.
54	162140	Brg.	Seneca.....	383	383	116.7	27.0	13.6	1903	Perth Amboy, N. J.
55	162632	Brg.	Seneca.....	146	146	81.5	28.4	7.0	1905	Port Richmond, N. Y.
56	168334	Brg.	SENECA.....	653	646	175.2	39.9	10.6	1921	Chickasaw, Ala.
57	166983	Brg.	Seneca Lake.....	493	493	115.4	30.2	13.2	1917	South Rondout, N. Y.
58	166411	Scw.	Service.....	55	55	80.6	18.0	4.3	1916	Buffalo, N. Y.
59	162581	Brg.	Sesnon No. 1.....	15	15	37.0	16.2	4.0	1901	Nome, Alaska.
60	162582	Brg.	Sesnon No. 2.....	19	19	41.2	17.8	4.3	1899	St. Michael, Alaska.
61	165707	Scw.	Sesnon No. 6.....	41	41	48.8	21.8	4.6	1900	Tacoma, Wash.
62	165708	Scw.	Sesnon No. 7.....	32	32	45.3	20.4	4.3	1900	.....do.....
63	162588	Brg.	Sesnon No. 8.....	19	19	45.6	16.4	4.2	1899	San Francisco, Calif.
64	163138	Brg.	Sesnon No. 12.....	24	24	47.8	17.8	4.3	1906	Nome, Alaska.
65	163140	Brg.	Sesnon No. 14.....	24	24	47.8	17.8	4.3	1906	.....do.....

<sup>1</sup> Formerly barge (a) Jessie Carll.  
(b) Valiant.

<sup>2</sup> Formerly barge General J. S. Schultze.

Line No.	Service	Crew	Name of owner	Home port	Address of owner
1	Frt.	1	Southern Transportation Co. (N. J.)	Philadelphia, Pa.	Commercial Trust Building.
2	Frt.	1	Hilda Haines	New York, N. Y.	2 Rector Street.
3	Frt.	1	New York Central R. R. Co. (N. Y.)	do.	6 Beaver Street.
4	Pas.	1	George W. Evins	do.	Sallisaw, Okla.
5	Frt.	1	New York Central R. R. Co. (N. Y.)	New York, N. Y.	6 Beaver Street.
6	Pas.	1	C. L. Bartley	St. Louis, Mo.	Gasconade, Mo.
7	Frt.	0	William Schoals	Marquette, Mich.	Brimley, Mich.
8	Frt.	1	Southern Pacific Co. (Ky.)	New York, N. Y.	Pier 49, North River.
9	Frt.	1	James J. McNally	Philadelphia, Pa.	Bullitt Building.
10	Tnk.	1	Gulf Refining Co. (Tex.)	Port Arthur, Tex.	West Port Arthur, Tex.
11	Frt.	0	Thomas A. Tucker	New York, N. Y.	24 State Street.
12	Drg.	1	Clark Dredging Co. (Tex.)	Galveston, Tex.	
13	Frt.	0	Iron City Sand & Gravel Co. (Pa.)	Pittsburgh, Pa.	1106 Bessemer Building.
14	Frt.	1	Great Lakes Dredge & Dock Co. (N. J.)	Duluth, Minn.	First National Bank Building.
15	Frt.	1	Iron City Sand & Gravel Co. (Pa.)	Pittsburgh, Pa.	1106 Bessemer Building.
16	Frt.	2	Kreetan Co. (Mich.)	Marquette, Mich.	Johns Wood, Mich.
17	Frt.	0	Lake Union Dry Dock & Machine Works (Mich.)	Seattle, Wash.	1515 Fairview Avenue.
18	Frt.	1	Great Lakes Dredge & Dock Co. (N. J.)	Duluth, Minn.	First National Bank Building.
19	Frt.	2	do.	do.	Do.
20	Frt.	1	Clary Bros. (N. Y.)	New York, N. Y.	116 Broad Street.
21	Msc.	0	Iron City Sand & Gravel Co. (Pa.)	Pittsburgh, Pa.	1106 Bessemer Building.
22	Frt.	0	Joe B. McMillan	Seattle, Wash.	Bellingham, Wash.
23	Tnk.	1	Seaboard Shipping Corporation (Del.)	Wilmington, Del.	Dover, Del.
24	Frt.	1	Seaboard Sand & Gravel Corporation (N. Y.)	New York, N. Y.	26 Cortlandt Street.
25	Frt.	1	do.	do.	Do.
26	Frt.	1	Seaboard Scow Corporation (N. Y.)	do.	Do.
27	Frt.	1	do.	do.	Do.
28	Frt.	1	do.	do.	Do.
29	Frt.	1	do.	do.	Do.
30	Frt.	1	do.	do.	Do.
31	Frt.	1	do.	do.	Do.
32	Frt.	1	do.	do.	Do.
33	Frt.	1	do.	do.	Do.
34	Frt.	1	do.	do.	Do.
35	Frt.	1	do.	do.	Do.
36	Frt.	1	do.	do.	Do.
37	Frt.	1	do.	do.	Do.
38	Frt.	1	do.	do.	Do.
39	Fsh.	4	Seacoast Canning Co. (Calif.)	Los Angeles, Calif.	East San Pedro, Calif.
40	Frt.	1	Warner Sugar Refining Co. (N. J.)	New York, N. Y.	Edgewater, N. J.
41	Pas.	4	M. M. Ringler	Seattle, Wash.	Pier Nine.
42	Frt.	1	American Yukon Navigation Co. (W. Va.)	Eagle, Alaska	Skagway, Alaska.
43	Fer.	1	Harriett Maness	Chattanooga, Tenn.	Sneedville, Tenn.
44	Fsh.	2	C. W. Fleming	Los Angeles, Calif.	Long Beach, Calif.
45	Frt.	0	New York & Cuba Mail S. S. Co. (Me.)	New York, N. Y.	Foot Wall Street.
46	Frt.	0	American Yukon Navigation Co. (W. Va.)	Eagle, Alaska	Skagway, Alaska.
47	Frt.	1	do.	do.	Do.
48	Frt.	0	Standard Oil Co. (Calif.)	Seattle, Wash.	Alaska Building.
49	Frt.	1	Staples Coal Co. (Mass.)	Fall River, Mass.	Taunton, Mass.
50	Frt.	0	Bellingham Canning Co. (Wash.)	Seattle, Wash.	Bellingham, Wash.
51	Frt.	1	New York Central R. R. Co. (N. Y.)	New York, N. Y.	6 Beaver Street.
52	Frt.	1	Clyde Steamship Co. (Me.)	do.	Pier 36, North River.
53	Fsh.	0	Anton Johansen	Seward, Alaska	Selovvia, Alaska.
54	Frt.	0	Edward Moore	New York, N. Y.	1 Broadway.
55	Frt.	1	B. & O. R. R. Co. (Md.)	Baltimore, Md.	Baltimore and Charles Streets.
56	Frt.	2	Gulf Refining Co. (Tex.)	Port Arthur, Tex.	West Port Arthur, Tex.
57	Frt.	1	Anthony O'Boyle	New York, N. Y.	16 Bridge Street.
58	Frt.	1	Charles Fix	Buffalo, N. Y.	1826 Niagara Street.
59	Frt.	0	Thomas A. Petersen	Nome, Alaska	Teller, Alaska.
60	Frt.	0	H. G. Gabrielson	do.	Do.
61	Frt.	0	do.	do.	Do.
62	Frt.	0	do.	do.	Do.
63	Frt.	0	do.	do.	Do.
64	Frt.	0	do.	do.	Do.
65	Frt.	0	do.	do.	Do.

• Formerly barge {<sup>a</sup> Klickitat. <sub>b</sub> Bluebird.

## Unrigged Vessels

Line No.	Official No.	Rtg	Name of vessel	Tonnage		Register dimensions			When built	Where built	
				Gross	Net	Length	Breadth	Depth			
							<i>Fect</i>	<i>Fect</i>	<i>Fect</i>		
1	165710	Sew.	Sesnon No. 16.....	40	40	52.0	18.4	5.0	1900	Tacoma, Wash.....	
2	163212	Brg.	Sesnon No. 25.....	39	39	51.0	22.8	4.6	1907	Seattle, Wash.....	
3	163213	Brg.	Sesnon No. 27.....	39	39	54.0	22.8	4.6	1907	do.....	
4	168092	Brg.	<sup>1</sup> Seth H. Lanthcum.....	1,026	994	205.2	38.2	14.0	1921	Solomons, Md.....	
5	166533	Brg.	Seven Brothers No. 6.....	211	211	96.8	32.1	7.7	1913	Rondout, N. Y.....	
6	165942	Brg.	Seven Brothers No. 7.....	221	221	92.0	31.2	8.4	1910	do.....	
7	164798	Brg.	765 (steel).....	527	475	152.6	33.6	11.9	1912	Philadelphia, Pa.....	
8	164800	Brg.	767 (steel).....	527	475	152.6	33.6	11.9	1912	do.....	
9	31494	Brg.	<sup>2</sup> 799.....	363	351	136.6	30.3	10.5	1887	Perth Amboy, N. J.....	
10	204802	Brg.	Severn.....	780	762	206.0	35.3	13.4	1907	Sharptown, Md.....	
11	58115	Cnl.	Sewell Falcon.....	103	98	95.6	17.5	7.4	1901	Champlain, N. Y.....	
12	166718	Brg.	Seymour.....	313	313	80.8	28.0	7.3	1917	Brooklyn, N. Y.....	
13	163094	Sew.	Shad.....	27	27	52.8	16.1	4.1	1907	Bellingham, Wash.....	
14	165235	Brg.	Shadyside.....	405	405	110.4	27.8	12.5	1913	South Rondout, N. Y.....	
15	169209	Brg.	Shaffer Ferry.....	5	5	39.0	11.5	1.5	1921	Lead Hill, Ark.....	
16	168028	Brg.	Shaller.....	17	17	60.0	12.3	3.5	1924	Greenport, N. Y.....	
17	164572	Sew.	Shakan No. 3.....	15	15	47.0	13.9	3.0	1911	Ketchikan, Alaska.....	
18	164573	Sew.	Shakan No. 4.....	15	15	47.0	13.9	3.0	1911	do.....	
19	164746	Sew.	Shakan No. 5.....	23	23	50.0	16.0	3.5	1912	Anacortes, Wash.....	
20	164747	Sew.	Shakan No. 6.....	23	23	50.0	16.0	3.5	1912	do.....	
21	58136	Brg.	Shamrock.....	271	271	100.3	25.5	10.4	1899	Rondout, N. Y.....	
22	168481	Sew.	Shamrock.....	36	36	64.5	17.5	1.5	1922	Fairbanks, Alaska.....	
23	168339	Brg.	Shamrock No. 33.....	207	207	92.3	32.0	8.1	1920	New York, N. Y.....	
24	169322	Brg.	Sharon.....	445	445	100.0	32.2	7.7	1925	Newburgh, N. Y.....	
25	167002	Brg.	Sharpshooter.....	525	525	121.1	30.4	13.4	1917	South Rondout, N. Y.....	
26	165364	Brg.	Shasta.....	243	243	95.7	34.3	8.3	1913	Brooklyn, N. Y.....	
27	168038	Brg.	SHAWNEE.....	123	123	101.0	25.0	6.6	1916	Ambridge, Pa.....	
28	168613	Brg.	Shawnee No. 2.....	19	19	56.5	18.0	2.4	1922	Shawneetown, Ill.....	
29	168493	Brg.	Shelby.....	481	481	100.0	32.0	8.8	1922	Brooklyn, N. Y.....	
30	165055	Sew.	Shelton No. 1.....	50	50	66.2	18.4	5.1	1901	Shelton, Wash.....	
31	166110	Cnl.	Shepard.....	106	99	96.0	17.6	7.7	1893	Durhamville, N. Y.....	
32	163493	Brg.	Shindel.....	422	422	182.1	23.8	11.0	1908	Elkton, Md.....	
33	166163	Brg.	Shirley.....	463	463	115.2	30.3	13.3	1915	Kingston, N. Y.....	
34	165680	Sew.	Shop.....	97	97	47.2	20.7	4.0	1914	Olympia, Wash.....	
35	165220	Brg.	<sup>8</sup> Silas.....	448	448	99.6	31.3	8.3	1913	Mariners Harbor, N. Y.....	
36	163649	Brg.	Silent Friend.....	328	328	107.0	26.4	11.4	1906	Kingston, N. Y.....	
37	167788	Sew.	<sup>4</sup> Silver.....	38	38	56.8	18.0	4.3	1920	Seattle, Wash.....	
38	163473	Brg.	<sup>6</sup> Silver King.....	407	407	110.4	28.3	12.4	1907	South Rondout, N. Y.....	
39	51276	Brg.	<sup>6</sup> Silver Run.....	355	355	154.2	23.4	11.2	1896	Elkton, Md.....	
40	163838	Brg.	SILVERTHORNE.....	191	191	104.5	22.0	8.6	1905	Wilmington, Del.....	
41	162751	Cnl.	Simeon Delorme.....	123	123	96.5	17.8	8.5	1905	Northumberland, N. Y.....	
42	162913	Brg.	<sup>1</sup> 602.....	1,257	1,174	320.0	47.0	10.5	1906	Sparrows Point.....	
43	162944	Brg.	<sup>8</sup> 604.....	1,257	1,174	320.0	47.0	10.5	1906	do.....	
44	169446	Brg.	605.....	1,483	1,439	348.0	47.5	10.7	1926	Chester, Pa.....	
45	169454	Brg.	608.....	1,483	1,439	348.0	47.5	10.7	1926	do.....	
46	67490	Brg.	<sup>9</sup> 609.....	1,423	1,336	337.0	46.4	12.6	1903	Wilmington, Del.....	
47	162088	Beg.	<sup>10</sup> 610.....	1,423	1,336	337.0	46.4	12.6	1903	do.....	
48	162445	Brg.	<sup>11</sup> 614.....	1,467	1,377	339.4	48.3	12.1	1905	Camden, N. J.....	
49	163836	Brg.	<sup>12</sup> 616.....	1,288	1,288	319.0	46.3	11.0	1909	do.....	
50	164044	Brg.	<sup>13</sup> 617.....	1,288	1,288	319.0	46.3	11.0	1910	do.....	
51	165611	Brg.	<sup>14</sup> 618.....	1,505	1,458	337.0	49.2	12.0	1914	do.....	
52	165340	Brg.	SIXTY.....	433	433	134.4	34.1	9.7	1913	do.....	
53	165093	Brg.	SIXTY-ONE.....	427	427	135.0	34.2	9.7	1912	Ambridge, Pa.....	
54	165094	Brg.	SIXTY-TWO.....	427	427	135.0	34.2	9.7	1912	do.....	
55	165095	Brg.	SIXTY-THREE.....	427	427	135.0	34.2	9.7	1912	do.....	
56	165119	Brg.	SIXTY-FIVE.....	221	221	139.5	30.0	6.7	1910	Minneapolis, Minn.....	
57	165120	Brg.	SIXTY-SIX.....	221	221	139.4	30.0	6.7	1910	do.....	
58	164574	Sew.	Skate.....	13	13	38.0	12.0	3.6	1911	Ketchikan, Alaska.....	
59	163110	Sew.	Skipjack.....	27	27	52.8	16.1	4.1	1907	Bellingham, Wash.....	
60	169191	Brg.	Skipper No. 1.....	16	16	69.2	12.0	3.0	1924	Dyer, Ark.....	
61	164385	Sew.	Skookum.....	32	32	42.9	23.2	4.0	1911	Bremerton, Wash.....	
62	169393	Sew.	Skookum.....	172	172	80.0	34.0	7.0	1925	Port Blakely, Wash.....	
63	169168	Sew.	Skookum II.....	217	217	70.0	22.0	5.1	1926	Seattle, Wash.....	
64	163283	Brg.	Skunk.....	251	251	144.0	41.2	4.6	1900	Nome, Alaska.....	
65	58117	Brg.	Sky Blue.....	465	465	129.3	28.4	12.3	1901	Rondout, N. Y.....	
66	168912	Brg.	Slattery.....	59	59	97.0	17.0	4.6	1923	Delanco, N. J.....	
67	168362	Brg.	Slave.....	8	8	30.8	11.0	3.0	1922	Cape Vincent, N. Y.....	
68	169205	Brg.	Sled.....	7	7	41.8	9.5	2.8	1925	Peoria, Ill.....	
69	163096	Sew.	Smelt.....	27	27	52.8	16.1	4.1	1907	Bellingham, Wash.....	
70	58066	Sew.	Smelter.....	170	167	87.0	31.4	8.5	1900	Perth Amboy, N. J.....	
71	168825	Brg.	Smith Ferry.....	8	8	35.2	14.0	2.2	1922	Garland, Ark.....	

<sup>1</sup> Formerly barge No. 15.<sup>2</sup> Formerly barge Buckler.<sup>3</sup> Formerly barge New York Dock Ry. No. 23.<sup>4</sup> Formerly scow Hume No. 6.<sup>5</sup> Formerly barge Ellen Olney.<sup>6</sup> Formerly barge Maggie Donaldson.<sup>7</sup> Formerly barge N. Y. P. & N. R. R. barge No. 2.<sup>8</sup> Formerly barge N. Y. P. & N. R. R. barge No. 4.

Unrigged Vessels

737

Line No.	Service	Crew	Name of owner	Home port	Address of owner
1	Frtd.	0	H. G. Gabrielson	Nome, Alaska	Teller, Alaska.
2	Frtd.	0	do	do	Do.
3	Frtd.	0	do	do	Do.
4	Frtd.	5	Eastern Transportation Co. (Del.)	Wilmington, Del.	Ford Building.
5	Frtd.	1	Anna Mangieri	New York, N. Y.	8312 Nineteenth Avenue (B.).
6	Frtd.	1	Chiarello Lighterage Corporation (N. Y.)	do	130 Pearl Street.
7	Frtd.	3	Bee Line Transportation Co. (Del.)	Perth Amboy, N. J.	Box 282
8	Frtd.	3	do	do	Do.
9	Frtd.	2	do	do	Do.
10	Frtd.	3	Richard C. Hayes	New York, N. Y.	44 Beaver Street.
11	Frtd.	1	Edgar F. Falcon	Rouses Point, N. Y.	Champlain, N. Y.
12	Frtd.	1	B. & O. R. R. Co. (Md.)	Baltimore, Md.	Baltimore and Charles Streets.
13	Frtd.	0	Alaska Packers Association (Calif.)	Port Townsend, Wash.	
14	Frtd.	1	Anthony O'Boyle	New York, N. Y.	16 Bridge Street.
15	Pas.	1	L. L. Shaffer	Memphis, Tenn.	Lead Hill, Ark.
16	Pas.	1	State of Connecticut	Hartford, Conn.	State Capitol.
17	Frtd.	0	Booth Fisheries Co. (Del.)	Seattle, Wash.	600 Marion Building.
18	Frtd.	0	do	do	Do.
19	Frtd.	0	do	do	Do.
20	Frtd.	0	do	do	Do.
21	Frtd.	0	James Fields	New York, N. Y.	29 Broadway.
22	Frtd.	0	David Mutchler	Seward, Alaska	Flat, Alaska.
23	Frtd.	1	Edward A. Thompson (N. Y.)	New York, N. Y.	Foot West Twenty-sixth Street, North River.
24	Frtd.	1	New York Central R. R. Co. (N. Y.)	do	6 Beaver Street.
25	Frtd.	0	Charles A. McCaffery	do	1 Broadway.
26	Frtd.	1	Southern Pacific Co. (Ky.)	do	Pier 40, North River.
27	Tnk.	1	Venezuela Gulf Oil Co. (Del.)	Port Arthur, Tex.	c/o Marine Department, Gulf Re- fining Co.
28	Pas.	1	Guy R. Lambert	St. Louis, Mo.	Shawneetown, Ill.
29	Frtd.	1	New York Central R. R. Co. (N. Y.)	New York, N. Y.	6 Beaver Street.
30	Frtd.	0	Buchanan Lumber Co. (Wash.)	Tacoma, Wash.	Olympia, Wash.
31	Frtd.	1	Frank C. Carman	Albany, N. Y.	Whitehall, N. Y.
32	Frtd.	0	James J. McNally	Philadelphia, Pa.	Bullitt Building.
33	Frtd.	0	McWilliams Bros. (N. Y.)	New York, N. Y.	1 Broadway.
34	Frtd.	0	R. N. Allen	Tacoma, Wash.	Olympia, Wash.
35	Frtd.	1	Simmons Transportation Co. (N. Y.)	New York, N. Y.	44 Whitehall Street.
36	Frtd.	0	Bertell W. King	do	17 Battery Place.
37	Fsh.	0	Deep Sea Salmon Co. (Wash.)	Juneau, Alaska	
38	Frtd.	1	Bertell W. King	New York, N. Y.	Do.
39	Frtd.	1	James L. Crawford	do	Haddon Heights, N. J.
40	Tnk.	1	Sun Oil Co. (N. J.)	do	Finance Building.
41	Frtd.	1	Mrs. K. E. Ten Eyck	Albany, N. Y.	Fort Edward, N. Y.
42	Frtd.	7	New York, Philadelphia & Norfolk R. R. Co. (Va.)	Cape Charles, Va.	
43	Frtd.	7	do	do	
44	Frtd.	7	do	do	
45	Frtd.	7	do	do	
46	Frtd.	7	do	do	
47	Frtd.	5	do	do	
48	Frtd.	7	do	do	
49	Frtd.	7	do	do	
50	Frtd.	8	do	do	
51	Frtd.	7	do	do	
52	Frtd.	1	Texas Steamship Co. (N. Y.)	New York, N. Y.	17 Battery Place.
53	Frtd.	3	do	do	Do.
54	Frtd.	3	do	do	Do.
55	Tnk.	2	do	do	Do.
56	Frtd.	1	Texas Co. (Tex.)	Port Arthur, Tex.	Dock 29.
57	Frtd.	2	do	do	Do.
58	Fsh.	0	M. E. Lane	Ketchikan, Alaska	
59	Frtd.	0	Alaska Packers Association (Calif.)	Port Townsend, Wash.	Pioneer Building.
60	Pas.	1	R. H. Leakey	Memphis, Tenn.	Dyer, Ark.
61	Frtd.	0	Albert Haugland	Seattle, Wash.	Anacortes, Wash.
62	Frtd.	1	American Pile Driving Co. (Wash.)	Port Townsend, Wash.	Everett, Wash.
63	Frtd.	0	Albert Haugland	Seattle, Wash.	Anacortes, Wash.
64	Frtd.	0	American Yukon Navigation Co. (W. Va.)	Nome, Alaska	
65	Frtd.	1	James McWilliams Blue Line (N. J.)	New York, N. Y.	1 Broadway.
66	Frtd.	1	Philadelphia Paper Manufacturing Co. (Pa.)	Philadelphia, Pa.	Foot Nixon Street.
67	Frtd.	1	W. E. Dodge	Cape Vincent, N. Y.	
68	Frtd.	1	Edward Rhodecap	Peoria, Ill.	
69	Frtd.	0	Alaska Packers Association (Calif.)	Port Townsend, Wash.	Pioneer Building.
70	Frtd.	1	Wright & Cobb Lighterage Co. (N. Y.)	New York, N. Y.	17 Battery Place.
71	Pas.	1	J. T. Smith	Memphis, Tenn.	Garland, Ark.

<sup>9</sup> Formerly barge N. Y. P. & N. R. R. barge No. 9.  
<sup>10</sup> Formerly (a) N. Y. P. & N. R. R. barge No. 10.  
<sup>11</sup> Formerly (b) N. Y. P. & N. R. R. barge No. 10.  
<sup>12</sup> Formerly barge N. Y. P. & N. R. R. barge No. 14.

<sup>12</sup> Formerly barge N. Y. P. & N. R. R. barge No. 16.  
<sup>13</sup> Formerly barge N. Y. P. & N. R. R. barge No. 17.  
<sup>14</sup> Formerly barge N. Y. P. & N. R. R. barge No. 18.

Unrigged Vessels

Line No.	Official No.	Rig	Name of vessel	Tonnage		Register dimensions			When built	Where built
				Gross	Net	Length	Breadth	Depth		
				Feet						
1	169213	Brg.	Smith's Ferry	5	5	37.5	9.6	1.9	1920	Henderson, Ark.
2	166019	Sew.	Snapper	16	16	39.3	16.7	2.9	1915	Moir Sound, Alaska
3	57882	Brg.	Snipe	239	227	121.5	27.1	8.7	1884	New London, Conn.
4	164650	Sew.	Snyder Bros. No. 1	81	81	65.2	24.5	6.1	1911	Tacoma, Wash.
5	166659	Sew.	Sockeye	90	90	70.3	26.6	5.0	1917	Seattle, Wash.
6	162342	Brg.	<sup>1</sup> SOCONY 1	526	504	160.6	30.1	12.2	1904	Sparrows Point, Md.
7	162343	Brg.	<sup>2</sup> SOCONY 2	526	504	160.6	30.1	12.2	1904	do.
8	162366	Brg.	<sup>3</sup> SOCONY 4	509	504	160.4	31.0	12.1	1904	Quincy, Mass.
9	163338	Brg.	<sup>4</sup> SOCONY 7	374	374	150.0	24.0	11.1	1907	Camden, N. J.
10	163353	Brg.	<sup>5</sup> SOCONY 8	374	374	150.0	24.0	11.1	1907	do.
11	163359	Brg.	<sup>6</sup> SOCONY 9	374	374	150.0	24.0	11.1	1907	do.
12	163955	Brg.	<sup>7</sup> SOCONY 10	1,113	1,100	264.0	40.1	11.6	1909	do.
13	163964	Brg.	<sup>8</sup> SOCONY 11	1,113	1,100	264.0	40.1	11.6	1909	do.
14	163969	Brg.	<sup>9</sup> SOCONY 12	774	756	225.0	36.1	10.3	1909	Newport News, Va.
15	58113	Brg.	<sup>10</sup> SOCONY 48	513	506	155.3	30.4	12.1	1901	Port Richmond, N. Y.
16	58091	Brg.	<sup>11</sup> SOCONY 55	492	482	149.6	30.8	12.1	1900	do.
17	116528	Brg.	<sup>12</sup> SOCONY 57	1,381	1,310	241.2	37.0	18.4	1892	Chester, Pa.
18	167528	Brg.	SOCONY 59	200	200	100.8	32.2	7.9	1916	Manitowoc, Wis.
19	167527	Brg.	SOCONY 60	200	200	100.8	32.2	7.9	1916	do.
20	162125	Brg.	<sup>13</sup> SOCONY 61	495	482	156.6	30.1	12.1	1903	Port Richmond, N. Y.
21	57996	Brg.	<sup>14</sup> SOCONY 72	407	407	139.4	30.1	11.0	1898	Elizabeth, N. J.
22	58093	Brg.	<sup>15</sup> SOCONY 75	490	481	149.6	30.8	12.1	1900	Port Richmond, N. Y.
23	116667	Brg.	<sup>16</sup> SOCONY 76	797	797	175.0	33.1	15.5	1895	West Superior, Wis.
24	57940	Brg.	<sup>17</sup> SOCONY 77	342	332	143.2	22.8	11.1	1895	Elizabeth, N. J.
25	30061	Brg.	<sup>18</sup> SOCONY 78	342	332	143.2	22.8	11.1	1895	do.
26	164241	Brg.	<sup>19</sup> SOCONY 97	333	333	150.0	23.2	12.2	1910	Port Richmond, N. Y.
27	164242	Brg.	<sup>20</sup> SOCONY 98	333	333	150.0	23.2	12.2	1910	do.
28	164243	Brg.	<sup>21</sup> SOCONY 99	333	333	150.0	23.2	12.2	1910	do.
29	167852	Brg.	SOCONY 100	402	402	149.6	27.1	11.2	1920	Mariners Harbor, N. Y.
30	167853	Brg.	SOCONY 101	402	402	149.6	27.1	11.2	1920	do.
31	167854	Brg.	SOCONY 102	402	402	149.6	27.1	11.2	1920	do.
32	167855	Brg.	SOCONY 103	402	402	149.6	27.1	11.2	1920	do.
33	167856	Brg.	SOCONY 104	402	402	149.6	27.1	11.2	1920	do.
34	167857	Brg.	SOCONY 105	402	402	149.6	27.1	11.2	1920	do.
35	167994	Brg.	SOCONY 106	402	402	149.6	27.1	11.2	1920	do.
36	168148	Brg.	SOCONY 107	402	402	149.6	27.1	11.2	1921	do.
37	168149	Brg.	SOCONY 108	402	402	149.6	27.1	11.2	1921	do.
38	168150	Brg.	SOCONY 109	402	402	149.6	27.1	11.2	1921	do.
39	168196	Brg.	SOCONY No. 113	1,105	1,066	252.0	40.2	12.9	1921	do.
40	168195	Brg.	SOCONY No. 114	1,105	1,066	252.0	40.2	12.9	1921	do.
41	168197	Brg.	SOCONY No. 115	1,105	1,066	252.0	40.2	12.9	1921	do.
42	167960	Brg.	SOCONY 116	1,094	1,065	252.0	40.2	12.9	1920	Long Island City, N. Y.
43	167961	Brg.	SOCONY 117	1,094	1,065	252.0	40.2	12.9	1920	do.
44	167962	Brg.	SOCONY 118	1,094	1,065	252.0	40.2	12.9	1920	do.
45	167963	Brg.	SOCONY 119	1,094	1,065	252.0	40.2	12.9	1920	do.
46	164621	Brg.	<sup>22</sup> SOCONY 120	1,198	1,097	248.0	40.0	13.2	1911	Loran, Ohio
47	164639	Brg.	<sup>23</sup> SOCONY 121	1,201	1,101	248.0	40.0	13.2	1911	do.
48	164662	Brg.	<sup>24</sup> SOCONY 122	1,201	1,101	248.0	40.0	13.2	1911	do.
49	163097	Sew.	Sole	27	27	52.8	16.1	4.1	1907	Bellingham, Wash.
50	162190	Sew.	Solomon	27	27	41.3	20.6	4.0	1904	Seattle, Wash.
51	165034	Brg.	Solway	8	8	45.0	11.9	1.9	1912	Solway, Tenn.
52	165181	Brg.	Solvay	424	405	99.6	31.3	8.2	1913	Mariners Harbor, N. Y.
53	162557	Brg.	Somerset	151	104	80.0	28.0	8.0	1905	Baltimore, Md.
54	169331	Brg.	Somerset	445	445	100.0	32.2	7.7	1925	Newburgh, N. Y.
55	165451	Brg.	Sonoma	239	239	95.2	34.2	8.7	1913	Brooklyn, N. Y.
56	165322	Sew.	Sound Packet Lines No. 4	377	377	85.0	28.0	8.0	1913	Port Blakely, Wash.
57	57888	Brg.	South America	357	331	160.6	24.0	12.8	1885	Havre de Grace, Md.
58	169379	Brg.	SOUTH BEND	268	268	100.0	31.2	9.2	1925	Boston, Mass.
59	168645	Brg.	Southern California Fish	64	64	58.8	28.8	2.9	1923	San Pedro, Calif.
60	166784	Brg.	Southern Cross	227	227	94.2	32.1	8.4	1917	Brooklyn, N. Y.
61	166367	Brg.	Southport	242	235	100.7	34.8	7.4	1916	Wilmington, Del.
62	169076	Brg.	Spadra Ferry	5	5	55.8	10.0	1.4	1924	Spadra, Ark.
63	167777	Brg.	Spillway	354	354	106.0	29.0	11.1	1918	Kingston, N. Y.
64	163095	Sew.	Sprat	27	27	52.8	16.1	4.1	1907	Bellingham, Wash.
65	57970	Sew.	Spray	12	12	40.6	14.4	2.7	1898	Fairhaven, Wash.
66	169038	Brg.	Spring Bank Ferry	9	9	50.0	12.0	2.0	1924	Doddrige, Ark.

<sup>1</sup> Formerly barge (a S. O. Co. No. 1.  
 (b S. T. Co. No. 1.  
<sup>2</sup> Formerly barge (a S. O. Co. No. 2.  
 (b S. T. Co. No. 2.  
<sup>3</sup> Formerly barge (a S. O. Co. No. 4.  
 (b S. T. Co. No. 4.  
<sup>4</sup> Formerly barge (a S. O. Co. No. 7.  
 (b S. T. Co. No. 7.  
<sup>5</sup> Formerly barge (a S. O. Co. No. 8.  
 (b S. T. Co. No. 8.  
<sup>6</sup> Formerly barge (a S. O. Co. No. 9.  
 (b S. T. Co. No. 9.  
<sup>7</sup> Formerly barge (a S. O. Co. No. 10.  
 (b S. T. Co. No. 10.

<sup>8</sup> Formerly barge (a S. O. Co. No. 11.  
 (b S. T. Co. No. 11.  
<sup>9</sup> Formerly barge (a C. Standard Oil Co. of La.-C.  
 (b S. O. Co. of N. Y. No. 12.  
 (c S. T. Co. No. 12.  
<sup>10</sup> Formerly barge (a S. O. Co. No. 48.  
 (b S. T. Co. No. 48.  
<sup>11</sup> Formerly barge (a S. O. Co. No. 55.  
 (b S. T. Co. No. 55.  
<sup>12</sup> Formerly barge (a S. O. Co. of N. Y. No. 57.  
 (b S. O. Co. No. 57.  
 (c S. T. Co. No. 57.  
<sup>13</sup> Formerly barge (a S. O. Co. No. 61.  
 (b S. T. Co. No. 61.



Unrigged Vessels

739

Line No.	Serv-ice	Crew	Name of owner	Home port	Address of owner	
1	Pas.	1	Emmett Smith.....	Memphis, Tenn.	Henderson, Ark.	
2	Fsh.	0	Starr Collinson Packing Co (Oreg.).....	Ketchikan, Alaska		
3	Frt.	3	Thames Tow Boat Co. (Conn.).....	New London, Conn.	224 Bank Street.	
4	Frt.	0	Clear Fir Lumber Co. (Wash.).....	Tacoma, Wash.	320 North Takoma Avenue.	
5	Fsh.	2	Farwest Fisheries (Wash.).....	Seattle, Wash.	509 Pioneer Building.	
6	Tnk.	2	Standard Transportation Co. (Del.).....	New York, N. Y.	26 Broadway.	
7	Tnk.	2	do.....	do.	Do.	
8	Tnk.	2	do.....	do.	Do.	
9	Tnk.	3	do.....	do.	Do.	
10	Tnk.	2	do.....	do.	Do.	
11	Tnk.	2	Standard Oil Co. (N. Y.).....	do.	Do.	
12	Tnk.	3	Standard Transportation Co. (Del.).....	do.	Do.	
13	Tnk.	1	do.....	do.	Do.	
14	Frt.	3	do.....	do.	Do.	
15	Tnk.	2	do.....	do.	Do.	
16	Tnk.	1	do.....	do.	Do.	
17	Tnk.	7	do.....	do.	Do.	
18	Tnk.	1	do.....	do.	Do.	
19	Tnk.	3	do.....	do.	Do.	
20	Tnk.	4	do.....	do.	Do.	
21	Tnk.	2	do.....	do.	Do.	
22	Tnk.	1	do.....	do.	Do.	
23	Tnk.	3	do.....	do.	Do.	
24	Tnk.	1	do.....	do.	Do.	
25	Tnk.	2	do.....	do.	Do.	
26	Tnk.	1	do.....	do.	Do.	
27	Tnk.	1	do.....	do.	Do.	
28	Tnk.	1	do.....	do.	Do.	
29	Frt.	1	do.....	do.	Do.	
30	Frt.	1	do.....	do.	Do.	
31	Tnk.	3	do.....	do.	Do.	
32	Tnk.	1	do.....	do.	Do.	
33	Tnk.	2	do.....	do.	Do.	
34	Frt.	1	do.....	do.	Do.	
35	Tnk.	2	do.....	do.	Do.	
36	Frt.	2	do.....	do.	Do.	
37	Frt.	2	Standard Oil Co. (N. Y.).....	do.	Do.	
38	Frt.	2	Standard Transportation Co. (Del.).....	do.	Do.	
39	Tnk.	4	do.....	do.	Do.	
40	Frt.	5	do.....	do.	Do.	
41	Frt.	4	do.....	do.	Do.	
42	Tnk.	5	do.....	do.	Do.	
43	Frt.	4	do.....	do.	Do.	
44	Tnk.	2	do.....	do.	Do.	
45	Tnk.	5	do.....	do.	Do.	
46	Tnk.	4	do.....	do.	Do.	
47	Tnk.	4	do.....	do.	Do.	
48	Tnk.	4	do.....	do.	Do.	
49	Frt.	0	Alaska Packers' Association (Calif.).....	Port Townsend, Wash.		
50	Frt.	0	Thomas A. Petersen.....	Nome, Alaska	Teller, Alaska.	
51	Fer.	1	Geo. M. Trotter.....	Chattanooga, Tenn.	Knoxville, Tenn.	
52	Frt.	1	New York Central R. R. Co. (N. Y.).....	New York, N. Y.	6 Beaver Street.	
53	Frt.	1	B. & O. R. R. Co. (Md.).....	Baltimore, Md.	Baltimore and Charles Streets.	
54	Frt.	1	New York Central R. R. Co. (N. Y.).....	New York, N. Y.	466 Lexington Avenue.	
55	Frt.	1	Southern Pacific Co. (Ky.).....	do.	Pier 49, North River.	
56	Frt.	0	Canyon Lumber Co. (Wash.).....	Seattle, Wash.	Everett, Wash.	
57	Frt.	1	Thames Towboat Co. (Conn.).....	New London, Conn.	Bank Street.	
58	Frt.	1	New York Central R. R. Co. (N. Y.).....	New York, N. Y.	6 Beaver Street.	
59	Fsh.	1	Southern California Fish Co (Calif.).....	Los Angeles, Calif.	San Pedro, Calif.	
60	Frt.	1	Atlantic Lighterage Corporation (N. Y.).....	New York, N. Y.	17 Battery Place.	
61	Frt.	1	New York & Cuba Mail S. S. Co. (Me.).....	do.	Foot Wall Street.	
62	Pas.	1	J. M. Robinson.....	Memphis, Tenn.	Spadra, Ark.	
63	Frt.	1	John Egan.....	Albany, N. Y.	Kingston, N. Y.	
64	Frt.	0	Alaska Packers Association (Calif.).....	Port Townsend, Wash.		
65	Frt.	0	Astoria & Puget Sound Packing Co. (Wash.).....	Seattle, Wash.	Bellingham, Wash.	
66	Pas.	1	W. K. Blanton.....	Memphis, Tenn.	Doddridge, Ark.	
14	Formerly barge	{	a S. O. Co. No. 72.	20 Formerly barge	{	a S. O. Co. No. 93.
			b S. T. Co. No. 72.			b S. T. Co. No. 93.
15	Formerly barge	{	a S. O. Co. No. 75.	21 Formerly barge	{	a S. O. Co. No. 99.
			b S. T. Co. No. 75.			b S. T. Co. No. 99.
16	Formerly barge	{	a S. O. Co. No. 76.	22 Formerly barge	{	a S. O. Co. No. 120.
			b S. T. Co. No. 76.			b S. T. Co. No. 120.
17	Formerly barge	{	a S. O. Co. No. 77.	23 Formerly barge	{	a S. O. Co. No. 121.
			b S. T. Co. No. 77.			b S. T. Co. No. 121.
18	Formerly barge	{	a A. R. Co. No. 78.	24 Formerly barge	{	a S. O. Co. No. 122.
			b S. O. Co. of N. Y. No. 78.			b S. T. Co. No. 122.
			c S. T. Co. No. 78.			
19	Formerly barge	{	a S. O. Co. No. 97.			
			b S. T. Co. No. 97.			

Line No.	Official No.	Rig	Name of vessel	Tonnage		Register dimensions			When built	Where built
				Gross	Net	Length	Breadth	Depth		
				<i>Feet</i>						
1	164866	Brg.	Squawbetty	380	370	130.4	32.2	8.5	1912	Chelsea, Mass.
2	163443	Brg.	Staiford	218	103	100.3	23.2	9.6	1908	Tottenville, N. Y.
3	57922	Brg.	Stag	140	134	84.6	28.3	7.3	1590	Brooklyn, N. Y.
4	165579	Sew.	Standard No. 1	226	226	90.0	34.0	8.7	1914	Seattle, Wash.
5	169146	Brg.	Standard Oil Co. Barge No. 10	136	136	74.0	21.5	5.5	1900	Wilmington, Calif.
6	57997	Brg.	<sup>1</sup> STANDOIL No. 2	407	407	139.4	30.1	11.0	1898	Elizabethport, N. J.
7	162345	Brg.	<sup>2</sup> STANDOIL No. 3	509	504	160.4	31.0	12.1	1904	Quincy, Mass.
8	165092	Brg.	<sup>3</sup> STANDOIL No. 4	530	580	139.2	23.8	12.6	1912	Philadelphia, Pa.
9	168190	Brg.	<sup>4</sup> STANDOIL No. 5	962	930	199.2	38.2	14.4	1921	Baltimore, Md.
10	168915	Brg.	STANDOIL No. 101	163	160	135.0	23.1	5.7	1924	Sparrows Point, Md.
11	168916	Brg.	STANDOIL No. 102	163	160	135.0	23.1	5.7	1924	do.
12	168917	Brg.	STANDOIL No. 103	163	160	135.0	23.1	5.7	1924	do.
13	168934	Brg.	STANDOIL No. 104	163	160	135.0	23.1	5.7	1924	do.
14	168935	Brg.	Standoil No. 105	163	160	135.0	23.1	5.7	1924	do.
15	168936	Brg.	STANDOIL No. 106	163	160	135.0	23.1	5.7	1924	do.
16	162070	Brg.	Stapleton	147	130	81.5	28.2	7.4	1903	Port Richmond, N. Y.
17	167545	Sew.	Starfish	52	52	61.5	17.7	5.9	1919	Bellingham, Wash.
18	57963	Sew.	Star No. 3	14	14	41.0	12.0	3.0	1897	Point Roberts, Wash.
19	169244	Sew.	Star No. 5	28	28	52.0	16.0	4.0	1924	Eliza Island, Wash.
20	58015	Sew.	Star No. 6	24	24	52.0	16.3	3.6	1899	New Whatcom, Wash.
21	169245	Sew.	Star No. 6	28	28	52.0	16.0	4.0	1925	Eliza Island, Wash.
22	58016	Sew.	Star No. 7	24	24	52.0	16.3	3.6	1899	New Whatcom, Wash.
23	169246	Sew.	Star No. 7	28	28	52.0	16.5	4.0	1925	Eliza Island, Wash.
24	58017	Sew.	Star No. 8	24	24	52.0	16.3	3.6	1899	Anacortes, Wash.
25	169247	Sew.	Star No. 8	28	28	52.0	16.5	4.0	1925	Eliza Island, Wash.
26	58027	Sew.	Star No. 9	24	24	52.0	15.3	3.6	1899	New Whatcom, Wash.
27	169248	Sew.	Star No. 9	28	28	52.0	16.5	4.0	1925	Eliza Island, Wash.
28	58029	Sew.	Star No. 10	24	24	52.0	16.3	3.6	1899	New Whatcom, Wash.
29	169281	Sew.	Star No. 10	28	28	52.0	16.5	4.0	1925	Bellingham, Wash.
30	169282	Sew.	Star No. 11	28	28	52.0	16.5	4.0	1925	do.
31	169283	Sew.	Star No. 12	28	28	52.0	16.5	4.0	1925	do.
32	58023	Sew.	Star No. 13	63	63	52.0	16.3	3.6	1899	New Whatcom, Wash.
33	58036	Sew.	Star No. 15	59	59	52.0	16.3	3.6	1899	do.
34	58028	Sew.	Star No. 17	24	24	52.0	16.3	3.6	1899	do.
35	58029	Sew.	Star No. 18	24	24	52.0	16.3	3.6	1899	do.
36	58030	Sew.	Star No. 19	24	24	52.0	16.3	3.6	1899	do.
37	58031	Sew.	Star No. 20	24	24	52.0	16.3	3.6	1899	do.
38	58032	Sew.	Star No. 21	24	24	52.0	16.3	3.6	1899	do.
39	58033	Sew.	Star No. 22	24	24	52.0	16.3	3.6	1899	do.
40	58034	Sew.	Star No. 23	24	24	52.0	16.3	3.6	1899	do.
41	58039	Sew.	Star No. 25	24	24	52.0	16.3	3.6	1899	do.
42	58040	Sew.	Star No. 26	24	24	52.0	16.3	3.6	1899	do.
43	58041	Sew.	Star No. 27	24	24	52.0	16.3	3.6	1899	do.
44	58042	Sew.	Star No. 28	24	24	52.0	16.3	3.6	1899	do.
45	58043	Sew.	Star No. 29	24	24	52.0	16.3	3.6	1899	do.
46	58044	Sew.	Star No. 30	64	64	52.0	16.3	3.6	1899	do.
47	58045	Sew.	Star No. 31	24	24	52.0	16.3	3.6	1899	do.
48	58046	Sew.	Star No. 32	24	24	52.0	16.3	3.6	1899	do.
49	58047	Sew.	Star No. 33	13	13	46.3	12.9	3.0	1899	do.
50	58072	Sew.	Star No. 35	24	24	50.8	16.0	3.8	1900	do.
51	58081	Sew.	Star No. 37	24	24	50.8	16.0	3.8	1900	do.
52	58082	Sew.	Star No. 38	24	24	50.8	16.0	3.8	1900	do.
53	58083	Sew.	Star No. 39	24	24	50.8	16.0	3.8	1900	do.
54	58084	Sew.	Star No. 40	24	24	50.8	16.0	3.8	1900	do.
55	58085	Sew.	Star No. 41	24	24	50.8	16.0	3.8	1900	do.
56	58087	Sew.	Star No. 43	24	24	50.8	16.0	3.8	1900	do.
57	58089	Sew.	Star No. 45	24	24	51.6	16.5	3.6	1900	do.
58	163843	Sew.	Star No. 46	26	26	51.0	15.9	4.1	1909	Bellingham, Wash.
59	163844	Sew.	Star No. 47	26	26	51.0	15.9	4.1	1909	do.
60	163845	Sew.	Star No. 48	26	26	51.0	15.9	4.1	1909	do.
61	163859	Sew.	Star No. 49	26	26	51.0	15.9	4.1	1909	do.
62	164751	Sew.	Star No. 50	25	25	51.4	15.9	4.0	1912	Eliza Island, Wash.
63	164752	Sew.	Star No. 51	25	25	51.4	15.9	4.0	1912	do.
64	164771	Sew.	Star No. 52	17	17	43.1	15.1	3.5	1912	do.
65	164772	Sew.	Star No. 53	17	17	43.1	15.1	3.5	1912	do.
66	165822	Sew.	Star No. 54	24	24	52.0	15.9	3.8	1914	do.
67	166046	Sew.	Star No. 55	24	24	52.6	15.9	4.1	1915	Bellingham, Wash.
68	166047	Sew.	Star No. 56	24	24	52.6	15.9	4.1	1915	do.
69	166048	Sew.	Star No. 57	24	24	52.6	15.9	4.1	1915	do.
70	166049	Sew.	Star No. 58	24	24	52.6	15.9	4.1	1915	do.
71	166050	Sew.	Star No. 59	24	24	52.6	15.9	4.1	1915	do.
72	166051	Sew.	Star No. 60	24	24	52.6	15.9	4.1	1915	do.
73	166907	Sew.	Star No. 61	27	27	52.0	15.9	4.3	1917	do.
74	166908	Sew.	Star No. 62	27	27	52.0	15.9	4.3	1917	do.
75	166909	Sew.	Star No. 63	27	27	52.0	15.9	4.3	1917	do.
76	166910	Sew.	Star No. 64	27	27	52.0	15.9	4.3	1917	do.
77	166911	Sew.	Star No. 65	27	27	52.0	15.9	4.3	1917	do.
78	166991	Sew.	Star No. 66	27	27	52.0	15.9	4.3	1917	do.
79	166995	Sew.	Star No. 67	27	27	52.0	15.9	4.3	1917	do.

<sup>1</sup> Formerly barge S. O. Co. No. 52.  
<sup>2</sup> S. O. Co. No. 2.

<sup>3</sup> Formerly barge S. O. Co. No. 3.

Unrigged Vessels

Line No.	Service	Crew	Name of owner	Home port	Address of owner
1	Frts.	1	Staples Coal Co. (Mass.)	Full River, Mass.	Taunton, Mass.
2	Frts.	1	New York Central R. R. Co. (N. Y.)	New York, N. Y.	6 Beaver Street.
3	Frts.	2	L. Boyer's Sons Co. (N. J.)	do.	82 Beaver Street.
4	Frts.	0	Alice M. Clapp	Seattle, Wash.	902 Twenty-second Avenue.
5	Tnk.	2	Standard Oil Co. of California (Calif.)	San Diego, Calif.	
6	Tnk.	4	Standard Oil Co. (N. J.)	Baltimore, Md.	St. Paul and Franklin Streets.
7	Tnk.	4	do.	do.	Do.
8	Tnk.	5	do.	Norfolk, Va.	
9	Tnk.	5	do.	Baltimore, Md.	Do.
10	Tnk.	1	do.	New York, N. Y.	26 Broadway.
11	Tnk.	1	do.	do.	Do.
12	Tnk.	1	do.	do.	Do.
13	Tnk.	1	do.	do.	Do.
14	Tnk.	1	do.	do.	Do.
15	Tnk.	1	do.	do.	Do.
16	Frts.	2	B. & O. R. R. Co. (Md.)	Baltimore, Md.	Baltimore and Charles Streets.
17	Fsh.	0	Alaska Packers Association (Calif.)	Wrangell, Alaska	
18	Fsh.	0	Pacific American Fisheries (Me.)	Seattle, Wash.	South Bellingham, Wash.
19	Fsh.	0	do.	do.	Do.
20	Frts.	0	do.	Port Townsend, Wash.	Do.
21	Fsh.	0	do.	Seattle, Wash.	Do.
22	Frts.	0	do.	Port Townsend, Wash.	Do.
23	Fsh.	0	do.	Seattle, Wash.	Do.
24	Frts.	0	A. J. McCallum	do.	Pier 12.
25	Fsh.	0	Pacific American Fisheries (Me.)	do.	South Bellingham, Wash.
26	Frts.	0	do.	do.	Do.
27	Frts.	1	do.	do.	Do.
28	Fsh.	0	do.	do.	Do.
29	Fsh.	0	do.	do.	Do.
30	Fsh.	0	do.	do.	Do.
31	Fsh.	0	do.	do.	Do.
32	Fsh.	0	do.	do.	Do.
33	Fsh.	0	do.	do.	Do.
34	Frts.	0	J. W. Moore	do.	La Conner, Wash.
35	Fsh.	0	Pacific American Fisheries (Me.)	do.	South Bellingham, Wash.
36	Fsh.	0	do.	do.	Do.
37	Fsh.	0	do.	do.	Do.
38	Fsh.	0	do.	do.	Do.
39	Frts.	0	Foss Co. (Wash.)	do.	Bolcom Dock.
40	Fsh.	0	Pacific American Fisheries (Me.)	do.	South Bellingham, Wash.
41	Fsh.	0	do.	do.	Do.
42	Frts.	0	H. T. Cayou	do.	Deer Harbor, Wash.
43	Frts.	0	C. W. Waterman	do.	Do.
44	Fsh.	0	Pacific American Fisheries (Me.)	do.	South Bellingham, Wash.
45	Fsh.	0	do.	do.	Do.
46	Fsh.	0	do.	do.	Do.
47	Fsh.	0	do.	do.	Do.
48	Frts.	0	O. Knudson	do.	Do.
49	Fsh.	0	Pacific American Fisheries (Me.)	do.	Do.
50	Fsh.	0	do.	do.	Do.
51	Fsh.	0	do.	do.	Do.
52	Fsh.	0	do.	do.	Do.
53	Frts.	0	O. H. Matterand	do.	Stanwood, Wash.
54	Frts.	0	Foss Co. (Wash.)	do.	Bolcom Dock.
55	Fsh.	0	Pacific American Fisheries (Me.)	do.	South Bellingham, Wash.
56	Fsh.	0	do.	do.	Do.
57	Fsh.	0	do.	do.	Do.
58	Fsh.	0	Annette Island Packing Co. (Wash.)	do.	Do.
59	Fsh.	0	Pacific American Fisheries (Me.)	do.	Do.
60	Frts.	0	Annette Island Packing Co. (Wash.)	do.	Do.
61	Fsh.	0	Pacific American Fisheries (Me.)	do.	Do.
62	Frts.	0	do.	do.	Do.
63	Frts.	0	do.	do.	Do.
64	Fsh.	0	Hoonah Packing Co. (Wash.)	Juneau, Alaska.	Hoonah, Alaska.
65	Frts.	0	do.	do.	Do.
66	Fsh.	0	Pacific American Fisheries (Me.)	Seattle, Wash.	South Bellingham, Wash.
67	Fsh.	0	do.	do.	Do.
68	Fsh.	0	do.	do.	Do.
69	Fsh.	0	do.	do.	Do.
70	Fsh.	0	do.	do.	Do.
71	Fsh.	0	do.	do.	Do.
72	Fsh.	0	do.	do.	Do.
73	Fsh.	0	do.	do.	Do.
74	Fsh.	0	do.	do.	Do.
75	Fsh.	0	do.	do.	Do.
76	Fsh.	0	do.	do.	Do.
77	Fsh.	0	do.	do.	Do.
78	Fsh.	0	do.	do.	Do.
79	Fsh.	0	do.	do.	Do.

<sup>a</sup> Formerly barge John J. Dempsey.  
<sup>b</sup> S. O. Co. No. 4.

<sup>c</sup> Formerly barge S. O. Co. No. 5.

Line No.	Official No.	Rig	Name of vessel	Tonnage		Register dimensions			When built	Where built		
				Gross	Net	Length	Breadth	Depth				
				<i>Feet</i>			<i>Feet</i>			<i>Feet</i>		
1	166906	Scw.	Star No. 68	27	27	52.0	15.9	4.3	1917	Bellingham, Wash.		
2	168629	Scw.	Star No. 69	111	111	66.4	23.6	3.7	1923	do		
3	168581	Brg.	State	262	262	104.8	30.1	9.3	1900	Brooklyn, N. Y.		
4	168174	Brg.	State Line	15	15	61.2	12.0	2.5	1921	Mount Carmel, Ill.		
5	125808	Brg.	State of Ohio	623	623	225.2	32.4	13.3	1880	Wyandotte, Mich.		
6	169378	Scw.	State Gravel No. 1	132	132	80.1	30.0	6.7	1925	Port Blakely, Wash.		
7	58140	Brg.	Staunton	146	128	81.0	28.2	7.4	1903	Port Richmond, N. Y.		
8	163911	Brg.	Staunton	429	429	184.4	23.8	11.0	1909	Elkton, Md.		
9	58019	Brg.	Stella	151	118	80.0	28.5	7.4	1899	Brooklyn, N. Y.		
10	166467	Brg.	Stella	255	255	105.8	31.0	8.4	1913	Kingston, N. Y.		
11	163148	Cnl.	Stephen M. Devoc	105	99	94.0	17.5	7.5	1900	Northumberland, N. Y.		
12	166672	Brg.	Stephens-Hill	11	11	85.0	11.4	1.5	1917	Oil Trough, Ark.		
13	58058	Brg.	Sterling	413	391	101.3	30.0	7.6	1899	Brooklyn, N. Y.		
14	163497	Brg.	Sterling	280	280	150.0	34.8	6.0	1908	Seattle, Wash.		
15	166392	Brg.	Steve Scully	448	448	113.3	28.0	13.4	1916	South Rondout, N. Y.		
16	57974	Scw.	Stevenson No. 2	87	87	80.3	22.0	5.4	1898	Seattle, Wash.		
17	57993	Scw.	Stevenson No. 3	78	78	80.5	22.0	5.3	1898	do		
18	57989	Scw.	Stevenson No. 4	64	64	75.0	20.5	5.2	1898	do		
19	57987	Scw.	Stevenson No. 6	60	60	70.0	20.0	5.1	1898	do		
20	163687	Brg.	Stewart	448	427	116.0	30.2	12.0	1908	Guildersleeve, Conn.		
21	58076	Scw.	Stimson No. 4	80	80	80.5	22.0	5.4	1900	Bal'ard, Wash.		
22	58077	Scw.	Stimson No. 5	39	39	60.8	20.0	4.0	1900	do		
23	58101	Scw.	Stimson No. 7	162	162	100.0	26.0	7.2	1901	do		
24	58106	Scw.	Stimson No. 8	153	153	100.0	26.0	6.8	1901	do		
25	165839	Scw.	Stimson No. 9	181	181	90.0	28.0	7.6	1915	Seattle, Wash.		
26	165881	Scw.	Stimson No. 10	163	163	89.8	28.0	7.6	1915	do		
27	166074	Scw.	Stimson No. 11	163	163	89.8	28.0	7.6	1915	do		
28	167858	Scw.	Stimson No. 12	169	169	90.0	28.0	7.8	1920	do		
29	167897	Scw.	Stimson No. 14	169	169	90.0	28.0	7.8	1920	do		
30	168412	Scw.	Stimson No. 15	249	249	100.0	32.0	8.9	1922	do		
31	165411	Brg.	Stockton	248	240	95.5	34.2	8.9	1913	Brooklyn, N. Y.		
32	168902	Scw.	Stuart No. 1	31	31	55.6	15.9	4.1	1924	Seattle, Wash.		
33	169493	Scw.	Stuart No. 2	30	30	55.4	15.8	4.2	1926	Bellingham, Wash.		
34	166853	Cnl.	Stuart H. Brown	141	141	96.6	17.7	8.4	1912	Schuylerville, N. Y.		
35	163109	Scw.	Sturgeon	27	27	52.8	16.1	4.1	1907	Bellingham, Wash.		
36	163352	Brg.	Success	288	288	110.5	33.2	8.6	1907	Brooklyn, N. Y.		
37	165849	Scw.	Success	75	75	61.3	22.1	6.6	1915	San Diego, Calif.		
38	166388	Brg.	Success	412	412	184.0	23.3	11.0	1916	Pocomoke City, Md.		
39	167335	Scw.	Success (concrete)	325	325	116.0	34.0	9.2	1918	Seattle, Wash.		
40	213008	Brg.	Success	12	8	37.0	14.2	3.5	1915	Manteo, N. C.		
41	165028	Brg.	Sudco	54	45	50.0	15.8	3.3	1912	Port Lavaca, Tex.		
42	165319	Brg.	Sue	353	353	89.1	29.9	6.8	1913	Suffolk, Va.		
43	169501	Brg.	Summer Girl No. 2	96	96	123.0	24.0	3.4	1926	Madison, Ind.		
44	164246	Brg.	Summit Hill	739	641	160.8	35.0	14.7	1910	Noank, Conn.		
45	166070	Brg.	Summitville	471	471	113.4	30.4	13.2	1915	Rondout, N. Y.		
46	57972	Scw.	Sunflower	28	28	50.0	16.0	3.5	1897	Seattle, Wash.		
47	166039	Brg.	Sunline	7	7	38.8	13.8	1.8	1914	Sunline, Tenn.		
48	166097	Scw.	Sunny Point No. 2	10	10	34.8	12.3	3.0	1915	Sunny Point, Alaska		
49	58099	Brg.	Sunyside	144	127	80.0	28.3	7.4	1901	Port Richmond, N. Y.		
50	169350	Brg.	Sunrise	116	116	74.8	28.4	6.1	1921	Unknown		
51	163805	Scw.	Sunset	328	328	110.2	33.9	10.0	1921	Port Blakely, Wash.		
52	166474	Brg.	Sunshine	333	333	111.2	34.8	9.1	1915	Perth Amboy, N. J.		
53	168256	Brg.	Sunshine	147	147	90.0	18.0	3.0	1921	Clarrington, Ohio		
54	168343	Brg.	Sunshine	273	273	109.6	30.1	9.0	1908	Kingston, N. Y.		
55	168409	Brg.	Sunshine	16	16	55.5	11.9	3.2	1919	Evansville, Ind.		
56	166852	Brg.	Superb	438	415	184.6	23.9	11.2	1917	Pocomoke City, Md.		
57	58132	Brg.	Superior	285	285	169.5	36.3	5.1	1902	St. Michael, Alaska		
58	166455	Brg.	Superior	412	412	181.0	23.3	11.0	1916	Pocomoke, Md.		
59	169266	Brg.	Superior	62	56	63.9	29.8	3.2	1925	Los Angeles, Calif.		
60	162321	Brg.	Support	368	368	85.0	30.1	7.3	1904	Brooklyn, N. Y.		
61	168864	Brg.	Supreme	443	443	116.0	28.9	12.5	1917	Kingston, N. Y.		
62	162733	Brg.	Susan Clark	145	145	96.0	20.0	9.4	1888	South Rondout, N. Y.		
63	169359	Brg.	Susanne	931	851	208.5	32.4	19.6	1875	Whitehaven, England		
64	168213	Brg.	Susie Scully	457	457	114.0	29.0	13.1	1920	Kingston, N. Y.		
65	163772	Scw.	Susitna No. 1	136	136	100.0	30.8	5.4	1909	Seattle, Wash.		
66	163773	Scw.	Susitna No. 2	41	44	65.0	20.8	3.8	1909	do		
67	163496	Brg.	Susquehanna	391	391	164.1	23.8	11.0	1908	Elkton, Md.		
68	165535	Brg.	Swannee	466	466	200.4	23.8	11.0	1913	Chesapeake City, Md.		
69	166385	Brg.	Swan	538	538	125.0	32.1	8.0	1916	Portland, Oreg.		
70	168696	Brg.	Sycamore Ferry	6	6	44.0	9.0	2.0	1918	Sycamore Landing, Tenn.		
71	163090	Brg.	Sylamore Ferry	10	10	63.0	11.0	2.0	1924	East Sylamore, Ark.		
72	162161	Brg.	Sylvester	382	365	121.0	27.5	12.0	1904	Guildersleeve, Conn.		
73	169153	Cnl.	Symington	125	125	96.2	16.9	8.6	1909	Tonawanda, N. Y.		
74	167924	Cnl.	Syracuse	127	113	95.1	17.5	8.2	1894	Buffalo, N. Y.		
75	167235	Scw.	T. R.	22	22	50.0	15.0	3.6	1918	Alexandria Bay, N. Y.		
76	168914	Scw.	T. N. T. (steel)	175	175	111.0	30.0	5.7	1924	River Rouge, Mich.		
77	167705	Scw.	T. B. Co. No. 3	28	28	43.4	20.0	3.9	1919	do		
78	167253	Scw.	T. H. P. No. 4	28	28	50.0	16.0	4.4	1918	Port Blakely, Wash.		

1 Formerly barge Adams.

2 Formerly barge O. D. No. 44.

Unrigged Vessels

743

Line No.	Serv-ice	Crew	Name of owner	Home port	Address of owner
1	Fsh.	0	Pacific American Fisheries (Me.)	Seattle, Wash.	South Bellingham, Wash.
2	Frt.	0	do.	do.	Do.
3	Frt.	1	Elmer Pontin	New York, N. Y.	90 West Street.
4	Pas.	1	Gerhard Beulligmann	St. Louis, Mo.	Mount Carmel, Ill.
5	Frt.	7	Edward C. Lampe	Cleveland, Ohio	Vermillion, Ohio.
6	Frt.	0	State Gravel Co.	Tacoma, Wash.	Arthur Rust Building.
7	Frt.	2	B. & O. R. R. Co. (Md.)	Baltimore, Md.	Baltimore and Charles Streets.
8	Frt.	1	Southern Transportation Co. (N. J.)	Philadelphia, Pa.	Commercial Trust Building.
9	Frt.	1	Metropolitan Securities Corporation (Del.)	New York, N. Y.	17 Battery Place.
10	Frt.	0	Jacobus Grauwiler Co. (N. Y.)	do.	69 Pearl Street.
11	Frt.	1	Fred H. Doty	Albany, N. Y.	Fort Edward, N. Y.
12	Pas.	1	W. M. Hines	Memphis, Tenn.	Newport, Ark.
13	Frt.	1	New York Central R. R. Co. (N. Y.)	New York, N. Y.	6 Beaver Street.
14	Frt.	1	American Yukon Navigation Co. (W. Va.)	Eagle, Alaska	Skagway, Alaska.
15	Frt.	0	Frederick Starr Contracting Co. (N. Y.)	New York, N. Y.	220 West Fifty-seventh Street.
16	Frt.	0	Tacoma Tug & Barge Co. (Wash.)	Tacoma, Wash.	Terminal Dock.
17	Frt.	0	do.	do.	228 Broadway.
18	Frt.	0	Foss Launch & Tug Co. (Wash.)	do.	400 Dock Street.
19	Frt.	0	Daniel B. Steele	Seattle, Wash.	321 East Sixth Street.
20	Frt.	1	McWilliams Brps. (N. Y.)	New York, N. Y.	1 Broadway.
21	Frt.	0	Foss Co. (Wash.)	Seattle, Wash.	Bolcom Dock.
22	Frt.	0	Wolfgang Chas. Heib	do.	1821 North Fifty-fourth Street.
23	Frt.	0	Foss Launch & Tug Co. (Wash.)	Tacoma, Wash.	400 Dock Street.
24	Frt.	0	Stimson Mill Co. (Wash.)	Seattle, Wash.	Vernon and Shilshole Streets.
25	Frt.	0	do.	do.	Do.
26	Frt.	0	do.	do.	Do.
27	Frt.	0	do.	do.	Do.
28	Frt.	0	do.	do.	Do.
29	Frt.	0	do.	do.	Do.
30	Frt.	0	do.	do.	Do.
31	Frt.	1	Southern Pacific Co. (Ky.)	New York, N. Y.	Pier 49, North River.
32	Frt.	0	Stuart Corporation. (Wash.)	Seattle, Wash.	Stuart Building.
33	Fsh.	0	H. B. Kirby	do.	Bellingham, Wash.
34	Frt.	1	Edward G. Murray Lighterage Transportation Co. (N. Y.)	Albany, N. Y.	Waterford, N. Y.
35	Frt.	0	Alaska Packers Association (Calif.)	Seattle, Wash.	
36	Frt.	1	James P. McAllister	New York, N. Y.	17 State Street.
37	Frt.	1	Sprackels Bros. Commercial Co. (Calif.)	San Diego, Calif.	
38	Frt.	1	Grellett Collins	Philadelphia, Pa.	112 North Twelfth Street.
39	Frt.	0	G. W. Ninemire	Seattle, Wash.	Montesano, Wash.
40	Frt.	1	Hymen Feltoon	Philadelphia, Pa.	
41	Drg.	1	Stanley E. Smith	Corpus Christi, Tex.	
42	Frt.	1	R. S. Haight	New York, N. Y.	17 State Street.
43	Pas.	2	Grant Dean	Louisville, Ky.	Frankfort, Ky.
44	Frt.	3	Lehigh Coal & Navigation Co. (Pa.)	New York, N. Y.	143 Liberty Street.
45	Frt.	0	Anthony O'Boyle	do.	16 Bridge Street.
46	Frt.	0	Tacoma Tug Barge Co. (Wash.)	Tacoma, Wash.	228 Broadway.
47	Fer.	0	John H. Martin	Chattanooga, Tenn.	Mint, Tenn.
48	Fsh.	0	Sunny Point Packing Co. (Wash.)	Ketchikan, Alaska	
49	Frt.	2	B. & O. R. R. Co. (Md.)	Baltimore, Md.	Baltimore and Charles Streets.
50	Frt.	1	East Coast Lighterage Corporation (Del.)	New York, N. Y.	24 State Street.
51	Frt.	0	Salmon Bay Sand & Gravel Co. (Wash.)	Seattle, Wash.	Ballard Station.
52	Frt.	1	William Kenny	New York, N. Y.	449 Fifth Street (B.).
53	Pas.	0	J. R. Cresap	Pittsburgh, Pa.	Moundsville, W. Va.
54	Frt.	1	National Lighterage Co. (N. Y.)	New York, N. Y.	Pier 49, North River.
55	Pas.	0	Henry H. Mann	Evansville, Ind.	814 South Second Street.
56	Frt.	1	Grellett Collins	Philadelphia, Pa.	112 North Twelfth Street.
57	Frt.	0	American Yukon Navigation Co. (W. Va.)	Eagle, Alaska	Skagway, Alaska.
58	Frt.	1	Grellett Collins	Philadelphia, Pa.	112 North Twelfth Street.
59	Fsh.	1	Franco Italian Packing Co. (Calif.)	Los Angeles, Calif.	East San Pedro, Calif.
60	Frt.	1	New York & Cuba Mail S. S. Co. (Me.)	New York, N. Y.	Foot Wall Street.
61	Frt.	1	R. Lenahan Co. (N. Y.)	do.	29 Broadway.
62	Frt.	1	Keeler Transportation Line (N. Y.)	do.	1 Broadway.
63	Frt.	5	Moore Co. (Ga.)	Savannah, Ga.	913 Realty Building.
64	Frt.	1	W. F. & R. Boat Builders (N. Y.)	New York, N. Y.	Do.
65	Frt.	0	Northern Navigation Co. (N. J.)	Seward, Alaska	Bethel, Alaska.
66	Frt.	0	do.	do.	Do.
67	Frt.	1	Southern Transportation Co. (N. J.)	Philadelphia, Pa.	Commercial Trust Building.
68	Frt.	1	do.	do.	Do.
69	Pas.	0	R. J. Belland	Portland, Oreg.	Foot East Alden Street.
70	Fer.	1	Jno. W. Anderson	Nashville, Tenn.	Sycamore Landing, Tenn.
71	Pas.	1	R. P. Williamson	Memphis, Tenn.	East Sylamore, Ark.
72	Frt.	1	Armstrong Transportation Co. (N. J.)	New York, N. Y.	90 West Street.
73	Frt.	1	John Symington	do.	11 Moore Street.
74	Frt.	1	Arco Transportation Corporation (N. Y.)	Buffalo, N. Y.	Foot Austin Street.
75	Frt.	0	D. M. Crawford	Ogdensburg, N. Y.	Alexandria Bay, N. Y.
76	Drg.	0	M. Sullivan Dredging Co. (Mich.)	Detroit, Mich.	853 Iroquois Avenue.
77	Frt.	0	Merrill & Ring Lumber Co. (Wash.)	Seattle, Wash.	White Building.
78	Fsh.	0	Alaska Consolidated Canneries (Del.)	Ketchikan, Alaska	

<sup>a</sup> Formerly <sup>a</sup> British bark Routenbeck.  
<sup>b</sup> Danish bark Bellas.

## Unrigged Vessels

Line No.	Official No.	Rig	Name of vessel	Tonnage		Register dimensions			When built	Where built
				Gross	Net	Length	Breadth	Depth		
				<i>Feet</i>			<i>Feet</i>			
1	167254	Sew.	T. H. P. No. 5	28	28	50.0	16.0	4.4	1918	Port Blakely, Wash.
2	165633	Sew.	T. L. D. No. 1	195	195	94.8	26.7	9.1	1913	Sault Ste. Marie, Mich.
3	163672	Sew.	T. M. Co. No. 3	64	64	59.6	25.2	5.3	1901	Tacoma, Wash.
4	167533	Sew.	T. P. Co. No. 1	26	26	51.0	15.9	4.1	1919	Bellingham, Wash.
5	157534	Sew.	T. P. Co. No. 2	26	26	51.0	15.9	4.1	1919	do.
6	165126	Sew.	T. P. Co. No. 15	23	23	50.8	16.0	3.6	1913	Port Townsend, Wash.
7	165139	Sew.	T. P. Co. No. 10	8	8	35.9	10.0	3.2	1913	do.
8	165140	Sew.	T. P. Co. No. 17	5	5	32.3	8.0	2.6	1913	do.
9	164721	Sew.	T. H. P. Co. No. 1	24	24	50.2	16.0	3.5	1912	Port Blakely, Wash.
10	164722	Sew.	T. H. P. Co. No. 2	24	24	50.2	16.0	3.5	1912	do.
11	166220	Sew.	T. H. P. Co. No. 3	79	79	65.9	23.9	4.3	1916	do.
12	165325	Sew.	T. & C. No. 2 (steel)	351	351	115.0	25.2	11.6	1913	Ashtabula, Ohio
13	59542	Sew.	T. T. & B. Co. No. 1	120	120	80.0	31.0	5.7	1900	Tacoma, Wash.
14	59543	Sew.	T. T. & B. Co. No. 2	26	26	50.0	18.0	3.7	1900	do.
15	59584	Sew.	T. T. & B. Co. No. 3	192	192	90.0	30.8	8.0	1902	do.
16	162417	Sew.	T. T. & B. Co. No. 4	150	150	78.0	28.5	7.4	1905	do.
17	164782	Sew.	T. T. & B. Co. No. 4	111	111	77.8	28.0	6.0	1912	Seattle, Wash.
18	39777	Sew.	T. T. & B. Co. No. 5	129	129	85.0	25.8	7.1	1900	Tacoma, Wash.
19	162084	Sew.	T. T. & B. Co. No. 6	165	165	91.0	30.0	7.1	1905	do.
20	163047	Sew.	T. T. & B. Co. No. 7	29	29	51.4	18.6	4.1	1906	do.
21	163792	Sew.	T. T. & B. Co. No. 8	151	151	82.5	30.9	7.3	1909	do.
22	163832	Sew.	T. T. & B. Co. No. 9	180	180	86.3	30.7	8.4	1909	do.
23	168560	Sew.	T. T. & B. Co. No. 10	310	310	100.9	36.2	10.4	1922	Lakebay, Wash.
24	168604	Brg.	T. F. NEWMAN	1,205	1,133	174.5	40.1	20.0	1923	Cleveland, Ohio
25	163668	Brg.	T. H. Mullin	13	13	48.0	14.6	1.1	1908	Decatur, Ala.
26	169431	Brg.	T. H. Riddle	306	306	111.8	33.8	8.8	1924	Tottenville, N. Y.
27	164261	Brg.	T. H. Trahey	494	494	130.0	33.3	5.5	1910	St. Michael, Alaska
28	169423	Brg.	T. J. Kelleher	306	306	111.8	33.8	8.8	1924	Tottenville, N. Y.
29	169429	Brg.	T. M. Lynch	306	306	111.8	33.8	8.8	1921	do.
30	168519	Brg.	T. R. Finucane	240	240	101.4	21.5	10.7	1922	Kingston, N. Y.
31	59371	Brg.	T. S. Root	168	159	112.0	27.5	7.6	1871	New Baltimore, N. Y.
32	34282	Brg.	T. T. Quackenbush	299	299	78.0	28.2	6.7	1897	Brooklyn, N. Y.
33	164918	Sew.	Tacoma No. 1	26	26	53.8	16.5	3.7	1912	Tacoma, Wash.
34	163590	Sew.	Tacoma No. 2	125	125	85.8	26.4	6.7	1906	do.
35	163591	Sew.	Tacoma No. 3	53	53	61.0	24.2	4.3	1906	do.
36	163592	Sew.	Tacoma No. 4	53	53	61.0	24.2	4.3	1906	do.
37	163630	Sew.	Tacoma No. 5	63	63	61.0	24.5	5.1	1907	do.
38	164919	Sew.	Tacoma No. 6	37	37	61.0	20.7	3.6	1912	do.
39	59489	Brg.	Tacoma Mill Co. No. 1	140	140	75.7	36.6	6.0	1896	do.
40	59490	Brg.	Tacoma Mill Co. No. 2	230	230	101.0	36.6	7.3	1898	do.
41	167765	Brg.	Tague Bros.	395	395	107.0	28.2	12.5	1919	Kingston, N. Y.
42	167992	Brg.	Tague Sisters	457	457	114.0	29.0	13.1	1920	do.
43	164398	Sew.	Taku No. 1	22	22	50.0	16.4	3.5	1911	Port Blakely, Wash.
44	167551	Sew.	Taku No. 1	85	85	64.9	24.0	4.2	1919	do.
45	164399	Sew.	Taku No. 2	8	8	36.0	9.8	2.9	1911	do.
46	167614	Sew.	Taku No. 3	31	31	60.5	16.5	4.0	1919	Taku Harbor, Alaska
47	167615	Sew.	Taku No. 4	31	31	60.5	16.5	4.0	1919	do.
48	167617	Sew.	Taku No. 6	19	19	50.0	16.0	3.0	1919	do.
49	167618	Sew.	Taku No. 7	7	7	36.4	10.4	2.8	1919	do.
50	167919	Sew.	Taku No. 13	22	22	55.0	16.5	3.5	1920	do.
51	168234	Sew.	Taku No. 14	22	22	55.0	16.5	3.5	1920	do.
52	145904	Sew.	Talco	14	14	60.3	10.7	2.9	1903	Ballard, Wash.
53	163252	Brg.	Tampa	176	176	84.8	30.2	7.9	1906	Brooklyn, N. Y.
54	165724	Brg.	Tampa	473	473	201.3	23.8	11.0	1914	Elkton, Md.
55	168374	Brg.	TAMPA	580	500	146.5	34.0	11.2	1912	Philadelphia, Pa.
56	59482	Brg.	TANANA	383	355	100.3	35.2	5.4	1893	Elizabeth, N. J.
57	164446	Sew.	Tangent	498	492	151.0	36.5	10.1	1911	Superior, Wis.
58	169380	Brg.	TARBXTOWN	268	268	100.0	31.2	9.2	1925	Boston, Mass.
59	168035	Brg.	Taylor	525	525	116.0	31.3	14.5	1920	South Rondout, N. Y.
60	167091	Brg.	<sup>2</sup> Tebo No. 2	120	120	83.1	27.3	6.6	1910	Unknown
61	59606	Sew.	Teddy	267	267	101.0	32.3	9.2	1903	Stellacoom, Wash.
62	162683	Sew.	Teddy	165	165	91.0	30.0	7.1	1905	Tacoma, Wash.
63	163976	Brg.	Teddy	427	427	162.0	35.4	9.0	1909	Lake Charles, La.
64	168605	Brg.	<sup>3</sup> TEDDY BURKE	269	261	151.7	34.3	9.0	1883	Newburgh, N. Y.
65	166239	Brg.	TELLIQUA	11	11	55.0	15.0	1.7	1916	Knoxville, Tenn.
66	166478	Brg.	Temple	285	285	99.8	36.0	8.7	1916	Tottenville, N. Y.
67	163449	Sew.	Tenas	11	11	35.9	12.1	3.4	1908	Port Townsend, Wash.
68	167411	Brg.	Tennessee	915	888	214.0	32.0	14.3	1918	Chesapeake City, Md.
69	163979	Brg.	Tennessee Girl	427	427	162.6	35.4	9.0	1909	Lake Charles, La.
70	168547	Brg.	Terence O'Boyle	2,200	2,200	267.3	46.0	23.6	1910	Brunswick, Ga.
71	162895	Cnl.	Teresa M. Carey	106	99	93.5	17.5	7.6	1906	Whitehall, N. Y.
72	166489	Brg.	Terrell	295	295	100.0	36.0	9.1	1916	Tottenville, N. Y.
73	169108	Brg.	Tess	57	57	97.0	17.0	4.5	1924	Delanco, N. J.
74	167733	Sew.	TEXACO 155	398	393	135.0	34.2	9.2	1919	Bath, Me.
75	167767	Sew.	TEXACO 156	398	393	135.0	34.2	9.2	1919	do.
76	167768	Sew.	TEXACO 157	398	393	135.0	34.2	9.2	1919	do.
77	167769	Sew.	TEXACO 158	398	393	135.0	34.2	9.2	1919	do.
78	168087	Brg.	TEXACO 171	657	634	175.0	33.1	13.6	1920	do.
79	168090	Brg.	TEXACO 172	658	634	175.6	33.1	13.6	1921	do.
80	168102	Brg.	TEXACO 173	658	634	175.6	33.1	13.6	1921	do.

<sup>1</sup> Formerly scow Griffin No. 1.<sup>2</sup> Formerly barge McAllister Bros. No. 80.

# Unrigged Vessels

745

Line No.	Service	Crew	Name of owner	Home port	Address of owner
1	Fsh.	0	Alaska Consolidated Canneries (Del.)	Ketchikan, Alaska	
2	Frt.	1	T. L. Durocher Co. (Mich.)	Marquette, Mich.	Sault Ste. Marie, Mich.
3	Frt.	0	W. W. Osbiru	Seattle, Wash.	Aberdeen, Wash.
4	Fsh.	0	Todd Packing Co. (Wash.)	Juneau, Alaska	Todd, Alaska.
5	Fsh.	0	do.	do.	Do.
6	Fsh.	0	Sunny Point Packing Co. (Wash.)	Ketchikan, Alaska	Do.
7	Fsh.	0	do.	do.	Do.
8	Fsh.	0	do.	do.	Do.
9	Fsh.	0	Alaska Consolidated Canneries (Del.)	Ketchikan, Alaska	
10	Fsh.	0	do.	do.	
11	Fsh.	0	do.	do.	
12	Frt.	2	Thornton & Chester Milling Co. (N. Y.)	Buffalo, N. Y.	85 Dunn Building.
13	Frt.	1	Wheeler Osgood Co. (Wash.)	Tacoma, Wash.	1116 St. Paul Avenue.
14	Frt.	1	Olympia Oyster Co. (Wash.)	do.	Olympia, Wash.
15	Frt.	0	Tacoma Tug & Barge Co. (Wash.)	do.	228 Broadway.
16	Frt.	0	do.	do.	Do.
17	Frt.	0	Mrs. Katie Winkler	Seattle, Wash.	Bremerton, Wash.
18	Frt.	0	Tacoma Tug & Barge Co. (Wash.)	Tacoma, Wash.	228 Broadway.
19	Frt.	0	do.	do.	Do.
20	Frt.	1	Thomas S. Burley	do.	Do.
21	Frt.	0	Tacoma Tug & Barge Co. (Wash.)	do.	Do.
22	Frt.	0	do.	do.	Do.
23	Frt.	0	do.	do.	Do.
24	Frt.	6	Great Lakes Towing Co. (N. J.)	Duluth, Minn.	N. P. Dock, Seventh Avenue W.
25	Frt.	2	S. D. Johnson	Mobile, Ala.	Decatur, Ala.
26	Frt.	1	Wilson P. Foss	New York, N. Y.	250 Park Avenue.
27	Frt.	2	American Yukon Navigation Co. (W. Va.)	Eagle, Alaska	St. Michael, Alaska.
28	Frt.	1	Wilson P. Foss	New York, N. Y.	250 Park Avenue.
29	Frt.	1	do.	do.	Do.
30	Frt.	1	Kingston Dry Dock & Construction Co. (N. Y.)	Albany, N. Y.	Kingston, N. Y.
31	Frt.	2	Henry C. Rowe	New Haven, Conn.	Westerly, R. I.
32	Frt.	1	Southern Pacific Co. (Ky.)	New York, N. Y.	Pier 49, North River.
33	Frt.	0	Foss Launch & Tug Co. (Wash.)	Tacoma, Wash.	400 Dock Street.
34	Frt.	0	Harper Clay Products Co. (Wash.)	Seattle, Wash.	22 Lippy Building.
35	Frt.	0	Foss Launch & Tug Co. (Wash.)	Tacoma, Wash.	400 Dock Street.
36	Frt.	0	do.	do.	Do.
37	Frt.	0	do.	do.	Do.
38	Frt.	1	Oreas Lime Co.	Seattle, Wash.	332 Pioneer Building.
39	Frt.	0	Tacoma & Roche Harbor Lime Co.	do.	Roche Harbor, Wash.
40	Frt.	0	do.	do.	Do.
41	Frt.	1	W. F. & R. Boat Builders (N. Y.)	Albany, N. Y.	Kingston, N. Y.
42	Frt.	1	do.	do.	Do.
43	Fsh.	0	Libby, McNeill & Libby (Me.)	Juneau, Alaska	Taku Harbor, Alaska.
44	Frt.	0	do.	Seattle, Wash.	Marion Building.
45	Fsh.	0	do.	Juneau, Alaska	Taku Harbor, Alaska.
46	Fsh.	0	do.	do.	Do.
47	Fsh.	0	do.	do.	Do.
48	Fsh.	0	do.	do.	Do.
49	Fsh.	0	do.	do.	Do.
50	Fsh.	0	do.	do.	Do.
51	Fsh.	0	do.	do.	Do.
52	Frt.	0	Thomas A. Petersen	Nome, Alaska	Teller, Alaska.
53	Frt.	1	Clyde Steamship Co. (Me.)	New York, N. Y.	Pier 36, North River.
54	Frt.	2	Southern Transportation Co. (N. J.)	Philadelphia, Pa.	Commercial Trust Building.
55	Drg.	17	Standard Dredging Co. (N. J.)	New York, N. Y.	Woolworth Building.
56	Frt.	6	American Yukon Navigation Co. (W. Va.)	St. Michael, Alaska	
57	Frt.	7	Barnett and Record Co. (Minn.)	Duluth, Minn.	418 Lyceum Building.
58	Frt.	1	New York Central R. R. Co. (N. Y.)	New York, N. Y.	466 Lexington Avenue.
59	Frt.	1	Joseph W. Drayton	do.	1 Broadway.
60	Frt.	1	Erie Basin Towing & Hoisting Co. (N. Y.)	do.	25 Broadway.
61	Frt.	0	Foss Co. (Wash.)	Seattle, Wash.	Bolcom Dock.
62	Frt.	0	Foss Launch & Tug Co. (Wash.)	Tacoma, Wash.	400 Dock Street.
63	Frt.	1	Aiken Towboat & Barge Co. (Fla.)	Pensacola, Fla.	812 South Palafox Street.
64	Frt.	2	Samuel Tetenbaum	New York, N. Y.	253 Herzl Street (B.).
65	Fer.	0	F. J. Foute	Chattanooga, Tenn.	McGhee, Tenn.
66	Frt.	1	Mallory Steamship Co. (Me.)	New York, N. Y.	Pier 36, North River.
67	Frt.	0	Booth Fisheries Co. (Del.)	Seattle, Wash.	600 Marion Building.
68	Frt.	1	Southern Transportation Co. (N. J.)	Philadelphia, Pa.	Commercial Trust Building
69	Frt.	1	J. W. Scott	New Orleans, La.	305 Canal Commercial Building.
70	Frt.	2	Anthony O'Boyle	New York, N. Y.	16 Bridge Street.
71	Frt.	1	Patrick Carey	Albany, N. Y.	Kingston, N. Y.
72	Frt.	1	Mallory Steamship Co. (Me.)	New York, N. Y.	Pier 36, North River.
73	Frt.	0	Philadelphia Paper Manufacturing Co. (Pa.)	Philadelphia, Pa.	Manayunk, Pa.
74	Tnk.	1	Texas Co. (Tex.)	Port Arthur, Tex.	Doek 29.
75	Tnk.	1	do.	do.	Do.
76	Tnk.	1	do.	do.	Do.
77	Tnk.	1	do.	do.	Do.
78	Tnk.	5	Texas Steamship Co. (N. Y.)	New York, N. Y.	17 Battery Place.
79	Tnk.	5	do.	do.	Do.
80	Tnk.	5	do.	do.	Do.

1 Formerly st. s. John Rodgers.

Line No.	Official No.	Rig	Name of vessel	Tonnage		Register dimensions			When built	Where built	
				Gross	Net	Length	Breadth	Depth			
							<i>Feet</i>	<i>Feet</i>	<i>Feet</i>		
1	166548	Brg.	Texas.....	524	524	95.7	34.2	8.5	1916	Rondout, N. Y.....	
2	168086	Drg.	Texas.....	378	296	120.7	36.1	7.4	1912	Rome, N. Y.....	
3	162580	Scw.	Thebo.....	299	299	100.0	30.0	5.5	1905	Weare, Alaska.....	
4	168680	Scw.	The Clyde (composite).....	704	563	150.0	40.0	12.0	1922	Superior, Wis.....	
5	212443	Brg.	The Doctor.....	10	9	36.1	9.7	5.0	1914	Southwest Harbor, Me.....	
6	162918	Brg.	The Limit.....	688	641	164.0	45.0	10.0	1906	Superior, Wis.....	
7	208650	Brg.	The Twin.....	7	7	31.4	9.3	3.0	1911	Ketchikan, Alaska.....	
8	165185	Brg.	The Williams Line No. 20.....	209	209	89.1	32.2	8.5	1913	Brooklyn, N. Y.....	
9	166096	Brg.	Thekla.....	290	290	142.0	31.2	8.4	1915	Westlake, La.....	
10	166473	Brg.	Theodore.....	224	224	94.8	32.1	8.3	1916	Brooklyn, N. Y.....	
11	167382	Brg.	Theodore Miller, jr.....	236	222	105.3	22.5	10.5	1918	Cohoes, N. Y.....	
12	166761	Brg.	Theo. Tallaksen.....	360	360	113.7	36.1	9.7	1913	Rockland Lake, N. R.....	
13	167067	Brg.	Theodore H. Rohde.....	544	510	205.8	23.9	11.6	1919	Baltimore, Md.....	
14	59588	Cnl.	Theresa Kinney.....	105	99	97.5	17.5	7.6	1902	Watervliet, N. Y.....	
15	168548	Brg.	Theresa O'Boyle.....	2,200	2,200	267.3	46.0	23.6	1919	Brunswick, Ga.....	
16	164188	Sow.	36 (steel).....	352	352	109.0	33.0	11.4	1906	Buffalo, N. Y.....	
17	59580	Sow.	Thistle.....	18	18	45.0	15.4	3.7	1901	Anacortes, Wash.....	
18	163055	Sow.	Thlinket.....	20	20	50.0	15.8	3.2	1907	Seattle, Wash.....	
19	164389	Sow.	Thlinket.....	15	15	40.2	14.1	3.5	1911	Port Townsend, Wash.....	
20	213609	Sow.	Thomas.....	9	9	38.6	11.4	2.8	1915	St. Michael, Alaska.....	
21	166616	Brg.	Thomas Cleary.....	561	561	119.8	33.2	13.2	1917	Brooklyn, N. Y.....	
22	162619	Brg.	Thomas Clooney.....	574	568	149.5	31.6	8.3	1905	Lake Charles, La.....	
23	165499	Cnl.	Thomas Colombe.....	104	97	96.0	17.4	7.5	1913	Waterford, N. Y.....	
24	163179	Brg.	Thomas Gage.....	193	193	90.0	31.1	7.9	1906	West Haven, Conn.....	
25	167402	Brg.	Thomas Hale.....	337	332	105.0	26.0	12.5	1918	Kingston, N. Y.....	
26	164712	Brg.	Thomas Kelly, sr.....	409	409	114.4	29.1	12.5	1911	do.....	
27	59573	Brg.	Thomas McAndrew.....	295	295	106.3	26.0	10.7	1900	Rondout, N. Y.....	
28	163761	Brg.	Thomas McNally.....	422	422	182.1	23.8	11.0	1909	Elkton, Md.....	
29	59473	Brg.	Thos. Mason.....	279	279	101.9	25.6	10.8	1893	Port Richmond, N. Y.....	
30	163875	Brg.	Thomas Monk.....	385	385	112.0	28.3	12.2	1908	Kingston, N. Y.....	
31	162143	Brg.	Thomas O'Brien.....	317	317	107.2	26.6	11.5	1903	Rondout, N. Y.....	
32	168317	Brg.	Thos. Palmer.....	457	457	90.1	30.2	9.5	1906	Perth Amboy, N. J.....	
33	24989	Brg.	Thomas Quayle.....	610	567	184.1	32.5	11.7	1918	Cleveland, Ohio.....	
34	167320	Brg.	Thomas Reddy.....	454	447	114.0	29.0	13.1	1918	Kingston, N. Y.....	
35	167266	Brg.	Thomas Tomlinson.....	422	418	114.0	29.0	12.4	1918	do.....	
36	162939	Cnl.	Thos. A. McMullen.....	108	108	94.7	17.7	7.7	1902	Moses Kill, N. Y.....	
37	163898	Cnl.	Thomas A. Tucker.....	126	115	93.0	17.5	8.0	1908	Watervliet, N. Y.....	
38	59600	Brg.	Thos. F. Dwyer.....	224	224	94.8	23.1	10.6	1902	Kingston, N. Y.....	
39	167803	Brg.	Thomas F. Keane.....	364	364	99.2	29.4	12.1	1920	Mariners Harbor, N. Y.....	
40	166508	Brg.	Thomas F. Murphy.....	352	352	107.8	26.8	11.4	1916	Kingston, N. Y.....	
41	162768	Cnl.	Thomas J. Carbray.....	103	97	96.6	17.6	8.0	1906	Fort Ann, N. Y.....	
42	59592	Brg.	Thomas J. Cleaver.....	385	385	168.2	23.8	11.0	1897	Elkton, Md.....	
43	164618	Cnl.	Thomas J. Deegan.....	135	128	97.0	17.6	8.7	1911	Whitehall, N. Y.....	
44	164649	Cnl.	Thomas J. McNally.....	106	99	96.0	17.5	7.8	1911	Rondout, N. Y.....	
45	164457	Cnl.	Thos. J. Smith.....	103	97	94.0	17.4	7.6	1911	Waterford, N. Y.....	
46	168193	Cnl.	Thomas L. Gorham.....	148	148	95.0	17.2	9.1	1906	Tonawanda, N. Y.....	
47	167021	Cnl.	Thomas M. Finnican.....	166	161	96.5	19.9	9.1	1919	Cohoes, N. Y.....	
48	168251	Brg.	Thomas P. Brenack.....	447	447	112.0	29.0	13.1	1921	Kingston, N. Y.....	
49	164005	Brg.	Thos. S. Dwyer.....	397	397	110.3	29.3	11.6	1908	Sleightsburg, N. Y.....	
50	59583	Brg.	Thos. V. Patterson.....	172	172	100.0	18.4	9.7	1901	Brooklyn, N. Y.....	
51	166914	Brg.	Thos. Edison Mulqueen.....	473	473	114.6	30.7	13.4	1917	Kingston, N. Y.....	
52	165483	Cnl.	Thompson Griffin.....	48	46	90.0	14.6	5.7	1910	Hudson Falls, N. Y.....	
53	166177	Sew.	Thompson No. 1.....	13	18	42.0	16.0	3.0	1911	Marine City, Mich.....	
54	164648	Cnl.	Thompson Smith.....	105	99	96.0	17.5	7.3	1911	Waterford, N. Y.....	
55	163950	Sew.	Thor.....	44	44	61.1	22.3	4.0	1909	Utsaladdy, Wash.....	
56	59581	Scw.	Thorn.....	19	18	45.0	15.4	3.7	1901	Anacortes, Wash.....	
57	168498	Brg.	Thornwood.....	481	481	100.0	32.3	8.8	1922	Brooklyn, N. Y.....	
58	167991	Brg.	Three Sisters.....	535	535	117.5	31.0	14.1	1920	Kingston, N. Y.....	
59	167946	Brg.	Three Sons.....	535	535	117.5	31.0	14.1	1920	do.....	
60	166885	Drg.	TIGER.....	102	102	86.0	26.3	5.0	1915	Fort Wayne, Ind.....	
61	169032	Brg.	Tilmon.....	6	6	56.4	9.9	1.9	1924	Hartsville, Tenn.....	
62	168941	Brg.	Tim Kearns.....	499	499	116.7	29.7	13.6	1924	Kingston, N. Y.....	
63	165005	Brg.	Tloga.....	468	435	100.0	31.0	9.0	1912	West New York, N. Y.....	
64	169173	Sew.	Tipperary.....	304	299	114.6	33.5	9.2	1918	Buffalo, N. Y.....	
65	162261	Drg.	TIPPERARY BOY.....	379	291	100.0	32.0	9.0	1901	Wilmington, Del.....	
66	163105	Brg.	Tip Top.....	410	410	110.0	28.0	13.0	1907	Perth Amboy, N. J.....	
67	59438	Brg.	Tivoli.....	455	422	110.6	30.0	7.5	1890	Brooklyn, N. Y.....	
68	145078	Brg.	TIVOLI.....	381	364	175.1	32.2	9.8	1894	Sparrows Point, Md.....	
69	166032	Sew.	Toad No. 1.....	5	5	36.3	9.2	2.1	1915	Anacortes, Wash.....	
70	168877	Brg.	Toadsuck Barge.....	10	10	46.1	11.1	2.5	1923	Bigelow, Ark.....	
71	165658	Sew.	Todd No. 1.....	93	93	56.6	21.6	4.1	1914	Seattle, Wash.....	
72	167731	Brg.	Togo Ferry.....	6	6	48.5	9.9	1.6	1919	Earl, Ark.....	
73	166004	Brg.	Togus.....	57	43	65.0	20.0	4.4	1915	Belfast, Me.....	
74	166037	Brg.	Togus No. 2.....	67	52	65.0	20.0	5.3	1915	Castine, Me.....	
75	166586	Brg.	Toledo.....	233	233	101.3	29.9	8.7	1916	Brooklyn, N. Y.....	
76	166614	Brg.	Toledo.....	305	305	80.6	28.0	7.3	1916	do.....	
77	168435	Brg.	TOLEDO.....	351	343	135.0	34.0	8.8	1922	Chester, Pa.....	

<sup>1</sup> Formerly barge Cullen No. 175.

<sup>2</sup> Formerly barge J. W. Rakestraw.

<sup>3</sup> Formerly canal boat Robert H. Cook.

<sup>4</sup> Formerly U. S. Q. M. C. barge 711.



Line No.	Serv-ice	Crew	Name of owner	Home port	Address of owner
1	Frt.	1	Southern Pacific Co. (Ky.)	New York, N. Y.	Pier 40, North River.
2	Drg.	13	Great Lakes Dredge & Dock Co. (N. J.)	Duluth, Minn.	First National Bank Building.
3	Frt.	1	American Yukon Navigation Co. (W. Va.)	Eagle, Alaska	Skagway, Alaska.
4	Frt.	6	Whitney Bros. Co. (Wis.)	Duluth, Minn.	Superior, Wis.
5	Misc.	1	Standard Oil Co. of New York (N. Y.)	Ellsworth, Me.	Bar Harbor, Me.
6	Frt.	4	Whitney Brothers Co. (Wis.)	Duluth, Minn.	Superior, Wis.
7	Fsh.	1	P. J. Burke	Ketchikan, Alaska	
8	Frt.	1	Williams Line (N. Y.)	New York, N. Y.	19 South Street.
9	Frt.	1	Gulf Export & Transportation Co. (Tex.)	Port Arthur, Tex.	Beaumont, Tex.
10	Frt.	1	L. Boyer's Sons Co. (N. J.)	New York, N. Y.	82 Beaver Street.
11	Frt.	1	Napoleon Miner	do.	11 Moore Street.
12	Frt.	1	New York Trap Rock Corporation (N. Y.)	do.	101 Park Avenue.
13	Frt.	4	Eastern Transportation Co. (Del.)	Wilmington, Del.	Ford Building.
14	Frt.	1	Thomas J. Burns	Albany, N. Y.	
15	Frt.	2	Anthony O'Boyle	New York, N. Y.	16 Bridge Street.
16	Frt.	1	Great Lakes Dredge & Dock Co. (N. J.)	Duluth, Minn.	First National Bank Building.
17	Frt.	0	Booth Fisheries Co. (Del.)	Seattle, Wash.	600 Marion Building.
18	Fsh.	0	Sunny Point Packing Co. (Wash.)	Ketchikan, Alaska	
19	Fsh.	0	do.	do.	
20	Fsh.	0	Arctic Whaling & Fisheries Co. (Alaska)	Nome, Alaska	
21	Frt.	0	Cleary Bros. (N. Y.)	New York, N. Y.	116 Broad Street.
22	Frt.	2	Aiken Towboat & Barge Co. (Fla.)	Pensacola, Fla.	South Palafox Street.
23	Frt.	1	John E. Matton	Albany, N. Y.	Waterford, N. Y.
24	Frt.	1	Simmons Transportation Co. (N. Y.)	New York, N. Y.	44 Whitehall Street.
25	Frt.	1	Jacob Rice	Albany, N. Y.	Kingston, N. Y.
26	Frt.	1	Marie Ryan	New York, N. Y.	2011 Newkirk Avenue (B.).
27	Frt.	0	Thomas McAndrew, jr.	do.	Kingston, N. Y.
28	Frt.	1	James J. McNally	Philadelphia, Pa.	Bullitt Building.
29	Frt.	0	Alfred Trudell	New York, N. Y.	1 Broadway.
30	Frt.	0	Thomas Monk, jr.	do.	Do.
31	Frt.	1	Thomas O'Brien	do.	33 Coenties Slip.
32	Frt.	1	Wright & Cobb Lighterage Co. (N. Y.)	do.	17 Battery Place.
33	Frt.	7	H. N. Jax	Toledo, Ohio.	1749 Summit Street.
34	Frt.	1	Meslek & Meslek (N. J.)	New York, N. Y.	1 Broadway.
35	Frt.	0	Kingston Holding Corporation (N. Y.)	do.	143 Liberty Street.
36	Frt.	1	Harry Bunce	Albany, N. Y.	Waterford, N. Y.
37	Frt.	1	Carrie C. Tucker	do.	Port Ewan, N. Y.
38	Frt.	1	W. J. Crocker	New York, N. Y.	One hundred and seventy-first street and Harlem River.
39	Frt.	1	Thomas F. Keane	do.	29 Broadway.
40	Frt.	0	Daniel J. Murphy	do.	
41	Frt.	1	Lake Champlain Transportation Co. (N. Y.)	Albany, N. Y.	Whitehall, N. Y.
42	Frt.	1	John J. Dempsey	Philadelphia, Pa.	Bullitt Building.
43	Frt.	1	S. E. Newell	Albany, N. Y.	436 Livingston Avenue.
44	Frt.	1	Michael McNally	do.	Kingston, N. Y.
45	Frt.	1	Lake Champlain Transportation Co. (N. Y.)	do.	Whitehall, N. Y.
46	Frt.	1	Edward F. Malia	do.	Kingston, N. Y.
47	Frt.	1	Julia V. Guerin	Rouses Point, N. Y.	Champlain, N. Y.
48	Frt.	1	Cleary Bros. (N. Y.)	New York, N. Y.	116 Broad Street.
49	Frt.	0	Thomas S. Jordan	do.	West New York, N. J.
50	Frt.	1	McKee Coal Co. (N. Y.)	do.	Staten Island, N. Y.
51	Frt.	1	D. J. Mulqueen	do.	185 Dahill Road (B.).
52	Frt.	1	Griffin Lumber Co.	Albany, N. Y.	Hudson Falls, N. Y.
53	Frt.	1	General Casualty & Surety Co. (Mich.)	Detroit, Mich.	
54	Frt.	1	Estate of Alfred A. Hunt	Albany, N. Y.	Schuylerville, N. Y.
55	Frt.	0	American Tug Boat Co. (Wash.)	Port Townsend, Wash.	Everett, Wash.
56	Frt.	0	Booth Fisheries Co. (Del.)	Seattle, Wash.	600 Marion Building.
57	Frt.	1	New York Central R. R. Co. (N. Y.)	New York, N. Y.	6 Beaver Street.
58	Frt.	1	K. Mandell & Co.	do.	33 Rector Street.
59	Frt.	1	W. F. & R. Boat Builders (N. Y.)	Albany, N. Y.	Kingston, N. Y.
60	Drg.	3	Thomas F. Hickler	Detroit, Mich.	1423 St. Clair Avenue.
61	Fer.	2	J. L. Lecornu	Nashville, Tenn.	
62	Frt.	1	W. E. Hedger Co. (N. Y.)	New York, N. Y.	25 Broadway.
63	Frt.	1	New York Central R. R. Co. (N. Y.)	do.	6 Beaver Street.
64	Frt.	1	Frank P. Scully	Cambridge, Md.	118 First Street.
65	Frt.	1	Dunbar & Sullivan Dredging Co. (N. Y.)	Buffalo, N. Y.	Erle County Bank Building.
66	Frt.	1	William Wilson	New York, N. Y.	1 Broadway.
67	Frt.	1	New York Central R. R. Co. (N. Y.)	do.	6 Beaver Street.
68	Frt.	2	Diamond Steamboat & Wrecking Co.	Wilmington, N. C.	
69	Frt.	0	Marion Johnson	Seattle, Wash.	Anacortes, Wash.
70	Pas.	1	Alford Hardin	Memphis, Tenn.	Conway, Ark.
71	Frt.	0	Todd Dry Docks (Wash.)	Seattle, Wash.	1801 Sixteenth Avenue SW.
72	Pas.	1	Joe Wood	Memphis, Tenn.	Parkin, Ark.
73	Frt.	2	Snow Marine Co. (Me.)	Rockland, Me.	63 Masonic Street.
74	Frt.	2	do.	do.	Do.
75	Frt.	1	New York Central R. R. Co. (N. Y.)	New York, N. Y.	6 Beaver Street.
76	Frt.	1	B. & O. R. R. Co. (Md.)	Baltimore, Md.	Baltimore and Charles Streets.
77	Tnk.	2	Sun Oil Co. (N. J.)	Philadelphia, Pa.	Finance Building.

1 Formerly scow Standard No. 2.

## Unrigged Vessels

Line No.	Official No.	Rig	Name of vessel	Tonnage		Register dimensions			When built	Where built
				Gross	Net	Length	Breadth	Depth		
							<i>Feet</i>	<i>Feet</i>	<i>Feet</i>	
1	163185	Sew.	Tom.....	57	57	66.0	20.2	5.0	1907	La Conner, Wash.
2	166954	Brg.	Tom Scully.....	422	418	114.0	29.0	12.4	1917	Rondout, N. Y.
3	59528	Brg.	Tonawanda.....	417	393	101.0	30.0	7.6	1899	Brooklyn, N. Y.
4	168207	Cnl.	Tonawanda.....	160	160	96.9	17.6	10.0	1911	Tonawanda, N. Y.
5	51274	Brg.	Totuskey.....	283	283	125.2	23.4	10.6	1909	Eikton, Md.
6	167348	Brg.	Tower.....	523	523	121.1	30.1	13.1	1918	South Rondout, N. Y.
7	166738	Scw.	Townsend.....	11	11	36.0	14.8	3.0	1917	Algonac, Mich.
8	167079	Scw.	Townsend No. 2.....	18	18	45.0	15.0	3.0	1912	Wyandotte, Mich.
9	162175	Sew.	Tracy.....	78	78	64.0	26.0	5.1	1904	Anderson Island, Wash.
10	163740	Scw.	Trader.....	125	125	80.1	26.7	6.9	1909	Gertrude, Wash.
11	166588	Scw.	Trader.....	117	117	61.0	20.3	5.4	1916	Everett, Wash.
12	165177	Scw.	Trader No. 2.....	31	31	45.0	18.0	4.5	1913	Gertrude, Wash.
13	168261	Scw.	Trader No. 3.....	6	6	28.3	12.1	2.3	1921	do.
14	168122	Brg.	<sup>3</sup> Transco No. 25.....	377	377	117.0	36.7	9.8	1920	Kingston, N. Y.
15	168172	Brg.	<sup>4</sup> Transco No. 26.....	294	294	106.8	34.8	8.9	1919	Jersey City, N. J.
16	167052	Brg.	<sup>4</sup> Transco No. 27.....	306	306	115.0	33.0	8.7	1915	Astoria, N. Y.
17	167050	Brg.	<sup>6</sup> Transco No. 28.....	252	252	101.9	33.1	8.1	1912	Rondout, N. Y.
18	167292	Sew.	Transformer No. 1.....	43	43	41.0	18.4	4.6	1912	St. Louis, Mo.
19	165219	Brg.	Transit.....	435	422	100.0	31.4	8.1	1913	Mariners Harbor, N. Y.
20	167934	Brg.	TRANSMARINE No. 100.....	206	206	100.4	21.6	10.9	1920	Newark, N. J.
21	167935	Brg.	TRANSMARINE No. 101.....	206	206	100.4	21.6	10.9	1920	do.
22	167936	Brg.	TRANSMARINE No. 102.....	206	206	100.4	21.6	10.9	1920	do.
23	167937	Brg.	TRANSMARINE No. 103.....	206	206	100.4	21.6	10.9	1920	do.
24	167954	Brg.	TRANSMARINE No. 104.....	206	206	100.4	21.6	10.9	1920	do.
25	167955	Brg.	TRANSMARINE No. 105.....	206	206	100.4	21.6	10.9	1920	do.
26	167956	Brg.	TRANSMARINE No. 106.....	206	206	100.4	21.6	10.9	1920	do.
27	167957	Brg.	TRANSMARINE No. 107.....	206	206	100.4	21.6	10.9	1920	do.
28	168161	Brg.	TRANSMARINE No. 108.....	197	197	100.4	21.6	10.9	1921	do.
29	168162	Brg.	TRANSMARINE No. 109.....	197	197	100.4	21.6	10.9	1921	do.
30	168163	Brg.	TRANSMARINE No. 110.....	197	197	100.4	21.6	10.9	1921	do.
31	168164	Brg.	TRANSMARINE No. 111.....	197	197	100.4	20.6	10.9	1921	do.
32	168165	Brg.	TRANSMARINE No. 112.....	197	197	100.4	20.6	10.9	1921	do.
33	168166	Brg.	TRANSMARINE No. 113.....	197	197	100.4	20.6	10.9	1921	do.
34	168167	Brg.	TRANSMARINE No. 114.....	197	197	100.4	20.6	10.9	1921	do.
35	168168	Brg.	TRANSMARINE No. 115.....	197	197	100.4	20.6	10.9	1921	do.
36	168157	Brg.	TRANSMARINE No. 116.....	206	206	100.4	21.6	10.9	1921	do.
37	168158	Brg.	TRANSMARINE No. 117.....	206	206	100.4	21.6	10.9	1921	do.
38	168159	Brg.	TRANSMARINE No. 118.....	206	206	100.4	21.6	10.9	1921	do.
39	168160	Brg.	TRANSMARINE No. 119.....	206	206	100.4	21.6	10.9	1921	do.
40	168382	Brg.	TRANSMARINE No. 120.....	218	206	101.7	20.5	10.7	1922	do.
41	168383	Brg.	TRANSMARINE No. 121.....	218	206	101.7	20.5	10.7	1922	do.
42	168384	Brg.	TRANSMARINE No. 122.....	218	206	101.7	20.5	10.7	1922	do.
43	168385	Brg.	TRANSMARINE No. 123.....	218	206	101.7	20.5	10.7	1922	do.
44	168386	Brg.	TRANSMARINE No. 124.....	218	206	101.7	20.5	10.7	1922	do.
45	168387	Brg.	TRANSMARINE No. 125.....	218	206	101.7	20.5	10.7	1922	do.
46	168388	Brg.	TRANSMARINE No. 126.....	218	206	101.7	20.5	10.7	1922	do.
47	168389	Brg.	TRANSMARINE No. 127.....	218	206	101.7	20.5	10.7	1922	do.
48	168390	Brg.	TRANSMARINE No. 128.....	218	206	101.7	20.5	10.7	1922	do.
49	168391	Brg.	TRANSMARINE No. 129.....	218	206	101.7	20.5	10.7	1922	do.
50	164552	Sew.	Transport.....	11	11	35.7	11.8	3.0	1911	Richardson, Wash.
51	59507	Sew.	Trap Scow No. 1.....	7	7	37.6	12.0	2.6	1899	New Whatcom, Wash.
52	59508	Sew.	Trap Scow No. 2.....	7	7	37.6	12.0	2.6	1899	do.
53	59509	Sew.	Trap Scow No. 3.....	7	7	37.6	12.0	2.6	1899	do.
54	169249	Sew.	Trap Scow No. 3.....	10	10	36.2	11.1	3.1	1924	Eliza Island, Wash.
55	169250	Sew.	Trap Scow No. 4.....	10	10	36.2	11.1	3.1	1925	do.
56	59511	Sew.	Trap Scow No. 5.....	7	7	37.6	12.0	2.6	1899	New Whatcom, Wash.
57	59517	Sew.	Trap Scow No. 10.....	7	7	37.6	12.0	2.6	1899	do.
58	59520	Sew.	Trap Scow No. 13.....	7	7	37.6	12.0	2.6	1899	do.
59	59521	Sew.	Trap Scow No. 14.....	7	7	37.6	12.0	2.6	1899	do.
60	59522	Sew.	Trap Scow No. 15.....	7	7	37.6	12.0	2.6	1899	do.
61	59523	Sew.	Trap Scow No. 16.....	7	7	37.6	12.0	2.6	1899	do.
62	59525	Sew.	Trap Scow No. 18.....	7	7	37.6	12.0	2.6	1899	do.
63	59548	Sew.	Trap Scow No. 19.....	7	7	37.6	12.0	2.6	1900	do.
64	59549	Sew.	Trap Scow No. 20.....	7	7	37.6	12.0	2.6	1900	do.
65	59554	Sew.	Trap Scow No. 21.....	7	7	36.2	11.6	2.6	1900	do.
66	59556	Sew.	Trap Scow No. 23.....	7	7	36.2	11.6	2.6	1900	do.
67	59557	Sew.	Trap Scow No. 24.....	7	7	36.2	11.6	2.6	1900	do.
68	59559	Sew.	Trap Scow No. 26.....	7	7	36.2	11.7	2.6	1900	do.
69	59560	Sew.	Trap Scow No. 27.....	7	7	36.2	11.7	2.5	1900	do.
70	59565	Sew.	Trap Scow No. 30.....	7	7	36.2	11.7	2.5	1900	do.
71	165821	Sew.	Trap Scow No. 31.....	10	10	35.0	10.3	3.8	1914	South Bellingham, Wash.
72	167374	Brg.	<sup>7</sup> Treaty.....	488	480	115.5	31.0	13.6	1918	Kingston, N. Y.
73	165215	Brg.	Tremley Transportation Co. No. 4.....	417	417	130.8	34.2	10.3	1912	Brooklyn, N. Y.
74	166801	Brg.	Tremley Transportation Co. No. 5.....	205	205	99.0	31.2	8.1	1913	Mariners Harbor, N. Y.

<sup>1</sup> Formerly barge John F. Golnek.  
<sup>2</sup> Formerly barge Minnie N. Saylor.

<sup>3</sup> Formerly barge Italy.  
<sup>4</sup> Formerly barge Fiume.

# Unrigged Vessels

749

Line No.	Service	Crew	Name of owner	Home port	Address of owner
1	Frtn.	0	Geo. V. Nolte	Seattle, Wash.	Bellingham, Wash.
2	Frtn.	1	James McWilliams Blue Line (N. J.)	New York, N. Y.	1 Broadway.
3	Frtn.	1	New York Central R. R. Co. (N. Y.)	do.	6 Beaver Street.
4	Frtn.	1	Lake Champlain Transportation Co. (N. Y.)	Albany, N. Y.	Whitehall, N. Y.
5	Frtn.	1	Bronx Barge Corporation (N. Y.)	New York, N. Y.	One hundred and fifty-second Street and Harlem River.
6	Frtn.	0	Owen McCaffrey's Sons (N. Y.)	do.	1 Broadway.
7	Frtn.	2	B. D. Townsend	Port Huron, Mich.	Algonac, Mich.
8	Frtn.	1	H. H. Townsend	do.	Do.
9	Frtn.	0	Cascade Tug Boat Co. (Wash.)	Tacoma, Wash.	Milwaukee Waterway.
10	Frtn.	0	C. S. Barlow & Sons (Wash.)	do.	1715 Dock Street.
11	Frtn.	0	Ketchikan Power Co. (Alaska)	Ketchikan, Alaska	
12	Frtn.	0	Philt Parr	Tacoma, Wash.	Meridian, Wash.
13	Frtn.	0	Martin Cammon	do.	Gertrude, Wash.
14	Frtn.	3	Submarine Boat Corporation (N. Y.)	New York, N. Y.	11 Pine Street.
15	Frtn.	1	do.	do.	Do.
16	Frtn.	1	do.	do.	Do.
17	Frtn.	1	do.	do.	Do.
18	Frtn.	1	Simon Meyers	Minneapolis, Minn.	638 McKnight Building.
19	Frtn.	1	New York Central R. R. Co. (N. Y.)	New York, N. Y.	6 Beaver Street.
20	Frtn.	1	Submarine Boat Corporation (N. Y.)	do.	5 Nassau Street.
21	Frtn.	1	do.	do.	Do.
22	Frtn.	1	do.	do.	Do.
23	Frtn.	1	do.	do.	Do.
24	Frtn.	2	do.	do.	Do.
25	Frtn.	2	do.	do.	Do.
26	Frtn.	2	do.	do.	Do.
27	Frtn.	2	do.	do.	Do.
28	Frtn.	1	do.	do.	Do.
29	Frtn.	1	do.	do.	Do.
30	Frtn.	1	do.	do.	Do.
31	Frtn.	1	do.	do.	Do.
32	Frtn.	1	do.	do.	Do.
33	Frtn.	1	do.	do.	Do.
34	Frtn.	1	do.	do.	Do.
35	Frtn.	1	do.	do.	Do.
36	Frtn.	1	do.	do.	Do.
37	Frtn.	1	do.	do.	Do.
38	Frtn.	1	do.	do.	Do.
39	Frtn.	1	do.	do.	Do.
40	Frtn.	1	do.	do.	Do.
41	Frtn.	1	do.	do.	Do.
42	Frtn.	1	do.	do.	Do.
43	Frtn.	1	do.	do.	Do.
44	Frtn.	1	do.	do.	Do.
45	Frtn.	1	do.	do.	Do.
46	Frtn.	1	do.	do.	Do.
47	Frtn.	1	do.	do.	Do.
48	Frtn.	1	do.	do.	Do.
49	Frtn.	1	do.	do.	Do.
50	Frtn.	0	H. H. Davis	Seattle, Wash.	Friday Harbor, Wash.
51	Fsh.	0	Pacific American Fisheries (Mo.)	do.	South Bellingham, Wash.
52	Fsh.	0	do.	do.	Do.
53	Fsh.	0	do.	do.	Do.
54	Fsh.	0	do.	do.	Do.
55	Fsh.	0	do.	do.	Do.
56	Fsh.	0	do.	do.	Do.
57	Fsh.	0	do.	do.	Do.
58	Frtn.	0	C. H. Loomis	do.	Oak Harbor, Wash.
59	Fsh.	0	Pacific American Fisheries (Me.)	do.	South Bellingham, Wash.
60	Fsh.	0	do.	do.	Do.
61	Fsh.	0	do.	do.	Do.
62	Fsh.	0	do.	do.	Do.
63	Fsh.	0	do.	do.	Do.
64	Frtn.	0	do.	do.	Do.
65	Fsh.	0	do.	do.	Do.
66	Fsh.	0	do.	do.	Do.
67	Fsh.	0	do.	do.	Do.
68	Fsh.	0	do.	do.	Do.
69	Fsh.	0	do.	do.	Do.
70	Fsh.	0	do.	do.	Do.
71	Fsh.	0	do.	do.	Do.
72	Frtn.	1	Anthony O'Boyle	New York, N. Y.	16 Bridge Street.
73	Frtn.	1	Tremley Transportation Co. (N. J.)	do.	347 Madison Avenue.
74	Frtn.	1	do.	do.	Do.

<sup>5</sup> Formerly barge Sleilly.

<sup>3</sup> Formerly barge Saint Alphonsus.

<sup>6</sup> Formerly barge Cullen No. 110.

Line No.	Official No.	Rig	Name of vessel	Tonnage		Register dimensions			When built	Where built	
				Gross	Net	Length	Breadth	Depth			
							Feet	Feet	Feet		
1	166913	Brg.	Tremley Transportation Co. No. 6.	206	206	90.0	31.2	8.1	1917	Brooklyn, N. Y.	
2	166260	Brg.	Tremont	192	192	104.4	28.9	7.1	1890	East Boston, Mass.	
3	162810	Brg.	Trent	372	372	167.0	23.7	17.0	1898	Elkton, Md.	
4	168906	Brg.	TRENTON	200	200	110.1	22.8	9.7	1924	Chester, Pa.	
5	166993	Brg.	Trieste	280	280	113.0	32.5	8.6	1908	Brooklyn, N. Y.	
6	59463	Brg.	Trilby	460	460	98.0	34.0	7.4	1883	Boston, Mass.	
7	163530	Sew.	Trinder	619	619	150.0	35.0	6.7	1908	Ballard, Wash.	
8	166677	Brg.	Tripoli	190	190	91.0	31.3	7.6	1914	Roundout, N. Y.	
9	59645	Brg.	Triton	281	281	149.2	23.5	9.1	1893	Elkton, Md.	
10	59531	Brg.	True Blue	415	415	115.0	28.0	12.8	1899	South Roundout, N. Y.	
11	165394	Brg.	Tuckahoe	466	466	200.4	23.8	11.0	1913	Chesapeake City, Md.	
12	165490	Brg.	Tucson	283	283	105.8	34.1	7.8	1913	Brooklyn, N. Y.	
13	169104	Drq.	Turbine	508	419	136.2	40.0	9.0	1910	St. Johns, Ore.	
14	164223	Brg.	Turtle	45	39	55.0	20.0	4.9	1906	Hammond, N. Y.	
15	168209	Brg.	12 MILE	8	8	35.4	10.7	2.6	1914	Grafton, Ill.	
16	59598	Brg.	20th Century	75	75	68.4	16.3	7.0	1901	Buffalo, N. Y.	
17	169091	Brg.	Twin Creek Ferry	6	6	54.0	10.5	1.7	1921	Twin Creek, Ark.	
18	163010	Brg.	Twins	210	210	100.3	30.1	7.9	1901	Brooklyn, N. Y.	
19	165081	Sew.	Two Brothers	172	172	95.0	28.0	7.4	1912	Port Blakely, Wash.	
20	167671	Brg.	2 Pikes	83	83	92.0	28.2	4.0	1919	Louisiana, Mo.	
21	163123	Sew.	Tyee	73	73	69.9	24.0	5.6	1907	Port Townsend, Wash.	
22	160521	Brg.	Tyler	278	278	100.4	36.0	8.7	1916	Tottenville, N. Y.	
23	167642	Brg.	Tyler	486	486	114.8	30.0	13.4	1919	South Roundout, N. Y.	
24	162333	Brg.	Tyrconnell	350	350	111.0	26.6	11.6	1904	Brooklyn, N. Y.	
25	145697	Brg.	TYRONE	2,117	1,862	300.8	41.0	21.6	1895	Cleveland, Ohio	
26	167476	Brg.	U. S. 101 (concrete)	294	257	149.0	21.2	10.4	1918	Detroit, Mich.	
27	167724	Brg.	U. S. 102 (concrete)	306	274	149.3	21.1	10.3	1919	do	
28	167717	Brg.	U. S. 105 (concrete)	306	274	149.3	21.1	10.3	1919	do	
29	167555	Brg.	U. S. 108 (composite)	294	257	149.0	21.2	10.4	1918	Fort Edward, N. Y.	
30	167713	Brg.	U. S. 107 (concrete)	294	257	149.0	21.2	10.4	1919	do	
31	167714	Brg.	U. S. 108 (concrete)	294	257	149.0	21.2	10.4	1919	do	
32	167707	Brg.	U. S. 109 (concrete)	294	257	149.0	21.2	10.4	1919	do	
33	167761	Brg.	U. S. 111 (concrete)	294	257	149.0	21.2	10.4	1919	do	
34	167762	Brg.	U. S. 112 (concrete)	294	257	149.0	21.2	10.4	1919	do	
35	167556	Brg.	U. S. 114 (composite)	294	257	149.0	21.2	10.4	1918	Ithaca, N. Y.	
36	167047	Brg.	U. S. 115 (concrete)	303	269	149.3	21.1	10.1	1919	do	
37	167648	Brg.	U. S. 116 (concrete)	303	269	149.3	21.1	10.1	1919	do	
38	167830	Brg.	U. S. 118 (concrete)	306	276	148.6	21.0	10.4	1919	Tonawanda, N. Y.	
39	167831	Brg.	U. S. 119 (concrete)	306	276	148.6	21.0	10.4	1919	do	
40	167832	Brg.	U. S. 120 (concrete)	306	276	148.6	21.0	10.4	1919	do	
41	167833	Brg.	U. S. 121 (concrete)	306	276	148.6	21.0	10.4	1919	do	
42	167509	Brg.	U. S. 201 (steel)	294	263	144.3	20.1	11.2	1919	New York, N. Y.	
43	167510	Brg.	U. S. 202 (steel)	294	263	144.8	20.1	11.2	1919	do	
44	167511	Brg.	U. S. 203 (steel)	294	263	144.8	20.1	11.2	1919	do	
45	167512	Brg.	U. S. 204 (steel)	294	263	144.8	20.1	11.2	1919	do	
46	167513	Brg.	U. S. 205 (steel)	294	263	144.8	20.1	11.2	1919	do	
47	167514	Brg.	U. S. 206 (steel)	294	263	144.8	20.1	11.2	1919	do	
48	167515	Brg.	U. S. 207 (steel)	294	263	144.8	20.1	11.2	1919	do	
49	167516	Brg.	U. S. 208 (steel)	294	263	144.8	20.1	11.2	1919	do	
50	167558	Brg.	U. S. 209 (steel)	294	263	144.8	20.1	11.2	1919	do	
51	167559	Brg.	U. S. 210 (steel)	294	263	144.8	20.1	11.2	1919	do	
52	167560	Brg.	U. S. 211 (steel)	294	263	144.8	20.1	11.2	1919	do	
53	167561	Brg.	U. S. 212 (steel)	294	263	144.8	20.1	11.3	1919	do	
54	167562	Brg.	U. S. 213 (steel)	294	263	144.8	20.1	11.2	1919	do	
55	167563	Brg.	U. S. 214 (steel)	294	263	144.8	20.1	11.3	1919	do	
56	167564	Brg.	U. S. 215 (steel)	294	263	144.8	20.1	11.2	1919	do	
57	167565	Brg.	U. S. 216 (steel)	294	263	144.8	20.1	11.2	1919	do	
58	167577	Brg.	U. S. 217 (steel)	294	263	144.8	20.1	11.2	1919	do	
59	167022	Brg.	U. S. 218 (steel)	294	263	144.8	20.1	11.2	1919	do	
60	167623	Brg.	U. S. 219 (steel)	294	263	144.8	20.1	11.2	1919	do	
61	167024	Brg.	U. S. 220 (composite)	306	274	149.3	21.1	10.3	1919	Detroit, Mich.	
62	167480	Brg.	U. S. 221 (steel)	289	235	150.0	20.1	11.2	1919	Buffalo, N. Y.	
63	167485	Brg.	U. S. 222 (steel)	289	235	150.0	20.1	11.2	1919	do	
64	167486	Brg.	U. S. 223 (steel)	289	235	150.0	20.1	11.2	1919	do	
65	167488	Brg.	U. S. 224 (steel)	289	235	150.0	20.1	11.2	1919	do	
66	167489	Brg.	U. S. 225 (steel)	289	235	150.0	20.1	11.2	1919	do	
67	167490	Brg.	U. S. 226 (steel)	289	235	150.0	20.1	11.2	1919	do	
68	167492	Brg.	U. S. 227 (steel)	289	235	150.0	20.1	11.2	1919	do	
69	167493	Brg.	U. S. 228 (steel)	294	263	150.0	10.1	11.2	1919	do	
70	167537	Brg.	U. S. 229 (steel)	294	263	144.8	20.1	11.2	1919	do	
71	167538	Brg.	U. S. 230 (steel)	294	263	144.8	20.1	11.2	1919	do	
72	167539	Brg.	U. S. 231 (steel)	294	263	144.8	20.1	11.2	1919	do	
73	167540	Brg.	U. S. 232 (steel)	294	263	144.8	20.1	11.2	1919	do	
74	167541	Brg.	U. S. 233 (steel)	294	263	144.8	20.1	11.2	1919	do	
75	167542	Brg.	U. S. 234 (steel)	294	263	144.8	20.1	11.2	1919	do	
76	167543	Brg.	U. S. 235 (steel)	294	263	144.8	20.1	11.2	1919	do	
77	167544	Brg.	U. S. 236 (steel)	294	263	144.8	20.1	11.2	1919	do	
78	167520	Brg.	U. S. 237 (steel)	294	263	144.8	20.1	11.2	1919	Erie, Pa.	

1 Formerly barge J. B. Blades.

# Unrigged Vessels

Line No.	Service	Crew	Name of owner	Home port	Address of owner
1	Frtn.	1	Tremley Transportation Co. (N. J.)	New York, N. Y.	347 Madison Avenue.
2	Frtn.	1	Metropolitan Securities Corporation (Del.)	do	17 Battery Place.
3	Frtn.	2	Salmons Dredging Co.	Charleston, S. C.	9 State Street.
4	Tnk.	2	Sun Oil Co. (N. J.)	Philadelphia, Pa.	Finance Building.
5	Frtn.	1	Chiarello Lighterage Corporation (N. Y.)	New York, N. Y.	130 Pearl Street.
6	Frtn.	0	T. A. Scott. Co (Conn.)	New London, Conn.	Pequot Avenue.
7	Frtn.	0	Waechter Bros. Co. (Wash.)	Seward, Alaska	Fairbanks, Alaska.
8	Frtn.	1	First National Bank of Brooklyn	New York, N. Y.	Brooklyn, N. Y.
9	Frtn.	2	H. E. Wack	Baltimore, Md.	Lutherville, Md.
10	Frtn.	1	James McWilliams Blue Line (N. J.)	New York, N. Y.	1 Broadway.
11	Frtn.	1	Southern Transportation Co. (N. J.)	Philadelphia, Pa.	Commercial Trust Building.
12	Frtn.	1	Southern Pacific Co. (Ky.)	New York, N. Y.	Pier 49, North River.
13	Drg.	4	Standard Transportation Co. (N. J.)	do	Woolworth Building.
14	Frtn.	1	J. B. Taylor	Cape Vincent, N. Y.	Alexandria Bay, N. Y.
15	Pas.	1	James S. Wilson	St. Louis, Mo.	Meppen, Ill.
16	Frtn.	3	Frank F. Flx	Buffalo, N. Y.	1826 Niagara Street.
17	Pas.	0	J. N. Gulley	Memphis, Tenn.	Twin Creek, Ark.
18	Frtn.	0	Chiarello Lighterage Corporation (N. Y.)	New York, N. Y.	130 Pearl Street.
19	Frtn.	0	Chas. Cornell	Seattle, Wash.	Harper, Wash.
20	Pas.	1	James Phillips	St. Louis, Mo.	4748-A St. Louis Avenue.
21	Frtn.	0	Libby, McNeill & Libby (Me.)	Seattle, Wash.	Marion Building.
22	Frtn.	1	Mallory Steamship Co. (Me.)	New York, N. Y.	Pier 36, North River.
23	Frtn.	0	Joseph W. Drayton	do	1 Broadway.
24	Frtn.	1	James T. O'Donnell	do	44 Whitehall Street.
25	Frtn.	10	General Transit Co. (Ohio)	Cleveland, Ohio	Union Trust Building
26	Frtn.	2	New York Canal and Great Lakes Corporation (Del.)	New York, N. Y.	67 Wall Street.
27	Frtn.	2	do	do	Do.
28	Frtn.	2	do	do	Do.
29	Frtn.	3	do	do	Do.
30	Frtn.	3	do	do	Do.
31	Frtn.	3	do	do	Do.
32	Frtn.	3	do	do	Do.
33	Frtn.	3	do	do	Do.
34	Frtn.	3	do	do	Do.
35	Frtn.	3	do	do	Do.
36	Frtn.	3	do	do	Do.
37	Frtn.	3	do	do	Do.
38	Frtn.	2	do	do	Do.
39	Frtn.	2	do	do	Do.
40	Frtn.	2	do	do	Do.
41	Frtn.	2	do	do	Do.
42	Frtn.	1	do	do	Do.
43	Frtn.	1	do	do	Do.
44	Frtn.	1	do	do	Do.
45	Frtn.	1	do	do	Do.
46	Frtn.	1	do	do	Do.
47	Frtn.	1	do	do	Do.
48	Frtn.	1	do	do	Do.
49	Frtn.	1	do	do	Do.
50	Frtn.	1	do	do	Do.
51	Frtn.	1	do	do	Do.
52	Frtn.	1	do	do	Do.
53	Frtn.	1	do	do	Do.
54	Frtn.	1	do	do	Do.
55	Frtn.	1	do	do	Do.
56	Frtn.	1	do	do	Do.
57	Frtn.	1	do	do	Do.
58	Frtn.	1	do	do	Do.
59	Frtn.	1	do	do	Do.
60	Frtn.	1	do	do	Do.
61	Frtn.	2	do	do	Do.
62	Frtn.	2	do	do	Do.
63	Frtn.	2	do	do	Do.
64	Frtn.	1	do	do	Do.
65	Frtn.	1	do	do	Do.
66	Frtn.	1	do	do	Do.
67	Frtn.	2	do	do	Do.
68	Frtn.	2	do	do	Do.
69	Frtn.	1	do	do	Do.
70	Frtn.	2	do	do	Do.
71	Frtn.	1	do	do	Do.
72	Frtn.	1	do	do	Do.
73	Frtn.	2	do	do	Do.
74	Frtn.	2	do	do	Do.
75	Frtn.	2	do	do	Do.
76	Frtn.	1	do	do	Do.
77	Frtn.	1	do	do	Do.
78	Frtn.	1	do	do	Do.

## Unrigged Vessels

Line No.	Official No.	Rig	Name of vessel	Tonnage		Register dimensions			When built	Where built	
				Gross	Net	Length	Breadth	Depth			
							<i>Feet</i>	<i>Feet</i>	<i>Feet</i>		
1	167521	Brg.	U. S. 238 (steel)	294	263	144.8	20.1	11.2	1919	Erie, Pa.	
2	167522	Brg.	U. S. 239 (steel)	294	263	144.8	20.1	11.2	1919	do	
3	167524	Brg.	U. S. 241 (steel)	294	263	144.8	20.1	11.2	1919	do	
4	167525	Brg.	U. S. 242 (steel)	294	263	144.8	20.1	11.2	1919	do	
5	167530	Brg.	U. S. 243 (steel)	294	263	144.8	20.1	11.2	1919	do	
6	167546	Brg.	U. S. 244 (steel)	294	263	144.8	20.1	11.2	1919	do	
7	167547	Brg.	U. S. 245 (steel)	294	263	144.8	20.1	11.2	1919	do	
8	167548	Brg.	U. S. 246 (steel)	294	263	144.8	20.1	11.2	1919	do	
9	167549	Brg.	U. S. 247 (steel)	294	263	150.0	20.1	11.2	1919	do	
10	167550	Brg.	U. S. 248 (steel)	294	263	144.8	20.1	11.2	1919	do	
11	167750	Brg.	U. S. 249 (steel)	294	263	144.8	20.1	11.2	1919	Glen Cove, N. Y.	
12	167751	Brg.	U. S. 250 (steel)	294	263	144.8	20.1	11.2	1919	do	
13	167752	Brg.	U. S. 251 (steel)	294	263	144.8	20.1	11.3	1919	do	
14	167260	Cnl.	U. S. 501	323	295	120.0	21.3	11.6	1918	Clayton, N. Y.	
15	167303	Cnl.	U. S. 502	317	293	120.0	21.2	11.2	1918	do	
16	167304	Cnl.	U. S. 503	320	296	120.0	21.5	11.6	1918	do	
17	165412	Drg.	U. D. Co. No. 2	469	469	112.3	41.2	11.2	1907	Galveston, Tex.	
18	168061	Sew.	U. F. F. P. No. 1	238	238	94.7	29.9	7.1	1919	Port Angeles, Wash.	
19	169015	Brg.	U. S. L. No. 1	302	302	113.8	33.0	9.2		Unknown	
20	169016	Brg.	U. S. L. No. 2	301	301	114.1	32.9	9.3		do	
21	168945	Brg.	U. S. L. No. 3	175	175	84.8	30.1	7.7	1912	Brooklyn, N. Y.	
22	169190	Brg.	U. S. L. No. 4	274	274	105.2	33.2	8.5	1907	South Rondout, N. Y.	
23	168661	Brg.	U. S. S. B. LIGHTER No. 4	35	35	48.0	16.1	5.2	1923	Brooklyn, N. Y.	
24	168663	Brg.	U. S. S. B. LIGHTER No. 5	35	35	48.0	16.1	5.2	1923	do	
25	168664	Brg.	U. S. S. B. LIGHTER No. 6	35	35	48.0	16.1	5.2	1923	do	
26	168665	Brg.	U. S. S. B. LIGHTER No. 7	35	35	48.0	16.1	5.2	1923	do	
27	169026	Brg.	Uganik	1,019	1,019	122.0	40.0	10.0	1924	Uganik, Alaska	
28	163206	Brg.	Ulster	369	369	112.0	28.0	11.3	1906	Kingston, N. Y.	
29	163780	Sew.	ULSTER	316	316	125.0	32.0	8.6	1909	Ecorse, Mich.	
30	169025	Brg.	Uncle Jack	47	47	86.6	17.7	3.7	1924	Tyrone, Ky.	
31	163938	Brg.	Uncle Paul No. 2	94	94	84.3	23.0	6.6	1909	Chaumont, N. Y.	
32	165115	Brg.	Undercliff	430	430	95.5	31.1	8.1	1912	Mariners Harbor, N. Y.	
33	168152	Brg.	Union Acid Works No. 26	405	382	168.5	23.9	11.1	1921	Baltimore, Md.	
34	167850	Brg.	UNION OIL CO. OF CALIFORNIA 1920	165	165	86.0	30.0	7.0	1920	Los Angeles, Calif.	
35	165713	Sew.	Union Oil No. 1	199	199	90.3	32.1	8.0	1914	Seattle, Wash.	
36	168093	Brg.	UNION PETROLEUM CO. No. 110	662	662	176.2	30.2	13.8	1921	Philadelphia, Pa.	
37	166410	Brg.	United States	426	426	114.3	29.6	12.4	1916	Kingston, N. Y.	
38	166104	Brg.	Unity	396	396	115.0	28.5	12.1	1913	West New Brighton, N. Y.	
39	166507	Brg.	Utah	522	522	95.2	34.2	8.6	1916	Rondout, N. Y.	
40	162713	Brg.	Ute	220	220	106.0	22.5	9.7	1902	Shooters Island, N. Y.	
41	163440	Brg.	UNICO No. 5	548	548	185.3	23.8	12.4	1908	Philadelphia, Pa.	
42	169010	Brg.	V. G. O. No. 1 (steel)	105	105	101.0	22.3	5.2	1921	New Orleans, La.	
43	169011	Brg.	V. G. O. No. 2 (steel)	105	105	101.0	22.3	5.2	1921	do	
44	167407	Brg.	V. F. Amar	363	363	114.9	36.2	9.3	1912	Brooklyn, N. Y.	
45	163498	Brg.	Vachon	638	638	150.0	34.8	6.0	1908	Seattle, Wash.	
46	61112	Brg.	Valentine	305	295	149.5	28.8	8.8	1887	New London, Conn.	
47	61146	Brg.	Valkyrien	149	136	79.9	28.9	7.3	1899	Brooklyn, N. Y.	
48	205234	Brg.	Valley Queen	221	221	125.2	30.5	7.2	1923	Oshkosh, Wis.	
49	168191	Brg.	Valley View	386	386	104.7	29.2	11.7	1921	Brooklyn, N. Y.	
50	167422	Brg.	Van Buren	443	443	112.7	28.2	11.4	1918	South Rondout, N. Y.	
51	166316	Brg.	Van Camp No. 1	71	71	60.8	30.0	2.8	1916	Los Angeles, Calif.	
52	167536	Brg.	Van Camp No. 3	475	446	110.7	30.1	7.6	1906	Mare Island, Calif.	
53	163397	Sew.	Vashon No. 2	150	150	80.5	28.3	7.4	1907	Seattle, Wash.	
54	167535	Brg.	Verdun	304	304	100.7	30.0	10.4	1919	New Bern, N. C.	
55	168500	Brg.	Vernon	476	476	100.0	32.3	8.8	1922	Brooklyn, N. Y.	
56	166259	Brg.	Vesta	184	184	92.2	28.9	8.1	1900	East Boston, Mass.	
57	162146	Sew.	Victor	179	179	76.9	23.2	5.9	1903	La Conner, Wash.	
58	164119	Brg.	Victor	425	393	100.1	31.4	7.7	1910	Bentley Manor, N. Y.	
59	169022	Brg.	Victor	52	52	61.0	13.0	3.0	1924	Evansville, Ind.	
60	25868	Sew.	Victoria	161	161	96.3	28.0	10.4	1872	Detroit, Mich.	
61	163044	Brg.	Victoria	688	688	164.8	31.6	14.4	1907	Long Island City, N. Y.	
62	164423	Brg.	Victoria	304	304	112.0	32.2	9.1	1911	Brooklyn, N. Y.	
63	167207	Brg.	Victoria	8	8	58.0	10.9	1.8	1917	Black Rock, Ark.	
64	166585	Brg.	Victorious	447	447	112.0	29.0	13.1	1916	Athens, N. Y.	
65	167213	Brg.	Victory	444	444	111.6	29.5	13.3	1918	Kingston, N. Y.	
66	61133	Brg.	Viking	227	227	101.4	21.0	9.9	1893	Brooklyn, N. Y.	
67	169023	Brg.	Vim	375	375	110.9	30.2	12.9	1905	Chelsea, Mass.	
68	165357	Brg.	Vincent R.	314	314	112.7	33.6	9.0	1911	Kingston, N. Y.	
69	163079	Brg.	Vincent McNally	440	440	188.0	23.9	10.8	1907	Elkton, Md.	
70	167744	Brg.	Vincent E. Bird	247	247	105.6	22.0	10.9	1919	Cohoes, N. Y.	
71	61141	Sew.	Violet	28	28	60.0	16.0	3.5	1897	Seattle, Wash.	
72	61169	Brg.	Violet	334	334	157.0	23.8	10.7	1897	Elkton, Md.	
73	61168	Brg.	Violet F. Higgins	208	208	104.3	25.2	10.9	1902	Rondout, N. Y.	

<sup>1</sup> Formerly barge Dorothy.

<sup>a</sup> Margaret Dempsey.  
<sup>b</sup> Formerly barge S. O. Co. No. 1.  
<sup>c</sup> Hearn Oil Co. Barge 2.

# Unrigged Vessels

753

Line No.	Service	Crew	Name of owner	Home port	Address of owner
1	Frt.	2	New York Canal & Great Lakes Corporation (Del.)	New York, N. Y.	67 Wall Street.
2	Frt.	2	do.	do.	Do.
3	Frt.	1	do.	do.	Do.
4	Frt.	1	do.	do.	Do.
5	Frt.	1	do.	do.	Do.
6	Frt.	1	do.	do.	Do.
7	Frt.	2	do.	do.	Do.
8	Frt.	2	do.	do.	Do.
9	Frt.	2	do.	do.	Do.
10	Frt.	2	do.	do.	Do.
11	Frt.	1	do.	do.	Do.
12	Frt.	1	do.	do.	Do.
13	Frt.	2	do.	do.	Do.
14	Frt.	1	do.	do.	Do.
15	Frt.	1	do.	do.	Do.
16	Frt.	1	do.	do.	Do.
17	Drq.	35	North American Dredging Co.	Galveston, Tex.	Guaranty Building.
18	Fsh.	1	United Fishermen's Packing Co. (Wash.)	Seattle, Wash.	226 Burke Building.
19	Frt.	1	William Rafferty	New York, N. Y.	15 Moore Street.
20	Frt.	1	do.	do.	Do.
21	Frt.	1	United States Lighterage Corporation (N. Y.)	do.	Do.
22	Frt.	1	do.	do.	Do.
23	Frt.	1	United States Shipping Board	do.	45 Broadway.
24	Frt.	1	do.	do.	Do.
25	Frt.	1	do.	do.	Do.
26	Frt.	1	do.	do.	Do.
27	Fsh.	0	J. E. Shields	Seward, Alaska	Do.
28	Frt.	1	Cleary Bros. (N. Y.)	New York, N. Y.	116 Broad Street.
29	Frt.	1	Dunbar & Sullivan Dredging Co. (N. Y.)	Buffalo, N. Y.	Erie County Bank Building.
30	Pas.	3	A. J. Nowlin	Louisville, Ky.	Tyrone, Ky.
31	Frt.	1	A. R. Hinckley	Oswego, N. Y.	Do.
32	Frt.	1	Warner Sugar Refining Co. (N. J.)	New York, N. Y.	Edgewater, N. J.
33	Tnk.	3	Union Acid Works (Md.)	Baltimore, Md.	1214 Continental Building.
34	Frt.	1	Union Oil Co. of California (Calif.)	Los Angeles, Calif.	Union Oil Building.
35	Frt.	0	Union Oil Co. (Calif.)	Seattle, Wash.	300 Railroad Avenue.
36	Tnk.	3	W. H. Reed	Philadelphia, Pa.	Widener Building.
37	Frt.	1	Ethan Murphy	New York, N. Y.	29 Broadway.
38	Frt.	1	Frank McWilliams	do.	1 Broadway.
39	Frt.	1	Southern Pacific Co. (Ky.)	do.	Pier 49, North River.
40	Tnk.	1	Gulf Refining Co. (Texas)	Port Arthur, Tex.	West Port Arthur, Tex.
41	Frt.	2	Utility Oil Corporation (N. Y.)	New York, N. Y.	210 Ely Avenue.
42	Tnk.	0	Venezuela Gulf Oil Co. (Del.)	Port Arthur, Tex.	Gulf Refining Co.
43	Tnk.	0	do.	do.	Do.
44	Frt.	1	New York Trap Rock Corporation (N. Y.)	New York, N. Y.	101 Park Avenue.
45	Frt.	0	American Yukon Navigation Co. (W. Va.)	Eagle, Alaska	Skagway, Alaska.
46	Frt.	2	Thames Towboat Co. (Conn.)	New London, Conn.	Bank Street.
47	Frt.	1	Chiraello Lighterage Corporation (N. Y.)	New York, N. Y.	130 Pearl Street.
48	Frt.	2	John H. Riley	Milwaukee, Wis.	Menominee, Mich.
49	Frt.	1	Michael T. Farrell	New York, N. Y.	1 Broadway.
50	Frt.	0	Joseph W. Drayton	do.	Do.
51	Fsh.	1	Van Camp Sea Food Co. (Calif.)	Los Angeles, Calif.	East San Pedro, Calif.
52	Frt.	1	do.	do.	Do.
53	Frt.	0	Earl Hanson	Ketchikan, Alaska	Do.
54	Frt.	1	New Bern Navigation Co. (Del.)	New York, N. Y.	143 Liberty Street.
55	Frt.	1	New York Central R. R. Co. (N. Y.)	do.	6 Beaver Street.
56	Frt.	1	Metropolitan Securities Corporation (Del.)	do.	17 Battery Place.
57	Frt.	0	Booth Fisheries Co. (Del.)	Seattle, Wash.	Foot Wall Street.
58	Frt.	1	New York Central R. R. Co. (N. Y.)	New York, N. Y.	6 Beaver Street.
59	Pas.	1	George W. Carmickle	Evansville, Ind.	Boat Club.
60	Frt.	0	Inter-Lake Construction Co. (Mich.)	Detroit, Mich.	900 Union Trust Building.
61	Frt.	0	McWilliams Bros. (N. Y.)	New York, N. Y.	1 Broadway.
62	Frt.	1	New York Trap Rock Corporation (N. Y.)	do.	101 Park Avenue.
63	Pas.	0	J. W. Coffman	Memphis, Tenn.	Black Rock, Ark.
64	Frt.	1	Thomas J. Howard	New York, N. Y.	1 Broadway.
65	Frt.	0	Cleary Bros. (N. Y.)	do.	116 Broad Street.
66	Frt.	1	Bertell W. King	do.	17 Battery Place.
67	Lgt.	1	Maritime Coaling Co. (Mass.)	Boston, Mass.	40 Central Street.
68	Frt.	1	Jacob Rice & Sons	New York, N. Y.	103 Park Avenue.
69	Frt.	2	Eastern Transportation Co. (Del.)	Wilmington, Del.	Ford Building.
70	Frt.	1	Bernard D. Bird	New York, N. Y.	15 Moore Street.
71	Frt.	0	Tacoma Tug & Barge Co. (Wash.)	Tacoma, Wash.	228 Broadway.
72	Frt.	1	Standard Oil Co. (N. J.)	Baltimore, Md.	Standard Oil Building.
73	Frt.	1	John F. Hurley	New York, N. Y.	24 State Street (B.).

\* Formerly st. w. Leander Choate.  
 † Formerly barge Harry Schaefer.

\* Formerly barge Marlon O.

## Unrigged Vessels

Line No.	Official No.	Rig	Name of vessel	Tonnage		Register dimensions			When built	Where built
				Gross	Net	Length	Breadth	Depth		
				<i>Feet</i>						
1	61170	Brg.	Virginia	363	363	168.0	23.8	10.8	1907	Elkton, Md.
2	163222	Brg.	Virginia	144	131	123.6	26.2	5.8		Unknown
3	165855	Sew.	Vixen	30	30	54.0	17.9	3.8	1915	Seattle, Wash.
4	167214	Brg.	Volunteer	431	431	113.7	28.8	12.4	1918	Kingston, N. Y.
5	164826	Sew.	W. 2.	47	47	60.0	20.2	4.5	1902	Hoquiam, Wash.
6	168687	Sew.	W-31	268	268	133.8	28.9	8.2	1889	Duluth, Minn.
7	167552	Sew.	W. B. No. 1	30	30	56.3	15.9	4.1	1919	Bellingham, Wash.
8	167553	Sew.	W. B. No. 2	30	30	56.3	15.9	4.1	1919	do
9	167613	Sew.	W. B. No. 3	30	30	56.3	15.9	4.1	1919	do
10	166673	Sew.	W. C. P. Co.	25	25	49.9	15.9	4.1	1917	Seattle, Wash.
11	168018	Brg.	W. D. D. 257	298	298	109.7	34.3	9.2	1920	Weehawken, N. J.
12	168019	Brg.	W. D. D. 258	298	298	109.7	34.3	9.2	1920	do
13	168873	Brg.	W. R. C. 6	8	8	37.5	10.0	2.5	1923	New Madrid, Mo.
14	164725	Sew.	W. P. Co. No. 2	25	25	50.0	16.0	4.0	1912	Seattle, Wash.
15	164726	Sew.	W. P. Co. No. 3	25	25	50.0	16.0	4.0	1912	do
16	164870	Sew.	W. P. Co. No. 4	23	23	49.6	16.0	3.8	1912	do
17	164871	Sew.	W. P. Co. No. 5	23	23	49.6	16.0	3.8	1912	do
18	166900	Sew.	W. R. C. No. 3	23	23	50.0	16.0	3.6	1917	Blaine, Wash.
19	166901	Sew.	W. R. C. No. 4	23	23	50.0	16.0	3.6	1917	do
20	166902	Sew.	W. R. C. No. 5	23	23	50.0	16.0	3.6	1917	do
21	166278	Sew.	W. T. Co. No. 1	159	159	100.0	29.8	6.9	1915	San Francisco, Calif.
22	166632	Sew.	W. T. Co. No. 2	243	243	100.0	36.0	7.6	1917	Everett, Wash.
23	213921	Brg.	W. T. Co. No. 7	68	68	64.5	24.2	5.0	1916	Long Beach, Calif.
24	168989	Brg.	W. T. Co. No. 9	173	173	90.0	30.0	7.5	1923	Los Angeles, Calif.
25	168869	Sew.	W. T. Co. No. 10	287	287	100.1	40.1	8.0	1923	Everett, Wash.
26	168870	Sew.	W. T. Co. No. 11	287	287	100.1	40.1	8.0	1923	do
27	169097	Brg.	W. T. Co. No. 10	173	173	90.0	30.0	7.5	1924	Los Angeles, Calif.
28	168871	Sew.	W. T. Co. No. 12	293	293	100.2	40.2	8.1	1923	Everett, Wash.
29	169120	Brg.	W. T. Co. No. 12	330	330	120.8	35.9	8.8	1925	Wilmington, Calif.
30	168872	Sew.	W. T. Co. No. 13	287	287	100.1	40.1	8.0	1924	Everett, Wash.
31	168875	Sew.	W. T. Co. No. 14	287	287	100.1	40.1	8.0	1924	do
32	169152	Sew.	W. T. Co. No. 14	330	330	120.0	36.0	8.8	1925	Los Angeles, Calif.
33	168955	Sew.	W. T. Co. No. 15	285	285	99.8	40.0	8.0	1924	Everett, Wash.
34	168956	Sew.	W. T. Co. No. 16	286	286	99.9	40.0	8.0	1924	do
35	168957	Sew.	W. T. Co. No. 17	286	286	99.9	40.0	8.0	1924	do
36	168958	Sew.	W. T. Co. No. 18	286	286	99.9	40.0	8.0	1924	do
37	168959	Sew.	W. T. Co. No. 19	286	286	99.9	40.0	8.0	1924	do
38	169450	Sew.	W. C. P. Co. No. 2	32	32	54.0	18.0	4.0	1926	do
39	166834	Sew.	W. F. P. Co. No. 1	19	19	45.6	13.9	3.9	1917	Bellingham, Wash.
40	166860	Sew.	W. F. P. Co. No. 2	19	19	45.6	13.9	3.9	1917	do
41	169462	Sew.	W. S. T. Co. No. 1	53	53	65.2	24.0	4.0	1926	Aberdeen, Wash.
42	163978	Sew.	W. T. & B. Co. 1	145	145	96.5	28.0	7.0	1909	Seattle, Wash.
43	163991	Sew.	W. T. & B. Co. 2	158	158	91.0	28.2	7.2	1909	do
44	164018	Sew.	W. T. & B. Co. 4	191	191	91.3	32.6	7.8	1910	do
45	164045	Sew.	W. T. & B. Co. 5	113	113	80.0	28.0	6.0	1910	do
46	164073	Sew.	W. T. & B. Co. 6	113	113	80.0	28.0	6.0	1910	do
47	164293	Sew.	W. T. & B. Co. 7	488	488	91.0	34.5	7.6	1910	do
48	164547	Sew.	W. T. & B. Co. 8	198	198	90.0	32.0	8.0	1911	do
49	164568	Sew.	W. T. & B. Co. 9	198	198	90.0	32.0	8.0	1911	do
50	164643	Sew.	W. T. & B. Co. 10	208	208	90.0	34.0	8.0	1911	do
51	164644	Sew.	W. T. & B. Co. 11	208	208	90.0	34.0	8.0	1911	do
52	164769	Sew.	W. T. & B. Co. 13	231	231	90.0	34.0	9.0	1912	do
53	161802	Sew.	W. T. & B. Co. 14	231	231	90.0	34.0	9.0	1912	do
54	164921	Sew.	W. T. & B. Co. 15	231	231	90.0	34.0	9.0	1912	do
55	165100	Sew.	W. T. & B. Co. 19	231	231	90.0	34.0	9.0	1912	do
56	165435	Sew.	W. T. & B. Co. 21	105	105	79.7	26.0	6.0	1913	do
57	165613	Sew.	W. T. & B. Co. 22	187	187	80.1	31.0	7.9	1914	do
58	167035	Sew.	W. T. & B. Co. 30	937	937	152.0	38.6	10.0	1909	Portland, Oreg.
59	166818	Sew.	W. T. & B. Co. 31	339	339	141.2	37.2	8.4	1913	do
60	165017	Sew.	W. T. & B. Co. 32	253	253	90.0	36.0	9.3	1912	Seattle, Wash.
61	48693	Sew.	W. T. & B. Co. 33	733	733	160.0	36.8	7.0	1902	Port Blakely, Wash.
62	162435	Sew.	W. T. & B. Co. 34	119	119	90.2	26.6	6.0	1905	Harper, Wash.
63	166819	Sew.	W. T. & B. Co. 35	339	339	141.6	37.2	8.2	1914	Portland, Oreg.
64	166820	Sew.	W. T. & B. Co. 36	340	340	141.4	37.2	8.5	1914	do
65	166309	Brg.	W. T. & B. Co. 38	529	494	157.0	39.4	9.9	1916	do
66	166310	Brg.	W. T. & B. Co. 39	529	494	157.0	39.4	9.9	1916	do
67	152917	Sew.	W. T. & B. Co. 40	92	92	73.2	24.1	6.1	1906	La Conner, Wash.
68	165528	Sew.	W. T. & B. Co. 43	201	201	90.0	32.0	8.2	1913	Seattle, Wash.
69	165234	Sew.	W. T. & B. Co. 44	143	143	80.0	30.0	7.2	1913	do
70	161653	Sew.	W. T. & B. Co. 46	280	280	100.0	36.0	10.0	1911	do
71	164704	Sew.	W. T. & B. Co. 47	195	195	90.0	32.0	8.0	1911	do
72	165255	Sew.	W. T. & B. Co. 48	88	88	70.0	26.0	6.0	1913	do
73	166965	Sew.	W. T. & B. Co. 52	353	353	145.5	37.1	8.4	1917	Portland, Oreg.
74	163263	Sew.	W. T. & B. Co. No. 53	27	27	47.8	14.9	4.3	1907	Everett, Wash.
75	164319	Sew.	W. T. & B. Co. No. 54	31	31	42.0	18.5	4.5	1910	do

1 Formerly scow American Products Co. No. 1.

2 Formerly scow H. &amp; S. No. 14.

3 Formerly scow C. C. Co. No. 31.

4 Formerly scow Union No. 2.

5 Formerly scow Lolo.

6 Formerly scow Jacquellno.

7 Formerly scow C. C. Co. No. 35.

8 Formerly scow C. C. Co. No. 36.

9 Formerly barge Columbia Contract Co. No. 38.

10 Formerly barge Columbia Contract Co. No. 39.



Line No.	Service	Crew	Name of owner	Home port	Address of owner
1	Frt.	2	Eastern Transportation Co. (Del.)	Wilmington, Del.	Ford Building.
2	Frt.	1	Richmond Cedar Works (Va.)	Newport News, Va.	Richmond, Va.
3	Frt.	0	Booth Fisheries Co. (Del.)	Seattle, Wash.	600 Marion Building.
4	Frt.	0	Cleary Bros. (N. Y.)	New York, N. Y.	116 Broad Street.
5	Frt.	0	A. Ingebrigtsen	Seattle, Wash.	Aberdeen, Wash.
6	Frt.	0	Great Lakes Dredge & Dock Co. (N. J.)	Duluth, Minn.	First National Bank Building.
7	Fsh.	0	Petersburg Packing Co. (Wash.)	Seattle, Wash.	L. C. Smith Building.
8	Fsh.	0	do	do	Do.
9	Fsh.	0	do	do	Do.
10	Fsh.	0	Ward's Cove Packing Co. (Alaska)	Ketchikan, Alaska	Do.
11	Frt.	1	Patrick McGovern (N. Y.)	New York, N. Y.	50 East Forty-second Street.
12	Frt.	1	do	do	Do.
13	Pas.	1	W. R. Carrigan	St. Louis, Mo.	New Madrid, Mo.
14	Fsh.	0	Alaska Consolidated Canneries (Del.)	Ketchikan, Alaska	Boca de Quadra, Alaska.
15	Fsh.	0	do	do	Do.
16	Fsh.	0	do	do	Do.
17	Fsh.	0	do	do	Do.
18	Fsh.	1	Puget Sound Reduction Co. (N. Y.)	Seattle, Wash.	Blaine, Wash.
19	Frt.	1	do	do	Do.
20	Frt.	1	do	do	Do.
21	Frt.	1	Wilmington Transportation Co. (Calif.)	Los Angeles, Calif.	Wilmington, Calif.
22	Frt.	0	Weyerhaeuser Timber Co. (Wash.)	Tacoma, Wash.	Tacoma Building.
23	Frt.	1	Wilmington Transportation Co. (Calif.)	Los Angeles, Calif.	Wilmington, Calif.
24	Frt.	1	do	do	Do.
25	Frt.	0	Weyerhaeuser Timber Co. (Wash.)	Tacoma, Wash.	Tacoma Building.
26	Frt.	0	do	do	Do.
27	Frt.	1	Wilmington Transportation Co. (Calif.)	Los Angeles, Calif.	Wilmington, Calif.
28	Frt.	0	Weyerhaeuser Timber Co. (Wash.)	Tacoma, Wash.	Tacoma Building.
29	Frt.	1	Wilmington Transportation Co. (Calif.)	Los Angeles, Calif.	Wilmington, Calif.
30	Frt.	0	Weyerhaeuser Timber Co. (Wash.)	Tacoma, Wash.	Tacoma Building.
31	Frt.	0	do	do	Do.
32	Frt.	0	Wilmington Transportation Co. (Calif.)	Los Angeles, Calif.	Wilmington, Calif.
33	Frt.	0	Weyerhaeuser Timber Co. (Wash.)	Tacoma, Wash.	Tacoma Building.
34	Frt.	0	do	do	Do.
35	Frt.	0	do	do	Do.
36	Frt.	0	do	do	Do.
37	Frt.	0	do	do	Do.
38	Fsh.	0	Ward's Cove Packing Co. (Ala.)	Ketchikan, Alaska	Do.
39	Fsh.	0	Astoria & Puget Sound Canning Co. (Wash.)	Seattle, Wash.	South Bellingham, Wash.
40	Fsh.	0	Seattle National Bank (U. S. A.)	Juneau, Alaska	Do.
41	Frt.	0	Endresen Spar & Timber Co.	Seattle, Wash.	Aberdeen, Wash.
42	Frt.	0	Mrs. A. G. Rouse	do	3022 West Fifty-sixth Street.
43	Frt.	0	C. A. Puarlea	Portland, Oreg.	466 Failing Street.
44	Frt.	0	Sea Products Co. (Wash.)	Seattle, Wash.	Railway Exchange Building.
45	Frt.	0	Independent Asphalt Paving Co. (Wash.)	do	914 Seaboard Building.
46	Frt.	0	Washington Tug & Barge Co. (Wash.)	do	Colman Dock.
47	Fsh.	0	B. M. Behrends Bank (Alaska)	Juneau, Alaska	Hoonah, Alaska.
48	Frt.	0	C. A. Puarlea	Portland, Oreg.	466 Failing Street.
49	Frt.	0	do	do	Do.
50	Frt.	0	Washington Tug & Barge Co. (Wash.)	Seattle, Wash.	Colman Dock.
51	Frt.	0	do	do	Do.
52	Frt.	0	do	do	Do.
53	Frt.	0	do	do	Do.
54	Frt.	0	do	do	Do.
55	Frt.	0	do	do	Do.
56	Frt.	0	do	do	Do.
57	Fsh.	0	Alaska Herring & Sardine Co. (Wash.)	do	L. C. Smith Building.
58	Frt.	0	Washington Tug & Barge Co. (Wash.)	do	Colman Dock.
59	Frt.	0	do	do	Do.
60	Frt.	0	do	do	Do.
61	Fsh.	25	Libby, McNeill & Libby (Me.)	Juneau, Alaska	Taku Harbor, Alaska.
62	Frt.	0	W. A. Steigleder	Seattle, Wash.	1417 Ninth Avenue W.
63	Frt.	0	Washington Tug & Barge Co. (Wash.)	do	Colman Dock.
64	Frt.	0	do	do	Do.
65	Frt.	3	do	do	Do.
66	Frt.	4	do	do	Do.
67	Frt.	0	Northern Copper Co. (Wash.)	do	313 Boston Block.
68	Frt.	0	Washington Tug & Barge Co. (Wash.)	do	Colman Dock.
69	Frt.	0	do	do	Do.
70	Frt.	0	do	do	Do.
71	Frt.	0	do	do	Do.
72	Frt.	0	do	do	Do.
73	Frt.	0	do	do	Do.
74	Frt.	0	do	do	Do.
75	Frt.	0	Todd Dry Docks (Wash.)	do	1801 Sixteenth Avenue SW

11 Formerly scow Vashon No. 1.  
 12 Formerly scow Chesley No. 6.  
 13 Formerly scow Chesley No. 7.  
 14 Formerly scow Chesley No. 11.

15 Formerly scow Chesley No. 14.  
 16 Formerly scow Chesley No. 16.  
 17 Formerly scow A.  
 18 Formerly scow B.

## Unrigged Vessels

Line No.	Official No.	Rig	Name of vessel	Tonnage		Register dimensions			When built	Where built
				Gross	Net	Length	Breadth	Depth		
1	167034	Sew.	<sup>1</sup> W. T. & B. Co. No. 57	440	440	151.0	37.5	9.8	1915	Portland, Ore.
2	167750	Sew.	W. T. & B. Co. No. 58	22	22	40.5	16.5	4.0	1919	Seattle, Wash.
3	166821	Brg.	<sup>2</sup> W. T. & B. Co. No. 60	718	718	142.1	37.2	16.2	1914	Portland, Ore.
4	167773	Sew.	<sup>3</sup> W. T. & B. Co. No. 61	321	321	99.8	30.1	10.1	1919	Aberdeen, Wash.
5	167779	Sew.	<sup>4</sup> W. T. & B. Co. No. 62	320	320	100.2	36.0	10.1	1919	do
6	168471	Sew.	<sup>5</sup> W. T. & B. Co. No. 63	335	335	104.9	35.9	10.0	1922	Port Blakely, Wash.
7	169087	Sew.	W. T. & B. Co. No. 64	327	327	105.0	35.9	9.0	1924	do
8	169088	Sew.	W. T. & B. Co. No. 65	335	335	105.0	35.9	10.1	1924	do
9	169096	Sew.	W. T. & B. Co. No. 66	339	339	104.9	35.9	10.1	1924	do
10	169100	Sew.	W. T. & B. Co. No. 67	340	340	105.2	35.9	10.2	1924	do
11	169113	Sew.	W. T. & B. Co. No. 68	338	338	105.2	35.9	10.1	1924	do
12	168612	Brg.	<sup>6</sup> W. T. & B. Co. No. 70	2, 232	2, 137	267.1	47.1	23.7	1919	Anacortes, Wash.
13	168644	Brg.	<sup>7</sup> W. T. & B. Co. No. 71	2, 214	2, 142	267.2	47.1	23.7	1919	do
14	166579	Sew.	W. L. & B. Co. No. 1	68	68	72.8	21.0	4.4	1916	Gertrude, Wash.
15	168297	Sew.	W. M. & B. Co. No. 1	148	148	80.1	30.0	7.1	1921	Hoquiam, Wash.
16	169669	Sew.	W. I. S. & G. Co. No. 1	168	168	80.0	30.0	7.2	1908	Decatur, Wash.
17	163885	Sew.	W. I. S. & G. Co. No. 2	100	100	75.0	26.0	6.0	1909	do
18	163946	Sew.	W. I. S. & G. Co. No. 3	100	100	75.0	26.0	6.0	1909	do
19	161793	Sew.	W. R. & F. Co. No. 1	16	16	40.0	16.0	3.2	1912	Seattle, Wash.
20	165672	Cnl.	W. A. Filion	101	98	96.0	17.4	7.6	1914	Waterford, N. Y.
21	165470	Brg.	W. A. Golden	402	402	112.0	29.0	12.3	1912	South Rondout, N. Y.
22	168594	Brg.	W. A. Hanscom	330	330	115.2	34.1	8.9	1914	Brooklyn, N. Y.
23	167300	Cnl.	W. B. Walsh	132	132	97.3	17.8	8.6	1899	Durhamville, N. Y.
24	163541	Cnl.	W. C. Lafountain	101	99	95.6	17.6	8.0	1908	Champlain, N. Y.
25	163027	Brg.	W. D. Dittmar	374	374	112.0	28.2	11.5	1906	Kingston, N. Y.
26	168993	Brg.	W. E. Hedger	485	485	113.0	30.1	13.6	1924	do
27	166538	Brg.	W. E. Maxson	945	945	244.8	42.9	10.0	1916	Westlake, La.
28	162753	Cnl.	W. F. Bascom	103	98	96.7	17.5	8.0	1906	Whitehall, N. Y.
29	162231	Cnl.	W. F. Cody	103	98	96.5	17.6	7.8	1903	Watervliet, N. Y.
30	167155	Sew.	W. H. Boner	213	213	100.0	36.0	7.6	1918	Everett, Wash.
31	169124	Brg.	W. H. Bowne	306	306	111.8	33.8	8.8	1925	Tottenville, N. Y.
32	162404	Brg.	W. H. Brown	361	339	108.4	28.6	11.0	1903	Rondout, N. Y.
33	63037	Brg.	W. J. Bennett	321	321	115.0	26.3	11.0	1901	Port Richmond, N. Y.
34	166982	Cnl.	W. J. McCourt	117	113	96.6	17.7	8.0	1914	Watervliet, N. Y.
35	162729	Brg.	W. J. Saylor	456	456	187.0	23.8	11.0	1906	Elkton, Md.
36	162873	Brg.	W. J. Turek	334	334	108.5	26.5	11.9	1905	Rondout, N. Y.
37	164146	Cnl.	W. L. Fee	101	99	97.0	17.5	7.5	1889	Durhamville, N. Y.
38	167276	Brg.	W. L. Smith	422	418	114.0	29.0	12.4	1918	Kingston, N. Y.
39	167693	Brg.	W. M. Floring	257	257	97.0	25.8	11.1	1916	do
40	63076	Cnl.	W. N. Sweet	105	100	96.4	17.3	7.6	1902	Whitehall, N. Y.
41	168323	Brg.	W. P. Runyon	456	456	90.0	30.1	9.3	1906	Perth Amboy, N. J.
42	163877	Brg.	W. R. Markle	266	266	160.0	40.0	5.0	1909	Parkersburg, W. Va.
43	167353	Brg.	W. S. Alden	421	421	113.8	28.9	12.4	1918	Kingston, N. Y.
44	162528	Cnl.	W. S. Bennett	103	98	96.6	17.6	7.8	1904	Champlain, N. Y.
45	163570	Cnl.	W. S. Slingsby	123	117	95.5	17.4	8.5	1909	Whitehall, N. Y.
46	166808	Brg.	W. T. Birney	485	485	117.1	30.7	13.0	1917	South Rondout, N. Y.
47	162779	Cnl.	W. W. Richards	102	97	96.0	17.0	7.5	1906	Rondout, N. Y.
48	165500	Brg.	W. Ferdinand Armstrong	332	371	112.0	29.0	12.8	1913	Athens, N. Y.
49	169125	Brg.	W. Frederic Starks	306	306	111.8	33.8	8.8	1925	Tottenville, N. Y.
50	80834	Brg.	Waccamaw	349	336	130.4	32.7	11.0	1881	Port Jefferson, N. Y.
51	165430	Brg.	Wuco	152	152	86.7	30.0	6.8	1913	Kingston, N. Y.
52	166501	Brg.	Wuco	242	242	95.2	34.2	8.5	1916	do
53	81065	Brg.	Wakefield	287	277	160.8	28.1	8.6	1885	Wilmington, Del.
54	168646	Brg.	Wakefield	481	481	100.0	32.3	8.8	1923	Brooklyn, N. Y.
55	63021	Sew.	Waldron	7	7	34.0	10.3	3.0	1900	Port Angeles, Wash.
56	165994	Brg.	Walker No. 2	7	7	38.2	11.9	2.0	1912	Kingston, Tenn.
57	62978	Frt.	Walt	7	7	32.4	11.4	3.1	1896	Anacortes, Wash.
58	166281	Brg.	Walter	168	168	89.2	29.0	7.0	1901	Rondout, N. Y.
59	168707	Sew.	Walter W.	10	10	56.4	15.4	1.6	1922	Bridgeport, Vt.
60	162420	Cnl.	<sup>8</sup> Walter Fallon	101	98	96.0	17.4	8.0	1905	Whitehall, N. Y.
61	166492	Cnl.	Walter E. Dunbar	105	98	94.5	17.5	7.6	1901	North Bay, N. Y.
62	62989	Brg.	Walter P. Crane	319	319	110.2	26.7	10.2	1894	Rondout, N. Y.
63	62949	Brg.	Walton	457	457	143.9	30.9	11.1	1896	Elizabethport, N. J.
64	165133	Brg.	Wandercliff	399	399	94.9	31.2	8.2	1912	Mariners Harbor, N. Y.
65	163447	Brg.	Wanderer	369	369	96.0	28.6	12.0	1908	Perth Amboy, N. J.
66	166384	Brg.	Wansley	697	693	181.0	40.8	10.3	1915	Westlake, La.
67	63036	Brg.	Warfield	144	128	80.0	28.3	7.4	1901	Port Richmond, N. Y.
68	167176	Brg.	Warren	320	320	79.9	28.1	7.7	1918	Brooklyn, N. Y.
69	162609	Brg.	<sup>9</sup> Warren H. Brown	476	476	130.8	30.0	12.6	1905	Perth Amboy, N. J.
70	168140	Brg.	Warren W. Clute	240	210	101.4	21.5	10.7	1922	Kingston, N. Y.
71	62999	Brg.	Warrior	311	281	110.8	35.0	9.2	1899	Weehawken, N. J.
72	39708	Brg.	<sup>10</sup> Warrwick	405	405	151.2	23.4	11.0	1914	Elkton, Md.
73	168923	Sew.	Wash No. 2	247	247	92.0	32.0	9.6	1924	Seattle, Wash.
74	168924	Sew.	Wash No. 3	247	247	92.0	32.0	9.6	1924	do
75	63092	Brg.	Washington	346	333	167.0	23.3	3.0	1897	Baltimore, Md.
76	163020	Sew.	Washington	198	198	90.8	30.3	8.1	1906	Seattle, Wash.

<sup>1</sup> Formerly scow C. C. Co. No. 11.  
<sup>a</sup> C. C. Co. No. 37.  
<sup>2</sup> Formerly barge <sup>b</sup> W. T. & B. Co. No. 37.  
<sup>c</sup> Alki.

<sup>3</sup> Formerly scow Forest No. 1.  
<sup>4</sup> Formerly scow Forest No. 2.  
<sup>5</sup> Formerly scow J. C. J. No. 5.  
<sup>6</sup> Formerly barge Bayden.

Unrigged Vessels

Line No.	Service	Crew	Name of owner	Home port	Address of owner
1	Frt.	0	Washington Tug & Barge Co. (Wash.)	Seattle, Wash.	Colman Dock.
2	Frt.	0	do.	do.	Do.
3	Frt.	1	City of Los Angeles	Los Angeles, Calif.	City Hall.
4	Frt.	0	Washington Tug & Barge Co. (Wash.)	Seattle, Wash.	Colman Dock.
5	Frt.	0	do.	do.	Do.
6	Frt.	0	do.	do.	Do.
7	Frt.	0	do.	do.	Do.
8	Frt.	0	do.	do.	Do.
9	Frt.	0	do.	do.	Do.
10	Frt.	0	do.	do.	Do.
11	Frt.	0	do.	do.	Do.
12	Frt.	6	do.	do.	Do.
13	Frt.	6	do.	do.	Do.
14	Frt.	0	Washington Lumber & Box Co. (Wash.)	do.	Gertrude, Wash.
15	Frt.	0	Grays Harbor Construction Co. (Wash.)	do.	Hoquiam, Wash.
16	Frt.	0	Geo. V. Nolte	do.	Bellingham, Wash.
17	Frt.	0	do.	do.	Do.
18	Frt.	0	do.	do.	Do.
19	Frt.	0	Wannawetch Reducing Co. (Wash.)	do.	Blaine, Wash.
20	Frt.	1	George L. Hunt	New York, N. Y.	Union Hill, N. J.
21	Frt.	1	Estate of Anthony J. Golden	do.	143 Liberty Street.
22	Frt.	1	Clary Bros. (N. Y.)	do.	116 Broad Street.
23	Frt.	0	Charles H. Oliver	do.	Jersey City, N. J.
24	Frt.	1	Leon N. Sanschagrin	Rouses Point, N. Y.	1 Broadway.
25	Frt.	1	Elmer A. Keeler	New York, N. Y.	25 Beaver Street.
26	Frt.	1	Edward J. Donovan	do.	Santa Fe Building.
27	Frt.	5	Gulf, Colorado & Santa Fe Ry. Co. (Tex.)	Galveston, Tex.	Champlain, N. Y.
28	Frt.	1	Arthur Lafontaine	Rouses Point, N. Y.	Whitehall, N. Y.
29	Frt.	1	George C. Donohue	Albany, N. Y.	Everett, Wash.
30	Frt.	0	Weyerhaeuser Timber Co. (Wash.)	Seattle, Wash.	250 Park Avenue.
31	Frt.	1	Wilson P. Foss	New York, N. Y.	1 Broadway.
32	Frt.	0	Mary A. Qulgley	do.	Do.
33	Frt.	1	Frank Perry	do.	Waterford, N. Y.
34	Frt.	1	Edward G. Murray Lighterage & Transportation Co. (N. Y.)	Albany, N. Y.	Bullitt Building.
35	Frt.	1	James J. McNally	Philadelphia, Pa.	59 Pearl Street.
36	Frt.	1	John J. Hammond	New York, N. Y.	Whitehall, N. Y.
37	Frt.	1	Lake Champlain Transportation Co. (N. Y.)	Albany, N. Y.	143 Liberty Street.
38	Frt.	1	Kingston Holding Corporation (N. Y.)	New York, N. Y.	Kingston, N. Y.
39	Frt.	1	James F. Dwyer	Albany, N. Y.	Port Ewen, N. Y.
40	Frt.	1	Jacob Miller	New York, N. Y.	17 Battery Place.
41	Frt.	1	Wright & Cobb Lighterage Co. (N. Y.)	do.	Charleston, W. Va.
42	Frt.	3	Liberty Amusement Co. (W. Va.)	Pittsburgh, Pa.	1 Broadway.
43	Frt.	1	Elmer A. Keeler	New York, N. Y.	Whitehall, N. Y.
44	Frt.	1	Henry Neddo	Albany, N. Y.	883 Columbus Avenue.
45	Frt.	1	John F. Cunningham	New York, N. Y.	1 Broadway.
46	Frt.	1	James McWilliams Blue Line (N. J.)	do.	Whitehall, N. Y.
47	Frt.	1	Lake Champlain Transportation Co. (N. Y.)	Albany, N. Y.	1 Broadway.
48	Frt.	1	Thomas J. Howard	New York, N. Y.	250 Park Avenue.
49	Frt.	1	Wilson P. Foss	do.	92 State Street.
50	Frt.	3	American Agricultural Chemical Co. (Conn.)	Boston, Mass.	Pier 36, North River.
51	Frt.	1	Mallory Steamship Co. (Me.)	New York, N. Y.	Pier 40, North River.
52	Frt.	1	Southern Pacific Co. (Ky.)	do.	6 Beaver Street.
53	Frt.	3	Diamond Steamboat & Wrecking Co.	Wilmington, N. C.	Foot Lander Street.
54	Frt.	1	New York Central R. R. Co. (N. Y.)	New York, N. Y.	Wheat, Tenn.
55	Frt.	0	San Juan Fishing & Packing Co. (Wash.)	Seattle, Wash.	Anacortes, Wash.
56	Fer.	0	E. B. Thacker	Chattanooga, Tenn.	51 Chambers Street
57	Frt.	0	Fidalgo Island Packing Co. (Me.)	Seattle, Wash.	Middleburg, Vt.
58	Frt.	0	John Maxwell's Sons	New York, N. Y.	Whitehall, N. Y.
59	Fer.	3	Mrs. Effie W. Harfield	Burlington, Vt.	Waterford, N. Y.
60	Frt.	1	Franklin J. Vlele	Albany, N. Y.	1 Broadway.
61	Frt.	1	George W. Dunbar	do.	Forty-second Street.
62	Frt.	1	Keeler Transportation Line (N. Y.)	New York, N. Y.	Edgewater, N. J.
63	Frt.	1	New York, Ontario & Western Ry. Co. (N. Y.)	do.	1 Broadway.
64	Frt.	1	Warner Sugar Refining Co. (N. Y.)	do.	Quaranty Building.
65	Frt.	1	William Wilson	do.	Baltimore and Charles Streets.
66	Frt.	1	Chas. Clarke & Co.	Galveston, Tex.	Do.
67	Frt.	2	B. & O. R. R. Co. (Md.)	Baltimore, Md.	1 Broadway.
68	Frt.	1	do.	do.	17 Battery Place
69	Frt.	1	Keeler Transportation Lines (N. Y.)	New York, N. Y.	6 Beaver Street.
70	Frt.	1	Marine Transit Corporation (N. Y.)	do.	Commercial Trust Building.
71	Frt.	1	New York Central R. R. Co. (N. Y.)	do.	811 Central Building.
72	Frt.	1	Southern Transportation Co. (N. J.)	Philadelphia, Pa.	Do.
73	Frt.	0	Puget Sound Bridge & Dredging Co. (Nov.)	Seattle, Wash.	Richmond, Va.
74	Frt.	0	do.	do.	911 Fairview Avenue.
75	Frt.	1	Richmond Cedar Works (Va.)	Newport News, Va.	
76	Drg.	0	Leon Leroy Woods	Seattle, Wash.	

<sup>7</sup> Formerly barge Bertrand.  
<sup>8</sup> Formerly canal boat Morgan B, Griswold,

<sup>9</sup> Formerly barge John Zimmer.  
<sup>10</sup> Formerly barge Gladiolus.

## Unrigged Vessels

Line No.	Official No.	Rig	Name of vessel	Tonnage		Register dimensions			When built	Where built
				Gross	Net	Length	Breadth	Depth		
1	169194	Brg.	Washington.....	5	5	48.3	9.6	1.6	1924	Dayton, Tenn.....
2	163039	Sew.	Washington No. 1.....	150	150	78.0	28.0	8.0	1906	Seattle, Wash.....
3	163040	Sew.	Washington No. 3.....	95	95	79.2	24.4	5.8	1906	do.....
4	163456	Sew.	Washington No. 5.....	66	66	72.0	23.9	4.5	1907	Anacortes, Wash.....
5	164401	Sew.	Washington No. 6.....	97	97	75.0	25.0	6.0	1911	Seattle, Wash.....
6	63080	Sew.	Wasp.....	15	15	43.7	13.0	3.4	1902	Wales Island, Alaska.....
7	62994	Sew.	Wat.....	18	18	49.0	14.2	3.3	1896	Anacortes, Wash.....
8	165097	Brg.	Watercliff.....	406	406	95.7	31.2	8.3	1912	Port Richmond, N. Y.....
9	63030	Brg.	Water Queen.....	165	165	120.0	28.0	5.0	1900	Leavenworth, Ind.....
10	63073	Brg.	Watertown.....	440	414	100.6	30.2	8.4	1902	Weehawken, N. J.....
11	63016	Brg.	Watkins.....	110	95	75.6	25.2	7.1	1900	Brooklyn, N. Y.....
12	167065	Brg.	Watson and Hinkle Ferry.....	8	8	65.0	11.3	1.3	1917	Newport, Ark.....
13	169278	Brg.	Watson and Hinkle Ferry No. 2.....	12	12	64.9	12.1	2.1	1925	Cotter, Ark.....
14	169482	Sew.	WAWASEE.....	328	328	116.0	40.0	7.5	1926	Lorain, Ohio.....
15	164600	Sew.	Weasel.....	18	18	44.6	13.6	3.6	1911	Quadra, Alaska.....
16	165290	Sew.	Weasel.....	244	244	120.0	32.6	7.0	1913	Seattle, Wash.....
17	168360	Sew.	Webster, No. IV.....	39	39	50.3	19.1	4.8	1922	do.....
18	168706	Sew.	Webster V.....	24	24	43.1	16.0	4.1	1923	do.....
19	164993	Brg.	Welcome.....	14	14	60.0	14.0	2.0	1912	Terre Haute, Ind.....
20	166591	Brg.	Wesley.....	316	310	110.5	32.5	9.5	1916	Gldersleeve, Conn.....
21	168416	Brg.	Wespac No. 1.....	54	44	50.7	25.9	3.4	1922	Wilmington, Conn.....
22	163666	Brg.	Wessels.....	282	282	100.0	28.7	9.4	1908	Steightsburg, N. Y.....
23	167322	Brg.	West Coast No. 1.....	41	41	48.3	20.5	2.8	1918	Long Beach, Calif.....
24	62883	Brg.	West End.....	121	121	94.9	26.2	6.5	1887	Millbridge, Mass.....
25	169143	Brg.	WESTERN MARYLAND RAILWAY 10.....	1,317	1,317	345.5	41.8	11.0	1921	Elizabeth, N. J.....
26	166537	Brg.	Weston.....	311	311	79.7	28.4	7.2	1916	Brooklyn, N. Y.....
27	166395	Brg.	Westport.....	242	235	100.7	34.8	7.4	1916	Wilmington, Del.....
28	168522	Brg.	Westport.....	481	481	100.0	32.3	8.8	1922	Brooklyn, N. Y.....
29	63038	Brg.	Weverton.....	145	128	80.0	28.5	7.4	1901	Port Richmond, N. Y.....
30	106984	Brg.	Whale.....	1,144	1,144	264.2	53.0	14.2	1892	Toledo, Ohio.....
31	62965	Brg.	Wheeling.....	132	92	75.0	26.0	7.9	1897	Baltimore, Md.....
32	167387	Brg.	Whirlwind.....	736	736	145.0	38.1	9.8	1913	Baldwinsville, N. Y.....
33	162329	Brg.	White Ball.....	611	611	130.8	30.0	12.5	1904	Perth Amboy, N. J.....
34	164642	Sew.	White Crest No. 1.....	17	17	46.8	13.0	3.4	1911	Anacortes, Wash.....
35	63078	Sew.	Whitecrest No. 2.....	17	17	47.0	13.0	3.8	1902	do.....
36	165261	Sew.	White Crest No. 3.....	24	24	52.0	14.0	4.0	1913	do.....
37	165262	Sew.	White Crest No. 4.....	24	24	52.0	14.0	4.0	1913	do.....
38	168683	Brg.	White House Ferry.....	8	8	30.6	13.7	2.2	1923	Dixon, Mo.....
39	163599	Brg.	White Marsh.....	433	433	130.7	29.1	12.4	1908	Perth Amboy, N. J.....
40	168732	Brg.	Whiteport.....	423	423	110.4	30.2	12.7	1923	Kingston, N. Y.....
41	62944	Brg.	Whitestone.....	291	283	115.7	24.2	11.1	1893	Jersey City, N. J.....
42	81607	Brg.	White Wing.....	67	67	69.4	16.7	8.3	1898	Seattle, Wash.....
43	166674	Brg.	Whiting.....	232	232	101.3	29.9	8.7	1917	Brooklyn, N. Y.....
44	63095	Brg.	Wicomico.....	418	418	193.5	23.8	10.8	1902	Elkton, Md.....
45	167735	Sew.	Widgeon.....	91	91	70.2	26.1	5.9	1919	Olympia, Wash.....
46	62971	Brg.	Wilburine.....	185	185	90.0	23.0	9.2	1896	South Rondout, N. Y.....
47	168587	Sew.	Willapa No. 1.....	112	112	74.0	28.0	6.3	1923	Aberdeen, Wash.....
48	168677	Sew.	Willapa No. 2.....	144	144	80.4	30.0	7.0	1923	Hoquiam, Wash.....
49	166647	Brg.	William.....	314	309	110.0	32.5	9.5	1917	Gldersleeve, Conn.....
50	167117	Brg.	William.....	246	232	108.0	22.5	10.5	1917	Watervliet, N. Y.....
51	163033	Brg.	William Franklin.....	197	197	90.4	31.0	7.9	1906	West Haven, Conn.....
52	169224	Brg.	William Hanley.....	280	280	103.4	23.1	11.8	1925	Kingston, N. Y.....
53	165649	Cnl.	William Lowery.....	107	99	96.0	17.5	7.8	1914	Whitehall, N. Y.....
54	167771	Brg.	William McAllister.....	508	508	115.0	32.0	13.1	1919	Kingston, N. Y.....
55	169316	Brg.	William Muller.....	487	487	142.6	39.1	12.6	1925	Los Angeles, Calif.....
56	167680	Brg.	William Ronch.....	257	257	97.0	25.8	11.1	1917	Kingston, N. Y.....
57	168214	Brg.	William Weightman.....	254	254	106.0	22.5	11.1	1921	Cohoes, N. Y.....
58	167879	Brg.	William A. King.....	265	265	108.0	22.5	11.1	1920	Watervliet, N. Y.....
59	62983	Brg.	Wm. B. Blades.....	340	340	163.2	23.5	10.0	1897	Elkton, Md.....
60	165138	Brg.	Wm. B. Diggs.....	475	423	209.5	23.8	10.6	1913	Bath, Me.....
61	162185	Brg.	Wm. C. Moore.....	465	465	123.9	32.0	8.1	1904	Tottenville, N. Y.....
62	163786	Brg.	William C. Moore.....	458	458	117.6	29.8	13.1	1909	Kingston, N. Y.....
63	161197	Cnl.	Wm. D. Harrigan.....	103	98	96.0	17.6	7.6	1910	Waterford, N. Y.....
64	166660	Brg.	Wm. E. Cleary.....	594	594	119.8	33.5	14.2	1917	Brooklyn, N. Y.....
65	167999	Brg.	William E. Smith.....	446	446	115.5	29.0	12.9	1920	Kingston, N. Y.....
66	162400	Brg.	William F. Donovan.....	247	247	104.6	32.0	8.3	1904	Rondout, N. Y.....
67	163807	Brg.	William F. Doyle.....	405	405	112.2	28.4	12.5	1909	Kingston, N. Y.....
68	168051	Brg.	William F. Hanrahan.....	377	377	102.0	28.2	12.5	1920	do.....
69	167878	Brg.	William F. Rafferty.....	451	451	112.0	29.0	13.6	1915	do.....
70	63054	Cnl.	William F. Monk.....	154	154	96.0	17.9	9.8	1901	Whitehall, N. Y.....
71	169407	Brg.	William F. Strang.....	240	240	101.4	21.5	10.7	1922	Kingston, N. Y.....
72	168998	Brg.	William G. Porter.....	478	478	116.7	29.9	12.9	1922	do.....
73	64097	Brg.	Wm. H. Elliott.....	374	374	111.4	28.0	11.3	1903	Rondout, N. Y.....
74	165973	Cnl.	Wm. H. Flannery.....	104	98	96.0	17.4	7.6	1915	Waterford, N. Y.....
75	164153	Cnl.	William H. Nealer.....	116	110	97.0	17.4	8.0	1910	Fort Ann, N. Y.....
76	167781	Brg.	William H. Simons.....	471	471	114.0	30.0	13.1	1919	Kingston, N. Y.....
77	63056	Cnl.	William I. Higgins.....	100	95	96.0	17.5	7.4	1901	Whitehall, N. Y.....
78	62892	Brg.	William J. Burlee.....	340	329	121.5	26.4	11.3	1888	Jersey City, N. J.....

<sup>1</sup> Formerly scow P. S. W. P. Co. No. 5.

<sup>2</sup> Formerly st. s. Ann Arbor No. 2.

Unrigged Vessels

759

Line No.	Service	Crew	Name of owner	Home port	Address of owner
1	Pas.	1	J. P. Hagler	Chattanooga, Tenn.	Dayton, Tenn.
2	Frt.	0	Puget Sound Bridge & Dredging Co. (Nev.)	Seattle, Wash.	Central Building.
3	Frt.	0	W. F. Taylor	Tacoma, Wash.	Mora, Wash.
4	Frt.	0	J. M. Clapp	Seattle, Wash.	902 Twenty-second Avenue N.
5	Frt.	0	Puget Sound Bridge & Dredging Co. (Nev.)	do.	Central Building
6	Frt.	1	B. A. Eardley	Ketchikan, Alaska	
7	Frt.	0	C. A. Fryberg	Seattle, Wash.	Union City, Wash.
8	Frt.	1	Warner Sugar Refining Co. (N. J.)	New York, N. Y.	Edgewater, N. J.
9	Msc.	1	Roy L. Hyatt	Pittsburgh, Pa.	Point Pleasant, W. Va.
10	Frt.	1	New York Central R. R. Co. (N. Y.)	New York, N. Y.	6 Beaver Street.
11	Frt.	1	do.	do.	Do.
12	Pas.	1	Oran D. Watson	Memphis, Tenn.	Newport, Ark.
13	Pas.	1	do.	do.	Do.
14	Frt.	6	L. A. Wells Construction Co. (Ohio)	Cleveland, Ohio	30 Euclid Arcade.
15	Frt.	0	Booth Fisheries Co. (Del.)	Seattle, Wash.	600 Marlon Building.
16	Frt.	1	American Yukon Nav. Co. (W. Va.)	Engle, Alaska	Skagway, Alaska.
17	Frt.	0	Pyramid Packing Co. (Alaska)	Juneau, Alaska	Sitka, Alaska.
18	Frt.	0	H. M. Pedersen	Seattle, Wash.	Tacoma, Wash.
19	Pas.	1	Raymond T. Brown	Evansville, Ind.	Terre Haute, Ind.
20	Frt.	0	Oliver Gildersleeve & Sons (Conn.)	Hartford, Conn.	Gildersleeve, Conn.
21	Fsh.	2	West Coast Packing Corporation (Calif.)	Los Angeles, Calif.	Long Beach, Calif.
22	Frt.	1	Red Star Towing & Transportation Co. (W. Va.)	New York, N. Y.	17 Battery Place.
23	Fsh.	1	Ole Hanson	Los Angeles, Calif.	723 Sun Finance Building.
24	Frt.	5	Rockport Granite Co. (Mass.)	Gloucester, Mass.	Rockport, Mass.
25	Fer.	1	Western Maryland R. R. Co. (Md. and Pa.)	Baltimore, Md.	Standard Oil Building.
26	Frt.	1	B. & O. R. R. Co. (Md.)	do.	Baltimore and Charles Streets.
27	Frt.	1	New York & Cuba Mail Steamship Co. (Me.)	New York, N. Y.	Foot Wall Street.
28	Frt.	1	New York Central R. R. Co. (N. Y.)	do.	6 Beaver Street.
29	Frt.	2	B. & O. R. R. Co. (Md.)	Baltimore, Md.	Baltimore and Charles Streets.
30	Frt.	0	Wm. Nicholson	Detroit, Mich.	Foot Chene Street.
31	Frt.	2	B. & O. R. R. Co. (Md.)	Baltimore, Md.	Baltimore and Charles Streets.
32	Drq.	6	Seaboard Sand & Gravel Corporation (N. Y.)	New York, N. Y.	26 Cortlandt Street.
33	Frt.	1	Keeler Transportation Line (N. Y.)	do.	1 Broadway.
34	Fsh.	0	Sea Coast Packing Co. (Wash.)	Seattle, Wash.	305 Mutual Life Building
35	Fsh.	0	Crest Canning Co. (Wash.)	do.	200 Colman Building.
36	Fsh.	0	do.	do.	Do.
37	Fsh.	0	do.	do.	Do.
38	Pas.	1	Small Bacon	St. Louis, Mo.	Dixon, Mo.
39	Frt.	0	Keeler Transportation Line (N. Y.)	New York, N. Y.	1 Broadway.
40	Frt.	1	New York Central R. R. Co. (N. Y.)	do.	6 Beaver Street.
41	Frt.	1	McWilliams Bros. (N. Y.)	do.	1 Broadway.
42	Fsh.	5	Wm. A. Mauge	Juneau, Alaska	Hood Bay, Alaska.
43	Frt.	0	New York Central R. R. Co.	New York, N. Y.	6 Beaver Street.
44	Frt.	2	Lottie V. Wathen	Baltimore, Md.	Pratt and Frederick Streets.
45	Frt.	0	Peninsular Ry. Co. (Wash.)	Tacoma, Wash.	Shelton, Wash.
46	Frt.	1	Harold L. Valentine (N. Y.)	New York, N. Y.	11 Broadway.
47	Frt.	0	Willapa Barge Co. (Wash.)	Seattle, Wash.	Raymond, Wash.
48	Frt.	0	do.	do.	Do.
49	Frt.	0	Oliver Gildersleeve & Sons (Conn.)	Hartford, Conn.	Gildersleeve, Conn.
50	Frt.	1	P. Jesse Matton	Albany, N. Y.	Watervliet, N. Y.
51	Frt.	2	Lee's Lighters	New York, N. Y.	44 Whitehill Street.
52	Frt.	1	W. F. & R. Boat Builders (N. Y.)	Albany, N. Y.	Kingston, N. Y.
53	Frt.	1	William H. Hillis	do.	Do.
54	Frt.	1	Red Star Towing & Transportation Co. (W. Va.)	New York, N. Y.	17 Battery Place.
55	Frt.	2	Wilmington Transportation Co. (Calif.)	Los Angeles, Calif.	Wilmington, Calif.
56	Frt.	1	James F. Dwyer	Albany, N. Y.	Kingston, N. Y.
57	Frt.	1	John E. Matton	do.	Waterford, N. Y.
58	Frt.	1	George F. King	New York, N. Y.	164 Eighty-first Street (B.).
59	Frt.	1	James J. McNally	Philadelphia, Pa.	Bullitt Building.
60	Frt.	2	Eastern Transportation Co. (Del.)	Wilmington, Del.	Ford Building.
61	Frt.	1	John E. Moore Co. (N. Y.)	New York, N. Y.	17 State Street.
62	Frt.	1	Elmer A. Keeler	do.	1 Broadway.
63	Frt.	1	Lake Champlain Transportation Co. (N. Y.)	Albany, N. Y.	Whitehall, N. Y.
64	Frt.	0	Clary Bros. (N. Y.)	New York, N. Y.	116 Broad Street.
65	Frt.	1	do.	do.	Do.
66	Frt.	1	Coast Salvage Corporation (N. Y.)	do.	25 West Forty-third Street.
67	Frt.	1	Thomas Monk, jr.	do.	29 Broadway.
68	Frt.	1	R. Lenahan Co.	Albany, N. Y.	Kingston, N. Y.
69	Frt.	1	Augustine O'Connor	do.	do.
70	Frt.	1	Walter Swenson	New York, N. Y.	Jersey City, N. J.
71	Frt.	1	Marino Transit Corporation (N. Y.)	do.	17 Buttery Place.
72	Frt.	1	Petrie Transportation Co. (N. Y.)	do.	15 Moore Street.
73	Frt.	1	James McWilliams Blue Line (N. J.)	do.	1 Broadway.
74	Frt.	1	Thomas P. Sloyan	do.	25 Broadway.
75	Frt.	1	Napoleon J. Glode	Rouses Point, N. Y.	Champlain, N. Y.
76	Frt.	1	R. Lenahan Co. (N. Y.)	Albany, N. Y.	Kingston, N. Y.
77	Frt.	1	Lake Champlain Transportation Co. (N. Y.)	do.	Whitehall, N. Y.
78	Frt.	1	McWilliams Bros. (N. Y.)	New York, N. Y.	1 Broadway.

\* Formerly barge Mary A. Dwyer.

## Unrigged Vessels

Line No.	Official No.	Rig	Name of vessel	Tonnage		Register dimensions			When built	Where built
				Gross	Net	Length	Breadth	Depth		
				<i>Feet</i>						
						<i>Feet</i>	<i>Feet</i>	<i>Feet</i>		
1	167775	Brg.	William J. Keane.....	377	377	102.0	28.2	12.5	1919	Kingston, N. Y.....
2	166955	Brg.	William J. Martin.....	443	443	111.1	31.0	12.6	1915	Brooklyn, N. Y.....
3	166983	Cnl.	Wm. J. Murray.....	117	113	96.6	17.7	8.0	1914	Watervliet, N. Y.....
4	168322	Brg.	William J. Rankin.....	453	453	80.9	30.0	9.2	1906	Perth Amboy, N. J.....
5	167923	Cnl.	William J. Warwick.....	133	123	95.3	17.8	9.1	1892	Buffalo, N. Y.....
6	63093	Brg.	Wm. J. Wilson.....	381	381	110.2	28.3	11.5	1903	Brooklyn, N. Y.....
7	163526	Cnl.	Wm. L. Sparks.....	99	94	96.5	17.6	7.4	1907	Waterford, N. Y.....
8	165071	Brg.	Wm. P. Corbett.....	207	203	96.0	22.5	10.2	1906	Rondout, N. Y.....
9	162795	Cnl.	Wm. P. Riley.....	105	99	96.0	17.5	7.5	1906	Watervliet, N. Y.....
10	163422	Brg.	William S. Keeler.....	476	476	130.8	30.0	12.6	1908	Perth Amboy, N. J.....
11	167840	Brg.	William S. McAllister.....	490	490	112.0	29.0	14.8	1920	Kingston, N. Y.....
12	62945	Brg.	Williamsburgh.....	277	277	111.5	24.0	11.0	1891	Jersey City, N. J.....
13	165430	Brg.	Williams Line No. 21.....	209	209	89.6	32.2	8.5	1913	Brooklyn, N. Y.....
14	165578	Brg.	Williams Line No. 22.....	206	206	91.1	32.3	8.2	1914	do.....
15	168348	Brg.	Williams Line No. 38.....	341	341	112.3	33.9	9.8	1919	Jersey City, N. J.....
16	163904	Cnl.	Willie Killian.....	132	125	92.0	17.5	8.0	1908	Whitehall, N. Y.....
17	162056	Cnl.	Willie J. Carbray.....	101	96	96.5	17.6	7.8	1903	Champlain, N. Y.....
18	168203	Brg.	Willis.....	185	185	90.7	29.1	7.9	.....	Brooklyn, N. Y.....
19	165491	Brg.	Willis G. Townes.....	579	579	125.6	32.2	14.5	1913	Rondout, N. Y.....
20	165932	Cnl.	Willie McIntyre.....	107	99	96.0	17.5	7.8	1915	Whitehall, N. Y.....
21	165309	Cnl.	Willie A. Shovah.....	104	97	96.0	17.4	7.5	1913	Waterford, N. Y.....
22	163304	Brg.	Wilmington.....	178	178	84.8	30.3	7.9	1906	Kingston, N. Y.....
23	166668	Brg.	Wilmington.....	760	740	205.0	32.0	12.6	1917	Chesapeake City, Md.....
24	169216	Brg.	Wilmington.....	111	111	86.4	30.0	5.1	1909	San Pedro, Calif.....
25	63086	Brg.	Wilmot.....	225	225	121.5	30.6	7.0	1903	Texas City, Tex.....
26	166948	Brg.	Wilson.....	292	292	109.7	33.6	9.0	1899	Brooklyn, N. Y.....
27	167638	Sew.	Wilson No. 1.....	41	41	60.0	17.6	4.6	1919	Anacortes, Wash.....
28	167639	Sew.	Wilson No. 2.....	41	41	60.0	17.6	4.6	1919	do.....
29	164388	Sew.	Win.....	7	7	32.0	10.0	3.0	1911	Seattle, Wash.....
30	63089	Brg.	Winchester.....	145	128	80.7	28.2	7.4	1903	Port Richmond, N. Y.....
31	169408	Drg.	WINDHAM.....	286	259	123.4	35.5	7.3	1908	Long Beach, Calif.....
32	168679	Brg.	Wingdale.....	481	481	100.0	32.3	8.8	1923	Brooklyn, N. Y.....
33	162866	Brg.	Wissahickon.....	400	400	166.2	23.8	10.7	1906	Camden, N. J.....
34	168292	Brg.	WISSAHICKON.....	351	343	135.0	34.0	8.8	1921	Chester, Pa.....
35	63039	Brg.	Withlacoochee No. 5.....	381	381	110.0	32.0	10.9	1901	Inglis, Fla.....
36	63063	Brg.	Withlacoochee No. 6.....	381	381	110.0	32.0	10.0	1901	Port Inglis, Fla.....
37	63098	Brg.	Withlacoochee No. 11.....	173	173	110.0	32.0	9.0	1903	do.....
38	163153	Sew.	Wolverine.....	406	406	159.3	38.0	8.0	1907	Winslow, Wash.....
39	165048	Brg.	Woodcliff.....	430	430	96.0	31.3	8.3	1912	Port Richmond, N. Y.....
40	168551	Brg.	Woodlawn.....	481	481	100.0	32.3	8.8	1922	Brooklyn, N. Y.....
41	63077	Brg.	Woodmont.....	304	292	80.0	28.0	7.1	1901	Port Richmond, N. Y.....
42	166730	Brg.	Woodrow.....	314	309	110.0	32.5	9.5	1917	Gildersleeve, Conn.....
43	168550	Brg.	Woodstock.....	481	481	100.0	32.3	8.8	1922	Brooklyn, N. Y.....
44	163503	Brg.	World.....	198	198	99.8	30.0	7.5	1897	Astoria, N. Y.....
45	168835	Brg.	Wrecking Boat No. 1.....	40	40	60.0	18.0	3.0	1917	Pittsburgh, Pa.....
46	63071	Brg.	Wyandolte.....	251	245	125.0	23.4	11.0	1902	Wilmington, Del.....
47	169068	Brg.	Wyandolte.....	326	326	142.0	22.9	10.8	1924	Milford, Del.....
48	168263	Brg.	Wyllin.....	348	348	108.4	25.6	3.2	1921	Beardstown, Ill.....
49	169227	Sew.	Y. B. 3.....	429	429	120.0	40.0	10.0	1925	Seattle, Wash.....
50	166769	Cnl.	Yaphank.....	139	139	95.6	17.6	8.7	1911	North Bay, N. Y.....
51	168607	Sew.	Yaquina.....	339	339	120.0	34.1	9.2	1923	Houghton, Wash.....
52	215107	Brg.	YENRUT IV.....	570	550	191.0	23.8	12.8	1917	Philadelphia, Pa.....
53	65052	Brg.	Yonkers.....	428	395	110.0	30.5	6.4	1887	Brooklyn, N. Y.....
54	163131	Brg.	York.....	494	313	120.0	30.0	7.8	1907	Norfolk, Va.....
55	65060	Brg.	Yorktown.....	417	397	101.2	30.1	7.6	1900	Brooklyn, N. Y.....
56	166587	Brg.	Yosemite.....	236	236	95.0	34.2	8.3	1916	Rondout, N. Y.....
57	162044	Brg.	Youghiogheny.....	154	109	80.0	28.2	7.9	1903	Baltimore, Md.....
58	168860	Brg.	Youngstown.....	470	470	109.2	31.2	8.4	1924	Mariners Harbor, N. Y.....
59	166162	Brg.	Yulee.....	286	286	100.0	36.0	9.0	1915	Tottenville, N. Y.....
60	168039	Brg.	YUMA.....	123	123	101.0	25.0	6.6	1916	Ambridge, Pa.....
61	168927	Brg.	Yuma.....	281	281	100.2	34.2	9.5	1924	Kingston, N. Y.....
62	169012	Brg.	Zaleski.....	463	403	100.1	32.2	7.8	1924	Mariners Harbor, N. Y.....
63	66027	Cnl.	Zenith.....	110	99	93.6	17.7	7.6	1899	Watervliet, N. Y.....

1 Formerly barge A. C. L. No. 11.

Unrigged Vessels

761

Line No.	Service	Crew	Name of owner	Home port	Address of owner
1	Frt.	1	R. Lenahan Co. (N. Y.)	Albany, N. Y.	Kingston, N. Y.
2	Frt.	1	James McWilliams Blue Line (N. J.)	New York, N. Y.	1 Broadway.
3	Frt.	1	Edward G. Murray Lighterage & Transportation Co. (N. Y.)	Albany, N. Y.	Waterford, N. Y.
4	Frt.	1	Wright & Cobb Lighterage Co. (N. Y.)	New York, N. Y.	17 Battery Place.
5	Frt.	1	Arco Transportation Corporation (N. Y.)	Buffalo, N. Y.	Foot Austin Street.
6	Frt.	1	William Wilson	New York, N. Y.	1 Broadway.
7	Frt.	1	Lake Champlain Transportation Co. (N. Y.)	Albany, N. Y.	Whitehall, N. Y.
8	Frt.	1	Dwyer Bros.	do	Kingston, N. Y.
9	Frt.	1	H. P. Shoval	do	Whitehall, N. Y.
10	Frt.	1	Keeler Transportation Line (N. Y.)	New York, N. Y.	1 Broadway.
11	Frt.	0	James McWilliams Blue Line (N. J.)	do	Do.
12	Frt.	0	McWilliams Bros. (N. Y.)	do	Do.
13	Frt.	1	Williams Line (N. Y.)	do	19 South Street.
14	Frt.	1	do	do	Do.
15	Frt.	1	do	do	Do.
16	Frt.	1	James A. Molyneaux	Albany, N. Y.	Kingston, N. Y.
17	Frt.	1	George Chatfield	New York, N. Y.	11 Moore Street.
18	Frt.	1	New York & Albany Lighterage Co. (N. Y.)	do	Pier 39, North River.
19	Frt.	1	Donald J. Sargent	do	1 Broadway.
20	Frt.	1	William McIntyre	Albany, N. Y.	Whitehall, N. Y.
21	Frt.	1	Napoleon Surprenant	do	Champlain, N. Y.
22	Frt.	1	Clyde Steamship Co. (Me.)	New York, N. Y.	Pier 36, North River.
23	Frt.	2	Southern Transportation Co. (N. J.)	Philadelphia, Pa.	Commercial Trust Building.
24	Drg.	10	Standard Dredging Co. (N. J.)	New York, N. Y.	Woolworth Building.
25	Frt.	1	Chas. Clarke & Co.	Galveston, Tex.	Guaranty Building.
26	Frt.	1	New York Trap Rock Corporation (N. Y.)	New York, N. Y.	101 Park Avenue.
27	Fsh.	0	Wilson Fisheries Co. (Del.)	Seattle, Wash.	L. C. Smith Building.
28	Fsh.	0	do	do	Do.
29	Frt.	0	San Juan Fishing & Packing Co. (Wash.)	do	Foot Landis Street.
30	Frt.	2	B. & O. R. R. Co. (Md.)	Baltimore, Md.	Baltimore and Charles Streets.
31	Drg.	8	Western Dredging & Marine Construction Co.	Los Angeles, Calif.	Long Beach, Calif.
32	Frt.	1	New York Central R. R. Co. (N. Y.)	New York, N. Y.	6 Beaver Street.
33	Frt.	1	Southern Transportation Co. (N. J.)	Philadelphia, Pa.	Commercial Trust Building.
34	Tnk.	2	Gulf Refining Co. (Tex.)	Port Arthur, Tex.	West Port Arthur, Tex.
35	Frt.	0	Port Inglis Terminal Co. (Fla.)	Key West, Fla.	Cedar Keys, Fla.
36	Frt.	1	do	do	Do.
37	Frt.	1	do	do	Do.
38	Frt.	1	American-Yukon Navigation Co. (W. Va.)	Eagle, Alaska.	Skugway, Alaska.
39	Frt.	1	Wagner Sugar Refining Co. (N. J.)	New York, N. Y.	Edgewater, N. J.
40	Frt.	1	New York Central R. R. Co. (N. Y.)	do	6 Beaver Street.
41	Frt.	2	B. & O. R. R. Co. (Md.)	Baltimore, Md.	Baltimore and Charles Streets.
42	Frt.	0	Oliver Gildersleeve & Sons (Conn.)	Hartford, Conn.	Gildersleeve, Conn.
43	Frt.	1	New York Central R. R. Co. (N. Y.)	New York, N. Y.	6 Beaver Street.
44	Frt.	1	P. F. & W. A. Kane	do	Forty-sixth Street and East River.
45	Frt.	0	Iron City Sand & Gravel Co. (Pa.)	Pittsburgh, Pa.	1106 Bessemer Building.
46	Frt.	1	Kingston Holding Corporation (N. Y.)	New York, N. Y.	143 Liberty Street.
47	Frt.	2	Pennsylvania Salt Manufacturing Co. (Pa.)	Philadelphia, Pa.	Widener Building.
48	Pas.	2	Richard Hulett	Peoria, Ill.	Beardstown, Ill.
49	Frt.	0	Young Bros. (Hawaii)	Honolulu, Hawaii	Pier 12.
50	Frt.	1	Inland Marine Corporation (N. Y.)	New York, N. Y.	27 Pearl Street.
51	Frt.	0	Pacific Spruce Corporation (Del.)	Newport, Ore.	Toledo, Ore.
52	Frt.	3	S. C. Loveland Co. (Del.)	Philadelphia, Pa.	151 South Front Street.
53	Frt.	1	New York Central R. R. Co. (N. Y.)	New York, N. Y.	6 Beaver Street.
54	Pas.	1	Atlantic Coast Line Railroad Co. (Va.)	Norfolk, Va.	York Street.
55	Frt.	1	New York Central R. R. Co. (N. Y.)	New York, N. Y.	6 Beaver Street.
56	Frt.	1	Southern Pacific Co. (Ky.)	do	Pier 49, North River.
57	Frt.	2	B. & O. R. R. Co. (Md.)	Baltimore, Md.	Baltimore and Charles Streets.
58	Frt.	1	do	do	Do.
59	Frt.	0	Clyde Steamship Co. (Me.)	New York, N. Y.	Pier 36, North River.
60	Tnk.	0	Gulf Refining Co. (Tex.)	Port Arthur, Tex.	West Port Arthur, Tex.
61	Frt.	1	Southern Pacific Co. (Ky.)	New York, N. Y.	Pier 49, North River.
62	Frt.	1	B. & O. R. R. Co. (Md.)	Baltimore, Md.	Baltimore and Charles Streets.
63	Frt.	0	Joseph A. Allard	Rouses Point, N. Y.	Champlain, N. Y.

# YACHTS

[For explanations and abbreviations, see p. 7]

Line No.	Official No.	Signal letters	Rig	Name of yacht	Tonnage		Register dimensions			When built	Where built
					Gross	Net	Length	Breadth	Depth		
<b>STEAM YACHTS</b>											
1	204622	KWJD	St. s.	<sup>1</sup> ADROIT.....	147	100	138.8	15.5	10.3	1907	New York, N. Y.
2	127680	KRWD	St. s.	<sup>2</sup> ALICIA.....	174	118	128.0	19.8	10.4	1902	do.
3	201085	KTFJ	St. s.	<sup>3</sup> Ansantawac.....	136	107	108.0	18.5	7.7	1904	Greenport, N. Y.
4	107440	KNWF	St. s.	<sup>4</sup> APIRODITE.....	1,147	654	262.5	35.6	20.1	1859	Bath, Me.
5	107697	KRGB	St. s.	<sup>5</sup> AQUILO.....	176	103	127.4	20.0	11.3	1901	South Boston, Mass.
6	218749	LSKQ	St. s.	<sup>6</sup> Arcturus.....	2,478	1,474	268.3	46.2	23.2	1919	Bellingham, Wash.
7	107834	KSJR	St. s.	<sup>7</sup> ARIA.....	192	130	148.1	18.4	11.1	1903	New York, N. Y.
8	200334	KSRB	St. s.	<sup>8</sup> ATLANTIC.....	303	206	144.5	29.5	13.1	1903	Shooters Island, N. Y.
9	107784	KRVJ	St. s.	<sup>9</sup> AZTEC.....	848	576	221.4	30.0	15.3	1902	Elizabeth, N. J.
10	137078	KSMH	St. s.	<sup>10</sup> Baroness.....	99	77	100.3	18.9	9.6	1903	Port Jefferson, N. Y.
11	223897	MFNK	St. s.	<sup>11</sup> BLACK WATCH.....	92	62	108.3	15.0	8.1	1918	Bristol, R. I.
12	201027	KTDQ	St. s.	<sup>12</sup> CALUMET.....	153	87	115.9	17.5	10.3	1903	Boston, Mass.
13	201194	KVFT	St. s.	<sup>13</sup> CAPITOLA.....	123	83	137.6	19.5	9.7	1904	Toledo, Ohio.
14	213590	KWTB	St. s.	<sup>14</sup> CASIANA.....	1,227	551	254.0	33.0	18.6	1908	Greenock, Scotland.
15	127260		St. s.	<sup>15</sup> Cayadelta.....	39	26	66.7	13.9	7.3	1898	Noank, Conn.
16	107474	KPHF	St. s.	<sup>16</sup> COLONIA.....	259	151	163.7	22.3	10.9	1899	Chester, Pa.
17	206078	KWVH	St. s.	<sup>17</sup> Comfort.....	92	70	80.0	17.5	8.2	1909	Bristol, R. I.
18	92860	KNJW	St. s.	<sup>18</sup> Cornelia.....	59	40	87.7	15.1	8.4	1898	New York, N. Y.
19	127328	KNWS	St. s.	<sup>19</sup> CORSAIR.....	1,136	772	270.0	33.3	20.9	1899	Newburgh, N. Y.
20	127179	KNBL	St. s.	<sup>20</sup> COURIER.....	65	44	91.3	15.8	8.5	1897	South Boston, Mass.
21	127106	KVLW	St. s.	<sup>21</sup> CYNTHIA.....	103	70	120.0	17.5	6.6	1895	Detroit, Mich.
22	213125	KWTM	St. s.	<sup>22</sup> CYTHERA.....	602	186	192.2	27.6	16.1	1907	Leith, Scotland.
23	221218	MCRT	St. s.	<sup>23</sup> DELPHINE.....	1,255	653	241.7	35.5	17.3	1921	River Rouge, Mich.
24	136901		St. s.	<sup>24</sup> Eagle.....	49	33	76.2	15.4	4.4	1901	Croton, N. Y.
25	136385	LBGS	St. s.	<sup>25</sup> EL PRIMERO.....	102	73	111.6	17.8	8.6	1893	San Francisco, Calif.
26	136695	KNPR	St. s.	<sup>26</sup> ELREBA.....	201	136	132.7	21.5	10.6	1898	Elizabethport, N. J.
27	203148	KVLB	St. s.	<sup>27</sup> EMERALD.....	198	134	140.4	21.0	13.3	1906	Wilmington, Del.
28	136806	KQDP	St. s.	<sup>28</sup> Empress.....	50	34	84.0	13.7	8.2	1900	Bristol, R. I.
29	223481	MFJC	St. s.	<sup>29</sup> ENAJ IV.....	164	112	110.6	20.0	10.3	1923	Boston, Mass.
30	200588	KSVC	St. s.	<sup>30</sup> Eugenia.....	94	64	97.2	18.0	8.8	1904	Bristol, R. I.
31	121082	KNQS	St. s.	<sup>31</sup> FELICIA.....	213	145	144.2	20.1	10.9	1898	Brooklyn, N. Y.
32	121129		St. s.	<sup>32</sup> Florette.....	53	36	87.0	13.8	7.6	1900	Bristol, R. I.
33	203827	KVTJ	St. s.	<sup>33</sup> FLORIDA.....	276	188	163.3	20.4	11.0	1907	New York, N. Y.
34	107470	KPGJ	St. s.	<sup>34</sup> FORTUNA.....	119	81	128.3	17.2	9.0	1899	Morris Heights, N. Y.
35	211603	LDFR	St. s.	<sup>35</sup> Gipsy Jo.....	201	113	149.2	18.0	10.1	1913	Boston, Mass.
36	86328		St. w.	<sup>36</sup> Gopher (composite).....	98	50	84.5	22.6	4.5	1895	Jacksonville, Fla.
37	207388	LBMC	St. s.	<sup>37</sup> Greyhound.....	103	70	140.0	13.5	8.7	1910	New York, N. Y.
38	205981	KWTL	St. s.	<sup>38</sup> GYPSY.....	195	132	129.4	19.2	10.8	1909	do.
39	203973	KWBF	St. s.	<sup>39</sup> HALCYON.....	161	109	125.5	18.3	11.1	1907	do.
40	202666		St. s.	<sup>40</sup> Happy Days.....	43	40	65.0	12.8	3.8	1905	Croton, N. Y.
41	201825		St. s.	<sup>41</sup> Hornet.....	67	45	115.8	12.5	7.6	1905	New York, N. Y.
42	200641	KSVT	St. s.	<sup>42</sup> INTREPID.....	330	224	135.0	28.0	17.9	1903	Newburgh, N. Y.
43	77266		St. s.	<sup>43</sup> Jean.....	28	19	71.8	10.5	5.6	1897	Bristol, R. I.
44	161107	KNLP	St. s.	<sup>44</sup> Kaleda (composite).....	79	47	96.4	15.4	8.3	1898	Boston, Mass.
45	206874		St. w.	<sup>45</sup> Kalitan.....	195	195	135.0	32.0	4.5	1909	Rock Island, Ill.
46	203394	KVNQ	St. s.	<sup>46</sup> KEHTOH.....	185	106	123.4	20.0	10.7	1906	Boston, Mass.
47	161027		St. s.	<sup>47</sup> Kestrel.....	21	14	59.0	12.3	5.2	1892	Charleston, Mass.
48	161125	KRTD	St. s.	<sup>48</sup> KISMET.....	146	71	117.0	18.5	11.0	1899	Wilmington, Del.
49	130743	KNCH	St. s.	<sup>49</sup> Laurion.....	52	35	99.2	13.7	7.9	1897	Bristol, R. I.
50	206627	LBFP	St. s.	<sup>50</sup> LEGONIA II.....	214	119	140.4	21.5	13.3	1909	Wilmington, Del.
51	201777	KTRD	St. s.	<sup>51</sup> Levanter (composite).....	131	89	115.6	17.0	9.9	1905	New York, N. Y.
52	141742		St. s.	<sup>52</sup> Lockport.....	19	13	46.0	10.8	4.2	1898	Oshkosh, Wis.
53	223085		St. s.	<sup>53</sup> Madura.....	18	12	47.4	10.0	4.9	1917	Norfolk, Va.
54	100681	KWNT	St. s.	<sup>54</sup> MALAY II.....	201	111	151.0	20.0	11.2	1899	Chester, Pa.

<sup>1</sup> Formerly st. y. Winchester

<sup>2</sup> Formerly st. y. {<sup>a</sup> Caranto.  
<sup>b</sup> Issaquenna.

<sup>3</sup> Formerly st. y. Watawga.

<sup>4</sup> Formerly st. y. Clío.

<sup>5</sup> Formerly {<sup>a</sup> st. y. Atlantic.  
<sup>b</sup> U. S. S. st. s. Atlante.

<sup>6</sup> Formerly st. y. {<sup>a</sup> Elsa II.  
<sup>b</sup> Donald.

<sup>7</sup> Formerly U. S. S. st. s. S. P. 1841.

<sup>8</sup> Formerly British st. y. Cassandra.

<sup>9</sup> Formerly st. y. {<sup>a</sup> Alberta.  
<sup>b</sup> Colonia.  
<sup>c</sup> Lorena.

<sup>10</sup> Formerly st. y. Enaj.

<sup>11</sup> Formerly st. y. {<sup>a</sup> Margaret.  
<sup>b</sup> Laurita.

<sup>12</sup> Formerly {<sup>a</sup> British st. y. Agawa.  
<sup>b</sup> st. y. Agawa.

<sup>13</sup> Formerly st. y. Emrose.

<sup>14</sup> Formerly st. y. Eugenia.

<sup>15</sup> Formerly st. y. Florence.



# YACHTS

[For explanations and abbreviations, see p. 7]

Line No.	Crew	Horsepower	Name of owner	Home port	Address of owner
1	10	2,000	Isaac E. Emerson	Baltimore, Md.	Brooklandwood, Md.
2	1	700	Frederick D. Underwood	New York, N. Y.	300 West End Avenue.
3	6	120	Wilson Marshall	Bridgeport, Conn.	Seaside Park.
4	60	3,200	Oliver H. Payne	New York, N. Y.	852 Fifth Avenue.
5	8	250	H. F. Alexander	Seattle, Wash.	1519 Railroad Avenue S.
6	45	1,500	William Beebe	New York, N. Y.	33 West Sixty-seventh Street.
7	18	1,000	William G. Blake	Belfast, Me.	Camden, Me.
8	30	250	Cornelius Vanderbilt	New York, N. Y.	Grand Central Terminal.
9	53	2,200	Albert C. Burrage	Boston, Mass.	85 Ames Building.
10	10	300	Barron G. Collier	New York, N. Y.	220 West Forty-second Street.
11	7	1,000	George T. Brokaw	do	522 Fifth Avenue.
12	13	1,000	James A. Farrell	do	71 Broadway.
13	7	500	Harry T. Wickes	Port Huron, Mich.	Saginaw, Mich.
14	40	2,500	Edward L. Doheny	Los Angeles, Calif.	Security Building.
15	3	150	Marino Biological Laboratory (Mass.)	New Bedford, Mass.	Woods Hole, Mass.
16	20	2,000	John W. Hubbard	Pittsburgh, Pa.	Granite Building.
17	5	75	W. P. Hamblin (R. I.)	Providence, R. I.	220 Elmwood Avenue.
18	2	450	Marshall D. Wilber	Chicago, Ill.	360 North Michigan Avenue.
19	52	4,550	J. P. Morgan	New York, N. Y.	23 Wall Street.
20	9	250	George Warrington	Washington, D. C.	3110 Nineteenth Street N.W.
21	8	350	Merrill B. Mills	New York, N. Y.	Madison Avenue and Twenty-sixth Street.
22	30	1,650	Edith Hale Harkness	do	4 East Sixty-sixth Street.
23	50	3,000	Anna Thomson Dodge	Detroit, Mich.	Grosse Pointe, Mich.
24	2	175	John J. Slater	Savannah, Ga.	Montgomery, Ga.
25	4	250	S. A. Perkins	Tacoma, Wash.	301 Perkins Building.
26	18	800	Henry Durlington	New York, N. Y.	Mamaroneck, N. Y.
27	13	900	Burns Lyman Smith	Oswego, N. Y.	Syracuse, N. Y.
28	4	175	T. H. Wheeler	New York, N. Y.	32 Broadway.
29	5	450	Thomas G. Bennett	New Haven, Conn.	423 Prospect Street.
30	8	250	Albert MacC. Barnes, jr.	New York, N. Y.	2 Rector Street.
31	4	600	J. Ross Collins	do	Larchmont, N. Y.
32	6	100	P. M. Koffold	New Orleans, La.	132 North Peters Street.
33	18	500	Barron G. Collier	New York, N. Y.	220 West Forty-second Street.
34	8	750	Burns Lyman Smith	Oswego, N. Y.	Syracuse, N. Y.
35	16	2,300	Russell A. Alger	New York, N. Y.	Broadway and Sixty-first Street.
36	7	100	E. R. Murray	Tampa, Fla.	719 Florida Avenue.
37	12	1,200	John A. Harriss	New York, N. Y.	511 Fifth Avenue.
38	15	600	Robert F. Herriek	Boston, Mass.	1 Federal Street.
39	13	350	Dntee Wilcox Flint	Newport, R. I.	Middletown, R. I.
40	5	40	Santeo Club (N. Y.)	Georgetown, S. C.	
41	4	150	W. S. Rhoades	New York, N. Y.	400 Putnam Avenue (B.).
42	24	230	Transportation Products Co. (Del.)	do	300 Park Avenue.
43	2	100	T. A. Gillespie	do	50 Church Street.
44	12	120	Edward Michael	Buffalo, N. Y.	618 Brisbane Building.
45	12	300	Katherine D. Butterworth	Chicago, Ill.	Moline, Ill.
46	16	800	Arthur H. Marks	New York, N. Y.	677 Fifth Avenue.
47	2	600	John H. Fulton	do	55 Wall Street.
48	12	700	Herbert Coppell	do	62 William Street.
49	6	250	M. Crouse Klock	Cape Vincent, N. Y.	Clayton, N. Y.
50	1	500	John M. Masury	Norfolk, Va.	Virginia Beach, Va.
51	12	500	William H. Todd	New York, N. Y.	25 Broadway.
52	2	15	W. G. Maxcy	Milwaukee, Wis.	Oshkosh, Wis.
53	1	50	Geo. T. Roberts	Seattle, Wash.	619 Colman Building.
54	18	1,100	Mary Weld	Boston, Mass.	Brookline, Mass.

<sup>16</sup> Formerly st. y. Lydonia.

<sup>17</sup> Formerly st. y. {  
a Aria.  
b Wacondah.  
c Isabella.  
d Kasha.

<sup>15</sup> Formerly st. y. {  
a Gem.  
b Athero.

<sup>19</sup> Formerly st. y. {  
a Vitesse.  
b Skipaki.

<sup>20</sup> Formerly st. s. Machigonne.

<sup>21</sup> Formerly st. y. {  
a Vitesse.  
b Sisilina.

<sup>22</sup> Formerly st. y. {  
c Comango.  
a Nina.  
b Irene.  
c Josephine.

<sup>23</sup> Formerly st. y. {  
a Lydonia.  
b Walucia.

<sup>24</sup> Formerly st. y. Idalia.

Line No.	Official No.	Signal letters	Rig	Name of yacht	Tonnage		Register dimensions			When built	Where built
					Gross	Net	Length	Breadth	Depth		
<b>STEAM YACHTS--</b>											
<b>Continued</b>											
1	218248	LRMV	St. s.	<sup>1</sup> Martrese.....	100	68	110.6	15.4	8.5	1919	Bristol, R. I.
2	225408		St. s.	Merlena.....	17	12	47.7	9.7	5.2	1916	New York, N. Y.
3	92517		St. s.	Morgan.....	40	25	64.6	12.4	6.1	1891	Rome, N. Y.
4	206943	KTPS	St. s.	<sup>2</sup> NARADA.....	505	259	201.3	27.2	13.4	1889	Leith, Scotland
5	150346		St. s.	<sup>3</sup> Natalie.....	19	13	64.0	9.2	4.9	1885	Bristol, R. I.
6	214865	LQTK	St. s.	Navette.....	75	51	110.5	14.1	7.0	1917	do.
7	107010	KLQN	St. s.	<sup>4</sup> NEAIRA.....	342	212	145.6	23.6	12.6	1893	Wilmington, Del.
8	107293	KNCR	St. s.	<sup>5</sup> ONEIDA.....	583	396	172.0	24.0	15.1	1897	do.
9	200052		St. s.	Osprey.....	32	21	90.0	13.2	5.0	1903	Seattle, Wash.
10	212974	LFGP	St. s.	<sup>6</sup> OWERA.....	426	187	173.8	25.1	14.0	1907	Leith, Scotland
11	222749	MDWT	St. s.	<sup>7</sup> PEARY.....	345	129	135.6	22.6	12.7	1918	Fort William, Canada.
12	205761	KWRP	St. s.	Pilgrim.....	18	17	43.9	11.7	5.3	1899	Boston, Mass.
13	202414	KVBQ	St. s.	<sup>8</sup> Pocantico.....	99	67	125.3	14.8	8.7	1905	do.
14	110738		St. s.	RAMONA.....	59	31	95.0	17.3	7.5	1886	Newburgh, N. Y.
15	200436	KSRM	St. s.	ROXANA.....	132	74	112.0	17.0	4.5	1903	Racine, Wis.
16	127649	LDMH	St. s.	<sup>9</sup> SACHEM.....	217	123	143.3	23.6	12.5	1902	Wilmington, Del.
17	212143	LDKQ	St. s.	<sup>10</sup> SAELMO.....	303	206	154.5	23.6	12.8	1914	Brooklyn, N. Y.
18	107168		St. s.	<sup>11</sup> Sea Fox.....	74	37	101.6	16.0	6.8	1895	Detroit, Mich.
19	202585	KVCS	St. s.	Sea Urechin.....	49	33	55.8	15.4	7.8	1905	Bristol, R. I.
20	200952	KTDH	St. s.	<sup>12</sup> Sioux.....	55	37	102.4	11.6	5.8	1904	do.
21	115767		St. s.	Sport.....	72	36	81.5	16.6	6.1	1881	Newburgh, N. Y.
22	212423	LDNC	St. s.	<sup>13</sup> STELLARIS.....	339	230	166.0	24.0	12.6	1914	New York, N. Y.
23	117022		St. s.	Stroller.....	26	18	75.7	10.6	5.4	1901	Bristol, R. I.
24	116332	KHFB	St. s.	SULTANA.....	400	212	161.1	28.0	16.2	1890	Brooklyn, N. Y.
25	213277	LFJD	St. s.	SURF.....	397	270	166.0	24.6	13.3	1898	Leith, Scotland
26	136800	KPVR	St. s.	<sup>14</sup> SWAN.....	146	99	123.5	18.2	10.1	1900	New York, N. Y.
27	207398		St. s.	Talofa.....	83	46	87.5	15.0	9.5	1910	Boston, Mass.
28	130380	KDVB	St. s.	<sup>15</sup> TECIL.....	160	98	115.4	20.0	9.0	1887	Marcus Hook, Pa.
29	161926		St. s.	<sup>16</sup> The Silent Night.....	98	42	91.0	22.0	5.0	1902	Jacksonville, Fla.
30	95879	KTQC	St. s.	<sup>17</sup> Thendara.....	58	29	85.9	15.0	8.3	1886	Boston, Mass.
31	207487	LBMT	St. s.	<sup>18</sup> TILICUM.....	135	91	113.0	17.0	9.4	1910	New York, N. Y.
32	222336	MDRJ	St. s.	<sup>19</sup> TRILLORA.....	291	198	205.0	18.6	9.8	1912	Scotstown, England.
33	145653		St. s.	TROUPADOUR.....	15	15	74.0	10.0	4.0	1893	Pittsburgh, Pa.
34	145626	KLJW	St. s.	TRUANT.....	109	50	120.0	17.8	10.0	1892	Bristol, R. I.
35	223483	MFJD	St. s.	<sup>20</sup> ULNA.....	155	103	127.0	19.0	10.1	1909	Southampton, England.
36	25342		St. s.	UNIQUE.....	33	21	90.0	14.0	4.3	1901	Charleston, W. Va.
37	81511	KMGS	St. s.	<sup>21</sup> Valcour.....	61	48	89.5	14.2	8.5	1895	Nyack, N. Y.
38	161858	KQDN	St. s.	<sup>22</sup> Valda.....	79	54	101.7	14.1	7.0	1900	South Boston, Mass.
39	130980	KRVB	St. s.	<sup>23</sup> VEGA.....	763	519	236.0	28.1	16.4	1902	Port Richmond, N. Y.
40	220674	MBPT	St. s.	Velthra.....	104	70	93.7	18.0	10.4	1920	New York, N. Y.
41	220741	KVBP	St. s.	<sup>24</sup> VENETIA.....	576	211	196.5	27.1	17.6	1903	Leith, Scotland
42	206106		St. s.	<sup>25</sup> Vereign.....	91	61	136.0	13.5	7.3	1909	New York, N. Y.
43	161713		St. s.	Vesta.....	70	45	87.6	15.5	8.7	1893	Brooklyn, N. Y.
44	206562	LBFD	St. s.	VIKING.....	299	154	150.5	23.6	12.5	1909	Wilmington, Del.
45	130932		St. s.	<sup>26</sup> Wahtoke.....	70	52	125.0	16.0	7.5	1901	Alexandria Bay, N. Y.
46	213616	LFPB	St. s.	WHLEAWAY.....	421	225	166.2	24.3	9.6	1915	Philadelphia, Pa.
47	81333	KJPM	St. s.	WILD DUCK.....	233	116	138.4	24.0	11.0	1891	Boston, Mass.
48	214038	LFWQ	St. s.	WINCHESTER.....	411	213	219.6	21.0	11.3	1916	Bath, Me.
49	127502		St. s.	<sup>27</sup> Winona.....	47	32	76.5	14.2	8.3	1901	New York, N. Y.
<b>MOTOR YACHTS</b>											
50	222357		Ca. s.	Aaffe.....	29	27	51.7	15.3	7.2	1922	Seattle, Wash.
51	22524		Ca. s.	Aaronella.....	95	76	75.4	17.1	6.8	1926	City Island, N. Y.
52	210384		Ca. s.	Abalone.....	33	30	52.4	12.5	6.2	1912	New York, N. Y.
53	224639		Ca. s.	<sup>28</sup> Abnaki.....	30	21	53.0	13.0	6.4	1925	Bayonne, N. J.
54	21001	LFVT	Ca. s.	Absegami.....	53	42	70.8	16.2	5.7	1916	do.
55	223111		Ca. s.	<sup>29</sup> Accomac.....	21	9	53.4	11.0	5.6	1921	Los Angeles, Calif.
56	207648		Ca. s.	<sup>30</sup> Acoma.....	26	24	48.2	15.2	8.0	1910	Friendship, Me.
57	215560		Ca. s.	Acoma.....	30	20	60.0	11.1	5.8	1917	New York, N. Y.
58	107406		Ca. s.	Acushla 2d.....	29	23	54.2	15.2	6.1	1898	Quincy, Mass.
59	213215		Ca. s.	Adair.....	21	14	42.7	13.4	4.6	1917	Union, N. J.
60	223793	MFLR	Ca. s.	<sup>31</sup> Ada S.....	31	21	53.0	13.0	6.4	1924	Bayonne, N. J.
61	222352		Ca. s.	<sup>32</sup> Adelaide.....	17	14	51.9	11.0	4.1	1905	Morris Heights, N. Y.

<sup>1</sup> Formerly st. s. Carola.  
<sup>2</sup> Formerly <sup>a</sup> British st. y. Margarine.  
<sup>3</sup> Formerly <sup>b</sup> British st. y. Semiramis  
<sup>4</sup> Formerly st. y. Polly.  
<sup>5</sup> Formerly st. y. Au Revolr.  
<sup>6</sup> Formerly st. y. <sup>a</sup> Alcedo.  
<sup>7</sup> Formerly st. y. <sup>b</sup> Altreus.  
<sup>8</sup> Formerly British st. y. O-We-Ra.  
<sup>9</sup> Formerly <sup>a</sup> French mine sweeper-Bautzen.  
<sup>10</sup> Formerly <sup>b</sup> st. y. Bautzen.  
<sup>11</sup> Formerly <sup>c</sup> st. y. Rowena

<sup>8</sup> Formerly st. y. Cigarette.  
<sup>9</sup> Formerly st. y. Celt.  
<sup>10</sup> Formerly <sup>a</sup> st. y. Nokomis.  
<sup>11</sup> Formerly <sup>b</sup> U. S. Navy Kwasind.  
<sup>12</sup> Formerly st. y. Azalea.  
<sup>13</sup> Formerly st. y. Little Sovereign.  
<sup>14</sup> Formerly st. y. <sup>a</sup> Caroline.  
<sup>15</sup> Formerly <sup>b</sup> Delphine.  
<sup>16</sup> Formerly st. y. Elfrida.  
<sup>17</sup> Formerly st. y. Nenra.  
<sup>18</sup> Formerly st. y. Vagabondia.

Line No.	Crew	Horsepower	Name of owner	Home port	Address of owner
1	7	700	Joseph Snyder	New York, N. Y.	1182 Broadway.
2	1	100	M. A. Montgomery	Seattle, Wash.	Bellingham, Wash.
3	3	45	Philip Carroll	Marquette, Mich.	Houghton, Mich.
4	35	700	Henry Walters	Baltimore, Md.	5 South Street.
5	3	50	Charles H. Ashley	New London, Conn.	Greenwich, Conn.
6	10	500	J. P. Morgan	New York, N. Y.	23 Wall Street.
7	15	850	Charles A. Gould	do	270 Madison Avenue.
8	30	250	International Film Service Co. (N. Y.)	do	127 St. and Second Avenue.
9	2	200	J. M. Colman Co. (Wash.)	Seattle, Wash.	Colman Block.
10	26	600	Peter G. Gerry	Providence, R. I.	Warwick, R. I.
11	8	590	Donald B. MacMillan	Chicago, Ill.	310 South Michigan Avenue.
12	3	60	Farm and Trades School (Mass.)	Boston, Mass.	Box 1486.
13	10	900	Barron G. Collier	New York, N. Y.	220 West Forty-second Street.
14	9	382	James T. Reid	Port Huron, Mich.	1906 Military Street.
15	10	400	Larz Anderson	Washington, D. C.	2118 Massachusetts Avenue.
16	18	1,200	Roland L. Taylor	Philadelphia, Pa.	1421 Chestnut Street.
17	20	1,000	William H. Todd	New York, N. Y.	25 Broadway.
18	3	40	Allen F. Rees	Marquette, Mich.	Houghton, Mich.
19	3	85	J. Thorn Willson	New York, N. Y.	477 First Avenue.
20	6	350	Oliver P. Martin	do	252 West Ninety-second Street.
21	7	400	R. H. Wilbur	Cape Vincent, N. Y.	
22	16	1,000	Stella Ford Schlotman	Detroit, Mich.	1020 Ford Building.
23	4	200	W. H. Soper	Pittsburgh, Pa.	Morgantown, W. Va.
24	29	480	Fred B. Dunn	Los Angeles, Calif.	Long Beach, Calif.
25	27	650	Schinasi Commercial Corporation (N. Y.)	New York, N. Y.	522 Fifth Avenue.
26	13	400	Hermann Lee Mender	do	10 West Thirty-third Street.
27	6	300	S. Maude Metcalf	do	Orange, N. J.
28	10	350	T. Coleman du Pont	Wilmington, Del.	508 Broome Street.
29	5	45	Ruby E. Saxon	Miami, Fla.	General Delivery.
30	7	275	William R. Porter	Key West, Fla.	
31	9	450	P. F. Miller	New York, N. Y.	1 Broadway.
32	21	6,000	Solomon R. Guggenheim	do	120 Broadway.
33	4	35	William B. Rodgers	Pittsburgh, Pa.	Bellevue, Pa.
34	8	300	Samuel Insull	Chicago, Ill.	72 West Adams Street.
35	12	250	Arthur Edward Childs	Boston, Mass.	77 Franklin Street.
36	10	125	Sam Baumgarten	St. Louis, Mo.	Victoria Building.
37	4	250	Chicago-Florida Realty Syndicate	Miami, Fla.	301 North East First Street.
38	3	260	James A. Ross	Boston, Mass.	201 Devonshire Street.
39	36	4,500	Nelson B. Warden	Philadelphia, Pa.	809 Witherspoon Building.
40	14	600	S. Parker Bremer	do	33 Marlboro Street.
41	32	650	John D. Spreckels	San Francisco, Calif.	2 Pine Street.
42	14	1,600	Harry McGarr	New York, N. Y.	163 Adelphia Street.
43	7	150	Clarence Bretch	Cape Vincent, N. Y.	Gary, Ind.
44	21	1,000	George F. Baker, jr.	New York, N. Y.	2 Wall Street.
45	7	400	E. M. Gregory	Detroit, Mich.	9662 East Jefferson Street.
46	18	1,500	Harry Payne Whitney	New York, N. Y.	120 Broadway.
47	18	400	Gulf Refining Co. (Tex.)	Port Arthur, Tex.	West Port Arthur, Tex.
48	15	84	Peter W. Rouss	New York, N. Y.	549 Broadway.
49	6	140	John A. Johnston	Washington, D. C.	2111 Massachusetts Avenue.
50	3	35	Robert E. Millsap	Los Angeles, Calif.	423 Marsh-Strong Building.
51	7	300	Charles M. Parker	New York, N. Y.	40 West Fortieth Street.
52	2	60	Arthur Glinnever	do	New Rochelle, N. Y.
53	2	80	Arthur W. Huguley	Salem, Mass.	Swampscott, Mass.
54	3	130	M. Alpern	Philadelphia, Pa.	Caro of American Engineering Co.
55	1	200	Fred Weber	Los Angeles, Calif.	5700 South Park Avenue.
56	2	40	C. A. Godshalk	Philadelphia, Pa.	4680 North Eighteenth Street.
57	2	300	W. H. Underhill	New York, N. Y.	111 Broadway.
58	2	14	Wendel Andreas	do	Hackensack, N. J.
59	1	60	Martin Lifgren	do	Mount Vernon, N. Y.
60	2	80	Cornelius Hearn, jr.	Pittsburgh, Pa.	25 Broad Street.
61	1	40	D. C. Curtis	Newport News, Va.	Lee Hall, Va.

17 Formerly st. y. <sup>a</sup> Hannel.   
 <sup>b</sup> A. den.   
 18 Formerly st. y. Irene II.   
 19 Formerly a Canadian st. y. Grilse.   
 20 Formerly British st. s. Ulna.   
 21 Formerly st. y. Washita.   
 22 Formerly st. y. <sup>a</sup> Valda.   
 <sup>b</sup> Wissahickon.   
 23 Formerly st. s. Noma.   
 24 Formerly British st. y. Venetia.

25 Formerly st. y. <sup>a</sup> Little Sovereign.   
 <sup>b</sup> Sovereign.   
 26 Formerly st. y. Nokomis.   
 27 Formerly st. y. Cherokee.   
 28 Formerly ga. y. Shirley.   
 29 Formerly ga. y. <sup>a</sup> Aconiac.   
 <sup>b</sup> Cytheria.   
 30 Formerly ga. y. <sup>a</sup> Elzana.   
 <sup>b</sup> Caroline.   
 31 Formerly ga. y. Homera.   
 32 Formerly U. S. Q. M. C. ga. s. Adelaide.

Line No.	Official No.	Signal letters	Rig	Name of yacht	• Tonnage		Register dimensions			When built	Where built
					Gross	Net	Length	Breadth	Depth		
<b>MOTOR YACHTS—Continued</b>											
1	225033		Ga. s.	ADELAIDE	32	22	54.3	12.0	5.8	1925	Long Island City, N. Y.
2	213876		Ga. s.	Adelle	16	15	40.8	14.0	4.9	1916	San Diego, Calif.
3	222146		Ga. s.	Adelphia	11	8	37.7	11.2	5.5	1911	Vancouver, British Columbia.
4	141803		Ga. s.	Adeltha	16	13	43.6	12.7	5.8	1902	Boston, Mass.
5	223374		Ga. s.	Adieu	18	12	45.8	10.5	4.4	1923	Trenton, Mich.
6	220075		Ga. s.	Adolar	27	18	64.0	11.5	4.8	1920	Bristol, R. I.
7	213807		Ga. s.	Adonis	19	18	35.6	10.7	3.6	1910	Menasha, Wis.
8	214068		Ga. s.	Adrenia C.	19	13	55.7	10.0	5.0	1916	Sibley, Mich.
9	220433		Ga. s.	Adroit II.	89	60	103.7	15.0	7.6	1920	Milwaukee, Wis.
10	107565		Ga. s.	Adventure	18	18	42.4	12.5	4.9	1900	New Rochelle, N. Y.
11	220534		Ga. s.	Adventurer	30	15	58.6	12.6	5.0	1920	Chicago, Ill.
12	224894		Ga. s.	Adventurer	22	16	42.8	12.2	6.4	1925	Mystic, Conn.
13	220121	LWQJ	Ga. s.	Adventuress	44	36	69.4	15.0	5.6	1917	Camden, N. J.
14	105909		Ga. s.	Aeolus	19	18	40.0	15.3	4.9	1880	New York, N. Y.
15	224400	MFRK	Ga. s.	Aeolus	36	31	42.4	15.5	4.2	1925	South Jacksonville, Fla.
16	111185		Ga. s.	Afjen	25	23	56.5	17.3	4.8	1898	Solomons, Md.
17	205518		Ga. s.	Agawa	17	17	51.6	14.0	5.0	1908	Detroit, Mich.
18	220622		Ga. s.	AGAWAM	150	102	102.0	19.3	10.2	1920	Boston, Mass.
19	206006		Ga. s.	Agnes	36	36	55.0	18.0	3.2	1909	Morehead City, N. C.
20	220262	LWTR	Ga. s.	Aileen II.	34	29	47.5	14.0	6.7	1920	Camden, N. J.
21	225767		Ga. s.	Aileen III.	16	10	41.3	11.1	4.9	1925	Bay Head, N. J.
22	218300		Ga. s.	Ailsa Craig	24	16	60.0	10.4	7.0	1907	New York, N. Y.
23	210424		Ga. s.	Aimee	13	17	46.0	10.6	4.7	1912	Neponset, Mass.
24	220576		Ga. s.	Akbar	20	10	55.6	10.3	4.8	1920	East Boothbay, Me.
25	213334	LFRK	Ga. s.	Akbar	25	12	72.2	11.7	5.4	1915	Camden, N. J.
26	203379		Ga. s.	Alabama	24	19	61.0	10.0	5.0	1906	South Boston, Mass.
27	207697	LBNR	Ga. s.	ALACRITY	101	69	111.0	15.0	9.3	1910	Wilmington, Del.
28	136760		Ga. s.	Alanna	30	25	62.0	10.9	5.5	1894	New York, N. Y.
29	107527		Ga. s.	Albacore	14	10	45.8	9.7	5.1	1900	San Diego, Calif.
30	210406		Ga. s.	Albers	21	14	44.6	11.1	5.0	1912	Seattle, Wash.
31	222304	MDRC	Ga. s.	Alberta	30	18	51.7	12.3	5.4	1922	Bayonne, N. J.
32	225576		Ga. s.	Alberta II.	39	27	57.7	14.0	6.1	1926	do.
33	161600		Ga. s.	Albion	20	19	43.8	14.7	6.5	1889	Boston, Mass.
34	224479		Ga. s.	Alborea	22	15	46.5	10.4	5.5	1925	Norfolk, Va.
35	209305	LCFQ	Ol. s.	Alcalda	85	57	92.6	15.3	7.8	1911	Port Jefferson, N. Y.
36	224874	MFTB	Ga. s.	Alcedo	139	94	98.2	18.4	10.6	1925	Salisbury, Md.
37	116828		Ga. s.	Aleyon	24	19	64.7	10.6	5.0	1898	Bristol, R. I.
38	204069	KWBV	El. s.	ALCYONE	452	220	155.6	30.0	17.6	1907	Boston, Mass.
39	225042		Ga. s.	Alecia II.	34	23	56.7	13.6	5.2	1925	Baltimore, Md.
40	211479	LDCN	Ga. s.	Alert	39	24	74.3	12.0	5.9	1913	Boston, Mass.
41	219190	LTNV	Ga. s.	Alexandra	33	28	47.5	14.0	6.7	1919	Camden, N. J.
42	223699		Ga. s.	Algernac	36	25	51.4	15.4	4.6	1924	Stuart, Fla.
43	216152		Ga. s.	Algonquin	25	17	60.0	11.2	5.8	1918	New York, N. Y.
44	211178		Ga. s.	Alice	20	13	59.6	10.8	5.1	1913	do.
45	224219	MFQH	Ol. s.	Alice	20	13	45.8	13.6	5.8	1924	Tottenville, N. Y.
46	224101		Ol. s.	Alician	149	101	107.1	20.1	10.1	1924	Seattle, Wash.
47	222210	MDAF	Ga. s.	ALIDA	212	144	134.9	20.0	9.9	1922	Boston, Mass.
48	225313	MFWC	Ga. s.	Aline	39	27	57.7	14.0	6.1	1926	Bayonne, N. J.
49	205004	KWNC	Ga. s.	Allegro	191	130	108.4	20.1	12.4	1908	Essington, Pa.
50	221947	MDKT	Ga. s.	Allen	79	51	104.3	14.9	8.3	1917	Morris Heights, N. Y.
51	223723		Ga. s.	Allen S.	39	26	69.5	12.0	7.3	1917	Greenport, N. Y.
52	218985	LSGT	Ga. s.	Allanca	18	12	45.5	12.4	5.2	1910	Toms River, N. J.
53	208894		Ga. s.	Allis	20	13	42.0	10.6	7.3	1909	Chicago, Ill.
54	204239		Ga. s.	Alton	30	24	58.8	15.5	8.5	1907	East Boothbay, Me.
55	203087	KVJT	Ga. s.	Alma	39	26	58.0	14.2	4.0	1906	Port Jefferson, N. Y.
56	206390	LBDQ	Ol. s.	Alma	124	106	88.7	14.9	7.6	1909	Wilmington, Calif.
57	207367	LBKS	Ol. s.	ALOHA	659	329	180.1	35.6	17.0	1910	Quincy, Mass.
58	222096		Ga. s.	Aloha	16	13	48.8	10.2	4.7	1919	Bayonne, N. J.
59	225406	MFVW	Ol. s.	ALPHA	157	107	90.8	20.0	9.2	1926	Long Island City, N. Y.
60	224699	MFSH	Ga. s.	Alscotia	135	121	87.4	19.0	6.4	1925	Camden, N. J.
61	225725		Ol. s.	Alsonel III.	31	21	50.0	13.0	5.1	1926	Bayonne, N. J.
62	223474		Ga. s.	Alta	49	33	57.2	15.5	6.5	1923	New York, N. Y.
63	223391		Ga. s.	Alta II.	31	17	61.0	13.5	4.2	1923	Miami, Fla.
64	107529		Ga. s.	Altair	31	22	55.9	14.2	11.0	1900	Bristol, R. I.
65	208252		Ga. s.	Altamaha	51	51	72.7	17.5	2.1	1910	Holly Hill, Fla.
66	211656		Ga. s.	Altomary	37	30	50.0	15.6	3.4	1913	South Jacksonville, Fla.
67	214435		Ga. s.	Alwilda	24	16	48.0	13.0	5.1	1911	Brooklyn, N. Y.
68	223365	MFIL	Ga. s.	Amanap	58	48	78.0	20.1	9.6	1923	Shelbourne, Nova Scotia.

1 Formerly British ga. y. Adelphi.

2 Formerly ga. s. Lida Louise.

3 Formerly ga. y. a Charles W. Kotcher.

3 Formerly ga. y. {  
b Betty M. II.  
c U. S. Betty M. II.  
d Betty M. II.

4 Formerly ga. s. Frances.

5 Formerly ga. y. Cassonla II.

6 Formerly ga. y. Victor.

7 Formerly ga. s. Retsilla.

8 Formerly {  
a ga. y. Tosca.  
b Dorothy.9 Formerly {  
a ga. s. Akbar.  
b U. S. Navy ga. s. Akbar.

10 Formerly ga. s. Den II.

11 Formerly ga. y. Echo.

Line No.	Crew	Horsepower	Name of owner	Home port	Address of owner
1	1	100	Robert Barbour.....	New York, N. Y.....	Great Neck, N. Y.
2	2	65	W. F. Staunton.....	Los Angeles, Calif.....	512 South Harvard Boulevard.
3	2	17	Harry B. Lear.....	Seattle, Wash.....	University State Bank.
4	1	25	T. Dwight Patridge.....	New York, N. Y.....	59 Wall Street.
5	2	800	Richard A. Johnson.....	Miami, Fla.....	Fisher's Building.
6	1	400	Edwin E. Hollenback.....	Philadelphia, Pa.....	1804 Brandywine Street.
7	2	30	Geo. A. Loescher.....	Milwaukee, Wis.....	Menasha, Wis.
8	2	200	Lillian A. Campbell.....	Detroit, Mich.....	190 East Grand Boulevard.
9	7	1,600	Frederick W. White.....	New York, N. Y.....	270 Madison Avenue.
10	1	10	Henry Killan Murphy.....	do.....	331 Madison Avenue.
11	2	72	S. P. Bailey.....	St. Augustine, Fla.....	Daytona Beach, Fla.
12	3	15	A. E. Whitney.....	New York, N. Y.....	17 Broad Street.
13	5	230	Leslie J. Daniels.....	Jacksonville, Fla.....	Mayport, Fla.
14	2	20	Embury McLean.....	New York, N. Y.....	17 Battery Place.
15	2	75	Earle H. Glidden.....	do.....	229 West Street.
16	1	24	Thomas H. Barrington.....	do.....	20 Lafayette Street.
17	1	15	Joseph F. Kyle.....	Chicago, Ill.....	1506 East Fifty-third Street.
18	3	250	Ren. W. Bartram.....	New York, N. Y.....	17 Battery Place.
19	2	20	Samuel H. Collom.....	Philadelphia, Pa.....	Broad and Race Streets.
20	2	50	John L. Cannon.....	Cleveland, Ohio.....	900 Marshall Building.
21	1	235	Jos. P. Truitt, jr.....	Philadelphia, Pa.....	Island Heights, N. J.
22	2	80	James Craig.....	New York, N. Y.....	New Rochelle, N. Y.
23	2	30	James F. Murphy.....	do.....	3224 Grand Concourse.
24	2	600	Geo. W. C. Drexel.....	Belfast, Me.....	North Islesboro, Me.
25	3	390	William M. Butler.....	Boston, Mass.....	77 Franklin Street.
26	2	80	M. E. Eads Johnson.....	New York, N. Y.....	115 Broadway.
27	8	600	John B. Mallers, jr.....	Chicago, Ill.....	5 South Wabash Avenue.
28	2	50	Frank M. Hughes.....	New York, N. Y.....	110 Fifth Avenue.
29	2	30	G. B. Chandler.....	Los Angeles, Calif.....	Redlands, Calif.
30	2	40	Harry A. Buldwin.....	Honolulu, Hawaii.....	Kahului, Hawaii.
31	2	40	Ernest du Pont.....	Wilmington, Del.....	Tenth and Market Street.
32	2	194	do.....	do.....	Box 545.
33	4	25	James E. Kellum.....	Miami, Fla.....	1232 Northwest Seventh Avenue.
34	2	60	H. S. A. Stewart, jr.....	Pittsburgh, Pa.....	814 Morewood Avenue.
35	6	600	Ogden L. Mills.....	New York, N. Y.....	4 East Sixty-ninth Street.
36	9	360	George W. C. Drexel.....	Philadelphia, Pa.....	212 South Seventh Street.
37	3	300	Robert C. Hayes.....	Miami, Fla.....	Rutherford Hotel.
38	30	450	H. W. Putnam.....	New York, N. Y.....	108 Chambers Street.
39	1	80	D. M. Taylor.....	Norfolk, Va.....	Roanoke, Va.
40	5	150	Ella Louise Browning.....	Philadelphia, Pa.....	245 South Sixteenth Street.
41	3	35	Alexander G. Rea.....	Tampa, Fla.....	Fort Myers, Fla.
42	3	100	Burroughs McNeir.....	Miami, Fla.....	West Palm Beach, Fla.
43	2	300	H. A. Bonnell.....	Newark, N. J.....	562 Broad Street.
44	2	120	Reinhard Hall.....	New York, N. Y.....	7822 Twelfth Avenue.
45	3	16	Henry Howard.....	Newport, R. I.....	Paradise Avenue.
46	4	300	C. W. Wiley.....	Seattle, Wash.....	1801 Sixteenth Avenue SW.
47	10	530	Bertram H. Borden.....	New York, N. Y.....	90 Worth Street.
48	5	188	John J. Hallenbeck.....	do.....	80 Lafayette Street.
49	11	660	James Elverson, jr.....	Philadelphia, Pa.....	Broad and Callowhill Streets.
50	5	660	Dennis Sullivan.....	New York, N. Y.....	449 East Ninety-fourth Street.
51	3	800	Max Rosen.....	do.....	112 Forsythe Street.
52	2	40	Jasper E. Lemieux.....	New Orleans, La.....	Mandoville, La.
53	2	40	Morris M. Michaeils.....	do.....	1816 Milan Street.
54	2	100	George A. Fuller.....	New York, N. Y.....	111 Broadway.
55	1	35	Henry R. M. Cook.....	do.....	55 West Forty-fourth Street.
56	6	170	Willis J. Walker.....	San Francisco, Calif.....	307 Monadnock Building.
57	38	750	James Arthur Curtiss.....	New York, N. Y.....	Park Avenue and Sixty-ninth Street.
58	1	80	C. A. Wigmore.....	Philadelphia, Pa.....	Moore, Pa.
59	7	250	George Marshall Allen.....	New York, N. Y.....	60 Broadway.
60	9	300	Mrs. Stricker Coles.....	do.....	Bryn Mawr, Pa.
61	2	188	C. Alan Hudson.....	do.....	66 Broadway.
62	2	75	Powell Realty Corporation (Conn.).....	New Haven, Conn.....	157 Church Street.
63	2	32	George W. Strom.....	Miami, Fla.....	Box 266.
64	1	50	George L. Miner.....	Providence, R. I.....	561 South Main Street.
65	4	50	Lee Johns.....	Miami, Fla.....	78 North East Tenth Street.
66	3	32	Alonzo W. Goodwin.....	do.....	Box 343.
67	1	24	John Kralund.....	New York, N. Y.....	115 Lennox Road (B.).
68	4	150	Windemere Co. (Wis.).....	Milwaukee, Wis.....	215 Galena Street.

<sup>12</sup> Formerly ga. y. <sup>a</sup> Verana.

<sup>13</sup> Formerly ga. s. Heather.

<sup>14</sup> Formerly st. s. Squib.

<sup>15</sup> Formerly ga. s. Rietto II.

<sup>16</sup> Formerly ga. s. Capt. Frank Dew Ramsey.

<sup>17</sup> Formerly U. S. Navy S. C. 238.

<sup>18</sup> Formerly ga. y. Man O'War.

<sup>19</sup> Formerly ga. y. Bugheera.

<sup>20</sup> Formerly ga. y. <sup>a</sup> Companero.

<sup>21</sup> Formerly ga. s. U. S. A.

<sup>22</sup> Formerly ga. s. U. S. A.

Line No.	Official No.	Signal letters	Rig	Name of yacht	Tonnage		Register dimensions			When built	Where built
					Gross	Net	Length	Breadth	Depth		
<b>MOTOR YACHTS—</b>											
<b>Continued</b>											
1	213914	LFTB	Ga. s.	Amanda	67	63	64.5	15.8	6.0	1916	East Greenwich, R. I.
2	222187		Ga. s.	Amata	22	17	52.0	11.0	4.9	1922	Milwaukee, Wis.
3	222973		Ga. s.	Ambassadors	93	69	92.8	21.0	4.8	1923	Miami, Fla.
4	225242	MFVP	Ga. s.	Ambr VI	31	23	50.0	13.0	4.9	1919	New York, N. Y.
5	222117	MDPF	Ga. s.	Amitie	93	71	70.0	17.9	9.2	1922	Camden, N. J.
6	224782		Ga. s.	Amoy	28	19	51.0	19.8	5.4	1922	Amoy, China
7	209020	LCMG	Ga. s.	Amuray	31	21	58.5	13.2	6.4	1911	Port Clinton, Ohio
8	222344		Ga. s.	Anagra	21	14	53.3	11.0	5.1	1922	Neponset, Mass.
9	225739		Ga. s.	Anagra III	60	47	71.5	14.0	6.6	1928	City Island, N. Y.
10	212043		Ga. s.	Andalista	14	9	34.4	8.4	4.2	1914	Seattle, Wash.
11	221520		Ga. s.	Anise	14	11	38.1	9.5	4.1	1921	do.
12	222177		Ga. s.	Anna F.	31	28	41.1	14.0	4.0	1922	Sallsburg, Md.
13	222186	MDPW	Ga. s.	Anna II.	16	11	48.0	10.0	5.4	1922	New York, N. Y.
14	224544		Ga. s.	Anna Helen	12	10	40.5	12.0	6.0	1925	Seattle, Wash.
15	205336	KWQH	Ga. s.	Annaweta	27	27	51.0	12.5	6.0	1908	East Greenwich, R. I.
16	210474		Ga. s.	Antares	24	19	50.8	11.1	4.2	1910	East Portchester, Conn.
17	211185		Ga. s.	Antelope	24	16	60.9	10.7	4.8	1916	New York, N. Y.
18	208685	LBVW	Ga. s.	Anton Dohrn	45	30	66.3	16.7	7.0	1911	Miami, Fla.
19	210294		Ga. s.	Apache	73	63	90.0	15.2	7.3	1912	Nyack, N. Y.
20	219695		Ga. s.	Aphrodite	20	12	58.2	12.3	4.9	1920	West Norfolk, Va.
21	224264		Ga. s.	Apollo	19	9	51.5	11.0	5.3	1924	Carlstadt, N. J.
22	223029		Ga. s.	Aquila	18	12	43.5	11.9	6.1	1920	New York, N. Y.
23	225175		Ga. s.	Aquila	26	21	47.7	13.0	4.8	1918	Brooklyn, N. Y.
24	221982	MDLI	Ol. s.	ARA	314	213	145.0	24.0	13.8	1922	Bristol, R. I.
25	222699	MDPT	Ol. s.	ARA	869	406	195.4	31.1	13.7	1922	Southampton, England.
26	202276		Ga. s.	Arab	18	16	41.6	13.7	5.0	1905	Perth Amboy, N. J.
27	224664		Ga. s.	Arab II	31	21	53.0	13.0	6.4	1925	Bayonne, N. J.
28	205315		Ga. s.	Arapahoe	19	17	46.6	11.7	6.0	1908	Chicago, Ill.
29	225589	MGCK	Ol. s.	ARAS	444	209	147.2	26.1	12.8	1926	Newport News, Va.
30	209880	LCJV	Ga. s.	Arawan II	61	41	64.5	16.6	8.5	1912	Essington, Pa.
31	201285		Ga. s.	ARCADIA	17	14	43.0	14.5	4.1	1904	Toledo, Ohio.
32	208440		Ga. s.	Arcturus	78	53	89.5	16.8	7.2	1911	New York, N. Y.
33	223168		Ga. s.	Argo	83	56	105.0	14.5	8.3	1917	Boston, Mass.
34	223303	MFID	Ga. s.	Argonaut	35	21	66.0	12.4	5.8	1923	do.
35	225267		Ga. s.	Argosy	41	28	54.4	13.6	7.3	1925	Tacoma, Wash.
36	206207	LBCH	Ga. s.	Ariel	26	22	53.3	11.5	6.2	1909	East Greenwich, R. I.
37	221320		Ga. s.	Ariel	21	9	47.1	14.0	5.9	1921	East Boothbay, Me.
38	224909		Ga. s.	Arleen	20	13	53.5	12.0	5.3	1911	Port Clinton, Ohio
39	203298		Ga. s.	Armerita	34	23	69.0	14.2	4.4	1906	Baltimore, Md.
40	222264		Ga. s.	Arro	23	15	42.8	12.5	5.5	1922	Tacoma, Wash.
41	222818	MFBR	Ga. s.	Arrow	22	17	52.0	11.0	4.9	1923	Milwaukee, Wis.
42	205358	KWQJ	Ga. s.	Asor II	70	48	120.0	12.6	6.6	1908	City Island, N. Y.
43	223192		Ga. s.	Asp.	29	19	60.6	12.0	5.6	1902	New Orleans, La.
44	223185	MPGL	Ga. s.	Asthore	54	46	88.3	18.7	10.8	1902	Fairlie, Scotland
45	214167		Ga. s.	Astoreth	21	17	42.2	11.8	5.2	1916	Chicago, Ill.
46	210053		Ga. s.	Astrild	46	38	69.0	17.2	9.7	1912	Port Chester, N. Y.
47	215222		Ga. s.	A talanta	39	26	71.0	13.0	6.0	1917	Stamford, Conn.
48	211831		Ga. s.	A thana	29	19	49.6	12.7	6.5	1913	Nyack, N. Y.
49	222274		Ga. s.	Atica II	15	10	41.9	9.1	5.1	1922	Tacoma, Wash.
50	221786		Ga. s.	Atlantant	52	35	73.8	14.0	6.5	1921	New York, N. Y.
51	208463	LBVM	Ga. s.	Atlantis	31	29	60.0	12.6	7.4	1911	Greenport, N. Y.
52	201002	KVSN	Ga. s.	Atriciilla	25	22	40.2	10.7	6.2	1904	Quincy, Mass.
53	220414		Ga. s.	Atrypa	31	14	60.4	13.5	5.6	1920	East Boothbay, Me.
54	210430	LCSN	Ga. s.	Augusta	93	74	103.0	16.0	9.3	1912	Harrisburg, Tex.
55	107415		Ga. s.	Aunt Dinah	264	188	119.3	26.7	6.5	1898	Madisonville, La.
56	217191		Ga. s.	Au Revolt	27	21	49.2	10.2	6.0	1918	New Orleans, La.
57	224055		Ga. s.	Aurora	95	65	93.7	21.1	11.9	1924	Sausalito, Calif.
58	107233		Ga. s.	Ausable	19	13	45.4	11.0	4.6	1896	Long Island City, N. Y.
59	220670	MBQF	Ga. s.	Ava	209	133	117.2	22.3	8.8	1920	Manchester, Mass.
60	222940		Ga. s.	Avlon	19	16	40.5	13.1	4.8	1923	Forked River, N. J.
61	220619	MBLN	Ga. s.	Avenger	41	28	68.5	14.8	5.7	1918	Camden, N. J.
62	205321		Ga. s.	Avis	17	14	48.0	11.0	5.6	1908	Mantitwoc, Wis.
63	204345		Ga. s.	Avocel	35	31	61.3	14.8	5.0	1907	Marblehead, Mass.
64	214385		Ga. s.	Avocet	21	20	53.0	16.5	4.3	1916	Nyack, N. Y.
65	106797	KHWG	Ga. s.	Awa	18	17	43.7	15.0	5.5	1859	Boston, Mass.
66	218347		Ga. s.	Ayana	17	13	48.4	10.0	5.0	1919	Bayonne, N. J.

<sup>1</sup> Formerly *ja* ga. y. Lomado.  
<sup>2</sup> U. S. Navy ga. s. Lomado.  
<sup>3</sup> Formerly ga. y. *ja* Roamer III.  
<sup>4</sup> Formerly ga. y. *ja* Hazel III.  
<sup>5</sup> Solace.  
<sup>6</sup> Formerly ga. y. Junahn.

<sup>7</sup> Formerly ga. y. *ja* Antares.  
<sup>8</sup> Amri.  
<sup>9</sup> Mary R.  
<sup>10</sup> Madge.  
<sup>11</sup> Formerly ga. y. *ja* Beannere II.  
<sup>12</sup> Elida.  
<sup>13</sup> Formerly U. S. N. ga. s. No. 5059.

Line No.	Crew	Horsepower	Name of owner	Home port	Address of owner
1	2	70	John J. Hanson	New York, N. Y.	101 South Street.
2	3	300	E. A. Wallace	Grand Haven, Mich.	Grand Rapids, Mich.
3	1	108	Alex C. Kittel	Miami, Fla.	341 East Twenty-ninth Street.
4	2	40	Parker H. Kemble	Salem, Mass.	Marblehead, Mass.
5	4	120	Joseph H. Adams	New York, N. Y.	164 Argyle Road (B.).
6	3	30	Henry Leroy Lewis	Bridgeport, Conn.	Stratford, Conn.
7	1	50	Edward Baker	Chicago, Ill.	1359 Railway Exchange Building.
8	2	240	John H. Stoddard	New York, N. Y.	Ridgewood, N. J.
9	3	700	Lewis E. Pierson	do.	233 Broadway.
10	2	12	F. O. Wever	Seattle, Wash.	3150 South Thirty-fifth Street.
11	1	40	E. S. Olson	do.	2490 Westlake Avenue, N.
12	3	75	John Werner	Baltimore, Md.	3408 Gullford Terrace.
13	3	150	Howard E. Raymond	New York, N. Y.	1 East Thirty-ninth Street.
14	2	14	Dr. W. F. Good	Seattle, Wash.	5345 Ballard Avenue.
15	3	75	Joseph S. Royal	Perth Amboy, N. J.	Woodbridge, N. J.
16	1	80	Henri Martin	Philadelphia, Pa.	Atlantic City, N. J.
17	2	300	Elmer Schlesinger	New York, N. Y.	120 Broadway.
18	5	50	Carnegie Institution	Washington, D. C.	Sixteenth and P Streets NW.
19	6	120	H. H. Windsor	Chicago, Ill.	200 East Ontario Street.
20	2	165	Louis E. Sindler	New York, N. Y.	995 East One hundred and seventy-third Street.
21	3	60	Frank E. Tupper	do.	50 Church Street.
22	1	40	Georges Megroz	do.	470 Fourth Avenue.
23	2	40	Fred A. Gentzen	do.	Two hundred and seventh Street and Harlem River.
24	18	700	Ernest P. Dane	Boston, Mass.	6 Beacon Street.
25	34	2,400	W. K. Vanderbilt	New York, N. Y.	Grand Central Terminal.
26	1	18	Hans L. Mortensen	do.	1555 East Seventh Street.
27	1	50	C. S. Weston	Philadelphia, Pa.	Scranton, Pa.
28	2	27	Currier Lee Warehouse Co. (Ill.)	Chicago, Ill.	427 West Erie Street.
29	21	950	Hugh J. Chisholm	Portland, Me.	103 State Street.
30	3	74	R. Fred Vogel	Los Angeles, Calif.	437 North Vermont Avenue.
31	1	12	Geo. O. Clinch	Chicago, Ill.	615 Rookery Building.
32	2	300	Reinhard Hall	New York, N. Y.	7822 Twelfth Avenue.
33	5	600	M. A. Funchess	Gulfport, Miss.	
34	3	180	Joseph M. Rend	New Bedford, Mass.	163 Hawthorn Street.
35	1	80	Edward A. Rich	Tacoma, Wash.	2701 North Junet Street.
36	1	40	Clarence Hall	Washington, D. C.	Chey Chase, Md.
37	1	25	William W. Hobbs	New Bedford, Mass.	Marion, Mass.
38	1	54	C. M. Husted	New York, N. Y.	Jersey City, N. J.
39	3	54	William L. Radcliffe	Washington, D. C.	907 Sixteenth Street NW.
40	1	30	Margaret C. S. Snyder	Tacoma, Wash.	320 North Tacoma Avenue.
41	2	450	Harry J. Bauer	Los Angeles, Calif.	739 South Serrano Avenue.
42	6	600	Frank Donohue	New York, N. Y.	Rockaway, N. Y.
43	3	80	N. A. Cummings	New Orleans, La.	2329 Robert Street.
44	8	40	Frank B. Noyes	Washington, D. C.	1202 Pennsylvania Avenue.
45	1	30	Carl Weber	Chicago, Ill.	5003 Berteau Avenue.
46	6	45	William A. Gaston	Boston, Mass.	Shawmut Bank Building.
47	3	400	Lawrence Hogan	New York, N. Y.	1627 St. Nicholas Avenue.
48	2	200	Cove Investment & Improvement Co. (Conn.)	Bridgeport, Conn.	Stamford, Conn.
49	1	45	O. Nekirk	Tacoma, Wash.	615 St. Helens Avenue.
50	5	300	J. H. Nunnally	New York, N. Y.	Hotel Biltmore.
51	2	35	J. J. Shubert	do.	15 West Sixty-second Street.
52	3	35	W. B. P. Weeks	Salem, Mass.	Beverly, Mass.
53	2	40	Geo. W. C. Drexel	Belfast, Me.	North Islesboro, Me.
54	3	200	C. G. Pillot	Houston, Tex.	212 Milam Street.
55	3	160	Jahncke Navigation Co. (La.)	New Orleans, La.	814 Howard Avenue.
56	3	200	Hallican Chipley Co. (La.)	do.	Whitney Building.
57	7	80	Irving T. Bush	New York, N. Y.	109 Broad Street.
58	2	32	Frank R. Wills	Burlington, Vt.	
59	10	145	J. E. Hayes	New York, N. Y.	160 Front Street.
60	1	27	Fred T. Brower	Philadelphia, Pa.	Forked River, N. J.
61	5	140	George Quidor	New York, N. Y.	309 West Nineteenth Street.
62	1	40	H. C. Parsons	Miami, Fla.	Coral Gables, Fla.
63	4	50	Arthur L. Barr	Boston, Mass.	35 Stewart Street.
64	2	35	John G. Warwick	New York, N. Y.	321 West Forty-sixth Street.
65	2	32	Paul H. Gugger	New Haven, Conn.	40 Elmwood Road.
66	2	60	Gladys Pell Rogers	New York, N. Y.	Tuxedo Park, N. Y.

<sup>1</sup> Formerly ga. s. Queen Bee.  
<sup>a</sup> ga. y. Raven.  
<sup>2</sup> Formerly <sup>b</sup> Arcturus.  
<sup>c</sup> U. S. Navy S. P. 182.  
<sup>3</sup> Formerly U. S. Navy S. C. 253.  
<sup>4</sup> Formerly ga. y. Artinar.  
<sup>5</sup> Formerly ga. y. Susquehess.

<sup>6</sup> Formerly U. S. Navy ga. s. Asp.  
<sup>7</sup> Formerly British schooner Sunshine.  
<sup>8</sup> Formerly ga. s. Mystery.  
<sup>9</sup> Formerly <sup>a</sup> ga. y. Athena.  
<sup>b</sup> Runabout.  
<sup>10</sup> Formerly ga. y. Elleen.  
<sup>11</sup> Formerly ga. s. Alice.

Line No.	Official No.	Signal letters	Rlg	Name of yacht	Tonnage		Register dimensions			When built	Where built
					Gross	Net	Length	Breadth	Depth		
<b>MOTOR YACHTS—Continued</b>											
1	223283		Ga. s.	Azalea	21	8	58.3	11.0	4.8	1916	Los Angeles, Calif.
2	224880		Ga. s.	B. & M.	18	14	49.8	10.1	4.7	1925	Atlantic City, N. J.
3	225654	MGCT	Ga. s.	Babede	18	12	43.4	12.2	4.3	1926	do.
4	3479	KWDC	Ga. s.	<sup>1</sup> Baboon	19	18	44.5	14.0	8.8	1888	Boston, Mass.
5	225140		Ga. s.	Bacardi	17	12	46.0	10.5	5.3	1925	New York, N. Y.
6	200554		Ga. s.	Badger	22	12	51.6	12.8	4.2	1904	Miami, Fla.
7	223842		Ga. s.	Ballantrae	30	24	59.3	14.3	7.3	1924	Solomons, Md.
8	223687	MFLD	Ga. s.	Balkin	35	24	66.0	12.4	5.8	1924	Boston, Mass.
9	220207		Ga. s.	<sup>2</sup> Ballymena	25	17	57.8	11.0	5.5	1920	New York, N. Y.
10	211095	LCVD	Ga. s.	Barbara	33	25	57.0	14.5	9.2	1913	Bristol, R. I.
11	211330	LBDN	Ga. s.	Barbara II	18	14	45.8	11.0	5.6	1912	Tottenville, N. Y.
12	209829	LCJN	Ga. s.	Barracuda	30	27	55.7	10.6	5.0	1912	Marblehead, Mass.
13	210853	LCSB	Ga. s.	Barracuda	25	17	49.8	14.4	3.7	1912	Miami, Fla.
14	223833		Ga. s.	Bavois	36	30	57.0	15.7	8.1	1924	Monument Beach, Mass.
15	224017		Ga. s.	Beacon Rock	21	16	48.5	14.0	7.0	1924	East Boothbay, Me.
16	208511		Ga. s.	Beatrice	16	14	43.7	14.6	6.1	1911	Taunton, Mass.
17	225261		Ga. s.	<sup>3</sup> Beatrice	79	54	104.3	14.0	8.3	1917	
18	212148		Ga. s.	Beaumere	20	13	64.8	10.1	4.8	1914	New York, N. Y.
19	222341		Ga. s.	Bedouin III	36	28	46.9	14.5	5.0	1922	Salisbury, Md.
20	214278	LGDS	Ga. s.	<sup>4</sup> Bee	31	29	61.0	13.0	5.6	1916	Lynn, Mass.
21	220394	MBDL	Ga. s.	<sup>5</sup> Bee-Cee	48	43	56.1	16.0	7.2	1920	Camden, N. J.
22	224184		Ga. s.	Beechwood	43	38	52.4	14.1	5.2	1924	Havre de Grace, Md.
23	220868		Ga. s.	Bella	59	40	82.0	15.5	5.9	1920	New York, N. Y.
24	157302		Ga. s.	<sup>6</sup> Belle	17	14	38.1	12.0	6.9	1891	Boston, Mass.
25	208821		Ga. s.	<sup>7</sup> Beluga	42	33	73.1	13.9	7.7	1911	Greenport, N. Y.
26	222873		Ga. s.	Ben Ayr IV	12	8	43.6	9.8	4.6	1923	Portland, Oreg.
27	223587	MFKC	Ga. s.	Bennena	25	19	45.5	15.2	4.1	1924	Miami, Fla.
28	219106		Ga. s.	Berestha	22	12	45.0	11.3	5.6	1916	Chicago, Ill.
29	222055	MDNG	Ga. s.	<sup>8</sup> Bernice	121	81	104.8	14.8	7.8	1917	Kingston, N. Y.
30	223002		Ga. s.	Bernoma	25	16	48.7	13.0	4.8	1918	New York, N. Y.
31	225223		Ga. s.	Bertha	31	21	53.0	13.0	6.4	1925	Bayonne, N. J.
32	107467		Ga. s.	<sup>9</sup> Bess	36	29	73.0	12.2	5.7	1899	New York, N. Y.
33	207586		Ga. s.	<sup>10</sup> Bethula	28	24	55.4	12.1	5.2	1910	Boston, Mass.
34	202359	KVBL	Ga. s.	Betty	54	36	64.0	18.8	9.3	1905	Tottenville, N. Y.
35	203579	KVQF	Ga. s.	<sup>11</sup> Betty B.	49	45	75.2	14.0	6.1	1906	New York, N. Y.
36	221557		Ga. s.	Betty M.	14	12	41.0	8.6	4.1	1921	Seattle, Wash.
37	222997		Ga. s.	<sup>12</sup> Betty M. IV	32	22	60.2	12.0	6.4	1923	New York, N. Y.
38	220867	KDTF	Ga. s.	Betty R.	51	34	77.0	13.3	6.7	1920	do.
39	208281	LBSK	Ga. s.	<sup>13</sup> Bide-A-Wee	41	27	68.6	14.0	5.9	1910	Baltimore, Md.
40	225520	MCBW	Ol. s.	<sup>14</sup> Blonestar	112	75	95.2	19.0	8.5	1925	Orillia, Ont.
41	223973	MFPH	Ga. s.	Big Bill	41	26	60.7	16.6	9.6	1924	Chicago, Ill.
42	220832		Ga. s.	Billeo II	55	35	58.6	18.8	4.5	1920	Miami, Fla.
43	222409		Ga. s.	Billie Boy	19	17	43.7	13.5	4.3	1922	Delair, N. J.
44	225145		Ga. s.	Billy Junior	31	21	53.0	13.0	6.4	1925	Bayonne, N. J.
45	223445		Ga. s.	Bilma III	69	59	64.3	16.5	7.9	1923	Camden, N. J.
46	225530		Ga. s.	Bimbo	19	15	45.0	10.5	5.0	1926	Wilmington, Del.
47	222998		Ga. s.	<sup>15</sup> Blng	32	22	60.2	12.0	6.4	1923	New York, N. Y.
48	220813	MBVN	Ga. s.	Bingo	23	16	41.7	14.1	4.4	1920	Salisbury, Md.
49	224087		Ga. s.	Black Duck	21	14	49.8	13.2	5.1	1917	New York, N. Y.
50	224769		Ga. s.	<sup>16</sup> Black Goose	16	12	43.9	12.0	6.7	1925	Wiscasset, Me.
51	222183		Ga. s.	Black Hawk	30	21	54.8	16.0	8.1	1922	East Boothbay, Me.
52	212923		Ga. s.	<sup>17</sup> Black Jack	54	38	70.5	20.7	6.0	1915	Salisbury, Md.
53	224090		Ga. s.	Black Prince II	11	8	42.2	9.8	5.3	1924	St. Louis, Mo.
54	222385		Ol. s.	Black Swan	189	96	112.5	20.3	10.5	1922	Oakland, Calif.
55	215132		Ga. s.	Black Watch	21	20	54.3	11.3	5.6	1917	New York, N. Y.
56	207285	LBJV	Ga. s.	<sup>18</sup> Black Watch II	77	41	94.4	15.0	7.7	1910	Boston, Mass.
57	216221		Ga. s.	<sup>19</sup> Blanche	17	13	40.8	14.3	4.1	1918	Bay Head, N. J.
58	225330		Ga. s.	Blonde	31	21	50.5	12.6	6.1	1926	Portland, Oreg.
59	210582	LCPG	Ga. s.	<sup>20</sup> Blue Bird	36	24	69.6	12.4	6.7	1911	Port Clinton, Ohio.
60	223724		Ga. s.	Blue Goose	31	19	58.3	16.0	7.0	1924	East Boothbay, Me.
61	213594		Ga. s.	<sup>21</sup> Blue Hen III	27	23	49.6	13.6	5.9	1915	New York, N. Y.
62	224099	MFPT	Ol. s.	Blue Moon	101	65	91.0	22.5	11.0	1924	Camden, Me.
63	222922		Ga. s.	<sup>22</sup> Blue Peter	38	33	58.8	14.4	6.8	1923	Houghton, Wash.
64	223822		Ga. s.	Blue Water	21	16	48.5	14.0	7.0	1924	East Boothbay, Me.
65	127061		Ga. s.	<sup>23</sup> Blue Waters	20	18	48.0	15.3	6.8	1894	Bristol, Me.

<sup>1</sup> Formerly ga. y. <sup>a</sup> Baboon.   
 <sup>b</sup> Mist.

<sup>2</sup> Formerly ga. y. Dorian.

<sup>3</sup> Formerly ga. 6. V 6.

<sup>4</sup> Formerly ga. s. Nirvane II.   
 <sup>a</sup> Cyrene.

<sup>5</sup> Formerly ga. s.   
 <sup>b</sup> Amri II.   
 <sup>c</sup> Surdna II.

<sup>6</sup> Formerly ga. s. Diana.

<sup>7</sup> Formerly ga. y. Gaviota.

<sup>8</sup> Formerly U. S. Navy S. C. 83.

<sup>9</sup> Formerly ga. y. Alpha.

<sup>a</sup> Helen E.

<sup>b</sup> Ramona II.

<sup>c</sup> Anado.

<sup>d</sup> Adelaide.

<sup>a</sup> Mousquetaire.

<sup>b</sup> Jessien.

<sup>10</sup> Formerly ga. y.   
 <sup>c</sup> Lady Arden.

<sup>d</sup> Scotlan.

<sup>e</sup> Lagoda.

<sup>11</sup> Formerly ga. y.   
 <sup>12</sup> Formerly ga. s. Frolic.



Line No.	Crew	Horsepower	Name of owner	Home port	Address of owner
1	2	200	R. F. Barker.....	Portland, Oreg.....	188 North Twenty-third Street.
2	1	120	Walter Bateman.....	Philadelphia, Pa.....	Atlantic City, N. J.
3	1	300	M. F. Fenton.....	do.....	1842 Germantown Road.
4	2	8	Ben Ames.....	New York, N. Y.....	1 Grove Court.
5	2	360	J. H. Nunnally.....	Miami, Fla.....	411 Calumet Building.
6	2	20	Hugh J. Armstrong.....	do.....	Sea Breeze, Fla.
7	2	60	Robert C. Roebbing.....	Washington, D. C.....	1726 New Hampshire Avenue.
8	4	330	Fred A. Ordway.....	Boston, Mass.....	652 Beacon Street.
9	12	400	Henry L. Maxwell.....	New York, N. Y.....	429 Park Avenue.
10	5	20	I. B. Merriman.....	Providence, R. I.....	Barrington, R. I.
11	3	50	William E. Paulson.....	New York, N. Y.....	79 Second Avenue. (B.)
12	2	100	P. C. Pfeiffer.....	do.....	165 Broadway.
13	2	18	Baldwin Day Spelman.....	Miami, Fla.....	General delivery.
14	2	20	George R. Agassiz.....	Rockland, Me.....	North Haven, Me.
15	2	25	Marion Eppley.....	Newport, R. I.....	Beacon Rock, R. I.
16	1	20	George P. P. Bonnell.....	New York, N. Y.....	347 Madison Avenue.
17	7	600	George Whiteman.....	do.....	Irvington, N. J.
18	2	420	Edeard F. Albee.....	do.....	Seventh Avenue and Forty-seventh Street.
19	1	85	Louis H. Strouse.....	do.....	165 Broadway.
20	3	10	Jay A. Mellish.....	do.....	615 West Fifty-ninth Street.
21	4	70	David G. Joyce.....	Miami, Fla.....	1839 Brickell Avenue.
22	3	70	Clarence W. Dolan.....	Philadelphia, Pa.....	Rosemont, Pa.
23	6	200	Charles E. Sorensen.....	Detroit, Mich.....	Care Ford Motor Co.
24	2	16	John Davis.....	New York, N. Y.....	46 East Fifty-fifth Street.
25	2	35	J. Henry Herring.....	New Bedford, Mass.....	684 County Street.
26	6	200	Gilbert T. Benson.....	Portland, Oreg.....	Oswego, Oreg.
27	2	70	Lula M. Nichols.....	Miami, Fla.....	Coral Gables, Fla.
28	1	32	Frank J. E. Braband.....	Chicago, Ill.....	901 Wrightwood Avenue.
29	6	220	R. H. Arnold.....	Washington, D. C.....	1416 I Street NW.
30	8	24	Dr. Charles B. Wheltie.....	Baltimore, Md.....	1279 William Street.
31	3	80	S. W. Longmire.....	Tampa, Fla.....	Sarasota, Fla.
32	4	60	Henry C. Sheridan.....	Washington, D. C.....	1906 Twenty-third Street NW.
33	1	50	Talbot Aldrich.....	Boston, Mass.....	60 State Street.
34	3	85	Victor A. Searles.....	Philadelphia, Pa.....	Atlantic City, N. J.
35	4	100	Isaac Lagoda.....	do.....	Do.
36	2	90	F. W. Wood.....	Los Angeles, Calif.....	1617 McGeary Street.
37	5	360	Charles W. Koteher.....	Detroit, Mich.....	2137 Gratiot Avenue.
38	6	300	E. C. Crossett.....	New York, N. Y.....	61 Broadway.
39	2	50	Arthur G. Lodewyck.....	Detroit, Mich.....	9149 East Jefferson Avenue.
40	9	300	Arthur E. Wheeler.....	New York, N. Y.....	100 Broadway.
41	5	50	South Seas Research Co. (Ill.).....	Chicago, Ill.....	1902 Wrigley Building.
42	5	100	William S. Dunn.....	Miami, Fla.....	Box 634.
43	1	30	Jas. W. Mason.....	Philadelphia, Pa.....	Fourth and Alleghany Avenue.
44	2	80	W. C. Kyle.....	Miami, Fla.....	Fort Lauderdale, Fla.
45	4	130	W. G. Selby.....	Tampa, Fla.....	Sarasota, Fla.
46	1	100	P. E. Barbour.....	Boston, Mass.....	Quincy, Mass.
47	3	360	J. F. Byers.....	Pittsburgh, Pa.....	do.
48	2	80	James B. Moore.....	New York, N. Y.....	Bayside, N. Y.
49	2	35	Mrs. Althen F. Bradley.....	Baltimore, Md.....	Cross Country Boulevard.
50	2	20	W. Findlay Downs.....	Philadelphia, Pa.....	1600 Walnut Street.
51	2	20	Clifford A. Cochran.....	New York, N. Y.....	57 East Fifty-second Street.
52	5	27	W. F. Favorite.....	Miami, Fla.....	Palm Beach, Fla.
53	1	440	William D. Crowell.....	St. Louis, Mo.....	1620 Chemical Building.
54	7	400	F. C. Hubbell.....	Des Moines, Iowa.....	Hubbell Building.
55	2	260	Robert Graves.....	New York, N. Y.....	171 Madison Avenue.
56	4	200	J. J. Mantell.....	do.....	50 Church Street.
57	1	37	Edward Liebe.....	Philadelphia, Pa.....	125 South Orianna Street.
58	1	50	Milton B. Henderson.....	Portland, Oreg.....	183 Tillamook Street.
59	3	160	Lewis Herzog.....	New York, N. Y.....	390 West End Avenue.
60	3	50	J. Goodwin Hall.....	do.....	41 East Forty-second Street.
61	1	70	James B. Keogh.....	do.....	225 Fifth Avenue.
62	8	90	Marie T. Garland.....	New Bedford, Mass.....	Bourne, Mass.
63	1	175	John Graham.....	Seattle, Wash.....	1500 Dexter Horton Building.
64	1	14	Nelville R. Smith.....	New York, N. Y.....	Freeport, N. Y.
65	2	16	Joseph R. Barrett.....	do.....	110 West Fifty-fifth Street.

<sup>12</sup> Formerly ga. s. <sup>a</sup> Bohemian.  
<sup>b</sup> J. V. Clarke.

<sup>14</sup> Formerly British ol. y. Gannet.

<sup>15</sup> Formerly ga. y. <sup>a</sup> Margaret F.  
<sup>b</sup> Lura M. H.  
<sup>c</sup> Alaba.

<sup>16</sup> Formerly ga. y. Mystic.

<sup>17</sup> Formerly ga. y. Sonsy.

<sup>18</sup> Formerly ga. y. <sup>a</sup> Topsy.  
<sup>b</sup> Mona.  
<sup>c</sup> Shrewsbury.  
<sup>d</sup> U. S. S. Shrewsbury.  
<sup>e</sup> Shrewsbury.  
<sup>f</sup> Marelman.

<sup>19</sup> Formerly ga. s. Helen.

<sup>20</sup> Formerly ga. y. Parthenia

<sup>21</sup> Formerly ga. y. Nauver II.

<sup>22</sup> Formerly ga. y. Mary.

<sup>23</sup> Formerly ga. y. C. A. Dolliver.

Line No.	Official No.	Signal letters	Rig	Name of yacht	Tonnage		Register dimensions			When built	Where built
					Gross	Net	Length	Breadth	Depth		
<b>MOTOR YACHTS—</b>											
<b>(Continued)</b>											
1	210206		Ga. s.	<sup>1</sup> Bob	19	13	49.5	12.4	4.2	1912	Port Clinton, Ohio
2	225205	MFGV	Ga. s.	Bolo	153	104	86.3	20.0	9.6	1925	Neponset, Mass.
3	205922		Ga. s.	<sup>2</sup> Bonetto	21	18	50.1	12.0	7.2	1908	Stamford, Conn.
4	204466		Ga. s.	Bonita	9	6	27.0	11.6	4.1	1907	Burton, Wash.
5	222051	MDNC	Ga. s.	<sup>3</sup> Bonita II	88	59	104.4	14.8	8.1	1917	Charleston, S. C.
6	3950	KSFC	Ga. s.	Bonito	159	152	91.5	23.0	4.4	1902	Croton-on-Hudson, N. Y.
7	225702		Ga. s.	Bonnie Doon	18	14	42.7	11.4	6.1	1926	Seattle, Wash.
8	221773	MDHQ	Ga. s.	Bonnie Jean III	21	16	55.8	11.5	4.5	1909	Port Chester, Conn.
9	92870		Ga. s.	<sup>4</sup> Bonny Jean	73	63	85.3	16.0	9.5	1898	North Weymouth, Mass.
10	211778	LDHM	Ga. s.	<sup>5</sup> Bomarang III	44	37	53.7	17.4	5.1	1913	City Island, N. Y.
11	221251	KDTQ	Ga. s.	Bowdoin	66	15	75.7	20.2	9.4	1921	East Boothbay, Me.
12	222059	MDNH	Ga. s.	Boy Scout	23	15	52.2	11.3	5.4	1917	West Lynn, Mass.
13	221829	MDHQ	Ga. s.	<sup>6</sup> Brac Burn	78	53	101.6	14.7	7.9	1918	Wilmington, Del.
14	206678		Ga. s.	<sup>7</sup> Brenkers	12	10	28.0	8.8	4.3	1909	Racine, Wis.
15	215306		Ga. s.	Brenda II	27	14	57.4	11.1	5.4	1917	New Orleans, La.
16	3734		Ga. s.	Buccaneer	32	21	53.5	19.8	3.5	1897	Miami, Fla.
17	210077		Ga. s.	Buccaneer	22	20	48.0	10.8	6.2	1910	Manitowoc, Wis.
18	217504		Ga. s.	Buccaneer	26	25	44.1	12.1	4.6	1918	New Orleans, La.
19	221373		Ga. s.	Buccaneer	31	21	55.8	13.0	5.7	1917	Salisbury, Md.
20	223199		Ga. s.	Buccaneer	94	64	105.5	14.7	7.0	1918	Brooklyn, N. Y.
21	219123		Ga. s.	<sup>8</sup> Buckeye	37	27	57.0	10.4	7.2	1919	Boston, Mass.
22	220404		Ga. s.	<sup>9</sup> C. P. D.	27	14	60.0	11.0	5.9	1917	Benton Harbor, Mich.
23	127541	KQVS	Ga. s.	<sup>10</sup> Cachalot	41	37	66.2	17.3	8.8	1899	Tottenville, N. Y.
24	201737		Ga. s.	Callban	19	13	40.0	17.0	3.0	1905	Port Orange, Fla.
25	207413	LBMP	Ga. s.	Callph	22	15	53.5	11.5	5.2	1910	Camden, N. J.
26	111382		Ga. s.	<sup>11</sup> Callie M	21	17	47.6	17.0	3.3	1901	Do Lisle, Miss.
27	206289		Ga. s.	Calypso	16	13	53.7	10.6	4.5	1909	New York, N. Y.
28	222161	MDPR	Ga. s.	Camarell	30	18	51.7	12.3	5.4	1922	Bayonne, N. J.
29	224263		Ol. s.	CAMELIA	26	9	46.6	13.5	3.9	1924	Houston, Tex.
30	206083		Ga. s.	Canvashack	18	15	52.6	10.5	4.0	1909	Bristol, R. I.
31	107569	KNTB	Ga. s.	<sup>12</sup> Captain Lawrence	43	39	60.8	10.2	9.0	1898	Green Bay, Wis.
32	213016	LFIIC	Ga. s.	CAPTIVA	279	218	129.7	21.2	7.9	1915	New York, N. Y.
33	224254	MFQN	Ol. s.	Carib II	20	13	45.8	13.6	5.8	1924	Tottenville, N. Y.
34	225458	MGBK	Ol. s.	CARITAS	395	138	144.3	25.5	12.3	1925	Kiel, Germany
35	203307		Ga. s.	<sup>13</sup> Carloline II	100	51	73.3	18.0	7.0	1903	New York, N. Y.
36	208698	LDMC	Ga. s.	<sup>14</sup> Carlotta	44	35	68.6	17.6	7.6	1911	Salisbury, Md.
37	210335		Ga. s.	Carminita	18	12	51.5	10.8	5.1	1918	New York, N. Y.
38	206536	LBDW	Ga. s.	Carnegie	323	246	135.6	32.2	11.8	1909	Brooklyn, N. Y.
39	200800	KTBL	Ga. s.	<sup>15</sup> CAROL	84	73	86.0	21.2	12.4	1904	Boston, Mass.
40	212212		Ga. s.	Carola	17	11	49.2	10.3	4.7	1910	Bayonne, N. J.
41	213249		Ga. s.	Caroline	31	26	52.7	15.6	8.3	1915	Boston, Mass.
42	222891		Ga. s.	<sup>16</sup> Caroline	51	34	73.0	14.0	6.7	1923	New York, N. Y.
43	209795		Ga. s.	<sup>17</sup> Casco	26	20	51.5	18.2	5.2	1912	Salisbury, Mich.
44	213264		Ga. s.	<sup>18</sup> Casco	17	12	43.5	10.2	5.4	1915	Camden, Me.
45	210972		Ga. s.	Casco II	48	32	74.6	12.8	7.0	1920	New York, N. Y.
46	207718	LBQN	Ga. s.	<sup>19</sup> Casilda	22	19	45.3	11.9	5.2	1910	Norwalk, Conn.
47	221879		Ga. s.	Catherine Morehead	18	9	40.1	12.9	2.9	1921	Morehead City, N. C.
48	216527	LMBS	Ga. s.	<sup>20</sup> Cavalier	35	32	65.3	13.0	6.5	1918	East Greenwich, R. I.
49	206251		Ga. s.	Cayuga	27	22	65.0	12.1	5.8	1909	New York, N. Y.
50	219010		Ga. s.	<sup>21</sup> Cecilia	19	13	52.4	11.2	5.2	1918	West Lynn, Mass.
51	203007	KVHL	Ga. s.	<sup>22</sup> Celadon	49	43	64.7	19.0	7.1	1906	Boston, Mass.
52	214198	LGCT	Ga. s.	<sup>23</sup> Celeritas	20	17	60.2	11.4	4.9	1916	New York, N. Y.
53	212827	LFBH	Ga. s.	Celerity	24	16	59.0	10.3	4.3	1914	Port Clinton, Ohio
54	202352		Ga. s.	Celesta Mny	8	6	30.5	11.2	6.0	1905	Friendship, Me.
55	222057	MDVK	Ga. s.	<sup>24</sup> Celestine	70	54	104.3	14.9	8.3	1918	Boston, Mass.
56	209270	LCFM	Ga. s.	<sup>25</sup> Cella	57	51	67.0	16.5	6.0	1911	New York, N. Y.
57	221431		Ga. s.	Cella B	29	27	44.4	11.7	2.2	1921	Chicago, Ill.
58	225770		Ga. s.	Cella M	19	13	47.0	11.6	5.2	1926	Bayonne, N. J.
59	221709		Ga. s.	<sup>26</sup> Centaur	47	27	60.4	14.0	6.3	1921	Trenton, Mich.
60	224758		Ga. s.	Centaur	23	15	48.0	11.8	6.0	1925	City Island, N. Y.
61	225643		Ga. s.	Chance	38	33	64.0	16.6	8.8	1926	Shelburne, N. S.
62	224808		Ol. y.	Charlon II	37	30	51.2	14.2	5.2	1925	Salisbury, Md.
63	225212		Ga. s.	Charlotte	78	53	105.0	15.0	7.9	1919	Camden, Me.
64	225787		Ga. s.	Charlotte	32	24	63.2	11.9	4.2	1926	Bay City, Mich.

- <sup>1</sup> Formerly ga. y. <sup>a</sup> Chiquita.  
<sup>b</sup> Larkspur II.  
<sup>c</sup> Lazy Lady.
- <sup>2</sup> Formerly ga. y. <sup>a</sup> Abbie IV.  
<sup>b</sup> Yama.  
<sup>c</sup> Fro.
- <sup>3</sup> Formerly U. S. Navy S. C. 107.
- <sup>4</sup> Formerly ga. y. <sup>a</sup> Montclair.  
<sup>b</sup> Rambler.  
<sup>c</sup> Southwark.
- <sup>5</sup> Formerly ga. y. Dreamer.
- <sup>6</sup> Formerly ga. y. Donaldo.

- <sup>7</sup> Formerly ga. y. <sup>a</sup> Phillistina.  
<sup>b</sup> Lady Ann.
- <sup>8</sup> Formerly ga. y. White Wings.
- <sup>9</sup> Formerly ga. y. Lady Guyon.
- <sup>10</sup> Formerly <sup>a</sup> ga. y. Cachalot.  
<sup>b</sup> British ga. y. Cachalot.
- <sup>11</sup> Formerly sch. Ruth.
- <sup>12</sup> Formerly schooner Alice.
- <sup>13</sup> Formerly ga. s. Aroostook.
- <sup>14</sup> Formerly ga. y. <sup>a</sup> Transient  
<sup>b</sup> Stephia.  
<sup>c</sup> Transient.

Line No.	Crew	Horsepower	Name of owner	Home port	Address of owner
1	1	44	J. Crosby Brown	Philadelphia, Pa.	330 Chestnut Street.
2	8	250	Charles M. Swift	New York, N. Y.	37 Wall Street.
3	3	25	C. S. Chase	do.	1250 East Seventh Street.
4	1	12	Ross E. Hibler	Seattle, Wash.	913 Wester Avenue.
5	4	440	Robert W. Winsor	Boston, Mass.	115 Devonshire Street.
6	4	50	Alex Laughlin	Pittsburgh, Pa.	Sewickly, Pa.
7	1	35	Wm. A. Bain	Seattle, Wash.	349 Sixteenth Avenue North.
8	2	60	W. C. Atkinson	Philadelphia, Pa.	Forty-seventh and Pine Streets.
9	1	50	Richard M. Boren	do.	Camden, N. J.
10	2	45	Martin L. Hampton	Miami, Fla.	100 Congress Building.
11	5	45	MacMillan Arctic Association (Me.)	Boston, Mass.	73 Tremont Street.
12	2	450	Winfield L. Strout	do.	1391 Commonwealth Avenue.
13	4	440	Robert W. Leatherbee	New Bedford, Mass.	Hitchville, Mass.
14	1	16	A. A. Braymer	Seattle, Wash.	300 Public Safety Building.
15	2	40	William Henderson	New Orleans, La.	749 South Peters Street.
16	3	20	D. H. Kelly	Miami, Fla.	
17	3	40	Mortimer Matthews	Cincinnati, Ohio	73 Blymer Building.
18	2	50	Little Lake Club (La.)	New Orleans, La.	Box 3.
19	2	300	Anne S. Larzere	Philadelphia, Pa.	Overbrook, Pa.
20	3	660	Charles C. West	Milwaukee, Wis.	Manitowoc, Wis.
21	3	48	Edsel B. Ford	Detroit, Mich.	7930 East Jefferson Avenue.
22	2	180	Eleanor Andrews Zimmer	Chicago, Ill.	444 Arlington Place.
23	5	16	Charles K. Beckman	New York, N. Y.	52 William Street.
24	2	15	Frank Daniels	do.	Rye, N. Y.
25	2	40	R. J. Luedermann	do.	47 Beaumont Street.
26	2	14	William J. Wright	New Orleans, La.	5200 South Front Street.
27	2	30	Adolph Kuttroff	New York, N. Y.	128 Duane Street.
28	3	40	Reuben H. Bonner	Philadelphia, Pa.	Haddonfield, N. J.
29	2	60	Louis Sless	New Orleans, La.	Lake Charles, La.
30	1	40	C. G. Meyer	New York, N. Y.	62 William Street.
31	3	40	Boy Scouts of America	Milwaukee, Wis.	120 Wisconsin Avenue.
32	13	150	Payne Whitney	New York, N. Y.	14 Wall Street.
33	3	16	Max Mauran	Providence, R. I.	Grosvenor Building.
34	11	600	J. Percy Bartram	New York, N. Y.	17 Battery Place.
35	2	260	Herman Levitt	Miami, Fla.	Miami Beach, Fla.
36	4	50	J. C. Le Bourgeois	New Orleans, La.	1525 State Street.
37	1	150	Frank B. Stearns	New York, N. Y.	
38	12	150	Carnegie Institution (U. S. A.)	Washington, D. C.	Sixteenth and P Streets NW.
39	12	100	Felix M. Warburg	New York, N. Y.	52 William Street.
40	2	90	Frederick B. Pratt	do.	Pratt Institute (B.).
41	4	60	Roger Young	Newark, N. J.	15 Clinton Street.
42	4	360	Marcus Lowe	New York, N. Y.	Broadway and Forty-fifth Street.
43	2	40	Edmund Steuart Davis	do.	136 East Sixty-seventh Street.
44	1	150	H. G. Denby	Wilmington, Del.	Chadd's Ford, Pa.
45	3	200	H. A. Stoneham	New York, N. Y.	15 West Forty-fourth Street.
46	3	27	John P. Smyth	do.	29 Broadway.
47	2	40	John M. Morehead	Beaufort, N. C.	Charlotte, N. C.
48	2	65	John J. Nyhoff	Miami, Fla.	135 South East Fourteenth Street.
49	2	48	J. D. Gedney	do.	Boynton, Fla.
50	2	215	George L. Forman	Hartford, Conn.	Farmington, Conn.
51	4	40	S. K. De Forest	New York, N. Y.	221 Fourth Avenue.
52	1	400	Bertram E. Cox	Salem, Mass.	Swampscott, Mass.
53	2	160	C. S. Cummings	Philadelphia, Pa.	Atlantic City, N. J.
54	1	27	Frederic L. Ballard	do.	Land Title Building.
55	5	440	Ernest Le Roy Paugh	New York, N. Y.	38 Park Row.
56	3	70	Silas W. Davis	Savannah, Ga.	Atlanta, Ga.
57	2	9	A. J. Schiffeneder	Chicago, Ill.	3242 North California Avenue.
58	3	b 100	Howard Motor Co. (Calif.)	Los Angeles, Calif.	6157 Hollywood Boulevard.
59	3	1,000	C. R. Dashiell	Miami, Fla.	Miami Beach, Fla.
60	2	26	Gleam Stewart	Chrisfield, Md.	Easton, Md.
61	3	40	Columbus Iselin II	Boston, Mass.	Cambridge, Mass.
62	2	80	Emanuel A. London	New York, N. Y.	441 Exterior Street.
63	5	660	R. Arthur Cullman	Providence, R. I.	128 North Main Street.
64	2	600	John J. Barlum	Detroit, Mich.	American State Bank of Detroit.

16 Formerly ga. y. {  
 a Oonas.  
 b Julia.  
 c Elfay.  
 d Iris.  
 e Vngabond.  
 f Iris.  
 16 Formerly ga. s. Alice W.  
 17 Formerly ga. y. {  
 a Monk.  
 b Lady Lou.  
 c Belle Chance.  
 18 Formerly ga. y. Alsorie III.

19 Formerly ga. y. {  
 a Casilda.  
 b Porpoise.  
 20 Formerly ga. s. Smbud.  
 21 Formerly ga. y. Sidclare.  
 22 Formerly ga. y. {  
 a Zirvah.  
 b Gertrude.  
 c Mildred.  
 23 Formerly {  
 a Ga. s. Celeritas.  
 b U. S. Navy ga. s. Celeritas.  
 24 Formerly U. S. Navy S. C. 265.  
 25 Formerly ga. y. Wacouta.  
 26 Formerly ga. y. Altonia II.

Line No.	Official No.	Signal letters	Rig	Name of yacht	Tonnage		Register dimensions			When built	Where built
					Gross	Net	Length	Breadth	Depth		
<b>MOTOR YACHTS— Continued</b>											
1	208866	LCBF	Ga. s.	1 Charlotte S.....	49	44	73.0	14.1	10.0	1911	Stamford, Conn.....
2	224828		Ga. s.	Charmarie.....	16	11	48.6	10.0	4.9	1925	New York, N. Y.....
3	213321		Ga. s.	Charman II.....	23	15	52.8	10.9	6.0	1915	Annapolis, Md.....
4	211263		Ga. s.	Chatana.....	16	11	38.7	11.0	6.4	1913	Port Clinton, Ohio.....
5	224881		Ga. s.	Chauve Souris.....	30	23	58.0	15.5	8.4	1925	South Portland, Me.....
6	223228		Ga. s.	2 Chee Kee II.....	34	23	70.2	11.1	6.5	1919	Nyaack, N. Y.....
7	201775		Ga. s.	Cheemaun.....	20	14	57.2	9.5	4.8	1905	New York, N. Y.....
8	200514	KSTM	Ga. s.	Chelsea.....	131	109	91.0	20.4	5.0	1903	Baltimore, Md.....
9	214678	LGQD	Ga. s.	Chieftain.....	159	108	100.0	20.7	9.8	1917	Camden, N. J.....
10	225540		Ga. s.	Chickadee.....	31	21	53.0	13.0	6.4	1926	Bayonne, N. J.....
11	224418		Ga. s.	4 Chimalus.....	98	61	105.0	14.5	8.3	1919	New Orleans, La.....
12	224787	MFSR	Ga. s.	China Girl.....	34	15	43.2	16.0	7.6	1925	Newcastle, Me.....
13	206290		Ga. s.	Chipper.....	23	19	50.7	11.0	5.0	1909	New York, N. Y.....
14	212166	LDKS	Ga. s.	Chiquita.....	16	10	42.0	11.2	5.3	1914	Essington, Pa.....
15	204344		Ga. s.	Chloe.....	21	14	60.5	15.3	4.4	1907	Jacksonville, Fla.....
16	126905	KLTM	Ga. s.	Choctaw.....	19	18	44.7	14.4	6.6	1899	South Boston, Mass.....
17	223175		Ga. s.	Christina II.....	51	35	56.5	16.5	8.8	1923	Cambridge, Md.....
18	223354		Ga. s.	Cigarette.....	36	24	68.5	11.5	7.0	1923	Algonac, Mich.....
19	224410		Ga. s.	6 Cinderella.....	26	22	51.4	13.0	5.0	1918	Brooklyn, N. Y.....
20	222902		Ga. s.	7 Cinnabar.....	41	25	69.6	13.0	6.0	1923	Quincy, Mass.....
21	222879		Ga. s.	Cintra.....	18	12	48.9	10.7	4.8	1923	Boston, Mass.....
22	93030	KPVB	Ga. s.	8 Circe.....	18	13	43.0	15.0	5.2	1900	Tottenville, N. Y.....
23	208402		Ol. s.	Clity of Anacortes.....	30	24	58.8	12.2	3.5	1900	Decatur, Wash.....
24	213848	LGRM	Ga. s.	9 Clan.....	67	59	70.8	16.5	6.2	1915	New York, N. Y.....
25	220500		Ga. s.	Clara D.....	11	9	37.0	10.6	4.0	1920	Sumas, Wash.....
26	214563		Ga. s.	10 Clarella.....	17	14	46.3	10.0	4.3	1916	Sibley, Mich.....
27	213553		Ga. s.	11 Claribel.....	61	44	72.6	17.1	6.8	1915	Camden, Me.....
28	216849		Ga. s.	Claribel.....	10	8	36.2	10.5	5.0	1913	Seattle, Wash.....
29	220785		Ga. s.	Cleorah.....	23	15	49.6	12.5	5.3	1920	Baltimore, Md.....
30	210455		Ga. s.	Clew.....	22	15	59.7	13.6	3.7	1912	Solomons, Md.....
31	127471		Ga. s.	Clifford Perin.....	28	26	52.8	14.6	3.6	1900	Beaufort, N. C.....
32	202216		Ga. s.	Clio.....	23	20	46.0	15.5	6.3	1905	Boston, Mass.....
33	203050	LBFJ	Ga. s.	Clyone.....	20	18	44.0	14.0	6.6	1906	East Boothbay, Me.....
34	157623		Ga. s.	12 Clover.....	30	20	75.7	10.7	5.3	1901	Bristol, R. I.....
35	224686		Ga. s.	13 Clytle.....	20	14	50.5	12.0	7.5	1925	Bath, Me.....
36	222574	MDTP	Ga. s.	Cocheco.....	48	44	64.7	13.2	5.7	1922	Madisonville, La.....
37	224168	MFQB	Ga. s.	Coconut.....	105	89	80.1	18.0	6.0	1924	Camden, N. J.....
38	224180		Ga. s.	Cocoon.....	20	13	48.1	12.0	5.5	1924	Morris Heights, N. Y.....
39	224817		Ga. s.	Colene.....	28	18	47.0	15.2	5.5	1925	Patchogue, N. Y.....
40	222806		Ga. s.	Colleen.....	43	33	60.9	13.9	6.3	1923	Port Clinton, Ohio.....
41	206939		Ga. s.	14 Colleen.....	56	38	78.5	14.2	7.1	1909	Seattle, Wash.....
42	210142	LCKV	Ga. s.	15 Colleen.....	115	78	89.0	18.5	10.0	1912	Camden, N. J.....
43	222235	MDQN	Ol. s.	Colleen.....	113	77	101.4	18.1	9.2	1922	Boston, Mass.....
44	216485		Ga. s.	Colorado.....	20	13	47.2	12.6	5.5	1918	Los Angeles, Calif.....
45	127662		Ga. s.	Comanche.....	36	30	58.8	16.0	8.1	1902	Boston, Mass.....
46	210296		Ga. s.	16 Comanche.....	35	21	70.0	12.1	5.4	1912	Neponset, Mass.....
47	223163		Ga. s.	17 COM-A-GO.....	16	11	55.5	9.6	4.8		City Island, N. Y.....
48	202599		Ga. s.	Comet.....	65	47	67.3	16.3	7.3	1905	Greenport, N. Y.....
49	215184		Ga. s.	18 Comet.....	23	16	54.3	12.0	5.5	1917	New York, N. Y.....
50	205749		Ga. s.	Comfort.....	48	43	65.6	14.8	8.8	1899	Morris Heights, N. Y.....
51	220253	LWTQ	Ga. s.	19 Comfort.....	34	29	47.5	14.0	6.7	1920	Camden, N. J.....
52	206192		Ga. s.	Comfort II.....	29	24	58.0	13.0	4.8	1909	New York, N. Y.....
53	220491		Ga. s.	Comfort II.....	19	17	41.1	12.3	3.7	1920	Memphis, Tenn.....
54	211854		Ga. s.	Commodore.....	18	17	47.6	15.3	4.1	1913	Amityville, N. Y.....
55	224610		Ga. s.	Commodore.....	44	30	60.0	14.0	6.6	1925	Morris Heights, N. Y.....
56	214179	LGCN	Ga. s.	20 Comoco.....	74	47	83.4	16.1	8.3	1916	Port Clinton, Ohio.....
57	206499		Ga. s.	Companion.....	25	21	53.6	11.2	4.3	1909	Sandusky, Ohio.....
58	205940		Ga. s.	Comrade.....	31	29	50.4	17.9	4.8	1908	Pocomoke City, Md.....
59	212434		Ga. s.	Comrade.....	34	33	49.8	16.3	7.5	1909	Bayonne, N. J.....
60	219195		Ga. s.	Comrade II.....	47	42	49.6	14.9	5.2	1919	Patchogue, N. Y.....
61	213482	LFNH	Ga. s.	Conejo.....	38	22	91.0	11.6	5.0	1915	Boston, Mass.....
62	212491		Ga. s.	21 Conewago.....	150	147	92.0	18.2	11.6	1914	Manitowoc, Wis.....
63	225123		Ga. s.	Conowingo.....	77	65	66.8	16.3	6.2	1925	New York, N. Y.....
64	221853		Ga. s.	Conquista.....	109	67	105.4	14.5	8.8	1919	Bremerton, Wash.....
65	126571	KGNT	Ga. s.	CONSTELLATION.....	157	118	123.7	24.9	12.9	1889	City Island, N. Y.....
66	224925		Ga. s.	22 Consuelo.....	20	14	50.5	12.0	7.5	1925	Bath, Me.....
67	211169	LCVP	Ga. s.	Content.....	26	20	50.2	11.6	6.6	1913	Camden, N. J.....
68	215133		Ga. s.	23 Coosaw.....	42	34	63.0	14.0	6.3	1917	New York, N. Y.....

1 Formerly ga. y. Arval.

2 Formerly ga. y. Oriole.

3 Formerly ga. y. {  
a Ruffhouse.  
b Captiva.  
c Ruffhouse.

4 Formerly U. S. Navy S. C. 443.

5 Formerly ga. y. {  
a Coronet.  
b Christina 2d.

6 Formerly U. S. Navy ga. s. 5064.

7 Formerly ga. y. Voyageur.

8 Formerly yawl Mycera.

9 Formerly ga. s. Wissoe II.

10 Formerly ga. y. {  
a Betty M III.

b Kadilla.

c Freedom.

d Romper.

11 Formerly ga. y. Daraga.

12 Formerly ga. y. Dawn.

Line No.	Cr3W	Horsepower	Name of owner	Home port	Address of owner
1	2	200	Howard Seville	Los Angeles, Calif.	8441 South Main Street.
2	2	180	Charles J. Eisenlohr	Philadelphia, Pa.	1305 Real Estate Trust Building.
3	2	300	Richard Malcomson	New York, N. Y.	160 West Fifty-fourth Street.
4	1	35	Henry McMinus	Hartford, Conn.	197 Asylum Street.
5	3	35	James C. Hamlen	Portland, Me.	415 Congress Street.
6	4	800	James D. Mortimer	New York, N. Y.	149 Broadway.
7	3	50	Henry Lipman	Miami, Fla.	Pelican Apartments.
8	7	75	John F. Harris	New York, N. Y.	52 Broadway.
9	9	250	Albert B. Dick	Chicago, Ill.	1550 North State Parkway.
10	2	80	Bernard M. Baruch	New York, N. Y.	60 Beaver Street
11	3	220	Catherine Shuddick	Miami, Fla.	City Docks.
12	2	50	John C. Work	New York, N. Y.	Oyster Bay, N. Y.
13	2	30	A. E. Williamson	do.	Jersey City, N. J.
14	2	24	E. E. Bishop	Tampa, Fla.	Bradentown, Fla.
15	3	70	E. R. Scott	Miami, Fla.	207 Vail Arcade.
16	1	25	Geo. W. Holman, jr.	Philadelphia, Pa.	Toms River, N. J.
17	4	120	George Gilchrist	New York, N. Y.	120 Broadway.
18	4	600	Gar Wood	Detroit, Mich.	Algonac, Mich.
19	5	60	Herman Leo Meader	New York, N. Y.	3 West Thirty-third Street.
20	4	350	Phil Pomeroy	Miami, Fla.	165 Northeast Sixth Street.
21	3	900	Sydney E. Hutelinson	Philadelphia, Pa.	1718 Walnut Street.
22	2	18	Arthur H. Kohlbusch	Chicago, Ill.	1045 West Washington Boulevard.
23	3	60	Northwest Cruisers Co. (Wash.)	Seattle, Wash.	Anacortes, Wash.
24	6	60	James T. Patterson	Bridgeport, Conn.	Milford, Conn.
25	1	30	Horace M. Hall	Seattle, Wash.	500 First Avenue.
26	1	300	J. Howard Van Sciver	Philadelphia, Pa.	Twenty-fourth and Parkway Streets.
27	2	100	J. A. Brander	New York, N. Y.	30 East Forty-second Street.
28	1	15	R. W. Cooke	Seattle, Wash.	Box 1863.
29	2	50	W. R. Sutton	Baltimore, Md.	1602 McCulloh Street.
30	3	40	Wm. A. Matthews	do.	115 Hopkins Place.
31	1	32	Laurence H. Wright	New York, N. Y.	Freeport, Long Island.
32	2	18	Bruno V. Nordberg	Milwaukee, Wis.	512 Logan Avenue.
33	1	9	John W. Knowles	New Bedford, Mass.	88 Orchard Street.
34	3	200	Purdy Boat Co. (Mich.)	Detroit, Mich.	Trenton, Mich.
35	1	20	Henry B. Plant	New London, Conn.	Groton, Conn.
36	3	300	C. A. Sparl	New Orleans, La.	607 Whitney Building.
37	5	220	William J. Matheson	Miami, Fla.	Coconut Grove, Fla.
38	2	300	M. M. Belding	New York, N. Y.	903 Broadway.
39	1	90	C. V. Searing	do.	Patchogue, N. Y.
40	1	120	Horace Parker	do.	25 West Forty-third Street.
41	4	250	Baron Long	San Diego, Calif.	United States Grant Hotel.
42	6	100	James H. Cullen	New York, N. Y.	44 West Seventy-seventh Street.
43	7	300	Karl W. Erikson	do.	Flushing, N. Y.
44	4	50	Murray S. Vosburg	Los Angeles, Calif.	Azusa, Calif.
45	4	30	Paul Watkins	Salem, Mass.	Beverly, Mass.
46	4	120	James R. MacColl	Providence, R. I.	260 Waterman Street.
47	1	900	Leopold Lepore	Boston, Mass.	28 Margaret Street.
48	2	100	Corydou V. Searing	New York, N. Y.	Elizabeth, N. J.
49	3	180	Mrs. M. Landley Ryan	do.	Locust Valley, N. Y.
50	3	50	Charles H. Dickinson	Los Angeles, Calif.	Merritt Building.
51	3	50	William Scheer	Miami, Fla.	Coral Gables, Fla.
52	3	228	Winifred M. Johnson	do.	do.
53	1	35	E. C. Cochran	Memphis, Tenn.	118 Madison Avenue.
54	1	30	John Vanderveer	New York, N. Y.	Babylon, N. Y.
55	2	360	A. A. Schmitz	Detroit, Mich.	Foot Wayne Street.
56	5	160	R. W. Judson	do.	12801 East Jefferson Avenue.
57	2	60	Harry L. Thrasher	Cleveland, Ohio.	Youngstown, Ohio.
58	2	18	Spencer Waters	New York, N. Y.	15 William Street.
59	4	20	Frederick Webb	Newport, R. I.	Portsmouth, R. I.
60	1	45	Spencer Waters	New York, N. Y.	15 William Street.
61	5	600	Sam Josephthal	do.	405 Avenue O (B.).
62	8	150	Adrian C. Humphreys	do.	35 Broadway.
63	4	200	G. W. Fleming	do.	1000 Park Avenue.
64	3	660	Evelyn B. Gifford	Los Angeles, Calif.	1231 South El Moline Avenue.
65	21	150	Herbert M. Sears	Boston, Mass.	Beverly, Mass.
66	2	15	J. Burr Bartram	New York, N. Y.	17 Battery Place.
67	2	50	M. B. Megargee	Philadelphia, Pa.	do.
68	4	60	Robert H. McCurdy	New York, N. Y.	20 Nassau Street.

<sup>13</sup> Formerly ga. y. Ahveo.

<sup>14</sup> Formerly <sup>a</sup> ga. y. Colleen. <sup>b</sup> British ga. y. Colleen.

<sup>15</sup> Formerly ga. y. <sup>a</sup> Nahmeoka. <sup>b</sup> Hildbret. <sup>c</sup> Awa. <sup>d</sup> Kama. <sup>e</sup> Kismet. <sup>f</sup> Lady Grace.

<sup>16</sup> Formerly ga. y. Leda.

<sup>17</sup> Formerly ga. y. Sea Hornet III.

<sup>18</sup> Formerly ga. y. Signal.

<sup>19</sup> Formerly ga. y. <sup>a</sup> Donald. <sup>b</sup> Murylin. <sup>c</sup> Clara.

<sup>20</sup> Formerly ga. y. <sup>a</sup> Tramp II. <sup>b</sup> Almejean.

<sup>21</sup> Formerly ga. y. <sup>a</sup> Conewago. <sup>b</sup> Speedwell.

<sup>22</sup> Formerly ga. y. Seafarer.

<sup>23</sup> Formerly ga. y. <sup>a</sup> Marion. <sup>b</sup> Onwego.

Line No.	Official No.	Signal letters	Rig	Name of yacht	Tonnage		Register dimensions			When built	Where built
					Gross	Net	Length	Breadth	Depth		
<b>MOTOR YACHTS—</b>											
<b>Continued</b>											
1	225431		Ga. s.	Coquette.....	17	12	46.3	10.5	5.6	1926	New York, N. Y.
2	206537	LBFS	Ga. s.	CORINTHIA.....	66	45	78.7	14.4	7.1	1909	do.....
3	210446		Ga. s.	<sup>1</sup> Corlew.....	18	15	47.2	10.6	4.4	1908	Port Clinton, Ohio.
4	202075		Ga. s.	<sup>2</sup> Coronet.....	57	39	80.9	14.0	5.9	1905	Morris Heights, N. Y.
5	208712		Ga. s.	Corsair.....	18	12	43.8	11.0	5.3	1911	Tacoma, Wash.
6	127648	KTCM	Ga. s.	Cossack.....	16	13	43.9	12.1	7.2	1902	Boston, Mass.
7	224776		Ga. s.	Countess.....	23	20	50.0	14.0	8.1	1925	City Island, N. Y.
8	127191	KNCB LFCS	Ga. s.	<sup>3</sup> Coyote.....	44	30	72.5	14.0	7.4	1897	Long Island City, N. Y.
9	212904		Ga. s.	Cresceus.....	21	14	48.7	12.8	4.5	1915	Fort Clinton, Ohio.
10	127770		Ga. s.	Crieket.....	19	11	44.7	13.2	5.3	1903	Wilmington, Calif.
11	2 5494	KWQT	Ga. s.	<sup>4</sup> Cristina.....	123	78	103.3	17.3	9.2	1908	Boston, Mass.
12	219706		Ga. p.	Crowley.....	16	6	39.2	10.4	2.9	1919	Crowley, Ia.
13	223884		Ga. s.	Crusader.....	32	22	43.0	13.5	7.5	1924	Bayhead, N. J.
14	213446		Ga. s.	Cruz del Sur.....	22	17	46.4	15.5	6.1	1915	Salisbury, Md.
15	225594	MGDR	Ga. s.	Curlow.....	27	23	57.1	14.7	8.7	1926	Wiscasset, Me.
16	224388		Ga. s.	Cutterhead.....	10	9	35.2	9.0	4.1	1925	Seattle, Wash.
17	107767	KRTH	Ol. s.	<sup>5</sup> CUTTY SARK.....	250	122	110.0	26.0	19.0	1902	Wilmington, Del.
18	222192		Ga. s.	Cutty Sark.....	38	26	66.0	12.5	5.7	1922	Boston, Mass.
19	224744		Ga. s.	Cygnets.....	20	14	50.5	12.0	7.5	1925	Bath, Mo.
20	222354	MDRP	Ol. s.	CYNTHIA.....	261	177	125.9	22.9	11.5	1922	Brooklyn, N. Y.
21	208112		Ga. s.	Cynthiana.....	25	17	50.0	15.0	5.0	1910	St. Joseph, Mich.
22	225443	MGBII	Ga. s.	Cyrle.....	36	24	65.8	12.4	5.8	1926	Boston, Mass.
23	224620		Ga. s.	Cytherea.....	54	32	68.4	14.7	7.3	1925	Los Angeles, Calif.
24	225219		Ga. s.	Cytherea.....	18	15	38.3	10.9	5.0	1925	Fairton, N. J.
25	214330		Ga. s.	<sup>6</sup> Cythlen.....	37	22	63.4	13.0	6.5	1916	Neponset, Mass.
26	203691	KVRQ	Ga. s.	Dacota.....	36	30	55.8	13.3	7.3	1906	Long Island City, N. Y.
27	202904		Ga. s.	<sup>7</sup> Daphne.....	19	18	45.0	15.2	5.0	1906	Bay Shore, N. Y.
28	210922		Ga. s.	Daphne.....	10	7	36.5	8.6	2.6	1913	Belhaven, N. C.
29	212005		Ga. s.	Daphne.....	21	14	40.0	14.1	5.8	1912	Olympia, Wash.
30	209595		Ga. s.	Dark Island.....	17	12	60.0	10.5	4.7	1912	New York, N. Y.
31	212019		Ga. s.	<sup>8</sup> Dart.....	27	18	66.3	11.4	6.3	1914	do.....
32	221393		Ga. s.	Dauntless.....	25	23	47.9	14.3	5.0	1921	Atlantic City, N. J.
33	223964		Ga. s.	<sup>9</sup> Dauntless.....	27	18	55.2	12.0	5.1	1921	Vevesack, Germany.
34	213085	LFVR	Ga. s.	<sup>10</sup> Dawn.....	24	20	60.0	10.5	5.0	1916	Stamford, Conn.
35	220749		Ga. s.	Dawn.....	18	12	48.0	12.0	5.5	1920	New York, N. Y.
36	221206		Ga. s.	Dawn.....	19	15	47.1	10.7	4.8	1916	Tacoma, Wash.
37	200029	KSNT KVLG	Ga. s.	Dawn II.....	24	21	49.3	14.5	5.9	1903	Fall River, Mass.
38	203136		Ga. s.	<sup>11</sup> Day Dream.....	121	97	83.8	23.6	4.8	1906	Greenwich, Conn.
39	206929		Ga. s.	Decoy.....	24	16	46.5	15.2	3.8	1909	Baltimore, Md.
40	225776		Ga. s.	Deerhound.....	19	13	48.2	11.4	5.0	1917	Marblehead, Mass.
41	218211	LRKJ	Ga. s.	De Grasse.....	50	41	78.5	12.7	7.8	1918	Neponset, Mass.
42	212439		Ga. s.	<sup>12</sup> Delfred.....	34	23	55.7	13.8	6.0	1914	East Greenwich, R. I.
43	225124		Ga. s.	Delilah II.....	70	55	72.5	15.0	6.8	1925	New York, N. Y.
44	211660		Ga. s.	Delphin.....	35	31	51.7	15.0	3.6	1913	Daytona, Fla.
45	221010		Ga. s.	Delma B.....	22	15	51.9	11.3	7.2	1921	St. Louis, Mo.
46	213709	LFPS	Ga. s.	Delphine.....	17	16	37.8	11.9	4.7	1915	Atlantic City, N. J.
47	223012		Ga. s.	Desdemona.....	21	14	48.5	12.5	4.6	1923	Lake Shore, Md.
48	211564	LDFN	Ga. s.	Desire.....	73	49	31.4	16.1	8.0	1913	Galveston, Tex.
49	25327		Ga. s.	<sup>13</sup> Diabesse.....	21	6	43.2	15.5	5.5	1900	Gloucester, Mass.
50	213026		Ga. s.	<sup>14</sup> Diablo (composite).....	27	27	52.1	14.1	9.3	1915	Bristol, R. I.
51	224761		Ga. s.	Diamond W.....	20	14	50.5	12.0	7.5	1925	Bath, Me.
52	223676		Ga. s.	Diek.....	31	21	60.9	11.5	6.8	1924	City Island, N. Y.
53	213133	LFJC LGWV	Ga. s.	<sup>15</sup> Dickssdee.....	45	31	53.2	17.0	5.2	1914	Miami, Fla.
54	157578		Ga. s.	<sup>16</sup> Dione.....	18	15	42.5	14.2	5.6	1900	Baltimore, Md.
55	223815	MFNB	Ga. s.	Discoverer.....	46	36	66.0	15.0	9.6	1924	Wiscasset, Me.
56	219400		Ga. s.	Dispatch II.....	29	12	58.2	12.3	4.9	1919	West Norfolk, Va.
57	205684	KWRJ LCBT	Ga. s.	<sup>17</sup> Dixie.....	65	44	91.5	14.1	8.0	1908	City Island, N. Y.
58	208979		Ga. s.	Dixie.....	27	18	51.1	10.5	6.3	1911	Essington, Pa.
59	222529	MDSW	Ga. s.	<sup>18</sup> Dixie III.....	22	15	58.2	10.6	4.4	1916	Boston, Mass.
60	211227		Ga. s.	<sup>19</sup> Dodger II.....	29	19	75.7	10.2	5.9	1913	New York, N. Y.
61	226089		Ga. s.	Dodger III.....	24	16	58.2	11.0	5.5	1929	do.....
62	205359		Ga. s.	<sup>20</sup> Dodjewel.....	30	28	50.7	13.0	5.7	1903	do.....
63	204378		Ga. s.	Dolma.....	43	29	65.9	14.0	6.6	1907	Spring Lake, Mich.
64	222157	MDPN	Ol. s.	DOLPHIN.....	495	214	169.1	24.0	13.1	1922	Newport News, Va.
65	222312		Ga. s.	Domino.....	35	31	46.5	14.8	5.6	1922	Keypot, N. J.
66	220393	MBDK	Ga. s.	<sup>21</sup> Domino II.....	48	43	56.1	16.0	7.2	1920	Camden, N. J.

<sup>1</sup> Formerly ga. y. Norbeth.

<sup>2</sup> Formerly {<sup>a</sup> ga. y. Coronet.  
<sup>b</sup> U. S. ga. s. Coronet.

<sup>3</sup> Formerly {<sup>a</sup> st. s. Coyote.  
<sup>b</sup> U. S. Navy ga. s. Coyote.

<sup>4</sup> Formerly ga. y. {<sup>a</sup> Cristina.  
<sup>b</sup> Esperanza.  
<sup>c</sup> Jorosa.  
<sup>d</sup> Suzanne.

<sup>5</sup> Formerly ol. s. Adriadne.

<sup>6</sup> Formerly ga. y. {<sup>a</sup> Albion.  
<sup>b</sup> Geraldine.

<sup>7</sup> Formerly ga. s. {<sup>a</sup> Mariora.  
<sup>b</sup> Joan III.

<sup>8</sup> Formerly ga. y. Flier.

<sup>9</sup> Formerly German ga. y. Dauntless.

<sup>10</sup> Formerly ga. y. {<sup>a</sup> Helen.  
<sup>b</sup> Silver Fox.

<sup>11</sup> Formerly ga. y. Onawa II.

<sup>12</sup> Formerly ga. y. {<sup>a</sup> Catalina.  
<sup>b</sup> Catalin.

Line No.	Crew	Horsepower	Name of owner	Home port	Address of owner
1	2	360	Louis de B. Moore.....	New York, N. Y.	405 Fifth Avenue.
2	5	160	Donald A. Harper.....	Newark, N. J.	East Orange, N. J.
3	2	36	Thomas B. Taylor.....	New York, N. Y.	Port Washington, N. Y.
4	4	100	Reinhard Hall.....	do.	7822 Twelfth Avenue (B.).
5	1	24	E. W. Murphy.....	Los Angeles, Calif.	247 South Central Avenue.
6	2	20	Harrison Smith.....	Hartford, Conn.	West Hartford, Conn.
7	1	40	L. Gordon Hamersley.....	New York, N. Y.	67 Wall Street.
8	3	90	Fred Paul.....	Chicago, Ill.	703 South Marshfield Avenue.
9	2	50	B. C. Spitzley.....	Detroit, Mich.	Madison Theatre Building.
10	2	38	Hancock Banning.....	Los Angeles, Calif.	Wilmington, Calif.
11	7	250	Herman W. Falk.....	Milwaukee, Wis.	404 Terrace Avenue.
12	2	22	L. P. Elberson.....	New Orleans, La.	Crowley, La.
13	1	40	Louis H. Parke.....	Philadelphia, Pa.	1920 Pine Street.
14	3	15	C. N. Munson.....	Key West, Fla.	Newfound Harbor, Fla.
15	3	40	Charles Lea Andrews.....	New York, N. Y.	42 Broadway.
16	1	50	Arthur A. Nordhoff.....	Seattle, Wash.	540 Thirty-sixth Avenue N.
17	12	150	Alexander Smith.....	New York, N. Y.	366 Madison Avenue.
18	3	160	C. T. Jeffery.....	Boston, Mass.	Hotel Plaza.
19	1	20	Bath Iron Works (Ltd.).....	Bath, Me.	4 Union Street.
20	9	450	Merrill B. Mills.....	New York, N. Y.	Manhattan Club.
21	1	37	George W. Anderson.....	Miami, Fla.	Miami Beach, Fla.
22	3	450	Robert C. Morse.....	Boston, Mass.	19 Congress Street.
23	1	180	Victor Girard.....	Los Angeles, Calif.	Venice, Calif.
24	1	65	Dr. W. P. Glendon.....	Philadelphia, Pa.	Bridgeton, N. J.
25	3	90	E. T. Bedford.....	Bridgeport, Conn.	Green's Farms, Conn.
26	2	25	Lee's Towing Line (N. Y.).....	New York, N. Y.	44 Whitehall Street.
27	3	50	Roger H. Williams.....	do.	31 West Twelfth Street.
28	2	20	D. T. Tayloe.....	Washington, N. C.	Olympia, Wash.
29	2	15	W. J. Foster.....	Tacoma, Wash.	Chippewa Bay, N. Y.
30	3	200	Marjorie Bourne.....	Ogdensburg, N. Y.	87 Willoughby Street.
31	3	400	James Thomas.....	Newark, N. J.	Ventnor City, N. J.
32	1	24	Wm. A. Caywood.....	Philadelphia, Pa.	330 Seventh Avenue.
33	2	120	James F. Newcomb & Co. (N. Y.).....	New York, N. Y.	New Rochelle, N. Y.
34	2	200	E. C. Caldwell.....	do.	17 Battery Place.
35	2	105	William T. Donnelly.....	do.	1101 Ewing Street.
36	1	37	Stewart Edward White.....	Seattle, Wash.	Bayside, N. Y.
37	2	37	Thomas Rumney.....	New York, N. Y.	405 Lexington Avenue.
38	3	280	Sandringham (N. Y.).....	do.	Munsey Building.
39	2	20	Sifford Pearre.....	Baltimore, Md.	51 East Forty-second Street.
40	2	150	Fred. W. Gordon.....	New York, N. Y.	Munsey Building.
41	5	220	Mineral State Coal Co. (W. Va.).....	Baltimore, Md.	Hackonsack, N. J.
42	2	80	Frederick T. Fisher.....	Newark, N. J.	Englewood, N. J.
43	3	200	J. S. Coffin.....	New York, N. Y.	Box 8181.
44	3	60	John M. Inlo.....	Miami, Fla.	1029 Patterson Street.
45	1	50	Stephen Trupiano.....	New Orleans, La.	Atlantic City, N. J.
46	1	150	Eugene Wynfield.....	Philadelphia, Pa.	1101 West Lanvale Street.
47	2	35	John Burgess.....	Baltimore, Md.	15 William Street.
48	2	150	Thomas C. Landl.....	New York, N. Y.	21 Park Row.
49	3	24	John B. Kelley.....	do.	3801 West Seventh Street.
50	2	25	W. W. Pedder.....	Los Angeles, Calif.	233 Broadway.
51	1	20	Charles E. F. McCann.....	New York, N. Y.	415 Rogers Avenue (B.).
52	5	1,200	Lester F. Gracie.....	do.	Daytona, Fla.
53	3	48	James H. Baker.....	St. Augustine, Fla.	Kingston, N. Y.
54	3	15	William Lawton.....	Albany, N. Y.	Bar Harbor, Me.
55	4	65	Joseph Pulitzer.....	Ellsworth, Me.	69 West Ninety-seventh Street.
56	3	200	Fetena John Critzos.....	New York, N. Y.	30 East Forty-second Street.
57	6	120	P. A. Rose.....	do.	Georgetown, Me.
58	2	50	Walter E. Reid.....	Bath, Me.	512 Real Estate Trust Building.
59	3	300	S. F. Houston.....	Philadelphia, Pa.	7822 Twelfth Avenue (B.).
60	3	210	Reinhard Hall.....	New York, N. Y.	26 Broadway.
61	2	400	Harold I. Pratt.....	do.	224 N. Charles Street.
62	2	50	J. W. Valiant.....	Baltimore, Md.	Grand Rapids, Mich.
63	2	60	Alex W. Hompe.....	Grand Haven, Mich.	52 William Street.
64	21	1,100	Mortimer L. Schiff.....	New York, N. Y.	Menominee, Mich.
65	3	40	R. W. Wells.....	Milwaukee, Wis.	Fifty-fifth Street and Broadway.
66	3	70	A. G. Southworth.....	New York, N. Y.	

<sup>13</sup> Formerly ga. y. <sup>a</sup> Uniflc. <sup>b</sup> Delna.

<sup>14</sup> Formerly <sup>a</sup> ga. y. Haswell. <sup>b</sup> Canadian schooner yacht Haswell. <sup>c</sup> Canadian schooner yacht Diablo.

<sup>15</sup> Formerly ga. y. Myone. <sup>a</sup> Dione. <sup>b</sup> Sea Seamp.

<sup>17</sup> Formerly ga. y. Gertrude IV. <sup>b</sup> Formerly ga. y. Kingfisher.

<sup>19</sup> Formerly <sup>a</sup> ga. y. Dodger II. <sup>b</sup> U. S. Navy ga. s. Dodger II.

<sup>20</sup> Formerly ga. y. <sup>a</sup> Flobank. <sup>b</sup> Flowln. <sup>c</sup> Adele.

<sup>21</sup> Formerly ga. y. <sup>a</sup> Nahmecka. <sup>b</sup> Arline. <sup>c</sup> Anado.

Line No.	Official No.	Signal letters	Rig	Name of yacht	Tonnage		Register dimensions			When built	Where built
					Gross	Net	Length	Breadth	Depth		
<b>MOTOR YACHTS—</b>											
<b>Continued</b>											
1	208817	LBWM	Ga. s.	1 Donaldo	85	58	99.9	16.7	7.7	1911	Nyack, N. Y.
2	210044		Ga. s.	2 Don Mardel	23	18	47.0	11.3	5.7	1912	Boston, Mass.
3	224255		Ga. s.	Donnygill	79	49	64.9	18.0	6.0	1924	Bath, Me.
4	209943		Ga. s.	3 Donosarri	56	49	84.0	15.6	6.6	1911	Port Chester, N. Y.
5	219253		Ga. s.	Dont Worry	19	11	45.6	9.1	3.9	1916	Evansville, Ind.
6	224503		Ga. s.	Doodeen	21	14	52.3	12.0	6.0	1925	Los Angeles, Calif.
7	223159	MFGH	Ga. s.	4 Dorello II	23	20	59.0	13.6	7.8	1912	East Boothbay, Me.
8	208220	LBRQ	Ga. s.	Dorette	48	42	53.6	13.7	4.8	1907	Brooklyn, N. Y.
9	213723	LFPW	Ga. s.	Dorinda	82	71	73.0	18.1	8.5	1915	Camden, N. J.
10	225400	MFVW	Ga. s.	Doris	70	48	74.0	15.1	7.5	1926	New York, N. Y.
11	224553		Ga. s.	Dorleon	11	9	35.1	9.1	4.5	1925	Seattle, Wash.
12	224454		Ga. s.	Dorothea II	24	19	48.8	12.0	5.1	1925	College Point, N. Y.
13	215276		Ga. s.	Dorothy	19	16	55.6	10.3	4.4	1915	Salisbury, Md.
14	219451	LVGM	Ga. s.	Dorothy	19	11	44.5	14.8	3.7	1910	Fishing Creek, Md.
15	222453	MDSK	Ga. s.	5 Dorothy	77	50	104.8	14.8	8.0	1918	Kingston, N. Y.
16	223742		Ga. s.	Dorothy	44	36	58.1	14.3	6.5	1924	Port Clinton, Ohio.
17	206513		Ga. s.	Dorothy B.	17	14	55.0	10.1	5.1	1907	New York, N. Y.
18	214547		Ga. s.	Dorothy B.	20	9	41.6	13.7	6.8	1916	Friendship, Me.
19	210649		Ga. s.	6 Dorothy L.	18	16	47.2	10.4	4.9	1912	Bay City, Mich.
20	224213		Ga. s.	Dorsal	43	25	64.1	14.5	7.0	1924	Los Angeles, Calif.
21	224029	MFPQ	Ga. s.	Down North	38	32	59.4	16.5	7.8	1924	Mahone Bay, Nova Scotia.
22	204446		Ga. s.	Dragon	19	16	50.6	13.2	3.8	1907	Tottenville, N. Y.
23	225355	MFVJ	Ga. s.	Dragoon	41	23	60.0	14.5	9.5	1925	Port Hawkesbury, Nova Scotia.
24	214204	LGFH	Ga. s.	7 Dream Girl	16	12	40.6	10.5	5.7	1915	Hollyoak, Del.
25	224763		Ga. s.	Dreamer II	34	23	58.9	14.1	5.2	1925	Salisbury, Md.
26	221155		Ol. s.	Dreamerie	63	53	70.6	16.6	6.8	1921	Utsaladdy, Wash.
27	203999	KWBJ	Ga. s.	8 Dreamwold	18	12	45.7	12.9	4.0	1907	New Haven, Conn.
28	221235		Ga. s.	9 Drieka	22	17	53.9	11.0	4.9	1921	Milwaukee, Wis.
29	225092		Ga. s.	Drifter	17	11	43.0	10.5	5.3	1925	Morris Heights, N. Y.
30	206860		Ga. s.	Drone	26	23	41.6	13.8	7.0	1909	New Rochelle, N. Y.
31	221470		Ga. s.	10 Dumdora	31	25	47.3	13.0	5.5	1921	Keyport, N. J.
32	210242		Ga. s.	11 Dusky	16	11	55.5	9.4	5.9	1910	Port Clinton, Ohio.
33	221180		Ga. s.	12 Dusty Miller	82	56	104.3	14.9	8.3	1919	Neponset, Mass.
34	224897		Ga. s.	Dutchess	20	10	50.1	11.0	6.0	1925	Poughkeepsie, N. Y.
35	214369		Ga. s.	13 Dux II	26	18	68.6	11.4	5.1	1916	New York, N. Y.
36	223257	MFGW	Ga. s.	Dwyn Wen (composite)	86	66	93.0	20.0	9.5	1906	Dartmouth, England.
37	207580		Ga. s.	E. E. E. E.	57	39	79.8	13.6	6.4	1910	Detroit, Mich.
38	207406		Ga. s.	Eagle	19	15	45.0	12.0	6.4	1910	Stamford, Conn.
39	216658		Ga. s.	Eagle Point	24	19	46.1	14.6	4.8	1918	Pleasure Bay, N. J.
40	208707		Ga. s.	14 Englet	62	36	79.8	15.0	6.8	1911	Boston, Mass.
41	224580		Ga. s.	East Wind	14	11	37.8	9.7	5.6	1922	Vancouver, British Columbia.
42	223047	MFDL	Ga. s.	Ebenezer	69	59	64.3	16.5	7.9	1923	Camden, N. J.
43	225078		Ga. s.	Edamena IV	103	70	96.6	17.4	7.9	1926	Boston, Mass.
44	130913		Ga. s.	Edith	19	13	49.8	9.4	5.4	1900	Syracuse, N. Y.
45	205811		Ga. s.	15 Edith	44	37	7.8	17.0	7.2	1908	Stamford, Conn.
46	204158	KWCT	Ga. s.	16 Edlouadma	44	38	64.4	15.0	6.1	1907	Long Island City, N. Y.
47	210016		Ga. s.	Edna	17	12	46.0	11.5	5.6	1912	Los Angeles, Calif.
48	218609		Ga. s.	Edna B.	89	81	68.8	18.5	5.4	1919	Miami, Fla.
49	213212	LFKM	Ga. s.	17 Edora	71	56	80.7	15.9	7.1	1915	Morris Heights, N. Y.
50	220395	MBDN	Ga. s.	18 Edora II	48	43	58.1	16.0	7.2	1920	Camden, N. J.
51	136886	KQVH	Ga. s.	Ednis	53	49	69.3	19.5	6.2	1901	Elizabeth, N. J.
52	216812		Ga. s.	Edward G. S.	29	19	70.9	10.8	6.7	1912	Biloxi, Miss.
53	225734		Ga. s.	Efra II	20	14	45.3	12.4	5.3	1926	Babylon, N. Y.
54	222633	MDVC	Ol. s.	19 Ekwood	91	62	104.5	14.8	8.5	1918	Mare Island, Calif.
55	212290		Ga. s.	El Anita	16	12	42.4	11.6	4.5	1910	St. Andrew, Fla.
56	225477		Ga. s.	Elberlin	40	27	53.2	14.3	5.4	1926	Salisbury, Md.
57	225605	MGCP	Ga. s.	Elida	52	36	77.7	14.1	6.0	1926	Stamford, Conn.
58	121128		Ga. s.	20 El Mar	27	22	44.0	16.2	5.5	1878	San Francisco, Calif.
59	225093		Ga. s.	Elmar	51	36	66.6	14.0	6.5	1925	Quincy, Mass.
60	214320	LGFN	Ga. s.	21 El Tejado	85	72	95.6	17.5	9.0	1916	Stamford, Conn.
61	224212		Ga. s.	El Toro	19	13	53.5	9.6	4.9	1924	Seattle, Wash.
62	208468	LBTR	Ga. s.	22 Elaine II	23	15	47.8	13.0	6.5	1911	Bath, Me.
63	215036		Ga. s.	23 Elaine	19	18	40.0	13.3	4.6	1917	Camden, N. J.

1 Formerly ga. y. {a Itasca II.  
b Get Away.  
c Minispearl.  
2 Formerly ga. y. {a Hessian.  
b Eveleen III.  
c Warrior II.  
3 Formerly ga. y. {a Edithia.  
b Clarita.  
c Seabee.  
4 Formerly ga. y. Stopawhite.  
5 Formerly U. S. Navy S. C. 422.  
6 Formerly ga. y. {a Phrenger.  
b Adella K.  
7 Formerly ga. y. {a Frances II.  
b Rita II.  
8 Formerly ga. y. Gertrude.  
9 Formerly ga. y. {a I. O. U.  
b Thetis VII.  
c Arbella.

10 Formerly ga. y. Vanitie.  
11 Formerly ga. y. {a Sussane.  
b K. Elmore.  
c Rambler III.  
12 Formerly U. S. Navy ga. s. 262.  
13 Formerly ga. y. {a Privateer.  
b Joy.  
14 Formerly {a ga. y. Englet.  
b U. S. N. Eaglet.



Line No.	Crew	Horsepower	Name of owner	Home port	Address of owner
1	6	250	Salling W. Baruch.....	New York, N. Y.....	312 West Seventy-third Street.
2	1	35	Donald H. Cowl.....	do.....	20 West Fourteenth Street.
3	5	100	Frederick C. Voss.....	Miami, Fla.....	Hypoluxo, Fla.
4	4	150	Ammex Co. (Calif.).....	Los Angeles, Calif.....	987 Arapahoe Street
5	2	32	Michael D. Helfrich.....	Evansville, Ind.....	601 West Franklin Street.
6	1	450	W. Chas. Swett.....	Los Angeles, Calif.....	6660 Lexington Avenue.
7	3	55	Frederick A. Flood.....	Salem, Mass.....	Marblehead, Mass.
8	2	65	E. R. Tuttle.....	Miami, Fla.....	36 East Flagler Street.
9	4	120	R. W. Bingham.....	Louisville, Ky.....	Louisville Times.
10	3	200	New York Yacht, Launch & Engine Co. (N. Y.).....	New York, N. Y.....	Morris Heights, N. Y.
11	1	100	L. E. Titus.....	Seattle, Wash.....	Olympia, Wash.
12	1	65	Alfred Robert Kraemer.....	New York, N. Y.....	Collego Point, N. Y.
13	2	105	Walter E. Henes.....	Milwaukee, Wis.....	Menominee, Mich.
14	2	24	John H. Elliott.....	Baltimore, Md.....	Garrett Building.
15	4	150	Morris Bernstein.....	New York, N. Y.....	501 West One hundred and seventy-fifth Street.
16	3	320	Charles Somers.....	Sandusky, Ohio.....	Port Clinton, Ohio.
17	1	50	Geo. L. Kilmer.....	New York, N. Y.....	30 Broad Street.
18	3	36	Oliver G. Ricketson.....	New Bedford, Mass.....	South Dartmouth, Mass.
19	2	40	H. B. Schulte.....	St. Augustine, Fla.....	Daytonia Beach, Fla.
20	2	180	Harold Barneson.....	Los Angeles, Calif.....	Care General Petroleum Corporation.
21	4	50	L. O. Crane.....	Boston, Mass.....	91 Oliver Street.
22	1	50	Gerald M. Gilmore.....	Miami, Fla.....	1611 Meridan Avenue.
23	1	25	Robert N. Bavler.....	New York, N. Y.....	New Rochelle, N. Y.
24	1	40	J. J. McIrvin.....	Tampa, Fla.....	St. Petersburg, Fla.
25	2	170	C. Russell Hinelman.....	Philadelphia, Pa.....	Bryn Mawr, Pa.
26	2	120	Saginaw/Timber Co. (Wash.).....	Seattle, Wash.....	Finch Building.
27	2	23	Edith C. Scovill.....	New York, N. Y.....	325 Riverside Drive.
28	3	450	Henry E. Boyster.....	Detroit, Mich.....	General Motors Building.
29	2	360	F. C. Frost.....	Corpus Cristi, Tex.....	Rockport, Tex.
30	2	10	Levin B. Huntington.....	New York, N. Y.....	New Rochelle, N. Y.
31	2	200	John R. Fell.....	Miami, Fla.....	Palm Beach, Fla.
32	3	65	Henry A. Griffin.....	New York, N. Y.....	111 East Seventieth Street.
33	7	675	Anson McCook Beard.....	do.....	60 Broadway.
34	2	230	J. R. Schalk.....	do.....	28 East Ninety-second Street.
35	3	300	S. J. Thorp.....	Miami, Fla.....	201 West Flagler Street.
36	10	65	Eugene Overton.....	Los Angeles, Calif.....	621 West Twenty-third Street.
37	2	100	B. F. Everett.....	Detroit, Mich.....	Rickenbacker Motor Co.
38	2	25	Roy Lockwood.....	Bridgeport, Conn.....	Stamford, Conn.
39	4	37	Bernard M. Baruch.....	New York, N. Y.....	598 Madison Avenue.
40	5	210	George Davidson.....	Providence, R. I.....	41 Croyland Road.
41	1	32	Hugh T. Porter.....	Seattle, Wash.....	500 East Pike Street.
42	4	80	J. Aron.....	New York, N. Y.....	95 Wall Street.
43	7	600	Earle P. Charlton.....	Fall River, Mass.....	635 Rock Street.
44	3	200	Kathryn Buscom.....	Boston, Mass.....	Quincy, Mass.
45	2	12	W. R. Bonsal.....	Charleston, S. C.....	Charleston Dry Dock & Machine Co.
46	2	74	R. E. E. de Meulzen.....	New Orleans, La.....	306 Baronne Street.
47	1	35	E. C. Myles.....	Los Angeles, Calif.....	2608 West Third Street.
48	2	50	Robert Bushy.....	Miami, Fla.....	Box 720.
49	5	90	Sanitary District of Chicago.....	Chicago, Ill.....	12 South Michigan Avenue.
50	3	70	James R. Wotherspoon.....	Philadelphia, Pa.....	6710 Anderson Street.
51	6	10	Thomas H. Ince.....	Los Angeles, Calif.....	Culver City, Calif.
52	2	300	Edward G. Schleider.....	New Orleans, La.....	717 Bienville Street.
53	2	180	Edward C. Blum.....	New York, N. Y.....	Bay Shore, N. Y.
54	3	180	E. K. Wood Lumber Co. (Calif.).....	Seattle, Wash.....	Bellingham, Wash.
55	2	40	Louis B. Reitman.....	Chicago, Ill.....	58 East Washington Street.
56	2	130	B. R. Clarke.....	New York, N. Y.....	303 Fifth Avenue.
57	5	600	William C. Langley.....	do.....	115 Broadway.
58	1	35	O. F. Chichester.....	San Francisco, Calif.....	San Leandro, Calif.
59	4	220	Carter Lupton.....	Chattanooga, Tenn.....	
60	6	125	Willard E. Ferguson.....	New York, N. Y.....	200 Broadway.
61	2	400	C. H. Shively.....	Seattle, Wash.....	Shelton, Wash.
62	7	40	George Fowler.....	Bridgeport, Conn.....	Greenwich, Conn.
63	1	24	C. T. Bailey.....	Chicago, Ill.....	12 South Michigan Avenue.

15 Formerly ga. y. {  
 a Cynthia H.  
 b Tarpon.  
 c Wilrose H.  
 15 Formerly ga. y. {  
 a Lillian H.  
 b Miramar.  
 c Spitfire.  
 17 Formerly ga. y. Reloa H.  
 a Reverie.  
 18 Formerly ga. y. {  
 b Riposando.  
 c Maroya.

19 Formerly ga. y. U. S. Navy {  
 a S. C. 279.  
 b V. 8.  
 c Ekwood.  
 20 Formerly schooner Frolic.  
 b ga. y. Aurore.  
 21 Formerly {  
 b U. S. Navy S. P. 460.  
 c ga. y. Claribel.  
 22 Formerly ga. y. {  
 a Elthro.  
 b Lawell H.  
 c Dinkle.  
 23 Formerly ga. y. Bud, Jr.

Line No.	Official No.	Signal letters	Rig	Name of yacht	Tonnage		Register dimensions			When built	Where built
					Gross	Net	Length	Breadth	Depth		
<b>MOTOR YACHTS—Continued</b>											
1	207852		Ga. s.	Elator IV	18	11	60.0	10.4	5.2	1909	Oshkosh, Wis.
2	222953	M FCH	Ga. s.	Elbar	30	18	51.7	12.3	5.4	1923	Bayonne, N. J.
3	218480	MDJS	Ga. s.	Elbarodu	53	36	81.0	14.3	6.0	1919	New York, N. Y.
4	207040		Ga. s.	Eleanor	18	13	50.8	11.0	4.8	1910	Boston, Mass.
5	203514	KVPN	Ga. s.	Eleanor IV	32	27	54.6	14.1	6.0	1906	Long Island City, N. Y.
6	224469		Ga. s.	Eleanor Francis	11	9	33.7	9.5	5.1	1925	Seattle, Wash.
7	211194	LCWB	Ga. s.	Elenah	16	16	51.3	11.2	6.5	1913	New York, N. Y.
8	214659	LGPN	Ga. s.	Elf	22	15	52.0	12.2	4.8	1917	Atlantic City, N. J.
9	213211		Ga. s.	Elfen II	32	24	57.5	14.1	6.0	1915	Morris Heights, N. Y.
10	220556	MBJP	Ol. y.	ELIA	186	106	117.9	21.0	9.5	1920	Long Beach, Calif.
11	212184	LDKV	Ga. s.	Elise	28	19	56.9	13.5	6.3	1914	Essington, Pa.
12	222463	MDSL	Ga. s.	Ellse	45	40	53.6	17.4	9.0	1922	Camden, N. J.
13	214858		Ga. s.	Elizabeth	26	17	57.0	11.9	5.0	1910	Chicago, Ill.
14	220722		Ga. s.	Elizabeth	18	12	46.3	11.6	5.2	1920	North Tonawanda, N. Y.
15	223917		Ga. s.	Elizabeth	18	12	44.0	12.6	7.5	1924	Thomaston, Me.
16	220457	MBGK	Ga. s.	Elizabeth II	19	12	39.2	11.5	6.1	1924	Philadelphia, Pa.
17	223774	MFLP	Ga. s.	Elizabeth Ann II	31	21	53.0	13.0	6.4	1924	Bayonne, N. J.
18	203174		Ga. s.	Elkhorn	63	47	81.5	13.7	7.0	1906	Boston, Mass.
19	222240		Ga. s.	Ella E. Hittner	78	53	104.6	14.7	7.9		Unknown
20	222763		Ga. s.	Eldee	33	26	57.8	12.7	5.5	1923	Atlantic City, N. J.
21	208617	LBVQ	Ga. s.	Ellen	28	19	67.4	12.2	5.0	1911	Port Richmond, N. Y.
22	209810		Ga. s.	Ellenora	24	21	42.0	11.8	5.6	1912	Hoquiam, Wash.
23	222182		Ga. s.	Ellida	30	17	55.3	15.8	8.5	1922	Thomaston, Me.
24	211267	LCWV	Ga. s.	Eloise	50	44	70.1	18.5	7.2	1913	Boston, Mass.
25	221806	MDHN	Ga. s.	Eloise II	25	20	42.7	14.5	4.1	1921	Jacksonville, Fla.
26	218201		Ga. s.	Elsana III	22	15	52.0	12.3	5.7	1914	New London, Conn.
27	219191	LTNW	Ga. s.	Elsara	33	28	47.5	14.0	6.7	1919	Camden, N. J.
28	208047		Ga. s.	Elsie	41	28	59.6	15.7	5.1	1910	New Orleans, La.
29	223717		Ga. s.	Elsie Fenimore	22	17	52.0	11.0	4.9	1923	Milwaukee, Wis.
30	107543		Ga. s.	Elske	18	15	49.6	13.3	7.0	1900	Marblehead, Mass.
31	211593		Ga. s.	Elvira	95	64	67.0	19.1	4.8	1905	Brooklyn, N. Y.
32	207735		Ga. s.	Elvire	16	12	41.0	11.0	6.5	1910	Sharptown, Md.
33	224306		Ga. s.	Emerald	16	12	42.0	14.0	4.3	1924	Oakland, Calif.
34	207730		Ga. s.	Emerem	18	16	45.0	10.2	5.4	1910	New York, N. Y.
35	200142		Ga. s.	Emille S.	29	21	54.0	14.0	5.5	1903	Clinton, Conn.
36	202220		Ga. s.	Emily Jane	16	16	45.8	13.2	5.7	1905	South Boston, Mass.
37	222377		Ga. s.	Emma S.	21	8	58.3	11.0	4.8	1916	Wilmington, Del.
38	222769		Ga. s.	Emma S.	79	54	104.3	14.9	8.3	1917	New York, N. Y.
39	208667	LBVT	Ga. s.	ENCHANTRESS	191	171	118.4	27.1	16.6	1911	Neponset, Mass.
40	213306	LFKJ	Ga. s.	Enchantress II	41	30	73.3	13.0	5.7	1915	Camden, N. J.
41	221338	MCTR	Ga. s.	Enchantress III	106	90	78.0	18.0	9.3	1921	do
42	218109		Ga. s.	Ensenada	17	8	45.2	10.0	5.2	1914	Wilmington, Calif.
43	212346	LDMQ	Ga. s.	Ensign	30	23	64.1	11.3	5.7	1914	West Lynn, Mass.
44	211531		Ga. s.	Eola	32	15	55.7	12.6	5.5	1912	Salem, Oreg.
45	209881		Ga. s.	Ervilla	41	29	62.0	13.4	7.3	1911	Cleveland, Ohio
46	223009	MFDC	Ga. s.	Esmonda	37	25	58.0	13.0	5.4	1923	Bristol, R. I.
47	210054	LCKS	Ga. s.	Esolanic	62	51	85.2	13.4	7.3	1911	East Portchester, Conn.
48	210329	LCMT	Ga. s.	Esperanza	40	27	63.1	17.2	8.0	1912	Easton, Md.
49	217258		Ga. s.	Estelle G.	17	13	48.9	10.5	3.9	1914	Terminal Island, Calif.
50	217169		Ga. s.	Ethel Louise	19	12	41.4	11.1	3.9	1918	Racine, Wash.
51	206599		Ga. s.	Ethel May	24	21	60.0	13.0	6.8	1909	Stamford, Conn.
52	203493	KVPL	Ga. s.	Ethelsa	25	17	66.0	10.0	6.5	1906	East Greenwich, R. I.
53	224030		Ga. s.	Eva	21	16	54.0	10.8	4.6	1916	Wayzata, Minn.
54	216699		Ga. s.	Evaline	44	23	58.5	14.5	6.1	1917	Chicago, Ill.
55	213255		Ga. s.	Evelyn II	23	22	56.2	13.0	5.6	1913	Bayshore, N. Y.
56	201063		Ga. s.	Everglade	257	217	111.0	23.0	4.0	1904	Jensen, Fla.
57	127300	LIIDW	Ga. s.	Evlan	28	25	51.2	17.2	5.0	1899	Tottenville, N. Y.
58	213167		Ga. s.	Explorer	18	12	44.8	10.6	3.9	1910	Chicago, Ill.
59	221665	MDFV	Ga. s.	Faith	38	29	76.0	13.6	6.0	1921	Croton, Conn.
60	213474		Ga. s.	Falma	20	13	54.0	10.0	5.2	1905	Winton Place, Ohio
61	220471	MBGN	Ga. s.	Fame	21	19	55.3	12.9	5.6	1920	South Somerset, Mass.
62	221119		Ga. s.	Fame	95	64	90.4	17.0	10.2	1921	New York, N. Y.
63	207501		Ga. s.	Fantasy	22	21	47.5	11.5	5.8	1910	New Bedford, Mass.
64	218725		Ga. s.	Faraway	7	6	28.5	9.1	4.3	1919	Seattle, Wash.
65	222179		Ga. s.	Fayanne	63	43	64.1	17.2	6.3	1922	New York, N. Y.
66	224663		Ga. s.	Fel Seen	20	14	50.5	12.0	7.5	1925	Bath, Me.
67	209797	LCJH	Ga. s.	Felicia	150	102	111.4	18.5	10.1	1912	New York, N. Y.
68	222159		Ga. s.	Felicia	41	32	64.7	14.0	5.5	1922	Sausalito, Calif.
69	220950		Ga. s.	Fellowship	11	7	38.9	9.1	4.3	1920	Seattle, Wash.
70	120722	KIIBR	Ga. s.	Fenella	41	39	57.2	17.0	9.0	1888	Noank, Conn.
71	210208		Ga. s.	Fenwood	16	11	47.0	11.4	4.0	1912	Chicago, Ill.

<sup>1</sup> Formerly ga. y. Hereweare.

<sup>2</sup> Formerly ga. y. Tringa.

<sup>3</sup> Formerly ga. y. {a Frances II.

<sup>4</sup> Formerly ga. y. {b Jimetta.

<sup>5</sup> Formerly ga. y. Margarita Theresa.

<sup>6</sup> Formerly ga. y. Gulma.

<sup>6</sup> Formerly ga. y. {a Searus.  
{b Azile.

<sup>7</sup> Formerly ga. y. {a Agatha.  
{b America.

<sup>8</sup> Formerly ga. y. Mingarell.

<sup>9</sup> Formerly U. S. Navy S. C. 239.

Line No.	Crew	Horsepower	Name of owner	Home port	Address of owner
1	1	60	St. Clair Ede.....	Dubuque, Iowa.....	1075 Julien Avenue.
2	2	80	Charles E. Jeffrey, jr.....	Boston, Mass.....	971 Commonwealth Avenue.
3	5	400	Norman Mayer.....	New Orleans, La.....	819 Gravier Street.
4	2	75	Alby E. Hodgdon.....	Boston, Mass.....	39 Fairfield Street.
5	3	48	William Martin.....	New York, N. Y.....	Sag Harbor, N. Y.
6	2	15	E. L. Wolfe.....	Seattle, Wash.....	411 East Seventy-first Street.
7	3	20	Ebvert Moxhan.....	New York, N. Y.....	511 West Twenty-fifth Street.
8	2	300	C. Warner Stork.....	Miami, Fla.....	West Palm Beach, Fla.
9	2	60	Elfen Corporation (Del.).....	Wilmington, Del.....	2200 Shalleross Street.
10	8	360	George Whittell, jr.....	San Francisco, Calif.....	166 Geary Street.
11	2	32	Joseph de F. Junkin, jr.....	do.....	7 West Forty-fourth Street.
12	4	40	Frank B. Bower.....	Philadelphia, Pa.....	2815 Grays Ferry Road.
13	3	100	S. Odenheimer.....	New Orleans, La.....	434 Cadiz Street.
14	1	40	W. L. Moody, jr.....	Galveston, Tex.....	2028 Avenue D.
15	2	34	Lynn A. Williams.....	Chicago, Ill.....	53 West Jackson Boulevard.
16	1	72	Henry Russell.....	Philadelphia, Pa.....	7722 Chelwynde Avenue.
17	2	80	Charles C. Kelloy.....	do.....	121 East Twenty-fourth Street.
18	6	250	Wellington M. Bertolet.....	Belfast, Me.....	Reading, Pa.
19	3	440	H. C. Hannay.....	Detroit, Mich.....	164 East Grand Boulevard.
20	3	180	George H. Earle, jr.....	Philadelphia, Pa.....	Real Estate Trust Building.
21	1	75	Reinhard Hall.....	New York, N. Y.....	7822 Twelfth Avenue (B.).
22	1	35	C. B. Fitzgerald.....	Seattle, Wash.....	2314 Market Street.
23	2	18	Dr. A. F. Riggs.....	Belfast, Me.....	Islesboro, Me.
24	6	60	John C. Piver.....	San Francisco, Calif.....	558 Sacramento Street.
25	1	32	W. B. Hunt.....	Savannah, Ga.....	Scottdale, Ga.
26	1	40	Gates W. McGarran.....	New York, N. Y.....	1 East Seventy-second Street.
27	3	34	Val Duttonhofer, jr.....	Miami, Fla.....	Clyde Court Apartments.
28	3	50	Delta Duck Club (Del.).....	New Orleans, La.....	Maison Blanche Building.
29	3	450	Eldridge R. F. Johnson.....	Philadelphia, Pa.....	Moorestown, N. J.
30	1	35	Howard Douglas.....	New York, N. Y.....	Great Neck, N. Y.
31	2	80	Ohan S. Berberyen.....	do.....	10 East Forty-seventh Street
32	1	25	Monmouth Marine Ry. Co.....	Perth Amboy, N. J.....	Kayport, N. J.
33	1	25	Godfrey Edwards.....	Los Angeles, Calif.....	Pasadena, Calif.
34	1	60	James J. Crawford.....	New York, N. Y.....	Brightwaters, N. Y.
35	1	240	Herman Burgi.....	Boston, Mass.....	Springfield, Mass.
36	1	15	Robert W. Zulll.....	Fall River, Mass.....	Pottersville, Mass.
37	1	320	Randolph F. Rosso.....	Los Angeles, Calif.....	5453 Gear Avenue.
38	4	440	William A. Godfrey.....	New York, N. Y.....	306 West Fourteenth Street.
39	20	125	Morgan Adams.....	Los Angeles, Calif.....	623 South Spring Street.
40	7	360	Sun Oil Co. (N. J.).....	Philadelphia, Pa.....	Finance Building.
41	5	450	Louis Burk.....	do.....	Third Street and Girard Avenue.
42	2	70	Josephine Chenowath.....	Los Angeles, Calif.....	Nogales, Ariz.
43	2	70	T. F. Cousins.....	New York, N. Y.....	373 De Kalb Avenue (B.).
44	4	80	P. H. Sheedy.....	Los Angeles, Calif.....	160 South Norton Avenue.
45	2	100	John J. Murdock.....	New York, N. Y.....	1504 Broadway.
46	2	250	Clarence Whitman.....	do.....	21 East Twenty-sixth Street.
47	5	300	G. W. Skinner.....	do.....	217 Broadway.
48	4	33	R. C. Vilas.....	Chicago, Ill.....	1334 North Kostner Avenue.
49	1	56	Geo. V. Crieninger.....	Los Angeles, Calif.....	1832 South Bronson Street.
50	2	50	Leigh Bancroft.....	New Orleans, La.....	1210 Hibernia Building.
51	2	25	Donald B. Wood.....	New York, N. Y.....	New Rochelle, N. Y.
52	2	300	Edward H. Blade.....	do.....	30 Church Street.
53	1	80	N. H. Scheldrup.....	St. Paul, Minn.....	Minneapolis, Minn.
54	2	60	Elsie Buer Bonner.....	Boston, Mass.....	270 Brookline Avenue.
55	1	58	Arthur W. Middleton.....	New York, N. Y.....	1202 East Nineteenth Street.
56	10	250	Robert Means Thompson.....	Key West, Fla.....	601-603 Duval Street.
57	2	25	Fred Kohler.....	Los Angeles, Calif.....	Wilmington, Calif.
58	3	50	F. A. Dunsmoor.....	St. Paul, Minn.....	100 Andrus Building (M.).
59	3	60	Irving E. Raymond.....	Bridgeport, Conn.....	Stamford, Conn.
60	1	50	Wm. F. Layden.....	Chicago, Ill.....	166 West Washington Street.
61	2	12	Harold I. Sewell.....	San Juan, P. R.....	Bosquette Del Rio, P. R.
62	8	560	Philip K. Wrigley.....	Chicago, Ill.....	400 North Michigan Avenue.
63	1	30	Edgar B. Hammond.....	New Bedford, Mass.....	179 North Water Street.
64	1	16	Cecilia H. Ames.....	Seattle, Wash.....	7000 Seaview Terrace.
65	6	180	Everett E. Jackson.....	Baltimore, Md.....	Citizens National Bank Building.
66	1	20	Irving Cox.....	New York, N. Y.....	25 Broadway.
67	10	200	Jesse H. Metcalf.....	Providence, R. I.....	15 Westminster Street.
68	2	200	George A. Kohn.....	San Francisco, Calif.....	600 Bush Street.
69	1	30	Carl C. Marts.....	Seattle, Wash.....	4210 East Newton Street.
70	4	25	Annie Rutateln.....	Providence, R. I.....	367 North Main Street.
71	2	35	P. K. Olsen.....	New York, N. Y.....	530 Seventy-ninth Street (B.).

<sup>10</sup> Formerly ga. y. <sup>a</sup> Enehantrass.  
<sup>b</sup> Katoura II.  
<sup>11</sup> Formerly ga. y. Magnolia.  
<sup>12</sup> Formerly ga. y. Isabel.  
<sup>13</sup> Formerly <sup>a</sup> ga. y. Ethel May.  
<sup>b</sup> British ga. y. Aurora 2d.

<sup>14</sup> Formerly ga. y. Crescent.  
<sup>15</sup> Formerly ga. y. Speeljacks.  
<sup>16</sup> Formerly ga. y. Mimi B II.  
<sup>17</sup> Formerly ga. y. Lady Betty.  
<sup>18</sup> Formerly ga. y. Mona.

Line No.	Official No.	Signal letters	Rig	Name of yacht	Tonnage		Register dimensions			When built	Where built
					Gross	Net	Length	Breadth	Depth		
<b>MOTOR YACHTS—</b>											
<b>Continued</b>											
1	223024	-----	Ga. s.	Fiddlesticks.....	18	15	46.0	13.0	4.7	1923	New Orleans, La.....
2	224722	-----	Ga. s.	Fifty-Fifty.....	29	23	48.0	13.0	5.5	1918	New York, N. Y.....
3	223638	-----	Ga. s.	Firefly.....	21	17	48.5	10.8	5.6	1924	do.....
4	223962	-----	Ga. s.	Firefly.....	37	25	65.0	14.0	6.6	1924	do.....
5	215355	-----	Ol. s.	Firenze.....	48	32	84.3	12.1	6.9	1917	do.....
6	155445	-----	Ga. s.	Fish Hawk.....	16	15	41.5	13.0	5.0	1902	South Boston, Mass.....
7	204083	KWQF	Ga. s.	Flamingo.....	23	21	41.3	15.2	7.2	1907	Brooklyn, N. Y.....
8	211847	LDHT	Ga. s.	Flamingo.....	84	57	64.0	20.7	8.3	1913	Camden, N. J.....
9	202124	-----	Ga. s.	Flaneur.....	17	15	43.2	14.0	4.8	1905	Patchogue, N. Y.....
10	212170	-----	Ga. s.	Flavia.....	20	13	44.9	11.1	5.3	1914	New York, N. Y.....
11	224951	-----	Ga. s.	Flavia II.....	70	55	72.5	15.0	6.8	1925	do.....
12	222440	-----	Ga. s.	Fleetwood III.....	55	37	71.4	14.8	5.9	1922	do.....
13	209924	-----	Ga. s.	Fli Hawk.....	35	19	74.7	12.1	6.2	1912	Boothbay Harbor, Me.....
14	208867	LOBG	Ga. s.	Flora Del Mar.....	34	29	64.0	14.1	8.3	1911	Stamford, Conn.....
15	212057	LDKO	Ga. s.	Florazel.....	8	5	40.0	8.5	3.5	1914	Atlantic City, N. J.....
16	212246	LDMB	Ga. s.	FLORENCE.....	199	118	134.2	20.0	9.5	1914	Neponset, Mass.....
17	219818	-----	Ga. s.	Florence A.....	23	15	52.4	12.5	5.3	1920	New York, N. Y.....
18	210326	-----	Ga. s.	Florence F.....	19	13	49.6	11.2	4.2	1909	Detroit, Mich.....
19	222990	-----	Ol. s.	Florence V.....	25	13	47.2	13.9	5.4	1923	Chicago, Ill.....
20	213831	-----	Ga. s.	Florence W. III.....	45	44	58.9	17.5	5.0	1915	Essington, Pa.....
21	224562	-----	Ga. s.	Floridian.....	85	15	105.1	14.6	8.4	1917	Neponset, Mass.....
22	215778	LJGO	Ga. s.	Florindia.....	56	38	71.8	15.0	6.4	1917	Sound Beach, Conn.....
23	213503	-----	Ga. s.	Florimor.....	32	30	47.2	14.6	5.7	1915	Brooklyn, N. Y.....
24	223736	-----	Ga. s.	Flying Cloud III.....	31	21	57.2	15.7	7.4	1924	Boothbay Harbor, Me.....
25	224765	-----	Ga. s.	Flying Fish.....	20	14	50.5	12.0	7.5	1925	Bath, Me.....
26	206625	LOHN	Ga. s.	Flying Scud.....	22	21	54.5	15.5	5.3	1909	Bay Shore, N. Y.....
27	214339	-----	Ga. s.	Folly.....	17	12	41.1	13.4	6.4	1916	Camden, Me.....
28	214188	-----	Ga. s.	Fontinalls.....	27	14	57.8	14.1	8.7	1916	East Boothbay, Me.....
29	224703	-----	Ga. s.	Fore.....	25	21	55.2	11.9	5.3	1925	Essex, Conn.....
30	219797	LWCT	Ga. s.	Fortuna.....	89	69	69.8	19.4	7.3	1920	South Jacksonville, Fla.....
31	207639	-----	Ga. s.	Fourwinds.....	20	18	51.2	11.2	5.0	1910	Bay Shore, N. Y.....
32	210350	-----	Ga. s.	Four Winds.....	201	103	101.2	21.0	7.2	1912	Tottenville, N. Y.....
33	212514	LDNP	Ga. s.	Framalin.....	43	29	56.7	16.4	5.4	1914	Monroe, Fla.....
34	210058	-----	Ga. s.	Francella.....	23	13	53.6	12.1	6.2	1912	Wiscasset, Me.....
35	223719	-----	Ga. s.	Frances.....	44	36	58.1	14.3	6.5	1924	Port Clinton, Ohio.....
36	225397	-----	Ga. s.	Frances A.....	18	16	45.0	10.0	5.8	1926	Oakland, Calif.....
37	224851	-----	Ga. s.	Frances R.....	24	20	47.7	14.5	5.1	1925	Tottenville, N. Y.....
38	215134	-----	Ga. s.	Frances III.....	40	34	60.0	14.0	6.7	1917	New York, N. Y.....
39	213539	-----	Ga. s.	Franeda.....	23	21	53.2	12.1	5.2	1912	Toms River, N. J.....
40	201705	-----	Ga. s.	Franzes.....	10	14	59.5	9.2	4.8	1905	Clinton, Iowa.....
41	224691	-----	Ga. s.	Frevilla.....	25	15	47.2	12.9	5.3	1925	San Francisco, Calif.....
42	201056	-----	Ga. s.	Friendship III.....	17	10	40.4	13.7	5.1	1904	Wiscasset, Me.....
43	209291	-----	Ga. s.	Frollo.....	16	11	45.0	10.0	4.5	1910	Millwaukee, Wis.....
44	224812	MFST	Ga. s.	Frollo II.....	43	29	68.0	12.5	6.5	1925	Neponset, Mass.....
45	217161	-----	Ol. s.	G. G. I.....	23	19	45.4	12.3	5.7	1918	Seattle, Wash.....
46	214777	LMFN	Ga. s.	Gadfly.....	193	159	101.2	20.6	7.3	1917	New York, N. Y.....
47	224419	-----	Ga. s.	Gale.....	10	9	34.1	9.7	4.0	1922	Seattle, Wash.....
48	216013	LJRQ	Ga. s.	Gallardo.....	65	37	82.9	15.5	6.1	1917	San Francisco, Calif.....
49	220430	-----	Ga. s.	Gallano.....	20	14	49.4	11.0	5.4	1920	Seattle, Wash.....
50	214148	-----	Ga. s.	Gallivant.....	34	30	54.3	16.0	5.3	1915	Bay Head, N. J.....
51	202442	KVBT	Ga. s.	Gamboller.....	20	17	55.8	11.4	5.0	1905	New York N. Y.....
52	204641	KWJG	Ga. s.	Jannet.....	28	16	56.9	12.6	4.7	1907	Quincy, Mass.....
53	203404	KWFG	Ga. s.	Ganoga.....	19	16	48.7	11.8	6.2	1906	Long Island City, N. Y.....
54	210553	-----	Ga. s.	Gardenia II.....	27	27	50.4	11.0	6.1	1912	West Lynn, Mass.....
55	3713	-----	Ga. s.	Gaviota.....	18	15	48.0	13.5	6.8	1897	East Boothbay, Me.....
56	225221	-----	Ga. s.	Gaviota.....	17	12	48.2	11.0	4.5	1925	Sausalito, Calif.....
57	218807	-----	Ga. s.	Gazeka.....	19	13	34.2	13.5	4.9	1906	Vancouver, British Columbia.....
58	221595	-----	Ga. s.	Genesta.....	14	11	32.0	15.0	4.7	1908	San Francisco, Calif.....
59	86570	KRGM	Ga. s.	Genevieve.....	22	20	46.4	14.1	6.6	1901	Monument Beach, Mass.....
60	224905	-----	Ol. s.	GEORGANNA.....	86	67	87.0	21.0	11.2	1925	Long Beach, Calif.....
61	96460	-----	Ga. s.	Gerfalcon.....	23	20	48.1	13.6	7.6	1897	East Boothbay, Me.....
62	214719	-----	Ga. s.	Gerlio.....	21	12	45.1	13.9	5.7	1917	Sarasota, Fla.....
63	86461	-----	Ga. s.	Gertrude.....	7	7	30.0	14.0	2.9	1899	Liverpool, Tex.....
64	215237	LHKQ	Ol. s.	Gertrude.....	17	12	37.8	11.1	5.3	1914	Port Clinton, Ohio.....
65	221238	MCSH	Ga. s.	Gertrude.....	54	50	71.4	19.3	8.9	1921	Boston, Mass.....
66	218687	-----	Ga. s.	Gertrude.....	15	13	46.5	14.2	3.7	1907	Solomons, Md.....
67	215402	LHPN	Ga. s.	Gier-Ho.....	16	12	43.0	10.5	5.5	1911	Tom's River, N. J.....
68	220407	-----	Ga. s.	Giffan.....	18	8	44.2	13.0	6.9	1920	Wiscasset, Me.....
69	223088	MFDW	Ol. s.	Gilnockie.....	71	54	88.7	16.0	6.5	1923	Stamford, Conn.....

1 Formerly U. S. Navy ga. s. 5058.

2 Formerly ga. y. Oulal.

3 Formerly ga. y. <sup>a</sup> Nahmeoka.

b Alona.

4 Formerly ga. y. Frances.

5 Formerly ga. y. Anna D.

6 Formerly ga. y. Orlana II.

7 Formerly U. S. Navy S. C. 264.

8 Formerly ga. y. Hussar.

9 Formerly ga. y. Efra.

10 Formerly ga. y. Silouan.

11 Formerly ga. y. <sup>a</sup> Karl.

b Marlba.

12 Formerly ga. s. Margaret.

13 Formerly ga. y. Gloriana.

Line No.	Crew	Horsepower	Name of owner	Home port	Address of owner
1	2	150	Cora Stanton Jahncke...	New Orleans La	1823 Palmer Avenue.
2	1	40	W. E. Boyne.....	New York, N. Y.	Babylon, N. Y.
3	2	180	Herbert H. Tinkham.....	do	Amityville, N. Y.
4	3	200	F. L. Du Bosque.....	do	Pennsylvania Railroad Terminal.
5	3	540	F. Eugene Dixon.....	Philadelphia, Pa.	1428 Walnut Street.
6	1	25	Eleanor Saltonstall.....	Boston, Mass.	Chestnut Hill, Mass.
7	2	18	Douglas M. Stewart.....	New York, N. Y.	160 West Fifty-ninth Street.
8	3	100	David Rumsey.....	do	20 Exchange Place.
9	1	12	Edward M. Hunt.....	Philadelphia, Pa.	Trenton, N. J.
10	1	45	Maria Geyster.....	New York, N. Y.	Huntington, Long Island.
11	3	100	Joseph F. Joseph.....	New London, Conn.	Stonington, Conn.
12	2	75	J. Perry Stoltz.....	do	145 Audubon Avenue.
13	4	100	Herbert D. Oppenheimer.....	do	2 Rector Street.
14	3	100	Robert M. Pettit.....	Baltimore, Md.	Haines and Warner Streets.
15	1	225	Guilliam H. Clamer.....	Philadelphia, Pa.	129 South Berkley Street.
16	10	400	Jullan F. Detmer.....	New York, N. Y.	Tarrytown, N. Y.
17	2	120	Abe N. Adelson.....	do	65 West Thirty-ninth Street.
18	1	45	George P. Cartwright.....	Detroit, Mich.	720 Transportation Building.
19	2	38	C. L. Sampson.....	Chicago, Ill.	141 West Ohio Street.
20	3	50	Frank H. Thoman.....	Detroit, Mich.	527 Grand Avenue South
21	3	660	Vincent S. Shakleton.....	Miami, Fla.	West Palm Beach, Fla.
22	3	285	Edwin Binney.....	New York, N. Y.	81-83 Fulton Street.
23	3	40	Edmund C. Gaskill.....	Philadelphia, Pa.	Atlantic City, N. J.
24	1	45	Lawrence Grinnell.....	New Bedford, Mass.	South Dartmouth, Mass.
25	1	20	Robert P. Noble.....	Bridgeport, Conn.	Greenwich, Conn.
26	2	24	James A. Abeles.....	New York, N. Y.	West Bronkssville, N. Y.
27	2	20	F. A. Ferris.....	do	204 Mott Street.
28	3	40	Matthew P. Whitetail.....	New Bedford, Mass.	Worcester, Mass.
29	3	300	Fred W. Weller.....	Miami, Fla.	West Palm Beach, Fla.
30	4	120	Richmond Talbot.....	New York, N. Y.	52 William Street.
31	1	60	Arthur M. Kelley.....	do	Bay Shore, N. Y.
32	5	150	Samuel M. Nicholson.....	Providence, R. I.	Nicholson File Co.
33	2	75	Clarkson Coal & Dock Co. (Del.).....	St. Paul, Minn.	1310 Merchant National Bank Building.
34	3	50	W. J. Sommers.....	New York, N. Y.	Long Island City, N. Y.
35	3	320	G. H. Wood.....	Detroit, Mich.	Monroe, Mich.
36	1	b 100	Randolph W. Apperson.....	San Francisco, Calif.	Pleasanton, Calif.
37	2	60	Frank L. Bailey.....	New York, N. Y.	74 Hancock Street.
38	3	65	Daniel Tatum.....	do	42 Leonard Street.
39	2	45	Charles E. Carpenter.....	Philadelphia, Pa.	240 West Somerset Street.
40	2	40	D. W. Kimberly.....	Des Moines, Iowa.	Davenport, Iowa.
41	1	140	Hart L. Weaver.....	San Francisco, Calif.	1355 Van Ness Avenue.
42	1	14	Myron R. Durham.....	New Haven, Conn.	33 Olive Street.
43	1	30	Louis H. Lothridge.....	Tampa, Fla.	Box 160.
44	1	700	Walter P. Chrysler.....	New York, N. Y.	347 Madison Avenue.
45	1	30	Fred G. Clarke.....	Seattle, Wash.	1115 Alaska Building.
46	9	100	Frederick H. Rawson.....	Chicago, Ill.	7 South Dearborn Street.
47	1	235	W. G. Bovee.....	Seattle, Wash.	1521 Seventh Avenue.
48	5	340	Northway Securities Co. (Calif.).....	Los Angeles, Calif.	1237 Pacific Mutual Building.
49	1	300	Owen P. Churchill.....	do	2201 Figueroa Street.
50	1	50	Joseph Brakeley.....	Philadelphia, Pa.	Freehold, N. J.
51	1	40	Augustus Smith.....	New York, N. Y.	Bayonne, N. J.
52	3	50	F. C. White.....	do	11 Moore Street.
53	2	37	John McE. Bowman.....	do	Hotel McAlpin.
54	2	40	James H. Crary.....	do	Flushing, N. Y.
55	3	20	Arnold S. Kirkeby.....	Chicago, Ill.	105 South La Salle Street.
56	1	400	Joseph King.....	San Francisco, Calif.	Truckee, Calif.
57	3	12	Colin O. Radford & Co. (Wash.).....	Seattle, Wash.	National Bank of Commerce Building.
58	1	16	Frederick Mackle.....	Tacoma, Wash.	883 East Road.
59	1	50	Frederic R. Kellogg.....	New York, N. Y.	120 Broadway.
60	4	40	Craig Shipbuilding Co. (Calif.).....	Los Angeles, Calif.	Long Beach, Calif.
61	3	16	A. McLaren.....	New York, N. Y.	Setucket, Long Island.
62	1	70	H. L. Hall.....	Chicago, Ill.	606 Lake Shore Drive.
63	1	40	A. C. Burton.....	Houston, Tex.	1119 Lovett Boulevard.
64	2	100	Newton H. Neustadt.....	San Francisco, Calif.	62 First Street.
65	5	80	Bernard Bloch.....	Philadelphia, Pa.	Twelfth and Market Streets.
66	1	25	Norman Johnson.....	New York, N. Y.	38 East Seventieth Street.
67	1	40	Edward Mooney.....	Port Huron, Mich.	St. Clair, Mich.
68	1	16	Gilbert D. Maxwell.....	New Bedford, Mass.	South Dartmouth, Mass.
69	5	240	G. Prescott Knight.....	Providence, R. I.	West Warwick, R. I.

14 Formerly ga. y. Josephine II.  
 16 Formerly ga. y. Raduga.  
 16 Formerly (a) Schooner Brynlys.  
 (b) Half Moon.  
 17 Formerly British ga. y. Gazeka.

18 Formerly ga. y. Haleyon.  
 (a) Queen II.  
 (b) Roamer.  
 (c) Oernemar II.  
 20 Formerly ga. y. Margo.

Line No.	Official No.	Signal letters	Rig	Name of yacht	Tonnage		Register dimensions			When built	Where built
					Gross	Net	Length	Breadth	Depth		
<b>MOTOR YACHTS—Continued</b>											
							<i>Feet.</i>	<i>Feet</i>	<i>Feet</i>		
1	225501		Ga. s.	Gllwin.....	11	10	35.1	9.1	4.7	1925	Seattle, Wash.
2	221794		Ga. s.	Gipsy Girl.....	40	34	57.0	17.0	8.0	1921	Los Angeles, Calif.
3	223061		Ga. s.	Gitana.....	39	33	63.2	13.0	6.0	1923	Lynn, Mass.
4	221080		Ga. s.	Gladiator.....	20	17	48.8	13.0	6.8	1921	Wilmington, Calif.
5	86296	KMBS	Ga. s.	Glendoveer.....	42	38	62.2	17.6	6.8	1894	Tottenville, N. Y.
6	214728	LGRF	Ga. s.	Glendoveer.....	33	22	73.3	11.7	5.0	1912	Madisonville, La.
7	220026	LWNH	Ga. s.	Glorlda.....	26	22	52.3	11.0	6.0	1920	Seattle, Wash.
8	218307		Ga. s.	Gloryba.....	10	8	34.2	9.8	4.8	1914	do.
9	208011		Ga. s.	Golden Days.....	79	71	69.8	18.5	5.2	1910	Camden, N. J.
10	223007		Ga. s.	Gomol II.....	32	24	53.0	13.0	5.7	1923	Bay City, Mich.
11	224869		Ga. s.	Good Luck II.....	27	18	46.4	12.6	6.1	1925	Bay Head, N. J.
12	222692	MDVR	Ol. s.	GOODWILL.....	312	138	138.4	30.1	16.1	1922	Wilmington, Del.
13	223806		Ga. s.	Goose.....	10	13	44.0	13.7	5.1	1924	Boston, Mass.
14	211483		Ga. s.	Goseo.....	22	15	43.5	11.0	7.7	1913	Quincy, Ill.
15	223098		Ga. s.	Gosling.....	49	33	68.8	14.0	6.5	1924	Seattle, Wash.
16	216520		Ga. s.	Grace C.....	7	6	28.6	8.6	4.6	1918	do.
17	205113		Ga. s.	Grace G.....	22	19	55.0	11.0	5.4	1908	New York, N. Y.
18	223899		Ga. s.	Grace S.....	7	18	57.8	11.5	5.9	1924	do.
19	206575		Ga. s.	Gracemere.....	52	39	74.5	14.0	6.8	1909	Port Jefferson, N. Y.
20	211848		Ga. s.	Granada II.....	36	23	70.8	12.4	5.8	1912	East Port Chester, Conn.
21	211775		Ga. s.	Granada III.....	40	27	57.0	16.1	5.7	1913	New York, N. Y.
22	207485		Ga. s.	Grayling.....	16	14	49.6	10.4	5.0	1909	Nyack, N. Y.
23	222915		Ga. s.	Grayling.....	21	14	60.4	10.8	5.3	1907	Detroit, Mich.
24	203159		Ga. s.	Grayling III.....	44	30	91.0	10.6	5.6	1906	do.
25	222785		Ga. s.	Green Wing.....	13	11	37.2	9.2	4.8	1923	Seattle, Wash.
26	223037		Ga. s.	Greensboro.....	24	11	48.2	16.5	3.9	1917	Camden, N. J.
27	205410		Ga. s.	Grey Goose.....	19	13	54.5	12.7	7.8	1908	Stamford, Conn.
28	216121		Ga. s.	Grey Goose.....	25	17	60.0	11.2	5.8	1918	New York, N. Y.
29	218289		Ga. s.	Grey Hound.....	21	14	56.6	10.5	5.0	1916	do.
30	221611	MDFG	El. s.	GUINEVERE.....	508	345	171.2	32.5	18.7	1921	Neponset, Mass.
31	223590		Ga. s.	Gulfoo.....	8	5	29.0	9.0	5.8	1924	Beaumont, Tex.
32	225100		Ga. s.	Gulf Stream.....	26	17	49.5	12.8	7.0	1925	Baltimore, Md.
33	225684		Ol. s.	Gull.....	19	13	49.0	11.6	5.2	1926	Bayonne, N. J.
34	212690		Ga. s.	Gussim.....	19	18	38.4	14.5	4.2	1914	Patchogue, N. Y.
35	200973		Ga. s.	Gwendolyn.....	7	7	32.0	9.2	4.0	1904	Seattle, Wash.
36	204195		Ga. s.	Gwendolyn II.....	17	15	40.7	13.7	6.8	1907	Georgetown, Wash.
37	86526		Ga. s.	Gypsy.....	33	31	51.0	15.1	4.7	1900	Atlantic City, N. J.
38	218543	LSBQ	Ga. s.	Gypsy.....	28	19	63.6	11.3	5.0	1919	Bristol, R. I.
39	221683	MDJN	Ga. s.	Gypsy.....	57	33	70.8	16.0	7.7	1921	Los Angeles, Calif.
40	225608		Ga. s.	Gypsy.....	10	8	31.5	9.3	4.6	1926	Seattle, Wash.
41	218217		Ga. s.	Gypsy III.....	19	17	43.3	10.9	5.5	1910	Taunton, Mass.
42	222395		Ga. s.	H. A. T.....	48	44	64.7	13.2	5.8	1922	Madisonville, La.
43	215432	LIQC	Ga. s.	Halda.....	64	37	85.2	20.4	9.2	1917	East Boothbay, Me.
44	201000		Ga. s.	Halcyon.....	17	17	42.0	13.8	5.0	1904	do.
45	207419		Ga. s.	Halcyon.....	18	16	44.0	11.2	4.6	1910	New York, N. Y.
46	209835	LCJP	Ga. s.	Half Moon.....	18	18	40.0	11.0	5.8	1911	East Greenwich, R. I.
47	120928		Ga. s.	Halls Holme.....	23	20	52.6	16.3	3.9	1893	Pocomoke City, Md.
48	221987		Ga. s.	Harberta.....	28	22	48.1	12.1	6.5	1918	Greenwich, Conn.
49	225414		Ga. s.	Hardl Blaou.....	48	38	72.1	18.0	8.1	1926	Wiscasset, Me.
50	224810		Ga. s.	Harlequin.....	18	15	45.0	13.6	6.2	1925	Bristol, R. I.
51	214454		Ga. s.	Harmar.....	51	35	59.2	16.0	6.0	1916	New York, N. Y.
52	215176	LHQP	Ga. s.	Harmony.....	28	15	64.1	11.4	4.9	1916	Fort Clinton, Ohio.
53	219058	LTGN	Ga. s.	Harmony.....	149	90	90.3	21.0	7.9	1919	Fort Myers, Fla.
54	220646		Ga. s.	Harmony.....	22	17	53.9	11.0	4.9	1920	Millwaukee, Wis.
55	16183		Ga. s.	Harpoon.....	28	26	52.1	16.3	7.5	1891	Salent, Mass.
56	220427	MBFK	Ga. s.	Harpoon.....	28	23	60.0	11.2	5.8	1917	Bristol, R. I.
57	222106	MDPC	Ga. s.	Harpoon II.....	38	26	65.0	12.5	5.7	1922	Neponset, Mass.
58	213947		Ga. s.	Harriet.....	16	16	39.5	14.6	4.7	1905	Toms River, N. J.
59	223855		Ga. s.	Hassee.....	33	28	57.0	17.3	5.7	1924	Pocomoke City, Md.
60	223107		Ga. s.	Hathor.....	32	25	58.0	11.5	9.2	1923	Boston, Mass.
61	225210		Ga. s.	Hawk.....	19	13	48.0	10.0	6.2	1925	Los Angeles, Calif.
62	225659		Ga. s.	Hawk.....	17	10	41.6	12.3	6.3	1926	Mystic, Conn.
63	202482		Ga. s.	Hazel.....	14	9	42.0	11.0	4.5	1905	Ashbury Park, N. J.
64	215677		Ga. s.	Hazel.....	25	21	51.1	12.9	5.5	1915	New Brunswick, N. J.
65	208242		Ga. s.	Hazel 3.....	18	14	41.6	12.0	5.0	1910	Saunderstown, R. I.
66	223881		Ga. s.	Hazetma II.....	50	33	51.7	15.8	5.2	1924	Biddeford, Me.
67	224932	MFTG	Ga. s.	Heather.....	16	12	43.9	12.0	6.7	1925	Wiscasset, Me.
68	224278		Ga. s.	Heather II.....	19	17	50.0	13.8	4.7	1915	Cambridge, Md.
69	209462	LCGM	Ga. s.	Helasa.....	81	55	91.0	16.0	7.8	1911	Baltimore, Md.

<sup>1</sup> Formerly ga. y. Romany.

<sup>2</sup> Formerly ga. y. Cocopelo.

<sup>3</sup> Formerly ga. y. Skylark II.

<sup>4</sup> Formerly ga. y. <sup>(a)</sup> Dida.  
<sup>(b)</sup> Murry.

<sup>5</sup> Formerly ga. y. <sup>(a)</sup> Mahary.

<sup>6</sup> Formerly ga. y. <sup>(b)</sup> Eaglo.  
<sup>(c)</sup> U. S. S. P. 145.

<sup>7</sup> Formerly ga. y. Graham.

<sup>8</sup> Formerly st. y. <sup>(a)</sup> Hornet.  
<sup>(b)</sup> Viking.

Line No.	Crew	Horsepower	Name of owner	Home port	Address of owner
1	2	40	Gilbert W. Skinner	Seattle, Wash.	White Building.
2	2	100	G. Benton Wilson	Los Angeles, Calif.	2123 West Twenty-first Street.
3	3	300	E. A. Tuft	Boston, Mass.	1 Federal Street.
4	1	50	Zane Grey	Los Angeles, Calif.	Altadena, Calif.
5	3	72	E. Laurence Dinning, jr.	Baltimore, Md.	211 Chamber of Commerce.
6	3	110	A. Arzouyan	Miami, Fla.	Palm Beach, Fla.
7	1	100	C. W. Stimson	Seattle, Wash.	1202 Boylston Avenue.
8	1	16	V. W. Voorhees	do.	2109 Thirty-first Avenue S.
9	4	50	James Elverson, jr.	Philadelphia, Pa.	Broad and Callowhill Streets.
10	1	94	G. Lawrence Hill	New York, N. Y.	Kingspoint, N. Y.
11	1	60	Louis D. F. Downer	Philadelphia, Pa.	Mantoloking, N. J.
12	25	180	Keith Spalding	Chicago, Ill.	76 West Monroe Street.
13	2	140	Richard De B. Boardman	Boston, Mass.	11 Court Street.
14	2	40	Henry R. MacLeod	New Orleans, La.	8004 Elm Street.
15	2	330	Samuel K. Rindge	Los Angeles, Calif.	814 Trust and Savings Building.
16	1	14	C. A. Wheeler	Seattle, Wash.	910 1/2 Third Avenue.
17	2	150	Michael Gloe	New York, N. Y.	15 Whitehall Street.
18	2	300	R. C. Reynolds	Albany, N. Y.	Troy, N. Y.
19	1	200	Henry K. Browning	New York, N. Y.	Cooper Square.
20	3	60	Mike Hogg	Houston, Tex.	401 Louisiana Street.
21	2	30	F. A. Poor	Chicago, Ill.	1310 Railway Exchange.
22	1	25	Theodore Cooke, jr.	Baltimore, Md.	Pikesville, Md.
23	3	260	Artemas Ward	New York, N. Y.	6 East Seventy-eighth Street.
24	3	135	Fablan Randel	Miami, Fla.	23 Northeast First Street.
25	1	60	L. N. Hanford	Seattle, Wash.	1103 Summit Avenue.
26	2	40	Highlanders Club (N. C.)	Beaufort, N. C.	Greensboro, N. C.
27	2	25	Charles A. Falvey	Boston, Mass.	411 Beacon Street.
28	2	300	Arthur A. Brown	New York, N. Y.	326 Lafayette Street.
29	2	400	Edsel B. Ford	Detroit, Mich.	7930 East Jefferson Street.
30	25	550	Edgar Palmer	New York, N. Y.	17 Cedar Street.
31	1	30	Walter Brauer	Port Arthur, Tex.	Beaumont, Tex.
32	2	80	S. D. Baker	New York, N. Y.	236 West Fourteenth Street.
33	2	88	Mary L. L. Mauran	Providence, R. I.	140 Prospect Street.
34	2	52	Edwin Thorne	New York, N. Y.	Babylon, N. Y.
35	3	15	Ellis F. Provine	Seattle, Wash.	520 Thirty-sixth Avenue North.
36	1	12	F. C. Hellenthal	do.	6020 Rainier Avenue.
37	1	40	Frank L. Southern	Philadelphia, Pa.	Atlantic City, N. J.
38	2	260	Robert F. Herrick	Boston, Mass.	1 Federal Street.
39	5	125	Hal E. Roach Studios (Calif.)	Los Angeles, Calif.	Culver City, Calif.
40	1	90	M. C. Lille	Seattle, Wash.	919 Federal Avenue.
41	1	40	Clarence K. Michaels	New York, N. Y.	484 Tenth Street (B.).
42	3	125	Henry A. Testard	New Orleans, La.	353 Baronne Street.
43	4	75	Max C. Fleischmann	Los Angeles, Calif.	Santa Barbara, Calif.
44	2	12	George L. De Blois	Boston, Mass.	Pemberton Square.
45	2	60	George W. Conklin	Bridgeport, Conn.	Shelton, Conn.
46	1	160	Joseph Willson	Grand Haven, Mich.	Grand Rapids, Mich.
47	2	16	Edward B. Eisenbrandt	Baltimore, Md.	111 North Charles Street.
48	5	75	A. H. Thomas	Miami, Fla.	Box 1693.
49	5	90	Henry D. Lloyd	Boston, Mass.	479 Commonwealth Avenue.
50	1	65	George B. Knowles	New Bedford, Mass.	Kilburn Mills, Mass.
51	3	50	Archibald McNell	Bridgeport, Conn.	
52	3	350	Samuel H. Gillespie	New York, N. Y.	6 Fletcher Street.
53	5	200	Erie Basin Towing & Hoisting Co. (N. Y.)	do.	25 Broadway.
54	3	300	C. S. Howard	San Francisco, Calif.	1601 Van Ness Avenue.
55	3	60	John Mitehel	New York, N. Y.	25 First Place (B.).
56	2	400	Thomas Parsons	Rochester, N. Y.	974 East Avenue.
57	2	20	Paul C. Nicholson	Providence, R. I.	288 Blackstone Boulevard.
58	1	15	Charles D. White	Philadelphia, Pa.	Atlantic City, N. J.
59	4	60	James K. Clarke	do.	Ardmore, Pa.
60	4	45	Sydney A. Beggs	Salem, Mass.	Marblehead, Mass.
61	2	450	George Williams	Los Angeles, Calif.	821 Bixel Street.
62	2	80	A. F. Ferguson	New York, N. Y.	Fishers Island, N. Y.
63	1	16	Louder N. Hearn	Wilmington, Del.	Milford, Del.
64	2	45	Robin Beach	New York, N. Y.	Baldwin, N. Y.
65	1	60	Frederic A. Gee	Fall River, Mass.	661 High Street.
66	2	50	Isaac H. Blanchard	New York, N. Y.	Southampton, N. Y.
67	1	18	Robert W. Cumming	New Bedford, Mass.	Marion, Mass.
68	2	25	Henry W. Catlin	Baltimore, Md.	Chestertown, Md.
69	7	200	John W. Sanders	Houston, Tex.	Hermann Building.

<sup>8</sup> Formerly ga. y. Slyedltha.  
<sup>9</sup> Formerly ga. y. Valeda.  
<sup>10</sup> Formerly ga. s. {<sup>a</sup> U. S. Shipping; Control No. 1.  
                          {<sup>b</sup> Hawke.  
<sup>11</sup> Formerly ga. y. Jetta.  
<sup>12</sup> Formerly ga. y. Elise 2d.

<sup>13</sup> Formerly ga. y. Fred Jones.  
<sup>14</sup> Formerly ga. s. Goodwill, Jr.  
<sup>15</sup> Formerly ga. y. Ellen III.  
<sup>16</sup> Formerly ga. y. Mischief.  
<sup>17</sup> Formerly ga. y. {<sup>a</sup> Tuna.  
                          {<sup>b</sup> Ranora.

Line No.	Official No.	Signal letters	Rlg	Name of yacht	Tonnage		Register dimensions			When built	Where built
					Gross	Net	Length	Breadth	Depth		
<b>MOTOR YACHTS—</b>											
<b>Continued</b>											
1	223245		Ga. s.	Helchabro	28	22	50.6	11.4	4.3	1915	Toledo, Ohio
2	221418		Ga. s.	Helen II	25	13	48.9	11.2	5.5	1921	Chicago, Ill.
3	222504		Ga. s.	Helen E.	16	12	34.7	10.4	5.4	1922	East Seattle, Wash.
4	209987	LCKP	Ga. s.	Helen M.	31	22	58.6	11.9	5.6	1912	Boston, Mass.
5	223080		Ga. s.	Helen Mc.	15	7	52.0	11.5	5.0	1923	Los Angeles, Calif.
6	220308		Ga. s.	Helen Irene	27	18	50.2	11.6	5.6	1920	Seattle, Wash.
7	219475	LVHK	Ga. s.	Helen Louise	33	28	47.5	14.0	6.7	1920	Camden, N. J.
8	217735		Ga. s.	Helena II	19	18	40.9	12.1	5.2	1907	Warren, R. I.
9	211223		Ga. s.	Helene	17	11	49.2	10.9	4.7	1913	Annapolis, Md.
10	225651		Ga. s.	Helene	20	13	48.4	11.0	4.7	1920	Manitowoc, Wis.
11	221411	MCWG	Ga. s.	Hellanthus	37	30	6.0	13.0	7.0	1921	Bristol, R. I.
12	224823		Ga. s.	Helmar	15	13	38.3	9.9	4.6	1925	Seattle, Wash.
13	210420		Ga. s.	Henrietta	25	17	55.2	14.0	7.2	1912	do.
14	225009		Ga. s.	Henrietta III	57	30	62.7	14.8	6.9	1925	Erle, Pa.
15	201899		Ol. s.	Heudel	36	24	67.4	12.2	6.2	1905	Bayonne, N. J.
16	223850		Ga. s.	Hermira	31	21	62.5	12.0	5.9	1924	Seattle, Wash.
17	221830	MDIR	Ga. s.	Herrshoff	48	32	79.0	12.8	7.3	1917	Bristol, R. I.
18	224288		Ga. s.	HERSELF	88	39	92.7	15.0	6.8	1924	Bay City, Mich.
19	202910	KVGP	Ga. s.	Hesper	39	32	60.0	14.2	5.8	1906	Long Island City, N. Y.
20	201771		Ga. s.	Hilawatha	10	7	35.4	12.6	5.8	1905	Bremen, Me.
21	223960	MFPD	Ga. s.	Hilawatha	59	51	62.2	16.5	7.3	1924	Camden, N. J.
22	215874	LJMF	Ga. s.	Hibiscus	157	141	93.6	20.4	8.6	1917	Holly Hill, Fla.
23	96247	KLWF	Ga. s.	Hirondelle	35	26	74.9	13.6	7.0	1893	Nyack, N. Y.
24	220610		Ga. s.	Hooshme	7	6	32.6	10.0	3.7	1916	Everett, Wash.
25	220913		Ga. s.	Hoozier VI	22	15	50.3	12.3	6.0	1920	Boston, Mass.
26	213905	LFST	Ga. s.	Hopstill	95	78	90.7	16.3	8.5	1916	New York, N. Y.
27	212213		Ga. s.	Hoqua	35	24	69.7	13.2	6.3	1914	do.
28	207594		Ga. s.	Hornet II	50	34	99.0	11.0	6.6	1910	Detroit, Mich.
29	217783		Ga. s.	Hourless	42	15	30.0	10.0	6.0	1918	Algona, Mich.
30	224947		Ga. s.	Hoy Tark	23	16	47.0	12.0	5.1	1925	Dorchester, N. J.
31	220742		Ga. s.	Huddle	20	13	52.3	11.2	6.4	1910	Houston, Tex.
32	220617		Ga. s.	Huson	15	10	41.3	11.5	5.6	1920	Seattle, Wash.
33	223146		Ga. s.	Hurryup	41	28	62.9	12.5	6.4	1922	Fairhaven, Mass.
34	225361	MFWK	Ol. s.	HUSSAR	533	234	182.0	33.0	15.1	1923	Copenhagen, Denmark
35	201239		Ga. s.	Hutpka	19	16	43.4	14.3	5.6	1904	East Braintree, Mass.
36	213176		Ga. s.	Hvae	48	29	64.2	14.4	7.7	1915	Chicago, Ill.
37	210832	LCRQ	Ga. s.	Ibis	64	43	66.0	16.7	8.1	1912	Camden, N. J.
38	204061	KWBT	Ga. s.	Idaho	22	18	50.5	12.0	5.0	1907	Marblehead, Mass.
39	202091	KVHC	Ga. s.	Idalla	34	31	59.4	16.0	8.3	1906	Boston, Mass.
40	205114		Ga. s.	Idalls	40	32	67.7	14.2	6.7	1908	New York, N. Y.
41	210606		Ga. s.	Idle Hour	41	30	50.8	17.2	4.2	1919	Miami, Fla.
42	222188	MDPG	Ol. s.	Idle Hour	17	12	40.4	11.1	4.9	1922	Tacoma, Wash.
43	92039		Ga. s.	Idler	21	19	44.0	14.4	6.0	1888	Fort Howard, Wis.
44	216072		Ga. s.	Idler	19	16	44.8	13.3	5.0	1914	South Brooklyn, N. Y.
45	224830		Ga. s.	Idler	102	69	88.3	16.0	8.0	1925	New York, N. Y.
46	218016		Ga. s.	Idletime II	34	23	59.5	13.1	4.8	1919	Port Clinton, Ohio
47	210483		Ga. s.	Idlewild	64	54	71.4	17.0	6.1	1912	New York, N. Y.
48	208897	LCBJ	Ga. s.	Ilnh	97	79	83.3	17.1	9.8	1911	Camden, N. J.
49	202223		Ga. s.	Ilse III	22	15	59.2	12.4	5.0	1905	Baltimore, Md.
50	216670		Ga. s.	Illys	17	11	49.0	10.6	5.2	1918	Watervliet, N. Y.
51	203054		Ga. s.	Imatra	32	22	66.3	12.3	5.4	1906	Baltimore, Md.
52	215324		Ga. s.	Imova	22	15	52.8	11.5	5.1	1917	Boston, Mass.
53	221118		Ga. s.	Imp	8	8	32.0	10.3	4.3	1906	Tacoma, Wash.
54	224112	MFPV	Ga. s.	Inanda II	48	36	75.4	16.8	11.0	1924	East Boothbay, Me.
55	206193		Ga. s.	Inca II	59	40	111.0	12.0	6.9	1909	New York, N. Y.
56	211435	LFQO	Ga. s.	Indian	92	62	92.5	16.3	7.7	1913	do.
57	225307		Ol. s.	Indolence	23	16	47.3	11.6	4.8	1926	Oakland, Calif.
58	100710		Ga. s.	Indra	23	23	72.0	15.0	8.0	1900	South Boston, Mass.
59	205193		Ga. s.	Indrio	33	28	74.0	11.3	6.4	1906	do.
60	224835	MFSV	Ga. s.	Inschowen	40	27	62.5	13.0	6.5	1925	Bremen, Germany
61	206318	LBDF	Ga. s.	Insep	26	20	58.2	12.4	5.4	1909	Greenport, N. Y.
62	206191		Ga. s.	Inspector	46	31	79.8	13.7	6.9	1909	New York, N. Y.
63	224599		Ga. s.	Intrepid	7	6	29.5	9.1	4.8	1906	Vancouver, British Columbia
64	223448		Ga. s.	Intrepid III	34	23	64.6	13.2	4.7	1923	City Island, N. Y.
65	202300	KVBF	Ol. s.	INVADER	155	141	112.7	25.6	13.5	1905	Boston, Mass.
66	207860		Ga. s.	Iola	22	18	60.0	10.5	5.8	1910	Charlotte, N. Y.

<sup>1</sup> Formerly ga. s. Poppy.<sup>2</sup> Formerly ga. s. Victory.<sup>3</sup> Formerly ga. y. Enaj.<sup>4</sup> Formerly ga. y. Owyhee.<sup>5</sup> Formerly ga. s. Mariska.<sup>6</sup> Formerly <sup>a</sup> ga. y. Hopstill.<sup>b</sup> U. S. Navy ga. s. Hopstill.<sup>7</sup> Formerly ga. s. Lotawana.<sup>8</sup> Formerly ga. y. Shlyessa.<sup>9</sup> Formerly ga. y. Ginger.<sup>10</sup> Formerly ga. y. Merlin.<sup>11</sup> Formerly ga. y. Whitecap.<sup>a</sup> Marls.<sup>b</sup> Owaisa.<sup>c</sup> Navajo IV.



Line No.	Crew	Horsepower	Name of owner	Home port	Address of owner
1	2	35	Charles T. Bush	Detroit, Mich.	149 East Larned Street.
2	2	30	W. D. Willett	Chicago, Ill.	223 East Grand Avenue.
3	1	20	Elizabeth Riddle	Seattle, Wash.	1137 Northlake Avenue.
4	1	80	W. S. Eaton	New York, N. Y.	Sag Harbor, N. Y.
5	3	75	S. T. Allen	Los Angeles, Calif.	333 Hellman Building.
6	1	40	George Matzen	Seattle, Wash.	320 Kinnear Place.
7	2	37	Vincent B. Hubbell	New York, N. Y.	20 West Fortleth Street.
8	2	32	John Milnes	do.	Port Richmond, N. Y.
9	2	32	Joseph J. Hall	Baltimore, Md.	3607 Windsor Mill Road.
10	2	6 450	Helen M. Elmore	Chicago, Ill.	6314 South Mozart Street.
11	1	37	G. G. Peters	Boston, Mass.	101 Milk Street.
12	1	60	E. M. Harrington	Seattle, Wash.	3033 West Laurelhurst Drive.
13	2	40	L. C. Torrance, jr.	Los Angeles, Calif.	614 South Hope Street.
14	2	210	George W. Loft	New York, N. Y.	400 Broome Street.
15	4	80	E. I. du Pont de Nemours & Co. (Del.)	Wilmington, Del.	Tenth and Market Streets.
16	2	600	Bert Jilg	Seattle, Wash.	1519 First Avenue.
17	4	600	Fletcher B. Hoffman	Perth Amboy, N. J.	South Amboy, N. J.
18	6	200	Theodore F. McManus	Detroit, Mich.	82 Hancock Avenue E.
19	4	100	E. Hume Talbert	Washington, D. C.	14 West Kirk Street.
20	3	22	George Alvors	Miami, Fla.	West Palm Beach.
21	4	85	Gifford B. Crury	Rochester, N. Y.	Binghamton, N. Y.
22	6	100	Mary A. Van Beuren	Newport, R. I.	Middletown, R. I.
23	6	40	George E. Pierce	Buffalo, N. Y.	Chamber of Commerce.
24	1	12	Stephen H. Green	Seattle, Wash.	911 Federal Avenue.
25	3	450	H. R. Duckwall	Miami, Fla.	Miami Beach, Fla.
26	2	140	Baldwin M. Baldwin	Los Angeles, Calif.	Santa Anita, Calif.
27	4	220	Albert Schubach	Seattle, Wash.	911 Securities Building.
28	3	250	John S. Haggerty	Detroit, Mich.	1815 Dime Bank Building.
29	2	125	C. W. Barron	Boston, Mass.	30 Kilby Street.
30	1	50	W. Price Davis, jr.	Philadelphia, Pa.	Atlantic City, N. J.
31	1	40	Ben Taub	Houston, Tex.	909 Franklin Avenue.
32	1	30	Charles S. Ullman	Los Angeles, Calif.	Balboa, Calif.
33	4	600	Carle C. Conway	New York, N. Y.	100 East Forty-second Street.
34	26	800	E. F. Hutton	do.	250 Park Avenue.
35	2	16	George B. Drake	do.	Flushing, N. Y.
36	2	70	B. C. Spitzley	Detroit, Mich.	Madison Theater.
37	3	60	William F. Chrystie	New York, N. Y.	Hastings-on-Hudson, N. Y.
38	2	25	W. W. Vensel	Pittsburgh, Pa.	5519 Forbes Street.
39	5	100	Painless Parker	San Francisco, Calif.	15 Stockton Street.
40	2	50	Gustav H. Dreyer	New York, N. Y.	253 West Fifty-seventh Street.
41	2	30	W. S. M. Mead	do.	1819 Broadway.
42	2	36	D. MacD. Jones	Los Angeles, Calif.	1620 West Pico Street.
43	3	40	H. G. Barkhausen	Milwaukee, Wis.	Green Bay, Wis.
44	1	35	Clarence L. Beardsley	New Haven, Conn.	271 Orange Street.
45	5	600	George M. Brown	Bridgeport, Conn.	Greenwich, Conn.
46	2	45	E. S. Wittnibel	New York, N. Y.	New Rochelle, N. Y.
47	2	60	J. Herbert Ware, sr.	do.	61 Broadway.
48	5	120	John D. Little	Tampa, Fla.	Atlanta, Ga.
49	2	110	F. T. Lerch	Baltimore, Md.	Dayton, Va.
50	2	450	Anthony Denapolls	New Orleans, La.	1000 Common Street.
51	2	40	Arthur Pryor	Washington, D. C.	715 Woodward Building.
52	2	130	Louisa C. Endicott	Boston, Mass.	Dedham, Mass.
53	2	10	F. E. White	Seattle, Wash.	1521 Thirty-fourth Avenue.
54	5	160	Allen L. Lindley	New York, N. Y.	52 Broadway.
55	7	525	Edgar F. Luckenbach	do.	44 Whitehall Street.
56	4	120	James E. Whitin	Boston, Mass.	North Uxbridge, Mass.
57	1	150	W. R. Voorhies	San Francisco, Calif.	10 Tenth Avenue.
58	3	35	Rollin W. Linscott	Boston, Mass.	566 Commonwealth Avenue.
59	8	100	Chas. O. Reynolds	Chicago, Ill.	22 West Monroe Street.
60	2	330	Joseph E. Doherty	Boston, Mass.	605 Atlantic Avenue.
61	2	125	William Cooper Proctor	Cincinnati, Ohio	Gwynne Building.
62	3	200	State of New York	Albany, N. Y.	53 Lancaster Street.
63	1	7	Hartley Mathis	Seattle, Wash.	2008 Minor Avenue.
64	3	200	Warren Somers	Philadelphia, Pa.	Atlantic City, N. J.
65	17	100	Don Lee (Calif.)	San Francisco, Calif.	1000 Van Ness Avenue.
66	2	37	W. B. Gillieau	New Orleans, La.	809 Canal Bank Building.

<sup>13</sup> Formerly ga. y. {  
a Edna III.  
b Zlanetta.  
c Bolo.  
d Penguin.  
e Palmetto.  
a Alcora.  
b Jonetta.  
c Lunetta.  
<sup>14</sup> Formerly ga. y.  
<sup>15</sup> Formerly ga. y. Philosopher.

<sup>16</sup> Formerly ga. y. {  
a Whirlwind.  
b U. S. Navy Whirlwind.  
<sup>17</sup> Formerly ga. s. {  
a Tringa.  
b Michigan.  
<sup>18</sup> Formerly ga. y. {  
a Inspector.  
b Cruiser.  
<sup>19</sup> Formerly ga. y. {  
a Invader.  
b Nancy Lee.

Line No.	Official No.	Signal letters	Rig	Name of yacht	Tonnage		Register dimensions			When built	Where built
					Gross	Net	Length	Breadth	Depth		
<b>MOTOR YACHTS—</b>											
<b>Continued</b>											
1	205329		Ga. s.	<sup>1</sup> Iolanthe.....	18	15	64.4	1.0	4.0	1908	New York, N. Y.
2	222078	MDVQ	Ga. s.	Ion.....	19	13	40.5	14.0	5.4	1915	East Greenwich, R. I.
3	214112		Ga. s.	<sup>2</sup> Ione.....	28	19	58.1	12.8	5.8	1916	Wiscasset, Me.
4	219008		Ga. s.	<sup>3</sup> Iota.....	20	13	52.3	11.2	5.3	1920	New York, N. Y.
5	216094		Ga. s.	Iowan.....	18	16	35.6	12.4	3.7	1917	New Orleans, La.
6	225005		Ga. s.	<sup>4</sup> Irene E. II.....	39	27	47.7	14.0	0.1	1920	Bayonne, N. J.
7	221801		Ga. s.	Iris.....	21	14	42.0	15.3	4.4	1905	Tarrytown, N. Y.
8	224541	MFRF	Ga. s.	Irwin.....	157	136	90.0	19.1	10.2	1925	Port Clinton, Ohio.
9	221204		Ga. s.	<sup>5</sup> Irwin IV.....	73	64	69.5	17.0	5.9	1921	New York, N. Y.
10	207549	LDJT	Ga. s.	<sup>6</sup> Isabella.....	31	18	64.5	13.2	0.0	1910	Boothbay, Me.
11	207400	LBMF	Ga. s.	<sup>7</sup> Isabella II.....	29	26	52.8	12.2	5.3	1910	New York, N. Y.
12	223291		Ol. s.	<sup>8</sup> Isabella II.....	49	25	65.6	15.3	6.8	1923	Salisbury, Md.
13	161709	KMRS	Ga. s.	<sup>9</sup> Isis.....	17	17	43.5	12.3	7.5	1896	South Boston, Mass.
14	214340	LPBN	Ga. s.	Islander.....	25	23	48.0	12.0	5.5	1916	East Greenwich, R. I.
15	120025	KDFJ	Ga. s.	<sup>10</sup> Isolde.....	20	28	47.5	16.8	6.5	1885	Thomaston, Me.
16	205881		Ga. s.	Itasca.....	43	34	68.0	15.6	8.8	1908	Stamford, Conn.
17	209134		Ga. s.	<sup>11</sup> Itasca.....	18	12	38.2	12.0	4.4	1910	St. Paul, Minn.
18	223831		Ga. s.	<sup>12</sup> J. I. M.....	23	18	54.7	11.0	5.1	1924	Milwaukee, Wis.
19	207352		Ga. s.	<sup>13</sup> J. J. Kohout.....	24	19	48.9	15.9	4.8	1907	Brooklyn, N. Y.
20	209000		Ol. s.	Jack.....	31	22	47.2	10.0	2.3	1911	St. Francis, Ark.
21	218495		Ga. s.	<sup>14</sup> Jaello.....	19	13	50.0	10.7	4.7	1906	Muskegon, Mich.
22	218202		Ga. s.	<sup>15</sup> Jal Lal.....	19	16	51.0	10.7	5.2	1919	New York, N. Y.
23	214601	LGNR	Ga. s.	<sup>16</sup> June VI.....	63	43	67.5	17.3	8.2	1916	Camden, N. J.
24	220228	LWSQ	Ga. s.	<sup>17</sup> June C.....	48	29	73.0	14.1	6.0	1920	Neponset, Mass.
25	224965		Ga. s.	<sup>18</sup> Janelva.....	10	16	45.6	10.7	4.0	1914	Norfolk, Va.
26	224380	MFRB	Ol. s.	<sup>19</sup> JANEY III.....	100	129	110.3	21.5	10.4	1924	Morris Heights, N. Y.
27	204120		Ga. s.	<sup>20</sup> Javelin.....	57	47	81.5	14.5	0.6	1907	Port Jefferson, N. Y.
28	211300		Ga. s.	Jean.....	19	13	43.8	11.0	4.7	1913	Red Bank, N. J.
29	224754		Ga. s.	<sup>21</sup> Jean II.....	43	29	63.5	13.0	6.8	1925	Morris Heights, N. Y.
30	202447		Ga. s.	<sup>22</sup> Jean and Virginia.....	30	13	60.0	12.6	5.5	1904	New York, N. Y.
31	218252		Ga. s.	<sup>23</sup> Jeanne.....	46	24	62.0	15.4	5.3	1919	Chicago, Ill.
32	213412	LFMR	Ga. s.	<sup>24</sup> Jeannette.....	30	24	62.0	15.5	9.3	1915	East Boothbay, Me.
33	220090		Ga. s.	<sup>25</sup> Jem.....	21	14	58.2	9.5	5.0	1920	New York, N. Y.
34	205115	KWPH	Ga. s.	<sup>26</sup> JEMIMA F. III.....	149	133	98.8	21.0	8.1	1908	do.
35	215926		Ga. s.	Jennie.....	18	11	57.0	8.9	5.5	1904	New Orleans, La.
36	224895		Ga. s.	<sup>27</sup> Jennie B. II.....	18	12	44.3	11.0	5.8	1925	Crittenden, Va.
37	224607		Ol. s.	Jesimar.....	71	48	76.4	15.0	9.7	1925	Seattle, Wash.
38	224338	MFQT	Ga. s.	<sup>28</sup> Jessie Fay.....	172	142	96.7	20.3	10.5	1924	Miami, Fla.
39	212430	LDNG	Ga. s.	Joan.....	18	14	42.0	10.0	5.5	1911	West Lynn, Mass.
40	224091	MFPS	Ga. s.	<sup>29</sup> Joann.....	19	15	46.8	13.3	6.1	1924	Lynn, Mass.
41	77349		Ga. s.	<sup>30</sup> Joe.....	16	14	44.0	16.0	2.8	1897	Atlantic, N. C.
42	225001		Ga. s.	John.....	26	13	50.0	12.0	5.9	1925	New Orleans, La.
43	222214		Ga. s.	<sup>31</sup> John M.....	24	19	57.5	12.2	4.9	1909	Morgans Point, Tex.
44	223284		Ga. s.	<sup>32</sup> Jolly Rover.....	31	21	53.0	13.0	6.4	1923	Bayonne, N. J.
45	212704		Ga. s.	Jo-Lo.....	16	11	49.6	11.7	4.3	1914	Port Clinton, Ohio.
46	223811		Ga. s.	<sup>33</sup> Jonbob.....	19	13	41.0	13.2	5.1	1924	Galliee, N. J.
47	209141		Ga. s.	<sup>34</sup> Jos. A. Magnus.....	16	14	37.5	10.5	4.0	1910	Port Clinton, Ohio.
48	210493		Ga. s.	<sup>35</sup> Josephine.....	20	16	40.5	12.0	5.0	1912	Port Republic, N. J.
49	214002	LFVW	Ga. s.	<sup>36</sup> Josephine.....	34	23	52.8	13.5	5.4	1916	New York, N. Y.
50	214837	LGSW	Ga. s.	<sup>37</sup> Josephine.....	32	25	70.9	12.6	5.0	1905	New Orleans, La.
51	225738	MGDJ	Ol. s.	<sup>38</sup> JOSEPHINE.....	337	176	120.2	24.1	11.0	1920	Newport News, Va.
52	207714	LBPJ	Ga. s.	<sup>39</sup> Josephine II.....	20	18	44.0	14.0	3.8	1910	Toms River, N. J.
53	214157		Ga. s.	<sup>40</sup> Josephine II.....	20	13	47.6	12.0	4.8	1916	Port Clinton, Ohio.
54	210215		Ga. s.	<sup>41</sup> Josephine II. II.....	36	24	51.3	13.0	6.0	1912	Detroit, Mich.
55	200279		Ga. s.	<sup>42</sup> Jullna.....	41	17	69.7	13.2	6.7	1903	South Boston, Mass.
56	222380		Ga. s.	June.....	17	11	48.7	11.5	5.3	1909	Cleveland, Ohio.
57	208306	LBST	Ga. s.	<sup>43</sup> JUNIATA.....	142	96	126.0	17.1	8.4	1910	New York, N. Y.
58	213430		Ga. s.	Junior.....	18	18	41.0	13.5	4.5	1915	Baldwin, N. Y.
59	141642	KPTV	Ol. s.	<sup>44</sup> Kalmloa.....	720	509	170.0	36.8	12.2	1900	Alameda, Calif.
60	211342		Ga. s.	<sup>45</sup> Kalevala.....	19	18	47.5	11.5	5.1	1911	Minneapolis, Minn.
61	206848		Ga. s.	<sup>46</sup> Kalmia.....	63	32	72.0	14.0	7.0	1900	Boston, Mass.
62	211488		Ga. s.	<sup>47</sup> Kalolah.....	39	26	70.0	13.2	5.8	1913	New York, N. Y.
63	219538		Ga. s.	<sup>48</sup> Kama.....	27	18	62.0	12.5	5.0	1919	Milwaukee, Wis.
64	206263		Ga. s.	<sup>49</sup> Kanawha.....	37	25	65.1	13.9	5.7	1909	Bath, Me.
65	214079	LOBK	Ga. s.	<sup>50</sup> Karlbour.....	41	36	54.2	15.6	5.7	1916	Miami, Fla.
66	211611		Ga. s.	<sup>51</sup> Karlidra.....	28	26	50.0	11.8	5.5	1913	Muskegon, Mich.
67	221355	MCVF	Ga. s.	<sup>52</sup> Katahdin.....	40	25	64.0	12.5	3.8	1921	Stamford, Conn.

<sup>1</sup> Formerly ga. y. {  
<sup>2</sup> Formerly ga. y. Topaz VI.  
<sup>3</sup> Formerly ga. y. Lone Star.  
<sup>4</sup> Formerly ga. y. {  
<sup>5</sup> Formerly ga. y. {  
<sup>6</sup> Formerly ga. y. {

<sup>6</sup> Formerly ga. y. Flossie.  
<sup>7</sup> Formerly ga. s. {  
<sup>8</sup> Formerly ga. y. S. W. McKeever.  
<sup>9</sup> Formerly ga. y. Welcome.  
<sup>10</sup> Formerly ga. y. Florence J.  
<sup>11</sup> Formerly ga. y. Mary Ann.  
<sup>12</sup> Formerly U. S. N. No. 1300.  
<sup>13</sup> Formerly ga. s. Jessamine.  
<sup>14</sup> Formerly ga. y. Marguerite III.

Line No.	Crew	Horsepower	Name of owner	Home port	Address of owner
1	3	50	Annie C. Knight.....	Philadelphia, Pa.....	1605 Chestnut Street.
2	1	45	Lee Hendrik Baekeland.....	New York, N. Y.....	Yonkers, N. Y.
3	1	70	Myer Rosenbush.....	Baltimore, Md.....	1303 American Building.
4	1	400	Howard L. Ingersoll.....	Bridgeport, Conn.....	Stamford, Conn.
5	2	50	Markam D. Kostmayer.....	New Orleans, La.....	611 United Trust Building.
6	4	200	Howard Motor Co. (Calif.).....	Los Angeles, Calif.....	6157 Hollywood Boulevard.
7	1	32	H. L. Belcher.....	Miami, Fla.....	1217 North Bayshore Drive.
8	8	160	Julius Hellner.....	New York, N. Y.....	87 Fifth Avenue.
9	4	100	E. E. Plumly.....	Houston, Tex.....	Beaumont Tex.
10	2	60	Arthur C. Wells.....	Milwaukee, Wis.....	Menominee, Mich.
11	1	30	Arthur J. McWatters.....	New York, N. Y.....	Freeport, N. Y.
12	4	160	Harrison N. Diesel.....	Philadelphia, Pa.....	6030 Springfield Avenue.
13	2	16	R. E. Caller.....	New York, N. Y.....	50 Church Street.
14	1	65	Alfred Walker.....	do.....	100 West Fifty-ninth Street.
15	2	10	William T. Shanley.....	Baltimore, Md.....	1232 Washington Boulevard.
16	3	50	Henry Henke.....	Houston, Tex.....	
17	1	12	Raymond C. Turk.....	Jacksonville, Fla.....	602 Consolidated Building.
18	3	400	James F. Mathews.....	Miami, Fla.....	Star Island, Fla.
19	2	60	Matthew A. Roth.....	Philadelphia, Pa.....	545 Olney Avenue.
20	2	15	P. L. Brent.....	Memphis, Tenn.....	1389 East Agnes Place.
21	2	48	Suslo O. Holliday.....	New York, N. Y.....	354 Ocean Avenue (B.).
22	2	75	A. L. Kirby.....	New Orleans, La.....	7200 Ponchartrain Boulevard.
23	4	110	A. W. Brown.....	Miami, Fla.....	Stuart, Fla.
24	2	200	Frank E. Campbell.....	New York, N. Y.....	1970 Broadway.
25	3	50	George B. Sumner.....	Seattle, Wash.....	Everett, Wash.
26	8	400	Walter O. Briggs.....	Detroit, Mich.....	700 Boston Boulevard.
27	4	90	Fred W. Warner.....	do.....	625 Book Building.
28	1	37	Augustus M. Minton.....	Perth Amboy, N. J.....	7 Dey Street.
29	2	360	J. S. Caldwell.....	Rochester, N. Y.....	Syracuse, N. Y.
30	2	24	Virginia Corporation (S. C.).....	Charleston, S. C.....	56 Broad Street.
31	3	50	Charles M. Eaton.....	Miami, Fla.....	144 Northeast Second Avenue.
32	5	30	Chester M. Curry.....	New York, N. Y.....	30 East Forty-second Street.
33	2	400	Jeremiah Milbank.....	do.....	40 Wall Street.
34	7	250	G. Frank Croissant.....	Miami, Fla.....	151 North East First Street.
35	1	400	W. A. Bland.....	do.....	Fort Lauderdale, Fla.
36	1	65	H. L. Land.....	Norfolk, Va.....	Suffolk, Va.
37	2	110	J. F. Ives.....	Seattle, Wash.....	Vernon and Shilshole Streets.
38	11	400	Hollywood Boat & Transportation Co. (Fla.).....	Miami, Fla.....	325 Northeast South River Drive.
39	2	37	R. L. Davis.....	Tampa, Fla.....	Box 1313.
40	2	50	Waldo H. Brown.....	Provincetown, Mass.....	Harwich, Mass.
41	2	30	Fred Ingraham.....	New York, N. Y.....	Hampstead, N. Y.
42	2	65	Thomas Sully.....	New Orleans, La.....	7 Richmond Place.
43	2	60	Sam Streetman.....	Houston, Tex.....	Union National Bank Building.
44	2	80	Richard W. Massey.....	Mobile, Ala.....	Birmingham, Ala.
45	2	38	William A. Bennell.....	New York, N. Y.....	192 Chambers Street.
46	1	80	Henry E. Butler.....	Perth Amboy, N. J.....	Seabright, N. J.
47	2	40	Joseph A. Maguire.....	Grand Haven, Mich.....	Oden, Mich.
48	1	15	Charles Walber.....	Philadelphia, Pa.....	Essington, Pa.
49	2	65	Anton Hulman.....	Evansville, Ind.....	Terro Haute, Ind.
50	2	85	N. D. West.....	New Orleans, La.....	Clarksdale, Miss.
51	13	b 450	Edmund Stevenson Burke, jr.....	New York, N. Y.....	45 Park Avenue.
52	2	90	Harrison W. Howell.....	Wilmington, Del.....	824 Washington Street.
53	1	45	Harry T. Smith.....	Chicago, Ill.....	224 South Franklin Street.
54	2	54	Joseph H. Oberfelder.....	do.....	110 South Dearborn Street.
55	3	132	Thomas H. Gill.....	Milwaukee, Wis.....	490 Lafayette Place.
56	2	35	A. H. Titus.....	New York, N. Y.....	New Rochelle, N. Y.
57	11	600	Uzal H. McCarter.....	do.....	Rumson, N. J.
58	1	18	Helene E. Cutler.....	Boston, Mass.....	Brookline, Mass.
59	20	220	Medford R. Kellum.....	Honolulu, Hawaii.....	Kahala, Hawaii.
60	2	38	Harry J. Thompson.....	New York, N. Y.....	29 Broadway.
61	3	200	John B. Rhodes.....	New Bedford, Mass.....	143 Cottage Street.
62	3	120	Richard K. Le Blond.....	Cincinnati, Ohio.....	Madison Road and Vista Avenue.
63	4	300	William Gammell, jr.....	Providence, R. I.....	50 South Main Street.
64	4	70	Almon E. Whittemore.....	Boston, Mass.....	Winthrop, Mass.
65	2	33	Augusta Lyon.....	New York, N. Y.....	7 Wall Street.
66	2	45	Charles A. Roxborough.....	Detroit, Mich.....	551 King Avenue.
67	4	400	Henry Ivan Stengel.....	New York, N. Y.....	1831 Broadway.

<sup>15</sup> Formerly ga. y. <sup>a</sup> Skipaki.

<sup>16</sup> Formerly ga. y. <sup>b</sup> Whim.

<sup>17</sup> Formerly ga. y. <sup>a</sup> Joe.

<sup>18</sup> Formerly ga. y. <sup>b</sup> Venets.

<sup>19</sup> Formerly ga. y. Flora Mac.

<sup>20</sup> Formerly ga. s. Dorothea.

<sup>21</sup> Formerly ga. y. John J. Ryan.

<sup>22</sup> Formerly ga. y. <sup>a</sup> Mulford.

<sup>23</sup> Formerly ga. y. <sup>b</sup> Anna II.

<sup>24</sup> Formerly ga. y. Francis A. IV.

<sup>25</sup> Formerly ga. y. Steve Island.

<sup>26</sup> Formerly ga. y. Josephine.

<sup>27</sup> Formerly ga. s. Luzon.

<sup>28</sup> Formerly ga. y. Emma Belle III.

<sup>29</sup> Formerly ga. y. <sup>a</sup> Evelyn.

<sup>30</sup> Formerly ga. y. <sup>b</sup> Ruby.

<sup>31</sup> Formerly ga. y. <sup>a</sup> Dayse.

<sup>32</sup> Formerly ga. y. <sup>b</sup> Snow Goose.

Line No.	Official No.	Signal letters	Rig	Name of yacht	Tonnage		Register dimensions			When built	Where built
					Gross	Net	Length	Breadth	Depth		
<b>MOTOR YACHTS—</b>											
<b>Continued</b>											
1	219926	LWJK	Ga. s.	Katedna	22	19	51.5	14.2	6.8	1920	Seattle, Wash.
2	224480		Ga. s.	Kathay	24	16	45.6	11.3	5.8	1925	Houghton, Wash.
3	221404		Ga. s.	Katherine	28	14	52.6	12.4	5.7	1921	Wiscasset, Me.
4	222802		Ol. s.	<sup>1</sup> KATHERINE	18	14	47.3	9.3	4.2	1922	Cobeneck, Germany
5	207409		Ga. s.	Kathleen	23	15	56.0	11.0	5.0	1909	Muskegon, Mich.
6	209950		Ga. s.	Kathmar	16	10	41.6	10.5	4.5	1912	Chicago, Ill.
7	218479		Ga. s.	Kathryn	47	39	71.4	13.5	6.3	1919	New York, N. Y.
8	220188		Ga. s.	Kathryn F.	17	11	47.4	11.2	5.0	1908	Bayonne, N. J.
9	206946		Ol. s.	Katinka	37	23	70.5	12.0	6.0	1909	Alameda, Calif.
10	211417		Ga. s.	Katrina	32	26	59.3	11.7	6.5	1913	Boston, Mass.
11	203202	KVMB	Ga. s.	Katrina II	24	16	55.5	11.2	5.0	1906	Bayonne, N. J.
12	225241		Ga. s.	Katydid	25	17	48.6	10.6	5.5	1925	Los Angeles, Calif.
13	222178		Ga. s.	Kawartha	18	12	45.4	11.4	5.6	1922	New York, N. Y.
14	218520		Ga. s.	Kayak	15	12	36.1	10.6	3.8	1919	Tacoma, Wash.
15	218938		Ga. s.	Kay Dee	8	6	33.7	9.2	4.1	1919	Seattle, Wash.
16	225047		Ga. s.	Kay Dee II	10	8	34.2	8.2	4.1	1925	do.
17	224742		Ga. s.	Kee-Lox IV	78	46	76.9	17.1	9.0	1925	Rochester, N. Y.
18	161207	KRQL	Ga. s.	Keewaydin	16	14	44.2	11.0	4.2	1902	Glenwood, N. Y.
19	207701		Ga. s.	<sup>2</sup> Keewaydin	23	16	51.8	11.0	5.1	1910	South Boston, Mass.
20	225547		Ga. s.	Kegonsa	72	57	78.4	14.5	6.5	1926	New York, N. Y.
21	204388	KWGL	Ga. s.	Kemah	58	50	72.0	20.0	6.0	1907	West Haven, Conn.
22	207587	LBNP	Ga. s.	<sup>3</sup> Kemah	79	54	84.0	18.0	8.7	1910	Camden, N. J.
23	223963	MFPD	Ga. s.	Kensington	25	17	54.8	11.1	5.5	1924	Salisbury, Md.
24	221398	MCVT	Ga. s.	Kex	32	28	57.6	11.2	5.9	1921	East Boston, Mass.
25	225712		Ga. s.	Kid Boots	15	10	37.2	9.2	5.4	1926	Tacoma, Wash.
26	224373		Ga. s.	<sup>7</sup> Kilkare	11	10	33.4	8.4	4.9	1917	Portsmouth, N. H.
27	209524		Ga. s.	Killarney	32	30	54.0	13.0	5.2	1910	West Bay City, Mich.
28	213438		Ga. s.	Kingfisher	27	24	43.4	14.5	5.3	1909	Brooklyn, N. Y.
29	219426	LVFK	Ga. s.	Kingfisher	81	67	75.8	17.5	8.4	1920	Camden, N. J.
30	201130		Ga. s.	Kipling	16	10	58.5	8.6	4.9	1904	Seattle, Wash.
31	225275		Ga. s.	Kissimmee	20	17	37.9	12.5	2.5	1920	Kissimmee, Fla.
32	224433		Ga. s.	Kittie B.	21	14	49.7	11.6	5.8	1925	Long Beach, Calif.
33	93301		Ga. s.	<sup>8</sup> Kitty Anne	19	15	49.0	11.0	5.2	1902	Port Jefferson, N. Y.
34	225474		Ga. s.	Klyl	17	14	45.8	10.1	5.4	1926	Seattle, Wash.
35	220870		Ga. s.	Klahanee	53	36	75.0	13.4	6.7	1920	New York, N. Y.
36	209475		Ga. s.	Klootchman	13	9	35.3	12.2	4.3	1911	Burton, Wash.
37	213811		Ga. s.	Knapp Island	22	12	43.4	12.3	4.2	1915	New York, N. Y.
38	216536		Ga. s.	Kohala	44	30	70.0	12.5	6.0	1918	Trenton, Mich.
39	220509		Ga. s.	Kooyong	40	29	70.0	11.8	7.1	1918	Bristol, R. I.
40	161188		Ga. s.	Kraken	22	18	47.5	14.9	6.5	1896	Fairhaven, Mass.
41	204234	KWFF	Ga. s.	Kwasind	33	28	57.5	12.5	5.2	1900	Philadelphia, Pa.
42	222855		Ga. s.	La Dicha	17	11	48.2	10.0	5.1	1923	New York, N. Y.
43	224720		Ga. s.	<sup>9</sup> La Honda II	9	8	31.0	8.3	4.7	1925	Seattle, Wash.
44	221730		Ga. s.	La Jota	26	15	52.2	12.5	5.7	1921	Los Angeles, Calif.
45	203191		Ga. s.	<sup>10</sup> La Mascotte IV	62	47	111.0	13.5	6.6	1906	New York, N. Y.
46	215181	LHGS	Ga. s.	La Mer	40	20	66.7	12.2	6.8	1917	Boston, Mass.
47	222228	MDQJ	Ga. s.	Ladona	61	52	70.7	20.4	10.4	1922	Rast Boothbay, Me.
48	201948		Ga. s.	<sup>11</sup> Ladrone	19	14	44.8	12.4	5.3	1905	Bristol, R. I.
49	211930		Ga. s.	<sup>12</sup> Lady Alden	31	27	49.0	15.1	4.8	1914	Koy West, Fla.
50	206990	LBHJ	Ga. s.	<sup>13</sup> Lady Bertha	48	32	77.1	14.0	6.3	1909	Bayonne, N. J.
51	207719		Ga. s.	<sup>14</sup> Lady Evelyn	19	17	45.0	10.2	5.4	1910	New York, N. Y.
52	214681		Ga. s.	Lady Fish	81	64	61.3	20.0	6.8	1916	Mareo, Fla.
53	220488		Ga. s.	Lady Helen	23	16	48.3	11.6	5.3	1920	Watervliet, N. Y.
54	223753		Ga. s.	Lady Helen	20	18	44.1	15.2	4.8	1924	Dorchester, N. J.
55	219020		Ga. s.	Lady Jane	17	16	43.6	10.0	3.9	1907	Oshkosh, Wis.
56	213229		Ga. s.	<sup>15</sup> Lady Mae	18	15	39.1	11.2	5.2	1915	Seattle, Wash.
57	209209		Ga. s.	Lady May	20	14	40.0	11.0	4.2	1909	Everett, Wash.
58	218824		Ga. s.	Lady Peggy	21	14	49.3	12.5	4.2	1907	Baltimore, Md.
59	225412		Ga. s.	Lady Susan	20	21	54.5	15.8	5.9	1926	Bay Head, N. J.
60	223281		Ga. s.	L'Alglon	33	22	63.5	12.5	5.3	1923	City Island, N. Y.
61	209514	LCGW	Ga. s.	Lanal	78	51	71.5	16.7	8.1	1912	Camden, N. J.
62	141714		Ga. s.	Lantana	16	11	42.5	13.6	4.7	1900	New York, N. Y.
63	213666		Ga. s.	L'Apache	38	33	71.8	11.9	5.7	1915	do.
64	81790		Ga. s.	<sup>16</sup> Lap Wing	18	12	43.4	11.6	4.5	1901	Beverly, Mass.
65	223463		Ga. s.	<sup>17</sup> Lapwing	65	44	65.0	16.9	6.7	1923	Keyport, N. J.
66	224020		Ga. s.	Lapwing	41	28	68.0	13.6	6.3	1924	Hemelingen, Germany
67	127535		Ga. s.	<sup>18</sup> Larocco	78	74	61.2	22.3	5.1	1901	Clinton, Conn.
68	225701		Ga. s.	Lassie	29	20	53.0	12.7	4.8	1926	Bay City, Mich.
69	225582	MGCH	Ga. s.	Laura	36	24	65.8	12.4	5.8	1926	Boston, Mass.
70	211903	LDJC	Ga. s.	<sup>19</sup> Laurel	19	18	45.3	10.9	4.1	1913	Marblehead, Mass.

<sup>1</sup> Formerly <sup>a</sup> German ga. y. Elvira.<sup>2</sup> Formerly ga. y. Elvira.<sup>3</sup> Formerly ga. y. Georgena II.<sup>4</sup> Formerly ga. y. Wistaria.<sup>5</sup> Formerly ga. y. <sup>a</sup> Bonnie Doon.<sup>6</sup> Formerly ga. y. <sup>b</sup> Padariva.<sup>7</sup> Formerly ga. y. Honey Boy<sup>8</sup> Formerly ga. y. Delta.<sup>9</sup> Formerly U. S. Navy ga. s. 3435.<sup>10</sup> Formerly ga. y. Monoweta.<sup>11</sup> Formerly ga. s. Florence W.<sup>12</sup> Formerly ga. y. La Mascotte III.<sup>13</sup> Formerly ga. y. Suzetta III.<sup>14</sup> Formerly ga. s. Ora.

Line No.	Crew	Horsepower	Name of owner	Home port	Address of owner
1	2	30	Otto G. Wildey.....	Los Angeles, Calif.....	903 North Mariposa Street.
2	2	35	Richard W. Weston.....	do.....	Santa Barbara, Calif.
3	3	125	Henry R. Dalton.....	New Bedford, Mass.....	Pocasset, Mass.
4	1	35	Jonah Jones, jr.....	Los Angeles, Calif.....	Long Beach, Calif.
5	3	45	L. F. R. Bellows.....	Detroit, Mich.....	840 Cherry Street.
6	2	35	L. S. Bressler.....	Chicago, Ill.....	1001 West Chicago Avenue.
7	3	400	Julius M. Goldenberg.....	Baltimore, Md.....	Esplanado Apartments.
8	1	35	John E. Flite.....	Philadelphia, Pa.....	Alleghany Avenue, Emerald Street.
9	2	60	F. S. Albertson.....	Los Angeles, Calif.....	1540 Figueroa Street.
10	2	120	P. A. Geler.....	Cleveland, Ohio.....	540 East One hundred and fifth Street.
11	1	60	John McHugh.....	New York, N. Y.....	Englewood, N. J.
12	2	400	S. F. Catey.....	Los Angeles, Calif.....	624 Gibbons Street.
13	2	60	Clarence L. Thompson.....	New York, N. Y.....	Port Washington, N. Y.
14	1	30	L. T. Buhtz.....	Seattle, Wash.....	4106 Stone Way.
15	1	16	Q. H. Williams.....	do.....	609 West Fortieth Street.
16	1	100	do.....	do.....	Do.
17	4	200	Winfield P. Pembroke.....	Rochester, N. Y.....	155 Dartmouth Street.
18	2	37	Joseph O. Whittemore.....	New York, N. Y.....	Hoboken, N. J.
19	2	30	Frank S. Baker.....	Tacoma, Wash.....	6620 North Eighth Street.
20	0	1,100	G. M. Dahl.....	New York, N. Y.....	60 Broadway.
21	4	28	Kemah Company (Fla.).....	Miami, Fla.....	342 North East Second Avenue.
22	6	125	Hiram W. Johnson, jr.....	San Francisco, Calif.....	Mills Building.
23	2	600	George S. Cox.....	Philadelphia, Pa.....	Cambria and Ormes Streets.
24	2	85	P. K. Hexter.....	New York, N. Y.....	Mamaroneck, N. Y.
25	1	60	John W. Horejs.....	Tacoma, Wash.....	1908 Pacific Avenue.
26	2	35	Carl C. Marts.....	Seattle, Wash.....	84 Jackson Street.
27	2	30	William Mies.....	Detroit, Mich.....	Helen Hotel.
28	2	75	Clyde C. Balston.....	New York, N. Y.....	130 West Forty-second Street.
29	6	72	E. L. King.....	St. Paul, Minn.....	Winona, Minn.
30	1	40	J. K. Parker.....	Seattle, Wash.....	3002 Fuhrman Avenue.
31	2	25	Kissimmee Navigation Co. (Fla.).....	Tampa, Fla.....	Kissimmee, Fla.
32	2	150	J. W. Elliott.....	San Diego, Calif.....	Point Loma, Calif.
33	1	40	John W. Yule.....	New York, N. Y.....	Paterson, N. J.
34	2	100	Clay Philbrick.....	Seattle, Wash.....	3511 Schubert Place.
35	6	400	L. M. Walnwright.....	New York, N. Y.....	50 Church Street.
36	1	35	William F. Herman.....	Seattle, Wash.....	4332 Fifth Avenue Northwest.
37	2	85	Egbert H. Gold.....	Chicago, Ill.....	1454 Railway Exchange Building.
38	3	400	Arthur H. Buhl.....	Detroit, Mich.....	1116 Iroquois Street.
39	2	360	W. E. S. Dyer.....	Philadelphia, Pa.....	1519 Title Building.
40	1	20	John E. Zimmermann.....	do.....	1600 Walnut Street.
41	2	50	William S. Grant, jr.....	Ellsworth, Me.....	Northeast Harbor, Me.
42	2	150	Harold L. Foss.....	Philadelphia, Pa.....	Danville, Pa.
43	1	60	R. G. Gibson.....	Seattle, Wash.....	1321 Medical and Dental Building.
44	1	95	W. W. Wilson.....	Los Angeles, Calif.....	2301 East Vernon Street.
45	5	125	William Farnum.....	New York, N. Y.....	2 Rector Street.
46	4	400	George T. Penny.....	Tampa, Fla.....	70 Ryan Street.
47	3	96	Homer Loring.....	Boston, Mass.....	468 Commonwealth Avenue.
48	3	7	Theodore E. Ferris.....	New York, N. Y.....	30 Church Street.
49	2	40	Frank E. Welles.....	Pensacola, Fla.....	Palafox Street Wharf.
50	3	80	Bertha L. Coles.....	Philadelphia, Pa.....	Bryn Mawr, Pa.
51	1	30	Willard B. Cook.....	New York, N. Y.....	33 West Fourth-second Street.
52	2	50	Thad M. Williams.....	Tampa, Fla.....	Fort Myers, Fla.
53	1	250	H. Arthur Rust.....	Tacoma, Wash.....	521 North Yakima Avenue.
54	1	35	George Spaulding.....	Philadelphia, Pa.....	Wildwood, N. J.
55	2	20	J. A. Barry.....	Milwaukee, Wis.....	530 Grand Avenue.
56	2	65	Karl Brehme.....	San Francisco, Calif.....	Hobart Building.
57	1	40	W. S. Dulmage.....	Seattle, Wash.....	925 East Pike Street.
58	2	65	William H. Teas.....	Annapolis, Md.....	Motor Route A.
59	2	75	William I. Schaffer.....	Philadelphia, Pa.....	Haverford, Pa.
60	3	450	Edward B. Roblnette.....	do.....	Chestnut Hill, Pa.
61	3	50	Harriet E. James.....	Miami, Fla.....	Cocoanut Grove, Fla.
62	1	18	William Horn.....	New York, N. Y.....	Stapleton, N. Y.
63	4	250	Carl G. Fisher.....	Miami, Fla.....	Miami Beach, Fla.
64	2	25	Philip Livingston.....	Ellsworth, Me.....	Bar Harbor, Me.
65	6	136	Sidney Rheiusteln.....	New York, N. Y.....	20 Broad Street.
66	4	250	Joseph E. Doherty.....	Boston, Mass.....	10 Hight Street.
67	1	50	Franklin D. Roosevelt.....	New York, N. Y.....	Hyde Park, N. Y.
68	1	300	J. T. Van Dorn.....	Cleveland, Ohio.....	19360 Frazier Drive.
69	2	300	Arthur N. Peck.....	New York, N. Y.....	45 Wall Street.
70	1	60	Sylvester J. Kraus.....	do.....	535 West One hundred and thirty-third Street.

13 Formerly ga. y. *a* Igloo.  
*b* Edwina.  
*a* Audwln.  
14 Formerly ga. y. *b* Irene.  
*a* Harriet II.  
15 Formerly ga. y. *b* Sueja.  
*c* Grifflnlp.

16 Formerly ga. y. Winona.  
17 Formerly ga. s. *a* Lounger III.  
*b* Anado.  
18 Formerly ga. y. *a* Chetolah.  
*b* Roamer.  
19 Formerly ga. y. Brightwood.

Line No.	Official No.	Signal letters	Rig	Name of yacht	Tonnage		Register dimensions			When built	Where built
					Gross	Net	Length	Breadth	Depth		
<b>MOTOR YACHTS—</b>											
<b>Continued</b>											
1	141813		Ga. s.	Lavinan.....	32	22	60.1	13.0	5.4	1902	Essington, Pa.....
2	222335	MDRH	Ga. s.	Lazy Lady.....	39	24	60.3	13.2	6.3	1922	Camden, N. J.....
3	223115		Ga. s.	Le Bobette.....	44	36	58.1	14.3	6.5	1923	Port Clinton, Ohio.....
4	222913		Ga. s.	Le Moine.....	19	13	49.1	10.6	4.8	1923	Quincy, Mass.....
5	212736		Ga. s.	Leda.....	21	14	58.7	11.6	4.6	1911	East Portchester, Conn.....
6	223875		Ga. s.	Leda.....	19	13	40.0	10.7	5.5	1924	Lynn, Mass.....
7	209418		Ga. s.	Leila.....	27	21	52.4	14.2	7.2	1911	Stamford, Conn.....
8	214544		Ga. s.	Leisure.....	17	12	43.2	12.4	5.0	1911	Camden, N. J.....
9	219427	LVFM	Ga. s.	Lena H.....	81	67	75.8	17.5	8.4	1919	do.....
10	210819	LORP	Ga. s.	Lenore.....	24	16	50.0	14.7	4.8	1912	Miami, Fla.....
11	215177		Ga. s.	Lenore.....	27	18	64.8	10.6	4.3	1916	Port Clinton, Ohio.....
12	15346	KDWR	Ga. s.	Leona.....	20	19	46.0	15.3	4.8	1867	Newport, R. I.....
13	215231	LHJS	Ga. s.	Leonie.....	164	111	100.0	20.7	9.8	1917	Camden, N. J.....
14	225782		Ga. s.	Leota.....	30	26	53.6	11.7	5.4	1926	Tacoma, Wash.....
15	225610		Ga. s.	Lesesne II.....	20	14	48.9	11.0	4.7	1920	Wilmington, Del.....
16	205148		Ga. s.	Lethe.....	18	15	55.3	10.0	4.7	1908	New York, N. Y.....
17	218778	MFNP	Ga. s.	Letsgo.....	51	46	60.0	15.8	5.2	1915	do.....
18	208641		Ga. s.	Lexington II.....	31	21	59.0	11.7	6.8	1911	do.....
19	222356		Ga. s.	Lezah.....	29	20	60.7	11.0	6.4	1902 <sup>2</sup>	South Boston, Mass.....
20	218300		Ga. s.	Liberty.....	20	17	47.7	12.7	4.8	1913	Babylon, N. Y.....
21	208284	LBSN	Ga. s.	Lidwina III.....	27	18	77.1	10.1	5.0	1911	New York, N. Y.....
22	223097		Ga. s.	Lillian.....	20	17	48.0	9.9	5.1	1925	Seattle, Wash.....
23	218398		Ga. s.	Lillian B.....	17	14	43.0	11.2	4.9	1913	Elizabeth, N. J.....
24	202815		Ga. s.	Lillian L.....	29	25	63.5	10.8	5.1	1906	Bascom, Ohio.....
25	225690		Ga. s.	Lillie W.....	13	9	39.0	10.5	4.5	1926	Cape May, N. J.....
26	213484	LFMJ	Ga. s.	Lismore.....	27	23	43.9	16.3	6.3	1915	Brooklyn, N. Y.....
27	216075		Ga. s.	Little Viking.....	20	14	54.6	10.4	5.2	1917	New York, N. Y.....
28	224244		Ga. s.	Llewellyn.....	19	10	42.9	13.0	3.3	1924	Barataria, La.....
29	225399		Ga. s.	Llewellyn.....	19	15	45.0	10.5	5.0	1926	Wilmington, Del.....
30	223202	MFGN	Ga. s.	Llewelyn.....	24	19	46.4	12.8	5.7	1923	Winthrop, Mass.....
31	219193	LTPB	Ga. s.	Loafalong.....	33	28	47.5	14.0	6.7	1919	Camden, N. J.....
32	225277	MFVS	Ga. s.	Loantaka.....	70	19	76.1	16.3	8.0	1925	Tarpon Springs, Fla.....
33	141435		Ga. s.	Lodona.....	25	20	48.0	14.8	6.7	1896	Port Jefferson, N. Y.....
34	209040	LODH	Ga. s.	Lodona.....	91	61	71.2	18.5	8.4	1911	Camden, N. J.....
35	218670		Ga. s.	Loiterer.....	17	13	40.2	13.4	4.6	1910	Morgan City, La.....
36	224637		Ol. s.	Loleta.....	37	25	57.5	12.2	6.8	1925	Baltimore, Md.....
37	141871		Ga. s.	Loon.....	24	15	52.0	14.0	7.5	1903	North Haven, Me.....
38	141785		Ga. s.	Loreta.....	16	11	50.0	11.0	4.0	1902	New York, N. Y.....
39	225727		Ol. s.	Loretta.....	29	20	41.2	13.1	6.7	1926	Hamden, Conn.....
40	213623	LFPC	Ga. s.	Lorowa.....	19	17	37.0	13.3	4.6	1914	Camden, N. J.....
41	209319		Ga. s.	Lorraine.....	23	19	51.6	11.0	4.9	1911	New York, N. Y.....
42	221682		Ga. s.	Los Amigos.....	11	7	32.1	12.1	4.8	1905	Oakland, Calif.....
43	210008		Ga. s.	Lotowana II.....	25	22	54.9	13.0	4.9	1912	Nyack, N. Y.....
44	222665	MDVN	Ga. s.	Lotte II.....	23	16	53.5	9.9	5.1	1912	Zenthen, Germany.....
45	206231	LBCM	Ga. s.	Lotus.....	130	88	85.0	18.3	4.2	1909	Seattle, Wash.....
46	220390		Ga. s.	Lotus.....	16	8	41.8	12.9	5.2	1917	Rocky River, Ohio.....
47	141265		Ol. s.	Louise.....	49	24	91.7	14.0	8.1	1893	Bristol, R. I.....
48	141645	KPVM	Ga. s.	Louise.....	102	73	91.3	23.0	10.2	1900	E. Boston, Mass.....
49	212492		Ga. s.	Louise.....	22	19	51.8	11.4	4.5	1908	Long Island City, N. Y.....
50	205384		Ga. s.	Louise B.....	25	19	50.6	11.4	4.6	1908	Michigan City, Ind.....
51	141276		Ga. s.	Loyal.....	45	28	68.1	19.2	7.6	1893	Brooklyn, N. Y.....
52	205853		Ga. s.	Luanna.....	17	11	38.6	14.2	5.2	1908	Bristol, R. I.....
53	223950		Ga. s.	Luanno II.....	18	12	46.2	11.6	4.4	1924	Port Clinton, Ohio.....
54	220892	MCDH	Ga. s.	Lucerno.....	90	77	80.4	17.9	9.2	1920	Camden, N. J.....
55	140703		Ga. s.	Lucille.....	19	13	64.0	9.2	4.9	1834	Bristol, R. I.....
56	203413		Ga. s.	Lucille B.....	16	13	54.8	10.0	4.3	1906	New York, N. Y.....
57	207540	LBNH	Ga. s.	Lucinda II.....	44	30	74.5	14.0	6.3	1910	Philadelphia, Pa.....
58	210504		Ga. s.	Luetta.....	9	7	32.7	10.0	3.4	1909	Detroit, Mich.....
59	225641		Ga. s.	Lura M. III.....	66	45	78.0	14.5	8.1	1926	New York, N. Y.....
60	209065	LCDP	Ga. s.	Luvina.....	51	35	75.8	13.8	6.3	1911	Bayonne, N. J.....
61	216800		Ga. s.	Lydia C.....	15	13	45.8	12.0	5.1	1908	do.....
62	219815	LWDQ	Ol. s.	LYNDONIA.....	808	331	210.2	30.1	15.8	1920	New York, N. Y.....
63	219691		Ga. s.	Lyra.....	28	15	63.1	12.8	5.9	1915	San Francisco, Calif.....
64	221667		Ga. s.	Mabel B.....	18	15	37.6	16.7	4.5	1834	do.....
65	225183		Ga. s.	Mabel G.....	29	20	63.0	12.0	5.6	1925	New York, N. Y.....
66	223725		Ga. s.	Maberhex.....	41	27	61.8	13.4	6.3	1924	do.....
67	221627		Ga. s.	Madge.....	18	16	44.2	11.4	4.5	1909	Essex, Conn.....
68	225595		Ga. s.	Madrigal.....	16	12	43.9	12.0	6.7	1926	East Boothbay, Me.....
69	214225	LGFC	Ga. s.	Magistrate.....	44	40	59.3	15.9	7.9	1916	Bristol, R. I.....
70	207683	LBPC	Ga. s.	Magnet.....	76	52	95.3	14.9	7.5	1910	Bayonne, N. J.....

<sup>1</sup> Formerly ga. y. {  
<sup>a</sup> Kathmar II.  
<sup>b</sup> Elmrlu II.  
<sup>c</sup> Carol.  
<sup>2</sup> Formerly ga. y. Osana.  
<sup>3</sup> Formerly schooner Louisa.

<sup>4</sup> Formerly ga. y. Tanguingul.  
<sup>5</sup> Formerly ga. y. Gilnockie.  
<sup>6</sup> Formerly ga. y. Speejaeks.  
<sup>7</sup> Formerly ga. y. Onward.  
<sup>8</sup> Formerly ga. y. Louisa.

Line No.	Crew	Horsepower	Name of owner	Home port	Address of owner
1	1	40	Stephen W. Milligan.....	New York, N. Y.....	Harrison, N. J.
2	3	600	Robert Wolstenholme.....	Philadelphia, Pa.....	Ritz Carlton.
3	3	120	Mark R. Hanna.....	Detroit, Mich.....	Grosse Point, Mich.
4	2	300	William H. Coverdale.....	New York, N. Y.....	66 Broadway.
5	3	65	Stephen H. Mason.....	do.....	218 West Fiftieth Street.
6	1	65	E. P. Gerhardt.....	Boston, Mass.....	Roslindale, Mass.
7	3	50	Dawn-Gerow Co. (Fla.).....	Tampa, Fla.....	St. Petersburg, Fla.
8	2	32	William Scherer.....	New York, N. Y.....	7 West Forty-fifth Street.
9	6	150	Tillinghast L. Huston.....	do.....	30 East Forty-second Street.
10	2	36	Gustavus E. Strom.....	Miami, Fla.....	Box 1034, Palm Beach, Fla.
11	2	400	Sewell L. Avery.....	Chicago, Ill.....	Evanston, Ill.
12	2	28	Roy H. Clark.....	Baltimore, Md.....	Paca and Fayette Streets.
13	3	300	Murray Guggenheim.....	New York, N. Y.....	120 Broadway.
14	1	100	Dr. S. L. Blair.....	Tacoma, Wash.....	224 South I Street.
15	2	130	Archibald M. L. du Pont.....	Wilmington, Del.....	Montchanin, Del.
16	1	30	Nine Sabbatine.....	New York, N. Y.....	281 Union Street (B.).
17	4	60	W. McMaster Mills.....	do.....	15 East Fifty-eighth Street.
18	4	60	R. M. Hollingshead.....	Philadelphia, Pa.....	Camden, N. J.
19	2	200	Edward M. Walsh.....	New York, N. Y.....	372 Hamilton Avenue (B.).
20	1	40	Mortimer W. Loowil.....	do.....	Bayside, N. Y.
21	3	300	S. B. Eagan.....	Buffalo, N. Y.....	71 Chapin Parkway.
22	1	36	Stephen Berg.....	Seattle, Wash.....	3402 Woodland Park Avenue.
23	2	28	Harry Colyer.....	Philadelphia, Pa.....	Barnegat, N. J.
24	2	30	Louis Leavitt.....	New York, N. Y.....	456 Driggs Avenue (.) B.
25	1	110	Russell L. Phillips.....	Philadelphia, Pa.....	Delaware Avenue and Walnut Street.
26	2	25	William Roos.....	New York, N. Y.....	Pelham Manor, N. Y.
27	2	300	George F. Baker, jr.....	do.....	2 Wall Street.
28	3	36	R. M. Van Wart.....	New Orleans, La.....	450 Audubon Street.
29	5	100	American Car & Foundry Co., (N. J.).....	Wilmington, Del.....	Foot East Eighth Street.
30	1	90	F. W. Merrick.....	Boston, Mass.....	Dorchester, Mass.
31	2	38	J. R. Wotherspoon.....	Philadelphia, Pa.....	6710 Anderson Street.
32	2	90	H. S. Peters.....	Tampa, Fla.....	Tarpon Springs, Fla.
33	3	50	Frederick Ludwig.....	New York, N. Y.....	Port Washington, N. Y.
34	3	100	J. Smylle Herkness.....	Philadelphia, Pa.....	Rydal, Pa.
35	3	30	Loitner Co. (La.).....	New Orleans, La.....	304 Citizens Bank Building.
36	2	200	Carlton M. Slagle.....	Cambridge, Md.....	Boulevard.
37	2	37	Charles R. Pritchard.....	Salom, Mass.....	Lynn, Mass.
38	1	35	Dr. Watson L. Savago.....	New York, N. Y.....	Marmaroneck, N. Y.
39	1	b 30	Harry E. Chellis.....	New Haven, Conn.....	Hamden, Conn.
40	1	20	Henry Harrison Lewis.....	Washington, D. C.....	Wilkins Building.
41	2	60	J. E. Packer.....	New York, N. Y.....	Hohokus, N. J.
42	2	12	Jacob Z. Goldberg.....	San Francisco, Calif.....	Mills Building.
43	2	75	A. E. Bondelari.....	Chicago, Ill.....	3100 Sheridan Road.
44	2	35	Joseph A. Shay.....	New York, N. Y.....	12 East Eighty-sixth Street.
45	3	80	Maurice McMicken.....	Seattle, Wash.....	Colman Building.
46	1	35	Martha Thomas Comstock.....	Rochester, N. Y.....	Newark, N. J.
47	4	140	E. D. Burgo.....	Los Angeles, Calif.....	Santa Ana, Calif.
48	12	80	Lawrence Andrews.....	New York, N. Y.....	55 Argyle Road (B.).
49	3	50	R. F. Jacobus.....	do.....	Ridgefield, N. J.
50	1	50	Harry K. White.....	Tampa, Fla.....	6204 River Terrace.
51	6	40	K. F. Johnson.....	New York, N. Y.....	2280 Lyon Avenue.
52	2	40	Harvey D. Cowes.....	Albany, N. Y.....	Troy, N. Y.
53	1	200	Fred A. Mabett.....	Rochester, N. Y.....	167 Court Street.
54	6	285	S. A. Lynch.....	Miami, Fla.....	Box 7.
55	2	36	William Jay Scheffelin.....	New York, N. Y.....	170 William Street.
56	2	40	Luella C. Bonert.....	do.....	Sayville, N. Y.
57	4	150	J. E. Pyles.....	Miami, Fla.....	Box 1236.
58	2	25	Carl W. Trautman.....	Grand Haven, Mich.....	Grand Rapids, Mich.
59	3	700	Consolidated Shipbuilding Corporation (N. Y.).....	Detroit, Mich.....	General Motors Building
60	2	100	Wilson P. Foss.....	New York, N. Y.....	Nyack, N. Y.
61	2	27	K. F. Johnson.....	Miami, Fla.....	West Palm Beach, Fla.
62	34	1500	Cyrus H. K. Curtis.....	Philadelphia, Pa.....	Independence Square.
63	3	150	Carl A. Henry.....	San Francisco, Calif.....	405 Sansome Street.
64	1	20	W. R. Severance.....	Los Angeles, Calif.....	800 West Adams Street.
65	2	360	E. H. R. Green.....	New York, N. Y.....	111 Broadway.
66	2	180	Herman Weiss.....	do.....	Yonkers, N. Y.
67	1	30	Eugene T. Lucas.....	Philadelphia, Pa.....	5044 Spruce Street.
68	2	25	Donald N. Gilpin.....	Southwest Harbor, Me.....	Mount Desert, Me.
69	3	80	Harold S. Vanderbilt.....	New York, N. Y.....	466 Lexington Avenue.
70	5	400	Charles T. Aldrich.....	Providence, R. I.....	230 Hope Street.

9 Formerly German ga. y. Lotte II.  
 10 Formerly ga. y. Miss Gloucester.  
 11 Formerly ga. y. Luella.  
 12 Formerly ga. y. Au Revoir.

13 Formerly ga. s. <sup>a</sup> Luneta.  
<sup>b</sup> Jane.  
 14 Formerly ga. y. Bettina III.

Line No.	Official No.	Signal letters	Rig	Name of yacht	Tonnage		Register dimensions			When built	Where built
					Gross	Net	Length	Breadth	Depth		
<b>MOTOR YACHTS—</b>											
<b>Continued</b>											
1	207423	LBMJ	Ga. s.	<sup>1</sup> Mahana	26	24	55.4	13.4	5.6	1910	Nyaak, N. Y.
2	207596		Ga. s.	<sup>1</sup> Mahapa II.	58	43	80.5	13.9	7.9	1910	Port Clinton, Ohio.
3	207255		Ga. s.	<sup>1</sup> Mahelaudor	38	21	53.0	15.3	3.9	1910	Marco, Fla.
4	223886		Ga. s.	<sup>1</sup> Maidie	18	15	41.7	10.7	4.1	1914	Norfolk, Va.
5	211133		Ga. s.	<sup>1</sup> Maid Marian	30	20	57.7	13.2	6.7	1911	Port Clinton, Ohio.
6	215313		Ga. s.	<sup>1</sup> Malko	18	13	42.4	12.0	5.5	1917	Boston, Mass.
7	224167		Ga. s.	<sup>1</sup> Malntenon	23	16	49.7	10.5	6.1	1924	Morris Heights, N. Y.
8	224679		Ga. s.	<sup>1</sup> Malabar VI.	16	12	43.9	12.0	6.7	1925	East Boothbay, Me.
9	225373		Ga. s.	<sup>1</sup> Malabar VII.	17	9	45.8	12.4	7.0	1926	Boothbay Harbor, Me.
10	216931		Ga. s.	<sup>1</sup> Mallard	16	14	41.5	9.1	4.0	1914	Grafton, Ill.
11	223305		Ol. s.	<sup>1</sup> Mamie O.	223	130	115.0	20.6	11.2	1923	Detroit, Mich.
12	214261	LGDN	Ga. s.	<sup>1</sup> Mammy	30	22	52.4	13.8	3.5	1916	Washington, N. C.
13	223797	MFLS	Ga. s.	<sup>1</sup> Manana	98	78	79.3	17.0	7.2	1924	New York, N. Y.
14	223900		Ga. s.	<sup>1</sup> Manana	30	17	56.3	15.6	7.2	1924	South Portland, Me.
15	220702	MBQW	Ga. s.	<sup>1</sup> Manchoch	88	60	104.3	14.9	8.3	1918	Mariners Harbor, N. Y.
16	212355		Ga. s.	<sup>1</sup> Mangosteem	20	11	64.5	8.9	4.9	1914	Boston, Mass.
17	220591		Ga. s.	<sup>1</sup> Manitou	30	18	60.5	10.9	3.8	1920	Bay City, Mich.
18	209854		Ga. s.	<sup>1</sup> Mapuna	17	12	46.0	11.5	5.6	1912	Los Angeles, Calif.
19	205357		Ga. s.	<sup>1</sup> Maquoit	16	15	43.4	11.2	4.4	1908	Muskegon, Mich.
20	222090	MDNT	Ga. s.	<sup>1</sup> Maradon	59	44	86.1	14.8	6.3	1922	Stamford, Conn.
21	213497	LFMN	Ga. s.	<sup>1</sup> Maraval	60	47	81.0	15.4	6.6	1915	Port Jefferson, N. Y.
22	211742		Ol. s.	<sup>1</sup> Marcheta	116	78	102.1	18.0	10.2	1913	Port Clinton, Ohio.
23	93083	KRDV	Ga. s.	<sup>1</sup> Marchioness	31	27	54.0	15.6	6.0	1900	Bristol, R. I.
24	225687		Ga. s.	<sup>1</sup> Marcia	19	13	62.6	9.0	5.5	1914	Tronton, Mich.
25	215102		Ga. s.	<sup>10</sup> Marcy	10	8	34.2	9.3	4.6	1917	Seattle, Wash.
26	209534		Ga. s.	<sup>11</sup> Margaret	22	18	44.6	11.8	5.8	1912	Salisbury, Md.
27	222094	MDNV	Ga. s.	<sup>1</sup> Margaret	24	16	45.1	11.4	5.3	1922	Tacoma, Wash.
28	222281	MDQT	Ga. s.	<sup>11</sup> Margaret	58	48	59.5	16.6	7.3	1922	Camden, N. J.
29	224296		Ga. s.	<sup>1</sup> Margaret	23	16	48.0	12.2	4.2	1924	Pittsburgh, Pa.
30	222134		Ga. s.	<sup>1</sup> Margaret II.	53	36	66.7	15.0	6.7	1922	New York, N. Y.
31	209109		Ga. s.	<sup>11</sup> Margaret 2nd.	21	19	40.8	14.4	4.4	1907	Bay Head, N. J.
32	224755		Ga. s.	<sup>1</sup> Margaret F. II.	44	30	68.4	12.5	6.8	1925	Morris Heights, N. Y.
33	210327		Ga. s.	<sup>1</sup> Margaret M.	20	13	43.6	11.0	4.4	1909	Port Clinton, Ohio.
34	215572	LHTK	Ga. s.	<sup>14</sup> Margaret O.	24	22	49.5	11.8	7.6	1915	Weymouth, Nova Scotia
35	224726		Ga. s.	<sup>1</sup> Margaret Mary	20	14	50.5	12.0	7.5	1925	Bath, Me.
36	224173		Ga. s.	<sup>1</sup> Marge	31	21	60.9	11.5	6.8	1924	City Island, N. Y.
37	225648		Ga. s.	<sup>1</sup> Margo	37	25	57.4	13.5	4.8	1926	Manitowoc, Wis.
38	92952		Ga. s.	<sup>1</sup> Marguerite	18	12	47.5	10.5	5.0	1899	Baltimore, Md.
39	206483		Ga. s.	<sup>1</sup> Mariada	24	14	61.0	13.6	5.2	1909	Bridgeton, N. J.
40	224956		Ga. s.	<sup>1</sup> Marian	9	8	30.6	8.6	4.6	1925	Seattle, Wash.
41	92711		Ga. s.	<sup>1</sup> Marie	37	25	63.0	14.2	6.4	1896	Middletown, Conn.
42	220157		Ga. s.	<sup>1</sup> Marie B. II.	19	16	47.8	11.2	5.6	1910	Wareham, Mass.
43	214009	LFWD	Ga. s.	<sup>1</sup> MARIETTE	128	123	97.6	23.7	16.2	1916	Bristol, R. I.
44	222634	MDVF	Ga. s.	<sup>1</sup> Marlette (composite)	128	87	84.9	20.4	10.0	1922	do.
45	212510	LDNJ	Ga. s.	<sup>1</sup> Marilda	53	45	79.0	16.1	6.4	1914	Greenport, N. Y.
46	221544		Ga. s.	<sup>1</sup> Marilene II.	19	13	43.6	12.0	5.4	1915	Norwalk, Conn.
47	225225		Ga. s.	<sup>1</sup> Marilyn	23	17	50.1	14.2	6.6	1925	East Boothbay, Me.
48	221291		Ga. s.	<sup>14</sup> Mariner	57	34	83.1	14.2	6.6	1920	Neponset, Mass.
49	222503		Ga. s.	<sup>1</sup> Mariner	94	44	93.0	23.8	11.0	1922	Essex, Mass.
50	224973		Ga. s.	<sup>1</sup> Mariner	29	24	58.2	12.5	5.4	1913	Bay City, Mich.
51	225548		Ga. s.	<sup>1</sup> Marinette II.	49	33	73.6	15.0	6.6	1926	New York, N. Y.
52	224976		Ga. s.	<sup>1</sup> Marion II.	27	18	47.8	11.0	6.2	1925	Neponset, Mass.
53	222005		Ol. s.	<sup>16</sup> Marionetta	80	54	104.3	14.9	8.3	1917	do.
54	223476	MFIW	Ga. s.	<sup>1</sup> Mariposa	83	70	73.2	17.1	8.1	1923	Camden, N. J.
55	92590		Ga. s.	<sup>1</sup> Mariquita	18	15	41.0	13.6	7.4	1889	South Boston, Mass.
56	205959	KWTG	Ga. s.	<sup>17</sup> Marj. III.	85	46	104.3	15.4	8.2	1908	do.
57	213977	LFVP	Ga. s.	<sup>18</sup> Marjce	22	20	51.8	14.4	8.6	1916	Bristol, R. I.
58	214994		Ga. s.	<sup>19</sup> Marjelle	37	20	61.5	14.7	4.5	1917	Bay City, Mich.
59	207773		Ga. s.	<sup>1</sup> Marjorie E.	18	13	44.9	10.4	5.0	1910	Atlantic City, N. J.
60	225300		Ga. s.	<sup>1</sup> Marjorie M.	12	9	37.6	8.4	4.6	1917	Portsmouth, N. H.
61	212511	LDNK	Ga. s.	<sup>1</sup> Marold	35	24	97.0	12.5	4.5	1914	Port Clinton, Ohio.
62	214285		Ga. s.	<sup>1</sup> Marpessa	17	12	49.9	10.1	5.8	1916	Camden, N. J.
63	225692		Ga. s.	<sup>1</sup> Marpessa	70	48	74.0	15.1	7.5	1926	New York, N. Y.
64	224846		Ga. s.	<sup>1</sup> Marroy	20	14	43.7	11.8	4.6	1925	Watervliet, N. Y.

<sup>1</sup> Formerly ga. y. Kelpie II.<sup>2</sup> Formerly ga. y. Kennesaw.<sup>3</sup> Formerly U. S. Navy ga. s. 2594.<sup>4</sup> Formerly ga. y. Leonor II.<sup>5</sup> Formerly ga. s. Topaz.<sup>6</sup> Formerly U. S. Navy S. C. No. 434.<sup>7</sup> Formerly ga. y. {<sup>a</sup> Florence Maul.<sup>7</sup> Formerly ga. y. {<sup>b</sup> C. C. C. III.<sup>8</sup> Formerly ga. s. Sasqua.<sup>8</sup> Formerly ga. s. {<sup>a</sup> Aeldgytha.<sup>8</sup> Formerly ga. y. {<sup>b</sup> Swastika.<sup>8</sup> Formerly ga. y. {<sup>c</sup> Centaur.<sup>10</sup> Formerly ga. y. Nollie B.<sup>11</sup> Formerly ga. s. {<sup>a</sup> Lugeo II.<sup>11</sup> Formerly ga. s. {<sup>b</sup> Almax II.<sup>11</sup> Formerly ga. s. {<sup>c</sup> Elizabeth.



Line No.	Crew	Horsepower	Name of owner	Home port	Address of owner
1	1	35	William V. Campbell	New York, N. Y.	Yonkers, N. Y.
2	2	150	Henry A. Morss	Boston, Mass.	201 Devonshire Street.
3	3	70	H. S. Mills	Miami, Fla.	Miami Beach, Fla.
4	1	40	J. W. Power	Seattle, Wash.	4700 Sixth Avenue NE.
5	3	40	C. C. Winningham	Detroit, Mich.	230 General Motors Building.
6	1	35	William Bross Lloyd	Chicago, Ill.	30 North Dearborn Street.
7	2	300	Harold S. Vanderbilt	New York, N. Y.	466 Lexington Avenue.
8	1	20	John G. Alden	Newport, R. I.	Sakonnet, R. I.
9	2	8	do	Boston, Mass.	148 State Street.
10	1	30	W. L. Baggerman	St. Louis, Mo.	
11	3	360	Robert Onkman	Detroit, Mich.	512 Union Trust Building.
12	1	19	Edmund Heard	Boston, Mass.	20 Lonsburg Square.
13	7	180	W. R. Seigle	New York, N. Y.	Madison Avenue and Forty-first Street.
14	2	40	George Upton	Salem, Mass.	Marblehead, Mass.
15	7	440	Clarence H. Mackay	New York, N. Y.	253 Broadway.
16	2	400	W. Cameron Forbes	Boston, Mass.	Westwood, Mass.
17	2	60	H. A. DeVry	Chicago, Ill.	4836 North Ashland Avenue.
18	2	30	D. L. Newton	Los Angeles, Calif.	Fullerton, Calif.
19	2	24	Oscar B. Redrow	Philadelphia, Pa.	Camden, N. J.
20	5	400	Louis R. Davidson	Buffalo, N. Y.	403 White Building.
21	4	100	Jeanette Dwight Bliss	New York, N. Y.	9 East Sixty-eighth Street.
22	7	400	R. M. Hollingshead	Philadelphia, Pa.	Riverton, N. J.
23	3	40	D. H. Conkling	Miami, Fla.	West Palm Beach, Fla.
24	1	200	Eugene A. Smith	Washington, D. C.	1413 Eye Street, NW.
25	2	25	Marlon R. Cummings	Seattle, Wash.	711 White Building.
26	1	125	Irene S. Reed	do	Do.
27	1	50	C. S. Bakes	Tacoma, Wash.	801 North G Street.
28	3	74	C. W. Kotcher	Detroit, Mich.	2137 Gratiot Avenue.
29	2	60	H. N. Snavelly	Pittsburgh, Pa.	1030 Chisletts Street.
30	4	300	Alonzo Roberson	Cape Vincent, N. Y.	Thousand Island Park, N. Y.
31	2	30	Annanah G. Wilbert	Philadelphia, Pa.	Forked River, N. J.
32	2	600	L. P. Fisher	Detroit, Mich.	Cadillac Motor Co.
33	1	25	George H. Martz	do	New Baltimore, Mich.
34	2	50	William J. Rooks	Providence, R. I.	Warwick, R. I.
35	2	12	John Bossert	New York, N. Y.	Brooklyn, N. Y.
36	5	1, 200	Max Becher	do	Do.
37	2	260	B. A. Massee	Chicago, Ill.	360 North Michigan Avenue.
38	2	30	Dr. Frank J. Doyle	Baltimore, Md.	1616 Eutaw Place.
39	3	20	Albarus Phillips	Cambridge, Md.	
40	1	35	G. W. Wiley	Seattle, Wash.	Metropolitan National Bank Building.
41	8	60	B. S. D'Antoni	New Orleans, La.	341 Camp Street.
42	1	50	Julius F. Branzinger	Bridgeport, Conn.	Fairfield, Conn.
43	11	100	Jacob F. Brown	Boston, Mass.	273 Summer Street.
44	0	160	do	do	Do.
45	4	70	Harry F. Hubers	New York, N. Y.	131 East Eighty-third Street.
46	1	80	J. H. Harris	do	1560 Broadway.
47	2	35	Herbert E. Easton	Providence, R. I.	255 Hope Street.
48	4	460	Ralf Richardson	New York, N. Y.	260 Fifth Avenue.
49	5	46	John Barrymore	Los Angeles, Calif.	Ambassador Hotel.
50	1	60	Hugh H. Miller	New York, N. Y.	225 Twenty-fifth Street (B.).
51	4	600	Consolidated Shipbuilding Corporation (N. Y.).	do	Morris Heights, N. Y.
52	4	470	J. O. Wells	Grand Haven, Mich.	St Joseph, Mich.
53	3	440	Frederick C. Rowle	New London, Conn.	Salem, Conn.
54	6	160	George D. Rosengarten	Philadelphia, Pa.	Malvern, Pa.
55	2	30	Henry Reimers	New York, N. Y.	147 East Eighty-fourth Street.
56	8	300	J. H. Oberfield	Chicago, Ill.	
57	2	20	Edward W. Goss	New London, Conn.	Waterbury, Conn.
58	4	80	Charles P. Boyd	Philadelphia, Pa.	136 Chestnut Street.
59	1	12	Frederick McCormick	do	Wilkes-Barre, Pa.
60	2	100	L. A. Macomber	Seattle, Wash.	Wilsonian Apartments, North Forty-seventh and University Way.
61	6	250	L. K. Liggett	Boston, Mass.	63 Leon Street.
62	1	30	Robert P. Breese	Miami, Fla.	Palm Beach, Fla.
63	4	200	New York Yacht, Launch & Engine Co. (N. Y.).	New York, N. Y.	Morris Heights, N. Y.
64	2	130	Edward L. Brooks	Cincinnati, Ohio	Wyoming, Ohio.

<sup>12</sup> Formerly <sup>a</sup> Snug.  
<sup>b</sup> Rene.  
<sup>13</sup> Formerly ga. s. Aeolus.  
<sup>14</sup> Formerly British ga. y. Margaret O.  
<sup>15</sup> Formerly ga. y. Ensign II.  
<sup>a</sup> U. S. S. S. C. 257.  
<sup>16</sup> Formerly <sup>b</sup> ga. s. Bat.  
<sup>c</sup> ga. y. Tip.

<sup>17</sup> Formerly ga. s. Tonlwha.  
<sup>a</sup> Zilph.  
<sup>18</sup> Formerly ga. s. <sup>b</sup> Iris.  
<sup>c</sup> Dolly Bowen.  
<sup>19</sup> Formerly ga. s. <sup>a</sup> Corlew II.  
<sup>b</sup> Scout.

Line No.	Official No.	Signal letters	Rig	Name of yacht	Tonnage		Register dimensions			When built	Where built
					Gross	Net	Length	Breadth	Depth		
<b>MOTOR YACHTS—</b>											
<b>Continued</b>											
1	100469	KHDC	Ga. s.	<sup>1</sup> Mars	22	20	45.5	16.5	4.4	1886	Bayport, N. Y.
2	212515		Ga. s.	Mars	10	7	35.0	9.6	4.1	1914	Dockton, Wash.
3	214386		Ga. s.	<sup>2</sup> Marsyl	21	17	53.1	10.4	3.9	1916	Salisbury, Md.
4	216934		Ga. s.	Martha	30	28	58.3	16.0	5.9	1907	San Francisco, Calif.
5	221422		Ga. s.	Martha	16	12	37.4	11.1	5.5	1921	Seattle, Wash.
6	223368		Ga. s.	<sup>3</sup> Mary	29	20	68.6	12.5	5.3	1918	East Greenwich, R. I.
7	224335		Ga. s.	Mary	22	12	41.7	16.2	6.2	1924	East Boothbay, Me.
8	200877		Ga. s.	Mary M.	29	23	58.6	12.2	3.8	1904	Sharptown, Md.
9	215850		Ga. s.	Mary Alice II	18	15	47.4	11.0	5.8	1910	Wells, Mich.
10	201708		Ga. s.	<sup>4</sup> Mary Ann	18	14	54.6	10.5	5.3	1905	New York, N. Y.
11	210659	LCQG	Ga. s.	<sup>5</sup> Mary Ann	64	43	66.0	16.7	8.1	1912	Camdon, N. J.
12	220342		Ga. s.	Mary Ann	38	25	60.8	14.0	5.8	1920	Beaumont, Tex.
13	222410	MDRV	Ga. s.	<sup>6</sup> Mary D.	32	27	50.5	16.0	6.7	1922	Island Heights, N. J.
14	224290		Ga. s.	<sup>6</sup> Mary D.	31	21	53.0	13.0	6.4	1924	Bayonne, N. J.
15	211909	LDJG	Ga. s.	<sup>7</sup> Mary Dear	57	52	51.8	18.2	3.1	1913	Miami, Fla.
16	222883		Ga. s.	Maryellen	34	30	47.4	15.0	5.3	1922	New York, N. Y.
17	224590		Ga. s.	Mary Jane	39	26	62.8	12.5	6.2	1925	North East, Md.
18	225484	MBGQ	Ga. s.	<sup>8</sup> Mary Rose	20	18	55.2	14.2	9.3	1926	Bristol, R. I.
19	222594		Ga. s.	<sup>8</sup> Mary Steele	29	22	50.7	13.4	4.0	1906	Morehead City, N. C.
20	221443		Ga. s.	<sup>9</sup> Mary E. Gully	80	72	104.3	14.9	8.3	1918	Jacksonville, Fla.
21	214039	LFWP	Ga. s.	<sup>10</sup> Marylin III	17	13	55.0	9.0	4.5	1916	Stamford, Conn.
22	222952	MFCG	Ga. s.	<sup>11</sup> Marylin IV	59	51	62.2	16.5	7.3	1923	Camden, N. J.
23	220726		Ga. s.	Masquerader	135	118	79.7	21.8	7.0	1920	College Point, N. Y.
24	221465	MDBK	Ga. s.	Mate-O-Mine	22	17	53.9	11.0	4.9	1921	Milwaukee, Wis.
25	203166		Ga. s.	<sup>12</sup> Mathilde	16	14	46.0	10.5	4.8	1905	Philadelphia, Pa.
26	224957		Ga. s.	Matineus	16	11	44.1	12.5	6.9	1925	Thomaston, Me.
27	203369		Ga. s.	Maud F.	40	27	65.8	13.8	5.8	1909	Seattle, Wash.
28	203518		Ga. s.	<sup>13</sup> Maudelsa	45	35	53.2	18.1	4.0	1906	Tottenville, N. Y.
29	222229	MDQK	Ga. s.	<sup>14</sup> Mauna Loa II	20	13	58.9	10.6	5.3	1922	Boston, Mass.
30	210860	LCSE	Ga. s.	Mavlet	24	20	51.5	11.2	5.9	1912	Port Chester, N. Y.
31	204387	KWGJ	Ga. s.	Mavourneen	24	19	51.0	11.6	8.0	1907	New Haven, Conn.
32	92518		Ga. s.	May	43	33	80.0	16.0	5.0	1893	Bordentown, N. J.
33	223678		Ga. s.	May	31	21	60.9	11.5	6.8	1924	City Island, N. Y.
34	224688	MFSG	Ga. s.	May	17	14	43.3	14.6	4.6	1908	Toms River, N. J.
35	214834		Ga. s.	May W.	19	13	48.2	11.2	4.6	1910	New Orleans, La.
36	223991		Ga. s.	May Lou	8	7	33.8	8.4	2.7	1924	Kirkland, Wash.
37	223055		Ga. s.	Maya	27	13	56.4	12.5	5.3	1923	Quincy, Mass.
38	218227		Ga. s.	<sup>15</sup> Mecox	20	13	51.8	11.0	5.5	1917	Morris Heights, N. Y.
39	220844	MCDJ	Ga. s.	Medbet	26	5	47.6	11.1	4.7	1920	Fort Myers, Fla.
40	225639	MGDB	Ol. s.	Megldis	70	46	73.8	20.6	10.0	1926	Essex, Mass.
41	213936	LFTV	Ga. s.	<sup>16</sup> Memory	22	20	51.0	14.4	8.6	1916	Bristol, R. I.
42	218085	LRDJ	Ga. s.	<sup>17</sup> Memory	36	28	62.5	11.3	4.9	1919	do.
43	222307		Ga. s.	Memory	18	14	41.6	10.5	5.2	1922	Seattle, Wash.
44	224670		Ga. s.	Memory	31	21	53.0	13.0	6.4	1925	Bayonne, N. J.
45	225710		Ol. s.	Memory II	39	27	57.7	14.0	6.1	1926	do.
46	222604	MDNK	Ga. s.	<sup>18</sup> Merdonia	181	123	90.0	20.0	11.5	1922	Neponset, Mass.
47	207619		Ga. s.	Merdrud	19	17	48.0	11.4	5.3	1910	New York, N. Y.
48	203233		Ga. s.	Mermaid	58	50	62.8	16.0	5.2	1906	Port Jefferson, N. Y.
49	210110		Ga. s.	<sup>19</sup> Mernet II	38	26	55.0	13.6	6.8	1912	Port Clinton, Ohio
50	212048		Ga. s.	Merry Mac	31	21	59.6	11.5	7.4	1909	Menasha, Wis.
51	221923		Ol. s.	Merry Ripple	33	23	50.2	12.5	5.5	1925	Manitowoc, Wis.
52	221554	MDCB	Ga. s.	<sup>20</sup> Messenger	18	14	48.0	10.0	4.5	1921	Milwaukee, Wis.
53	211893		Ga. s.	Me Too	18	15	50.0	11.4	5.8	1913	Dames Point, Fla.
54	208497		Ga. s.	Me Too III	23	21	50.0	12.0	5.5	1910	Muskegon, Mich.
55	222273	MDQV	Ga. s.	Michabo	87	59	82.3	21.5	9.6	1922	Thomaston, Me.
56	207736		Ga. s.	<sup>21</sup> Mignon	51	30	74.1	13.7	6.8	1910	Boston, Mass.
57	205510		Ga. s.	<sup>22</sup> Miljess II	17	12	32.0	10.0	3.7	1907	Morris Heights, N. Y.
58	221337		Ga. s.	Mildura	18	15	46.8	13.6	6.6	1921	San Diego, Calif.
59	92300	KJTR	Ga. s.	Milicete	27	26	52.0	16.4	6.9	1890	Boston, Mass.
60	220801	MCFB	Ga. s.	<sup>23</sup> Mimi B. III	93	51	76.8	18.5	8.4	1920	Miami, Fla.
61	127517	KQRV	Ga. s.	<sup>24</sup> Mindoro	44	38	51.9	17.0	8.1	1900	New York, N. Y.
62	224768		Ga. s.	Mingo (composite)	24	16	48.9	13.0	4.8	1918	do.
63	225098		Ga. s.	Minomar	18	12	46.0	10.5	5.3	1925	Morris Heights, N. Y.
64	214335		Ga. s.	<sup>25</sup> Minx	25	20	50.5	12.2	6.5	1916	New York, N. Y.
65	211984	LDJQ	Ga. s.	Mione	32	26	54.2	13.4	5.9	1911	Bayhead, N. J.
66	93016		Ga. s.	Mirage	30	21	75.5	10.6	7.6	1900	Bristol, R. I.
67	209828		Ga. s.	<sup>26</sup> Miramar	96	91	87.0	17.0	6.6	1912	Manitowoc, Wis.
68	212358		Ga. s.	<sup>27</sup> Miramar	24	16	45.4	11.3	5.7	1914	Seattle, Wash.
69	207387	LBKW	Ga. s.	MIRAMAR	108	72	100.5	17.1	8.5	1910	New York, N. Y.

<sup>1</sup> Formerly ga. y. Ibis.  
<sup>2</sup> Formerly ga. y. Little Ale.  
<sup>3</sup> Formerly U. S. Q. M. C. ga. s. Robert C. Llewellyn.  
<sup>4</sup> Formerly ga. y. Edmee.  
<sup>5</sup> Formerly ga. s. Calabash.  
<sup>6</sup> Formerly ga. y. Anclote.  
<sup>7</sup> Formerly ga. s. Wo Go.

<sup>8</sup> Formerly Coast Guard ga. s. Caroline.  
<sup>9</sup> Formerly U. S. Navy S. C. 207.  
<sup>10</sup> Formerly ga. y. Ellthro II.  
<sup>11</sup> Formerly ga. s. Emeska.  
<sup>12</sup> Formerly ga. y. Hazel.  
<sup>13</sup> Formerly ga. y. Althea.  
<sup>14</sup> Formerly ga. y. Sheerness.

Line No.	Crew	Horsepower	Name of owner	Home port	Address of owner
1	2	40	O. B. Kline	Miami, Fla.	2013 Northwest Fourth Street.
2	1	12	C. J. Brobeck	Tacoma, Wash.	715 North J Street.
3	1	150	Sylvanus Stokes, jr.	Washington, D. C.	2520 Massachusetts Avenue NW.
4	2	45	W. G. Lane	Los Angeles, Calif.	Lane Mortgage Building.
5	1	24	D. R. Fisher	Seattle, Wash.	Care Fisher Flouring Mills.
6	4	400	Daniel Schafferman	New York, N. Y.	8420 Twentieth Avenue (B.).
7	2	16	Henry C. Rowland	Boothbay, Me.	South Bristol, Me.
8	2	28	Eppa L. Dodson	Washington, D. C.	608 B. Street, Southwest.
9	1	40	F. S. Slifer	Philadelphia, Pa.	Glenside, Pa.
10	1	180	Vincent Gerahy	Baltimore, Md.	116 East Pratt Street.
11	4	170	J. B. Thompson	Philadelphia, Pa.	Atlantic City, N. J.
12	2	50	J. C. Stedman	Port Arthur, Tex.	Beaumont, Tex.
13	2	42	Chas. K. Haddon	Philadelphia, Pa.	Haddonfield, N. J.
14	3	80	Pacific American Fisheries (Me.)	Seattle, Wash.	Bellingham, Wash.
15	1	30	P. J. Morgan	Cleveland, Ohio.	Care Morgan Lithograph Co.
16	4	250	J. C. McKallip, jr.	Houston, Tex.	332 Humble Building.
17	2	90	Philip F. Du Pont	Philadelphia, Pa.	Fairville, Pa.
18	3	60	Harold W. Brooks	New York, N. Y.	Southampton, L. I., N. Y.
19	1	60	Richmond Cedar Works (Va.)	Newport News, Va.	Richmond, Va.
20	5	300	Martin H. Ryan	New York, N. Y.	145 Liberty Street.
21	1	250	Philip W. Russell	do.	Scarsdale, N. Y.
22	3	74	Frederick Pope	do.	60 Broadway.
23	7	160	Caleb S. Bragg	Miami, Fla.	Palm Beach, Fla.
24	3	300	L. H. Piper	do.	Miami Beach, Fla.
25	1	25	Frederick M. Leonard	Philadelphia, Pa.	119 South Fourth Street.
26	1	20	George G. Sears	Boston, Mass.	426 Beacon Street.
27	2	75	Edwin De Lay Burge	Los Angeles, Calif.	Santa Ana, Calif.
28	2	100	George C. Shackelford	Miami, Fla.	Box 332.
29	2	300	Harriett P. James	New York, N. Y.	99 John Street.
30	2	40	Henry S. Hutchinson	New Bedford, Mass.	Bay View, Mass.
31	1	25	C. R. Schmick	Los Angeles, Calif.	Pasadena, Calif.
32	3	75	J. Holmes Longstreet	Philadelphia, Pa.	Bordentown, N. J.
33	3	870	Norman S. Joachim	New York, N. Y.	501 Caton Avenue (B.).
34	2	30	Armory L. Haskell	Perth Amboy, N. J.	Middletown, N. J.
35	2	50	B. J. Walle	New Orleans, La.	523 Gravier Street.
36	1	18	S. D. Peterson	Seattle, Wash.	2408 North Fortieth Street.
37	2	80	William W. Wilson	Boston, Mass.	79 Milk Street.
38	2	150	Ancell H. Ball	New York, N. Y.	372 Fifth Avenue.
39	2	90	M. R. Kellum	Tampa, Fla.	Fort Myers, Fla.
40	6	67	Richard T. Crane	Gloucester, Mass.	Ipswich, Mass.
41	4	30	Bancroft C. Davis	Washington, D. C.	2410 Wyoming Avenue NW.
42	3	550	Frederick E. Kingston	New Haven, Conn.	Short Beach, Conn.
43	1	50	Arthur Barth	Seattle, Wash.	Billings, Mont.
44	2	80	A. E. Fitkin	New York, N. Y.	8 Remsen Street (B.).
45	2	188	do.	do.	do.
46	8	250	Fred C. Merry	do.	70 West Fortieth Street.
47	3	40	George H. Walker	Boston, Mass.	1106 Boylston Street.
48	4	60	George L. Shearer	New York, N. Y.	45 Wall Street.
49	5	50	Joseph N. Willcutt	Boston, Mass.	140 Summer Street.
50	2	58	George C. Faucett	Mobile, Ala.	Northport, Ala.
51	2	100	R. S. Ripple	Chicago, Ill.	134 Scuth La Salle Street.
52	3	550	Charles Ringling	Tampa, Fla.	Sarasota, Fla.
53	1	7	R. R. Moon	Boston, Mass.	280 East Dover Street.
54	1	40	Hans B. Larsen	Grand Haven, Mich.	Manistee, Mich.
55	5	80	Floyd L. Carlisle	New York, N. Y.	Great Neck, N. Y.
56	5	100	William Clippert	Detroit, Mich.	6680 Michigan Avenue.
57	1	20	Sig L. Adler	New York, N. Y.	45 East Seventeenth Street.
58	1	50	Claude G. Putnam	Los Angeles, Calif.	Glendale, Calif.
59	3	25	Placidia H. Edwards	Reedville, Va.	Lilian, Va.
60	4	280	John Bossert	New York, N. Y.	1335 Grand Street.
61	5	50	Henry H. Harris	Boston, Mass.	Brookline, Mass.
62	2	50	George A. Barnhart	Baltimore, Md.	1103 West Saratoga Street.
63	1	360	I. E. Schilling	Miami, Fla.	125 Northeast Sixth Street.
64	1	37	Freeman Ford	Los Angeles, Calif.	Pasadena, Calif.
65	2	35	Elwin R. Clark	Bangor, Me.	Corinna, Me.
66	4	120	Dominick A. Trotta	New York, N. Y.	New Rochelle, N. Y.
67	7	100	Howard E. Coffin	Brunswick, Ga.	Sapelo, Ga.
68	1	37	Harry Fisher	Tacoma, Wash.	705 North G Street.
69	7	200	W. B. Armstrong	New York, N. Y.	New Rochelle, N. Y.

<sup>15</sup> Formerly ga. y. <sup>a</sup> One Thirty.  
<sup>b</sup> Mycelma II.  
<sup>16</sup> Formerly ga. y. Black Duck.  
<sup>17</sup> Formerly ga. s. <sup>a</sup> Mary Ann.  
<sup>b</sup> Fox.  
<sup>18</sup> Formerly ga. s. Caritas.  
<sup>19</sup> Formerly ga. y. <sup>a</sup> Dolph II.  
<sup>b</sup> Content.

<sup>20</sup> Formerly ga. y. Deedee.  
<sup>21</sup> Formerly ga. y. Milwin.  
<sup>22</sup> Formerly ga. y. Clisade.  
<sup>23</sup> Formerly ga. y. Boomerang IV.  
<sup>24</sup> Formerly ga. y. Cacique.  
<sup>25</sup> Formerly ga. y. Neaugar.  
<sup>26</sup> Formerly ga. y. Marigold.  
<sup>27</sup> Formerly ga. y. Vamoose.

Line No.	Official No.	Signal Letters	Rig	Name of yacht	Tonnage		Register dimensions			When built	Where built
					Gross	Net	Length	Breadth	Depth		
<b>MOTOR YACHTS—</b>											
<b>Continued</b>											
1	204048	KWBS	Ga. s.	Mischief	19	13	50.8	12.7	7.2	1907	Boston, Mass.
2	206944		Ga. s.	Missabe	17	15	42.5	11.2	4.6	1909	Port Clinton, Ohio
3	215462		Ga. s.	Missawit	41	36	64.1	14.4	6.4	1917	Seattle, Wash.
4	204152	KWCQ	Ga. s.	Miss Donuts	57	22	85.5	12.6	8.5	1907	New York, N. Y.
5	225478		Ga. s.	Miss Hattie	16	11	40.3	10.8	5.3	1926	Turners Station, Md.
6	219148		Ga. s.	Miss Liberty	21	17	50.8	11.0	5.0	1918	Milwaukee, Wis.
7	220525		Ga. s.	Miss Liberty II	33	22	61.8	12.0	5.8	1920	do.
8	225586		Ol. s.	Miss Madruga	17	11	40.2	10.9	6.1	1926	San Diego, Calif.
9	215376		Ga. s.	Miss Marilyn II	21	14	55.0	10.0	5.0	1917	Sibley, Mich.
10	220666		Ga. s.	Miss Mixit	30	18	65.7	11.0	5.8	1920	San Francisco, Calif.
11	225686		Ga. s.	Miss Virginia	19	15	45.0	10.5	5.0	1926	Wilmington, Del.
12	221472	MDBC	Ga. s.	Misroe	43	28	67.2	18.1	6.3	1921	Salisbury, Md.
13	224671		Ga. s.	Mistral	22	17	52.0	11.0	4.9	1925	Milwaukee, Wis.
14	221196	MCRH	Ga. s.	Moana	77	52	89.0	15.0	7.4	1921	East Greenwich, R. I.
15	221324		Ga. s.	Moana	14	11	38.0	9.5	4.4	1921	Seattle, Wash.
16	223272	MFHB	Ol. s.	Moby Dick	198	149	106.8	24.8	10.0	1923	Wilmington, Del.
17	206628	LBFQ	Ga. s.	Mohawk (composite)	20	20	49.9	11.0	9.2	1909	Baltimore, Md.
18	218513		Ga. s.	Mohawk	46	38	57.2	15.2	5.6	1912	Tonawanda, N. Y.
19	220296		Ga. s.	Mohawk	17	16	38.0	10.0	4.4	1911	West De Pere, Wis.
20	221537		Ga. s.	Mohawk	17	11	45.8	10.8	4.3	1921	Hamilton, Ontario
21	224445		Ga. s.	Mohawk	22	14	48.3	13.0	4.5	1925	Havre de Grace, Md.
22	208660		Ga. s.	Mollie	16	14	43.2	11.3	6.9	1911	Stamford, Conn.
23	219641		Ga. s.	Mollie O. II	63	51	60.4	19.0	5.3	1920	Miami, Fla.
24	207647		Ga. s.	Mollilou	18	18	46.5	14.0	6.2	1910	San Francisco, Calif.
25	222755		Ga. s.	Molly II	18	14	50.7	10.0	5.8	1923	New York, N. Y.
26	204137		Ga. s.	Monarch	22	20	49.5	11.6	6.4	1907	New Haven, Conn.
27	127549	KQWR	Ga. s.	Monataka	26	23	50.2	15.4	6.7	1901	Boston, Mass.
28	213535	LFMW	Ga. s.	Monceka	28	22	57.5	11.9	5.6	1915	Neponset, Mass.
29	93052	KQDT	Ga. s.	Monsoon	18	18	40.7	14.7	4.6	1900	Brunswick, Ga.
30	202790	KVFJ	Ga. s.	Morjan	84	63	84.2	18.6	7.2	1906	New York, N. Y.
31	215959		Ga. s.	Morning Star III	21	14	50.5	11.6	5.5	1917	Port Townsend, Wash.
32	225472		Ol. s.	Mu-1	19	15	45.0	10.5	5.0	1926	Wilmington, Del.
33	216100		Ga. s.	Muab	24	16	40.7	14.0	5.7	1918	Roselle, N. J.
34	210923		Ga. s.	Muirmaid V	31	25	55.9	14.0	5.5	1917	Red Bank, N. J.
35	204130		Ga. s.	Muricl	40	34	65.2	14.0	6.3	1907	Long Island City, N. Y.
36	223165		Ga. s.	Muroma	44	36	58.1	14.3	6.5	1923	Port Clinton, Ohio
37	225649		Ga. s.	Muskeeta	37	22	65.7	13.5	7.0	1926	East Boothbay, Me.
38	223099		Ga. s.	Muttchum	27	18	55.4	12.3	5.3	1924	Rochester, N. Y.
39	219114		Ga. s.	Mutual	47	42	49.6	14.9	5.2	1919	Patchogue, N. Y.
40	223197		Ga. s.	Mycelma III	19	13	49.7	11.5	4.6	1923	Camden, N. J.
41	111017		Ga. s.	My Gypsy	32	27	69.0	12.0	5.7	1863	Boston, Mass.
42	221065		Ga. s.	My Jo	24	21	41.6	15.2	3.3	1920	Port Orange, Fla.
43	213579		Ga. s.	Myrtle	21	15	40.8	11.7	6.3	1915	Elizabeth City, N. C.
44	225080	MFTN	Ga. s.	Myrtle D	78	53	104.6	14.7	7.9	1917	Wilmington, Del.
45	215183		Ga. s.	Mystery	20	14	61.4	9.5	5.0	1917	New York, N. Y.
46	220208	MFRC	Ga. s.	Mystic	41	28	77.2	13.0	6.0	1920	do.
47	211144		Ga. s.	Nadla	20	13	43.4	12.2	4.5	1913	South Jacksonville, Fla.
48	223375	MFHN	Ga. s.	Nadjezda	35	27	47.1	14.2	4.3	1923	Salisbury, Md.
49	224879		Ga. s.	Nadji	26	14	50.5	12.0	7.5	1925	Bath, Me.
50	225549		Ga. s.	Nalad	12	10	35.7	9.4	5.0	1926	Bellingham, Wash.
51	206504		Ga. s.	Nais	19	14	45.5	11.4	5.5	1909	Manitowoc, Wis.
52	222644		Ga. s.	NALDNAH II	57	49	61.1	14.1	4.0	1922	Jeffersonville, Ind.
53	214667		Ga. s.	Namni	34	28	56.8	13.0	5.9	1917	New York, N. Y.
54	211445		Ga. s.	Nan C	19	15	41.7	12.7	4.9	1913	Atlantic City, N. J.
55	92285		Ga. s.	Nancy	18	17	41.2	14.8	5.0	1888	Mystic, Conn.
56	224566		Ga. s.	Nancy Earle	23	17	49.8	13.5	7.8	1925	Wiscasset, Me.
57	222267		Ga. s.	Nanette	22	17	52.0	11.0	4.9	1922	Milwaukee, Wis.
58	213305	LFKV	Ga. s.	Naniu	59	47	74.6	16.0	7.6	1915	Boston, Mass.
59	202270		Ga. s.	Naoma	30	23	53.4	12.0	5.6	1905	do.
60	225004		Ga. s.	Nargoork	10	8	32.5	9.2	3.4	1900	Norfolk, Va.
61	207364		Ga. s.	Narmada	66	52	90.0	15.6	8.4	1910	Detroit, Mich.
62	223765	MFLN	Ga. s.	Naroca	90	51	92.0	19.0	7.5	1924	Morris Heights, N. Y.
63	222160	MDPQ	Ga. s.	Narwhal	30	18	51.7	12.3	5.4	1922	Bayonne, N. J.
64	224609		Ga. s.	Nashira	74	60	75.5	14.5	6.3	1925	Morris Heights, N. Y.
65	222227		Ga. s.	Natalie	20	14	44.0	11.3	5.7	1922	Salem, N. J.
66	222690	MDVW	Ga. s.	Natalon	79	54	104.3	14.0	8.3	1917	Brooklyn, N. Y.
67	206284		Ga. s.	Natoma	32	29	59.0	13.7	7.0	1909	Greenwich, Conn.

<sup>1</sup> Formerly ga. y. Yaqul.

<sup>2</sup> Formerly ga. y. <sup>a</sup> Vvc.

<sup>3</sup> Formerly ga. y. <sup>b</sup> Nemosha.

<sup>4</sup> Formerly ga. y. Miss Snip.

<sup>5</sup> Formerly ga. y. <sup>a</sup> Ronmer.

<sup>6</sup> Formerly ga. y. <sup>b</sup> Lura M.

<sup>7</sup> Formerly ga. y. Mary Ken.

<sup>8</sup> Formerly ga. y. Colleen Bawn.

<sup>9</sup> Formerly ga. y. <sup>a</sup> Saramar.

<sup>10</sup> Formerly ga. y. <sup>b</sup> Victoria.

<sup>11</sup> Formerly ga. s. Bug II.

<sup>12</sup> Formerly ga. y. Speed Up.

<sup>13</sup> Formerly ga. y. Lydin.

<sup>14</sup> Formerly ga. y. Jullop.

<sup>15</sup> Formerly ga. y. <sup>a</sup> Margaret.

<sup>16</sup> Formerly ga. y. <sup>b</sup> Atalanta.

Line No.	Crew	Horsepower	Name of owner	Home port	Address of owner
1	2	15	Charles H. Maginn.....	Boston, Mass.....	42 Monmouth Street.
2	1	25	E. Z. Griggs.....	Tampa, Fla.....	Tarpon Springs, Fla.
3	2	80	Isadora Zellerbach.....	San Francisco, Calif.....	534 Battery Street.
4	6	500	John J. Phelps.....	New Haven, Conn.....	Stony Creek, Conn.
5	1	120	John B. Norris.....	Baltimore, Md.....	3111 Clifton Avenue.
6	3	200	Henry W. Smith.....	Detroit, Mich.....	625 West Grand Boulevard.
7	3	600	Frank C. Munson.....	New York, N. Y.....	67 Wall Street.
8	2	225	Robert S. Ausburn.....	Los Angeles, Calif.....	662 North Vendome Street.
9	1	250	Frank S. Salter.....	Detroit, Mich.....	2065 Edison Avenue.
10	1	400	Tom Mix.....	Los Angeles, Calif.....	Hollywood, Calif.
11	1	100	S. Clyde Kyle.....	New York, N. Y.....	454 Riverside Drive.
12	3	38	William Kinloch.....	Miami, Fla.....	16 Southeast Second Street.
13	2	470	Donald Kellogg.....	Buffalo, N. Y.....	98 Delaware Avenue.
14	8	160	Jesse L. Woods.....	Detroit, Mich.....	3527 Woodward Avenue.
15	1	30	W. W. Mattson.....	Tacoma, Wash.....	409 North Sheridan.
16	9	180	Frederick S. Fish.....	Chicago, Ill.....	South Bend, Ind.
17	1	60	Ralph E. Barry.....	Washington, D. C.....	1908 Second National Bank Building.
18	2	70	W. E. Book.....	Toledo, Ohio.....	De Pere, Wis.
19	2	45	A. R. Barker.....	Milwaukee, Wis.....	556 Mowbray Arch.
20	1	60	Frederick Lewis.....	Norfolk, Va.....	Havre de Grace, Md.
21	2	80	Edwin E. Pearson.....	Baltimore, Md.....	1349 President Street (B.).
22	1	25	Milford L. Mandel.....	New York, N. Y.....	South Miami River.
23	3	50	B. J. Southall.....	Miami, Fla.....	417 South Westmoreland.
24	1	15	Milton Hesselberger.....	Los Angeles, Calif.....	703 Tower Building.
25	2	150	Francis A. Hardy.....	Chicago, Ill.....	1908 North Monroe Street.
26	2	60	Thomas Kroiner, jr.....	Baltimore, Md.....	Main Street.
27	3	16	Hannibal E. Hamlin.....	Ellsworth, Me.....	1000 Second National Bank Building.
28	2	50	C. A. Russell.....	Toledo, Ohio.....	524 Equitable Building.
29	1	45	David B. Baker.....	Baltimore, Md.....	712 Seventh Street N.W.
30	5	100	Morton H. Goldenberg.....	Washington, D. C.....	26A North Sixth Street.
31	1	100	The Apostolic Faith Mission (Oreg.).....	Portland, Oreg.....	Hollis, N. Y.
32	2	b 100	Douglas Rigney.....	New York, N. Y.....	987 Madison Avenue.
33	2	28	Herbert Baum.....	do.....	51 Chambers Street.
34	2	200	William C. Hecht, jr.....	do.....	1065 East Prospect Street.
35	1	225	F. Creigh Nelson.....	Seattle, Wash.....	Colerain Avenue and Alfred Street.
36	1	120	Crosley Radio Corporation (Ohio).....	Cincinnati, Ohio.....	17 Broad Street.
37	3	480	Howard F. Whitney.....	New York, N. Y.....	138 Windemere Road.
38	3	180	William C. Daley.....	Rochester, N. Y.....	305 Ostend Building.
39	1	40	Ben H. Hill.....	Miami, Fla.....	Island Heights, N. J.
40	2	65	A. W. Atkinson.....	Philadelphia, Pa.....	201 Devonshire Street.
41	4	120	James A. Ross.....	Boston, Mass.....	Port Orange, Fla.
42	1	30	A. Melnnes.....	St. Augustine, Fla.....	Windsor, N. C.
43	2	50	A. S. Roscoe.....	Elizabeth City, N. C.....	Sebring, Fla.
44	8	660	W. Z. Dalgety.....	Tampa, Fla.....	100 Broadway.
45	3	400	H. D. Gibson.....	New York, N. Y.....	50 Congress Street.
46	1	400	Gordon Dexter.....	Boston, Mass.....	Glen Ridge, N. J.
47	2	35	Stanley Grescon.....	Newark, N. J.....	Barrington, R. I.
48	2	85	E. A. Rusden.....	Providence, R. I.....	30 Broad Street.
49	1	25	H. L. de Forrest.....	New York, N. Y.....	3121 Harford Street.
50	1	65	S. G. Cass.....	Seattle, Wash.....	2343 East Seventieth Street.
51	3	40	C. W. Kraft.....	Chicago, Ill.....	510 West Liberty Street.
52	1	100	R. T. Durrett, II.....	Louisville, Ky.....	23 West Forty-second Street.
53	3	50	Willard B. Cook.....	New York, N. Y.....	334 Roxborough Avenue.
54	1	35	Elmer L. Cuthbertson.....	Philadelphia, Pa.....	Highland Avenue.
55	1	16	James M. Morton.....	Fall River, Mass.....	Whitinsville, Mass.
56	3	40	Josian M. Lasell.....	Boston, Mass.....	Green Bay, Wis.
57	3	450	E. G. Nadeau.....	Milwaukee, Wis.....	165 Broadway.
58	4	280	William H. Weedlin.....	New York, N. Y.....	12 East Jones Street.
59	3	50	F. Cheatham Wilson.....	Savannah, Ga.....	9 Labor Temple.
60	1	25	J. McLeland.....	Seattle, Wash.....	28 Norwood Street.
61	3	200	W. L. Cousins.....	Portland, Me.....	Ventnor, N. J.
62	7	250	S. Ross Campbell.....	Philadelphia, Pa.....	Stamford, Conn.
63	3	80	Schuyler Gillespie.....	Bridgeport, Conn.....	25 Broad Street.
64	2	1,000	Richard F. Hoyt.....	New York, N. Y.....	Port Washington, N. Y.
65	1	30	Fred L. Hayes.....	do.....	280 Madison Avenue.
66	4	660	James D. Hurd.....	do.....	155 Congress Street W.
67	2	90	Richard G. Lambrecht.....	Detroit, Mich.....	

<sup>13</sup> Formerly ga. y. Filletto.  
<sup>14</sup> Formerly ga. s. Acushla II.  
<sup>15</sup> Formerly ga. y. <sup>a</sup> Usona.  
<sup>16</sup> Formerly ga. y. <sup>b</sup> Mennoore.  
<sup>17</sup> Formerly ga. y. Millie.  
<sup>18</sup> Formerly ga. s. Sachem.  
<sup>19</sup> Formerly ga. s. Uarco.

<sup>19</sup> Formerly ga. y. <sup>a</sup> Sweetheart.  
<sup>20</sup> Formerly ga. s. Waywego.  
<sup>21</sup> Formerly ga. s. Marguerite.  
<sup>22</sup> Formerly U. S. Navy S. C. 167.  
<sup>23</sup> Formerly ga. y. <sup>a</sup> Caroline.  
<sup>24</sup> Formerly ga. y. <sup>b</sup> Janey II.

Line No.	Official No.	Signal letters	Rig	Name of yacht	Tonnage		Register dimensions			When built	Where built
					Gross	Net	Length	Breadth	Depth		
<b>MOTOR YACHTS—Continued</b>											
1	208710	LBWF	Ga. s.	<sup>1</sup> Nautilus.....	19	13	Feet 48.1	Feet 10.5	Feet 5.4	1911	Boston, Mass.
2	215320		Ga. s.	Nautilus II.....	32	21	66.3	11.7	5.8	1917	New York, N. Y.
3	214155		Ga. s.	Navajo III.....	40	32	62.6	13.0	6.1	1916	do.
4	210577		Ga. s.	Navidad.....	157	151	110.0	24.0	7.8	1910	Aransas Pass, Tex.
5	209982	LCKM	Ga. s.	Navigator.....	51	35	87.0	14.0	6.2	1912	South Boston, Mass.
6	225607		Ga. s.	Navigator.....	42	28	62.5	12.9	5.3	1926	Manitowoc, Wis.
7	208735	LOHG	Ga. s.	Naya.....	24	16	51.4	14.5	4.8	1911	Miami, Fla.
8	222260	MDQS	Ga. s.	Nedmac.....	23	22	47.0	15.0	5.3	1922	Camden, N. J.
9	203117		KVJS	Ga. s.	<sup>2</sup> Needle.....	22	18	54.0	10.0	5.7	1906
10	207626		Ga. s.	<sup>3</sup> Neella.....	20	19	45.0	12.0	6.0	1910	Poughkeepsie, N. Y.
11	107322	KNFR	Ga. s.	<sup>4</sup> Nelfred.....	36	24	75.3	13.8	5.5	1897	Brooklyn, N. Y.
12	218871		Ga. s.	<sup>5</sup> Nelfred.....	47	32	78.0	12.4	5.8	1919	Bayonne, N. J.
13	218481		Ga. s.	<sup>6</sup> Nellewood.....	47	32	71.4	13.5	5.9	1919	Morris Heights, N. Y.
14	213767		Ga. s.	Nelle.....	22	20	42.0	14.0	4.5	1915	Baltimore, Md.
15	209288		Ga. s.	<sup>7</sup> Nelsie.....	42	28	47.0	15.0	7.0	1911	Seattle, Wash.
16	214255		Ga. s.	<sup>8</sup> Nemo.....	26	23	53.8	12.5	5.5	1916	New York, N. Y.
17	225093		Ga. s.	Nemo II.....	48	33	62.6	14.0	6.2	1926	do.
18	222104	MDPB	Ol. s.	Nenemoosha.....	113	82	87.5	17.0	7.7	1922	Wilmington, Del.
19	224365		MFQW	Ol. s.	NENEMOOSHA.....	232	125	114.7	22.2	10.7	1925
20	204577		Ga. s.	Nepahwin.....	37	25	66.5	13.7	5.8	1907	Camden, N. J.
21	213812		Ga. s.	Nepahwin.....	17	16	41.5	10.0	3.8	1904	Oshkosh, Wis.
22	130348	KDHS	Ga. s.	Nepenthe.....	29	20	44.4	15.8	6.4	1869	Bristol, R. I.
23	211945		Ga. s.	Nepenthe.....	46	34	61.2	17.0	7.3	1914	Fort Myers, Fla.
24	214670	LGQC	Ga. s.	Nepenthe.....	84	65	75.6	17.3	8.4	1917	Camden, N. J.
25	220872		Ga. s.	Nepenthe.....	22	14	58.6	11.1	7.9	1912	West De Pere, Wis.
26	222489	MDSN	Ga. s.	Nepenthe II.....	18	12	44.0	10.1	4.8	1922	Atlantic City, N. J.
27	219094		Ga. s.	Nereld.....	23	19	53.9	11.0	4.9	1919	Milwaukee, Wis.
28	202990		Ga. s.	Nerita.....	27	18	69.2	10.3	5.8	1906	Upper Nyack, N. Y.
29	130422		Ga. s.	Nethla.....	34	31	48.0	14.2	4.2	1888	Tottenville, N. Y.
30	220750		Ga. s.	New Era.....	19	16	48.0	12.0	5.5	1919	New York, N. Y.
31	225509		Ga. s.	Nicanor.....	22	16	45.5	14.5	7.6	1926	Thomaston, Me.
32	220350		Ga. s.	Nicolette.....	16	10	45.6	0.5	5.5	1920	Atlantic City, N. J.
33	224260		Ga. s.	Night Hawk.....	18	12	47.2	13.8	5.9	1924	Boothbay Harbor, Me.
34	222473		Ga. s.	<sup>9</sup> Night Owl.....	12	8	34.3	10.0	3.9	1909	Vancouver, British Columbia.
35	215479		Ga. s.	<sup>10</sup> Nikko.....	25	17	60.0	11.1	5.8	1917	New York, N. Y.
36	225265		Ga. s.	Nilvah.....	31	21	53.0	13.0	6.4	1925	Bayonne, N. J.
37	201700	KTQL	Ga. s.	NIRODHA.....	323	304	119.8	22.1	8.2	1901	Newburgh, N. Y.
38	106663		Ga. s.	<sup>11</sup> Nirvana.....	31	19	56.6	15.5	6.2	1889	Madison, Md.
39	210975		Ga. s.	<sup>12</sup> Nirvana.....	31	25	65.1	12.2	6.1	1913	New York, N. Y.
40	222422	MDSB	Ga. s.	<sup>13</sup> Nirvana.....	27	18	51.7	12.4	5.3	1922	Bayonne, N. J.
41	224198		Ga. s.	Nirvana.....	17	14	50.1	10.0	4.7	1912	Phoenix, N. Y.
42	224386	MFRG	Ol. s.	NIRVANA.....	236	193	111.6	22.3	7.4	1924	Neponset, Mass.
43	224877		Ga. s.	Nirvana.....	24	22	54.0	14.0	7.6	1925	South Somerset, Mass.
44	202142		Ga. s.	<sup>14</sup> Nluka.....	22	17	63.2	10.7	5.1	1905	New York, N. Y.
45	224249		Ga. s.	<sup>15</sup> Noca.....	73	28	104.6	15.0	7.4	1919	Norfolk, Va.
46	200212	KSQC	Ga. s.	Nokomis.....	44	39	64.5	14.2	6.0	1903	Mariners Harbor, N. Y.
47	224603		Ga. s.	Nokomis.....	20	14	50.5	12.0	7.5	1925	Bath, Me.
48	117103		Ga. s.	<sup>16</sup> Nomad.....	16	11	50.0	11.0	4.0	1902	Morris Heights, N. Y.
49	209909		Ga. s.	<sup>17</sup> Nomad.....	33	22	69.7	12.0	5.9	1912	New York, N. Y.
50	206291		Ga. s.	<sup>18</sup> Nonipul.....	17	14	47.5	10.0	4.8	1909	do.
51	224043		Ga. s.	<sup>19</sup> Nonipal II.....	31	21	53.0	13.0	6.4	1924	Bayonne, N. J.
52	207505		Ga. s.	<sup>20</sup> Nooya.....	45	40	68.5	14.3	5.6	1910	New York, N. Y.
53	215157	LIIGD	Ga. s.	<sup>21</sup> Norconian.....	139	98	100.3	21.7	8.7	1917	Boston, Mass.
54	203806		Ga. s.	<sup>22</sup> Nordeda.....	16	14	41.0	10.3	4.8	1907	do.
55	217164		Ga. y.	Norfolk.....	10	8	39.5	9.7	3.5	1918	Los Angeles, Calif.
56	219192		Ga. s.	<sup>23</sup> Norma II.....	99	80	80.6	19.2	6.0	1919	Morris Heights, N. Y.
57	200147	KSPL	Ga. s.	Normona.....	52	45	71.9	22.2	5.2	1903	Tottenville, N. Y.
58	219981		Ga. s.	Norn II.....	7	6	28.2	9.6	5.3	1920	Gig Harbor, Wash.
59	220825	MDWJ	Ga. s.	Norseman.....	29	20	53.5	14.6	8.7	1920	East Boothbay, Me.
60	222154	MDPL	Ga. s.	<sup>24</sup> North Star.....	88	59	105.0	15.0	7.9	1919	Camden, Me.
61	222277		Ga. s.	North Star.....	146	95	120.0	21.8	6.2	1922	St. Paul, Minn.
62	214809		Ga. s.	North State.....	105	90	99.7	18.4	4.7	1917	Daytona, Fla.
63	209519	LCHD	Ga. s.	North Wind.....	93	63	91.8	17.0	8.0	1912	Baltimore, Md.

<sup>1</sup> Formerly ga. y. <sup>a</sup> Semloh. <sup>b</sup> Susan.  
<sup>2</sup> Formerly U. S. Navy ga. s. Needle.  
<sup>3</sup> Formerly ga. y. Selma.  
<sup>4</sup> Formerly ga. y. Artemis.  
<sup>5</sup> Formerly ga. y. Niaga.  
<sup>6</sup> Formerly ga. y. Edryd.  
<sup>7</sup> Formerly ga. y. Marguerite H.  
<sup>8</sup> Formerly ga. y. <sup>a</sup> Mauwehu. <sup>b</sup> Hulman.

<sup>9</sup> Formerly British ga. y. Night Owl.  
<sup>10</sup> Formerly ga. y. <sup>a</sup> Velocpede. <sup>b</sup> Pal O' Mine.  
<sup>11</sup> Formerly schooner Alice Langrall.  
<sup>12</sup> Formerly ga. y. Lurline.  
<sup>13</sup> Formerly ga. y. <sup>a</sup> Suzanne. <sup>b</sup> Patricia.  
<sup>14</sup> Formerly ga. y. Captain.  
<sup>15</sup> Formerly <sup>a</sup> U. S. Navy S. C. 424. <sup>b</sup> ga. y. Nelmore.

Line No.	Crew	Horsepower	Name of owner	Home port	Address of owner
1	1	30	W. C. Buckelew	Miami, Fla.	Fort Dallas, Fla.
2	3	100	E. E. Dickinson Co. (Conn.)	Hartford, Conn.	Essex, Conn.
3	1	130	Sidney Frohman	Sandusky, Ohio	Put in Bay, Ohio.
4	2	90	George W. Brackenbridge	Corpus Christi, Tex.	San Antonio, Tex.
5	6	250	Clarkson Cowl	New York, N. Y.	20 West Fourteenth Street.
6	2	b 360	Charles H. Thorne	Chicago, Ill.	30 North Michigan Avenue.
7	1	25	Edward E. Greiner	St. Augustine, Fla.	Daytona Beach, Fla.
8	1	28	Albert C. Middleton	Philadelphia, Pa.	Moorestown, N. J.
9	2	100	Ralph E. Barker	Fall River, Mass.	Taunton, Mass.
10	1	50	Wm. W. Wood, 3d	Portsmouth, N. H.	Kittery Point, Me.
11	3	108	Henry L. Ott	Tampa, Fla.	818 South Edison Avenue.
12	6	440	Fred Frazer	Oswego, N. Y.	Syracuse, N. Y.
13	2	300	Frank H. Woods	Chicago, Ill.	1120 McCormack Building.
14	2	24	Malcolm Mitchell	Baltimore, Md.	Aberdeen, Md.
15	2	27	American Tugboat Co. (Wash.)	Port Townsend, Wash.	Everett, Wash.
16	1	50	H. Malchow	Atlanta, Ga.	1128 Healey Building.
17	3	100	New York Yacht, Launch & Engine Co. (N. Y.)	New York, N. Y.	15 Moore Street.
18	6	240	H. W. Kanouse	Detroit, Mich.	Grosse Pointe, Mich.
19	7	180	Alfred I. du Pont	Wilmington, Del.	Delaware Trust Building.
20	4	120	Clarence R. Hooker	New Haven, Conn.	251 Church Street.
21	2	24	Herman C. Derksen	Milwaukee, Wis.	Oshkosh, Wis.
22	1	12	S. W. Harden	Baltimore, Md.	4 Chancery Square.
23	1	48	E. F. Johnson	Tampa, Fla.	Fort Myers, Fla.
24	6	160	James Deering	New York, N. Y.	22 East Forty-second Street.
25	1	100	Nepenthe Corporation (Ohio)	Cleveland, Ohio	Williamson Building.
26	1	120	A. R. Merrill	Miami, Fla.	Box 1402.
27	4	300	Edward J. Schmidt	Detroit, Mich.	508 Monroe Avenue.
28	3	180	John E. Zimmerman	Philadelphia, Pa.	1600 Walnut Street.
29	2	37	J. R. Macker	Miami, Fla.	629 Southwest Fourth Street.
30	2	20	William T. Donnelly	New York, N. Y.	17 Battery Place.
31	1	32	A. T. Simonds	Salem, Mass.	Marblehead, Mass.
32	1	150	Alexander Sellers	Philadelphia, Pa.	Sixteenth and Hamilton Streets.
33	1	45	Isaac Dawson	New Bedford, Mass.	660 Rockdale Avenue.
34	1	16	C. E. Rix	Seattle, Wash.	1216 North Forty fifth Street.
35	4	400	Max Krauss	New Orleans, La.	1201 Canal Street.
36	2	80	Kate Havlin Martin	Miami, Fla.	401 Brickell Point.
37	4	130	Samuel Untermeyer	New York, N. Y.	120 Broadway.
38	2	15	Rees Hawkins	Baltimore, Md.	Easton, Md.
39	2	80	W. R. Seigle	New York, N. Y.	Broadway and Forty-first Street.
40	3	80	Holger Struckman	do	342 Madison Avenue.
41	2	60	William F. Sawyer	Oswego, N. Y.	141 East Fifth Street.
42	11	250	Rodman Wanamaker	New York, N. Y.	Broadway and Ninth Street.
43	2	20	George Deane Hartshorn	Salem, Mass.	Marblehead, Mass.
44	3	60	James H. Kerr	Ellsworth, Me.	Sullivan, Me.
45	5	120	W. T. Overstreet	Tampa, Fla.	Lakeland, Fla.
46	3	48	Carolina Yacht Corporation (S. C.)	Charleston, S. C.	
47	1	40	W. A. W. Stewart	New York, N. Y.	45 Broad Street.
48	1	32	Ella Hoover Thacher	Philadelphia, Pa.	Sea Side Park, N. J.
49	3	80	Thomas Byrne, jr.	Chicago, Ill.	358 East One hundred and fifteenth Street.
50	1	30	J. F. Schmidt	New York, N. Y.	Bayonne, N. J.
51	3	80	Glenn M. Averill	Tampa, Fla.	St. Petersburg, Fla.
52	2	60	Campbell Church	Seattle, Wash.	Eugene, Ore.
53	7	200	Rex B. Clark	Los Angeles, Calif.	528 South Hill Street.
54	3	80	Wallace B. Towles	Tampa, Fla.	Fort Meyers, Fla.
55	1	30	King Vidor	Los Angeles, Calif.	Ambassador Hotel.
56	5	100	Walter A. Starck	Miami, Fla.	1019 Southwest Seventh Street.
57	4	65	William L. Vellie	Key West, Fla.	Fort Myers, Fla.
58	1	7	Carrie I. Richardson	Tacoma, Wash.	3102 North Thirtieth Street.
59	4	60	H. Morton Merriman	New York, N. Y.	118 East Fifty-fourth Street.
60	4	440	Dr. Joel E. Goldthwait	Boston, Mass.	1 Charles River Square.
61	0	400	W. J. Mayo	St. Paul, Minn.	Rochester, Minn.
62	4	100	Grove Park Motor Co. (N. C.)	Wilmington, N. C.	Asheville, N. C.
63	8	250	J. A. Mitchell	Houston, Tex.	3504 Yoakum Boulevard.

16 Formerly ga. y. {  
 a Shella.  
 b Elsie.  
 c Margaret.  
 d Katherine M.  
 a Mary H.  
 17 Formerly ga. y. {  
 b Gul.  
 c Althea II.  
 18 Formerly ga. y. {  
 a Fortuna.  
 b Ebb Tide II.

19 Formerly ga. y. Suzanne.  
 20 Formerly {  
 a ga. y. Minnie W.  
 b British ga. s. Nooya.  
 21 Formerly ga. s. {  
 a Consuelo.  
 b Robador III.  
 22 Formerly ga. y. Arab.  
 23 Formerly gay. y. Mallard.  
 24 Formerly U. S. Navy S. C. C-407.

Line No.	Official No.	Signal letters	Rig	Name of yacht	Tonnage		Register dimensions			When built	Where built
					Gross	Net	Length	Breadth	Depth		
<b>MOTOR YACHTS— Continued</b>											
1	221299	MCTG	Ga. s.	Northwind.....	27	22	Feet 42.4	Feet 13.2	Feet 5.5	1921	Keyport, N. J.....
2	213328		Ga. s.	Norwill.....	10	9	41.0	7.8	3.8	1907	Marblehead, Mass.....
3	221469	MCWS	Ol. s.	NOURMAHAL.....	419	285	148.2	25.0	13.8	1921	New York, N. Y.....
4	207432	LBNG	Ga. s.	Nurmah.....	59	49	66.6	19.0	7.2	1910	Boston, Mass.....
5	141826		Ga. s.	<sup>1</sup> Nushka.....	62	42	69.5	16.0	2.5	1902	Springfield, Ohio.....
6	211439		Ga. s.	Nymph.....	41	27	57.5	14.5	6.1	1913	Port Clinton, Ohio.....
7	211664	LHCN	Ga. s.	Oasis.....	30	23	40.3	14.2	5.0	1913	New York, N. Y.....
8	207763		Ga. s.	Ocolaqua.....	25	16	52.5	10.7	5.6	1910	.....do.....
9	155438		Ga. s.	Ogarita.....	25	17	57.8	11.8	5.3	1902	Beverly, Mass.....
10	216997		Ol. s.	Oglethorpe.....	28	18	60.7	12.1	2.3	1918	Oglethorpe Bluff, Ga.....
11	224638		Ga. s.	Ohaka.....	23	16	59.1	10.6	5.2	1925	City Island, N. Y.....
12	222604	MDTR	Ol. s.	Ohio.....	513	229	160.5	26.0	14.6	1922	Newport News, Va.....
13	220003	LWMP	Ga. s.	OHONKARA.....	126	101	98.0	23.5	15.5	1920	Bristol, R. I.....
14	220206		Ga. s.	Ojal.....	17	11	51.6	10.2	4.6	1920	Nyack, N. Y.....
15	203324		Ga. s.	Oka Snn.....	22	18	53.0	15.5	5.0	1905	Port Republic, N. J.....
16	220406		Ga. s.	Olalen.....	22	17	53.9	11.0	4.9	1920	Milwaukee, Wis.....
17	202922		Ga. s.	Old Glory.....	35	24	66.3	12.3	5.5	1906	Baltimore, Md.....
18	220359		Ga. s.	<sup>2</sup> Oldot.....	43	29	65.0	13.2	7.3	1920	Warwick, R. I.....
19	222597		Ga. s.	Oligrin.....	16	13	41.4	11.3	4.4	1922	Neponset, Mass.....
20	225732		Ga. s.	Olimaha.....	32	26	56.4	12.6	6.7	1926	Tacoma, Wash.....
21	223965		Ga. s.	<sup>3</sup> Olympic.....	7	5	31.8	8.8	3.9	1911	Cavite, P. I.....
22	223994		Ga. s.	Omar.....	39	31	54.5	13.5	5.5	1924	Manitowoc, Wis.....
23	202406	KVBW	Ga. s.	Omoo.....	18	13	42.0	16.0	3.5	1905	Shady Side, Md.....
24	214576		Ga. s.	<sup>4</sup> Onaire.....	23	22	48.0	14.7	6.7	1916	Manitowoc, Wis.....
25	155440	KVJM	Ga. s.	Onawa.....	17	15	42.3	14.2	6.1	1902	Bayonne, N. J.....
26	218148		Ga. s.	<sup>5</sup> Onawa.....	50	34	60.6	12.7	6.3	1913	Vancouver, British Columbia.....
27	223250		Ga. s.	<sup>6</sup> Onaway II.....	44	36	58.1	14.3	6.5	1923	Port Clinton, Ohio.....
28	209307	LJHQ	Ga. s.	Oneida.....	97	94	80.5	16.5	8.8	1911	Muskegon, Mich.....
29	219669		Ga. s.	One-Thirty.....	32	25	60.3	12.6	5.6	1920	New York, N. Y.....
30	211290	LIKB	Ga. s.	<sup>7</sup> Onrust.....	23	20	59.6	11.7	5.9	1910	East Greenwich, R. I.....
31	225068		Ga. s.	Onwego.....	70	55	72.5	15.0	6.8	1925	New York, N. Y.....
32	225063		Ga. s.	Opalo.....	10	9	35.3	9.1	4.7	1926	Seattle, Wash.....
33	212778		Ga. s.	Opitsah.....	23	16	45.2	11.6	7.3	1914	La Grange, Mo.....
34	155340		Ga. s.	Orian.....	30	21	50.8	18.0	2.9	1899	Ponce Park, Fla.....
35	150817	KPDB	Ga. s.	<sup>8</sup> Oriana III.....	32	29	64.5	14.4	13.0	1899	Bristol, R. I.....
36	223906	MFNR	Ga. s.	Orpah.....	32	29	44.7	14.2	4.8	1924	Dorchester, N. J.....
37	218828		Ga. s.	Ortalon.....	23	15	54.3	11.0	5.9	1919	Nyack, N. Y.....
38	206373		Ga. s.	Osceola.....	19	16	50.4	12.6	4.6	1909	Tottenville, N. Y.....
39	214578	LQND	Ga. s.	Osceola II.....	19	17	48.3	12.9	4.9	1905	New York, N. Y.....
40	209363	LCFW	Ga. s.	<sup>9</sup> Osprey.....	30	24	53.9	13.0	5.9	1911	Camden, N. J.....
41	216818		Ga. s.	<sup>10</sup> Osprey.....	23	20	46.0	14.9	5.0	1918	Belmar, N. J.....
42	223771		Ga. s.	Oswiehee.....	110	91	86.6	19.1	9.7	1924	Port Clinton, Ohio.....
43	213602		Ga. s.	<sup>11</sup> Otter.....	29	19	50.4	13.5	5.4	1915	Chicago, Ill.....
44	155421	KRNG	Ga. s.	Oulatchouan.....	19	13	52.4	10.5	4.8	1900	Trenton, N. J.....
45	221790		Ol. s.	<sup>12</sup> Outbound.....	139	91	106.8	16.0	12.9	1917	Boston, Mass.....
46	211126		Ga. s.	Owanece.....	20	17	44.6	14.8	3.3	1913	St. Augustine, Fla.....
47	155199		Ga. s.	OWEENE.....	24	23	54.8	13.4	9.5	1891	Boston, Mass.....
48	220119		Ga. s.	<sup>13</sup> P. D. Q. Envelope.....	26	17	53.7	13.0	5.4	1911	Poughkeepsie, N. Y.....
49	225356		Ga. s.	Pabineau.....	17	15	44.0	15.3	5.0	1909	Tottenville, N. Y.....
50	207901	LBQH	Ga. s.	<sup>14</sup> Padariva II.....	95	65	92.0	17.0	8.1	1910	Seattle, Wash.....
51	209064	LCDN	Ga. s.	<sup>15</sup> Paladin II.....	12	31	69.5	16.7	8.5	1911	Chelsea, Mass.....
52	200903	KTCN	Ga. s.	Palestine.....	68	60	82.5	21.4	9.0	1904	Port Jefferson, N. Y.....
53	150760		Ga. s.	Palmetto.....	19	13	39.5	13.3	5.7	1897	East Boston, Mass.....
54	201113	KTFV	Ga. s.	Palmetto.....	23	17	60.2	12.5	3.0	1903	New York, N. Y.....
55	221234		Ga. s.	Pam.....	33	25	60.2	12.0	6.3	1921	Milwaukee, Wis.....
56	223727		Ga. s.	<sup>16</sup> Pamilla.....	41	36	58.1	14.3	6.5	1924	Port Clinton, Ohio.....
57	224155		Ga. s.	<sup>17</sup> Pamilla.....	65	44	82.0	14.5	7.0	1924	New York, N. Y.....
58	223049	MFDN	Ga. s.	<sup>18</sup> Pamona.....	69	59	64.3	16.5	7.9	1923	Camden, N. J.....
59	224865	MFTC	Ga. s.	Panchara II.....	40	35	50.0	15.2	5.4	1925	Lynn, Mass.....
60	211427	LDCF	Ga. s.	<sup>19</sup> Pandora III.....	34	27	57.5	13.7	6.2	1913	Camden, N. J.....
61	150631		Ga. s.	Papoose.....	29	24	70.5	10.3	6.0	1893	Bath, Me.....
62	223041		Ga. s.	Paprika.....	50	34	74.9	12.5	6.2	1923	Boston, Mass.....
63	213237	LFJT	Ga. s.	<sup>20</sup> Partridge.....	38	24	52.5	14.4	6.0	1915	Burton, Wash.....
64	220293		Ga. s.	Pasado Manana.....	37	25	60.6	14.6	5.8	1920	Oakland, Calif.....
65	223572		Ga. s.	Pasqualito.....	30	22	55.0	16.0	7.0	1924	Los Angeles, Calif.....
66	214293	LQDW	Ga. s.	<sup>21</sup> Pastime.....	24	16	53.3	12.4	4.5	1916	Camden, N. J.....
67	220196		Ga. s.	Pastime.....	231	196	109.3	22.1	7.6	1920	Boston, Mass.....
68	224072		Ga. s.	Patience.....	57	46	62.5	15.6	6.1	1924	New York, N. Y.....

<sup>1</sup> Formerly ga. y. <sup>a</sup> Lagonda  
<sup>b</sup> Naxos

<sup>2</sup> Formerly ga. y. Aimeijan.

<sup>3</sup> Formerly U. S. Navy ga. s. 1060.

<sup>4</sup> Formerly ga. y. Tipperary.

<sup>5</sup> Formerly <sup>a</sup> British ga. y. Kathleen III.

<sup>b</sup> British ga. y. Giffortine II.  
<sup>c</sup> ga. y. Dorothy S.

<sup>6</sup> Formerly ga. y. Frances A. V.

<sup>7</sup> Formerly ga. y. Dido.

<sup>8</sup> Formerly ga. s. <sup>a</sup> Petrel.

<sup>b</sup> Inanda.

<sup>a</sup> Pauline.

<sup>9</sup> Formerly ga. y. <sup>b</sup> Millie K.

<sup>c</sup> Esther D.

<sup>10</sup> Formerly ga. y. Emma.



Line No.	Crew	Horsepower	Name of owner	Home port	Address of owner
1	2	60	Frank D. Carney	New York, N. Y.	40 Wall Street.
2	1	40	Joseph E. Reis	St. Louis, Mo.	324 Hurck Street.
3	18	700	Vincent Astor	New York, N. Y.	23 West Twenty-sixth Street.
4	3	40	Frank Burgess	Boston, Mass.	Quincy, Mass.
5	1	40	L. P. Ordway	St. Paul, Minn.	Fifth and Rosabel Streets.
6	1	65	F. S. Willock	Rockland, Me.	Islesboro, Me.
7	2	40	J. S. Stevens	Cincinnati, Ohio.	Otway Ohio.
8	1	72	A. L. Riker	Bridgeport, Conn.	Fairfield, Conn.
9	3	70	Louis A. Block	New Orleans, La.	416 Carondelet Street.
10	1	12	Henry F. Tyre	Savannah, Ga.	Jesup, Ga.
11	3	600	Otto H. Kahn	New York, N. Y.	52 William Street.
12	25	700	E. W. Scripps	Cincinnati, Ohio.	Westchester, Ohio.
13	15	130	Carll Tucker	New York, N. Y.	342 Madison Avenue.
14	2	270	John Hays Hammond	Gloucester, Mass.	Lookout Hill, Mass.
15	3	20	Thomas E. Jones	Philadelphia, Pa.	Beachhaven, N. J.
16	2	300	L. A. Young Industries (Mich.)	Detroit, Mich.	9200 Russell Street.
17	2	75	Noland Co. (Va.)	Newport News, Va.	322 Twenty-eighth Street.
18	3	125	G. W. Forsberg	Washington, D. C.	Eighth and Water Streets SW.
19	2	130	Oliver C. Grinnell	New York, N. Y.	Bay Shore, N. Y.
20	1	100	O. Neikirk	Tacoma, Wash.	615 St. Helens Avenue.
21	1	20	O. E. Lundgren	Seattle, Wash.	Port Blakely, Wash.
22	2	90	Mary D. Mitchell	Miami, Fla.	Fort Lauderdale, Fla.
23	1	100	B. H. Walker	Newport News, Va.	Richmond, Va.
24	2	50	Allan K. White	Philadelphia, Pa.	Atlantic City, N. J.
25	1	20	Almyr L. Newman	Providence, R. I.	Lakewood, R. I.
26	1	75	C. M. Poncin	Seattle, Wash.	615 Pioneer Building.
27	3	240	Whitney G. Case	Buffalo, N. Y.	175 Windsor Avenue.
28	5	200	M. H. Alworth	Duluth, Minn.	1607 Alworth Building.
29	3	150	Leon Goodman	Philadelphia, Pa.	1238 Calohill Street.
30	2	65	W. Jule Day	New York, N. Y.	42 Broadway.
31	4	60	Robert H. McCurdy	do	20 Nassau Street.
32	1	90	Henry L. Corbett	Portland, Oreg.	711 Corbett Building.
33	1	40	Orinoco Oil Co. (Del.)	Wilmington, Del.	Dover, Del.
34	2	18	John M. Hopkins	Miami, Fla.	Coconut Grove, Fla.
35	2	25	Anna R. Murray	New York, N. Y.	17 West Sixtieth Street.
36	2	37	Adolph Wm. Schramm	Philadelphia, Pa.	Riverton, N. J.
37	2	100	Anna C. Ewing	New York, N. Y.	Yonkers, N. Y.
38	1	25	Oscar L. Schwencke	do	Bay Shore, N. Y.
39	1	25	Henry A. La Chicotte	do	162 West Forty-second Street.
40	1	50	Clarence Haigh	Boston, Mass.	Winthrop, Mass.
41	1	12	Robert B. Hance	Philadelphia, Pa.	Mount Airy, Pa.
42	3	180	J. A. Williams	Cleveland, Ohio.	2070 Bunts Road.
43	1	100	Floyd C. Snyder	do	Massillon, Ohio.
44	2	40	Tony Cvitanovich	Gulfport, Miss.	Biloxi, Miss.
45	6	250	Sylvester W. Labrot	Annapolis, Md.	59 Franklin Street.
46	2	25	Robert Henry Butler	Beaufort, S. C.	
47	2	20	Edward M. Adams	Boston, Mass.	Newton, Mass.
48	1	50	Geo. D. Gaw	Chicago, Ill.	500 North Sacramento Boulevard.
49	1	35	Tilghman H. Moyer	Philadelphia, Pa.	Allentown, Pa.
50	4	100	Silsby M. Spalding	Los Angeles, Calif.	Beverly Hills, Calif.
51	4	40	Walter C. Hubbard	New York, N. Y.	66 Beaver Street.
52	7	50	Andrew G. Pierce, jr.	New Bedford, Conn.	Madison Street.
53	2	25	J. T. Scott	Houston, Tex.	First National Bank.
54	2	45	Ellis Z. Nutting	New York, N. Y.	Woolworth Building.
55	3	450	Fred H. Diehl	Detroit, Mich.	149 California Avenue.
56	2	320	H. T. Hollingshead	Chicago, Ill.	2431 South Michigan Avenue.
57	4	600	Howard B. Ward	New York, N. Y.	285 Madison Avenue.
58	3	180	Paul O. Richmond	do	250 Park Avenue.
59	1	62	Ledyard W. Sargent	Boston, Mass.	Cambridge, Mass.
60	1	50	Arthur T. Vance	New York, N. Y.	Port Washington, N. Y.
61	2	50	George H. Warhurst	do	342 Madison Avenue.
62	3	600	W. L. Shearer	Boston, Mass.	81 Arlington Street.
63	1	40	Alaska Packers Association	San Francisco, Calif.	111 California Street.
64	2	65	Lee A. Phillips	Los Angeles, Calif.	Pacific Mutual Building.
65	2	90	Francis P. Graves	do	1012 West Thirty-first Street.
66	2	240	John W. Hubbard	Pittsburgh, Pa.	Colonial Place.
67	9	250	Edwin A. Shewan	New York, N. Y.	Foot Twenty-seventh Street (B.).
68	4	120	James N. Henry	Providence, R. I.	184 Early Street.

<sup>11</sup> Formerly ga. y. Florence IV.  
<sup>12</sup> Formerly ga. y. Lolomi.  
<sup>13</sup> Formerly ga. y. Clara.  
<sup>14</sup> Formerly ga. y. Taconite.  
<sup>15</sup> Formerly ga. y. Autocrat.  
<sup>16</sup> Formerly ga. y. Marybad.

<sup>17</sup> Formerly ga. s. Hiawatha.  
<sup>18</sup> Formerly ga. y. Ocoee.  
<sup>19</sup> Formerly ga. y. Margo.  
<sup>20</sup> Formerly ga. y. Onawa.  
<sup>21</sup> Formerly ga. y. <sup>a</sup> Agnes B. <sup>b</sup> A. R. M.

Line No.	Official No.	Signal letters	Rig	Name of yacht	Tonnage		Register dimensions			When built	Where built
					Gross	Net	Length	Breadth	Depth		
<b>MOTOR YACHTS—</b>											
Continued											
1	221609		Ga. s.	<sup>1</sup> Patricia.....	27	21	60.5	12.0	3.6	1921	Stamford, Conn.....
2	222303	MDRB	Ol. s.	<sup>2</sup> Patricia.....	60	46	86.7	15.0	6.9	1922	.....do.....
3	222807	MFBP	Ga. s.	<sup>3</sup> Patricia.....	79	54	104.3	14.9	8.3	1917	Norfolk, Va.....
4	223179		Ga. s.	Patricia.....	35	20	59.0	14.0	6.1	1923	Los Angeles, Calif.....
5	224814		Ga. s.	Patsey of Pickbourne.....	18	18	35.5	10.0	1.9	1925	Easton, Md.....
6	214464	LGJS	Ga. s.	Pattina.....	31	21	59.5	12.0	5.8	1916	Stamford, Conn.....
7	150867		Ga. s.	<sup>4</sup> Paukewis.....	16	13	39.8	14.3	5.6	1900	South Boston, Mass.....
8	222564		Ga. s.	Pauline M.....	20	13	55.0	10.0	5.3	1922	New York, N. Y.....
9	225230	MFVL	Ol. s.	PAWNEE.....	455	159	148.6	26.6	13.9	1925	Newport News, Va.....
10	27015		Ga. s.	<sup>5</sup> Paxinosa.....	22	19	45.4	13.2	5.0	1893	Seattle, Wash.....
11	209148		Ga. s.	Pearl.....	22	15	38.0	11.0	5.0	1911	Grand Rapids, Mich.....
12	220486		Ga. s.	Pearl Necklace.....	23	16	43.0	13.8	5.6	1920	Osterville, Mass.....
13	225186		Ga. s.	Pebfalm.....	128	121	98.0	17.2	2.8		
14	224941		Ga. s.	<sup>6</sup> Peer Gynt.....	25	17	62.4	11.4	5.4	1917	Christiania, Norway.....
15	208610	LQPK	Ga. s.	<sup>7</sup> Peggy.....	68	64	64.6	16.0	6.6	1911	Manitowoc, Wis.....
16	218671		Ga. s.	Peggy.....	16	13	44.4	10.6	4.5	1914	Ventnor, N. J.....
17	222991		Ga. s.	<sup>8</sup> Peggy.....	24	20	52.5	14.1	8.9	1923	Neponset, Mass.....
18	224145		Ga. s.	Peggy Bee.....	22	15	48.6	11.5	5.1	1917	Watervliet, N. Y.....
19	222112		Ol. s.	Pelican.....	47	39	64.9	18.4	5.8	1922	Evansville, Ind.....
20	207371	LBKT	Ga. s.	Pellona.....	42	33	75.3	12.0	6.6	1910	Boston, Mass.....
21	150870	KPSV	Ga. s.	Penelve.....	23	15	45.0	14.2	5.8	1900	Fall River, Mass.....
22	213561		Ga. s.	Penguin.....	23	18	57.4	11.0	5.9	1915	Camden, N. J.....
23	223863	MFNH	Ga. s.	Penguin.....	19	13	44.0	13.7	5.1	1924	Boston, Mass.....
24	219150		Ga. s.	<sup>9</sup> Pep.....	20	16	51.7	11.2	5.7	1919	New York, N. Y.....
25	213242	LFJV	Ga. s.	<sup>10</sup> Pequest.....	26	24	54.6	13.1	5.0	1915	Bayshore, N. Y.....
26	225577		Ga. s.	Perclanna.....	39	30	63.6	12.7	5.8	1926	Quincy, Mass.....
27	225216		Ga. s.	Peregrine.....	19	17	45.7	10.1	4.7	1925	Vege sack, Germany.....
28	203318		Ga. s.	Petrel.....	33	32	56.0	15.3	7.5	1906	Detroit, Mich.....
29	220304		Ga. s.	Petrel.....	39	26	54.8	14.2	7.0	1920	Columbia City, Oreg.....
30	224700		Ga. s.	Petrel II.....	32	21	53.0	13.0	6.4	1925	Bayonne, N. J.....
31	220468		Ga. s.	<sup>11</sup> Petrolia No. 10.....	19	13	58.8	12.3	5.0	1920	West Norfolk, Va.....
32	220370	MBCT	Ga. s.	Petunia.....	25	17	54.5	12.5	5.0	1920	Bristol, R. I.....
33	224337		Ga. s.	Pieces of Eight.....	18	12	47.7	13.0	6.1	1924	Shelbourne, Nova Scotia
34	211503	LDCV	Ga. s.	<sup>12</sup> Pilgrim.....	34	27	59.9	15.0	6.5	1913	Atlantic City, N. J.....
35	222299	MDQW	Ga. s.	Pilgrim.....	106	85	81.7	17.9	9.2	1922	Camden, N. J.....
36	223080		Ga. s.	Pilgrim.....	16	11	54.6	9.6	3.6	1923	Alexandria Bay, N. Y.....
37	225758	MGDP	Ga. s.	Pilgrim II.....	118	107	84.8	18.0	6.2	1926	Camden, N. J.....
38	213913	LFSW	Ga. s.	<sup>13</sup> Pioneer.....	209	172	111.7	22.0	6.1	1916	.....do.....
39	222206		Ga. s.	Pippin.....	20	14	54.7	10.0	5.2	1922	New York, N. Y.....
40	212546		Ga. s.	<sup>14</sup> Pitt.....	22	19	41.3	14.3	4.8	1914	Salisbury, Md.....
41	221376		Ga. s.	<sup>15</sup> Platime.....	23	17	48.0	13.0	3.2	1921	Cocoa nut Grove, Fla.....
42	224005		Ga. s.	Playtime.....	26	13	42.8	12.7	5.9	1924	New Orleans, La.....
43	211140	LGVN	Ga. s.	<sup>16</sup> Pleione.....	33	29	57.0	14.5	9.2	1913	Bristol, R. I.....
44	218547		Ga. s.	<sup>17</sup> Pocahontas II.....	27	24	48.5	15.9	3.5	1914	Camden, N. J.....
45	208952		Ga. s.	Pointer.....	18	12	46.0	12.4	5.2	1911	Chicago, Ill.....
46	200001	KWVC	Ga. s.	<sup>18</sup> Polaris.....	29	25	58.3	15.4	6.6	1903	Bristol, R. I.....
47	211096	LGVF	Ga. s.	<sup>19</sup> Polaris II.....	33	25	57.0	14.5	9.2	1913	.....do.....
48	215340	LIHMS	Ga. s.	Polly.....	47	22	77.2	14.0	6.1	1917	Wiscasset, Me.....
49	224492		Ga. s.	Polly II.....	16	11	44.1	12.5	6.9	1925	Thomaston, Me.....
50	224572	MFRV	Ga. s.	<sup>20</sup> Polly Ann.....	16	15	42.0	12.8	6.5	1915	Big Tancook Island, Nova Scotia.....
51	205983		Ga. s.	<sup>21</sup> Pollyanna III.....	60	43	75.0	17.7	2.9	1909	Holly Hill, Fla.....
52	223178		Ga. s.	Polly Lee.....	36	24	63.3	12.6	5.6	1923	Milwaukee, Wis.....
53	136492	KMFB	Ga. s.	<sup>22</sup> Polyanthus.....	33	35	78.0	13.6	7.9	1895	Bristol, R. I.....
54	214279		Ga. s.	<sup>23</sup> Pollyetta.....	40	27	75.2	12.7	4.9	1916	Port Clinton, Ohio.....
55	215243	LHKD	Ga. s.	<sup>24</sup> Pomander (composite).....	56	46	63.9	17.2	7.2	1917	Bristol, R. I.....
56	222298		Ga. s.	Pom Pom.....	23	19	37.6	12.9	4.7	1921	Tampa, Fla.....
57	221077		Ga. s.	Ponce.....	23	18	50.3	12.3	4.5	1912	Essington, Pa.....
58	150843		Ga. s.	Poquessing.....	33	28	55.4	18.2	5.6	1899	Atlantic City, N. J.....
59	207271	LBJS	Ga. s.	<sup>26</sup> Porpoise.....	36	25	70.6	13.0	5.7	1910	Baltimore, Md.....
60	215175	LHGN	Ga. s.	Presque Isle.....	78	53	84.9	15.8	6.7	1917	Port Clinton, Ohio.....
61	223224	MGDC	Ga. s.	Prmrose IV.....	17	11	44.4	13.2	7.3	1923	Friendship, Me.....
62	224980		Ga. s.	Princess Pat.....	28	21	54.6	15.2	8.2	1925	East Boothbay, Me.....
63	222442		Ga. s.	Priscilla.....	35	10	63.0	12.6	4.3	1922	Bay City, Mich.....
64	223004	MFDB	Ga. s.	Priscilla.....	31	21	53.0	13.0	6.4	1923	Bayonne, N. J.....
65	223788	MFLQ	Ga. s.	<sup>26</sup> Priscilla.....	59	51	62.2	16.5	7.3	1924	Camden, N. J.....

<sup>1</sup> Formerly ga. y. D'Artagnan.

<sup>2</sup> Formerly ga. y. Ginger Dot.

<sup>3</sup> Formerly U. S. Navy S. C. 119.

<sup>4</sup> Formerly ga. s. Paukewis.

<sup>5</sup> Formerly British sloop Paukewis.

<sup>6</sup> Formerly ga. y. Xora.

<sup>7</sup> Formerly Norwegian ga. s. Hogefos.

<sup>8</sup> Formerly ga. y. Marigold.

<sup>9</sup> Formerly ga. y. Mary Rose.

<sup>10</sup> Formerly ga. y. Galatea.

<sup>11</sup> Formerly ga. y. See W See.

<sup>12</sup> Formerly ga. s. Mariam.

<sup>13</sup> Formerly ga. s. Surpass.

<sup>14</sup> Formerly ga. y. Pallsades.

<sup>15</sup> Formerly ga. y. Statira.

<sup>16</sup> Formerly ga. y. Saragmac.

Line No.	Crew	Horsepower	Name of owner	Home port	Address of owner
1	2	100	Wm. Dietsch	Miami, Fla.	Palm Beach, Fla.
2	4	150	Wardrop Co. (N. Y.)	New York, N. Y.	540 West Forty-sixth Street.
3	4	100	Ernest Monteleone	do	Jersey City, N. J.
4	2	150	R. J. Cope	Los Angeles, Calif.	1055 Orange Street.
5	1	15	W. Senries Rose	Baltimore, Md.	Easton, Md.
6	4	800	Louis Phillips	New York, N. Y.	3415 Broadway.
7	2	50	Arthur V. Masson	New Orleans, La.	1920 Esplanade Street.
8	4	300	John Seybold	Miami, Fla.	Central Arcade Building.
9	22	900	Harry Payne Bingham	New York, N. Y.	32 Broadway.
10	1	45	Llewellyn F. Marsh	Los Angeles, Calif.	308 South Reno Street.
11	2	28	William A. True	Miami, Fla.	141 North East Second Street
12	2	60	John H. Edwards	Providence, R. I.	144 Prospect Street.
13	4	112	Emma Rathgeb	New York, N. Y.	Huntington, N. Y.
14	1	250	Joseph S. Naame	Philadelphia, Pa.	Atlantic City, N. J.
15	4	40	Eleanor A. Allison	do	Wallingford, Pa.
16	1	60	Samuel W. Whan	do	Ventnor City, N. J.
17	3	24	Mortimer N. Buckner	New York, N. Y.	100 Broadway.
18	2	120	H. W. Bleckley	do	115 Broadway.
19	1	60	William H. Fields	Evansville, Ind.	424 Upper First Street.
20	5	100	H. C. MacDougall	Boston, Mass.	19 Lincoln Street.
21	2	35	Harold L. Pope	New Haven, Conn.	Guilford, Conn.
22	3	35	Georgo W. Elder	New York, N. Y.	105 West Fifty-fifth Street.
23	1	140	L. M. Keeler	Newport, R. I.	Jamestown, R. I.
24	3	160	A. F. Masury	New York, N. Y.	59 West Seventy-first Street.
25	1	100	Louis Smyth	do	475 Fifth Avenue.
26	4	200	Percy L. Hance	do	120 Fifth Avenue.
27	1	65	Edward Albert Rockwell	do	55 Park Avenue.
28	1	40	F. W. Roberts	Cleveland, Ohio	Prospect and East Fourth Street
29	1	55	Fred E. Lewis	Los Angeles, Calif.	Spadra, Calif.
30	3	80	Philemon Dickensen	Philadelphia, Pa.	1428 Walnut Street.
31	3	156	John Pnaffe	New York, N. Y.	1274 Filton Street (B.).
32	1	50	Herbert B. Farnum	Providence, R. I.	97 Canal Street.
33	3	85	C. P. Whitehead	Savannah, Ga.	Atlanta, Ga.
34	4	70	W. F. Zumburn	Washington, D. C.	
35	7	170	Wm. M. Elkins	Philadelphia, Pa.	305 Land Title Building.
36	1	150	Anne I. Laughlin	Cape Vincent, N. Y.	Alexandria Bay, N. Y.
37	8	300	William M. Elkins	Philadelphia, Pa.	Land Title Building.
38	8	300	Victor Emanuel	New York, N. Y.	61 Broadway.
39	2	500	George A. Ellis, jr	do	Do.
40	1	62	G. W. Pittenger	St. Louis, Mo.	Centralia, Ill.
41	2	65	B. L. Hammer	Tampa, Fla.	Citrus Exchange Building.
42	4	50	C. J. Gambel	New Orleans, La.	740 South Peter Street.
43	2	50	Kenneth F. Wood	Providence, R. I.	Barrington, R. I.
44	1	12	A. N. Lauer	Philadelphia, Pa.	326 Bourse Building.
45	1	46	William C. Hatch	Chicago, Ill.	Peoria, Ill.
46	3	80	Howard L. McCarrick	Grand Haven, Mich.	Spring Lake, Mich.
47	6	20	James O. Heyworth	Chicago, Ill.	606 South Michigan Avenue.
48	3	230	D. M. Edwards	Rochester, N. Y.	Syracuse, N. Y.
49	4	20	Ernest A. Randall	Portland, Me.	84 Commercial Street.
50	3	15	Herbert L. Tinkham	Boston, Mass.	Brockton, Mass.
51	4	100	Lilyan S. Cook	St. Louis, Mo.	1736 Arcade Building.
52	3	600	Lee Rosenberg	New York, N. Y.	60 Beaver Street.
53	3	50	May F. Marshall	do	28 East Sixty-fourth Street.
54	2	600	John S. Phipps	Miami, Fla.	Palm Beach, Fla.
55	3	90	B. B. Conrad	New Bedford, Mass.	Wareham, Mass.
56	2	20	Edward Miles	Tampa, Fla.	St. Petersburg, Fla.
57	1	50	Edward T. Bartlett	Philadelphia, Pa.	Upper Darby, Pa.
58	2	36	Adirondack-Florida School	Miami, Fla.	Coconut Grove, Fla.
59	3	100	Ogden Reid	New York, N. Y.	Tribune Building.
60	6	170	Theodore Krumm	Tampa, Fla.	Villa Rosa Park.
61	1	12	Frederick L. Ames	Boston, Mass.	Easton, Mass.
62	2	50	Alpheus Keybine	New York, N. Y.	New Rochelle, N. Y.
63	1	350	Thomas A. De Vilbiss	Toledo, Ohio	3015 Collingwood Avenue.
64	2	30	Dr. Chas. Wadsworth Schwartz	New York, N. Y.	White Plains, N. Y.
65	4	80	Gifford K. Simonds	Salem, Mass.	Marblehead Neck, Mass.

<sup>16</sup> Formerly ga. y. Peerless.  
<sup>17</sup> Formerly ga. y. Pocahontas.  
<sup>18</sup> Formerly { a slp. y. Irolita.  
                   { b slp. y. Polaris.  
                   { c ga. s. Priscilla.  
<sup>19</sup> Formerly sl. y. { a Grayling.  
                           { b Mystic.  
<sup>20</sup> Formerly British ga. y. Gertrude M. B.  
<sup>21</sup> Formerly ga. y. Constitution.

<sup>22</sup> Formerly ga. y. Eugenia.  
                   { a Susanne.  
                   { b Navy S. P. 411.  
<sup>23</sup> Formerly ga. y. { c Janet.  
                           { d Nedeva.  
<sup>24</sup> Formerly ga. y. Helianthus.  
<sup>25</sup> Formerly ga. y. Freelance.  
<sup>26</sup> Formerly ga. y. Conowingo.

Line No.	Official No.	Signal letters	Rig	Name of yacht	Tonnage		Register dimensions			When built	Where built
					Gross	Net	Length	Breadth	Depth		
<b>MOTOR YACHTS—</b> (continued)											
1	225027		Ga. s.	<sup>1</sup> Priscilla	31	21	53.0	13.0	6.4	1925	Bayonne, N. J.
2	225707		Ga. s.	Priscilla	37	25	57.0	13.5	5.1	1926	Milwaukee, Wis.
3	225737		Ga. s.	Priscilla II	31	21	53.2	12.6	5.6	1926	Salisbury, Md.
4	210188		Ga. s.	Priscilla III	21	16	60.0	10.0	4.8	1909	Clayton, N. Y.
5	223821	MFLV	Ga. s.	<sup>2</sup> Puritan	65	50	81.5	19.5	12.0	1924	Essex, Mass.
6	220412		Ga. s.	Pythagoras	23	16	48.4	12.2	5.3	1916	Wilmington, Del.
7	150796		Ga. s.	Python	21	21	44.7	15.6	5.5	1898	Brooklyn, N. Y.
8	217462		Ga. s.	Quakeress	70	47	67.0	19.1	5.3	1918	Palm Beach, Fla.
9	222223		Ga. s.	Quankeey	46	30	59.3	15.5	6.5	1922	Lanexa, Va.
10	223914		Ga. s.	Quasella	16	13	38.2	12.7	6.1	1924	Seattle, Wash.
11	207589	LBNQ	Ga. s.	Queen Mab (composite)	63	49	62.8	17.8	11.4	1910	Bristol, R. I.
12	222403		Ga. s.	Quest	42	19	61.5	14.1	6.9	1922	Los Angeles, Calif.
13	214729	LRRH	Ga. s.	Quicksilver	20	7	50.9	10.0	5.1	1916	Madisonville, La.
14	224915		Ga. s.	Quirl	16	11	48.1	9.7	5.1	1917	Milwaukee, Wis.
15	223923		Ga. s.	Quita	26	17	52.3	14.0	7.8	1924	Salisbury, Md.
16	223158		Ga. s.	<sup>3</sup> R. C. Price	21	19	44.6	10.2	5.1	1923	Pittsburgh, Pa.
17	214407	LGHV	Ga. s.	<sup>4</sup> Raazoo	22	15	51.8	10.8	4.4	1916	New York, N. Y.
18	211353		Ga. s.	Raboco	39	33	58.1	14.0	6.4	1913	Racine, Wis.
19	200770	KSWV	Ga. s.	<sup>5</sup> Raccoon	43	33	64.3	17.5	6.9	1904	Boston, Mass.
20	225683	MGCV	Ga. s.	Radiant	48	39	70.7	14.6	5.5	1926	Stamford, Conn.
21	221352		Ga. s.	<sup>6</sup> Rae II	21	17	45.3	12.1	4.6	1921	Keyport, N. Y.
22	220074		Ga. s.	Rainbow	44	30	70.6	13.8	6.7	1920	San Pedro, Calif.
23	222288		Ga. s.	<sup>7</sup> Rainbow	20	20	45.0	14.8	8.9	1910	White Haven, Nova Scotia.
24	222735		Ga. s.	Rainbow II	25	15	53.8	12.0	4.5	1923	Trenton, Mich.
25	225362		Ga. s.	Rainbow III	37	25	59.3	12.0	6.3	1926	New York, N. Y.
26	206011		Ga. s.	Rainier	74	50	66.0	16.0	7.2	1909	Houghton, Wash.
27	203435	KVPC	Ga. s.	<sup>8</sup> Rambler	23	21	52.5	11.2	5.8	1906	Boston, Mass.
28	221105		Ga. s.	Rami	40	31	66.8	13.0	6.3	1921	Quincy, Mass.
29	224975		Ol. s.	Ramna	95	77	89.5	17.6	6.2	1925	Stamford, Conn.
30	212407		Ga. s.	Ranger	48	44	67.0	17.2	8.2	1914	Manitowoc, Wis.
31	218641		Ga. s.	Ranger	21	17	50.8	11.0	5.0	1919	Milwaukee, Wis.
32	224978		Ga. s.	<sup>9</sup> Rapier	28	15	62.5	11.0	5.8	1925	Bath, Me.
33	224636		Ga. s.	Rascal	43	26	53.8	15.8	5.6	1925	Biddeford, Me.
34	209937		Ga. s.	Reading Girl	9	8	45.0	8.0	3.8	1907	Beaumont, Tex.
35	211899		Ga. s.	Recreation	36	25	61.8	15.0	4.4	1913	Jacksonville, Fla.
36	222520		Ga. s.	Recreation	19	16	38.6	10.6	6.0	1922	Murmette, Wis.
37	210397		Ga. s.	<sup>10</sup> Red Arrow	17	16	40.0	13.8	4.6	1910	Detroit, Mich.
38	225073		Ga. s.	Red Head	30	26	53.0	13.0	5.5	1925	Wilmington, Del.
39	220586		Ga. s.	Red Wing II	7	6	46.2	8.4	3.1	1909	Red Wing, Minn.
40	203850		Ga. s.	Regina	27	18	57.0	10.0	4.2	1901	New York, N. Y.
41	210743		Ga. s.	Regina	25	17	55.8	12.6	5.2	1911	Bayonne, N. J.
42	221454		Ga. s.	Reindeer	99	62	101.4	14.6	8.3	1917	Bremerton, Wash.
43	213821		Ga. s.	Remington	20	18	39.0	10.6	4.5	1912	Oshkosh, Wis.
44	208868	LBWT	Ga. s.	Remlik III	54	40	77.4	14.0	6.4	1911	South Boston, Mass.
45	225258		Ga. s.	Renegaw	75	67	70.0	19.0	8.0	1925	Mahone Bay, Nova Scotia
46	211710		Ga. s.	<sup>11</sup> Renoma	35	30	51.5	15.0	5.3	1913	Greenport, N. Y.
47	205050	LBQV	Ga. s.	Reola	33	31	55.5	12.5	5.5	1910	New York, N. Y.
48	223952		Ol. s.	REOMAR III	135	60	97.5	18.6	8.0	1924	Bay City, Mich.
49	224820		Ga. s.	Restless II	24	20	47.9	12.0	4.8	1925	Neponset, Mass.
50	225034		Ga. s.	Revelation	30	20	50.5	13.1	7.2	1925	Norfolk, Va.
51	211094	LCVB	Ga. s.	<sup>12</sup> Revery	33	30	57.0	14.5	9.2	1913	Bristol, R. I.
52	203232	KVMJ	Ga. s.	Revonah	22	17	53.7	11.2	4.9	1903	Bayonne, N. J.
53	218108		Ga. s.	Rex	9	7	32.6	9.2	4.3	1914	Friday Harbor, Wash.
54	224226		Ga. s.	Rhoda	38	32	57.0	13.0	6.4	1924	East Greenwich, R. I.
55	222919		Ga. s.	Rhodos	46	34	66.1	18.4	9.3	1923	East Boothbay, Me.
56	214064		Ga. s.	<sup>13</sup> Riette	31	29	52.3	13.5	5.4	1916	New York, N. Y.
57	223939		Ga. s.	<sup>14</sup> Riffian	16	11	42.6	11.1	5.0	1924	do
58	225150	MGBJ	Ga. s.	Rima	36	24	65.8	12.4	5.8	1926	Boston, Mass.
59	215361	LHNJ	Ga. s.	Riposo	19	18	40.0	13.3	4.5	1917	Camden, N. J.
60	225498	MGBS	Ga. s.	Riposo	121	111	84.8	18.0	6.2	1926	do
61	224385	MFRD	Ol. s.	RIPPLE	284	144	123.5	23.0	12.5	1923	Kiel-Garden, Germany.
62	221202		Ga. s.	Rival II	18	16	45.0	12.6	6.5	1921	Shelburne, Nova Scotia.
63	111395	KRMW	Ga. s.	<sup>15</sup> Roamer	89	61	82.7	17.2	8.1	1902	Bristol, R. I.
64	223172		Ga. s.	Roamer	25	17	43.0	13.6	5.9	1923	New York, N. Y.
65	220399		Ga. s.	<sup>16</sup> Roamer III	22	17	53.9	11.0	4.9	1920	Milwaukee, Wis.
66	224050		Ga. s.	Robullis	22	11	51.3	10.8	4.9	1924	Wayzata, Minn.
67	225637		Ga. s.	Roballis III	43	29	70.3	12.5	6.6	1926	New York, N. Y.
68	212096		Ga. s.	Robert G. Seymour	25	17	47.1	11.5	8.5	1914	Winslow, Wash.

<sup>1</sup> Formerly ga. s. Florence.  
<sup>2</sup> Formerly ga. y. Argyll.  
<sup>3</sup> Formerly ga. y. Chieftain.  
<sup>4</sup> Formerly ga. y. Bomarang II.  
<sup>5</sup> Formerly ga. y. Zahra.

<sup>6</sup> Formerly ga. y. Vixen.  
<sup>7</sup> Formerly ga. y. Dariel.  
<sup>8</sup> Formerly ga. y. Tramp.  
<sup>9</sup> Formerly ga. s. Helena II.  
<sup>10</sup> Formerly ga. y. Zigzag.

Line No.	Crew	Horsepower	Name of owner	Home port	Address of owner
1	3	80	Gifford K. Simonds.....	Salem, Mass.....	Marblehead, Mass.
2	2	b 260	A. E. Bendelari.....	Chicago, Ill.....	134 North La Salle Street.
3	2	180	Kenneth M. de Vos.....	Philadelphia, Pa.....	6445 Wissahickon Avenue.
4	2	100	E. G. Borden.....	Ogdensburg, N. Y.....	Alexandria Bay, N. Y.
5	5	50	Edward W. Brown.....	New York, N. Y.....	3 East Sixty-fourth Street.
6	1	80	E. Paul du Pont.....	Wilmington, Del.....	900 Market Street.
7	1	18	Sophie Brinkmann.....	New York, N. Y.....	Stapleton, N. Y.
8	4	150	Mrs. Herbert Wadsworth.....	Miami, Fla.....	Box 919.
9	1	50	C. A. Wyche.....	Newport News, Va.....	Roanoke Rapids, N. C.
10	1	30	C. S. Waddingham.....	Seattle, Wash.....	355 Kinnear Place.
11	5	40	Horace Blinney.....	Newport, R. I.....	12 LeRoy Avenue.
12	2	125	Wilmington Transportation Co. (Calif.).....	Los Angeles, Calif.....	Wilmington, Calif.
13	2	150	G. A. Diasselliss.....	New Orleans, La.....	418 Carondelet Street.
14	2	150	Carl A. Mayer.....	Philadelphia, Pa.....	235 West Olney Avenue.
15	2	28	Geo. Woodward, jr.....	do.....	Chestnut Hill, Pa.
16	1	64	James E. McCloskey.....	Pittsburgh, Pa.....	5501 Aylesboro Avenue.
17	4	200	Nora Bolte.....	New York, N. Y.....	400 East One hundred and forty-fifth Street.
18	3	75	Henry Bosch.....	Chicago, Ill.....	4710 South Kedzie Avenue.
19	5	55	F. D. M. Strachan.....	Brunswick, Ga.....	Strachan Shipping Co.
20	4	400	Clifford R. Hendrix.....	New York, N. Y.....	37 West Forty-fourth Street.
21	3	145	J. Ralph Jacoby.....	do.....	44 West Seventy-second Street.
22	1	200	E. A. Featherstone.....	Los Angeles, Calif.....	920 South Los Angeles Street.
23	1	15	Sheldon Clark.....	Chicago, Ill.....	111 West Washington Street.
24	1	180	Jesse G. Vincent.....	Detroit, Mich.....	938 Balfour Street.
25	2	360	Richard P. Joy.....	do.....	144 West Fort Street.
26	3	100	Seattle Brewing & Malting Co. (W. Va.).....	Seattle, Wash.....	6024 Duwamish Avenue.
27	1	40	George W. Allen, jr.....	New Bedford, Mass.....	25 Maplevlew Terrace.
28	4	450	Edith Wilhelmina Foss.....	Port Huron, Mich.....	Bay City, Mich.
29	7	300	Walter B. Lashar.....	Bridgeport, Conn.....	Fairfield, Conn.
30	1	50	R. B. Brown.....	Milwaukee, Wis.....	182 Wisconsin Street.
31	3	300	C. M. Dow.....	Houston, Tex.....	Milam and Walker Streets.
32	2	550	G. Maurice Heckscher.....	New York, N. Y.....	277 Park Avenue.
33	2	60	S. G. Etherington.....	Portland, Me.....	Bliddeford, Me.
34	1	28	Leo. T. Peden.....	Houston, Tex.....	2400 West Dallas Avenue.
35	2	90	John W. Callahan.....	Apalachicola, Fla.....	Bainbridge, Ga.
36	2	25	Aaron M. Pareira.....	Milwaukee, Wis.....	Marinette, Wis.
37	1	12	J. W. Vaughan.....	Detroit, Mich.....	5429 Second Boulevard.
38	2	70	G. Dawson Coleman.....	Philadelphia, Pa.....	Bankers Trust Building.
39	1	36	Quilver Beach Corporation (Ill.).....	St. Louis, Mo.....	1700 Morgan Street.
40	3	30	Consolidated Grocery Co. (Fla.).....	Jacksonville, Fla.....	Consolidated Building.
41	1	60	Luther O. Rogers.....	Chicago, Ill.....	124 West Polk Street.
42	3	440	Starland Investment Co. (Wash.).....	Seattle, Wash.....	Seattle Yacht Club.
43	1	24	William H. Holcomb, jr.....	Mobile, Ala.....	555 Spring Hill Avenue.
44	5	120	Willis Sharpe Kilmer.....	New York, N. Y.....	Binghamton, N. Y.
45	3	200	H. A. Wagenor.....	Brunswick, Ga.....	Penn Yan, N. Y.
46	2	40	Edmund Eckart.....	New York, N. Y.....	New Rochelle, N. Y.
47	2	50	W. H. Morrison.....	Cleveland, Ohio.....	Ashtabula, Ohio.
48	8	200	R. E. Olds.....	Detroit, Mich.....	Lansing, Mich.
49	3	150	F. C. Pinkham.....	New York, N. Y.....	53 Worth Street.
50	1	65	Thomas J. Egan.....	do.....	36 West Fiftieth Street.
51	3	35	Luke Vincent Lockwood.....	do.....	165 Broadway.
52	3	60	W. J. Pierpont.....	Savannah, Ga.....	711 Whitaker Street.
53	1	35	Dwight D. Hartman.....	Seattle, Wash.....	2514 Warren Avenue.
54	1	90	John R. Dennis.....	Providence, R. I.....	182 Adelaide Avenue.
55	3	94	A. A. Houghton.....	New Bedford, Mass.....	South Dartmouth, Mass.
56	1	45	Louis R. Davidson.....	Buffalo, N. Y.....	White Building.
57	2	180	Russell Bailey.....	New York, N. Y.....	441 Lexington Avenue.
58	3	450	Robert Treat Palne, 2d.....	Boston, Mass.....	19 Congress Street.
59	2	24	Otto R. Saint.....	New York, N. Y.....	52 Broadway.
60	8	300	H. B. Baruch.....	do.....	60 Beaver Street.
61	15	550	Thomas L. Chadbourne.....	do.....	120 Broadway.
62	1	16	William H. Judson.....	do.....	228 West Fifty-ninth Street.
63	6	125	F. D. M. Strachan.....	Brunswick, Ga.....	
64	3	100	George F. Sawyer.....	Providence, R. I.....	Cranston, R. I.
65	3	450	Charles Wasserman.....	Philadelphia, Pa.....	Caro Philadelphia Tapestry Mills.
66	2	300	Joseph Guyon.....	Providence, R. I.....	Cranston, R. I.
67	4	600	Consolidated Shipbuilding Corporation (N. Y.).....	New York, N. Y.....	Morris Heights, N. Y.
68	1	40	J. W. Burson.....	Seattle, Wash.....	Ventura, Calif.

<sup>11</sup> Formerly ga. y. Teinegan II.

<sup>12</sup> Formerly ga. y. <sup>a</sup> Achushla.

<sup>13</sup> Formerly ga. y. <sup>b</sup> Harpoon.

<sup>14</sup> Formerly ga. y. Amalia III.

<sup>15</sup> Formerly ga. y. Nandorecliff II.

<sup>16</sup> Formerly <sup>a</sup> st. s. Roamer.

<sup>17</sup> Formerly <sup>b</sup> U. S. Navy st. s. Roamer.

<sup>18</sup> Formerly ga. y. <sup>a</sup> Onyx.

<sup>19</sup> Formerly ga. y. <sup>b</sup> Wasp.

Line No.	Official No.	Signal letters	Rig	Name of yacht	Tonnage		Register dimensions			When built	Where built
					Gross	Net	Length	Breadth	Depth		
<b>MOTOR YACHTS—Continued</b>											
1	201513		Ga. s.	Roberta.....	16	12	53.6	12.0	3.2	1904	New York, N. Y.
2	225728		Ga. s.	Roberta.....	21	17	48.5	14.2	6.6	1926	Manitowoc, Wis.
3	220278	LWTN	Ga. s.	<sup>1</sup> Robethida.....	27	19	60.3	12.0	3.6	1920	Stamford, Conn.
4	211991		Ga. s.	Robin Hood III.....	25	20	45.6	10.7	6.0	1913	South Jacksonville, Fla.
5	224848		Ga. s.	Roblotta II.....	29	20	50.1	13.1	5.5	1925	Sandusky, Ohio
6	217065	LNHM	Ol. s.	<sup>2</sup> Rocinante.....	404	289	142.8	33.4	12.6	1918	East Boothbay, Me.
7	219198		Ga. s.	Rocoma.....	19	9	40.4	12.0	5.0	1919	Friendship, Me.
8	226598	MGCL	Ga. s.	Rofa.....	18	15	45.0	13.6	6.2	1926	Bristol, R. I.
9	203105		Ga. s.	<sup>3</sup> Roma.....	27	22	45.1	11.0	5.5	1906	Baltimore, Md.
10	214799		Ga. s.	Romana.....	19	13	51.3	12.0	5.1	1916	Buffalo, N. Y.
11	215373	LHNR	Ol. s.	<sup>4</sup> Romance.....	28	23	60.0	11.2	5.8	1917	Bristol, R. I.
12	223077		Ga. s.	<sup>5</sup> Romance.....	30	13	53.2	13.1	3.9	1923	Bay City, Mich.
13	224730	MFSL	Ga. s.	Romany II.....	84	67	93.7	16.2	7.5	1925	Boston, Mass.
14	225112	MFTR	Ga. s.	Rosalie.....	35	29	47.4	14.8	6.1	1925	Keyport, N. J.
15	222193	MDQB	Ga. s.	<sup>6</sup> Rose of Marlboro.....	79	54	104.3	14.9	8.3	1918	Brooklyn, N. Y.
16	212099		Ga. s.	<sup>7</sup> Rosemar.....	16	11	39.7	10.9	5.9	1914	New York, N. Y.
17	208375	LBVD	Ga. s.	<sup>8</sup> Rosemary.....	32	26	58.6	13.6	6.0	1909	Quincy, Mass.
18	223384	MFHP	Ga. s.	Rosamary.....	30	20	60.0	11.5	6.3	1917	Milwaukee, Wis.
19	214160	LGCH	Ol. s.	<sup>9</sup> ROSINCO.....	91	49	88.0	15.0	7.8	1916	Wilmington, Del.
20	215240		Ga. s.	<sup>10</sup> Rosita.....	40	34	60.9	15.1	6.4	1917	Seattle, Wash.
21	206138		Ga. s.	Roslyn.....	17	14	57.0	11.0	5.0	1907	Port Clinton, Ohio
22	210883		Ga. s.	Rough Rider.....	13	7	41.1	13.8	4.1	1900	Deer Island, New Brunswick.
23	217414		Ga. s.	Rowena.....	52	49	53.1	16.6	4.0	1918	Rockledge, Fla.
24	225368		Ga. s.	Rowena.....	12	11	35.1	9.1	4.5	1926	Seattle, Wash.
25	215509		Ga. s.	Roy S.....	7	6	27.7	7.8	3.4	1906	do
26	225402	MFWR	Ga. s.	Royono.....	109	74	79.8	17.0	9.4	1926	New York, N. Y.
27	224656		Ga. s.	Ruben.....	31	21	53.0	13.0	6.4	1925	Bayonne, N. J.
28	223128		Ga. s.	Rubicon.....	27	18	59.4	11.8	4.4	1923	San Francisco, Calif.
29	204282		Ga. s.	Ruby.....	20	18	45.0	14.0	5.0	1907	Toms River, N. J.
30	211124	LCVJ	Ga. s.	Ruffed Grouse.....	20	20	56.5	13.3	6.4	1913	Camden, N. J.
31	201911		Ga. s.	<sup>11</sup> Rugged.....	52	45	58.4	15.4	7.8	1905	Manchester, Mass.
32	220156		Ga. s.	Ruma.....	36	25	64.7	13.0	6.1	1920	Wiscasset, Me.
33	216385		Ga. s.	<sup>12</sup> Runabout.....	28	16	60.0	12.1	5.4	1918	Boston, Mass.
34	209792		Ga. s.	Runaway.....	19	17	39.4	11.0	5.5	1912	New York, N. Y.
35	212955		Ga. s.	Rusilla.....	35	32	47.9	15.4	5.0	1915	Nyack, N. Y.
36	206466		Ga. s.	Ruth.....	16	12	42.9	9.8	5.6	1909	Boston, Mass.
37	225461		Ga. s.	Ruth Janet.....	34	30	48.8	12.8	5.1	1926	Seattle, Wash.
38	213855	LFRP	Ga. s.	<sup>13</sup> Ruthum.....	32	22	51.0	14.2	4.8	1915	Miami, Fla.
39	207386	LBKV	Ga. s.	<sup>14</sup> Rutoma.....	29	19	60.4	12.0	5.7	1910	New York, N. Y.
40	221787		Ga. s.	S. C. 40.....	79	54	104.3	14.9	8.3	1917	Brooklyn, N. Y.
41	221788		Ga. s.	S. C. 98.....	79	54	104.3	14.9	8.3	1917	Bayonne, N. J.
42	221790		Ga. s.	S. C. 227.....	79	54	104.3	14.9	8.3	1917	New York, N. Y.
43	221791		Ga. s.	S. C. 260.....	79	51	104.3	14.9	8.3	1917	Neponset, Mass.
44	214284	LGDT	Ol. s.	SABALO.....	204	109	131.3	19.5	10.4	1916	Boston, Mass.
45	223852	MFNG	Ga. s.	<sup>15</sup> Sabiha.....	31	61.5	14.3	5.9	1924	Lynn, Mass.	
46	214991	LHBJ	Ga. s.	Sachem.....	77	62	84.8	16.2	7.7	1917	Port Clinton, Ohio
47	225427	MGCI	Ga. s.	Sachem.....	66	30	71.3	20.2	10.0	1926	Thomaston, Me.
48	225310		Ga. s.	Saga.....	36	24	65.7	12.0	6.5	1926	New York, N. Y.
49	224694		Ga. s.	Saghaya.....	20	14	50.5	12.0	7.5	1925	Bath, Me.
50	208179		Ga. s.	Sagitta.....	24	16	75.0	10.2	4.8	1910	New York, N. Y.
51	221317		Ga. s.	Sahara.....	23	16	53.3	10.9	5.5	1921	East Boothbay, Me.
52	207089		Ga. s.	<sup>16</sup> Salfran.....	73	63	77.0	17.0	3.1	1909	Holly Hill, Fla.
53	225690		Ga. s.	Sally Bruce.....	10	8	31.5	9.3	4.5	1926	Seattle, Wash.
54	219252		Ga. s.	<sup>17</sup> Sally Jean V.....	64	43	75.0	15.2	7.0	1910	Greenwich, Conn.
55	222601		Ga. s.	Salt Air.....	17	11	36.0	10.6	4.0	1921	Fort Pierce, Fla.
56	223919		Ga. s.	Samedi Chic.....	28	23	49.0	11.7	5.9	1923	Port Clinton, Ohio
57	223191	MFNI	Ol. s.	Samona.....	120	81	107.4	17.8	7.9	1923	Seattle, Wash.
58	225101	MFTQ	Ga. s.	Samurl.....	163	146	94.2	20.0	6.4	1925	Camden, N. J.
59	210507		Ga. s.	<sup>18</sup> Sandy.....	22	15	47.9	12.4	5.6	1919	Gig Harbor, Wash.
60	221381		Ga. s.	San Toy.....	10	8	33.1	9.3	5.0	1921	Seattle, Wash.
61	204323	KWFQ	Ga. s.	<sup>19</sup> San Toy II.....	35	29	69.7	13.4	6.5	1907	New York, N. Y.
62	219424	LVFJ	Ga. s.	<sup>20</sup> Sangamo.....	81	67	75.8	17.5	8.4	1919	Camden, N. J.
63	218957		Ga. s.	Santa Maria.....	33	28	61.9	12.6	5.2	1913	East Greenwich, R. I.
64	210556	LCPB	Ga. s.	Santanta.....	94	79	84.8	19.8	5.8	1912	Boston, Mass.
65	215367	LHNK	Ga. s.	Sanwan.....	219	174	107.6	26.0	15.1	1917	Rosario, Wash.

<sup>1</sup> Formerly ga. y. Virginian.  
<sup>2</sup> Formerly ga. y. Priscilla Alden.  
<sup>3</sup> Formerly ga. y. Vidofner.  
<sup>4</sup> Formerly ga. s. Inca.  
<sup>5</sup> Formerly ga. s. <sup>a</sup> Charlotte III.  
<sup>6</sup> Formerly ga. s. <sup>b</sup> Margo.  
<sup>6</sup> Formerly ga. y. Anna May.

<sup>7</sup> Formerly ga. y. <sup>a</sup> Amalla II  
<sup>b</sup> Nancy R.  
<sup>8</sup> Formerly ga. y. <sup>a</sup> Idlesse.  
<sup>b</sup> Ariel II.  
<sup>9</sup> Formerly ga. y. <sup>a</sup> Georgiana III.  
<sup>b</sup> Whitemarsh.  
<sup>10</sup> Formerly ga. y. <sup>a</sup> On Time Again.  
<sup>b</sup> Amella.

Line No.	Crew	Horsepower	Name of owner	Home port	Address of owner
1	2	60	Clarence M. Dunbar.....	Providence, R. I.....	85 Sprague Street.
2	2	35	Robert S. Cooper.....	Milwaukee, Wis.....	Kenosha, Wis.
3	2	255	Robert T. Jones.....	New London, Conn.....	South Willington, Conn.
4	4	30	Richard P. Marks.....	Jacksonville, Fla.....	Graham Building.
5	2	130	D. Seltzer.....	Sandusky, Ohio.....	Bellevue, Ohio.
6	14	160	Archer M. Huntington.....	New York, N. Y.....	1633 Fifth Avenue.
7	2	35	Roger G. Leonard.....	Bangor, Me.....	R. F. D. 8.
8	2	65	Henry L. Tiffany.....	New Bedford, Me.....	Box 925.
9	3	100	Myer Rosenbush.....	Baltimore, Md.....	American Building.
10	2	80	L. A. Fischer.....	Buffalo, N. Y.....	Sherwood Apartments.
11	3	400	George Woodruff.....	Chicago, Ill.....	39 South La Salle Street.
12	3	80	Vernon C. Seaver.....	Miami, Fla.....	125 East Flagler Street.
13	5	600	R. B. Jackson.....	South West Harbor, Me.....	Seal Harbor, Me.
14	3	65	A. G. Elvin.....	New York, N. Y.....	Plandome, Long Island.
15	2	660	Louis Green.....	do.....	310 Washington Street (N.).
16	3	30	Joseph J. Miller.....	Detroit, Mich.....	565 Adams Avenue E.
17	3	50	Mary P. Carlisle.....	New York, N. Y.....	East Islip, N. Y.
18	3	300	Sound Motor Boat Service (N. Y.).....	do.....	World Building, Room 501.
19	4	250	Robert H. Morse.....	Chicago, Ill.....	900 South Wabash Avenue.
20	2	80	Wilbur May.....	Los Angeles, Calif.....	Broadway and Eighth Street.
21	1	60	Harry M. Runkle.....	New York, N. Y.....	Waldorf-Astoria Hotel.
22	2	20	Frank Lyman.....	Eastport, Me.....	Perry, Me.
23	4	50	C. O. Peters.....	Miami, Fla.....	235 North West South River Drive.
24	1	b 90	L. C. Mitchell.....	Seattle, Wash.....	Fifth Avenue and Spring Street.
25	1	8	F. H. Stocks.....	do.....	1516 Thirty-seventh Avenue, North.
26	4	200	New York Yacht, Launch & Engine Co. (N. Y.).....	New York, N. Y.....	Morris Heights, N. Y.
27	2	80	Benjamin H. Throop.....	do.....	144 East Fifty-fifth Street.
28	2	400	Carl A. Henry.....	San Francisco, Calif.....	405 Sansome Street.
29	1	16	A. E. Mead.....	Miami, Fla.....	West Palm Beach, Fla.
30	2	225	Edward E. Gold.....	New York, N. Y.....	17 Battery Place.
31	2	90	Olivia H. Slade.....	do.....	Mamaroneck, N. Y.
32	4	100	Hulbut W. Smith.....	Oswego, N. Y.....	Syracuse, N. Y.
33	1	400	Cove Investment & Improvement Co. (Conn.).....	Bridgeport, Conn.....	Stamford, Conn.
34	1	30	E. H. Poulnot.....	Charleston, S. C.....	52 Rutledge Avenue.
35	1	37	Littleton Yent.....	Tampa, Fla.....	Fort Myers, Fla.
36	2	40	Frank P. O'Brien.....	Boston, Mass.....	311 Huntington Avenue.
37	1	70	Grant T. Stephenson.....	Seattle, Wash.....	Fifth Avenue and Spring Street.
38	2	70	Waverly P. Cohen.....	New York, N. Y.....	257 Fourth Avenue.
39	1	40	Reinhard Hall.....	do.....	7522 Twelfth Avenue (B.).
40	6	660	T. A. Parcels.....	do.....	115 East Twenty-seventh Street.
41	6	660	do.....	do.....	Do.
42	6	660	do.....	do.....	Do.
43	6	660	do.....	do.....	Do.
44	16	795	Van Leer Black.....	Baltimore, Md.....	Fidelity Building.
45	3	200	Lucien H. Tyng.....	New York, N. Y.....	50 Pine Street.
46	4	180	George Whitney.....	do.....	23 Wall Street.
47	14	80	Rowe B. Metcalf.....	Providence, R. I.....	281 President Avenue.
48	4	400	H. C. Cresswell.....	New York, N. Y.....	1349 Lexington Avenue.
49	2	10	Howard C. Smith.....	do.....	45 Wall Street.
50	3	600	Arthur Schwartz.....	New Haven, Conn.....	27 Ward Street.
51	2	250	Ralph E. Forbes.....	Boston, Mass.....	Milton, Mass.
52	4	40	Frank M. Dunbaugh.....	New York, N. Y.....	Pier 44 North River.
53	1	90	J. M. Blackford.....	Seattle, Wash.....	Virginia Mason Hospital.
54	4	200	Franklin Pettie.....	New York, N. Y.....	2 Wall Street.
55	2	45	S. P. Welch.....	Miami, Fla.....	Elser Pier.
56	1	500	S. B. Smith.....	Cleveland, Ohio.....	Rocky River, Ohio.
57	4	300	W. J. Hole.....	Los Angeles, Calif.....	Balboa, Calif.
58	10	250	William Earl Dodge.....	New York, N. Y.....	277 Park Avenue.
59	2	35	C. B. Jordan.....	Los Angeles, Calif.....	826 Fifth Avenue.
60	1	18	Grosvenor Folsom.....	Seattle, Wash.....	208 Walker Building.
61	3	200	Howard E. Perry.....	Portland, Me.....	Cumberland, Me.
62	6	140	Robert Oglesby.....	New York, N. Y.....	300 Park Avenue.
63	2	60	Arthur B. Clinlin.....	Miami, Fla.....	Palm Beach, Fla.
64	6	160	Osborne Howes.....	Boston, Mass.....	Chestnut Hill, Mass.
65	1	130	Robert Moran.....	Seattle, Wash.....	Rosario, Wash.

1 Formerly ga. y. <sup>a</sup> Limit.  
<sub>b</sub> U. S. S. Navy Sturdy.  
<sub>c</sub> Sturdy.

12 Formerly ga. y. L'Allegro.  
13 Formerly ga. y. June IV.  
14 Formerly ga. y. Manchonac.  
15 Formerly ga. y. Seyon III.

16 Formerly ga. s. <sup>a</sup> Republic.  
<sub>b</sub> Beach Comber.  
17 Formerly ga. y. Charmac.  
18 Formerly ga. s. Venus.  
19 Formerly ga. y. Columbine.  
20 Formerly ga. y. Nadesah.

Line No.	Official No.	Signal letters	Rig	Name of yacht	Tonnage		Register dimensions			When built	Where built
					Gross	Net	Length	Breadth	Depth		
<b>MOTOR YACHTS—</b>											
<b>Continued</b>											
1	215028		Ga. s.	Saona.....	26	25	55.8	13.3	9.2	1917	City Island, N. Y.
2	211195	LCWD	Ga. s.	<sup>1</sup> Sapho.....	18	15	51.3	11.2	6.5	1913	New York, N. Y.
3	212123		Ga. s.	Sapphire.....	24	16	55.8	12.2	4.7	1914	do.
4	223927	MFNW	Ol. s.	Saracen.....	74	40	78.3	19.0	11.1	1924	Essex, Mass.
5	220822		Ga. s.	Saramia.....	82	57	68.0	18.0	8.5	1920	Miami, Fla.
6	219580	LVPC	Ga. s.	<sup>2</sup> Sarita.....	176	102	94.3	22.0	6.3	1920	East Boothbay, Me.
7	210270		Ga. s.	<sup>3</sup> Sarnette.....	16	11	46.7	12.0	4.5	1912	Belfast, Me.
8	211241		Ga. s.	<sup>4</sup> Saucona.....	37	32	55.5	13.1	6.0	1913	New York, N. Y.
9	117155		Ga. s.	Savanilla.....	18	16	49.0	12.3	3.6	1902	Astoria, N. Y.
10	204469		Ga. s.	<sup>5</sup> Sayona II.....	25	23	59.8	12.8	5.4	1907	Osterville, Mass.
11	214186		Ga. s.	Sayonara II.....	46	25	71.2	14.1	5.7	1916	Boston, Mass.
12	221261	MCSK	Ga. s.	<sup>6</sup> Sazarac.....	22	17	53.9	11.0	4.9	1921	Milwaukee, Wis.
13	221357		Ga. s.	Scamper.....	7	0	34.3	9.1	3.0	1920	Seattle, Wash.
14	225600	MGCN	Ga. s.	Scamper.....	35	24	64.6	12.2	5.8	1926	Boston, Mass.
15	204765		Ga. s.	<sup>7</sup> Scantle.....	35	23	67.8	13.0	8.0	1907	Baltimore, Md.
16	222780		Ga. s.	Scaramouche.....	28	19	60.0	10.6	5.9	1923	New York, N. Y.
17	209402		Ga. s.	<sup>8</sup> Scattergood.....	24	16	50.2	13.1	5.7	1911	Edgemoore, N. Y.
18	216601		Ga. s.	<sup>9</sup> Scattergood II.....	26	18	65.5	12.0	4.9	1918	East Greenwich, R. I.
19	222999		Ga. s.	Scorplon.....	28	19	54.0	11.8	5.3	1923	New York, N. Y.
20	209683	LCHQ	Ga. s.	<sup>10</sup> Scotian.....	63	40	83.5	15.3	9.0	1912	West Mystic, Conn.
21	117065		Ga. s.	Sculpin II.....	16	13	42.9	13.3	5.2	1901	Shooters Island, N. Y.
22	212535		Ga. s.	Scurry.....	55	51	70.0	16.6	3.0	1914	Marco, Fla.
23	225037		Ga. s.	Sea.....	28	22	46.0	14.4	6.9	1925	Gulesville, Md.
24	213302		Ga. s.	<sup>11</sup> Sea Bee.....	23	16	50.3	12.0	5.7	1915	Los Angeles, Calif.
25	216885		Ga. s.	Sea Bird.....	16	14	34.0	12.8	2.8	1899	East Fowl River, Ala.
26	222797		Ga. s.	<sup>12</sup> Sea Bird.....	81	42	103.8	15.0	7.8	1918	Bayonne, N. J.
27	225276	MFVN	Ol. s.	SEABORN..... <sup>Ⓢ</sup>	510	255	167.6	27.1	11.4	1925	Leith, Scotland.
28	223708		Ga. s.	Seabreeze II.....	36	32	56.9	16.1	4.5	1924	Daytona, Fla.
29	224893		Ga. s.	<sup>13</sup> Seacall.....	79	54	104.3	14.9	8.3	1917	Brooklyn, N. Y.
30	161933		Ga. s.	<sup>14</sup> Sea Dream.....	16	15	44.5	12.0	6.2	1902	West Mystic, Conn.
31	224777	MFSQ	Ga. s.	Sea Dream.....	100	82	94.3	17.3	6.6	1925	Stamford, Conn.
32	224315	MFLK	Ga. s.	Seadrift.....	70	28	74.0	20.2	13.0	1924	Hessle, England.
33	207354	LBKM	Ga. s.	Sea Duck.....	53	28	77.0	14.5	7.0	1910	South Boston, Mass.
34	216515		Ga. s.	Seafarer II.....	27	15	54.1	12.0	6.1	1918	Boston, Mass.
35	201511		Ga. s.	Seafoam.....	46	21	64.4	14.3	5.4	1904	DuHth, Minn.
36	224933		Ga. s.	Sea Fox.....	20	14	50.5	12.0	7.5	1925	Bath, Me.
37	206317	LBDO	Ga. s.	<sup>15</sup> Sea Gull.....	26	20	58.2	12.4	5.4	1909	Greenport, N. Y.
38	224834		Ga. s.	<sup>16</sup> Sea Gull.....	29	19	61.6	12.0	6.2	1925	New York, N. Y.
39	222224	MDQH	Ga. s.	<sup>17</sup> Sea Hawk.....	20	11	47.4	14.2	5.4	1922	Wiscasset, Me.
40	223261		Ga. s.	<sup>18</sup> Sea Hawk.....	21	14	58.1	9.5	5.7	1923	New York, N. Y.
41	224023		Ga. s.	Seahawk.....	13	10	38.5	9.4	5.3	1924	Seattle, Wash.
42	221313		Ga. s.	Seahorse.....	69	36	80.0	15.5	7.3	1921	Trenton, Mich.
43	211507		Ga. s.	<sup>19</sup> Sea Jay.....	22	13	48.0	14.8	7.8	1913	Boothbay Harbor, Me.
44	214864	LGTJ	Ga. s.	<sup>20</sup> Sea Lady.....	22	21	56.2	11.2	5.3	1917	Bristol, R. I.
45	223617		Ga. s.	Sea Love.....	26	21	54.7	14.0	8.2	1924	City Island, N. Y.
46	214102		Ga. s.	Seamaid.....	31	26	49.7	16.4	7.0	1916	New York, N. Y.
47	223691	MFLG	Ga. s.	Sea Roamer.....	22	17	48.0	13.5	6.6	1924	Winthrop, Mass.
48	219326		Ga. s.	Sea Scout.....	11	7	40.9	9.5	3.8	1912	Washington, D. C.
49	223143		Ga. s.	Sea Toy II.....	17	15	43.9	14.0	4.7	1923	Bayhead, N. J.
50	225035		Ga. s.	Sea Toy II.....	21	17	44.2	12.0	5.3	1925	New York, N. Y.
51	220180		Ga. s.	Seaward..... <sup>Ⓢ</sup>	96	29	93.9	21.6	11.3	1920	East Boothbay, Me.
52	223173		Ga. s.	Seaward.....	77	68	72.4	16.8	5.8	1923	New York, N. Y.
53	211631		Ga. s.	Sea Wolf.....	25	17	47.4	12.3	6.1	1913	Raymond, Wash.
54	217746		Ga. s.	<sup>21</sup> Sebonac.....	128	51	122.1	17.5	9.6	1919	Bayonne, N. J.
55	201644	KTNV	Ga. s.	<sup>22</sup> SEMINOLE.....	174	140	107.7	21.0	7.1	1904	Mariners Harbor, N. Y.
56	205621		Ga. s.	Seminole.....	16	15	40.0	11.5	5.0	1904	Jersey City, N. J.
57	214691		Ga. s.	Seminole Queen.....	47	39	61.5	16.3	3.6	1916	St. Augustine, Fla.
58	202594		Ga. s.	Semkail.....	19	13	44.2	10.1	4.3	1905	New Rochelle, N. Y.
59	225343		Ga. s.	Semloh.....	27	24	35.6	14.2	3.2	1926	Daytona, Fla.
60	117035	KQJT	Ga. s.	Seneca.....	65	61	81.8	20.4	9.7	1901	Brooklyn, N. Y.
61	117058		Ga. s.	Seneca.....	16	11	35.0	12.0	5.3	1901	Newport News, Va.
62	224920		Ga. s.	Senora.....	34	20	60.7	16.5	8.6	1925	Wiscasset, Me.
63	220283		Ga. s.	<sup>23</sup> Sentinel.....	83	44	105.9	15.1	8.2	1918	Clayton, N. Y.
64	223005		Ga. s.	Squoaia.....	16	14	38.9	12.5	6.5	1923	City Island, N. Y.
65	224073	MFPR	Ga. s.	Squoaia.....	91	77	77.7	17.1	8.1	1924	Camden, N. J.

<sup>1</sup> Formerly ga. y. <sup>a</sup> Hopewell.  
<sup>b</sup> Chippewa.  
<sup>2</sup> Formerly ga. y. Editha.  
<sup>3</sup> Formerly ga. y. Topuz V.  
<sup>a</sup> Spark.  
<sup>b</sup> Robador.  
<sup>c</sup> Irwin III.  
<sup>4</sup> Formerly ga. y. Tip Top.

<sup>6</sup> Formerly ga. y. Zodiac.  
<sup>7</sup> Formerly ga. y. Crusoe.  
<sup>8</sup> Formerly ga. y. Freva II.  
<sup>9</sup> Formerly ga. s. Enterprise.  
<sup>a</sup> Elver III.  
<sup>b</sup> The Gray Fox.  
<sup>c</sup> Appy Yee.  
<sup>10</sup> Formerly ga. y.  
<sup>11</sup> Formerly ga. y. Rheingold.



Line No.	Crew	Horsepower	Name of owner	Home port	Address of owner
1	3	15	Horatio Hathaway.....	Rockland, Me.....	Dark Harbor, Me.
2	2	40	James R. Jewett.....	Boston, Mass.....	Cambridge, Mass.
3	2	90	Catherine M. Brand.....	New York, N. Y.....	630 West One hundred and twenty-third Street.
4	2	100	William Whitman, jr.....	Boston, Mass.....	17 Commonwealth Avenue.
5	7	110	John Wanamaker.....	Philadelphia, Pa.....	Thirteenth and Market Streets.
6	8	200	John R. Fell.....	New York, N. Y.....	370 Park Avenue
7	1	25	K. E. Womack.....	Houston, Tex.....	401 Herrmann Building.
8	3	65	Charles L. Warner.....	Bridgeport, Conn.....	Stratford, Conn.
9	1	25	Lester H. Clee.....	New York, N. Y.....	Rutherford, N. J.
10	2	40	Hazel Piza.....	Tampa, Fla.....	Fort Meyers, Fla.
11	4	240	Frederick L. Jenekes.....	Providence, R. I.....	88 Cooke Street.
12	2	300	George E. Townsend.....	New York, N. Y.....	Hotel Seymour.
13	1	12	C. W. Harris.....	Seattle, Wash.....	3635 Forty-second Avenue NE.
14	4	600	Nelson Doubleday.....	New York, N. Y.....	Oyster Bay, N. Y.
15	2	75	Luclius K. Stevens.....	Hartford, Conn.....	Clinton, Conn.
16	2	600	Max C. Fleischmann.....	New York, N. Y.....	701 Washington Street.
17	1	50	Harry Winder.....	Washington, D. C.....	Stoneleigh Court.
18	3	400	Clarence B. Kelland.....	New York, N. Y.....	Port Washington, N. Y.
19	5	360	Charles J. Canfield.....	do.....	37 West Forty-fourth Street.
20	4	120	Chas. G. A. Pfitsch.....	do.....	New Rochelle, N. Y.
21	2	12	William G. Manchester.....	do.....	Two hundred and fourteenth Street and Harlem River.
22	3	56	Fred Saeger.....	Miami, Fla.....	Biscayne Bay Yacht Club.
23	1	25	P. P. G. Hall.....	Philadelphia, Pa.....	1317 Spruce Street.
24	1	50	Robert E. Rogers.....	Los Angeles, Calif.....	1403 East Sixteenth Street.
25	2	24	A. J. Fabacher.....	New Orleans, La.....	1839 Bordeaux Street.
26	5	660	T. Murray.....	Jacksonville, Fla.....	2139 Pearl Place.
27	22	720	Richard F. Howe.....	New York, N. Y.....	22 East Forty-seventh Street.
28	4	54	James N. Gamble.....	Cincinnati, Ohio.....	Union Trust Building.
29	2	45	Clarence E. Loper.....	New York, N. Y.....	Jamaica, N. Y.
30	1	16	W. G. Swain.....	do.....	81 Irving Place.
31	6	600	Samuel M. Nicholson.....	Providence, R. I.....	71 George Street.
32	4	60	Charles S. Somerville.....	Bridgeport, Conn.....	Greenwich, Conn.
33	4	80	Samuel D. Cushing.....	New York, N. Y.....	Knickerbocker Building.
34	1	85	Alean Hirsch.....	do.....	50 East Forty-first Street.
35	4	35	Florida Cities Finance Co. (Fla.).....	Miami, Fla.....	145 East Flagler Street.
36	1	20	William F. Whitehouse.....	Newport, R. I.....	Bellevue Avenue.
37	2	60	Philip A. Curran.....	New York, N. Y.....	333 Clinton Avenue (B.).
38	2	370	Edward S. Perot.....	do.....	Yonkers, N. Y.
39	1	60	Alfred G. B. Steel.....	Philadelphia, Pa.....	435 Chestnut Street.
40	3	600	Edward B. McLean.....	Washington, D. C.....	Wisconsin Avenue.
41	1	80	J. Von Herberg.....	Seattle, Wash.....	2810 Cascade Avenue.
42	3	900	James H. Snowden.....	New York, N. Y.....	598 Madison Avenue.
43	2	30	Joseph F. Sturdy.....	Chicago, Ill.....	115 East Chicago Avenue.
44	1	50	Henry A. Wise Wood.....	New York, N. Y.....	25 Madison Avenue.
45	4	15	John W. Bird.....	do.....	31 Thomas Street.
46	2	284	Gilford Morgan.....	Rochester, N. Y.....	Brockport, N. Y.
47	1	37	E. C. Lang.....	Boston, Mass.....	Winthrop, Mass.
48	1	24	Burton S. Stewart.....	Washington, D. C.....	1613 Hobart Street NW.
49	1	40	Anne L. Johnson.....	Philadelphia, Pa.....	Beach Haven, N. J.
50	1	165	Samuel Silberlust.....	New York, N. Y.....	168 West One hundred and eleventh Street.
51	6	65	Cecil B. De Mille Production (Calif.).....	Los Angeles, Calif.....	Culver City, Calif.
52	4	100	Henry W. Howe.....	New York, N. Y.....	24 Thomas Street.
53	1	45	Harry C. Heermans.....	Seattle, Wash.....	Olympia, Wash.
54	8	880	A. C. Burton.....	Houston, Tex.....	1119 Lovett Boulevard.
55	10	225	John S. Phipps.....	New York, N. Y.....	787 Fifth Avenue.
56	1	45	Vernon Lawrence.....	do.....	Freeport, N. Y.
57	2	50	George N. Webster.....	do.....	60 Wall Street.
58	1	20	August O. Horddick.....	do.....	Centerport, N. Y.
59	2	12	Daniel P. Holmes.....	St. Augustine, Fla.....	Daytona Beach, Fla.
60	10	40	Frank B. McQuesten.....	Boston, Mass.....	27 Kilby Street.
61	1	30	Lewis Starr.....	Philadelphia, Pa.....	Woodbury, N. J.
62	4	60	Henry E. Bodman.....	Detroit, Mich.....	First National Bank Building.
63	2	440	C. A. Tilt.....	Chicago, Ill.....	4517 West Twenty-sixth Street.
64	2	30	Donald Durant.....	New York, N. Y.....	43 Exchange Place.
65	7	220	Richard M. Cadwalader, jr.....	Philadelphia, Pa.....	Fort Washington, Pa.

<sup>12</sup> Formerly U. S. Navy S. C. 104.  
<sup>13</sup> Formerly U. S. N. ga. s. S. C. 46  
     {a Vayu II.  
<sup>14</sup> Formerly ga. y. {b Remar.  
                     {c Rapidan.  
<sup>15</sup> Formerly ga. y. Heather.  
<sup>16</sup> Formerly ga. s. Robaliss II.  
<sup>17</sup> Formerly ga. y. Flying Cloud.  
<sup>18</sup> Formerly ga. y. Crimper.

<sup>19</sup> Formerly ga. y. {a Nirvana.  
                     {b Nikkao.  
<sup>20</sup> Formerly ga. y. Lady Gay.  
<sup>21</sup> Formerly ga. y. Victory.  
<sup>22</sup> Formerly ga. y. {a Margaret.  
                     {b See-De-Ruh.  
<sup>23</sup> Formerly {a S. C. 411.  
             {b ga. y. Brunette.

Line No.	Official No.	Signal letters	Rig	Name of yacht	Tonnage		Register dimensions			When built	Where built
					Gross	Net	Length	Breadth	Depth		
<b>MOTOR YACHTS—</b>											
<b>Continued</b>											
1	225115	MFTS	Ga. s.	Sequoia II.....	147	133	96.9	19.0	6.5	1925	Camden, N. J.....
2	210126		Ga. s.	Serenity.....	17	13	43.0	9.4	7.3	1912	Salisbury, Md.....
3	221670	MDGB	Ga. s.	Service.....	79	54	104.3	14.9	8.3	1917	Bayonne, N. J.....
4	224731		Ga. s.	Seven Seas.....	20	14	50.5	12.0	7.5	1925	Bath, Me.....
5	223799	MFLT	Ga. s.	<sup>2</sup> SEYON.....	181	82	113.7	18.7	10.1	1924	do.....
6	204311		Ga. s.	<sup>2</sup> Shad.....	17	13	43.8	10.0	5.2	1907	Boston, Mass.....
7	205347	KWQG	Ga. s.	Shada.....	66	42	84.8	15.4	7.0	1908	do.....
8	220689		Ga. s.	<sup>4</sup> Shadoc II.....	23	16	50.9	12.0	5.2	1920	New York, N. Y.....
9	214010	LFWG	Ga. s.	Shadow.....	23	22	46.0	12.4	5.7	1916	Bristol, R. I.....
10	224232		Ga. s.	Shadow J.....	22	15	56.0	11.6	5.2	1924	Trenton, Mich.....
11	225094	MFTP	Ol. s.	Shadow K.....	311	211	150.0	24.3	11.0	1925	New York, N. Y.....
12	206313	LBDN	Ga. s.	<sup>5</sup> Shark.....	30	24	74.2	12.4	7.2	1909	Osterville, Mass.....
13	208546		Ga. s.	<sup>5</sup> Shark.....	18	15	52.4	10.8	5.0	1911	Salisbury, Md.....
14	210762		Ga. s.	<sup>6</sup> Shark III.....	23	21	52.3	12.0	5.8	1912	Greenwich, Conn.....
15	206235	LBCN	Ga. s.	<sup>7</sup> Shawna.....	53	43	73.5	18.0	9.6	1909	Boston, Mass.....
16	213851		Ga. s.	Shawnee.....	43	31	63.4	17.4	9.1	1916	do.....
17	224970		Ga. s.	Shearwater.....	20	14	50.5	12.0	7.5	1925	Bath, Me.....
18	203759	KVSH	Ga. s.	Shella.....	47	39	59.9	17.0	7.9	1908	West Haven, Conn.....
19	218827		Ga. s.	Shelter.....	22	19	51.6	12.0	3.5	1919	Atlantic City, N. J.....
20	222828		Ga. s.	Shema II.....	37	28	56.1	14.0	3.6	1922	Salisbury, Md.....
21	222225	MDQL	Ga. s.	<sup>8</sup> Shirley.....	79	54	101.3	14.9	8.3	1917	Brooklyn, N. Y.....
22	225620	MGCQ	Ga. s.	Shirley.....	39	27	57.7	14.0	6.1	1926	Bayonne, N. J.....
23	210497		Ga. s.	<sup>9</sup> Shirley I.....	23	19	52.1	12.8	5.6	1912	Nyack, N. Y.....
24	209077		Ga. s.	<sup>10</sup> Shokouon.....	30	28	50.0	10.0	6.0	1911	Muskegon, Mich.....
25	203076		Ga. s.	<sup>11</sup> Shur.....	23	23	58.0	12.6	5.2	1906	Lynn, Mass.....
26	224972		Ga. s.	Slah.....	8	7	30.3	8.7	3.9	1921	Port Madison, Wash.....
27	211638	LDGJ	Ol. s.	<sup>12</sup> Slalia.....	726	407	206.5	27.0	17.1	1913	Wilmington, Del.....
28	225735	MGDK	Ol. s.	<sup>13</sup> Sliea.....	183	124	113.4	20.6	9.6	1926	do.....
29	93241		Ga. s.	<sup>13</sup> Sliea.....	44	39	67.1	15.0	3.3	1900	Croton, N. Y.....
30	117268	KQBH	Ga. s.	<sup>13</sup> Sliea.....	32	32	57.7	15.1	8.4	1900	New Bedford, Mass.....
31	202230	KTWN	Ga. s.	<sup>14</sup> Sliea.....	31	26	76.8	11.7	5.1	1903	New York, N. Y.....
32	207573	LBNK	Ga. s.	<sup>15</sup> Sliea.....	54	31	70.1	15.2	6.1	1910	Boston, Mass.....
33	218748	LSPK	Ga. s.	<sup>15</sup> Sliea.....	132	114	89.6	19.5	8.0	1919	Holly Hill, Fla.....
34	116034	LDJK	Ga. s.	Signal.....	18	14	37.7	13.0	6.2	1883	Piermont, N. Y.....
35	225432		Ga. s.	Signal II.....	20	14	46.0	12.0	5.8	1926	New York, N. Y.....
36	205235		Ga. s.	<sup>16</sup> Silver King.....	25	22	50.0	12.0	3.4	1907	Oshkosh, Wis.....
37	222850		Ga. s.	<sup>17</sup> Silver King.....	80	62	72.8	17.3	0.5	1923	New York, N. Y.....
38	225383		Ga. s.	Silver King.....	36	24	59.6	12.7	6.5	1925	Seattle, Wash.....
39	215470		Ol. s.	Silverheels II.....	32	21	57.5	12.2	5.0	1917	Detroit, Mich.....
40	224627		Ga. s.	Silvia.....	33	22	61.5	12.5	5.1	1925	Watervliet, N. Y.....
41	116901	KPGL	Ga. s.	Similar.....	30	27	55.2	15.0	7.9	1899	South Boston, Mass.....
42	207912		Ga. s.	Simple Life.....	27	15	45.8	16.5	3.4	1910	Jacksonville, Fla.....
43	210153		Ga. s.	Sinbad.....	18	12	45.6	10.6	4.6	1911	Detroit, Mich.....
44	212101		Ga. s.	<sup>18</sup> Sinbad.....	54	37	83.5	14.5	6.9	1914	New York, N. Y.....
45	225301		Ga. s.	Sinbad.....	11	9	35.3	11.2	6.0	1926	Tacoma, Wash.....
46	210330		Ga. s.	<sup>19</sup> Sinbad III.....	19	16	50.0	11.1	5.0	1912	Boston, Mass.....
47	212331		Ga. s.	<sup>20</sup> Sinbad V.....	50	23	77.4	14.1	5.6	1914	do.....
48	210681		Ga. s.	Sinco.....	20	14	58.3	10.0	5.1	1918	New York, N. Y.....
49	206049		Ga. s.	Sirlon.....	21	21	61.2	13.4	7.7	1909	Marblehead, Mass.....
50	225363	MFWL	Ga. s.	Sirocco.....	165	129	108.0	20.3	10.2	1926	Stamford, Conn.....
51	222740	MDWP	Ga. s.	<sup>21</sup> Siwash III.....	89	61	104.3	14.9	8.3	1917	Milwaukee, Wis.....
52	220669		Ga. s.	Skedaddle.....	18	5	57.8	10.0	4.8	1917	Greenport, N. Y.....
53	204420	KWGM	Ga. s.	Skidbladnir.....	78	55	90.0	15.8	6.0	1907	Wilmington, Calif.....
54	121191	KRBP	Ga. s.	<sup>22</sup> Skylark.....	19	16	61.0	10.2	5.2	1901	New York, N. Y.....
55	222083	MDNR	Ga. s.	Skylark.....	89	45	104.3	14.9	8.3	1917	Annapolis, Md.....
56	221963	MDLF	Ga. s.	<sup>23</sup> Skylark III.....	85	58	94.0	15.5	0.0	1922	Bristol, R. I.....
57	225610		Ga. s.	Solace.....	53	36	69.3	14.5	6.2	1926	Milwaukee, Wis.....
58	203104	KVJN	Ga. s.	<sup>24</sup> SONNICA.....	115	102	87.2	23.0	12.2	1906	Boston, Mass.....
59	219325	LVBD	Ga. s.	Sonora.....	61	58	57.3	16.0	6.5	1919	Holly Hill, Fla.....
60	222241		Ga. s.	Sophie.....	20	13	45.5	11.8	6.2	1922	New Rochelle, N. Y.....
61	220809	MBVK	Ga. s.	South Wind.....	26	18	42.3	13.2	5.1	1920	Keyport, N. J.....
62	203150	KVLD	Ga. s.	<sup>25</sup> Southwind III.....	32	25	64.4	12.0	5.7	1906	New York, N. Y.....
63	215582		Ga. s.	Sovereign.....	10	7	40.0	9.9	4.3	1911	Port Clinton, Ohio.....
64	220558		Ga. s.	<sup>26</sup> Sox.....	26	10	49.8	11.8	4.1	1920	Erie, Pa.....
65	116759	KNBG	Ga. s.	Spalpeen.....	29	26	66.0	12.5	8.1	1897	Bristol, R. I.....
66	224077		Ga. s.	Spare Time.....	49	43	53.2	14.3	6.2	1925	City Island, N. Y.....
67	210416		Ga. s.	Spark.....	19	15	46.0	11.9	5.4	1912	Huntington, N. Y.....

<sup>1</sup> Formerly U. S. Navy S. C. 95.

<sup>2</sup> Formerly ga. y. Arus.

<sup>3</sup> Formerly ga. y. Shad.

<sup>4</sup> Formerly U. S. Navy ga. s. Shad.

<sup>5</sup> Formerly ga. y. Mimi B.

<sup>6</sup> Formerly ga. y. Ildico.

<sup>7</sup> Formerly ga. y. Dohema, jr.

<sup>8</sup> Formerly ga. y. Shipessa IV.

<sup>9</sup> Formerly U. S. Navy S. C. 50.

<sup>9</sup> Formerly ga. s. Manito II.

<sup>10</sup> Formerly ga. y. Shokokn.

<sup>11</sup> Formerly ga. y. Friendship V.

<sup>12</sup> Formerly st. y. <sup>a</sup>Slalia.

<sup>13</sup> Formerly ga. s. Murio.

<sup>14</sup> Formerly ga. y. Augusta II.

<sup>15</sup> Formerly ga. s. <sup>a</sup>Mabelle.

<sup>16</sup> Formerly ga. s. <sup>b</sup>Carrie.

Line No.	Crew	Horsepower	Name of owner	Home port	Address of owner
1	9	400	Richard N. Cadwalader, jr.	Philadelphia, Pa.	Fort Washington, Pa.
2	1	35	R. Albert Barry	do.	Bordentown, N. J.
3	8	440	Joseph Stlman	New York, N. Y.	Perth Amboy, N. J.
4	1	40	Van S. Merle-Smith	do.	Oyster Bay, N. Y.
5	10	400	Harry K. Noyes	Boston, Mass.	857 Commonwealth Avenue.
6	3	60	Richard J. Davis	Norfolk, Va.	Portsmouth, Va.
7	5	140	J. A. Dowling	Boston, Mass.	Brookline, Mass.
8	2	50	Allan C. Bakewell	New York, N. Y.	901 Lexington Avenue.
9	2	40	James C. Ayer	do.	Glen Cove, N. Y.
10	2	460	Carl G. Fisher	Miami, Fla.	Miami Beach, Fla.
11	8	1000	Peninsular Terminal Co. (Fla.)	do.	Fisher Properties Building.
12	1	80	Barney Morgan	Bridgeport, Conn.	Greenwich, Conn.
13	2	40	Horace Greeley Eastburn	Wilmington, Del.	1708 Broome Street.
14	2	75	Walter C. De Garmo	Miami, Fla.	39 Southeast Sixth Street.
15	5	60	Dr. Seth M. Milliken	New York, N. Y.	951 Madison Avenue.
16	2	22	Mark E. Fontana	San Francisco, Calif.	2 Pine Street.
17	1	20	Charles E. Dunlap	New York, N. Y.	1 Broadway.
18	2	28	Charles S. Gerth	New Orleans, La.	1838 Upperline Street.
19	3	40	Fred R. Patzowsky	Philadelphia, Pa.	Ventnor, N. J.
20	1	74	Swan Hartwell	Tampa, Fla.	Boca Grande, Fla.
21	8	660	E. A. Woodward	St. Paul, Minn.	Minneapolis, Minn.
22	4	188	Robert W. Daniel	New York, N. Y.	226 West Fifty-seventh Street.
23	3	48	S. M. Coen	Jacksonville, Fla.	Main and State Streets.
24	2	40	Gustav Anderson	Chicago, Ill.	729 Aldine Avenue.
25	2	40	Fred J. Tarrant	Rochester, N. Y.	837 Main Street.
26	1	20	D. V. S. Hill	Seattle, Wash.	2318 North Forty-fourth Street.
27	25	1,500	Henry Ford	Detroit, Mich.	Dearborn, Mich.
28	12	s 600	J. H. French	do.	2330 First National Bank Building.
29	3	80	Marist Bros.	Burlington, Vt.	Isle La Motte, Vt.
30	2	27	M. S. Hunkell	Chicago, Ill.	Board of Trade.
31	2	25	Charles T. Lark	New York, N. Y.	Hackensack, N. J.
32	3	120	J. G. Wheeler	Los Angeles, Calif.	Balboa, Calif.
33	1	100	Laura N. White	Philadelphia, Pa.	Atlantic City, N. J.
34	2	28	Wm. W. Varney	Baltimore, Md.	710 North Carey Street.
35	2	300	W. M. Chesebrough	New York, N. Y.	Northport, N. Y.
36	2	60	Norman O. Seagrave	Tampa, Fla.	1203 Grand Central Avenue
37	5	80	Talbert W. Sprague	New York, N. Y.	120 Broadway.
38	2	200	Mrs. E. Keith Eskridge	Los Angeles, Calif.	do.
39	1	225	A. A. Schantz	Detroit, Mich.	Foot Wayne Street.
40	2	300	Robert G. Campbell	Oswego, N. Y.	Utica, N. Y.
41	4	20	Ray P. Stevens	New York, N. Y.	120 Broadway.
42	2	40	Frederick E. Smith	Miami, Fla.	General delivery.
43	2	70	W. J. Tappan	Toledo, Ohio	Mansfield, Ohio.
44	2	130	Bradbury L. Barnes	Providence, R. I.	Elmwood Station.
45	1	20	W. R. Hedley	Seattle, Wash.	1519 Third Avenue.
46	1	40	Charles H. Allen	Miami, Fla.	West Palm Beach, Fla.
47	5	80	Marcus Beebe	Bath, Me.	Boothbay, Me.
48	3	720	Chas. L. Ort	Miami, Fla.	115 East Flagler Street.
49	1	18	Dr. F. G. Goodridge	New York, N. Y.	7 East Sixty-fifth Street.
50	14	b 350	Francis S. Whitten	Miami, Fla.	Palm Beach, Fla.
51	2	440	United Fruit Co. (N. J.)	New York, N. Y.	17 Battery Place.
52	3	750	J. C. Lewis	Los Angeles, Calif.	618 South Bixel Street.
53	6	300	Frank A. Garbutt	do.	712 Pantages Building.
54	2	40	Chas. M. Brooks	New York, N. Y.	10 Thomas Street.
55	2	220	Jno. B. Berryman	Chicago, Ill.	836 South Michigan Avenue.
56	5	250	George Harrison Phelps	Detroit, Mich.	110 Rowena Avenue.
57	2	b 400	L. S. Wallace	Grand Haven, Mich.	c/o Berkey & Gay Furniture Co.
58	14	100	E. S. Burke, jr.	New York, N. Y.	63 West Twelfth Street.
59	3	60	Sallsbury Properties (Fla.)	Miami, Fla.	First National Bank Building.
60	2	37	Henry M. Hubbell	New York, N. Y.	New Rochelle, N. Y.
61	2	60	Gertrude Dressing	do.	Harrison, N. Y.
62	3	50	Charles Rudy	do.	University Heights, N. Y.
63	1	50	Louis Vigolius	Seattle, Wash.	801 East Pike Street.
64	2	450	Gordon H. Seymour	Boston, Mass.	Springfield, Mass.
65	2	45	H. C. Stratton	do.	Malden, Mass.
66	1	24	Julius T. Phillipson	New York, N. Y.	City Island, N. Y.
67	1	40	Charles Werner	do.	1592 University Avenue.

<sup>16</sup> Formerly ga. s. <sup>a</sup> Floretta.  
<sup>17</sup> Formerly ga. s. Popsy-Mumsy  
<sup>18</sup> Formerly ga. s. Riposo.  
<sup>19</sup> Formerly ga. y. Drusilla.  
<sup>20</sup> Formerly ga. y. St. Louis III.  
<sup>21</sup> Formerly ga. y. Palma.  
<sup>22</sup> Formerly U. S. Navy S. C. 329  
<sup>23</sup> Formerly ga. y. Franeda.

<sup>23</sup> Formerly ga. y. Sylvia III.  
<sup>24</sup> Formerly ga. y. Savarona.  
<sup>25</sup> Formerly ga. y. <sup>a</sup> Gertrude III.  
<sup>26</sup> Formerly ga. y. <sup>b</sup> Taniwha.  
<sup>27</sup> Formerly ga. y. <sup>c</sup> Lady Jane.  
<sup>28</sup> Formerly ga. y. <sup>a</sup> Colin B. II.  
<sup>29</sup> Formerly ga. y. Henrietta II.

Line No.	Official No.	Signal letters	Rig	Name of yacht	Tonnage		Register dimensions			When built	Where built
					Gross	Net	Length	Breadth	Depth		
<b>MOTOR YACHTS—</b>											
<b>Continued</b>											
1	206223		Ga.s.	Speedaway.....	16	11	67.7	8.3	4.0	1906	New York, N. Y.
2	224760	MFPSP	Ol.s.	SPEEDJACKS.....	190	129	108.5	25.9	14.1	1925	Boston, Mass.
3	215144		Ga.s.	Speejax.....	17	12	48.1	10.0	4.8	1917	do.
4	224622		Ga.s.	Spey.....	18	12	47.2	13.8	5.9	1925	Boothbay Harbor, Me.
5	214929		Ga.s.	Spikes.....	54	36	69.2	16.1	6.7	1917	Port Clinton, Ohio.
6	225552	MOCB	Ga.s.	Spindle.....	36	24	65.8	12.4	5.8	1926	Boston, Mass.
7	204549		Ga.s.	Spindrift.....	31	26	55.6	14.5	9.1	1907	San Diego, Calif.
8	218399		Ga.s.	Spit-fire.....	21	14	59.0	11.9	5.1	1911	Greenville, Me.
9	215919		Ga.s.	Spitfire II.....	49	29	75.8	13.0	6.4	1917	Milwaukee, Wis.
10	21912		Ga.s.	Sportsman.....	45	30	59.0	16.8	6.8	1913	Marco, Fla.
11	202306		Ga.s.	Spray.....	21	14	40.2	10.6	5.1	1905	Taunton, Mass.
12	214202		Ga.s.	Spray.....	14	10	38.6	12.5	4.4	1916	San Diego, Calif.
13	221082		Ga.s.	Spray.....	17	11	39.1	12.7	5.1	1921	Fairhaven, Mass.
14	223108		Ga.s.	Spray.....	18	12	45.2	10.5	5.3	1923	New York, N. Y.
15	208642		Ga.s.	Spray II.....	41	37	57.0	12.6	6.0	1911	do.
16	221553		Ga.s.	Spray III.....	63	33	67.0	16.0	8.5	1921	Trenton, Mich.
17	218172		Ga.s.	Squidgulum II.....	16	11	51.9	11.2	5.1	1917	New York, N. Y.
18	209314		Ga.s.	Stalwart.....	43	36	68.6	14.5	6.2	1911	Nyack, N. Y.
19	220705		Ga.s.	Standard.....	28	21	49.7	13.0	6.5	1920	Brooklyn, N. Y.
20	213614	LFNW	Ga.s.	Starling.....	44	39	74.0	18.4	6.6	1915	Salisbury, Md.
21	223969	MFPQ	Ga.s.	Starling.....	17	14	44.8	10.8	5.2	1924	Braintree, Mass.
22	222815	MFBQ	Ga.s.	Stella.....	32	22	55.8	15.8	9.2	1923	Boston, Mass.
23	211496		Ga.s.	Strangeways.....	46	31	62.2	14.3	6.4	1913	Port Clinton, Ohio.
24	201209	LBDR	Ga.s.	Stroller.....	46	30	62.5	16.0	4.2	1904	Baltimore, Md.
25	216151	LKMG	Ga.s.	Student Prince.....	41	36	62.8	12.1	5.1	1911	North Tonawanda, N.Y.
26	223136		Ga.s.	Stumble Inn 2.....	79	54	104.3	14.9	8.3	1917	Jacksonville, Fla.
27	218327	LRQC	Ga.s.	Sueja.....	52	27	78.8	13.8	6.8	1910	Seattle, Wash.
28	225459	MGBT	Ol. s.	Sueja III.....	179	121	108.1	19.0	11.1	1926	Winslow, Wash.
29	222962		Ga.s.	Sulise.....	79	54	104.3	14.9	8.3	1917	Greenport, N. Y.
30	213140		Ga.s.	Sumac.....	17	14	49.8	9.3	4.8	1915	Alton, Ill.
31	221622	MFSN	Ol. s.	Sumar.....	98	66	77.7	22.2	9.7	1921	Milford, Del.
32	205116		Ga.s.	Sumida.....	22	18	59.8	11.0	5.6	1908	New York, N. Y.
33	209743		Ga.s.	Sunbeam.....	27	15	57.2	14.2	7.8	1912	Camden, Me.
34	222099		Ga.s.	Sunbeam.....	22	8	51.2	13.5	7.7	1922	Boothbay Harbor, Me.
35	218290		Ga.s.	Sunbeam III.....	17	12	47.8	11.6	4.9	1917	New York, N. Y.
36	212047		Ga.s.	Sundart II.....	16	11	45.4	10.9	5.5	1914	do.
37	218800		Ga.s.	Sun Dial.....	29	15	53.6	13.8	6.2	1919	Chicago, Ill.
38	218604	LSDJ	Ga.s.	Sunflower.....	62	42	68.8	17.0	7.5	1919	Bristol, R. I.
39	203093		Ga.s.	Sunrise.....	18	17	40.8	10.0	4.9	1906	Boston, Mass.
40	117051		Ga.s.	Sunshine.....	41	34	52.9	20.2	7.4	1901	East Boothbay, Me.
41	214480		Ga.s.	Sunshine.....	20	19	39.0	13.2	6.4	1899	Manitowoc, Wis.
42	214934	LGWH	Ga.s.	Sunshine.....	61	55	65.9	16.4	7.6	1917	Brooklyn, N. Y.
43	221028		Ga.s.	Sunshine.....	20	13	50.4	10.7	4.1	1920	Milwaukee, Wis.
44	211777		Ga.s.	Super X.....	23	18	49.0	12.4	5.5	1913	Alton, Ill.
45	225008		Ol. s.	Suva.....	27	18	50.1	14.2	7.0	1925	Hongkong, China.
46	223507		Ga.s.	Swallow.....	91	55	105.4	14.5	8.8	1918	Bremerton, Wash.
47	225252		Ga.s.	Swanhdld.....	10	7	34.1	12.1	5.6	1925	Seattle, Wash.
48	221336		Ga.s.	Swastika.....	21	9	46.5	14.0	5.9	1921	East Boothbay, Me.
49	117177		Ga.s.	Sweetheart.....	32	22	66.1	13.0	5.4	1902	Essington, Pa.
50	202248	KTWS	Ga.s.	Sweetheart.....	30	26	57.6	12.0	5.2	1905	New York, N. Y.
51	204478		Ga.s.	Sweetheart.....	17	16	43.6	10.3	5.3	1907	South Boston, Mass.
52	96596		Ga.s.	Swifan.....	28	14	64.1	10.5	6.4	1901	do.
53	213128	LFJB	Ga.s.	SYBILLA III.....	103	70	115.1	14.2	8.2	1915	City Island, N. Y.
54	215279		Ga.s.	Sylvan Harold.....	23	19	53.2	12.0	4.0	1916	Salisbury, Md.
55	77188	KMIHJ	Ga.s.	Sylvia.....	21	21	48.3	16.0	4.6	1895	South Boston, Mass.
56	221326	MCTP	Ga.s.	Sylvia M.....	64	44	74.0	15.3	5.8	1921	East Greenwich, Conn.
57	222567	MDTN	Ga.s.	SYMPHONIA.....	195	151	112.6	20.2	9.2	1922	New York, N. Y.
58	116968		Ga.s.	Syren.....	17	16	41.6	12.4	6.2	1899	East Boothbay, Me.
59	214782	LGSC	Ga.s.	Taglioni.....	44	34	70.0	13.6	5.7	1913	New Orleans, La.
60	221509		Ga.s.	Talapus.....	13	8	40.0	9.0	5.0	1911	Vancouver, British Columbia.
61	107501	KPLF	Ol. s.	Talayha (composite).....	75	57	83.4	19.0	10.8	1899	Bristol, R. I.
62	225387		Ga.s.	Talisman.....	38	29	54.0	13.4	6.0	1926	Lynn, Mass.
63	222502	MDQR	Ga.s.	Tamarack IV.....	104	70	96.3	16.0	7.5	1922	New York, N. Y.
64	210702		Ga.s.	Tamarit.....	25	17	65.8	10.5	4.7	1912	do.
65	222842		Ga.s.	Tamiami.....	79	54	104.3	14.9	8.3	1917	Brooklyn, N. Y.
66	210074		Ga.s.	Tamora.....	16	14	35.9	11.0	4.3	1912	Tacoma, Wash.

1 Formerly ga. y. Skink.  
 2 Formerly ga. y. {a Rachel.  
 {b Mary Belle.  
 3 Formerly ga. y. Yankee Girl.  
 4 Formerly ga. y. Kin-Nah-Beh.  
 {a Kumagin.  
 {b Althea.  
 {c Nick II.  
 6 Formerly ga. y. Helan III.  
 7 Formerly ga. y. Ruby III.

8 Formerly ga. y. {a Gladiola.  
 {b Milben.  
 {c Dawn.  
 9 Formerly ga. y. {a Niagara.  
 {b Teucer.  
 {c Sylvia II.  
 10 Formerly ga. y. Reliance.  
 {a Apache.  
 11 Formerly ga. y. {b Latona.  
 {c Corsair.

Line No.	Crew	Horsepower	Name of owner	Home port	Address of owner
1	2	200	C. W. Morse	Washington, D. C.	3944 Morrison Street.
2	9	230	A. Y. Gowen	Cleveland, Ohio	1146 Leader-News Building.
3	2	180	A. C. Downey	Detroit, Mich.	950 Atkinson Avenue.
4	2	40	Andrew J. Flatten	New Bedford, Mass.	Fairhaven, Mass.
5	2	120	A. W. McLellan	New Orleans, La.	22 Audubon Place.
6	4	450	Frank J. Fahey	Salem, Mass.	Marblehead, Mass.
7	2	30	Rufus P. Spalding	Los Angeles, Calif.	South Pasadena, Calif.
8	2	125	James H. Rand	Buffalo, N. Y.	North Tonawanda, N. Y.
9	4	400	J. H. Rand, Jr.	New York, N. Y.	10 East Forty-fourth Street.
10	1	43	Frank D. Hibble	Tampa, Fla.	Fort Myers, Fla.
11	2	75	Oscar H. Robey	Washington, D. C.	3944 Morrison Street NW.
12	2	20	John F. Gray	San Diego, Calif.	Del Mar, Calif.
13	1	30	Adolph G. Sutro	New Bedford, Mass.	
14	3	180	O. J. Schwarzler	New York, N. Y.	2434 Grand Concourse.
15	1	10	C. D. Cutting	Detroit, Mich.	9541 West Chicago Boulevard.
16	2	125	Henry B. Joy	do.	Grosse Pointe, Mich.
17	1	125	J. Walter Kopke	New York, N. Y.	273 Park Place (B.).
18	2	60	Max Tradellus	do.	1264 Second Avenue (B.).
19	2	50	Horace G. Ely	Buffalo, N. Y.	Lockport, N. Y.
20	5	60	George F. Tyler	Philadelphia, Pa.	1231 Land Title Building.
21	1	165	Philip H. Sullivan	Boston, Mass.	Braintree, Mass.
22	3	40	George Lewis	Belfast, Me.	Islesboro, Me.
23	3	160	Joseph H. Defrees	Rockland, Me.	Camden, Me.
24	3	72	Estates Club Realty Corporation (N. Y.)	New York, N. Y.	342 Madison Avenue.
25	2	150	Charles R. Murphy	Detroit, Mich.	Highland Park, Mich.
26	8	660	Clarence Flix	Buffalo, N. Y.	1826 Niagara Street.
27	4	175	James Griffiths & Sons (Wash.)	Seattle, Wash.	502 Burke Building.
28	5	b 360	do.	do.	do.
29	2	220	Duncan W. Shaw	New York, N. Y.	Haworth, N. J.
30	1	40	Louis A. Hoern	St. Louis, Mo.	3534 Hawthorne Boulevard.
31	6	120	David C. Whitney	Detroit, Mich.	1835 David Whitney Building.
32	2	48	P. S. Malon	Miami, Fla.	117 Bedford Building.
33	2	50	Maine Seacoast Missionary Society (Me.)	Ellsworth, Me.	Bar Harbor, Me.
34	1	35	Charles A. Gould	New York, N. Y.	Huntington, L. I.
35	3	85	E. M. Elliott	Tampa, Fla.	St. Petersburg, Fla.
36	3	48	Albert Fabacher, jr.	New Orleans, La.	3900 Prytanla Street.
37	3	100	John Vaccaro	do.	5010 St. Charles Avenue.
38	2	108	John P. Crozer	Philadelphia, Pa.	Upland, Pa.
39	1	40	R. C. R. Binder	do.	5116 Regent Street.
40	5	40	W. E. Campbell	Miami, Fla.	38 Northeast Second Avenue.
41	2	20	Christian Thorstenson	Chicago, Ill.	4312 Kamerling Avenue.
42	2	280	George K. O'Donnell	New York, N. Y.	Long Island City, N. Y.
43	2	300	W. P. Stewart	New Orleans, La.	836 Union Street.
44	1	40	John M. Olin	St. Louis, Mo.	Alton, Ill.
45	1	40	Frank J. Pratt, jr.	Seattle, Wash.	Coupeville, Wash.
46	3	660	Sigurd Anderson	Los Angeles, Calif.	San Pedro, Calif.
47	1	7	Werner Wallin	Seattle, Wash.	527 Minor Avenue, North.
48	2	35	U. J. Hermann	Chicago, Ill.	126 North Dearborn Street.
49	4	42	A. D. Geoghegan	New Orleans, La.	713 Canal Commercial Building.
50	3	90	Edson W. Briggs	Washington, D. C.	1108 Sixteenth Street NW.
51	1	24	Wilford J. Hawkins	Newark, N. J.	Montclair, N. J.
52	2	75	William H. Stewart	Boston, Mass.	131 George Street.
53	8	400	John P. Betz, 3d	Philadelphia, Pa.	Mulvern, Pa.
54	1	135	Moses Solnson	Baltimore, Md.	2415 Linden Avenue.
55	2	40	A. B. Morse	Boston, Mass.	South Boston, Mass.
56	4	280	A. C. Murphy	New York, N. Y.	622 Fifth Avenue.
57	6	550	Charles Ringling	do.	Madison Avenue and Twenty-sixth Street.
58	2	18	George Mercer	do.	36 West Forty-ninth Street.
59	2	100	Semon Weis	New Orleans, La.	817 Graveler Street.
60	2	30	Harry L. Dodge	Seattle, Wash.	Anacortes, Wash.
61	10	50	Lazard Lippman	Los Angeles, Calif.	San Pedro, Calif.
62	2	130	Benjamin P. Kimball	Boston, Mass.	383 Washington Street.
63	9	200	H. N. Torrey	Savannah, Ga.	Box 565.
64	3	400	Margaret G. Haworth	Miami, Fla.	406 Congress Building.
65	5	440	Florida Railway & Navigation Co. (Del.)	Key West, Fla.	
66	1	40	M. L. Mueller	Seattle, Wash.	904 Securities Building.

<sup>11</sup> Formerly U. S. Navy S. C. 208.  
<sup>12</sup> Formerly U. S. Navy S. C. 245.  
<sup>13</sup> Formerly ga. y. {a Sea Toy.  
                                   {b Gerovi.  
<sup>14</sup> Formerly ga. y. Roy L II.  
<sup>15</sup> Formerly ga. y. {a Loiterer IV.  
                                   {b Lefeba.  
<sup>17</sup> Formerly U. S. Navy S. C. 208.  
<sup>18</sup> Formerly ga. y. Helena.  
<sup>19</sup> Formerly ga. y. Paragon.

<sup>20</sup> Formerly ga. y. Loleta.  
<sup>21</sup> Formerly ga. y. Julnar.  
                                   {a Topuz.  
<sup>22</sup> Formerly ga. y. {b Charlotte II.  
<sup>23</sup> Formerly British ga. s. Talapus.  
<sup>24</sup> Formerly ga. y. Athena.  
<sup>25</sup> Formerly ga. y. {a Shadow.  
                                   {b Sayonara.  
<sup>26</sup> Formerly U. S. Navy S. C. 166.

Line No.	Official No.	Signal letters	Rlg	Name of yacht	Tonnage		Register dimensions			When built	Where built
					Gross	Net	Length	Breadth	Depth		
<b>MOTOR YACHTS—Continued</b>											
1	150879		Ga. s.	<sup>1</sup> Tanya	23	22	51.2	15.9	7.1	1900	Bristol, R. I.
2	203169	KVLH	Ga. s.	Taormina	62	57	78.7	19.0	10.2	1906	Boston, Mass.
3	228659	MFKP	Ga. s.	TAORMINA	178	121	113.4	19.6	10.6	1924	do.
4	202176	KVHQ	Ga. s.	Tarpon	20	17	43.3	15.1	6.5	1905	do.
5	222162	MDPS	Ga. s.	Tarpon	30	18	51.7	12.3	5.4	1922	Bayonne, N. J.
6	210311		Ga. s.	<sup>2</sup> TAWNIE	123	83	100.5	16.0	8.0	1912	New York, N. Y.
7	223832		Ga. s.	<sup>3</sup> Tech jr	22	17	52.0	11.0	4.9	1924	Milwaukee, Wis.
8	204044		Ga. s.	<sup>4</sup> Temegan	47	42	57.0	17.0	5.0	1907	Boston, Mass.
9	223450		Ga. s.	Temorangerie	31	21	53.0	13.0	6.4	1923	Bayonne, N. J.
10	220358		Ga. s.	<sup>5</sup> Temppter	22	17	53.9	11.0	4.9	1920	Milwaukee, Wis.
11	223062	MFBQ	Ga. s.	<sup>6</sup> Tenino	107	86	104.4	14.6	8.5	1917	Brenterton, Wash.
12	215143		Ol. s.	<sup>7</sup> Tennessee	34	23	70.6	12.0	5.1	1916	Salisbury, Md.
13	207656		Ga. s.	Teresa	8	5	30.0	10.5	3.8	1910	Colby, Wash.
14	204536		Ga. s.	Tern	18	17	48.0	10.0	5.0	1907	South Boston, Mass.
15	222252		Ga. s.	Terrybill II	32	26	44.5	13.6	5.5	1922	Keyport, N. J.
16	224740		Ga. s.	Terrybill III	30	20	60.0	11.0	5.7	1925	Clason Point, N. Y.
17	206665	LBGD	Ga. s.	Thais	23	19	54.6	11.2	6.0	1909	Lynn, Mass.
18	207929		Ga. s.	Thais	27	17	78.0	12.6	6.6	1908	St. Joseph, Mich.
19	225227	MFVJ	Ga. s.	Thalia	119	109	84.8	18.0	6.2	1925	Camden, N. J.
20	203084		Ga. s.	The Duchess	42	36	67.0	13.5	6.1	1906	New York, N. Y.
21	207401	LBMG	Ga. s.	The Major	26	22	52.1	12.2	5.1	1910	do.
22	145778		Ga. s.	Thelma	26	17	57.8	10.8	4.6	1894	do.
23	208517		Ga. s.	THELMA	141	96	137.0	16.1	8.9	1911	do.
24	202353		Ga. s.	Thorese White	21	17	46.4	14.8	7.0	1905	Friendship, Me.
25	204015		Ga. s.	Thetis	21	16	42.0	15.3	6.8	1907	East Boothbay, Me.
26	206548	LBFC	Ga. s.	<sup>8</sup> Thetis	61	42	89.8	17.6	7.7	1909	Long Branch, N. J.
27	209343		Ga. s.	<sup>9</sup> Thistle IV	57	51	60.0	16.6	5.1	1911	Fort Edward, N. Y.
28	223215		Ga. s.	<sup>10</sup> 354	79	54	104.3	14.9	8.3	1917	College Point, N. Y.
29	205936		Ga. s.	Three Star	11	8	45.0	10.5	3.9	1908	Seattle, Wash.
30	221458	MCWR	Ga. s.	<sup>11</sup> 323	89	60	104.4	15.5	8.1	1917	City Island, N. Y.
31	212333	LDMP	Ga. s.	Thuban	35	23	63.1	13.1	5.9	1914	Neponset, Mass.
32	214320	LGFQ	Ga. s.	<sup>12</sup> Tiburon	35	24	63.8	12.8	6.7	1905	San Francisco, Calif.
33	223297		Ga. s.	TIDEWATER	76	62	60.2	20.0	5.5	1923	Long Island City, N. Y.
34	223414	MFIR	Ga. s.	Tiger	10	9	35.5	11.3	4.5	1922	Atlantic City, N. J.
35	203021	KVIN	Ga. s.	Tigress	24	23	45.9	15.2	5.8	1905	Bridgeport, Conn.
36	225182		Ga. s.	Tigress	23	17	50.1	14.2	6.6	1925	East Boothbay, Me.
37	208691		Ga. s.	<sup>13</sup> Tillamook	24	16	58.4	12.0	6.2	1911	Port Clinton, Ohio.
38	209063		Ga. s.	<sup>14</sup> Toga II	26	18	51.1	12.9	6.1	1912	do.
39	224183		Ol. s.	TOBERMORY II	35	29	54.1	13.2	7.4	1924	Erie, Pa.
40	203430		Ga. s.	Toddy Wax	17	11	50.8	10.8	5.4	1906	Bristol, R. I.
41	225198		Ga. s.	Tod V	16	11	47.6	9.2	4.9	1924	Eau Claire, Wis.
42	220125		Ga. s.	Tofa	16	9	46.4	10.6	4.8	1920	Boston, Mass.
43	213426		Ga. s.	Togo	45	43	60.2	17.3	4.2	1906	Toms River, N. J.
44	225467		Ga. s.	Tolo	8	6	32.8	9.7	3.4	1926	Juneau, Alaska
45	211115		Ga. s.	<sup>15</sup> Tondeleyo	42	28	81.4	13.1	5.8	1913	New York, N. Y.
46	223356		Ga. s.	Tonkaway	16	11	59.3	11.0	4.0	1910	Baltimore, Md.
47	224914		Ga. s.	Tonkawe	19	13	43.0	12.0	5.5	1923	Port Clinton, Ohio.
48	205043		Ga. s.	<sup>16</sup> Topaz	17	13	43.8	10.8	5.7	1908	Bristol, R. I.
49	222955	MFCK	Ga. s.	Topaz	31	21	53.0	13.0	6.4	1923	Bayonne, N. J.
50	218540		Ga. s.	<sup>17</sup> Topaz	22	13	53.9	11.7	5.0	1919	Boston, Mass.
51	215258		Ol. s.	Topaz VII	23	14	52.2	11.0	5.6	1917	Wiscasset, Me.
52	215686		Ga. s.	<sup>18</sup> Topaz XI	23	14	52.2	11.0	5.6	1917	do.
53	224030		Ga. s.	Topaz X	36	24	61.8	12.7	6.0	1925	Nyack, N. Y.
54	211206	LCWH	Ga. s.	Torbatross	27	24	50.8	15.2	5.9	1913	New York, N. Y.
55	223824		Ga. s.	<sup>19</sup> Tosari	26	18	47.7	12.3	5.8	1924	Wiscasset, Me.
56	223576	MFJW	Ga. s.	Tot	24	15	42.8	13.2	4.3	1924	Arlington, Fla.
57	161887	KQWP	Ga. s.	<sup>20</sup> Towindward	42	37	52.0	16.9	7.9	1901	New York, N. Y.
58	219072		Ga. s.	Toxaway	21	14	51.8	11.0	5.4	1919	do.
59	225516		Ga. s.	Trade Wind	22	15	45.0	14.5	7.6	1926	Thomaston, Me.
60	209321		Ga. s.	<sup>21</sup> Trall	33	22	60.0	15.2	4.2	1911	Bay Head, N. J.
61	217703		Ga. s.	Tramp	19	16	47.4	11.5	5.7	1909	Boston, Mass.
62	218989	LTCV	Ga. s.	<sup>22</sup> Tramp	33	28	47.5	14.0	6.7	1919	Camden, N. J.
63	218473		Ga. s.	<sup>23</sup> Tranquille	22	18	53.5	10.8	5.4	1919	Bayonne, N. J.
64	222956	MFCL	Ga. s.	Trebor	31	21	53.0	13.0	6.4	1923	do.

<sup>1</sup> Formerly sloop Pleasure.<sup>2</sup> Formerly ga. s. Elmasada II.<sup>3</sup> Formerly ga. y. Surdna III.<sup>4</sup> Formerly ga. y. Rambler.<sup>5</sup> Formerly ga. y. Eva.<sup>6</sup> Formerly U. S. Navy S. C. 204.<sup>7</sup> Formerly ga. y. Dorothea.<sup>8</sup> Formerly ga. y. {<sup>a</sup> Nahmcocka,  
<sup>b</sup> Tuscanola,  
<sup>c</sup> Kanised.<sup>9</sup> Formerly ga. y. {<sup>a</sup> Rowena,  
<sup>b</sup> Cherie,  
<sup>c</sup> Andromeda.<sup>10</sup> Formerly U. S. Navy S. C. 354.<sup>11</sup> Formerly U. S. Navy S. C. 323.<sup>12</sup> Formerly ga. y. Lurline.<sup>13</sup> Formerly {<sup>a</sup> Tillamook,  
<sup>b</sup> U. S. Navy S. P. 269.<sup>14</sup> Formerly ga. y. {<sup>a</sup> Voyager,  
<sup>b</sup> Susanne.

Line No.	Crew	Horsepower	Name of owner	Home port	Address of owner
1	2	50	James R. Hensler	Philadelphia, Pa.	Toms River, N. J.
2	9	63	Frederick L. Jenckes	Providence, R. I.	Pawtucket, R. I.
3	2	400	William S. Eaton	Boston, Mass.	27 State Street.
4	3	25	Alvin O. Portner	Annapolis, Md.	R. F. D. 1.
5	2	80	Harold C. Keith	Boston, Mass.	Falmouth, Mass.
6	6	125	William T. Barbour	Detroit, Mich.	Birmingham, Mich.
7	3	470	Francis V. du Pont	Wilmington, Del.	Du Pont Building.
8	2	37	Richmond Talbot	New York, N. Y.	57 William Street.
9	3	80	D. P. Davis Properties (Fla.)	Tampa, Fla.	102 Franklin Street.
10	2	300	Charles F. Uebelacker	New York, N. Y.	115 Broadway.
11	3	130	American Expeditions Association (Wash.)	Seattle, Wash.	Room 2, Pier I.
12	4	170	I. T. Rhea	New Orleans, La.	Robin and South Peter Streets.
13	1	10	R. W. Perry	Seattle, Wash.	811 American Bank Building.
14	2	45	J. A. Merrilliod	New Orleans, La.	408 Howard Avenue.
15	1	50	Sigismund L. Adler	New York, N. Y.	1 West Sixty-seventh Street.
16	3	200	H. I. Stengel	do.	1881 Broadway.
17	2	40	Everett T. House	Hartford, Conn.	Unionville, Conn.
18	1	80	W. S. Quigley	New York, N. Y.	26 Cortlandt Street.
19	8	300	Thomas M. Howell	do.	New York Yacht Club.
20	3	30	Warner M. Leeds	do.	Plandome Mills, N. Y.
21	1	30	Grace R. Hansen	Baltimore, Md.	Curtis Bay, Md.
22	1	72	W. R. Huntington	Sandusky, Ohio.	Put in Bay, Ohio.
23	11	300	Henry B. Plant	New London, Conn.	Groton, Conn.
24	2	16	Edward K. McCagg	Boston, Mass.	Cambridge, Mass.
25	1	27	Carl M. Erb	Seattle, Wash.	Bellingham, Wash.
26	3	75	Clara Johnson	New York, N. Y.	61 East Seventy-eighth Street.
27	4	70	Douglas H. Thomson	Hartford, Conn.	56 Pearl Street.
28	1	700	Francis P. Quigley	Philadelphia, Pa.	Atlantic City, N. J.
29	1	25	E. W. Johnston	Seattle, Wash.	Medina, Wash.
30	4	600	John B. Paine	Boston, Mass.	613 Sears Building.
31	3	75	S. W. Rushmore	New York, N. Y.	52 Broadway.
32	2	125	Rex B. Clark	Los Angeles, Calif.	Pasadena, Calif.
33	2	25	Robert L. McCook	Washington, D. C.	1901 Wyoming Avenue.
34	2	30	Charles A. D. Burk	Philadelphia, Pa.	Ventnor City, N. J.
35	2	18	Samuel P. Curtis	do.	712 Locust Street.
36	1	30	Wm. H. Hand, jr.	New Bedford, Mass.	Box 727.
37	1	30	George Jerome	Detroit, Mich.	1137 Jefferson Avenue E.
38	1	80	William Lucking	do.	1502 Ford Building.
39	2	40	F. W. Wakefield	Sandusky, Ohio.	Vermilion, Ohio.
40	2	28	W. P. Henszey	Philadelphia, Pa.	State College, Pa.
41	2	400	Louisiana Coast Land Co. (La.)	New Orleans, La.	
42	2	250	C. E. Fay	Boston, Mass.	730 Commonwealth Avenue.
43	1	25	R. W. Nelson	New York, N. Y.	Jersey City, N. J.
44	1	30	A. N. Boblit	Juneau, Alaska	
45	3	130	Thomas S. Garrett	New York, N. Y.	204 West Fifty-ninth Street.
46	3	37	William M. Adams	Baltimore, Md.	801-803 South Wolfe Street.
47	1	75	Ernest V. Derks	New York, N. Y.	New Rochelle, N. Y.
48	1	25	William H. Leland	Boston, Mass.	Worcester, Mass.
49	2	80	W. D. Craig Wright	Cape Vincent, N. Y.	911 Clinton Street.
50	2	260	J. Richmond Fales	Providence, R. I.	Pawtucket, R. I.
51	1	50	Paul H. Hoett	Port Huron, Mich.	Rogers City, Mich.
52	1	100	Charles W. Clifford, jr.	Bath, Me.	
53	3	450	H. Generes Dufour	New Orleans, La.	5614 St. Charles Avenue.
54	3	35	Joseph H. Choate, jr.	New York, N. Y.	60 Wall Street.
55	1	85	Edward C. Ely	do.	University Club.
56	2	40	W. E. Gray	Jacksonville, Fla.	Foot Market Street.
57	5	40	George Leary, jr.	New York, N. Y.	15 Moore Street.
58	2	400	Joseph Karp	do.	Bronx, N. Y.
59	1	32	Henry B. Anderson	do.	15 Broad Street.
60	2	37	William Wallace, jr.	Tampa, Fla.	Fort Myers, Fla.
61	2	60	E. E. Shugart	Des Moines, Iowa	Council Bluffs, Iowa.
62	1	37	Mary L. Townsend	New York, N. Y.	50 West Forty-fifth Street.
63	1	80	Richard Hellmann	do.	Flushing, N. Y.
64	2	80	Robert R. Jenks	Providence, R. I.	Pawtucket, R. I.

<sup>a</sup> Minnie W. III.  
<sup>b</sup> Formerly ga. y. Lady Warwick.  
<sup>c</sup> Salthaven.  
<sup>16</sup> Formerly ga. y. Sarah Webb.  
<sup>17</sup> Formerly ga. s. <sup>a</sup> Ja Da.  
<sup>b</sup> Marionette.  
<sup>18</sup> Formerly ga. y. Topaz VIII.

<sup>19</sup> Formerly ga. y. Topaz IX.  
<sup>20</sup> Formerly ga. y. <sup>a</sup> Vanessa.  
<sup>b</sup> Oomtak.  
<sup>21</sup> Formerly ga. y. Boreas.  
<sup>22</sup> Formerly ga. y. Blima II.  
<sup>23</sup> Formerly ga. y. Elizabeth Anne.

Line No.	Official No.	Signal letters	Rig	Name of yacht	Tonnage		Register dimensions			When built	Where built
					Gross	Net	Length	Breadth	Depth		
<b>MOTOR YACHTS—</b>											
<b>Continued</b>											
1	220886	MCDL	Ga. s.	<sup>1</sup> Tred-Avon	101	79	80.4	17.9	9.2	1921	Camden, N. J.
2	225460	MGBL	Ol. s.	Tred Avon II.	141	95	96.0	18.9	8.4	1926	Mariners Harbor, N. Y.
3	215156	LHGB	Ga. s.	Trillora II.	63	43	88.5	13.9	6.6	1917	Boston, Mass.
4	202917	KVGQ	Ga. s.	<sup>2</sup> Trinculo	31	27	60.1	14.2	6.2	1906	Long Island City, N. Y.
5	220309		Ga. s.	Triton	19	16	42.2	10.8	5.8	1920	Everett, Wash.
6	208188		Ga. s.	Trojan	22	15	47.2	15.2	5.2	1910	Oakland, Calif.
7	224997	MFTJ	Ga. s.	<sup>3</sup> Tropic	126	104	82.8	22.0	6.3	1925	Bayonne, N. J.
8	209261	LCFK	Ga. s.	<sup>4</sup> Troubadour	18	12	44.5	10.1	5.3	1911	Toms River, N. J.
9	224756		Ga. s.	Troubadour	16	12	43.9	12.0	6.7	1925	East Boothbay, Me.
10	225226	MFVII	Ga. s.	Troubadour	119	109	84.8	18.0	6.2	1925	Camden, N. J.
11	218193	LRJS	Ga. s.	Truant	20	13	56.9	10.5	4.0	1894	Morris Heights, N. Y.
12	222954	MFCJ	Ga. s.	True-Blue	59	51	62.3	16.5	7.3	1923	Camden, N. J.
13	224582	MFRW	Ga. s.	<sup>5</sup> Tsaritsa	18	12	48.5	10.5	5.2	1925	City Island, N. Y.
14	202034		Ga. s.	<sup>7</sup> Tudor Rose	21	18	49.2	13.6	7.2	1905	East Boothbay, Me.
15	215160		Ga. s.	Tuna	30	14	67.9	10.5	5.9	1917	Boston, Mass.
16	213207	LFKB	Ga. s.	Tuna III	26	17	43.6	11.5	6.3	1915	Port Ingris, Fla.
17	222851		Ga. s.	Turtle Too	26	18	40.5	13.3	6.1	1923	New York, N. Y.
18	221372		Ga. s.	<sup>8</sup> Twilight	65	44	102.0	12.5	6.7	1915	Huntington, Long Island.
19	220400		Ga. s.	Twilight II	24	8	52.1	12.4	5.2	1920	Eric, Pa.
20	221968		Ga. s.	<sup>9</sup> 247	81	55	104.4	14.6	8.1	1917	Greenport, N. Y.
21	208469	LBTS	Ol. s.	<sup>10</sup> Typee	46	31	72.0	13.5	7.4	1911	Camden, N. J.
22	224717		Ga. s.	<sup>11</sup> Tyrolea	26	17	58.0	12.2	5.7	1925	Vegesack, Germany
23	211050		Ga. s.	Ulana II	33	29	54.4	12.6	5.5	1913	New York, N. Y.
24	25355		Ga. s.	Umbrina	23	21	49.6	14.8	6.0	1903	Marblehead, Mass.
25	225790		Ga. s.	Una C	19	13	42.8	10.6	5.2	1926	Los Angeles, Calif.
26	211317		Ga. s.	<sup>12</sup> Undine	16	11	38.2	10.4	6.8	1913	Bellingham, Wash.
27	205412		Ga. s.	<sup>13</sup> Unicorn	21	19	54.0	12.0	6.1	1908	Stamford, Conn.
28	225456		Ga. s.	Utilitie	16	11	47.7	10.7	5.8	1926	New York, N. Y.
29	213153		Ga. s.	<sup>14</sup> Utopia	19	14	50.0	10.2	4.8	1915	Stamford, Conn.
30	214555		Ga. s.	Uvira	41	34	66.0	16.2	9.5	1916	Camden, Me.
31	219879		Ga. s.	<sup>15</sup> Uwhilna	22	15	37.0	13.5	7.0	1909	Shanghai, China
32	222280		Ga. s.	<sup>16</sup> Vado	26	18	59.8	10.5	6.2	1922	New York, N. Y.
33	210722		Ga. s.	Vagabond	21	14	45.6	14.0	5.9	1912	Bayhead, N. J.
34	215579		Ga. s.	Vagabond	6	5	26.4	7.0	2.6	1902	Ballard, Wash.
35	224229		Ga. s.	Vagabond	19	15	50.8	10.8	4.9	1915	San Francisco, Calif.
36	219764	LWBT	Ol. s.	<sup>17</sup> VAGABONDIA	246	167	138.1	20.2	11.8	1920	New York, N. Y.
37	211285	LDBF	Ga. s.	VAGRANT	178	126	90.0	24.8	16.0	1913	Bristol, R. I.
38	213274		Ga. s.	<sup>18</sup> Valdosta	20	13	49.9	11.1	5.6	1915	New York, N. Y.
39	209997	LCKG	Ga. s.	Valeda	31	25	49.5	11.1	6.1	1912	Lynn, Mass.
40	224057		Ga. s.	<sup>19</sup> Valentine II	28	19	53.3	12.0	6.1	1923	Riverside, R. I.
41	224737		Ga. s.	Valla	49	21	89.4	15.0	6.7	1925	East Greenwich, R. I.
42	206952		Ga. s.	Valkyrie	19	13	52.0	10.6	5.0	1911	West Lynn, Mass.
43	222934		Ga. s.	<sup>20</sup> VALKYRIE II	81	39	92.7	15.0	6.8	1923	Bay City, Mich.
44	212268		Ga. s.	<sup>21</sup> Valoria	21	14	50.0	13.6	4.5	1914	Port Clinton, Ohio.
45	212046		Ga. s.	<sup>22</sup> Vamoose	10	13	61.3	10.7	4.7	1914	New York, N. Y.
46	221471		Ga. s.	Vamp	19	12	47.0	11.0	5.3	1921	Keyport, N. J.
47	111297		Ga. s.	<sup>23</sup> Vanadis	24	11	50.0	15.3	7.7	1899	Eau Claire, Wis.
48	225535		Ol. s.	Vanatie	20	14	43.5	10.8	5.8	1926	Los Angeles, Calif.
49	222977		Ga. s.	Vanguard	20	12	48.7	14.1	7.1	1923	East Boothbay, Me.
50	214841	LGTB	Ga. s.	Veda	37	30	68.8	17.8	6.2	1917	Atlantic City, N. J.
51	202211		Ga. s.	<sup>24</sup> Vega	17	14	70.2	10.1	5.9	1905	Osterville, Mass.
52	222419	MDSC	El. s.	Valero II.	195	104	125.0	20.0	10.0	1922	Los Angeles, Calif.
53	225364		Ga. s.	Vasanta	83	57	88.2	16.0	8.1	1926	New York, N. Y.
54	225349	MFVII	Ol. s.	VEDETTE	458	178	147.4	26.1	14.6	1924	Copenhagen, Denmark.
55	225711		Ga. s.	Vega IV	17	10	44.6	12.0	6.8	1926	Mystic, Conn.
56	217044	LNGP	Ga. s.	<sup>25</sup> Vellron	91	62	87.2	18.1	8.4	1918	New York, N. Y.
57	206966	LBGW	Ga. s.	<sup>26</sup> Vencedor	90	50	83.2	16.9	7.4	1909	Boston, Mass.
58	215591		Ga. s.	<sup>27</sup> Vencedor	19	16	43.7	11.2	5.7	1916	Burton, Wash.
59	223390		Ga. s.	Vendovi	34	29	61.4	12.8	5.1	1923	Ponlsbo, Wash.
60	220887	MCDN	Ga. s.	<sup>28</sup> Venetia	81	63	67.4	17.0	9.1	1920	Camden, N. J.
61	221961	MDLC	Ga. s.	Ventura	25	23	51.0	14.0	5.6	1922	Bristol, R. I.
62	225284	MFVT	Ga. s.	Ventura	58	50	62.0	16.9	9.2	1926	City Island, N. Y.
63	204100	KWHJ	Ga. s.	<sup>29</sup> Venture	48	28	71.5	13.1	7.0	1907	South Boston, Mass.
64	208028		Ga. s.	Venture	55	40	83.6	15.2	8.0	1910	Greenport, N. Y.

<sup>1</sup> Formerly ga. y. Nahmeoka.  
<sup>2</sup> Formerly ga. y. Kosagnas.  
<sup>3</sup> Formerly ga. s. Gracewin.  
<sup>4</sup> Formerly ga. y. Nellie F. II.  
<sup>5</sup> Formerly ga. y. Minken.  
<sup>6</sup> Formerly ga. s. Malda.  
<sup>7</sup> Formerly ga. y. <sup>a</sup> Truant.  
<sup>b</sup> Asahi.  
<sup>8</sup> Formerly ga. y. Cabrilla.  
<sup>9</sup> Formerly U. S. Navy S. C. 247.

<sup>10</sup> Formerly ga. y. Sybilla II.  
<sup>11</sup> Formerly ga. y. Kinsale.  
<sup>12</sup> Formerly ga. y. Clamatis.  
<sup>a</sup> Klin.  
<sup>13</sup> Formerly ga. y. <sup>b</sup> Elemah.  
<sup>c</sup> Irwin II.  
<sup>14</sup> Formerly ga. y. <sup>a</sup> Utopia.  
<sup>b</sup> Mischief.  
<sup>15</sup> Formerly British ga. y. Uwhilna  
<sup>16</sup> Formerly ga. y. Whirlwind.



Line No.	Crew	Horsepower	Name of owner	Home port	Address of owner
1	0	150	William H. Peirce	Baltimore, Md.	11 East Chase Street.
2	3	220	Grymas Engineering Co. (N. J.)	New York, N. Y.	17 Battery Place.
3	5	440	S. R. Guggenheim	do.	120 Broadway.
4	2	65	Chas. M. Struven	Baltimore, Md.	114 South Frederick Street.
5	1	55	Robert E. Plinkerton	Seattle, Wash.	1101 Northlake Avenue.
6	1	62	John J. Sitkin	Los Angeles, Calif.	4510 South Broadway.
7	6	230	W. P. Bonbright	New York, N. Y.	35 Wall Street.
8	1	40	Robert P. Huntington	do.	Staatsburg, N. Y.
9	2	20	Melville H. Haskell	Ellsworth, Me.	Blue Hill, Me.
10	8	320	Webb Jay	Miami, Fla.	Miami Beach, Fla.
11	1	48	Arthur J. Stevens	New York, N. Y.	55 Liberty Street.
12	3	188	J. B. Livingston	Chicago, Ill.	Oak Park, Ill.
13	2	180	James Goodwin Hall	New York, N. Y.	41 East Forty-second Street.
14	2	12	Vaughan Jealous	Boston, Mass.	300 Summer Street.
15	1	400	John T. Pratt	New York, N. Y.	26 Broadway.
16	2	50	George A. Potter	Miami, Fla.	Buena Vista, Fla.
17	3	60	Thomas Farmer, Jr.	New York, N. Y.	354 Amsterdam Avenue.
18	6	200	Henry W. Barstow	do.	Huntington, N. Y.
19	2	60	Robert Jarecki	Erle, Pa.	558 West Sixth Street.
20	3	500	Frank C. Paine	Boston, Mass.	131 State Street.
21	3	100	Mianus Diesel Engine Co. (Conn.)	Bridgeport, Conn.	Stamford, Conn.
22	2	120	H. R. Tyroler	Cleveland, Ohio.	Shaker Heights, Ohio.
23	2	40	E. W. Kaminski	Georgetown, S. C.	Front Street.
24	3	24	John Elton Wayland	New York, N. Y.	165 Broadway.
25	2	400	H. G. Chaffee	Los Angeles, Calif.	Pasadena, Calif.
26	1	25	Keith G. Middleton	Seattle, Wash.	933 Sixteenth Avenue.
27	2	52	John H. Clowes	New York, N. Y.	Great Neck, N. Y.
28	2	54	Harry Payne Whitney	do.	120 Broadway.
29	1	85	Elmer A. Onthank	Boston, Mass.	Fitchburg, Mass.
30	2	50	Herbert C. Lakin	New York, N. Y.	Scarsdale, N. Y.
31	1	10	E. H. Hutchison	Seattle, Wash.	402 Colman Building.
32	4	600	Louise N. Grace	New York, N. Y.	Great Neck, N. Y.
33	2	40	S. C. Loveland	Philadelphia, Pa.	Hammonton, N. J.
34	1	6	V. L. W. Hill	Seattle, Wash.	Anacortes, Wash.
35	2	40	Norman A. Pabst	Los Angeles, Calif.	Beverly Hills, Calif.
36	14	600	W. L. Mellon	Pittsburgh, Pa.	Darlington Road.
37	15	100	Harold S. Vanderbilt	New York, N. Y.	466 Lexington Avenue.
38	2	50	Arthur Baldwin	do.	Oyster Bay, N. Y.
39	1	40	William A. Hopkins	Boston, Mass.	93 Berkeley Street.
40	2	70	N. L. Noteman	New York, N. Y.	New Rochelle, N. Y.
41	3	230	Richard E. Traiser	Boston, Mass.	474 Commonwealth Avenue.
42	2	40	Carl E. Schmidt	Detroit, Mich.	Macomb and Beaubien Avenues.
43	5	220	do.	Port Huron, Mich.	Oscoda, Mich.
44	2	60	Howard C. Rose	Detroit, Mich.	1457 David Whitney Boulevard.
45	3	200	Richard F. Hoyt	New York, N. Y.	25 Broad Street.
46	3	85	William E. Caldwell	Newark, N. J.	Glen Ridge, N. J.
47	2	20	Robert J. Davidson	Chicago, Ill.	1452 Argyle Avenue.
48	1	130	L. K. Small	Los Angeles, Calif.	1231 East Seventh Street.
49	2	35	B. H. Innes Brown	New York, N. Y.	120 Broadway.
50	1	56	Louis J. Sommer, jr.	Philadelphia, Pa.	2436 Brown Street.
51	1	50	Joseph S. Lovering Wharton	do.	3146 North Seventeenth Street.
52	4	290	G. Allen Hancock	Los Angeles, Calif.	908 Merchants National Bank Building.
53	3	600	George M. Pynchon	New York, N. Y.	111 Broadway.
54	16	1,250	Frederick W. Vanderbilt	do.	Grand Central Terminal.
55	2	80	J. D. Tilford	New London, Conn.	Fishers Island, N. Y.
56	5	300	E. C. Finkbine	Los Angeles, Calif.	Pasadena, Calif.
57	5	150	Wm. L. Urschel	Toledo, Ohio.	2936 Collingwood Avenue.
58	1	35	J. M. Myers	Seattle, Wash.	Everett, Wash.
59	2	40	H. M. Helliesen	do.	3619 Forty-second Avenue NE.
60	5	150	Robert Howard Gamble	Miami, Fla.	125 East Flagler Street.
61	2	50	George F. Baker, jr.	New York, N. Y.	2 Wall Street.
62	3	80	George F. Baker	do.	Do.
63	3	25	Sarah G. Silsbee	Rockland, Me.	Islesboro, Me.
64	4	150	William Scheer	New York, N. Y.	7 West Forty-fifth Street.

17 Formerly ga. y. <sup>a</sup> Haida.  
<sup>b</sup> Hussar, 3d.  
<sup>c</sup> Pawnee.  
18 Formerly ga. y. Roslyn.  
19 Formerly ga. y. Georganna.  
20 Formerly ga. s. Windsor II.  
21 Formerly ga. y. <sup>a</sup> Valoria.  
<sup>b</sup> Super-S-Six.  
22 Formerly ga. y. Aura.  
23 Formerly ga. y. Rosamond.

24 Formerly ga. y. <sup>a</sup> Ildico.  
<sup>b</sup> Gypsy Joe.  
25 Formerly ga. y. Zumbrotta.  
26 Formerly ga. y. Tekla.  
27 Formerly ga. y. <sup>a</sup> Vencedor.  
<sup>b</sup> British ga. y. Vencedor.  
28 Formerly ga. y. <sup>a</sup> Miramar.  
<sup>b</sup> Belo.  
29 Formerly ga. y. Shadow.

Line No.	Official No.	Signal letters	Rig	Name of yacht	Tonnage		Register dimensions			When built	Where built
					Gross	Net	Length	Breadth	Depth		
<b>MOTOR YACHTS—</b> Continued											
							<i>Feet</i>	<i>Feet</i>	<i>Feet</i>		
1	211141	LCVN	Ga. s.	<sup>1</sup> Venture.....	33	31	57.0	14.5	9.2	1913	Bristol, R. I.
2	224412		Ga. s.	Venture.....	29	20	57.9	13.3	4.1	1924	West Palm Beach, Fla.
3	224741		Ga. s.	Venture.....	47	41	57.5	15.0	5.6	1925	New York, N. Y.
4	222474		Ga. s.	<sup>2</sup> Venture II.....	26	17	58.4	12.0	5.1	1922	Jersey City, N. J.
5	224827		Ga. s.	Venturer.....	20	14	50.5	12.0	7.5	1925	Bath, Me.
6	206026		Ga. s.	Verdi.....	28	19	75.0	11.5	6.0	1909	New York, N. Y.
7	219638		Ga. s.	Veronica.....	20	12	39.0	14.3	3.5	1911	Pass Christian, Miss.
8	222338	MDRK	Ga. s.	<sup>3</sup> Versa.....	79	54	104.3	14.9	8.3	1917	Brooklyn, N. Y.
9	224757		Ga. s.	Vestone.....	23	16	44.1	11.2	6.1	1925	Seattle, Wash.
10	205543	LFTC	Ga. s.	Viator.....	69	40	30.3	14.1	8.5	1908	Boston, Mass.
11	214802		Ga. s.	<sup>4</sup> Victoria.....	23	9	48.4	11.5	4.5	1916	San Mateo, Calif.
12	212196		Ga. s.	Vietta.....	22	11	45.8	13.0	4.3	1914	Bay City, Mich.
13	161935		Ga. s.	Vigilance.....	23	12	42.5	15.5	5.2	1902	Key West, Fla.
14	206750		Ga. s.	<sup>5</sup> Vigilant.....	41	27	63.0	14.1	6.5	1909	Philadelphia, Pa.
15	214019	LFVII	Ga. s.	Vigilant.....	30	24	58.5	14.2	5.5	1916	Camden, N. J.
16	141066		Ga. s.	<sup>6</sup> Vigilante.....	18	14	44.5	16.0	5.4	1879	Brooklyn, N. Y.
17	202577		Ga. s.	Viking.....	25	23	54.7	11.0	4.6	1905	New York, N. Y.
18	217340		Ga. s.	<sup>7</sup> Viking IV.....	17	16	45.9	14.3	4.0	1914	Oakland, Calif.
19	223141		Ga. s.	Vincent VI.....	30	20	47.0	12.7	6.0	1923	Lynn, Mass.
20	25746		Ga. s.	Viola.....	17	14	42.5	14.8	5.4	1867	New Haven, Conn.
21	211974	LDJP	Ga. s.	Viola II.....	29	10	51.5	17.5	5.2	1914	Salisbury, Md.
22	221116		Ga. s.	Virginia.....	31	14	59.0	12.0	7.5	1908	Harrisburg, Tex.
23	211654		Ga. s.	Virginia D.....	19	16	40.4	10.8	7.3	1913	San Diego, Calif.
24	225436		Ga. s.	Virginia Lee II.....	17	11	47.2	9.9	5.3	1925	Bremen, Germany.
25	214156		Ga. s.	<sup>8</sup> Virginian.....	37	30	66.7	12.9	5.6	1916	New York, N. Y.
26	201943		Ga. s.	Vision.....	24	16	53.6	14.3	7.5	1905	Boston, Mass.
27	213487		Ga. s.	Vitesse.....	10	7	39.4	8.2	4.0	1915	Seattle, Wash.
28	225539		Ga. s.	Vitesse.....	54	30	63.2	16.8	5.4	1926	Biddeford, Me.
29	224896		Ol. s.	Vivian II.....	34	23	47.3	14.5	7.4	1925	Crittenden, Va.
30	208762		Ga. s.	Vixen.....	20	13	48.1	10.9	5.6	1911	Neponset, Mass.
31	225571	MGCF	Ol. s.	Volador.....	114	51	97.0	23.4	11.5	1926	Los Angeles, Calif.
32	214166		Ga. s.	Volante.....	30	19	55.4	14.7	8.8	1916	East Boothbay, Me.
33	224210		Ga. s.	Wabisi.....	29	24	47.6	12.1	5.3	1921	Manitowoc, Wis.
34	210324		Ga. s.	<sup>9</sup> Wachusett II.....	23	17	46.0	13.6	4.7	1912	Philadelphia, Pa.
35	223840		Ga. s.	Waleda.....	38	26	65.2	13.0	6.2	1924	City Island, N. Y.
36	218637		Ga. s.	Wanango.....	17	12	48.3	10.3	5.2	1918	Erie, Pa.
37	222189		Ga. s.	Wanda.....	65	44	83.6	15.3	7.1	1922	Seattle, Wash.
38	216682	LMHR	Ga. s.	Wanda II.....	24	19	57.8	11.5	5.2	1912	Muskegon, Mich.
39	212553		Ga. s.	Wanderer.....	17	16	40.7	10.3	6.0	1914	Bridgeport, Conn.
40	223032	MFDH	Ol. s.	Wanderer.....	163	91	123.2	26.8	12.8	1923	Essex, Mass.
41	221568	MDCK	Ga. s.	Wanderer IX.....	26	24	54.0	15.3	8.0	1921	Riverside, R. I.
42	205283		Ga. s.	<sup>10</sup> Wanderlust.....	48	28	71.5	13.1	7.0	1907	Boston, Mass.
43	222370		Ga. s.	<sup>11</sup> Warbug.....	26	18	59.3	10.9	6.0	1917	Bristol, R. I.
44	224026	MFPN	Ol. s.	WARRIOR.....	1,189	600	209.1	34.7	17.1	1923	Kiel Gaarden, Germany.
45	218704		Ga. s.	Wasaka III.....	18	17	48.4	10.5	5.0	1913	Lynn, Mass.
46	214272		Ga. s.	<sup>12</sup> Waseca.....	33	24	61.0	12.7	5.6	1914	Tetrautville, Canada.
47	222978		Ga. s.	Wasp.....	36	24	63.3	12.6	5.6	1923	Milwaukee, Wis.
48	220004	LWMQ	Ga. s.	<sup>13</sup> Wasteena.....	46	31	77.0	12.6	5.9	1920	Bristol, R. I.
49	81651	KTWR	Ga. s.	Water Nymph.....	38	26	69.0	12.0	5.4	1899	Baltimore, Md.
50	205071		Ga. s.	Wave.....	13	8	46.9	10.3	3.7	1903	Galveston, Tex.
51	223918		Ga. s.	Wave.....	19	9	43.2	11.5	4.7	1924	Carlstadt, N. J.
52	204483	KWHG	Ga. s.	<sup>14</sup> Wave Crest.....	29	19	58.0	12.0	5.5	1907	Port Washington, N. Y.
53	161938	KSHB	Ga. s.	<sup>15</sup> Wayfarer.....	40	33	70.7	16.6	8.7	1902	Boston, Mass.
54	204607	KWJB	Ga. s.	Wayfarer.....	23	19	48.4	12.2	5.5	1907	do.
55	223140		Ga. s.	<sup>16</sup> Wayward.....	27	18	55.8	12.3	5.0	1923	Rochester, N. Y.
56	207359	LBKP	Ga. s.	<sup>17</sup> Welcome.....	43	29	63.3	14.0	7.2	1910	Boston, Mass.
57	210173	LCRH	Ga. s.	Wendameen.....	35	16	59.2	17.0	8.2	1912	East Boothbay, Me.
58	214720		Ga. s.	Wendy.....	23	13	55.0	11.5	5.5	1913	Madisonville, La.
59	213797	LFQW	Ga. s.	Weona II.....	79	73	58.2	17.1	5.0	1915	St. Augustine, Fla.
60	222136		Ga. s.	Wenonah.....	20	13	55.0	10.1	5.0	1922	New York, N. Y.
61	220205		Ga. s.	<sup>18</sup> Wenonah II.....	143	97	120.0	16.2	9.3	1920	do.
62	110889	LDJN	Ga. s.	<sup>19</sup> West Wind.....	42	29	78.0	13.0	7.2	1899	Baltimore, Md.
63	223142		Ga. s.	<sup>20</sup> Westover.....	75	25	104.3	14.9	8.6	1918	Annapolis, Md.
64	216935		Ga. s.	Westward.....	17	14	53.2	13.2	5.7	1915	Oakland, Calif.
65	223931		Ol. s.	Westward.....	96	65	80.2	18.7	9.4	1924	Dockton, Wash.
66	220438	MBGF	Ga. s.	Westerly.....	33	23	62.6	12.2	5.9	1920	Seattle, Wash.
67	220197		Ga. s.	<sup>21</sup> Westmoreland.....	16	11	36.0	15.5	4.2	1920	Osterville, Mass.

<sup>1</sup> Formerly ga. y. <sup>a</sup> Ventura.  
<sup>b</sup> Istalena.

<sup>2</sup> Formerly ga. Alice C.

<sup>3</sup> Formerly ga. y. S. C. 55.

<sup>4</sup> Formerly ga. y. Frances N.

<sup>5</sup> Formerly ga. y. Marguerite II.

<sup>6</sup> Formerly ga. y. Lizzie L.

<sup>7</sup> Formerly ga. y. Clarinda.

<sup>8</sup> Formerly ga. y. <sup>a</sup> Wemootah.  
<sup>b</sup> New Yorker.

<sup>9</sup> Formerly ga. y. Lounge.

<sup>10</sup> Formerly ga. y. Faalua.

<sup>11</sup> Formerly U. S. Navy ga. s. Warbug.

Line No.	Crew	Horsepower	Name of owner	Home port	Address of owner
1	5	14	William Greenough	New York, N. Y.	120 Broadway.
2	4	1,500	Harris Hammond	Miami, Fla.	Palm Beach, Fla.
3	3	100	G. C. Meyer	New York, N. Y.	Great Neck, N. Y.
4	2	100	Benjamin Siegel	do.	541 West Twenty-fifth Street.
5	1	20	Harold Wesson	Boston, Mass.	Springfield, Mass.
6	3	32	Walter J. Green	Cape Vincent, N. Y.	Utica, N. Y.
7	2	25	Grgo Anticich	Gulfport, Miss.	Biloxi, Miss.
8	3	660	John W. Tryon	Port Arthur, Tex.	
9	2	225	Vesta I. Miller	Seattle, Wash.	67 Marion Street.
10	6	100	Maitland Alexander	Rockland, Me.	Islesboro, Me.
11	1	45	Herbert S. Swanton	San Francisco, Calif.	San Jose, Calif.
12	1	45	John Nebula	Detroit, Mich.	Ecorse, Mich.
13	2	50	James Adams	Miami, Fla.	Oxford Hotel, North Miami Avenue.
14	4	50	Richard H. Harte	Philadelphia, Pa.	1503 Spruce Street.
15	4	50	Samuel L. Kent	do.	Lansdowne, Pa.
16	2	50	New York & Cuba Mall S. S. Co. (Me.)	New York, N. Y.	Foot Wall Street.
17	1	45	James G. Timolat	Perth Amboy, N. J.	Red Bank, N. J.
18	1	12	Ernest C. May	Los Angeles, Calif.	Pasadena, Calif.
19	2	60	E. F. Hall	Philadelphia, Pa.	Atlantic City, N. J.
20	2	25	William H. Bannon	Providence, R. I.	95 Fountain Street.
21	3	37	J. C. Benz	Boston, Mass.	16 South Street.
22	4	120	E. L. Crain	Houston, Tex.	Polk and Kilby Streets.
23	2	45	Motley H. Flint	Los Angeles, Calif.	Los Angeles Trust and Savings Bank.
24	2	140	G. A. Schaecht	Tampa, Fla.	Cortez, Fla.
25	2	115	Westmoreland Davis	Alexandria, Va.	Leesburg, Va.
26	2	14	W. L. Coursen	New York, N. Y.	New Rochelle, N. Y.
27	1	100	Frank McDermott	Seattle, Wash.	21 Highland Drive.
28	4	120	Charles C. Nicholls	New York, N. Y.	386 Broadway.
29	1	65	B. W. Godwin	Norfolk, Va.	Chuckatuck, Va.
30	2	45	Alexander D. Latham	New York, N. Y.	Mineola, N. Y.
31	9	120	W. L. Valentine	Los Angeles, Calif.	San Marino, Calif.
32	4	35	L. F. Crofoot	Omaha, Nebr.	
33	2	93	O. M. Relf	Pittsburgh, Pa.	Harbison Walker Refractories Co.
34	1	24	Gertrude H. Ford	Philadelphia, Pa.	2407 South Twenty-first Street.
35	3	360	Walter H. Lippincott	do.	410 Chestnut Street.
36	1	60	Post & Lester Co.	Hartford, Conn.	112 Allyn Street.
37	2	550	C. D. Stimson	Seattle, Wash.	1912 White Building.
38	1	125	Howard P. Metcalf	Boston, Mass.	Holyoke, Mass.
39	1	25	John Weller	New York, N. Y.	Carlstadt, N. J.
40	10	140	Robert W. Allen	Chicago, Ill.	New York Athletic Club.
41	2	20	Harvey J. Flint	Providence, R. I.	201 Waterman Street.
42	3	100	William Sternfeld	New York, N. Y.	1878 Seventh Avenue.
43	4	400	William L. Miller	Bridgeport, Conn.	8 Fairfield Avenue.
44	37	1,800	Harrison Williams	New York, N. Y.	60 Broadway.
45	1	35	John J. Martin	Boston, Mass.	1 Court Street.
46	2	75	Elwood R. Kirby	Philadelphia, Pa.	1202 Spruce Street.
47	3	600	Oakwood Co. (Del.)	Wilmington, Del.	100 West Tenth Street.
48	4	260	William Forbes Ingold	New York, N. Y.	111 Broadway.
49	3	65	R. P. Dobson	Baltimore, Md.	Relay, Md.
50	2	5	G. A. C. Hall	Corpus Christi, Tex.	San Antonio, Tex.
51	2	50	Julius Koch	Newark, N. J.	Carlstadt, N. J.
52	1	24	John E. A. Snaby	New York, N. Y.	318 Eighty-fifth Street (B.).
53	4	32	Loekwood W. Fogg	Philadelphia, Pa.	Morris Building.
54	3	25	Hillscroft Co. (Pa.)	do.	Towanda, Pa.
55	5	170	William West	do.	1611 Walnut Street.
56	3	75	William H. Johns	New York, N. Y.	383 Madison Avenue.
57	4	65	Paul C. L'Amoreaux	Chicago, Ill.	208 South La Salle Street.
58	2	40	William C. Breisacker	New Orleans, La.	4523 Carrollton Avenue.
59	4	50	F. W. Denton	St. Augustine, Fla.	Daytona Beach, Fla.
60	2	300	Walter G. Ladd	New York, N. Y.	Far Hills, N. J.
61	5	500	James A. Stillman	do.	55 Wall Street.
62	2	75	Dominiek Rivara	do.	Arverne, L. I.
63	5	220	Richard Crane	Norfolk, Va.	Westover, Va.
64	3	40	Edward M. Mills	San Francisco, Calif.	534 Battery Street.
65	3	110	Campbell Church	Seattle, Wash.	Eugene, Oreg.
66	3	500	E. W. Murphy	Los Angeles, Calif.	247 South Central Avenue.
67	1	40	Lewis W. Brander	New York, N. Y.	250 West Fifty-seventh Street.

11 Formerly <sup>a</sup> British ga. y. La Sirene.  
<sup>b</sup> Early Dawn V.  
 13 Formerly ga. s. Vasanta.  
<sup>a</sup> Neshaminy.  
<sup>b</sup> Sabiarita.  
 14 Formerly ga. y. <sup>c</sup> Endora II.  
<sup>d</sup> Mettabec.  
 15 Formerly ga. s. Vagabond.  
 16 Formerly ga. y. Florence S.

<sup>a</sup> Jule.  
<sup>b</sup> Jane Ann.  
<sup>c</sup> Brimle.  
<sup>d</sup> Emily.  
 17 Formerly ga. y. Modesty.  
 18 Formerly ga. y. Sea Bass.  
 19 Formerly <sup>a</sup> U. S. Navy S. C. 409.  
<sup>b</sup> ga. s. B. No. 409.  
 21 Formerly ga. y. Sea Fox.

Line No.	Official No.	Signal letters	Rig	Name of yacht	Tonnage		Register dimensions			When built	Where built
					Gross	Net	Length	Breadth	Depth		
<b>MOTOR YACHTS—Continued</b>											
1	210434	LQWM	Ga. s.	Wethea.....	63	26	73.5	14.8	7.1	1912	Port Clinton, Ohio.....
2	225481		Ga. s.	Wetona.....	24	18	55.0	15.2	8.2	1926	Los Angeles, Calif.....
3	201109	KTFR	Ga. s.	Whiteaway.....	49	45	54.6	16.6	4.4	1904	Tarrytown, N. Y.....
4	201245		Ga. s.	Whiporee.....	28	21	64.5	10.9	5.5	1904	Islesboro, Me.....
5	225775	MGDQ	Ga. s.	Whisper.....	46	31	64.6	13.7	7.2	1926	Quincy, Mass.....
6	222443		Ga. s.	Whisper.....	45	26	60.4	14.0	6.3	1921	Trenton, Mich.....
7	211154		Ga. s.	Whistler.....	18	16	44.2	12.5	7.0	1913	Norwalk, Conn.....
8	211182	LCVT	Ga. s.	Whistler.....	23	22	45.3	13.3	8.0	1913	Thomaston, Me.....
9	219092		Ga. s.	Whistler.....	31	22	53.6	15.5	8.1	1919	East Boothbay, Me.....
10	221722		Ga. s.	Whistler.....	18	14	37.0	15.9	4.0	1921	Patchogue, N. Y.....
11	221263	MCSN	Ga. s.	Whitecap II.....	65	50	72.9	15.4	7.6	1921	Boston, Mass.....
12	100642	KNFD	Ga. s.	White Heather.....	16	8	42.0	13.5	6.3	1897	Tottenville, N. Y.....
13	225430		Ga. s.	White Heron.....	23	15	47.7	14.3	5.8	1926	Newport Beach, Calif.....
14	220021		Ga. s.	White Lyne.....	28	23	60.0	11.2	5.8	1917	Bristol, R. I.....
15	116871		Ga. s.	White Pelican.....	61	55	72.7	15.8	5.1	1898	Daytona, Fla.....
16	206947		Ga. s.	White Plume.....	29	20	48.6	13.4	4.4	1909	Mount Vernon, Wash.....
17	220322		Ga. s.	Whiz.....	46	24	70.6	13.1	5.7	1920	Newburyport, Mass.....
18	200017		Ga. s.	Widgeon.....	27	17	53.5	15.2	7.3	1903	Osterville, Mass.....
19	223629		Ga. s.	Wig Wag.....	28	19	60.5	10.5	6.0	1924	New York, N. Y.....
20	223933		Ga. s.	Wikiwiki Pau.....	39	32	52.8	13.5	5.1	1924	Manitowoc, Wis.....
21	225192		Ga. s.	Wilanna.....	80	54	66.0	19.2	5.9	1925	Salisbury, Md.....
22	207834		Ga. s.	Wilanida.....	36	21	62.8	13.5	6.5	1910	South Boston, Mass.....
23	224459		Ga. s.	Wilberta.....	21	14	47.4	12.0	6.1	1925	Los Angeles, Calif.....
24	76908	LQWN	Ga. s.	Wild Duck.....	27	20	56.0	17.2	5.2	1890	Pocomoke City, Md.....
25	222995	MFCW	Ga. s.	WILDFIRE.....	82	76	75.6	20.5	12.7	1923	Bristol, R. I.....
26	225646		Ga. s.	Willalde.....	24	16	50.0	13.0	5.1	1926	Bayonne, N. J.....
27	204522		Ga. s.	Williams, 18 (composite).....	41	28	80.5	12.5	6.0	1907	New York, N. Y.....
28	224907		Ga. s.	Willie M.....	16	11	46.3	10.0	5.6	1920	Norfolk, Va.....
29	224266		Ga. s.	Windjammer.....	23	21	50.3	15.6	5.2	1924	Bay Head, N. J.....
30	225155		Ga. s.	Windswept.....	89	60	79.6	19.8	5.8	1925	Clayton, N. Y.....
31	204325	KWFS	Ga. s.	WINDWARD.....	63	54	79.3	19.5	8.7	1907	New York, N. Y.....
32	200314	KSRD	Ol. s.	Wing and Wing.....	16	12	45.3	9.8	7.2	1903	Newport, R. I.....
33	223843		Ga. s.	Wingfoot.....	8	6	30.3	9.2	4.7	1924	Seattle, Wash.....
34	220729		Ga. s.	Winfred.....	14	10	40.7	9.9	4.7	1920	do.....
35	212313	LDMJ	Ga. s.	Winifred II.....	87	59	89.8	16.6	7.7	1914	Boston, Mass.....
36	216431		Ga. s.	Winifred II.....	21	17	49.9	11.2	5.9	1918	Chicago, Ill.....
37	224623		Ga. s.	Winkus.....	23	15	45.7	13.0	6.1	1925	Boothbay Harbor, Me.....
38	81691	KPVN	Ga. s.	Winnebago.....	17	14	52.0	14.0	6.0	1900	North Haven, Me.....
39	210178		Ga. s.	Winnetka II.....	16	13	50.5	10.2	4.0	1910	New York, N. Y.....
40	220375		Ga. s.	Winnetka III.....	43	38	60.8	14.0	6.5	1920	Manitowoc, Wis.....
41	203966	KVWR	Ga. s.	Winsome (composite).....	49	30	67.8	16.8	10.3	1907	Bristol, R. I.....
42	207103		Ga. s.	Winsome.....	32	21	42.8	13.0	7.1	1909	Terminal Island, Calif.....
43	225640		Ga. s.	Winthrop.....	15	10	36.6	11.5	4.9	1925	Oig Harbor, Wash.....
44	81859		Ga. s.	Witchcraft II.....	19	13	48.2	13.0	7.0	1903	Boston, Mass.....
45	210025		Ga. s.	Wiwoka.....	29	25	55.9	12.1	5.2	1912	South Boston, Mass.....
46	206503	LBDV	Ga. s.	Wonaloa.....	104	60	115.2	15.8	9.8	1909	Boston, Mass.....
47	222853		Ga. s.	Worth.....	19	9	46.5	10.4	5.5	1923	Norfolk, Va.....
48	221449		Ga. s.	Yakima.....	8	5	32.2	9.2	4.5	1909	Seattle, Wash.....
49	220472	MBGP	Ga. s.	Yank.....	26	18	57.9	10.4	6.4	1917	Nyack, N. Y.....
50	214204		Ga. s.	Yankee.....	20	18	43.5	15.0	5.8	1906	San Francisco, Calif.....
51	206849	LCDT	Ga. s.	Yankee II.....	28	27	43.0	16.6	5.7	1909	College Point, N. Y.....
52	225422		Ga. s.	Yankee Girl.....	16	12	43.9	12.0	6.7	1926	East Boothbay, Me.....
53	222824		Ga. s.	Yannough.....	26	17	51.9	13.8	5.8	1923	Osterville, Mass.....
54	222667		Ga. s.	Yeo-Ho.....	23	15	45.4	12.0	6.0	1922	Woolwich, Me.....
55	212324		Ol. s.	Ylarba.....	70	57	96.3	14.4	7.8	1914	Los Angeles, Calif.....
56	223093	MFGB	Ga. s.	Ynot.....	18	14	50.2	9.7	4.6	1923	Stumford, Conn.....
57	224747		Ga. s.	Yo-Ho.....	20	11	48.3	10.0	6.0	1925	Bath, Me.....
58	218571		Ga. s.	Yolanda.....	108	90	80.6	19.2	6.0	1919	New York, N. Y.....
59	224019		Ga. s.	Yoreda.....	34	17	59.4	13.3	4.7	1924	Bay City, Mich.....
60	222101	MDNW	Ga. s.	You'll Do.....	19	15	49.8	10.3	6.5	1922	Stamford, Conn.....
61	222140		Ga. s.	Ytka.....	8	7	32.3	8.6	4.5	1922	Seattle, Wash.....
62	218855		Ga. s.	Yukpa.....	26	21	52.0	12.3	5.1	1912	New Orleans, La.....
63	201727	KTQV	Ga. s.	Yuma.....	16	11	43.0	13.0	3.2	1904	Miami, Fla.....
64	223756		Ga. s.	Yvonne.....	16	11	44.0	12.6	6.7	1924	Thomaston, Me.....
65	213293	LFKG	Ga. s.	Zahma.....	75	58	79.7	20.7	9.8	1915	Boston, Mass.....
66	201018		Gn. s.	Zalda.....	18	17	45.0	12.4	6.1	1904	Bristol, R. I.....
67	222405	MDRT	Ol. s.	ZALOPHUS.....	300	204	119.4	21.4	11.4	1922	New York, N. Y.....
68	220670		Ga. s.	Zalophus, jr.....	20	14	52.2	10.5	5.0	1920	do.....
69	212299	LDMF	Ga. s.	Zaza.....	40	33	59.3	14.9	6.1	1914	Port Republic, N. J.....
70	221677		Ga. s.	Zeland.....	36	32	52.5	13.0	6.0	1907	Essington, Pa.....

<sup>1</sup> Formerly ga. y. Shadow F.<sup>2</sup> Formerly ga. s. Irex.<sup>3</sup> Formerly U. S. Navy ga. s. Shark.<sup>4</sup> Formerly ga. s. Safety First.<sup>5</sup> Formerly ga. y. Sweetheart.<sup>6</sup> Formerly ga. y. {a Cruiser III.<sup>7</sup> Formerly ga. y. {b Tantrum.<sup>8</sup> Formerly schooner J. M. Landeman.<sup>9</sup> Formerly ga. y. Grayling.<sup>10</sup> Formerly U. S. N. st. s. 5450.<sup>11</sup> Formerly ga. y. Windward.<sup>12</sup> Formerly U. S. N. ga. s. Donaire.

Line No.	Crew	Horsepower	Name of owner	Home port	Address of owner
1	3	200	Anna Wharton Morris.....	Philadelphia, Pa.....	Oak Lane, Pa.
2	2	40	Lewis S. Stone.....	Los Angeles, Calif.....	112 South Wilton Place.
3	2	75	Claude Nolan.....	Jacksonville, Fla.....	1001 Main Street.
4	1	85	George E. Cain.....	Salem, Mass.....	Lynn, Mass.
5	4	360	Oliver G. Jennings.....	Bridgeport, Conn.....	Fairfield, Conn.
6	3	700	Herbert L. Pratt.....	New York, N. Y.....	26 Broadway.
7	1	37	Irene M. Stutz.....	Newark, N. J.....	Fanwood, N. J.
8	2	24	Walter F. Seymour.....	Providence, R. I.....	Barrington, R. I.
9	3	40	Edward Brayton.....	Fall River, Mass.....	24 Bedford Street.
10	2	50	Anson W. Hard.....	New York, N. Y.....	West Bayville, N. Y.
11	1	15	Walter F. Carling.....	do.....	Hoboken, N. J.
12	3	160	J. S. Joyce.....	Chicago, Ill.....	1058 McCormick Building.
13	2	75	G. S. Donaldson.....	Los Angeles, Calif.....	1144 South Olive Street.
14	1	400	Morrill Goddard.....	New York, N. Y.....	48 East Seventy-third Street.
15	4	50	Charles Sumner Bird.....	do.....	15 William Street.
16	1	25	S. I. Cullan.....	Seattle, Wash.....	2928 Westlake Avenue N.
17	3	450	Samuel C. Davis.....	St. Louis, Mo.....	220 Security Building.
18	3	12	Howard M. Cowperthwait.....	New York, N. Y.....	Third Avenue and One hundred and twenty-first Street.
19	4	600	Howard S. Borden.....	do.....	90 Worth Street.
20	2	70	A. L. Kirby.....	New Orleans, La.....	1008 Orleans Street.
21	6	130	William J. Frelhofer.....	Philadelphia, Pa.....	Twentieth Street and Indiana Avenue.
22	2	80	Maja Leon Bern.....	do.....	Toms River, N. J.
23	1	75	George C. Greve.....	Los Angeles, Calif.....	1555 Poinsettia Place.
24	1	37	E. Blanchard Robey.....	Norfolk, Va.....	Colonial Beach, Va.
25	10	75	Charles L. Harding.....	Boston, Mass.....	77 Franklin Street.
26	1	180	W. Warren Barbour.....	New York, N. Y.....	90 Franklin Street.
27	4	300	B. M. Reaves.....	do.....	Ansonia Hotel.
28	1	42	Kendall J. Minot.....	Washington, D. C.....	1421 Ames Place NE.
29	2	40	Edward Crabbe.....	Philadelphia, Pa.....	Toms River, N. J.
30	3	100	Thomas G. Alvord, jr.....	Cape Vincent, N. Y.....	Henderson, N. Y.
31	6	70	Harry C. Fisher.....	Los Angeles, Calif.....	Long Beach, Calif.
32	2	20	Myles A. Fraser.....	Cleveland, Ohio.....	354 Lender-News Building.
33	1	35	Oakley Maxwell.....	Seattle, Wash.....	1168 Harvard Avenue North.
34	2	400	Dwight Whiting.....	Los Angeles, Calif.....	325 Union Oil Building.
35	3	200	Gilbert W. Skinner.....	Seattle, Wash.....	White Building.
36	1	90	Louis A. Well.....	New Orleans, La.....	500 Canal Street.
37	2	45	Colby L. Chester, jr.....	Bridgeport, Conn.....	Greenwich, Conn.
38	3	15	John W. Hallowell.....	Boston, Mass.....	84 State Street.
39	2	80	R. S. Ledsinger.....	Brunswick, Ga.....	do.
40	3	200	Ayres Boal.....	Chicago, Ill.....	122 South Michigan Avenue.
41	4	50	John L. Saltonstall.....	Boston, Mass.....	50 Congress Street.
42	3	40	Hubert T. Morrow.....	Los Angeles, Calif.....	3913 Twenty-seventh Street.
43	1	b 30	Arthur I. Watson.....	Tacoma, Wash.....	2715 North Union Avenue.
44	1	10	Franklin C. Sullivan.....	New York, N. Y.....	City Island, N. Y.
45	3	40	Edward E. Bradley.....	New London, Conn.....	Stonington, Conn.
46	9	500	Charles T. Aldrich.....	Providence, R. I.....	230 Hope Street.
47	2	160	J. Carroll Finnegan.....	Baltimore, Md.....	305 East Lafayette Avenue.
48	1	12	John Sangren.....	Seattle, Wash.....	3210 Twelfth Avenue West.
49	4	220	George R. Dyer.....	New York, N. Y.....	Roslyn, N. Y.
50	1	12	Charles E. Miller.....	San Francisco, Calif.....	Berkeley, Calif.
51	2	24	North & East Chartering Corporation (N. Y.).....	New York, N. Y.....	15 William Street.
52	2	25	George William Warren.....	do.....	117 East Sixty-second Street.
53	2	50	Frederick E. Jones.....	Boston, Mass.....	95 South Street.
54	2	60	Floyd W. Owen.....	Detroit, Mich.....	1000 West Forest Avenue.
55	2	150	Jotham W. Bixby.....	Los Angeles, Calif.....	Long Beach, Calif.
56	2	450	Anton E. Walbridge.....	New York, N. Y.....	Roslyn, L. I.
57	2	600	Clifford V. Brokaw.....	do.....	250 Park Avenue.
58	5	200	John H. Johnson.....	Boston, Mass.....	97 Massachusetts Avenue.
59	3	260	Aaron De Roy Motor Car Co. (Mich.).....	Detroit, Mich.....	4462 Woodward Avenue.
60	2	120	Walter E. Sachs.....	Bridgeport, Conn.....	Darlen, Conn.
61	1	16	Paul Webb.....	Seattle, Wash.....	1520 L. C. Smith Building.
62	1	55	Dr. R. A. Tudury.....	New Orleans, La.....	1504 Elysian Fields Avenue.
63	2	18	James S. Thompson.....	Miami, Fla.....	General delivery.
64	2	20	Andrew J. Peters.....	Rockland, Me.....	North Haven, Me.
65	5	80	A. M. Andrews.....	New York, N. Y.....	15 William Street.
66	2	0	Martha S. Ratsey.....	do.....	Pelham Manor, N. Y.
67	8	360	John Ringling.....	do.....	636 Fifth Avenue.
68	3	150	do.....	do.....	Do.
69	2	60	Thad. C. Bell.....	Newport News, Va.....	Richmond, Va.
70	1	27	Lin G. Greene.....	Oswego, N. Y.....	Adams, N. Y.

11 Formerly <sup>a</sup> ga. y. Emily.  
 12 Formerly <sup>b</sup> ga. s. Mary Jane.  
 13 Formerly ga. y. Idyllease III.  
 14 Formerly ga. y. Monaloo.  
 15 Formerly ga. s. Flowene.  
 16 Formerly ga. y. Veleco.

17 Formerly ga. s. Kathmar III.  
 18 Formerly ga. y. <sup>a</sup> Murelett.  
 19 Formerly ga. y. <sup>b</sup> Seyon II;  
 20 Formerly ga. y. Margaret.  
 21 Formerly ga. y. Major.  
 22 Formerly ga. y. B. F. S.

Line No.	Official No.	Signal letters	Rig	Name of yacht	Tonnage		Register dimensions			When built	Where built
					Gross	Net	Length	Breadth	Depth		
<b>MOTOR YACHTS—</b>											
Continued											
1	212306		Ga. s.	<sup>1</sup> Zenith	57	34	72.6	14.5	7.5	1914	Boston, Mass.
2	224223	MFQK	Ga. s.	Zenithia	91	77	77.7	17.1	8.1	1924	Camden, N. J.
3	206281		Ga. s.	Zenya	33	27	59.0	13.7	7.0	1909	Greenwich, Conn.
4	219296	LTVW	Ga. s.	Zigan	33	28	47.5	14.0	6.7	1919	Camden, N. J.
5	224911		Ga. s.	Zigzag	9	6	33.4	8.1	3.6	1916	New York, N. Y.
6	208848		Ga. s.	Zina	9	6	35.5	9.0	4.2	1908	Winslow, Wash.
7	225365	MFWN	Ga. s.	Zingance II	73	58	78.3	14.5	6.5	1926	New York, N. Y.
8	219837	LWQM	Ga. s.	<sup>2</sup> Zingara	23	11	52.0	14.6	6.5	1920	Thomaston, Me.
9	225716		Ga. s.	Zingara	23	17	50.1	14.2	6.6	1926	East Boothbay, Me.
10	225921	KWST	Ga. s.	<sup>3</sup> Zipaloug	30	20	78.6	11.2	6.3	1907	South Boston, Mass.
11	223765	MFLJ	Ol. s.	Zodiac	142	84	111.4	25.2	11.5	1924	East Boothbay, Me.
<b>SAILING YACHTS</b>											
12	224857	MFSW	Sch.	Advance	56	56	78.3	16.7	11.0	1925	Oslo, Norway
13	215464		Ywl.	Algonkin	19	19	45.0	13.5	5.5	1913	West De Pere, Wis.
14	207414	LBMH	Slp.	Alice	17	14	47.0	12.0	7.0	1910	Boston, Mass.
15	211332	LDBP	Sch.	<sup>4</sup> Alice	16	16	51.3	11.2	6.5	1913	New York, N. Y.
16	214162		Sch.	Amorilla	41	35	68.0	16.5	9.3	1914	Boston, Mass.
17	211097	LCVG	Slp.	<sup>5</sup> Andiamo	33	25	57.0	14.5	9.2	1913	Bristol, R. I.
18	202993	KVID	Sch.	<sup>6</sup> Aurella	49	43	65.6	18.0	10.4	1906	Boston, Mass.
19	204194	KWDJ	Slp.	Avenger (composite)	34	21	58.0	14.3	9.1	1907	Bristol, R. I.
20	213973	LFVJ	Slp.	<sup>7</sup> Banshee	22	22	51.0	14.4	8.6	1916	do.
21	206597		Sch.	Black Duck	22	22	58.7	15.7	6.4	1909	East Boothbay, Me.
22	222547	MDTG	Sch.	<sup>8</sup> Blossom	128	103	96.5	23.3	8.9	1920	Church Point, Nova Scotia.
23	211176	LCVR	Slp.	Carolina	33	25	57.0	14.5	9.2	1913	Bristol, R. I.
24	224938		Sch.	Charman	20	17	50.5	12.0	7.5	1925	Bath, Me.
25	127632	KRPS	Sch.	Clarissa	43	38	67.0	17.0	8.1	1901	East Boothbay, Me.
26	213967	LFTW	Slp.	<sup>9</sup> Cockatoo	22	22	51.0	14.4	8.6	1916	Bristol, R. I.
27	126950	KLQR	Sch.	<sup>10</sup> CORONA	136	129	104.3	24.0	16.4	1893	do.
28	126346	KDJB	Sch.	Coronet	160	152	118.7	27.0	11.7	1855	Brooklyn, N. Y.
29	127659	KRSD	Sch.	Cygnat	29	26	58.1	15.0	7.7	1902	Boston, Mass.
30	205603	LBVN	Sch.	<sup>11</sup> DAUNTLESS	521	521	168.2	33.5	18.5	1911	Port Richmond, N. Y.
31	201903	KTVB	Slp.	Doris	41	28	61.2	15.1	10.0	1905	Great Neck, N. Y.
32	203493	LBTW	Slp.	Flying Cloud (composite)	28	23	50.0	14.0	9.6	1911	Bristol, R. I.
33	211225	LCWP	Sch.	<sup>12</sup> Flying Cloud	46	38	73.0	17.4	9.8	1913	Boston, Mass.
34	215427	LHPV	Slp.	Georgia	16	16	49.2	12.0	6.9	1917	City Island, N. Y.
35	215496	LHRT	Slp.	Gray Dawn	16	16	49.2	12.0	6.9	1917	do.
36	86166	KJSP	Slp.	Gulnare	23	22	46.0	15.2	6.3	1891	Mariners Harbor, N. Y.
37	85985		Sch.	Gundred	19	18	48.3	14.2	7.5	1887	Boston, Mass.
38	205146		Sch.	Hawaii	34	34	60.8	16.9	7.5	1908	Honolulu, Hawaii
39	96376	KNDB	Sch.	HILDEGARDE	184	145	105.0	26.0	19.5	1897	Wilmington, Del.
40	96506		Sch.	Hookah	16	16	42.2	14.1	5.4	1900	Gloucester, Mass.
41	96556		Slp.	Humma	25	21	55.5	14.3	8.0	1901	Bristol, R. I.
42	111237	KPIB	Sch.	Illkamo	51	44	61.1	17.5	7.0	1899	East Boothbay, Me.
43	100788	KSNJ	Sch.	INGOMAR	142	113	97.0	24.2	11.0	1903	Bristol, R. I.
44	203929		Sch.	<sup>13</sup> Irolta (composite)	49	30	67.8	16.8	10.3	1907	do.
45	211139	LCVK	Slp.	Iroquois II	33	25	57.0	14.5	9.2	1913	do.
46	208629		Slp.	Joyant	16	10	48.0	11.5	7.2	1911	do.
47	206208	LBCJ	Slp.	<sup>14</sup> Kalinga (composite)	27	18	49.0	13.0	8.5	1909	do.
48	213969	LFVC	Slp.	Katherine	22	22	51.0	14.4	8.6	1916	do.
49	14473	KGHM	Sch.	KATRINA	62	59	73.0	20.1	10.3	1888	City Island, N. Y.
50	204296	LBNQ	Sch.	La Vlajera	35	35	57.0	17.5	7.3	1907	Dockton, Wash.
51	216933		Sch.	Lady Ada	28	28	58.1	16.3	5.1	1903	San Francisco, Calif.
52	203497	KVQD	Ywl.	Lasca	32	32	57.3	15.4	7.2	1906	Gloucester, Mass.
53	221249		Sch.	Liria	55	49	75.0	19.0	8.5	1921	Friendship, Me.
54	222960	MFCP	Sch.	Lismore II	59	48	67.0	18.5	9.0	1923	Salisbury, Md.
55	206345		Slp.	Mah-Pe	18	18	48.6	11.5	4.8	1909	Terminal Island, Calif.
56	92290		Slp.	Majel	6	5	28.9	9.6	5.0	1887	South Boston, Mass.
57	207608		Slp.	Marigold	22	19	52.4	13.5	7.1	1910	Boston, Mass.
58	93201		Sch.	Mavis	32	31	58.7	15.9	7.8	1901	East Boothbay, Me.
59	210170		Slp.	Medora	28	28	62.2	14.5	7.5	1912	New York, N. Y.
60	215497	LHRV	Slp.	<sup>15</sup> Mirage	16	16	49.2	12.0	6.9	1917	City Island, N. Y.
61	203981	KWBQ	Sch.	<sup>16</sup> Mistral	41	37	64.6	16.7	9.2	1907	Boston, Mass.
62	213971	LFVG	Slp.	Mistral	22	22	51.0	14.4	8.6	1916	Bristol, R. I.
63	93052	KQDT	Ywl.	Monsoon	18	18	40.7	14.7	4.6	1900	Brunswick, Ga.
64	130473		Slp.	Nebula	16	15	35.0	12.2	7.7	1885	Boston, Mass.

<sup>1</sup> Formerly ga. y. <sup>a</sup> Minnemac II.  
<sup>b</sup> Lady Guyon;  
<sup>2</sup> Formerly ga. s. <sup>a</sup> Lloyd W. Berry.  
<sup>b</sup> Farallon.  
<sup>3</sup> Formerly ga. y. Gansetta.  
<sup>4</sup> Formerly sc. y. Lehua.

<sup>5</sup> Formerly sl. y. <sup>a</sup> Samuri.  
<sup>b</sup> Virginia.  
<sup>6</sup> Formerly sch. Dervish.  
<sup>7</sup> Formerly sl. y. Pauline.  
<sup>8</sup> Formerly <sup>a</sup> British sch. Lucy R.  
<sup>b</sup> sc. y. Lucy R.

Line No.	Crew	Horsepower	Name of owner	Home port	Address of owner
1	3	100	E. F. McDonald, jr.	Chicago, Ill.	310 South Michigan Avenue.
2	8	285	Frank B. Shutts	Miami, Fla.	1438 South Bay Shore Drive.
3	3	50	Morgan L. Eastman	Chicago, Ill.	72 West Adams Street.
4	3	35	Mrs. Margaret Isham	Miami, Fla.	Royal Palm Hotel.
5	1	40	L. O. Graves	Seattle, Wash.	94 Stewart Street.
6	1	16	Wm. B. Spalding	do	127 Eleventh Avenue N.
7	6	1,100	E. S. Moore	New York, N. Y.	250 Park Avenue.
8	3	16	W. H. Yule	Los Angeles, Calif.	Santa Barbara, Calif.
9	2	40	Wm. H. Hand, jr.	New Bedford, Mass.	Box, 727.
10	3	100	Albert H. Henderson	New York, N. Y.	78 Patchen Avenue (B.).
11	8	140	R. W. and J. S. Johnson	do	Bellevue, N. J.
12	7		John S. Lawrence	Boston, Mass.	89 Franklin Street.
13	2		Herbert A. Macpherson	Milwaukee, Wis.	Green Bay, Wis.
14	3		Charles B. Keeler	Bridgeport, Conn.	Darien, Conn.
15	2		Stuart D. Lansing	Cape Vincent, N. Y.	Chaumont, N. Y.
16	6		Herman Livingston	Albany, N. Y.	Greendale, N. Y.
17	4		W. K. Shaw	Boston, Mass.	160 State Street.
18	6		James Crosby Brown	Philadelphia, Pa.	330 Chestnut Street.
19	4		Howland Twombly	Boston, Mass.	84 State Street.
20	2		Henry L. Maxwell	New York, N. Y.	420 Park Avenue.
21	3		Alexander Forbes	Boston, Mass.	Milton, Mass.
22	1		Cleveland Museum of Natural History (Ohio)	Cleveland, Ohio	2717 Euclid Avenue.
23	5		George Nichols	do	11 Thomas Street.
24	1		Bath Iron Works (Ltd.)	Bath, Me.	
25	7		Eli Kirk Price	Philadelphia, Pa.	709 Walnut Street.
26	3		Amory Coolidge	Boston, Mass.	141 Milk Street.
27	23		Cleveland H. Dodge	New York, N. Y.	99 John Street.
28	14		Kingdon Yacht Club (Me.)	Portland, Me.	Shiloh, Me.
29	5		Stanley M. Bolster	Boston, Mass.	10 State Street.
30	30		Herbert W. Hanan	New York, N. Y.	Front and Bridge Streets (B.).
31	3		Louise N. Grace	do	Great Neck, N. Y.
32	4		Frank B. Draper	do	41 East Forty-second Street.
33	8		Winthrop W. Aldrich	do	37 Wall Street.
34	3		Charles Lane Poor	do	Derling Harbor, N. Y.
35	3		Philip H. Johnson	Philadelphia, Pa.	1508 Pine Street.
36	1		John E. Dwight	New York, N. Y.	33 Mount Morris Park, W.
37	4		Charles Ellicott	do	150 Broadway.
38	1		Lynden Bowling	Los Angeles, Calif.	336 Title Insurance Building.
39	25		Edward R. Coleman	Philadelphia, Pa.	Lebanon, Pa.
40	2		Winthrop H. Battles	New York, N. Y.	30 Broad Street.
41	1		Edward A. Franks	Providence, R. I.	130 Ocean Street.
42	3		Charles S. Hamilton	New York, N. Y.	Greenport, N. Y.
43	21		Henry W. Howe	do	24 Thomas Street.
44	3		Edward Walter Clark	Philadelphia, Pa.	321 Chestnut Street.
45	5		H. Earle Kimball	Providence, R. I.	142 Angell Street.
46	2		E. M. Smith	Buffalo, N. Y.	Snyder, N. Y.
47	3		W. Cameron Forbes	Boston, Mass.	Westwood, Mass.
48	3		Thomas H. Shepard	do	201 Devonshire Street.
49	10		James B. Ford	New York, N. Y.	12 West Forty-fourth Street.
50	5		William G. Norris	Seattle, Wash.	114 Third Avenue.
51	1		Roland D. Fontana	San Francisco, Calif.	2125 Hyde Street.
52	4		Edward P. Morse, jr.	New York, N. Y.	80 Broad Street.
53	6		Mary C. Wheelwright	South West Harbor, Me.	Northeast Harbor, Me.
54	4		Redmond Keresey	New York, N. Y.	81 Fulton Street.
55	1		H. A. W. Dinning	San Francisco, Calif.	1357 Washington Street.
56	1		Frederick H. Greer	Rochester, N. Y.	4261 Lake Avenue.
57	2		William W. Nichols	Boston, Mass.	1039 Commonwealth Avenue.
58	4		S. T. Hubbard	New York, N. Y.	Yonkers, N. Y.
59	6		Seward Pressor	do	16 Wall Street.
60	2		Harold Toby	do	25 Broad Street.
61	7		Howard E. Perry	Portland, Me.	51½ Exchange Street.
62	2		William B. Bell	New York, N. Y.	511 Fifth Avenue.
63	1		David B. Baker	Baltimore, Md.	524 Equitable Building.
64	2		Clinton Balmer	New York, N. Y.	Hotel Chelsea.

<sup>9</sup> Formerly sc. y. Dolly Bowen.  
<sup>10</sup> Formerly sc. y. Colonia.  
<sup>11</sup> Formerly sc. y. {a Karina.  
                           {b Undaunted.  
<sup>12</sup> Formerly sc. y. Radiant.  
<sup>13</sup> Formerly sl. y. Istalena.

<sup>14</sup> Formerly slp. Adventuress.  
<sup>15</sup> Formerly sl. y. Malsie.  
<sup>16</sup> Formerly sc. y. {a Ranger.  
                           {b Valkyra.  
                           {c Timandra.  
                           {d Waterwitch.

Line No.	Official No.	Signal letters	Rig	Name of yacht	Tonnage		Register dimensions			When built	Where built
					Gross	Net	Length	Breadth	Depth		
<b>SAILING YACHTS—</b>											
<b>Continued</b>											
1	215428	LHPW	Slp.	Nimbus.....	16	16	49.2	12.0	6.9	1917	City Island, N. Y.....
2	107721	KRMQ	Sch.	<sup>1</sup> Norka.....	23	24	59.4	15.0	7.5	1902	South Boston, Mass.....
3	213972	LFVH	Slp.	<sup>2</sup> Pampero.....	22	22	51.0	14.4	8.6	1916	Bristol, R. I.....
4	150545		Ywl.	Papoose.....	15	14	44.0	12.6	9.6	1888	South Boston, Mass.....
5	151000	KSLT	Slp.	Pellegrina.....	19	17	47.1	13.1	6.4	1903	Boston, Mass.....
6	150865		Slp.	Petrel.....	19	19	45.9	13.4	8.2	1899	Marblehead, Mass.....
7	223060	MDSP	Ywl.	<sup>3</sup> POINSETTIA.....	61	35	84.5	19.6	10.0	1905	Geestemunde, Germany.....
8	203078	KVJG	Sch.	<sup>4</sup> Princess (composite).....	62	42	66.6	18.0	9.8	1900	Bristol, R. I.....
9	111331	LBDG	Slp.	<sup>5</sup> Ranger.....	17	15	44.8	12.3	6.5	1901	Boston, Mass.....
10	212167	LDKT	Sch.	Resolute (composite).....	99	59	91.5	21.1	12.0	1914	Bristol, R. I.....
11	200943		Ywl.	<sup>6</sup> Rissa.....	19	19	39.3	14.3	5.2	1904	Gloucester, Mass.....
12	213974	LFVK	Slp.	Rowdy.....	22	22	51.0	14.4	8.6	1916	Bristol, R. I.....
13	225688	MGCW	Ywl.	Rugosa II.....	23	19	48.0	14.3	8.7	1925	do.....
14	117086		Slp.	Sabina.....	17	17	47.4	16.0	4.4	1901	Grassy Point, N. Y.....
15	213968	LFVB	Slp.	<sup>7</sup> Sally Ann.....	22	22	51.0	14.4	8.6	1916	do.....
16	117041		Sch.	<sup>8</sup> Scud.....	19	16	45.7	13.2	6.5	1901	South Boston, Mass.....
17	213829	MDLT	Sch.	Seafarer.....	30	26	53.3	15.5	8.4	1914	Boston, Mass.....
18	116216	KFGC	Sch.	Sea Fox.....	101	96	96.5	23.9	12.0	1888	Wilmington, Del.....
19	213975	LFVM	Slp.	Shawara.....	22	22	51.0	14.4	8.6	1916	Bristol, R. I.....
20	207197	LBJK	Slp.	Shimna (composite).....	34	21	58.0	14.3	9.1	1910	do.....
21	208355		Slp.	Siwash.....	19	19	40.7	11.4	4.9	1911	Terminal Island, Calif.....
22	211177	LCVS	Slp.	Spartan.....	33	25	57.0	14.5	9.2	1913	Bristol, R. I.....
23	213976	LFVN	Slp.	Squaw.....	22	22	51.0	14.4	8.6	1916	do.....
24	211195	LCWF	Sch.	<sup>9</sup> Tecumseh.....	16	16	51.3	11.2	6.5	1913	New York, N. Y.....
25	145972		Slp.	Teva.....	24	15	51.3	14.5	6.7	1903	East Boothbay, Me.....
26	213970	LFVD	Slp.	<sup>10</sup> Typhoon.....	22	22	51.0	14.4	8.6	1916	Bristol, R. I.....
27	200119		Sch.	Valmore.....	37	31	65.2	16.0	8.2	1903	South Boston, Mass.....
28	212344		Slp.	Vanitie (bronze).....	99	99	95.9	22.5	10.6	1914	Boston, Mass.....
29	215429	LHQB	Slp.	Varuna.....	16	16	49.2	12.0	6.9	1917	New York, N. Y.....
30	111436		Slp.	<sup>11</sup> Vega.....	22	22	52.0	13.6	7.0	1902	West Mystic, Conn.....
31	25314	KPJF	Sch.	<sup>12</sup> Wal-Gar.....	30	30	56.5	16.4	6.4	1898	Tottenville, N. Y.....
<b>UNBIGGED YACHTS</b>											
32	164855		H. bt.	<sup>13</sup> A. K.....	33	33	44.0	10.3	2.5	1910	Alexandria Bay, N. Y.....
33	105463		H. bt.	Agnes.....	30	28	56.5	17.8	6.2	1871	New York, N. Y.....
34	167941		H. bt.	AMARYLLIS.....	216	216	100.0	21.5	5.2	1920	Alexandria Bay, N. Y.....
35	162521		H. bt.	Areadia.....	116	116	96.4	16.9	5.3	1905	Tottenville, N. Y.....
36	168330		H. bt.	Callie.....	23	23	32.0	12.0	2.2	1922	Brownsville, Ky.....
37	157546		H. bt.	Dora.....	33	33	58.0	11.2	3.6	1899	Alexandria Bay, N. Y.....
38	168328		H. bt.	Gus Lindsey.....	48	48	47.0	13.8	2.8	1922	Brownsville, Ky.....
39	42804		H. bt.	Halcyon.....	73	73	79.0	18.0	4.3	1898	Alexandria Bay, N. Y.....
40	44315		H. bt.	Idler.....	207	207	120.0	20.0	4.0	1897	Clinton, Iowa.....
41	164110		H. bt.	<sup>14</sup> Lachma.....	161	161	90.0	19.0	4.6	1910	Alexandria Bay, N. Y.....
42	162418		H. bt.	La Duchesse.....	247	247	104.0	22.0	4.3	1903	do.....
43	48691		H. bt.	Lysander.....	171	171	83.0	20.0	5.6	1902	do.....
44	167274		H. bt.	Margaret III.....	104	104	48.0	19.5	1.3	1918	Toms River, N. J.....
45	162172		H. bt.	Markatanna.....	262	262	119.0	29.0	4.5	1904	Clinton, Iowa.....
46	168288		H. bt.	Mary Lee.....	50	50	51.5	14.2	2.2	1922	Brownsville, Ky.....
47	164017		H. bt.	<sup>15</sup> Nahma.....	102	102	81.0	21.9	1.0	1903	Rockport, Ont.....
48	168640		H. bt.	<sup>16</sup> Nellie A.....	24	24	55.6	10.2	3.9		Unknown.....
49	56610		H. bt.	Reverie.....	74	74	55.0	18.0	3.6	1893	Alexandria Bay, N. Y.....
50	166535		H. bt.	Riverview.....	39	39	48.1	11.0	2.2	1916	Bowling Green, Ky.....
51	165666		H. bt.	Teal.....	62	62	47.0	16.6	2.9	1914	Detroit, Mich.....
52	166427		H. bt.	The Kimbley.....	38	38	50.5	12.8	3.3	1916	Bowling Green, Ky.....
53	169240		H. bt.	You & Me.....	31	31	35.3	13.0	2.5	1925	Alexandria Bay, N. Y.....
54	168667		H. bt.	Your Friend.....	27	27	38.8	16.0	2.9	1923	do.....

<sup>1</sup> Formerly sc. y. {<sup>a</sup> Agatha.  
<sup>b</sup> Tammany.  
<sup>c</sup> Shawmut.

<sup>2</sup> Formerly sl. y. Pampara.

<sup>3</sup> Formerly German y. Poinsettia.

<sup>4</sup> Formerly sc. y. {<sup>a</sup> Irolita.  
<sup>b</sup> Princess.  
<sup>c</sup> Virginia.

<sup>5</sup> Formerly sl. y. {<sup>a</sup> Ranger.  
<sup>b</sup> Sakuntala.



Line No.	Crew	Horsepower	Name of owner	Home port	Address of owner
1	1		Edward P. Alker	New York, N. Y.	131 East Forty-sixth Street.
2	4		Fenner Ball	Providence, R. I.	11 Greene Street.
3	3		Chandler Hovey	Boston, Mass.	82 Devonshire Street.
4	3		John T. Mott	Oswego, N. Y.	
5	1		George B. Gibbins	New York, N. Y.	Rye, N. Y.
6	3		Hodder Co. (Mass.)	Boston, Mass.	73 Tremont Street.
7	8		Walter Horne	Los Angeles, Calif.	Long Beach, Calif.
8	6		H. G. S. Noble	New York, N. Y.	42 Broadway.
9	3		Morgan Butler	Boston, Mass.	77 Franklin Street.
10	13		E. Walker Clark	Philadelphia, Pa.	321 Chestnut Street.
11	1		John S. De Hart, jr	Portland, Me.	Baileys Island, Me.
12	2		Holland S. Duell	New York, N. Y.	Yonkers, N. Y.
13	2		Russell Grinnell	Providence, R. I.	Exeter, R. I.
14	1		James R. Willis	New York, N. Y.	203 East Thirty-second Street.
15	3		Spencer Borden, jr.	Fall River, Mass.	
16	1		Harry W. Weeks	Boston, Mass.	192 Milk Street.
17	2		Samuel B. Coffin	Albany, N. Y.	Hudson, N. Y.
18	10		Richard Upham	New York, N. Y.	Shoreham, N. Y.
19	3		C. Sherman Hoyt	do	37 West Forty-fourth Street.
20	6		Leonard Cozzens	do	15 East Fortieth Street.
21	4		Howard Wright	Los Angeles, Calif.	Pasadena, Calif.
22	5		Herbert W. Hanan	New York, N. Y.	Bridge and Front Streets (B.).
23	2		A. T. Baker, jr.	Philadelphia, Pa.	Manayunk, Pa.
24	3		George S. Tiffany	Belfast, Me.	Dark Harbor, Me.
25	2		C. W. Stose	San Diego, Calif.	3015 Goldsmith Street.
26	1		Charles Smithers	New York, N. Y.	120 Broadway.
27	5		Tidewater Charter Corporation (N. Y.)	do	17 East Forty-second Street.
28	15		Harry Payne Whitney	do	120 Broadway.
29	3		James B. Ford	do	1790 Broadway.
30	4		W. E. C. Eustis	Boston, Mass.	131 State Street.
31	2		Matt J. Walsh	Los Angeles, Calif.	San Pedro, Calif.
32	1		Frank E. Combs	Cape Vincent, N. Y.	Alexandria Bay, N. Y.
33	1		Melissa Folsey	New London, Conn.	Howard Street.
34	2		W. Charles Lipe	Cape Vincent, N. Y.	Syracuse, N. Y.
35	2		Mrs. Robert A. Osborne	Newark, N. J.	
36	0		James Brooks	Louisville, Ky.	Brownsville, Ky.
37	2		D. H. Huas	Cape Vincent, N. Y.	Alexandria Bay, N. Y.
38	2		W. H. Potect	Louisville, Ky.	Kyrook, Ky.
39	2		Mabel C. Benedict	Cape Vincent, N. Y.	Alexandria Bay, N. Y.
40	0		Clinton Corn Syrup Refining Co. (Iowa)	Des Moines, Iowa	Clinton, Iowa.
41	3		Julius Breitenbach	Cape Vincent, N. Y.	53 Warren Street.
42	2		George C. Boldt estate	do	Alexandria Bay, N. Y.
43	2		John H. Hayden	do	Do.
44	1		Joseph E. Gallagher	Philadelphia, Pa.	Toms River, N. J.
45	4		Catherine D. Butterworth	Chicago, Ill.	Moline, Ill.
46	0		C. A. Hunt	Louisville, Ky.	Kyrook, Ky.
47	2		Charles E. Johnson	Cape Vincent, N. Y.	
48	1		Willard R. Pierce	Philadelphia, Pa.	Milford, Del.
49	2		Grace Lewis Cornwall	Cape Vincent, N. Y.	Beaver Falls, N. Y.
50	0		J. Arch Wilkins	Louisville, Ky.	Bowling Green, Ky.
51	0		Clara Frank	Detroit, Mich.	199 South Continental Street.
52	0		Acauwek Club	Louisville, Ky.	Bowling Green, Ky.
53	1		Wm. H. Knell	Cape Vincent, N. Y.	Alexandria Bay, N. Y.
54	1		Jannie O'Brien	do	Do.

<sup>6</sup> Formerly yl. y. <sup>a</sup> Takitesy.  
<sup>b</sup> Explorer.

<sup>7</sup> Formerly sl. y. Jessica.

<sup>8</sup> Formerly sc. y. Sibyl.

<sup>9</sup> Formerly sc. y. Whilenaway.

<sup>10</sup> Formerly sl. y. <sup>a</sup> Malsie.  
<sup>b</sup> Monsoon,

<sup>11</sup> Formerly sl. y. Rosalie.

<sup>12</sup> Formerly sl. y. Uncas.

<sup>13</sup> Formerly houseboat Metabel.

<sup>14</sup> Formerly houseboat Kia-Ora.

<sup>15</sup> Formerly British houseboat Nahma.

<sup>16</sup> Formerly st. y. Isabella.

# UNDOCUMENTED OFFI

[NOTE.—A few vessels are included which were

Line No.	Official No.	Signal letters	Rig	Name of vessel	Tonnage		Register dimensions			When built	Where built
					Gross	Net	Length	Breadth	Depth		
<b>STEAM VESSELS</b>											
1	225785		St. s.	<sup>1</sup> Chillicothe	92	02	<i>Feet</i> 81.4	<i>Feet</i> 20.0	<i>Feet</i> 9.0	1919	Brooklyn, N. Y.
2	224594		St. s.	<sup>2</sup> Chincoteague	98	67	80.9	21.0	9.4	1919	Annapolis, Md.
3	224595		St. s.	<sup>3</sup> Choptank	98	66	80.9	21.0	9.4	1919	do.
4	225017		St. w.	Dan O'Sullivan	81	81	122.0	24.8	4.7	1925	Mound City, Ill.
5	225741		St. s.	DIAMOND S. No. 88	449	305	105.2	32.1	15.2	1920	Kearny, N. J.
6	224926		St. p.	Doog-Wah	26	26	60.0	14.8	1.3	1925	Cleveland, Ohio
7	225751	MGDN	St. s.	DORCHESTER	5,649	3,450	350.7	52.2	16.0	1926	Newport News, Va.
8	225748		St. s.	Geo. F. Cottrell	26	17	51.8	13.5	5.7	1926	Tiverton, R. I.
9	225587		St. w.	H. S. CHAMBERLAIN	169	169	135.5	30.1	4.3	1926	Paducah, Ky.
10	224878		St. w.	J. F. Butts	114	114	106.5	24.0	3.8	1925	do.
11	225190		St. w.	<sup>4</sup> JOE O'SULLIVAN	46	29	81.0	18.0	3.8	1899	Jeffersonville, Ind.
12	225778		St. w.	M. E. NORMAN	148	83	104.5	24.0	4.3	1926	Morgan City, La.
13	225696		St. w.	<sup>5</sup> YOCONA	349	226	153.5	34.0	5.8	1919	Dubuque, Iowa
<b>MOTOR VESSELS</b>											
14	225791		Ga. s.	Abie's Irish Rose	12	9	35.5	10.7	5.0	1926	Boston, Mass.
15	224059		Ga. s.	Adele Marie	7	6	30.8	8.4	2.7		Unknown
16	225763		Ga. s.	Alsonel II	15	10	42.0	11.5	5.1	1925	Bayonne, N. J.
17	225718	MGDII	Ga. y.	Amida	51	35	78.1	14.6	5.4	1920	Stamford, Conn.
18	225167		Ga. s.	<sup>6</sup> Annie J.	9	6	37.5	9.9	3.8	1915	Solomons, Md.
19	225126		Ol. s.	Arco Felice II	796	681	182.7	35.4	18.6	1920	Pozzuoli, Italy
20	225726		Ga. y.	Argo	34	15	57.7	12.6	5.7	1926	East Greenwich, R. I.
21	224859		Ga. s.	<sup>7</sup> Ariel	26	23	50.0	13.3	4.8	1916	Norfolk, Va.
22	225754		Ga. s.	Audrey	12	8	39.0	11.1	5.4	1926	Noyo, Calif.
23	225625		Ga. s.	Ben-Hur	11	8	35.5	9.8	3.6	1926	Chassell, Mich.
24	225733		Ga. s.	Bessie Boyd	15	5	49.5	10.0	3.2	1903	Pooria, Ill.
25	223701		Ol. w.	Betty Wright	165	138	120.0	18.3	4.6	1921	Clarington, Ohio
26	225755		Ga. s.	Bonita	6	6	31.6	10.1	3.6	1926	Beach Haven, N. J.
27	225768		Ga. p.	Brewster Ferry	22	19	51.6	14.0	3.6	1926	Brewster, Wash.
28	225681		Ga. y.	Brook II	21	14	55.8	10.6	5.1	1926	Nyaek, N. Y.
29	225195		Ga. s.	<sup>8</sup> Bullet	18	11	43.5	10.0	5.7	1925	Now Orleans, La.
30	225580		Ga. s.	<sup>9</sup> Bunnie	7	5	35.8	9.7	3.6	1915	Bremerton, Wash.
31	224971		Ga. y.	<sup>10</sup> Calliope	20	14	60.5	12.0	7.5	1925	Bath, Me.
32	225149		Ga. s.	<sup>11</sup> Capt. Maguire	68	61	62.2	16.5	3.6	1897	Palatka, Fla.
33	225736		Ol. s.	CHARLEVOIX	43	37	50.0	30.0	3.8	1926	Ferrysburg, Mich.
34	225627		Ga. s.	Charlie	10	6	32.2	9.5	3.4	1926	Chassell, Mich.
35	225773		Ga. s.	Catha C. III	9	8	32.0	8.4	3.4	1926	Seattle, Wash.
36	225774		Ol. s.	Chester B. Tallman	29	13	57.8	15.1	7.2	1926	Kennebunkport, Me.
37	225517		Ga. s.	CHICAGO SHIP No. 1	17	12	41.7	12.0	5.0	1926	Lorain, Ohio
38	223458		Ga. s.	Cincy	8	7	33.2	7.9	2.4	1920	Seattle, Wash.
39	224990		Ga. s.	<sup>12</sup> Clara	10	6	34.6	9.8	4.2	1925	do.
40	225416		Ga. y.	Corsair II	19	15	46.2	10.7	5.8	1926	Tacoma, Wash.
41	225731		Ol. s.	Crescent No. 2	33	10	55.8	16.8	6.2	1926	Oakland, Calif.
42	225534		Ol. y.	Dream	20	14	43.5	10.8	5.8	1926	Los Angeles, Calif.
43	225700		Ga. s.	<sup>13</sup> Esther & Carrie	20	14	45.0	14.0	5.9	1917	Nassau, B. W. I.
44	225323		Ol. s.	Eugene	10	7	33.2	12.6	4.2	1924	Miami, Fla.
45	225759		Ga. y.	Evening Star	48	32	68.5	13.0	7.3	1926	New York, N. Y.
46	225752		Ga. y.	Faun	10	9	35.4	9.1	4.7	1926	Seattle, Wash.
47	225709		Ga. s.	Fishers Island Club	12	6	40.4	10.6	6.5	1926	Mystic, Conn.
48	225786		Ga. s.	<sup>14</sup> Frances	8	5	35.8	9.9	3.6	1919	Norfolk, Va.
49	224916		Ga. y.	Gloria	26	21	46.5	11.5	6.2	1911	Algonac, Mich.
50	225405		Ol. y.	Glorianna	81	63	86.0	15.5	7.1	1925	Detroit, Mich.
51	225635		Ga. y.	Granada IV	70	48	74.0	15.1	7.5	1926	New York, N. Y.
52	225705		Ga. w.	Greyhound	73	34	58.0	14.0	3.0	1926	Newport, Ark.
53	225446		Ol. w.	H. & C. Ferry	42	27	64.7	26.0	3.6	1926	Howesville, Ky.
54	225769		Ga. s.	<sup>15</sup> Harry H. II	32	22	59.5	16.5	5.8		Unknown
55	225679		Ga. y.	Helen	16	11	37.0	14.4	4.9	1926	Biloxi, Miss.
56	225095		Ga. s.	Helen Mar	15	12	42.8	10.7	3.7		Unknown
57	225781		Ga. y.	Henry David	18	12	43.9	12.2	5.2	1926	Great Kills, N. Y.
58	225788		Ga. y.	Hildegarde	20	17	43.0	14.8	4.6	1926	Islip, N. Y.

<sup>1</sup> Formerly United States Navy No. 85.

<sup>2</sup> Formerly <sup>a</sup> United States Navy tug 52.  
<sup>b</sup> United States Coast Guard Chincoteague.

<sup>3</sup> Formerly <sup>a</sup> United States Navy tug 51.  
<sup>b</sup> United States Coast Guard Choptank.

<sup>4</sup> Formerly United States Mississippi River Commission st. w. Mars.

<sup>5</sup> Formerly United States Coast Guard Yocona.

<sup>6</sup> Lost May 19, 1926.

<sup>7</sup> Formerly United States Navy hull No. 2633.

# CIALLY NUMBERED VESSELS

documented but lost, abandoned, etc., during the year]

Line No.	Service	Crew	Horsepower	Name of owner	Home port	Address of owner
1	Tow.	8	300	Fred C. Lapisch.....	Marquette, Mich.....	Sault Ste. Marie, Mich.
2	Tow.	5	350	Joseph F. O'Boyle.....	New York, N. Y.....	11 Moore Street.
3	Tow.	5	350	do.....	do.....	Do.
4	Frt.	0	600	John F. Klein.....	St. Louis, Mo.....	Calro, Ill.
5	Lgt.	8	450	Wm. Spencer & Son Corporation.....	New York, N. Y.....	40 Rector Street.
6	Yct.	0	80	Arthur H. Hawgood.....	Cleveland, Ohio.....	1862 East Ninety-seventh Street.
7	Pas.	90	2,700	Merchants & Miners Transportation Co. (Md.).....	Baltimore, Md.....	112 South Gay Street.
8	Fsh.	3	75	Seaconnet River Fishing Co. (R. I.).....	Newport, R. I.....	Sherman's Wharf.
9				Roan Iron Co. (Inc.).....	Chattanooga, Tenn.....	
10	Tow.	9	328	Kentucky & Ohio Transportation Co. (Ky.).....	Louisville, Ky.....	Carrollton, Ky.
11	Tow.	0	200	John F. Klein.....	St. Louis, Mo.....	Calro, Ill.
12	Tow.	12	1,600	M. E. Norman Co. (La.).....	New Orleans, La.....	Morgan City, La.
13	Tow.	22	450	Patton-Tully Transportation Co. (Tenn.).....	Memphis, Tenn.....	Foot Keel Avenue.
14	Fsh.	1	35	Hugh H. Hoffman.....	Boston, Mass.....	8 Benner Street.
15	Fsh.	1	20	Harry Berens.....	Philadelphia, Pa.....	2835 Hedley Street.
16	Fer.	3	84	Carroll D. Winslow.....	Newport, R. I.....	Cliff Terrace.
17	Yct.	4	400	E. R. Behrend.....	do.....	R. F. D. No. 1.
18	Msc.	2	70	George Johnson.....	Baltimore, Md.....	1033 Riverside Avenue.
19	Frt.	3	300	Earl J. Smith.....	New York, N. Y.....	15 Moore Street.
20	Yct.	3	450	Wilton Lloyd-Smith.....	do.....	43 Exchange Place.
21	Msc.	3	18	Uno N. Brauer.....	Seattle, Wash.....	Poulsbo, Wash.
22	Fsh.	2	20	Oscar E. Hyman.....	San Francisco, Calif.....	Fort Bragg, Calif.
23	Fsh.	4	20	Simon Kollainen.....	Marquette, Mich.....	Chassell, Mich.
24	Pas.	1	40	James C. Boyd.....	Peoria, Ill.....	Foot Harrison Street.
25	Frt.	1	40	E. B. Potts.....	Pittsburgh, Pa.....	Wheeling, W. Va.
26	Fsh.	7	20	Ship Bottom Pound Fisheries (N. J.).....	Philadelphia, Pa.....	Ship Bottom, N. J.
27	Fer.	1	40	McPherson Bros. Co.....	Seattle, Wash.....	Brewster, Wash.
28	Yct.	3	470	Percy R. Pyne, 2d.....	New York, N. Y.....	Roslyn, L. I.
29	Yct.	2	620	O. E. Howard.....	New Orleans, La.....	2218 North Derbigny Street.
30	Msc.	0	0	Wm. J. Morrisy.....	New York, N. Y.....	Little Falls, N. Y.
31	Yct.	1	20	W. E. D. Stokes, jr.....	Louisville, Ky.....	Lexington, Ky.
32	Frt.	2	60	J. D. Pigue.....	Jacksonville, Fla.....	Green Cove Springs, Fla.
33	Fer.	3	50	County of Charlevoix, State of Michigan.....	Grand Haven, Mich.....	Ironton, Mich.
34	Fsh.	4	14	Charles Helberg.....	Marquette, Mich.....	Chassell, Mich.
35	Fsh.	1	5	Catha E. Chillberg.....	Seattle, Wash.....	5 John Street.
36	Fsh.	9	60	Hathaway Machinery Co.....	New Bedford, Mass.....	25 Elm Street.
37	Frt.	1	55	Chicago Shipbuilding Co.....	Chicago, Ill.....	One hundred and first Street and Culumet River.
38	Pas.	8	70	E. Bungenstock.....	Seattle, Wash.....	1406 Twenty-sixth Avenue.
39	Fsh.	2	16	Claus Martinson.....	do.....	Aberdeen, Wash.
40	Yct.	1	60	B. F. Jacobs.....	Tacoma, Wash.....	Puyallup, Wash.
41	Fsh.	2	125	F. E. Booth Co.....	San Francisco, Calif.....	110 Market Street.
42	Yct.	1	65	E. H. Howes.....	Los Angeles, Calif.....	337 North Mathews Avenue.
43	Fsh.	4	60	Harry N. Jones.....	New York, N. Y.....	South Jamesport, N. Y.
44	Tow.	2	50	J. O. Webster.....	Miami, Fla.....	243 Northeast Thirteenth Terrace.
45	Yct.	4	360	Consolidated Shipbuilding Corporation.....	New York, N. Y.....	Morris Heights, N. Y.
46	Yct.	1	120	W. N. Winter.....	Seattle, Wash.....	Medina, Wash.
47	Frt.	2	65	Fishers Island Club.....	New York, N. Y.....	Fishers Island, N. Y.
48	Pas.	1	45	Howard B. Ayers.....	Philadelphia, Pa.....	2654 East Alleghany Avenue.
49	Yct.	1	110	Frank E. Ellsworth.....	Detroit, Mich.....	Hotel Plaza.
50	Yct.	?	600	A. J. Groesbeck.....	do.....	1801 Dime Bank Building.
51	Yct.	6	200	New York Yacht Launch & Engine Co.....	New York, N. Y.....	Morris Heights, N. Y.
52	Tow.	6	60	P. A. Hall.....	Memphis, Tenn.....	Newport, Ark.
53	Fer.	3	60	J. W. Pate.....	Louisville, Ky.....	Howesville, Ky.
54	Tow.	3	125	Robert M. Hawthorne.....	New York, N. Y.....	Jersey City, N. J.
55	Yct.	2	30	Thomas Bayne Denegre.....	New Orleans, La.....	1421 Octavia Street.
56	Pas.	2	90	Clarence E. Wilbert.....	Philadelphia, Pa.....	Riverside, N. J.
57	Yct.	2	90	Henry Salomons.....	New York, N. Y.....	Great Kills, N. Y.
58	Yct.	2	45	Francis B. Thorne.....	do.....	Bay Shore, N. Y.

<sup>8</sup> Sold United States Coast Guard June 30, 1926.

<sup>9</sup> Formerly United States Navy launch No. 6143.

<sup>10</sup> Lost before documentation.

<sup>11</sup> Formerly United States Engineer Corps Capt. Maguire.

<sup>12</sup> Vessel exempt under 5 tons net.

<sup>13</sup> Formerly British ga. s. Cruiser II.

<sup>14</sup> Formerly United States Navy launch No. 6644.

<sup>15</sup> Formerly United States Engineer Corps ga. s. Shell Drake.

† Lost Nov. 17, 1925.

Line No.	Official No.	Signal letters	Rig	Name of vessel	Tonnage		Register dimensions			When built	Where built
					Gross	Net	Length	Breadth	Depth		
<b>MOTOR VESSELS—Con.</b>											
1	225730		Ga. s.	Hope	17	14	52.9	14.6	2.4	1905	Allemands, La.
2	223978		Ga. s.	Ida	0	5	32.9	9.5	3.7	1914	Long Branch, N. J.
3	225631		Ol. s.	Italy	11	5	37.5	11.8	4.5	1926	San Diego, Calif.
4	225636		Ol. s.	John and Mary	49	10	67.1	17.4	8.4	1926	Friendship, Me.
5	225784		Ga. y.	L. C. A.	33	22	58.3	12.8	5.4	1926	Brooklyn, N. Y.
6	225619		Ga. s.	Lady Luck	40	27	61.6	18.2	5.7	1926	Point Isabel, Tex.
7	225765		Ga. y.	Lark	21	10	47.2	12.2	5.0	1926	Falmouth, Me.
8	225701		Ga. y.	Lassie	29	20	53.0	12.7	4.8	1926	Bay City, Mich.
9	225647		Ga. y.	Laurel	23	15	48.0	10.0	5.5	1917	New York, N. Y.
10	225526		Ga. y.	Lorelei	19	15	45.0	10.5	5.0	1926	Wilmington, Del.
11	225706		Ga. w.	Louise	41	12	48.0	13.6	3.2	1926	Newport, Ark.
12	225573		Ga. s.	Majestic	9	6	33.4	12.4	5.1	1926	Bridgeport, Conn.
13	225777		Ol. s.	Marion	12	6	38.0	13.0	4.9	1926	Salisbury, Md.
14	225708		Ga. y.	Martha	27	21	53.5	11.4	5.2	1926	Houghton, Wash.
15	225770		Ga. w.	Mattie	14	12	39.5	10.3	3.0	1926	Kansas City, Kans.
16	225531		Ol. s.	Mcgunticook	18	0	38.2	13.8	7.4	1926	Camden, Me.
17	225628		Ga. s.	Miss Entry	10	7	32.8	9.7	3.4	1926	Chassell, Mich.
18	225699		Ga. y.	Myown	17	14	37.6	10.3	5.1	1925	Quilicene, Wash.
19	225744		Ga. y.	Naiad	44	30	61.5	14.8	5.0	1926	Bay City, Mich.
20	225694		Ga. s.	Njorth	22	10	50.0	14.2	6.2	1926	Thomaston, Me.
21	225668		Ga. w.	Otter	26	5	62.8	14.4	2.2	1925	Vicksburg, Miss.
22	223809		Ga. w.	Overstreet	32	25	60.0	14.8	2.6	1924	Brownsville, Ky.
23	225723		Ol. s.	PALMETTO	258	175	124.5	35.1	9.5	1926	Charleston, S. C.
24	225662		Ol. s.	Pan American	33	21	57.9	19.2	4.4	1926	Biloxi, Miss.
25	225749		Ga. y.	Patricia II	63	43	68.5	14.3	8.0	1926	Neponset, Mass.
26	225743		Ol. w.	PILGRIM	117	110	100.0	30.0	5.0	1926	Jeffersonville, Ind.
27	225745		Ga. s.	Pointer	6	5	32.7	9.7	3.2	1926	Harbor Springs, Mich.
28	224871		Ga. s.	Quo Vadis	13	9	49.8	8.5	4.4	1915	Baltimore, Md.
29	224355		Ga. y.	Rainbow	25	14	48.0	12.6	5.3	1924	Harvey, La.
30	225172		Ga. s.	Ray	11	9	39.7	11.5	3.6		Unknown
31	225746		Ga. y.	Richard G.	23	15	48.1	12.5	4.3	1906	Baltimore, Md.
32	225448		Ol. w.	Robert Kinner	17	17	61.9	12.9	2.6	1926	Greenup, Ky.
33	225557		Ga. s.	Robinhood	9	6	33.3	9.2	5.1	1926	Seattle, Wash.
34	225756		Ol. s.	Roseway	112	63	94.5	24.6	10.2	1926	Essex, Mass.
35	225729		Ol. s.	Salvager	21	14	44.5	12.8	5.6	1926	West Palm Beach, Fla.
36	225629		Ol. s.	Sea Lion	11	8	36.0	10.8	3.2	1925	Chassell, Mich.
37	225638		Ga. y.	Selina II	17	12	35.8	16.0	5.4	1926	Greenport, N. Y.
38	225680		Ga. s.	Selmilde III	7	5	31.5	10.0	4.2	1926	Marblehead, Mass.
39	225771		Ga. s.	Siwash	38	36	61.9	18.2	4.6	1923	Pateros, Wash.
40	225527		Ga. y.	Slo & Ezy	24	20	34.8	14.5	4.2	1926	Miami, Fla.
41	225398		Ga. y.	Speck	23	15	47.8	12.0	5.6	1926	Olympia, Wash.
42	225386		Ga. s.	Spring	9	6	33.8	9.8	4.2	1926	Houghton, Wash.
43	225630		Ga. s.	Starling	9	6	33.4	9.6	3.2	1923	Chassell, Mich.
44	225757		Ga. w.	Sue	24	7	45.8	12.3	2.7	1926	Pearl, Ill.
45	225760	MGDL	Ga. s.	SUNOC No. 4	274	218	142.0	23.5	11.2	1926	Chester, Pa.
46	225764		Ol. y.	SYLVIA	244	165	123.4	21.6	11.0	1926	Bay City, Mich.
47	225719		Ga. s.	Three Sisters	25	15	55.1	14.8	4.9	1926	Palmer, Va.
48	225354		Ga. s.	Timbalier	11	5	36.2	11.7	2.6	1911	Cut Off, La.
49	225521		Ga. s.	Uncle Sam	22	15	60.5	10.9	5.4	1926	Alexandria Bay, N. Y.
50	225624		Ga. s.	Utopian	9	7	28.7	9.3	4.3	1919	Juneau, Alaska
51	225584		Ol. s.	W. E. Mahoney	24	13	55.7	14.4	5.2	1926	Portland, Oreg.
52	225762		Ol. s.	W. F. Wood	65	36	64.9	18.6	8.9	1926	Los Angeles, Calif.
53	225760		Ol. y.	Whim	19	13	47.0	11.6	5.2	1926	Bayonne, N. J.
<b>SAILING VESSELS</b>											
54	225713	MGDF	Sl. y.	Marilee	23	19	48.0	14.3	8.7	1926	Bristol, R. I.
<b>UNRIGGED VESSELS</b>											
55	169442		Sew.	A. P. Assn. No. 45	17	17	46.3	12.9	3.5	1925	Bialne, Wash.
56	169452		Brg.	Big Boy	13	13	50.0	14.0	2.5	1925	Spottsville, Ky.
57	169500		Brg.	Camp Nelson Ferry	16	16	68.3	14.0	2.0	1926	Camp Nelson, Ky.
58	169513		Brg.	City of Irvine	77	77	91.0	20.0	5.0	1922	Irvine, Ky.
59	169517		Brg.	Cleary Brothers No. 48	341	341	114.9	35.9	9.1	1926	Weehawken, N. J.
60	169518		Brg.	Clifton Ferry	11	11	57.6	10.0	2.0	1920	Clifton, Ky.
61	169291		Brg.	Edward R. Petrie	320	320	114.7	34.1	8.9	1924	Brooklyn, N. Y.
62	169478		Sew.	Elhamar	53	53	55.0	22.0	5.0	1907	Seattle, Wash.
63	169383		Brg.	Emergency	51	51	60.2	29.7	3.2	1923	Helena, Ark.
64	169510		Brg.	Ferry Park	19	19	60.0	14.0	2.4	1923	Jeffersonville, Ind.
65	169520		Sew.	Foss 13	225	225	90.0	36.0	8.0	1926	Seattle, Wash.
66	169515		Sew.	Foss 37	316	316	100.2	36.0	9.9	1926	do
67	169369		Brg.	Golfo No. 2	127	127	86.0	26.4	6.5	1921	West Lake, La.

<sup>1</sup> Formerly United States Navy hull No. 2631.

<sup>2</sup> Vessel exempt Dec. 22, 1925.

Line No.	Service	Crew	Horsepower	Name of owner	Home port	Address of owner
1	Fsh.	2	20	Stonewall Bachus	New Orleans, La.	Empire, La.
2	Fsh.	2	26	Edward H. Dever	Philadelphia, Pa.	Sea Isle City, N. J.
3	Fsh.	5	35	Ira A. Robbins	San Diego, Calif.	2803 Brant Street.
4	Fsh.	10	60	Hathaway Machinery Co.	New Bedford, Mass.	25 Elm Street.
5	Yet.	2	200	Albert H. Alderton	New York, N. Y.	117 Buckingham Road (B.).
6	Fsh.	5	42	Brazos Pass Fish Co.	Corpus Christi, Tex.	San Benito, Tex.
7	Yet.	2	200	LeGrand L. Clark	New York, N. Y.	401 Broadway.
8	Yet.	1	300	J. T. Van Dorn	Cleveland, Ohio	Rocky River, Ohio.
9	Yet.	2	100	Wm. E. Grimshaw	Seattle, Wash.	1012 Securities Building.
10	Yet.	1	100	E. J. Hall	Detroit, Mich.	5718 Russell Street.
11	Tow.	5	25	Newport Packet Co.	Memphis, Tenn.	Newport, Ark.
12	Oys.	1	30	Charles Walwick	Bridgeport, Conn.	517 Birmingham Street.
13	Tow.	2	60	Wm. H. Radford	Philadelphia, Pa.	714 North Sixty-third Street.
14	Yet.	2	100	Frank Manz	Seattle, Wash.	4229 East Thirty-third Street.
15	Tow.	2	30	John Barclay	Kansas City, Mo.	1214 North Third Street.
16	Fsh.	2	25	Irym C. Hanson	Rockland, Me.	Brooklin, Me.
17	Fsh.	4	14	Walm Winikka	Marquette, Mich.	Chassell, Mich.
18	Yet.	2	45	Helma Elizabeth Brandt	Seattle, Wash.	708 North Thirty-fifth Street.
19	Yet.	2	500	J. W. Smith	Detroit, Mich.	18100 Woodward Avenue.
20	Fsh.	5	48	Ford W. Davis	Rockland, Me.	Monhegan, Me.
21	Tow.	4	25	Houston Bros.	Baton Rouge, La.	Vicksburg, Miss.
22	Frt.	4	15	Henry Stephens	Louisville, Ky.	Brownsville, Ky.
23	Fer.	9	360	Cooper River Ferry Commission	Charleston, S. C.	Central Wharf.
24	Pas.	6	45	Peter Skrunetta	Gulfport, Miss.	Biloxi, Miss.
25	Yet.	4	300	Frederick B. Lovejoy	New York, N. Y.	Montclair, N. J.
26	Fer.	0	180	Tri-State Ferry Co. (Ill.)	St. Louis, Mo.	Calro, Ill.
27	Pas.	2	50	Harbor Point Association	Grand Haven, Mich.	Harbor Point, Mich.
28	Pas.	2	175	A. H. Compton	Philadelphia, Pa.	6329 North Broad Street.
29	Yet.	2	200	Lake Arthur Club	New Orleans, La.	1426 Iibernia Building.
30	Fsh.	3	15	Kolbe Fish Co.	Erie, Pa.	234 West Third Street.
31	Yet.	1	38	Robert C. Gunther	Baltimore, Md.	6 West Oliver Street.
32	Tow.	2	40	J. D. Kinner	Louisville, Ky.	Greenup, Ky.
33	Fsh.	3	16	San Juan Fishing & Packing Co. (Wash.)	Seattle, Wash.	Foot Stacy Street.
34	Fsh.	13	110	Harold F. Hathaway	Newport, R. I.	Taunton, Mass.
35	Tow.	2		E. M. Fowler	Miami, Fla.	West Palm Beach, Fla.
36	Fsh.	4	46	Koski Bros.	Marquette, Mich.	Chassell, Mich.
37	Yet.	1	38	S. Ainsworth Hird	New York, N. Y.	Shelter Island, N. Y.
38	Tow.	2	45	James E. Graves	Salem, Mass.	Marblehead, Mass.
39	Frt.	1	70	Columbia-Okanogan Orchards (Inc.)	Seattle, Wash.	Brewster, Wash.
40	Yet.	2	28	George E. Cain	Miami, Fla.	Tracy's Boat Yard.
41	Yet.	1	165	Joe R. Speckart	Tacoma, Wash.	Olympia, Wash.
42	Fsh.	2	14	J. A. Taylor	Seattle, Wash.	Houghton, Wash.
43	Fsh.	4	18	Tormala Bros.	Marquette, Mich.	Chassell, Mich.
44	Tow.	3	30	Wm. T. Watters	Peoria, Ill.	Pearl, Ill.
45	Trk.	5	150	Sun Oil Co. (N. J.)	Philadelphia, Pa.	Finance Building.
46	Yet.	9	600	Logan G. Thomson	Grand Haven, Mich.	Charlevoix, Mich.
47	Fsh.	3	36	A. C. Powell	Reedville, Va.	Palmer, Va.
48	Fsh.	2	20	Edmond Martin, jr.	New Orleans, La.	Westwego, La.
49	Pas.	3	200	Sis III Thousand Island Boat Tours (N. Y.)	Cape Vincent, N. Y.	Alexander Bay, N. Y.
50	Fsh.	2	16	L. G. Rothstrom	Juneau, Alaska	
51	Tow.	2	120	Supple & Martin Shipbuilding Co.	Portland, Oreg.	Foot Belmont Street.
52	Fsh.	2	110	W. L. Shepherd	Los Angeles, Calif.	East San Pedro, Calif.
53	Yet.	2	94	Lulu H. Drummond	New York, N. Y.	Bayshore, L. I.
54	Yet.	4		Edward I. Cudahy	New Bedford, Mass.	
55	Fsh.	0		Alaska Packers Association (Calif.)	Port Townsend, Wash.	Blaine, Wash.
56	Fer.	1		Cypress Beach Ferry Co. (Ky.)	Louisville, Ky.	Henderson, Ky.
57	Fer.	2		Kaufman & Glass	do	Nicholsville, Ky.
58	Pas.	2		Nancy Merritt	do	Irvine, Ky.
59	Frt.	1		Clery Bros. (N. Y.)	New York, N. Y.	116 Broad Street.
60	Fer.	1		Bennett F. Hughes	Louisville, Ky.	Versailles, Ky.
61	Frt.	1		J. V. Petrie & Son (N. Y.)	New York, N. Y.	15 Moore Street.
62	Fsh.	0		August Hokanson	Seward, Alaska	Vuldez, Alaska.
63	Pas.	1		A. C. Johnson	Memphis, Tenn.	Helena, Ark.
64	Fer.	1		E. P. Land	Louisville, Ky.	Valley View, Ky.
65	Frt.	0		Foss Launch & Tug Co. (Wash.)	Tacoma, Wash.	409 Dock Street.
66	Frt.	0		do	do	Do.
67	Frt.	0		Gulf Export & Transportation Co. (Tex.)	Port Arthur, Tex.	Baumont, Tex.

<sup>1</sup> Vessel exempt Mar. 12, 1926.

## Undocumented Officially Numbered Vessels

Line No.	Official No.	Signal letters	Rig	Name of vessel	Tonnage		Register dimensions			When built	Where built
					Gross	Net	Length	Breadth	Depth		
<b>UNRIGGED VESSELS</b> Continued											
1	169512	-----	Scw.	GREAT LAKES DREDGE & DOCK COMPANY 54.	1,034	1,024	<i>Feet</i> 223.0	<i>Feet</i> 42.3	<i>Feet</i> 14.6	1926	River Rouge, Mich.....
2	169286	-----	Brg.	<sup>1</sup> Lillian E. Petrie.....	305	305	114.3	32.2	8.8	1920	Kingston, N. Y.....
3	169523	-----	Brg.	Louis J. Sieling (Inc.), No. 1	260	260	114.6	33.9	7.4	1916	Philadelphia, Pa.....
4	169507	-----	Brg.	Lucy Guindon.....	236	236	107.0	21.5	10.9	1923	Kingston, N. Y.....
5	169441	-----	Brg.	OIL TRANSFER NO. 14.....	270	270	119.9	32.1	7.7	1926	Chester, Pa.....
6	169487	-----	Scw.	Ola.....	7	7	52.4	8.2	2.5	1926	Louisville, Ky.....
7	169521	-----	Brg.	PETROLEUM NO. 3.....	556	526	176.7	38.2	9.5	1926	Beaumont, Tex.....
8	169489	-----	Brg.	S. O. Co. No. 11.....	484	480	131.0	40.0	11.5	1925	Los Angeles, Calif.....
9	169472	-----	Scw.	San Juan No. 1.....	101	101	75.3	24.8	6.3	1914	Anchorage, Alaska.....
10	169473	-----	Scw.	San Juan No. 2.....	52	52	53.1	21.9	5.2	1914	.....do.....
11	169522	-----	Brg.	Tahoe No. 8.....	28	28	50.6	20.0	3.0	1925	Tahoe, Calif.....
12	169525	-----	Scw.	Ticonderoga.....	15	15	50.0	13.4	2.6	1924	Whitehall, N. Y.....
13	169461	-----	Brg.	Two States.....	46	46	64.6	28.0	3.2	1925	Mount Carmel, Ill.....
14	169456	-----	Brg.	U. S. L. No. 5.....	153	153	85.1	28.1	7.3	-----	Unknown.....
15	169457	-----	Brg.	U. S. L. No. 6.....	205	205	100.0	29.5	7.5	-----	.....do.....
16	169313	-----	Brg.	<sup>2</sup> Whale.....	97	97	59.0	24.0	6.0	1925	Avila, Calif.....
17	168299	-----	Brg.	<sup>3</sup> William E.....	336	336	91.7	29.4	12.8	1914	Brooklyn, N. Y.....

<sup>1</sup> Vessels exempt Dec. 22, 1925.<sup>2</sup> Vessel lost Dec. 20, 1925.

Line No.	Service	Crew	Horsepower	Name of owner	Home port	Address of owner
1	Frtn.	2	.....	Great Lakes Dredge & Dock Co. (N. J.).....	Duluth, Minn.....	First National Bank Building.
2	Frtn.	1	.....	J. V. Petrie & Son (N. Y.).....	New York, N. Y.....	15 Moore Street.
3	Frtn.	1	.....	Louis J. Sieling (N. J.).....	do.....	100 William Street.
4	Frtn.	1	.....	Jacob Rice & Sons.....	do.....	103 Park Avenue.
5	Frtn.	1	.....	Oil Transfer Corporation (Del.).....	do.....	17 Battery Place.
6	Fer.	1	.....	William Casselman.....	Ogdensburg, N. Y.....	Massena, N. Y.
7	Tnk.	2	.....	Petroleum Navigation Co. (Tex.).....	Houston, Tex.....	806 Main Street.
8	Tnk.	3	.....	Standard Oil Co. of California (Del.).....	San Francisco, Calif.....	225 Bush Street.
9	Fsh.	0	.....	San Juan Fishing & Packing Co. (Wash.).....	Seward, Alaska.....	
10	Fsh.	0	.....	do.....	do.....	
11	Pas.	1	.....	Tahoe Transportation Co. (Calif.).....	San Francisco, Calif.....	65 Market Street.
12	Pas.	2	.....	Frederick L. McIntyre.....	Burlington, Vt.....	Orwell, Vt.
13	Pas.	1	.....	Gerhard Beuligmann.....	St. Louis, Mo.....	Mount Carmel, Ill.
14	Frtn.	1	.....	United States Lighterage Corporation (N. Y.).....	New York, N. Y.....	15 Moore Street.
15	Frtn.	1	.....	do.....	do.....	Do.
16	Pas.	1	.....	Joseph Schadek.....	Port San Luis, Calif.....	Avila, Calif.
17	Frtn.	0	.....	John F. Hurley.....	New York, N. Y.....	59 Pearl Street.

<sup>3</sup> Vessel exempt Oct. 5, 1925.

## INDEX TO COMPOUND NAMES

- Abbe, A. N. (enl. b.).  
 Abbe, Merry (ga. s.).  
 Achard, A. O. (st. w.).  
 Adair, Robert (ga. s.).  
 Adair, Robin (st. s.).  
 Ada, Lady (sch. y.).  
 Adams, Cuyler (st. s.).  
 Adams, John (st. s.).  
 Adams, Kate (st. s.).  
 Adams, Lewis (st. p.).  
 Adams, Quincy (barge).  
 Adams, Sam (ga. s.).  
 Adams, Walter (st. s.).  
 Adams, G. C. (st. s.).  
 Adams, J. Q. (st. s.).  
 Adams, M. W. (st. s.).  
 Adams, Ella B. (sch.).  
 Adams, Jessie B. (st. s.).  
 Adams, R. Mortimer (enl. b.).  
 Adams, President (st. s.).  
 Addis, W. D. (ga. s.).  
 Addison, Josephine (st. s.).  
 Addison, Mildred (sch.).  
 Adele, Marlon (ol. s.).  
 Adella, Ada (ga. s.).  
 Adeline, Julia (ga. s.).  
 Adella, Mary (ga. s.).  
 Adgate, Dorothy (st. s.).  
 Adkins, Capt. (ga. s.).  
 Adkins, Stella (ga. s.).  
 Adler, Leopold (st. s.).  
 Admiral, Port (sch.).  
 Agassiz, R. L. (st. s.).  
 Age, Golden (st. s.).  
 Age, Steel (st. s.).  
 Agnes, Ella (sch.).  
 Agnes, Hetty (st. s.).  
 Agnes, Lizzie (barge).  
 Agnes, Mildred (ga. s.).  
 Agnes, Rosie (sch.).  
 Aid, Emergency (st. s.).  
 Alles, John W. (st. s.).  
 Akin, David K. (gas.).  
 Alabama, Fourth (st. s.).  
 Ala, Mauna (st. s.).  
 Alario, Joseph (ga. w.).  
 Alaska, Pride of (ga. s.).  
 Alaska, Star of (shp.).  
 Albaugh, George A. (ga. s.).  
 Albaugh, Harry F. (slp.).  
 Albert, Capt. (barge).  
 Alces, Ethel (ga. s.).  
 Alden, Betty (st. s.).  
 Alden, W. S. (barge).  
 Alden, Lady (ga. y.).  
 Aldrich, Hattie L. (st. s.).  
 Alexander, H. F. (st. s.).  
 Alexander, H. G. (slp.).  
 Alexander, Dorothy (st. s.).  
 Alexander, Douglas (st. s.).  
 Alexander, Emma (st. s.).  
 Alexander, Ruth (st. s.).  
 Alfred, Charles (ga. s.).  
 Alfreda Bertie (ga. s.).  
 Alice, Elizabeth (ga. s.).  
 Alice, Elva (ga. s.).  
 Alice, Lillie (sch.).  
 Alice, Mary (ga. s.).  
 Alice II, Mary (ga. y.).  
 Alice, Virginia (ga. s.).  
 Alighieri, Dante (ol. s.).  
 Allen, Dorothy (ga. s.).  
 Allen, Ethan (st. s.).  
 Allen, George (st. s.).  
 Allen, Lee (ga. s.).  
 Allen, Stella (ga. s.).  
 Allinson, Nettie (ga. s.).  
 Alles, Mattie J. (sch.).  
 Allison, R. T. (ga. s.).  
 Allmond, Katie (sch.).  
 Allyn, G. S. (st. s.).  
 Allyn, Horace A. (sch.).  
 Alma, Rutha (ga. s.).  
 Alms, \_\_\_\_\_ (ga. s.).  
 Alphonsa, Mary (ga. s.).  
 Alvah, J. H. (ga. s.).  
 Alyce, Lady (st. s.).  
 Am-Pan (gas.).  
 Almar, V. F. (barge).  
 Amberg, William A. (st. s.).  
 Amboy, Perth (st. p.).  
 Amboy, Perth (st. s.).  
 Amelia, Ann (slp.).  
 Ames, K. L. (st. w.).  
 Ames, Wm. D. (st. s.).  
 American, Pan (ga. s.).  
 American, Pan (st. s.).  
 American, Latin (st. s.).  
 American, South (st. s.).  
 Ammon, P. L. (ga. s.).  
 Amos, Wm. (ga. s.).  
 Amsterdam, New (st. p.).  
 Amundsen, Roald (ga. s.).  
 Anacortes, City of (ga. s.).  
 Anderson, G. A. (sch.).  
 Anderson, S. B. (ga. s.).  
 Anderson, T. W. (ga. s.).  
 Anderson, W. D. (st. s.).  
 Anderson, W. P. (gas.).  
 Anderson, Crampton (st. s.).  
 Anderson, Harry (slp.).  
 Anderson, John (st. s.).  
 Anderson, Bessie A. (ga. s.).  
 Anderson, Frank S. (sch.).  
 Anderson, Malvina S. (gas.).  
 Anderson, Olive M. (ga. s.).  
 Andrew, A. Platt (ga. s.).  
 Andrews, A. M. (enl. b.).  
 Andrews, W. H. (st. s.).  
 Andrews, Ella C. (sch.).  
 Andrews, Maggie (sch.).  
 Andrews, Matthew (st. s.).  
 Angeles, City of (st. s.).  
 Angelés, Los (st. s.).  
 Angeles, The (st. s.).  
 Ann, Betsey (ga. p.).  
 Ann, Betsey (st. w.).  
 Ann, Elizabeth (sch.).  
 Ann, Elizabeth (ga. s.).  
 Ann, Hester (ga. s.).  
 Ann, Margaret (sch.).  
 Ann, Martha (sch.).  
 Ann, Polly (ga. y.).  
 Ann, Sallie (slp. y.).  
 Ann, Sarah (ga. s.).  
 Ann, Sarah (barge).  
 Ann, Vernetta (sch.).  
 Anna, Mary (ga. s.).  
 Anna, Polly (ga. s.).  
 Anne, Kitty (ga. y.).  
 Anne, Princess (ga. s.).  
 Anne, Queen (st. p.).  
 Annie, Lillian (ga. s.).  
 Antoni, E. (ga. s.).  
 Arbuckle, John (st. s.).  
 Archbold, John D. (st. s.).  
 Archer, J. (enl. b.).  
 Archer, May (st. s.).  
 Ardito, N. (ga. s.).  
 Ark, Grocery (ga. s.).  
 Armiger, J. C. (sch.).  
 Armory, G. W. (ga. s.).  
 Armstrong, D. M. (st. w.).  
 Armstrong, Marilla (ga. s.).  
 Armstrong, W. Ferdinand (barge).  
 Arnold, J. (st. s.).  
 Arnold, Mary (st. s.).  
 Arrow, Broad (st. s.).  
 Arrow, China (st. s.).  
 Arrow, Dixie (st. s.).  
 Arrow, Empire (st. s.).  
 Arrow, India (st. s.).  
 Arrow, Japan, (st. s.).  
 Arrow, Java (st. s.).  
 Arrow, Levant (st. s.).  
 Arrow, Red (ga. y.).  
 Arrow, Royal (st. s.).  
 Arrow, Standard (st. s.).  
 Arrow, Sylvan (st. s.).  
 Arrow, Yankee (st. s.).  
 Arsander, R. (ga. s.).  
 Arthur, President (st. s.).  
 Arundel, Anne (st. s.).  
 Asbridge, Samuel H. (sta. s.).  
 Asher, Joseph (enl. b.).  
 Ashley, J. S. (st. s.).  
 Astel, John B. (st. s.).  
 Athens, Hudson (ga. s.).  
 Atkinson, Margaret (ga. s.).  
 Auchincloss, John W. (st. s.).  
 Aubrey, James (ga. s.).  
 Auger, Fog (ga. s.).  
 Augusta, Rosa (slp.).  
 Augustus, A. A. (st. s.).  
 Austin, Jr., J. B. (st. s.).  
 Austin, Calvin (st. s.).  
 Austin, William (sch.).  
 Avalon, Georgie (ga. s.).  
 Avent, Minnie (sch.).  
 Avery, Maria (sch.).  
 Avery, Edward P. (st. s.).  
 Averill, Jas. K. (st. s.).  
 Avetta, Helen (ga. s.).  
 Avon, Tred (st. s.).  
 Avon II, Tred (ol. y.).  
 Avers, Frederick H. (ga. s.).  
 Ayur IV, Ben (ga. y.).  
 Azul, Cerro (st. s.).  
 Bach, Henrietta (sch.).  
 Bachus, John G. (barge).  
 Bacon, Granville R. (sch.).  
 Baer, Beatrice (st. s.).  
 Baker, Ethel (enl. b.).  
 Bailey, F. A. (st. s.).  
 Bailey, Ann (st. p.).  
 Bailey, Bill (scow).  
 Bailey, Harry F. (barge).  
 Bailey, Joseph (ga. s.).  
 Bailey, Senator (st. s.).  
 Baird, Charles W. (sch.).  
 Baird, Jr., Edward R., (sch.).  
 Baird, Gordon C. (barge).  
 Baker, A. L. (sts.).  
 Baker, F. J. (ga. s.).  
 Baker, Albert E. (st. s.).  
 Baker, Franklin (ga. s.).  
 Baker, Mount (ga. s.).  
 Baker, Benny W. (ga. s.).  
 Baker, Charles J. (st. s.).  
 Baker, Cora A. (slp.).  
 Baker, Fannie L. (st. s.).  
 Baker, Evelyn R. (st. s.).  
 Baker, Frank A. (ga. s.).  
 Baker, Jr., Frank A. (barge).  
 Baker, George F. (st. s.).  
 Baker, Mary A. (barge).  
 Baldwin, A. (st. s.).  
 Baldwin, J. R. (barge).  
 Baldwin, Albert (ga. s.).  
 Baldwin, Albert (slp.).  
 Baldwin, Leslie (st. s.).  
 Baldwin, Wm. H. (st. s.).  
 Ball, Frank C. (st. s.).  
 Ball, Fred (ga. s.).  
 Ball, No. 4, Fred (ga. s.).  
 Ball No. 5, Fred. (ol. s.).  
 Ballaugh, Faugh-A (scow).  
 Ballenger, Ada (ga. s.).  
 Balster, George D. (ga. s.).  
 Baltar, Mercedes (sch.).  
 Baltimore, City of (st. s.).  
 Baltimore, Lord (st. s.).  
 Bancroft, W. H. (st. w.).  
 Band, Blue (barge).  
 Bandi, Elizabeth (sch.).  
 Bang, The (ga. s.).  
 Banks, Simon (slp.).  
 Banks, Wm. T. (ga. s.).  
 Banner, T. B. (st. s.).  
 Barbara, Lady (ga. s.).  
 Barber, Libbie (st. s.).  
 Bardleben, De (st. s.).  
 Barker, Captain (ga. s.).  
 Barkley, Laura J. (slp.).  
 Barlum, Thomas (st. s.).  
 Barlum, John J. (st. s.).  
 Barnes, F. C. (ga. s.).  
 Barnes Co. No. 1, F. C. (scow).  
 Barnes Co. No. 2, F. C. (scow).  
 Barnes, F. J. (barge).  
 Barnes, Geo. B. (enl. b.).  
 Barnes, George W. (st. s.).  
 Barnes, Henry F. (sch.).  
 Barnes, Irene (ga. s.).  
 Barnes, Iva S. (ga. s.).  
 Barnes, Laura Annie (sch.).  
 Barnes, Susie P. (ga. s.).  
 Barnsdall, T. N. (sch.).  
 Barnum, George G. (st. s.).  
 Barr, Alice L. (st. s.).  
 Barr, John C. (st. w.).  
 Barro, Wilkes, (st. s.).  
 Barrett, R. J. (st. s.).  
 Barrett, Ada (st. s.).  
 Barrett, John (st. w.).  
 Barrett, Ed. E. (st. s.).  
 Barrett, George N. (st. s.).  
 Barrett, Hugh C. (st. s.).  
 Barrett, Mary F. (sch.).  
 Barrett, N. John (st. s.).  
 Barrett, Oscar F. (st. w.).  
 Barron, Anna (st. s.).  
 Barron, Robert (ga. s.).  
 Barry, P. J. (barge).  
 Barry, Commodore (barge).  
 Burstow, F. Q. (st. s.).  
 Barth, Fred W. (barge).  
 Barth, L. L. (st. s.).  
 Bartlett, Commodore (st. s.).  
 Bartley, Edward L. (barge).  
 Barton, Clara (sch.).  
 Barton, James (barge).  
 Barton, George F. (barge).  
 Bartram, Eleanor F. (sch.).  
 Basco, T. (ga. w.).  
 Bascom, W. F. (enl. b.).  
 Bascom, Benj. H. (enl. b.).  
 Bassett, S. H. (barge).  
 Bat, Black (scow).  
 Bateman, Arlanna (sch.).  
 Bateman, Frank (sch.).  
 Bateman, Luther (ga. s.).  
 Bateman, May (ga. s.).  
 Bateman, Walter (ga. s.).  
 Bateman, Daniel M. (ga. s.).  
 Bateman, Edna E. (ga. s.).  
 Bateman, Lena G. (ga. s.).  
 Bates, Geo. W. (st. w.).  
 Baton Rouge, City of (st. w.).  
 Battle, James (st. s.).  
 Bauer, Michael A. (scow).  
 Bauer, William (ga. s.).  
 Baughman, Helen M. (sch.).  
 Barrier, W. N. (st. s.).  
 Baxter, H. W. (st. s.).  
 Baxter, Fred (st. s.).  
 Baxter, Horace X. (st. s.).  
 Baxter, John C. (barge).  
 Baxter, Lydia McLellan (sch.).  
 Bay, Back (st. s.).  
 Bay, Bowry (st. s.).



- Bay, Coos (sts.).  
 Bay, Curtis (st. s.).  
 Bay, Lummi (ga. s.).  
 Bay, Miller (ga. s.).  
 Bay, Put in (st. s.).  
 Bay, Star of the (ga. s.).  
 Beach, A. F. (st. p.).  
 Beachem, Harrison T. (sch.).  
 Beal, Sylvia (ga. s.).  
 Beal, Thomas F. (st. s.).  
 Beale, Mary J. (ga. s.).  
 Beale, Dana (ga. s.).  
 Beaman, Maggie (slp.).  
 Bean, Cecil N. (st. w.).  
 Bear, Teddy (ga. s.).  
 Beard, Blue (barge).  
 Beard, Edith (st. s.).  
 Beard, James (st. s.).  
 Beard, William H. (st. s.).  
 Beary, James (ga. w.).  
 Beatrice, Clara (sch.).  
 Beatrice, Rosie (sch.).  
 Beauchamp, Charles T. (sch.).  
 Beauchamp, Ida V. (slp.).  
 Beazley, Marie C. (sc. b.).  
 Beck, H. G. (st. s.).  
 Becker, W. H. (st. s.).  
 Becker, John A. (ga. s.).  
 Beckman, Chas. E. (ol. s.).  
 Beckwith, F. H. (st. s.).  
 Bedell, Ossian (st. s.).  
 Bedford, A. C. (st. s.).  
 Bedford, E. T. (st. s.).  
 Bedsworth, Ida (slp.).  
 Bee Line, Dixie (st. w.).  
 Bee, May (ga. s.).  
 Bee Peggy (gay).  
 Behre, J. H. (barge).  
 Behrman, Martin (st. s.).  
 Begley, Edward (st. s.).  
 Belen, Maria (sch.).  
 Bell, W. T. (sch.).  
 Bell, Alma (ga. s.).  
 Bell, Anna (ga. s.).  
 Bell, Betsey (st. s.).  
 Bell, Blue (barge).  
 Bell, Clara (slp.).  
 Bell, Daniel (ga. s.).  
 Bell II, Dolly (ga. s.).  
 Bell, Eva (sch.).  
 Bell, George C. (ga. s.).  
 Bell, Hattie (st. s.).  
 Bell, Jennie D. (sch.).  
 Bell, John W. (sc. b.).  
 Bell, Julia W. (sch.).  
 Bell, Liberty (st. s.).  
 Bell, Lizzie (ga. s.).  
 Bell, Lottie (slp.).  
 Bell, Lucy (ga. w.).  
 Bell, Lucy (ga. s.).  
 Bell, Lula (slp.).  
 Bell, Margaret (ga. s.).  
 Bell, May (ga. s.).  
 Bell, Mary (st. s.).  
 Bell, Mary A. (st. w.).  
 Bell, Lizzie D. (ga. s.).  
 Bell, Nettie (ga. s.).  
 Bell, Sarah R. (ga. s.).  
 Bell, Sir Isaac Lothian (sch.).  
 Bell, Virginia (ga. s.).  
 Belle, Allegheny (ga. w.).  
 Belle, Annie (ga. s.).  
 Belle, Annie (ga. s.).  
 Belle, Annie (sch.).  
 Belle, Eastern (ga. s.).  
 Belle, Ella (ga. w.).  
 Belle, Emilie (ga. s.).  
 Belle, Fitta (ga. p.).  
 Belle, Eula (ga. s.).  
 Belle, Fairy (ga. p.).  
 Belle, Fannie (ga. s.).  
 Belle, Flora (ga. s.).  
 Belle, Harbor (st. w.).  
 Belle, Haven (st. s.).  
 Belle, Highland (ga. s.).  
 Belle, Island (ga. s.).  
 Belle, Island (ga. p.).  
 Belle, Island (st. s.).  
 Belle, Lilly (sch.).  
 Belle, Linnie (ga. s.).  
 Belle, Mae (ga. w.).  
 Belle, Mary (st. s.).  
 Belle, May (sch.).  
 Belle, Nettie (slp.).  
 Belle, Nora (ga. s.).  
 Belle, Nora (st. p.).  
 Belle, Ocean (ga. s.).  
 Belle, Ohio (ga. w.).  
 Belle, Rulo (ga. w.).  
 Belle, Tennessee (st. w.).  
 Belle, Valley (st. w.).  
 Belle, Village (sch.).  
 Bellegarde, Joseph (cnl. b.).  
 Bellinger, A. A. (st. s.).  
 Bellows, Joseph F. (st. s.).  
 Belmont, Perry (ga. s.).  
 Benedict, Gilbert W. (barge).  
 Bendor, Elizer A. (ga. s.).  
 Bennett, G. G. (barge).  
 Bennett, G. W. (ga. s.).  
 Bennett, J. E. (ga. s.).  
 Bennett, K. E. (barge).  
 Bennett, M. V. (ga. s.).  
 Bennett, O. N. (sch.).  
 Bennett, S. J. (slp.).  
 Bennett, W. J. (barge).  
 Bennett, W. S. (cnl. b.).  
 Bennett, Annie (slp.).  
 Bennett, Lola E. (sch.).  
 Bennett, Maud (slp.).  
 Bennett, Freddie L. (ga. s.).  
 Bennett, Grace G. (sch.).  
 Bennett, Oscar D. (st. s.).  
 Bennett, Willie L. (slp.).  
 Bennett, W. Gertrude (ga. s.).  
 Benson, Bryan D. (st. s.).  
 Benson, R. Granger (st. s.).  
 Benton Harbor, City of (st. p.).  
 Benton, John R. (ga. s.).  
 Bergen, Frankie (cnl. b.).  
 Bernard, Edgar (ga. s.).  
 Berry, W. L. (st. w.).  
 Berry, sr., Charles (ga. s.).  
 Berry, Emma C. (ga. s.).  
 Berry, Janie (sch.).  
 Bertha, Lady (ga. y.).  
 Bertrand, Alexander (cnl. b.).  
 Berwind, Edward J. (st. s.).  
 Berwind, Edward J. (st. s.).  
 Berwind, John E. (st. s.).  
 Bessemer, Sir Henry (st. s.).  
 Beswick, Robt. Jno. (sch.).  
 Beth-By (h. bt.).  
 Bethel, Grant (ga. s.).  
 Betts, Clarence S. (cnl. b.).  
 Beyer, Einar (ga. s.).  
 Bichard, Emily F. (ga. s.).  
 Bickel, Charles F. (st. s.).  
 Bickley, Mary A. (slp.).  
 Biddle, Henry J. (st. s.).  
 Bielman, C. F. (st. s.).  
 Bielman, C. F., Jr. (st. s.).  
 Bigelow, A. C. (st. s.).  
 Biggs, W. S. (ga. s.).  
 Bigley, R. J. (cnl. b.).  
 Bill, Buffalo (ga. s.).  
 Bill, Captain (ga. s.).  
 Bill, Hobo (ga. w.).  
 Billar, Samuel P. (ga. s.).  
 Billings, Frank (st. s.).  
 Billings, George E. (sch.).  
 Billo, George H. (ga. s.).  
 Bird, Black (sch.).  
 Bird, Blue (barge).  
 Bird, Cary (st. w.).  
 Bird, Early (st. s.).  
 Bird, Early (sch.).  
 Bird, Lady (ga. s.).  
 Bird, Lillie (ga. s.).  
 Bird, Mary A. (sch.).  
 Bird, May (ga. s.).  
 Bird, Mocking (ga. s.).  
 Bird, Ocean (ga. s.).  
 Bird, Ocean (ga. s.).  
 Bird, Vincent E. (barge).  
 Birney, W. T. (barge).  
 Bisbee, William (sch.).  
 Biscoe, Earl (sch.).  
 Bishop, Amanda (ga. s.).  
 Bishop, Captain (barge).  
 Bisso, A. L. (st. s.).  
 Bisso, Edwin N. (st. s.).  
 Bisso, J. A. (st. s.).  
 Bisso, Joseph (st. w.).  
 Black, Albert W. (ga. s.).  
 Black, Clarence A. (st. s.).  
 Black, Herbert F. (st. s.).  
 Blackman, A. and E. (ga. s.).  
 Blackman, S. S. (sch.).  
 Blades, W. B. (ga. s.).  
 Blades, Thomas (sch.).  
 Blaine, City of (ga. s.).  
 Blaine, James G. (ga. s.).  
 Blaisdell, Sara H. (ga. s.).  
 Blake, Ellen (ga. s.).  
 Blake, Lewis (ga. s.).  
 Blanch, Huddle (ga. s.).  
 Blanchard, Joseph (cnl. b.).  
 Blanche, Clara (ga. s.).  
 Blanche, Eva (ga. s.).  
 Blankenburg, Rudolph (st. s.).  
 Blankford, Wm. J. (ga. s.).  
 Blight, James (sch.).  
 Block, Harry L. (st. s.).  
 Block, Joseph (st. s.).  
 Block, Phillip D. (st. s.).  
 Blockson, L. T. (ga. s.).  
 Bloxom, J. M. (scow).  
 Blue, Cadet (barge).  
 Blue, High (ga. s.).  
 Blum, Hermine (ga. s.).  
 Blum, Sarah (ga. s.).  
 Blundon, William (st. s.).  
 Bly, Nellie (ga. s.).  
 Boardman, John W. (st. s.).  
 Bob, Fighting (ga. s.).  
 Boeckling, G. A. (st. p.).  
 Bogue, Virgil G. (st. s.).  
 Boland, John J. (st. s.).  
 Boland, Pauline M. (ol. s.).  
 Boles, Catherlno C. (barge).  
 Boles, Mollie J. (cnl. b.).  
 Bond, Alexander (sch.).  
 Bond, Clara (st. w.).  
 Bond, George W. (ga. s.).  
 Bond, Hugh (st. s.).  
 Bond, Samuel C. (ga. s.).  
 Boner, W. H. (scow).  
 Bonham, Robert C. (ga. s.).  
 Bonheur, Porte (ga. s.).  
 Bonnett, Blue (barge).  
 Boody, David A. (st. s.).  
 Boogs, L. T. (ga. s.).  
 Booth, A. (sch.).  
 Booth, A. (ga. s.).  
 Booth, Alice (slp.).  
 Booth, William (sch.).  
 Booth, Nettie J. (slp.).  
 Bord, George S. (barge).  
 Bornhurst, Finette (ga. s.).  
 Boru, Brian (drg.).  
 Bos, C. J. (st. s.).  
 Bosman, C. F. (slp.).  
 Boss, Helen R. (cnl. b.).  
 Bossler, J. T. (st. s.).  
 Bostic, D. R. (st. s.).  
 Bostwick, J. A. (st. s.).  
 Bottsford, R. (sch.).  
 Bould, Robert (ga. s.).  
 Bourne, Frederick G. (s. s.).  
 Boushell, Alvah H. (st. s.).  
 Bowden, Georlge C. (ga. s.).  
 Bowen, S. L. (sch.).  
 Bowen, Billy (ga. s.).  
 Bowen, Jr., John (ga. s.).  
 Bower, Right (ga. s.).  
 Bowers, L. M. (st. s.).  
 Bowers, John C. (ga. s.).  
 Bowle, P. M. (sl. b.).  
 Bowker, D. W. (ga. w.).  
 Bowling, Edgar (st. s.).  
 Bowman, Win. (st. s.).  
 Bowne, W. H. (brg.).  
 Boy, Blue (barge).  
 Boy, Butcher (sch.).  
 Boy, Plow (st. s.).  
 Boy, Red (ga. s.).  
 Boy, Tabor (ga. y.).  
 Boyd, Bessie (ga. s.).  
 Boyd, J. Oswald (st. s.).  
 Boyd, Walter (ga. s.).  
 Boyden, J. E. (st. s.).  
 Boyle, John (barge).  
 Boyle, Lola (ga. s.).  
 Boys, Langell (st. s.).  
 Bozman, L. H. (ga. s.).  
 Bozman, Ada (slp.).  
 Bozman, Seth T. (slp.).  
 Bradford, C. L. (ga. s.).  
 Bradford, J. and P. (ga. s.).  
 Bradford, Dorothy (st. s.).  
 Bradford, George R. (sch.).  
 Bradley, M. A. (st. s.).  
 Bradley, Carl D. (st. s.).  
 Bradley, Charles H. (st. s.).  
 Bradley, George H. (st. s.).  
 Bradley, Robert S. (st. s.).  
 Bradley, Wm. J. (st. s.).  
 Bradshaw, W. J. (ga. s.).  
 Bradshaw, Ewing (slp.).  
 Bradshaw, Julian T. (ga. s.).  
 Bradshaw, Mamie B. (slp.).  
 Brady, G. F. (st. s.).  
 Brady, John A. (st. s.).  
 Braeger, Frank (st. s.).  
 Bragg, E. H. (cnl. b.).  
 Bragh, Erlin-go (barge).  
 Brailley, James E. (st. s.).  
 Brainard, H. B. (barge).  
 Brainerd, Frank (sch.).  
 Bramble, B. W. (sch.).  
 Bramble, Eva (sch.).  
 Bramble, Sallie L. (sch.).  
 Brame, A. A. (ga. p.).  
 Branch, Olive (sch.).  
 Branch V, Long (ga. s.).  
 Brant, Madalline (ga. s.).  
 Brandford, Addle (ga. s.).  
 Brandford, John (sch.).  
 Branning, J. W. (st. s.).  
 Bransford, Bertie (ga. s.).  
 Breaux, N. H. (ga. s.).  
 Breaux, N. H. (st. s.).  
 Brena, Joseph T. (sch.).  
 Brenack, Thomas P. (barge).  
 Brennan, M. A. (barge).  
 Brennan, Edward F. (barge).  
 Brennan, Mlehael M. (st. s.).  
 Brennan, William J. (st. s.).  
 Brenner, Wm., Jr. (ga. s.).  
 Brenner No. 1, Chas. (scow).  
 Brenner No. 2, Chas (scow).  
 Brett, Effie E. (cnl. b.).  
 Browerton, Major Henry (st. s.).  
 Brewster, Benjamin (st. s.).  
 Brewster, George M. (brg.).  
 Breyer, Henry W. (st. s.).  
 Breymann, G. H. (st. s.).  
 Breymann, John B. (st. s.).  
 Bride, Pilot's (ga. s.).  
 Bridge, Anthracite (st. s.).  
 Bridge, Bethlehem (st. s.).  
 Bridge, Bosten (st. s.).  
 Bridge, Buffalo (st. s.).  
 Bridge, Chicago (st. s.).  
 Bridge, Decatur (st. s.).  
 Bridge, Des Moines (st. s.).  
 Bridge, Federal (st. s.).  
 Bridge, Independent (st. s.).  
 Bridge, Indiana (st. s.).  
 Bridge, Lackawanna (st. s.).  
 Bridge, Louisville (st. s.).  
 Bridge, Massillon (st. s.).  
 Bridge, Milwaukee (st. s.).  
 Bridge, Mount Vernon (st. s.).  
 Bridge, National (st. s.).  
 Bridge, Norman (st. s.).  
 Bridge, Northwestern (st. s.).  
 Bridge, Passaic (st. s.).  
 Bridge, Phoenix (st. s.).  
 Bridge, Pittsburgh (st. s.).  
 Bridge, Riverside (st. s.).  
 Bridge, Schuylkill (st. s.).  
 Bridge, Toledo (st. s.).  
 Bridge, Vincennes (st. s.).  
 Bridge, Virginia (st. s.).  
 Bridge, Wisconsin (st. s.).  
 Briggs, Dr. S. N. (st. s.).  
 Bright, John E. (sch.).  
 Britain, New (st. s.).  
 Britt, Thomas (st. s.).  
 Britten, Fred A. (st. s.).  
 Britton, John A. (ga. s.).

- Brodte, Alice E. (barge).  
 Brodte, Ernest A. (cnl. b.).  
 Broere, Franklin (ga. s.).  
 Bronx, The (st. s.).  
 Brook, Bonnie (st. s.).  
 Brook, Bound (st. s.).  
 Brooks, J. W. (ga. s.).  
 Brooks, Velma (ga. s.).  
 Brooks, Anna J. (st. s.).  
 Brooks, John T. (cnl. b.).  
 Brooks, Joseph W. (sch.).  
 Brooks, Nicey A. (slp.).  
 Brower, Charles (ga. s.).  
 Brower, Henry F. (st. s.).  
 Brown III, Just (ga. s.).  
 Brown, C. J. (scow).  
 Brown, H. W. (bkn.).  
 Brown, I. E. (st. s.).  
 Brown, R. C. (st. w.).  
 Brown, R. L. (ga. s.).  
 Brown, W. H. (barge).  
 Brown, W. M. (ga. w.).  
 Brown, J. J. H. (st. s.).  
 Brown, Anna (ga. s.).  
 Brown, Anna I. (ga. s.).  
 Brown, Annie (ga. w.).  
 Brown, Charles (sch.).  
 Brown, De Witt (sch.).  
 Brown, Fayette (st. s.).  
 Brown, Flora (ga. s.).  
 Brown, Gussie (st. s.).  
 Brown, Jerry (ga. s.).  
 Brown, Jim (st. w.).  
 Brown, Lutchter (ga. s.).  
 Brown, Margarete (ga. s.).  
 Brown, Sarah (ga. s.).  
 Brown, Willie (st. s.).  
 Brown, Edna E. (ga. s.).  
 Brown, Emma C. (st. s.).  
 Brown, Eugene H. (ga. s.).  
 Brown, Frank E. (st. s.).  
 Brown, George S. (barge).  
 Brown, Harry C. (ga. s.).  
 Brown, Harvey H. (st. s.).  
 Brown, James E. (ga. s.).  
 Brown, Jennie C. (ga. s.).  
 Brown, Samuel Q. (st. s.).  
 Brown, Stuart H. (cnl. b.).  
 Brown, Warren M. (barge).  
 Browne, Edmund (st. s.).  
 Bruce, Naomi (ga. s.).  
 Bruce, Naomi II (ga. s.).  
 Bruce, Sally (ga. y.).  
 Bruckner, Henry (st. s.).  
 Brune, F. W. (st. s.).  
 Brunyate, Rebecca F. (sch.).  
 Brush, Geo. S. (ga. s.).  
 Brusstar, John Tway (st. s.).  
 Brussar, William S. (st. s.).  
 Bryan, Susan A. (ga. s.).  
 Bryan, William J. (slp.).  
 Bryant, Lottie (ga. s.).  
 Bryson, Mabel E. (ga. s.).  
 Buchholz, R. J. (barge).  
 Buck, Frank H. (st. s.).  
 Buck, Henry (st. s.).  
 Buckham, Thos. R. (st. s.).  
 Buckingham, Charles (ga. s.).  
 Buckley, Kate (st. s.).  
 Buckley, Mary (sch.).  
 Buckson, Laura M. (ga. s.).  
 Bud, Captain (st. s.).  
 Budd, A. R. (st. w.).  
 Budd, Goldy (ga. s.).  
 Buchner, Martha (st. s.).  
 Bueno, Esta V. (ga. s.).  
 Buflington, Eugene J. (st. s.).  
 Buhne, Esther (barge).  
 Bulger, Annie (barge).  
 Bulger, Margaret T. (barge).  
 Bulley, A. H. (cnl. b.).  
 Bulley, Marion E. (barge).  
 Bullock, S. W. (barge).  
 Bumpus, Lieut. E. A. (st. s.).  
 Bunker, George H. (ga. s.).  
 Bunson, Robert W. E. (st. s.).  
 Bunting, R. F. M. (ga. s.).  
 Bunting, Margaret E. (barge).  
 Bunting, Wm. H. (ga. s.).  
 Burdell, W. F. (st. s.).  
 Buren, Lonie (ga. s.).  
 Burger, H. B., Jr. (ga. s.).  
 Burgess, G. F. (ga. s.).  
 Burgess, Levi G. (bk.).  
 Burke, Billie (ga. s.).  
 Burke, Catherine (ga. s.).  
 Burke, Helen (st. w.).  
 Burke, Teddy (barge).  
 Burke, Ellen C. (sch.).  
 Burke, James M. (ga. s.).  
 Burlee, John J. (barge).  
 Burnham, William E. (sch.).  
 Burns, C. F. (cnl. b.).  
 Burns, S. F. (ga. s.).  
 Burns, James (st. s.).  
 Burns, Sam (ga. s.).  
 Burns, Etta M. (ga. s.).  
 Burr, Ellen (ga. s.).  
 Burr, Forrest (ga. s.).  
 Burroughs, Fred S. (barge).  
 Burrows, Lemuel (st. s.).  
 Burrows, W. E. (ga. s.).  
 Burrus, Mary E. (slp.).  
 Burt, Lizzie (ga. s.).  
 Burton, W. M. (st. s.).  
 Burton, Georgie (st. w.).  
 Burton, Edward C. (ga. s.).  
 Busby, Leonard J. (st. s.).  
 Busch, W. R. (ol. s.).  
 Bush, T. W. (ga. s.).  
 Bush, Beatrice (st. s.).  
 Bush, Eleanor (st. s.).  
 Bush, Louise (ga. s.).  
 Bushey, Ellen (barge).  
 Bushey, Francis S. (barge).  
 Bushey, Ira S. (cnl. b.).  
 Bushey, Raymond J. (barge).  
 Bussey, James M. (barge).  
 Butler, Caroline (sch.).  
 Butler, Catherine A. (ga. s.).  
 Butler, Catherine M. (ga. s.).  
 Butler, John H. (cnl. b.).  
 Butler, Joseph G., sr. (st. s.).  
 Butts, J. F. (st. s.).  
 Buzby, John (sch.).  
 Byers, A. M. (st. s.).  
 Byers, J. C. (ga. s.).  
 Byrd, Belle S. (sch.).  
 Byrd, Nellie L. (slp.).  
 Byrne, Mary C. (st. w.).  
 Byrnes, jr., Michael J. (barge).  
 Cabin, Blue (barge).  
 Cabot, G. L. (ga. w.).  
 Caddell, John B. (st. s.).  
 Cadmus, H. C. (st. s.).  
 Cadwell, C. W. (st. s.).  
 Cahill, James F. (barge).  
 Cahill, Nettie (cnl. b.).  
 Cahill, Walter (st. s.).  
 Cahill, Winfield S. (st. s.).  
 Calne, Minnie A. (sch.).  
 Calhoun, Belle of (st. w.).  
 Callahan, jr., J. W. (st. w.).  
 Callanan, L. J. (ga. s.).  
 Callender, D. E. (st. s.).  
 Callow, Rena A. (ga. s.).  
 Camden, City of (st. s.).  
 Camp, Anna (sch.).  
 Camp, Ella V. (barge).  
 Campbell, C. & B. (ga. s.).  
 Campbell, D. R. (st. w.).  
 Campbell, J. A. (st. s.).  
 Campbell, David (st. s.).  
 Campbell, Imelda (sch.).  
 Campbell, John (st. s.).  
 Campbell, Ada J. (sch.).  
 Campion, William (st. s.).  
 Candage, Lols M. (ga. s.).  
 Canfield, O. A. (st. s.).  
 Canfield, C. C. (st. s.).  
 Cannon, Katie (ga. s.).  
 Canton, Great (st. s.).  
 Cape, North (ga. s.).  
 Caples, John F. (st. p.).  
 Carbray, Felix (cnl. b.).  
 Carbray, Margaret (cnl. b.).  
 Carbray, Thomas J. (cnl. b.).  
 Carey, Teresa M. (cnl. b.).  
 Carlos, Don (ga. s.).  
 Carlson, John (barge).  
 Carman, George F. (ga. s.).  
 Carmen, Mary (ga. s.).  
 Carpenter, A. B. (st. s.).  
 Carpenter, F. F. (slp.).  
 Carpenter, Sarah Ann (ga. s.).  
 Carr, Katie J. (barge).  
 Carr, Robert E. (st. s.).  
 Carrington, M. D. (st. s.).  
 Carrell, J. E. (st. s.).  
 Carroll, J. J. (ga. s.).  
 Carroll, J. R. (sch.).  
 Carroll, M. J. (st. s.).  
 Carroll, Catherine (st. s.).  
 Carroll, James (ga. s.).  
 Carroll, Virginia (sch.).  
 Carroll, Anna S. (barge).  
 Carroll, John O. (st. s.).  
 Carroll, Joseph F. (st. s.).  
 Carroll, Sara E. (st. s.).  
 Carroll, Thomas W. (ga. s.).  
 Carroll, William A. (st. s.).  
 Carswell, Nat. (cnl. b.).  
 Carter, H. W. (st. s.).  
 Carter, W. B. (ga. s.).  
 Carter, Elizabeth (sch.).  
 Carter, Henry R. (barge).  
 Carter, James O. (st. s.).  
 Carter, Robert D. (ga. s.).  
 Carter, Ruth V. (ga. s.).  
 Carver, Susie O. (ga. s.).  
 Cary, Wm. (ga. s.).  
 Casey, Frnk J. (brg.).  
 Cash, W. D. (sch.).  
 Cashin, E. R. (scow).  
 Cashman, John (st. s.).  
 Cassidy, John (ga. s.).  
 Cassidy, James H. (st. s.).  
 Castle, New (st. s.).  
 Caswell, Herman S. (st. s.).  
 Cataract, New (st. s.).  
 Causey, J. C. (ga. s.).  
 Cavanaugh, Manie (barge).  
 Cavanaugh, Ifenē (barge).  
 Caverly, jr. W. D. (st. s.).  
 Cavanaugh, James (barge).  
 Cedar, Red (ga. s.).  
 Cee-Bee (ga. y.).  
 Celina, Mary (ga. s.).  
 Central, Illinois (ga. s.).  
 Central, Jersey (st. s.).  
 Cerino, Grazia (ga. s.).  
 Chaffee, J. B. (st. w.).  
 Chalfonte, The (ga. s.).  
 Chamberlain, H. S. (st. w.).  
 Chamberlain, Henry H. (sch.).  
 Chamberlain, W. R. (st. s.).  
 Chance, Jennie M. (ga. s.).  
 Chandler, John G. (st. s.).  
 Chandler, Martha S. (barge).  
 Chapel, H. (st. s.).  
 Chapin, Chester W. (st. s.).  
 Chapman, I. F. (bk.).  
 Chapman, Capt. M. (scow).  
 Chapman, Katharine M. (ga. s.).  
 Chapman, Mary F. (barge).  
 Chard, Samuel (ga. s.).  
 Charlotta, Ellen (ga. s.).  
 Chase, E. S. (cnl. b.).  
 Chase, Minnie (ga. s.).  
 Chase, Stephen (st. s.).  
 Chase, Stephen (sch.).  
 Chase, Annie P. (sch.).  
 Chase, Effie A. (sch.).  
 Chase, Ida M. (st. s.).  
 Chase, Josiah B. (sch.).  
 Chelton, J. A. (sch.).  
 Chelton, M. E. (sch.).  
 Chelton, Rose E. (ga. s.).  
 Cheney, B. P. (bk.).  
 Cherle, Ma (ga. s.).  
 Cherry, C. C. (st. s.).  
 Cherry, G. J. (sch.).  
 Cherry No. 2, S. A. (ga. w.).  
 Chersina, Bella (ga. s.).  
 Chester, City of (st. s.).  
 Chico, Bayou (st. s.).  
 Chief, Alaska (ga. s.).  
 Chief, Umpqua (ga. s.).  
 Childs, W. H. (st. s.).  
 Childs, George W. (ga. s.).  
 Chile, Star of (bk.).  
 Chilton, Mary (st. p.).  
 Chisholm, jr., Albah S. (st. s.).  
 Chittenden, John W. (sch.).  
 Chotin, Jos. S. (st. w.).  
 Christenson, Annie (st. s.).  
 Christenson, Charles (st. s.).  
 Christenson, Edna (st. s.).  
 Christenson, Eleanor (st. s.).  
 Christenson, Jane (st. s.).  
 Christenson, Sophia (sch.).  
 Christl, Corpus (barge).  
 Christie, T. S. (st. s.).  
 Christopher, Robert C. (sch.).  
 Chrutti, J. (ga. s.).  
 Chrystal, Ruby (ga. s.).  
 Chunk, Mauch (barge).  
 Church, G. H. (ga. s.).  
 Churchman, F. A. (st. s.).  
 Claire, Eau (ga. s.).  
 Claire, Lady (ga. s.).  
 Clare, Mary (st. s.).  
 Clark, A. B. (slp.).  
 Clark, S. L. (st. s.).  
 Clark, Alex (st. s.).  
 Clark, Capt. R. S. (scow).  
 Clark, Henry (sch.).  
 Clark, J. Alvah (st. s.).  
 Clark, James C. (sch.).  
 Clark, James H. (st. s.).  
 Clark, James V. (cnl. b.).  
 Clark, John I. (st. s.).  
 Clark, Joseph M. (st. s.).  
 Clark, Lizzie J. (sch.).  
 Clark, Mary M. (slp.).  
 Clark, Robert P. (st. s.).  
 Clark, Susan (barge).  
 Clark, William H. (st. s.).  
 Clark, Wm. W. (ga. s.).  
 Clarke, E. R. (ga. s.).  
 Clarke, M. L. (sch.).  
 Clarke, E. A. S. (st. s.).  
 Clarke, Chas. (st. s.).  
 Clarke, Edward (cnl. b.).  
 Clarke, E. N. (st. s.).  
 Clarkson, Worrell (st. s.).  
 Clattenburg, Shirley M. (ga. s.).  
 Clay, Henry (ga. s.).  
 Clay, Henry (st. s.).  
 Clay, Mount (st. s.).  
 Clayton, E. A. (ga. s.).  
 Clayton, Col. (st. s.).  
 Clayton, Jessie (st. s.).  
 Clayton, Laurena (sch.).  
 Cleary, C. J. (barge).  
 Cleary, John (barge).  
 Cleary, Joseph (barge).  
 Cleary, Mary (barge).  
 Cleary, Rose (barge).  
 Cleary, Sarah (barge).  
 Cleary, Thomas (barge).  
 Cleary, Elizabeth B. (barge).  
 Cleary, Wm. E. (st. s.).  
 Cleaver, Thomas J. (barge).  
 Clemens, Emma P. (sch.).  
 Clement, Stephen M. (st. s.).  
 Clemson, D. M. (st. s.).  
 Cleveland, Annie (ga. s.).  
 Cleveland, Grover (ga. s.).  
 Cleveland, President (st. s.).  
 Clift, Zebedee E. (sch.).  
 Clifton, Ella (sch.).  
 Clifton, Queen of (ga. s.).  
 Clingerman, W. H. (st. w.).  
 Clinton, E. R. (barge).  
 Clinton, City of (st. s.).  
 Clinton, De Witt (st. s.).  
 Clise, J. W. (sch.).  
 Clooney, Thomas (barge).  
 Close, Robert J. (st. s.).  
 Cloughen, John (ga. s.).  
 Clowry, Robert C. (st. s.).  
 Club, Bohemian (st. s.).  
 Clute, Warren W. (barge).  
 Clyde, Falls of (barge).  
 Clyde, Helen (ol. s.).  
 Clyde, The (scow).

- Clyde, Thomas (slp.).  
 Clyde, Thomas (st. p.).  
 Clyde, William G. (st. w.).  
 Coat, Blue (barge).  
 Coates, Wm. H. (st. s.).  
 Coats, A. F. (sch.).  
 Coats, Julia (ga. s.).  
 Cobb, Governor (st. s.).  
 Cobb, Harold A. (barge).  
 Cobb, Love D. (ga. s.).  
 Cobbett, G. W. (st. s.).  
 Coburn, A. W. (sc. b.).  
 Coburn, Abner (shp.).  
 Coburn, James E. (sch.).  
 Cochran, Phebe (ga. s.).  
 Codd, E. J. (st. s.).  
 Coddington, Ross (st. s.).  
 Cody, W. F. (cnl. b.).  
 Coe, Burton E. (st. s.).  
 Coeur, Brave (st. s.).  
 Coffey, General John (st. s.).  
 Coffin, John D. (cnl. b.).  
 Coffin, Stella M. (ga. s.).  
 Colbourn, M. A. (ga. s.).  
 Colburn, Norman D. (barge).  
 Cole, Robert W. (slp.).  
 Cole, Thomas F. (st. s.).  
 Coleman, Edwin F. (cnl. b.).  
 Coler, Bird S. (st. s.).  
 Coler, Bird S. (cnl. b.).  
 Coles, Lucy (st. s.).  
 Colimus, Bruce A. (st. s.).  
 Colle, H. H. (st. s.).  
 Colle, W. J. (sch.).  
 Collier, E. C. (slp.).  
 Collier, Captain (ga. s.).  
 Collier, Eddie (slp.).  
 Collier, Katie (ga. s.).  
 Collier, George W. (slp.).  
 Collier, Gerlie E. (slp.).  
 Collins, E. C. (st. s.).  
 Collins, Harry (slp.).  
 Collins, Mildred (ga. s.).  
 Collins, John B. (st. s.).  
 Collins, William T. (st. s.).  
 Collister, John J. (barge).  
 Colman, Mary (ga. s.).  
 Colombe, Thomas (cnl. b.).  
 Colonial, Inter (st. s.).  
 Colonna, Carl D. (st. s.).  
 Colonna, Charles J. (st. s.).  
 Colony, Old (st. p.).  
 Colony, Old (st. s.).  
 Colton, A. W. (st. s.).  
 Colton, Col. R. Johnson (sch.).  
 Columbia, District of (st. s.).  
 Columbus, C. (ga. s.).  
 Colyer, C. Washington (ga. s.).  
 Combes, S. D. (st. s.).  
 Combes, Anna E. (st. s.).  
 Combs, Clara (ga. s.).  
 Combs, Mary E. (ga. s.).  
 Comings, Annie (st. w.).  
 Commodore, The (ga. s.).  
 Comyn, Anne (bkn.).  
 Comyn, Phyllis (bkn.).  
 Conant, Henry W. (st. s.).  
 Conary, Everett A. (ga. s.).  
 Conary, Everett A. (slp.).  
 Condare, T. G. (st. s.).  
 Condit, B. J. (ga. w.).  
 Coney, Edgar F. (st. s.).  
 Congdon, Wm. P. (st. s.).  
 Conine, Eli B. (st. s.).  
 Conklin, C. S. (st. s.).  
 Conklin, H. N. (sl. b.).  
 Conklin, jr., T. (ga. s.).  
 Connable, Frank L. (ga. s.).  
 Connell, Captain (st. s.).  
 Connelly, John (ol. s.).  
 Connelly, W. L. (st. s.).  
 Connelly, John M. (st. s.).  
 Conner, Sam (st. w.).  
 Connors, W. J. (st. s.).  
 Connors, William (st. s.).  
 Connors, Harry R. (st. s.).  
 Connors, Arthur (st. s.).  
 Connoway, Maurice E. (st. s.).  
 Conover, C. H. (st. s.).  
 Conover, Zeph S. (ga. s.).  
 Conroy, C. V. (st. s.).  
 Conroy, D. J. (st. s.).  
 Conroy, G. J. (st. s.).  
 Constance, Sue (ga. s.).  
 Contra, Costa (ga. s.).  
 Conway, E. S. (ga. s.).  
 Conway, Eva (sch.).  
 Conway, H. H. (sch.).  
 Conway, Francis (barge).  
 Conway, George (barge).  
 Conway, Betty I. (sch.).  
 Conway, Elizabeth A. (barge).  
 Conway, Ida B. (sch.).  
 Conway, Jas. G. (st. s.).  
 Conway, M. Ruth (Ga. s.).  
 Conway, Sarah C. (sch.).  
 Conway, Wm. J. (st. s.).  
 Conwell, Frances G. (st. s.).  
 Cornelius, Adam E. (st. s.).  
 Coody, Wm. (Ga. w.).  
 Coogan, F. M. (barge).  
 Cook, Bob (scow).  
 Cook, Cornelia (st. s.).  
 Cook, Governor (ga. s.).  
 Cook, Albert W. (slp.).  
 Cook, Alden (ga. w.).  
 Cook, Robert H. (st. s.).  
 Cooke, Alice (sch.).  
 Cooke, Delos (st. s.).  
 Cooke, George F. (barge).  
 Coolidge, S. B. (st. s.).  
 Coombs, J. N. (ga. s.).  
 Coombs, James B. (scow).  
 Cooney, Edith H. (ga. s.).  
 Cooney, John A. (ga. s.).  
 Cooney, Mary E. (sch.).  
 Cooper, D. P. (barge).  
 Cooper, J. H. (barge).  
 Cooper, R. G. (st. s.).  
 Cooper, S. J. (ga. s.).  
 Cooper, Bella (ga. s.).  
 Cooper, Anna S. (st. s.).  
 Cooper, Lillian C. (ga. s.).  
 Coote, Froman M. (ga. s.).  
 Corbeau, Leon S. (sc. b.).  
 Corbin, Henrietta (ga. s.).  
 Corbin, Lidle F. (ga. s.).  
 Cordill, Senator (st. w.).  
 Corey, William E. (st. s.).  
 Corkhill, J. S. (ga. s.).  
 Corkum, Lois H. (ga. s.).  
 Corliss, George H. (sc. b.).  
 Corning, Ida (barge).  
 Cort, Henry (st. s.).  
 Cory, John L. (cnl. b.).  
 Costa, Contra (st. w.).  
 Costa, Pedro (st. s.).  
 Costello, Mary (cnl. b.).  
 Costello, John F. (cnl. b.).  
 Cosier, Valentine (ga. s.).  
 Coser, Nancy L. (slp.).  
 Cottion, Nellie (st. s.).  
 Cotton, James (ga. s.).  
 Coughlan, G. F. (st. s.).  
 Coulbourn, Lena V. (ga. s.).  
 Coulbourn, L. E. (sch.).  
 Coulbourn, Carrie (st. s.).  
 Coulby, Harry (st. s.).  
 Count, Island (ga. s.).  
 Countess, Island (ga. s.).  
 Courler, Commercial (st. s.).  
 Covert, Tillie (ga. s.).  
 Covey, A. B. (ga. s.).  
 Covington, A. B. (st. s.).  
 Covington, Ella (ga. s.).  
 Covington, William T. (ga. s.).  
 Cowan, William P. (st. s.).  
 Cowen, John K. (st. s.).  
 Cowle, John B. (st. s.).  
 Cowles, Benj. L. (st. s.).  
 Cowles, Lotta L. (st. s.).  
 Cowles, Theodore E. (st. s.).  
 Cox, J. W. (ga. w.).  
 Cox, Almira (ga. s.).  
 Cox, Effie (ga. s.).  
 Cox, Lloyd (ga. s.).  
 Cox, Christie A. (ga. s.).  
 Cox, James A. (st. s.).  
 Cox, Lizzie J. (sch.).  
 Cox, Wm. E. (slp.).  
 Craft, Florence M. (ga. s.).  
 Craftsman, The (st. s.).  
 Craig, Ailsa (ga. y.).  
 Craig, John F. (ga. s.).  
 Cramp, William (st. s.).  
 Cramp, Charles H. (st. s.).  
 Crane, H. L. (cnl. b.).  
 Crane, Louisa C. (barge).  
 Crane, Rhoda E. (ga. s.).  
 Crane, Walter F. (barge).  
 Cranmer, E. A. (sch.).  
 Cranston, Mary E. (slp.).  
 Crary, Calvert (st. s.).  
 Craven, J. Lowery (barge).  
 Crawford, Lizzie (st. s.).  
 Crawford, Wm. (ga. s.).  
 Crawford, Charles P. (st. s.).  
 Crawford, George G. (st. s.).  
 Crawford, William D. (st. s.).  
 Crawley, Gene (st. s.).  
 Creamer, T. R. (ga. s.).  
 Creamer, Gladys L. (ga. s.).  
 Crampton, James E. (brg.).  
 Cree, Bernice (ga. s.).  
 Creel, Hattie (ga. s.).  
 Creel, Herbert A. (ga. s.).  
 Creighton, Edith (slp.).  
 Creighton, Mary E. (barge).  
 Creighton, Vernon J. (ga. s.).  
 Creole, Belle (sch.).  
 Cressap, J. A. (ga. w.).  
 Cressie, Daniel (ga. s.).  
 Cressy, Cora F. (sch.).  
 Cressy, Dustin G. (sch.).  
 Crest, Blue (barge).  
 Creswell, R. J. (ga. s.).  
 Crew, Edna V. (st. s.).  
 Cribby, Grace M. (ga. s.).  
 Crimmin, Wilbur (st. p.).  
 Cripps, Ella F. (sch.).  
 Crisfield, City of (ga. s.).  
 Crissey, Dr. G. W. (cnl. b.).  
 Crocker, Henry (sch.).  
 Crocker, Charles F. (bkn.).  
 Crockett, O. W. (slp.).  
 Crockett, F. D. (ga. s.).  
 Crockett, Clarence (slp.).  
 Crockett, Mina (ga. s.).  
 Crockett, Ira L. (sch.).  
 Crockett, Nellie (ga. s.).  
 Croft, Harry W. (st. s.).  
 Cromwell, Richard (sch.).  
 Crosby, E. G. (st. s.).  
 Crosby, S. L. (st. s.).  
 Crosby, W. J. (st. s.).  
 Crosby, Forest T. (st. s.).  
 Cross, Lorraine (st. s.).  
 Crossman, Archey (st. s.).  
 Crosswell, W. W. (ga. s.).  
 Crosswell, J. A. (sch.).  
 Crosswell, Edna G. (slp.).  
 Crosswell, Ira T. (sch.).  
 Crosswell, Mary F. (slp.).  
 Crosswell, Mattie (sl. p.).  
 Crosswell, Omar J. (slp.).  
 Crosswell, Wm. W. (ga. s.).  
 Crowder, General (st. w.).  
 Crowell, Peter H. (st. s.).  
 Crowley, P. E. (st. s.).  
 Crown, Red (ga. s.).  
 Cruz, Juan (sch.).  
 Cryer, Catherine (ga. s.).  
 Cuckoo, Mary H. (sch.).  
 Cudahy, John (st. w.).  
 Cudahy, John (st. s.).  
 Cudahy, Joseph (st. s.).  
 Culbertson, C. A. (st. w.).  
 Culbert, Belle W. (ga. s.).  
 Cullen, James H. (ga. s.).  
 Cullen, John W. (st. s.).  
 Cullison, Eva S. (sch.).  
 Cullinan, John (st. s.).  
 Culver, Mattie F. (ga. s.).  
 Culver, Sadie E. (ga. s.).  
 Cummin, Clara (ga. s.).  
 Cummins, J. A. (ga. s.).  
 Cummins, Albert D. (sch.).  
 Cummins, Marie F. (sch.).  
 Cuneo, G. W. (ga. w.).  
 Cunningham, Frank A. (st. s.).  
 Cunningham, sr., Thomas (st. s.).  
 Curran, Lauretta (ga. s.).  
 Curry, J. P. (barge).  
 Curtin, C. J. (barge).  
 Curtis, E. U. (ga. s.).  
 Curtis, George (bk.).  
 Curtis, George (st. s.).  
 Curtis, Mary F. (ga. s.).  
 Curtis, Oakley C. (sch.).  
 Custis, William (slp.).  
 Cutler, Dwight G. (barge).  
 Cutler, Gilbert (barge).  
 Cuttrel, Geo. F. (st. s.).  
 Cynthia Jane (ga. s.).  
 Daggert, Willard (ga. s.).  
 Dahl, Peter (st. s.).  
 Dahlke, H. (st. s.).  
 Dailey, Ethel (st. s.).  
 Dailey, William J. (st. s.).  
 Dale, Virginia (st. s.).  
 D'Alene, Coeur (st. s.).  
 Dalies, The (ga. s.).  
 Dalton, Anna M. (cnl. b.).  
 Dalton, Henry G. (st. s.).  
 Daly, F. A. (ga. s.).  
 Daly, P. B. (cnl. b.).  
 Daly, Edward M. (ga. s.).  
 Dalzell, G. H. (st. s.).  
 Dalzell, W. F. (st. s.).  
 Dalzell, Edward T. (st. s.).  
 Dalzell, Fred B. (st. s.).  
 Dalzell, jr., Fred B. (st. s.).  
 Dalzell, Grace A. (st. s.).  
 Dalzell, Lloyd H. (st. s.).  
 D'Ambrosio, Joe (ga. s.).  
 Dan, Capt. (ga. s.).  
 Dan II, Capt. (ga. s.).  
 Dana, Major (st. s.).  
 Dandy, Jim (ga. s.).  
 Daneau, E. (barge).  
 Dunes, A. S. (ga. s.).  
 Daniel, Vernon (slp.).  
 Daniels, E. R. (ga. s.).  
 Daniels, Maggie (st. s.).  
 Dantzer, Ernn (st. s.).  
 Danziger, J. M. (st. s.).  
 Dare, Jennie (ga. s.).  
 Dare, Virginia (sch.).  
 Dark, Samuel J. (st. s.).  
 Darling, Grace (ga. s.).  
 Darlington, Jared (st. s.).  
 Darlington, Kate (sch.).  
 Dashiell, James H. (sch.).  
 Date, May (ga. s.).  
 Daughdrill, A. H. (ga. s.).  
 Daugherty, A. A. (st. s.).  
 Daugherty, M. J. (sch.).  
 Daugherty, R. H. (sch.).  
 Daugherty, Klrk (sch.).  
 Daugherty, Fannie L. (sch.).  
 Davco, The (st. p.).  
 Davenport, Julia V. (ga. s.).  
 Davey, James A. (barge).  
 David, Henry (ga. y.).  
 David, J. M. (st. s.).  
 Davidson, James (barge).  
 Davidson, James (st. s.).  
 Davidson, Thomas (st. s.).  
 Davidson, James E. (st. s.).  
 Davidson, John W. (barge).  
 Davidson, Louis R. (st. s.).  
 Davidson, William H. (ga. s.).  
 Davidson, Wm. J. (st. s.).  
 Davin, John V. (cnl. b.).  
 Davin, Julia C. (burge).  
 Davin, L. D. (ga. s.).  
 Davis, E. W. (cnl. b.).  
 Davis, H. J. (ga. s.).  
 Davis, J. P. (st. w.).  
 Davis, M. M. (st. s.).  
 Davis, M. M. (sch.).  
 Davis, Catherine (ga. s.).  
 Davis, Catherine (st. w.).  
 Davis, Harry (st. s.).  
 Davis, Joff (st. s.).  
 Davis, Julia (ga. s.).  
 Davis, Maurice G. (ga. s.).  
 Davis, Mímle (ga. s.).

- Davis, Minnie (ga. s.).  
 Davis, Ulster (st. s.).  
 Davis, Winnie (sch.).  
 De Ronde, Marle (sch.).  
 Davis, Charles H. (ga. s.).  
 Davis, Chas. J. (st. s.).  
 Davis, Irene Elaine (st. s.).  
 Davis, James H. (st. s.).  
 Davis, Joseph H. (st. s.).  
 Davis, M. Mitchell (st. s.).  
 Davis, Maggie E. (ga. s.).  
 Davis, Norman H. (drg.).  
 Davis, Robert W. (barge).  
 Davis, Ruby L. (ga. s.).  
 Davis, William C. (ga. s.).  
 Davis, Edith (ga. s.).  
 Davison, B. R. (st. w.).  
 Davison, J. K. (st. w.).  
 Davison, A. Sidney (barge).  
 Davison, Calvin T. (barge).  
 Davock, William B. (st. s.).  
 Dawn, Gray (sl. y.).  
 Dawson, Anna M. (ga. s.).  
 Day, Adelalde (sch.).  
 Day, Erastus (st. s.).  
 Day, Charles A. (ga. s.).  
 Dayton, L. J. (ga. s.).  
 Dayton, Lillie B. (ga. s.).  
 Dealy, John E. (st. s.).  
 Dean, Frank (st. s.).  
 Dean, Lillie (ga. s.).  
 Dean, Bertha E. (sch.).  
 Dean, Bertha M. (slp.).  
 Dean, Charles A. (sch.).  
 Dean, Mary J. (ga. s.).  
 Dean, Mattie F. (sch.).  
 Dean, Virgle G. (sch.).  
 De Boer, Elizabeth (ga. s.).  
 Deck, Irene (ga. s.).  
 Decker, Ruth (sch.).  
 Decker, Sylvester (ga. s.).  
 Decker, Freddie W. (ga. s.).  
 Decker, Jennie F. (ga. s.).  
 De Costa, Eleanor (ga. s.).  
 De Costa, Gertrude (ga. s.).  
 De Costa, Josephine (ga. s.).  
 De Costa, Mary (ga. s.).  
 Dee, Kay (ga. y.).  
 Dee, Patrick A. (cnl. b.).  
 Deegan, Mary A. (cnl. b.).  
 Deegan, Thomas J. (cnl. b.).  
 Deen, Marial (ga. s.).  
 Deering, Gardiner G. (sch.).  
 Deering, Harry G. (sch.).  
 Deery, H. A. (ga. s.).  
 DeGurino, R. M. (ga. s.).  
 Del, Ida (ga. s.).  
 Delacruz, Julia (sch.).  
 Delan, S. J. (sch.).  
 Delaware, State of (st. s.).  
 Dell, Hazel (st. s.).  
 Del Mar, Agulla (slp.).  
 Del Mar, Flora (ga. y.).  
 Del Mar, Ola (slp.).  
 Delmas, C. H. (ga. s.).  
 Delmas, Josephine (sch.).  
 Delorme, Simeon (cnl. b.).  
 Delpit, Ceelle (sch.).  
 Del Rio, Rey (st. s.).  
 Del Sur, Cruz (ga. y.).  
 Demarest, Irving (brg.).  
 Dempsey, E. C. (st. s.).  
 Dempsey, L. A. (st. s.).  
 Dempsey, Katherine (barge).  
 Dempsey, Rita (barge).  
 Dempsey, Louis J. (barge).  
 Denby, Edwin (st. s.).  
 Dendel, E. H. (st. s.).  
 Denham, J. P. (ga. s.).  
 Denhard, August A. (st. s.).  
 Dennis, M. E. (ga. s.).  
 Dennis, William (ga. s.).  
 Dennis, James T. (ga. s.).  
 Dennis, Margaret P. (sch.).  
 Dennis, E. Benson (st. s.).  
 Denny, Samuel M. (ga. s.).  
 Denton, Grace M. (ga. s.).  
 Depew, C. M. (st. s.).  
 Depew, Chauncey M. (st. s.).  
 Derby, M. J. (barge).  
 Derby, John (barge).  
 Derby, Joseph (barge).  
 Derby, Jennie L. (barge).  
 De Ronde, Marle (sch.).  
 Desmond, C. W. (st. s.).  
 Desmond, John (st. s.).  
 Desmond, Tim (st. s.).  
 Desnoyers, Frank T. (st. s.).  
 Despatch, Virginia (st. s.).  
 Desporte, Evelyn (ga. s.).  
 Desporte, Minnie (ga. s.).  
 Destin, Rosalie (ga. s.).  
 Dever, Wm. E. (ga. s.).  
 Devers, Grace (st. w.).  
 Devil, Red (ga. s.).  
 Devoe, Gertrude A. (cnl. b.).  
 Devoe, Stephen M. (cnl. b.).  
 Dewey, Admiral (ga. s.).  
 Dewey, Admiral (st. s.).  
 Dewey, John M. (ga. s.).  
 Dey, C. P. (ga. s.).  
 Dey, Nellie B. (ga. s.).  
 Deyo, James L. (ga. s.).  
 Diamond, Black (st. s.).  
 Diamond, Blue (barge).  
 Dick, Capt. (ga. s.).  
 Dick, Emma (ga. s.).  
 Dick, Moby (ga. s.).  
 Dickerson, E. S. (ga. s.).  
 Dickson, E. P. (ga. s.).  
 Dickson, Thomas (st. s.).  
 Dickson, William B. (st. s.).  
 Diebold, Mary H. (sch.).  
 Dierssen, F. (ga. s.).  
 Diggs, Frank R. (barge).  
 Diggs, Richard H. (barge).  
 Dillman, Kennett (st. w.).  
 Dillon, Clara A. (barge).  
 Dillon, Kenneth (cnl. b.).  
 Dillon, Lou (ga. s.).  
 Dillon, Mary E. (barge).  
 Dillon, Phillip F. (cnl. b.).  
 Dimock, H. F. (st. s.).  
 Dinah, Aunt (ga. y.).  
 Dingley, Governor (st. s.).  
 Dinkey, Alva C. (st. s.).  
 Dinston, Henry (sch.).  
 Dittmar, W. D. (barge).  
 Diva, Costa (ga. s.).  
 Dixon, H. T. (st. s.).  
 Dixon, J. R. (sch.).  
 Dixon, J. R. (ga. s.).  
 Dixon, M. C. (ga. s.).  
 Dixon, Caroline (barge).  
 Dixon, George D. (st. s.).  
 Dixon, Sarah (st. w.).  
 Dixon, Matilda J. (ga. s.).  
 Dize, John W. (ga. s.).  
 d'lene, Coeur (ga. s.).  
 Doane, Clara H. (st. s.).  
 Doane, Nathaniel P. (st. s.).  
 Doctor, The (ga. s.).  
 Dodd, S. C. T. (st. s.).  
 Dodson, R. A. (sch.).  
 Doheny, Edward L. (st. s.).  
 Doheny, William H. (st. s.).  
 Doherty, P. H. (barge).  
 Doherty, Dolly (barge).  
 Doherty, Mary (barge).  
 Doherty, J. Raymond (cnl. b.).  
 Dohrn, Anton (ga. y.).  
 Dolan, Hubert J. (cnl. b.).  
 Dollar, David (shp.).  
 Dollar, Diana (st. s.).  
 Dollar, Grace (st. s.).  
 Dollar, James (shp.).  
 Dollar, Janet (slp.).  
 Dollar, Joseph (shp.).  
 Dollar, Mao (shp.).  
 Dollar, Margaret (st. s.).  
 Dollar, Mary (shp.).  
 Dollar, Melville (st. s.).  
 Dollar, Stanley (st. s.).  
 Dollar, Stuart (st. s.).  
 Dollar, William (shp.).  
 Don, Sue (sch.).  
 Donald, Louis (ga. s.).  
 Donaldson, Geo. S. (st. s.).  
 Donaldson, John A. (st. s.).  
 Donaldson, Wm. J. (st. s.).  
 Donohue, George C. (cnl. b.).  
 Donnell, J. C. (st. s.).  
 Donner, William H. (st. s.).  
 Donohue, John T. (st. s.).  
 Donovan, Katherine (st. s.).  
 Donovan, Wm. (ga. s.).  
 Donovan, John E. (barge).  
 Donuts, Miss (ga. y.).  
 Dooley, Mr. (scow).  
 Dora, Margaret (ga. s.).  
 Doran, William E. (st. s.).  
 Doris, Anna (ga. s.).  
 Dorn, Lillian (ga. s.).  
 Dornbos, H. J. (st. s.).  
 Doron, Louis C. (ga. s.).  
 Dorothy, Young (ga. s.).  
 Doty, Fred D. (ga. w.).  
 Dougherty, M. (st. s.).  
 Dougherty, James (barge).  
 Dougherty, James (st. s.).  
 Doughty, Alice M. (ga. s.).  
 Douglas, J. (ga. s.).  
 Douglas, B. A. (ga. w.).  
 Douglas, E. T. (st. s.).  
 Douglas, R. B. (st. s.).  
 Douglas, Gov. (st. s.).  
 Douglas, Rebecca R. (sch.).  
 Douglas, Stephen A. (sch.).  
 Douty, F. A. (st. s.).  
 Dove, Carrier (ga. s.).  
 Dove, William M. (st. s.).  
 Denville, R. E. (st. s.).  
 Dow, Ida S. (sch.).  
 Dow, Lucia P. (sch.).  
 Dowd Engine 47, John P. (st. s.).  
 Drake, D. A. (ga. s.).  
 Drake, L. J. (st. s.).  
 Drake, Col. E. L. (st. s.).  
 Drannek, C. W. (ga. s.).  
 Draper, Mary (ga. s.).  
 Drayton, Joseph W. (barge).  
 Drees, Harry G. (st. w.).  
 Drew, Alice M. (st. s.).  
 Drew, Helen P. (st. s.).  
 Drew, H. C. (ol. s.).  
 Drews, Wm. (st. p.).  
 Driggs, Edmund (ga. s.).  
 Driscoll, J. H. (st. s.).  
 Driscoll, Fred (st. s.).  
 Druin, Captain (st. s.).  
 Drum, Frank G. (st. s.).  
 Dryden, Ethelym (slp.).  
 Dryden, Susie (slp.).  
 Dryden, Edith M. (ga. s.).  
 Duane, James (st. s.).  
 DuBois, R. B. (barge).  
 DuBois, Frances S. (ga. s.).  
 DuBois, John E. (ga. s.).  
 Duchess, The (ga. y.).  
 Duff, John (st. s.).  
 Duffy, Edward M. (barge).  
 Du Pont, Alexis I. (ga. s.).  
 Dulany, H. S. (slp.).  
 Dumaresq, Clarence E. F. (cnl. b.).  
 Dunbar, G. S. (ga. s.).  
 Dunbar, J. S. (ga. p.).  
 Dunbar, W. M. (sl. b.).  
 Dunbar, Walter E. (cnl. b.).  
 Duncan, W. B. (st. p.).  
 Duncann, Commodore (ga. w.).  
 Duncan, Hattie (sch.).  
 Duncan, George T. (sch.).  
 Duncan, Thomas G. (sch.).  
 Dunlap, Cecelia M. (sch.).  
 Dunn, jr., John (st. s.).  
 Dunn, William F. (sch.).  
 Dunning, Clara (slp.).  
 Dunphy, John J. (cnl. b.).  
 Dunton, L. A. (sch.).  
 Dupuy, C. O. (ga. w.).  
 Durand, Paul E. (ga. s.).  
 Durgain, Joanna (sch.).  
 Durgin, John C. (cnl. b.).  
 Durm, Katie (ga. s.).  
 Durm, Sophie A. (sch.).  
 Dursten, J. F. (st. s.).  
 Dustin, Bessie (sch.).  
 Dussault, D. (ga. s.).  
 Dutch, R. W. (st. s.).  
 Dutard, Fanny (sch.).  
 Dutra, Jessie (ga. s.).  
 Dutton, B. B. (ga. s.).  
 Dwyer, James F. (cnl. b.).  
 Dwyer, Robert J. (barge).  
 Dwyer, Thos. F. (barge).  
 Dwyer, Thos. S. (barge).  
 Eads, James B. (st. s.).  
 Eagan, Mollie (cnl.).  
 Eagle, American (st. s.).  
 Eagle, American (sch.).  
 Eagle, Bald (st. w.).  
 Eagle, Golden (st. w.).  
 Eagle, Gray (st. w.).  
 Eagle, Grey (st. w.).  
 Eagle, Grey (ga. w.).  
 Eagle, Idle (ga. s.).  
 Earl, Thelma (ga. s.).  
 Earl, Wm. E. (slp.).  
 Earl, Wm. S. (st. s.).  
 Earle, Nancy (ga. y.).  
 Earles, Betty (ga. s.).  
 Easter, Nor (ga. s.).  
 Eaton, Blanche (ga. s.).  
 Eaton, Helen (ga. s.).  
 Eaton, Phillips (st. s.).  
 Eaton, Aseath R. (slp.).  
 Eban, Cerro (st. s.).  
 Ebsen, W. A. (sc. b.).  
 Eccles, jr., Samuel (st. s.).  
 Eddy, Bill (st. s.).  
 Eddy, Selwyn (st. s.).  
 Eden, Fannie (slp.).  
 Eden, Mt. (ga. s.).  
 Edenborn, Sarah (st. p.).  
 Edenborn, Wm. (st. w.).  
 Edenborn, William (st. s.).  
 Edie, Aunt (ga. s.).  
 Edmonds, City of (ga. s.).  
 Edmund, Andros (barge).  
 Edmunds, J. Henry (ga. s.).  
 Edna, Regina (ga. s.).  
 Edson, Franklin (st. s.).  
 Edson, James (slp.).  
 Edward, George (st. s.).  
 Edward, James (st. s.).  
 Edward, Stewart (st. s.).  
 Edwards, E. W. (st. s.).  
 Edwards, M. L. (st. s.).  
 Edwards, S. H. (st. s.).  
 Edwards, Elizabeth (ga. s.).  
 Edwards, Annie E. (sch.).  
 Edwards, Herbert N. (st. s.).  
 Edwards, Mary A. (ga. s.).  
 Edwards, Wilbert A. (st. s.).  
 Edwards, E. Warren (ga. s.).  
 Eerlito, Helen (ga. s.).  
 Egan, Agnes (cnl. b.).  
 Egan, Anna (cnl. b.).  
 Egan, Eliza (barge).  
 Egan, jr., Frank (barge).  
 Egan, Jack (barge).  
 Egan, Juliette (barge).  
 Egan, Marguerite (cnl. b.).  
 Egan, Betty E. (barge).  
 Egan, John T. (cnl. b.).  
 Egerton, Fred'k A. (barge).  
 Egerton, Wm. A. (sch.).  
 Elchel, William (st. w.).  
 Elbert, Julius (st. s.).  
 Eldert, Sarah (ga. s.).  
 Eldridge, Lady (ga. s.).  
 Eleanor, Lady (slp.).  
 Elise, Janet (ga. s.).  
 Elizabeth, Ada (ga. s.).  
 Elizabeth, Anna (ga. s.).  
 Elizabeth, Jane (ga. s.).  
 Elizabeth, Mary (slp.).  
 Elizabeth, Mary (st. w.).  
 Elizabeth, Sarah (ga. s.).  
 Ella, Lue (sc. b.).  
 Ella, Mary (ga. s.).  
 Ellen, Flora (ga. s.).  
 Ellen, Martha (sch.).  
 Ellen, Mary (ga. w.).  
 Ellen, Mary (ga. s.).  
 Ellena, Grace (ga. s.).  
 Elliott, F. C. (barge).

- Elliott, J. C. (ga. s.).  
 Elliott, M. F. (st. s.).  
 Elliott, Clara A. (st. s.).  
 Elliott, James R. (st. s.).  
 Ellis, Sadie E. (st. s.).  
 Ellwood, Alvah (ga. s.).  
 Ellwood, Isaac L. (st. s.).  
 Elmer, C. and H. (slp.).  
 Elsey, R. N. (ga. s.).  
 Elsey, Warren (st. w.).  
 Elsie, Flora (slp.).  
 Elsie, Reba (ga. s.).  
 Elwell, Ora (st. w.).  
 Elwood, Annie (slp.).  
 Ellwood, City of (st. s.).  
 Ely, Harriet P. (sch.).  
 Elzey, Jr., George W. (sch.).  
 Emanuel, Victor III (ga. s.).  
 Emery, Dean (st. s.).  
 Emigh, Thos. P. (bnk.).  
 Emily, Little (scow).  
 Emma, Carrie (ga. s.).  
 Emma, Hilda (ga. s.).  
 Emma, Lady (ga. s.).  
 Emma, Lizzie (ga. s.).  
 Emma, Mary (slp.).  
 Emmanuele III, Vittorio (st. s.).  
 Emmet, Joe (ga. w.).  
 Emperor, Island (ga. s.).  
 Empress, Island (ga. s.).  
 Emson, Christian D. (ga. s.).  
 Ena, John (shp.).  
 Endicott, Henry (sc. b.).  
 Endress, Ora (ga. s.).  
 Engel, William (st. s.).  
 Engleson, J. Albert (barge).  
 Engineer, Steel (st. s.).  
 England, New (st. s.).  
 England, Star of (bk.).  
 Englis, John (st. s.).  
 Englis, John (st. p.).  
 English, Elvina (ga. s.).  
 Enos, Enllia (sch.).  
 Enright, John E. (barge).  
 Eppes, Lulu W. (sch.).  
 Eppinger, H. (ga. s.).  
 Erickson, Alexander H. (st. s.).  
 Ericsson, John (st. s.).  
 Ericsson, John A. (ga. s.).  
 Erickson, Florence (ga. s.).  
 Eschler, G. (ga. s.).  
 Esser, Mart H. (st. s.).  
 Essex, Charlotte (st. p.).  
 Estelle, N. (ga. s.).  
 Estelle, Dora (ga. s.).  
 Estelle, Effie (sch.).  
 Estelle, Hazel (ga. w.).  
 Estelle, Iona (ga. s.).  
 Estelle, Margie (ga. s.).  
 Estelle, Winnie (ga. s.).  
 Estero, The (ga. s.).  
 Esther, Queen (ga. s.).  
 Ethel, Mary (ga. s.).  
 Etta, Olive (scow).  
 Eudora, Ella (sch.).  
 Euphane, Helen (st. s.).  
 Evns, E. P. (ga. s.).  
 Evans, Admiral (st. s.).  
 Evans, Holden (ga. s.).  
 Evans, Mount (st. s.).  
 Evans, Isaac H. (ga. s.).  
 Evans, Laura M. (slp.).  
 Evans, Pearl D. (ga. s.).  
 Eve, Anna (sch.).  
 Evelyn, Lady (ga. y.).  
 Evelyn, Lady (slp.).  
 Evelyn, Lucy (sch.).  
 Everest, Charles M. (st. s.).  
 Everett, Miss (ga. s.).  
 Everglades, City of (ga. s.).  
 Ewig, H. (st. s.).  
 Ewing, Frederic (st. s.).  
 Ewing, Katherine (ga. s.).  
 Ewing, Willie (sch.).  
 Exporter, Steel (st. s.).  
 Express, Virginia (st. s.).  
 Fabian, H. A. (barge).  
 Fae, Edna (ol. s.).  
 Fahy, Bessie (barge).  
 Fahy, Mamie (barge).  
 Fahy, Anna M. (barge).  
 Fair, Annie (ga. s.).  
 Fair, Lady (ga. s.).  
 Fairbairn, Sir Wm. (st. s.).  
 Falcon, Sewell (cnl. b.).  
 Falkland, Star of (shp.).  
 Fall, J. Horton (st. w.).  
 Fallon, Arthur R. (barge).  
 Fallon, Walter (cnl. b.).  
 Fallon, James F. (cnl. b.).  
 Fallon, John J. (ga. s.).  
 Fallon, John J. (cnl. b.).  
 Fallon, Mary T. (ga. s.).  
 Falls, Kettle (ga. w.).  
 Falls, Sioux (st. s.).  
 Fancher, William B. (sc. b.).  
 Faries, L. (sch.).  
 Farin, Dixie (ga. s.).  
 Farnum, Harry (st. s.).  
 Farr, Merton E. (st. s.).  
 Farragut, Admiral (st. s.).  
 Farrar, Edwin G. (sch.).  
 Farrell, M. T. (barge).  
 Farrell, James A. (st. s.).  
 Farrell, J. Fletcher (st. s.).  
 Fass, Isaac (ga. s.).  
 Fass, Marcus (ga. s.).  
 Fauci, Charles (ga. s.).  
 Fauci, Jr., Charles M. (ol. s.).  
 Fauci, Charles M. II (ga. s.).  
 Fauci, Charles M. III (ga. s.).  
 Faulkner, C. L. (ga. s.).  
 Faulkner, Emma A. (sch.).  
 Faulkner, Joseph S. (sch.).  
 Faunce, Emma R. (sch.).  
 Faunce, Mary S. (ga. s.).  
 Faust, Tony (ga. s.).  
 Favorite, W. F. (ga. s.).  
 Fay, Jessie (ga. y.).  
 Fay, John (st. s.).  
 Feahney, Chas. (sch.).  
 Feddeman, C. W. (ga. s.).  
 Fee, C.R. (cnl. b.).  
 Fee, W. L. (cnl. b.).  
 Feeley, Ellen M. (barge).  
 Feeley, Margaret M. (cul. b.).  
 Feeney, John (ga. s.).  
 Feeney, Maggie (barge).  
 Feeney, John A. (barge).  
 Feeney, John J. (barge).  
 Felber, Louis (ga. s.).  
 Fellow, Odd (ga. s.).  
 Felton, Rebecca L. (ga. s.).  
 Fenimore, Elsie (ga. y.).  
 Fennimore, J. W. (ga. s.).  
 Fentress, W. S. (ga. s.).  
 Ferber, H. B. (brg.).  
 Ferguson, M. L. (barge).  
 Fern, Fanny (ga. s.).  
 Ferrett, John W. (st. s.).  
 Ferris, Andrew (barge).  
 Ferris, Charley (st. s.).  
 Ferris, James E. (st. s.).  
 Ferry, M. C. (barge).  
 Ferry, Maggie (barge).  
 Feuerstein, Louis (ga. s.).  
 Field, W. K. (st. w.).  
 Field, George (st. s.).  
 Field, William A. (st. s.).  
 Field, William K. (st. s.).  
 Fields, Alice C. (barge).  
 Fields, Frances V. (barge).  
 Fields, John C. (barge).  
 Filbert, William J. (st. s.).  
 Fillion, W. A. (cnl. b.).  
 Fillmore, President (sch.).  
 Fillmore, President (st. s.).  
 Fillmore, Clarence J. (sch.).  
 Finch, S. H. (ga. s.).  
 Finland, Star of (bk.).  
 Finley, J. J. (ga. w.).  
 Finney, Charles P. (sch.).  
 Finnican, Michael E. (cnl. b.).  
 Finnican, Thomas M. (cnl. b.).  
 Finucane, T. R. (scow).  
 Fisalla, Katie (ga. s.).  
 Fish, L. I. (ga. s.).  
 Fish, Lady (ga. y.).  
 Fish, Leon N. (cnl. b.).  
 Fisher, Bud (ga. s.).  
 Fisher, John (sc. b.).  
 Fisher, Mercedesia (ga. w.).  
 Fisher, Wm. (ga. s.).  
 Fisher, Mary A. (sch.).  
 Fisherman, Lone (ga. s.).  
 Fisk, Nelson W. (sch.).  
 Fiske, Admiral (st. s.).  
 Fiske, Wm. P. (st. w.).  
 Fitch, Wm. F. (st. s.).  
 Fitzgerald, W. E. (st. s.).  
 Fitzgerald, Richard (st. s.).  
 Fitzsimmons, J. C. (st. s.).  
 Fitzsimmons, M. J. (ga. s.).  
 Fix, Clarence (st. s.).  
 Flagg, G. A. (st. s.).  
 Flagler, H. M. (st. s.).  
 Flagler, Henry M. (st. s.).  
 Flaherty, J. B. (ga. s.).  
 Flaherty, Lieut. (st. s.).  
 Flanders, Wm. M. (st. s.).  
 Flannery, W. H. (st. s.).  
 Flannery, Julia (st. s.).  
 Flannery, Thomas (st. s.).  
 Flannery, Angela (st. s.).  
 Flannery, Annie E. (st. s.).  
 Flannery, Daniel B. (barge).  
 Flannery, Grace E. (barge).  
 Flannery, Ida M. (barge).  
 Flannery, James H. (st. s.).  
 Flannery, Joan (st. s.).  
 Flannery, John J. (barge).  
 Flannery, Joseph J. (barge).  
 Flannery, Joseph J. (st. s.).  
 Flannery, Keran (st. s.).  
 Flannery, Madlyn (st. s.).  
 Flannery, Margaret A. (barge).  
 Flannery, Mary F. (barge).  
 Fluvell, Mattie P. (ga. s.).  
 Flechas, J. M. (sch.).  
 Fleet, Samuel (ga. s.).  
 Fleetwood, Julian J. (st. s.).  
 Fleischman, Julius (st. w.).  
 Fletcher, I. D. (sc. b.).  
 Fletcher, T. F. (ga. s.).  
 Fletcher, W. A. (ga. s.).  
 Fletcher, Mary (ga. s.).  
 Fletcher, Theo. (ga. s.).  
 Fletcher, Spencer D. (ga. s.).  
 Fleming, David P. (ga. s.).  
 Fleming, Nelson T. (barge).  
 Fling, Arthur R. (ga. s.).  
 Flint, W. B. (bk.).  
 Florence, Anna (ga. s.).  
 Florence, Annie (ga. s.).  
 Florence, Lady (ga. s.).  
 Florence, Maggie (slp.).  
 Florence, Nellie (slp.).  
 Florence, Thomas B. (st. w.).  
 Florence, Wilma A. (slp.).  
 Floring, W. M. (barge).  
 Flower, Blue (barge).  
 Fly, Shoo (ga. s.).  
 Flyer, Wilamette (ga. s.).  
 Foggie, J. W. (ga. s.).  
 Folber, H. C. (st. s.).  
 Foley, Elizabeth M. (ga. s.).  
 Foley, Mildred M. (ga. s.).  
 Follette, W. H. (st. s.).  
 Follette, Nellie (st. s.).  
 Follette, Claire B. (cnl. b.).  
 Follette, James W. (st. s.).  
 Folsom, Frank (ga. s.).  
 Fooks, Harry K. (st. s.).  
 Foote, Edward B. (barge).  
 Foote, Emily A. (ga. s.).  
 Ford, B. S. (st. p.).  
 Ford, Benson (ga. s.).  
 Ford, Harry (ga. s.).  
 Ford, Henry (ga. s.).  
 Ford H, Henry (ga. s.).  
 Ford, Sarah (sch.).  
 Ford, Emory L. (st. s.).  
 Ford, Ruby G. (slp.).  
 Ford, A. Lincoln (ga. s.).  
 Fordham, Grace (ga. s.).  
 Foreman, Clay (st. s.).  
 Forester, Donna (slp.).  
 Forge, Valley (st. s.).  
 Fork, Caney (barge).  
 Forman, W. A. (st. s.).  
 Forsyth, John (sc. b.).  
 Forsythe, L. and R. (ga. s.).  
 Fortin, Louis P. (cnl. b.).  
 Fort Worth, City of (st. s.).  
 Foss, Andrew (st. s.).  
 Foss, Horatio G. (sch.).  
 Foss, Lillian D. (ga. s.).  
 Foss, Wilson P. (st. s.).  
 Foster, A. (st. s.).  
 Foster, C. H. (ga. s.).  
 Foster, I. N. (st. s.).  
 Foster, R. J. (st. s.).  
 Foster, Ada (sch.).  
 Foster, Alice (cnl. b.).  
 Foster, Belle (sch.).  
 Foster, David (barge).  
 Foster, Dorothy (ga. s.).  
 Foster, Earl F. (barge).  
 Foster, Edward (sch.).  
 Foster, Eva (sch.).  
 Foster, Josephine (sch.).  
 Foster, Mamie (sch.).  
 Foster, Marie (sch.).  
 Foster, Mary (sch.).  
 Foster, Parks (st. s.).  
 Foster, Emily D. (barge).  
 Foster, Maude L. (barge).  
 Foster, Richard J. (barge).  
 Fountain, Clara (sch.).  
 Fountain, Curtis (sch.).  
 Fountain, Rebecca (ga. s.).  
 Fournice, Sufe (ga. s.).  
 Fowler, E. W. (ga. s.).  
 Fowler, Frank (st. w.).  
 Fowler, Margaret E. (sch.).  
 Fox, Della (ga. s.).  
 Fox, Charles A. (st. s.).  
 Fox, W. G. (st. s.).  
 France, Belle (ga. s.).  
 France, Star of (shp.).  
 Frances, Emma (ga. s.).  
 Frances, Henrietta (ga. s.).  
 Frances, Julia (ga. w.).  
 Frances, Mary (ga. s.).  
 Frances, Mary (st. w.).  
 Frances, Minnie (ga. s.).  
 Frances, Myra (st. s.).  
 Frances, Roxanna (sch.).  
 Frances, Sarah (sch.).  
 Frances, Thelma (ga. s.).  
 Francis, A. (sch.).  
 Francis, Dorothy (ga. s.).  
 Francis, Eleanor (ga. y.).  
 Francis, Louisa (sch.).  
 Francis, Michael (barge).  
 Francis, Sadie (slp.).  
 Francomb, John A. (sch.).  
 Frank, Charles (st. s.).  
 Frank, Millie (sch.).  
 Franklin, Ben (st. w.).  
 Franklin, Benjamin (st. s.).  
 Franklin, William L. (sch.).  
 Franks, Walter (st. s.).  
 Frantz, Joseph H. (st. s.).  
 Frusch, Herman (st. s.).  
 Frazer, A. C. (ga. s.).  
 Frederick, Charles (barge).  
 Freeburn, Charles A. (barge).  
 Freeman, Daisy (st. s.).  
 Freeman, Elizabeth (sch.).  
 Freeman, Thomas M. (sch.).  
 Freeth, G. W. (ga. s.).  
 French, J. W. (st. s.).  
 French, W. H. (sch.).  
 French, Lewis R. (sch.).  
 French, Orvid F. (ga. s.).  
 French, Peter W. (st. s.).  
 Frick, Henry C. (st. s.).  
 Friend, Farmers (scow).  
 Friend, Your (h. bt.).  
 Frisbie, General (st. s.).  
 Fritz, Capt. (st. w.).  
 Fritz, John (sch.).  
 Froelich, Elizabeth M. (st. s.).  
 Frome, Anna M. (ga. s.).  
 Frost, Jack (barge).  
 Fry, W. M. (st. s.).  
 Frye, Mabel A. (sch.).

- Fryer, Robert L. (sc. b.).  
 Fuller, Mortimer B. (barge).  
 Fuller, Ransom B. (st. p.).  
 Fuller, Samuel L. (st. s.).  
 Fuller, Willford W. (ga. s.).  
 Fulton, Robert (ga. s.).  
 Fulton, Robert (st. p.).  
 Fulton, Robert (st. s.).  
 Furlong, Joseph S. (st. s.).  
 Furman, Geo. H. (ga. s.).  
 Furst, Frank A. (st. s.).  
 Gadaby, Daisy (st. s.).  
 Gage, Thomas (barge).  
 Gagnon, J. S., (st. s.).  
 Gaillard, Mary (sch.).  
 Gale, Mabel (sch.).  
 Gale, March (ga. s.).  
 Gallagher, A. (st. s.).  
 Gallagher, C. (st. s.).  
 Gallagher, Michael (st. s.).  
 Gallagher, Charles T. (st. s.).  
 Gallagher, Frank J. (barge).  
 Gallison, Wm. H. (st. s.).  
 Galloway, Charles W. (st. p.).  
 Gallup, N. S. (ga. s.).  
 Gandy, E. R. (ga. s.).  
 Gannon, Anna (barge).  
 Gar, By (ga. s.).  
 Gardiner, C. R. (barge).  
 Gardo, Cerro (st. s.).  
 Garfield, President (st. s.).  
 Garner, Mary B. (st. s.).  
 Garretson, General (st. s.).  
 Garrett, C. P. (ga. s.).  
 Garrett, Clara (sch.).  
 Garrett, Frances B. (ga. s.).  
 Garrett, John (st. s.).  
 Garrett, John W. (st. s.).  
 Garrison, Virgie (ga. s.).  
 Garrison, Eddie H. (st. s.).  
 Garrison, George T. (sch.).  
 Garrison, Grace B. (ga. s.).  
 Gary, Elbert H. (st. s.).  
 Gaskill, Edwin (ga. s.).  
 Gaskill, Rose M. (ga. s.).  
 Gaskins, Georgia A. (ga. s.).  
 Gates, Artemus (st. w.).  
 Gates, Charles E. (cnl. b.).  
 Gates, John W. (st. s.).  
 Gault, J. A. (ga. s.).  
 Gay, Lady (ga. s.).  
 Gaynor, Mayor (st. s.).  
 Gaynor, Col. John F. (st. s.).  
 Gaynor, William J. (st. s.).  
 Geary, Dorothea M. (ga. s.).  
 Geer, Lynford E. (st. s.).  
 Geer, Nellie (ga. w.).  
 Gehn, John (ga. s.).  
 Gehn, John (st. s.).  
 Generous, Alonzo B. (cnl. b.).  
 Gemever, Lottie (ga. s.).  
 Gent, R. T. (brg.).  
 George, Captain (st. w.).  
 George, Grace (ga. s.).  
 George, Henry (barge).  
 George, Joseph (ga. s.).  
 Gerber, Estelle (ga. s.).  
 Gerken, Howard (st. s.).  
 Gertrude, M. K. (ga. s.).  
 Gertrude, M. S. (ga. s.).  
 Gertrude, Ann (slp.).  
 Gertrude, Nannie (sch.).  
 Gertrude, Oliver (sch.).  
 Getter, Go (ga. s.).  
 Gibb, David (st. s.).  
 Gibbs, Jr., C. I. (barge).  
 Gibbs, Rufus M. (ga. s.).  
 Gibson, Alex J. (barge).  
 Gibson, Charles H. (sch.).  
 Gibson, Ida B. (sch.).  
 Giff, Mary (cnl. b.).  
 Gifford, James M. (st. s.).  
 Gilbert, J. N. (st. s.).  
 Gilbert, Fred (ga. s.).  
 Gilbert, Fannie M. (st. s.).  
 Gillerist, T. J. (brg.).  
 Giles, A. P. (ga. s.).  
 Giles, Emma (st. p.).  
 Gill, Alice M. (st. s.).  
 Gillen, Henry (st. s.).  
 Gillon, Edward E. (st. s.).  
 Gillen, Martin J. (st. s.).  
 Giolen Co., No. 24, Edward E. (barge).  
 Gillett, Jr., James N. (ga. s.).  
 Gillham, Robert P. (st. w.).  
 Gilliam, T. Q. (ga. s.).  
 Gilligan, H. F. (barge).  
 Gilligan, Marie F. (barge).  
 Gillikin, U. M. (ga. s.).  
 Gillis, A. (ga. s.).  
 Gilman, Edward R. (ga. s.).  
 Gilmartin, Daniel T. (barge).  
 Gilmor, F. H. (st. s.).  
 Gilmore, Q. A. (st. s.).  
 Givan, H. C. (ga. s.).  
 Glades, Queen of the (ga. s.).  
 Gleason, Mary A. (ga. s.).  
 Glen, John (st. s.).  
 Glenn, G. W. (sch.).  
 Glennan, E. (ga. s.).  
 Glew, Chas. F. (st. s.).  
 Glo, Liberty (st. s.).  
 Glode, Joseph (cnl. b.).  
 Gloucester, City of (st. s.).  
 Godman, F. L. (ga. s.).  
 Godon, Peter (cnl. b.).  
 Goethals, General G. W. (st. s.).  
 Goff, Oliver P. (sch.).  
 Golden, W. A. (barge).  
 Golding, Edwin (scow).  
 Goldman, L. (sch.).  
 Goldsborough, C. S. (st. s.).  
 Goldstroin, Amy (slp.).  
 Goldstrom, David (sch.).  
 Goldstrom, Jacob (sch.).  
 Gonzales, S. (ga. s.).  
 Goodfellow, Robin (st. s.).  
 Goodrow, N. (cnl. b.).  
 Goodsell, Anna G. (ga. s.).  
 Goodyear, Frank H. (st. s.).  
 Goose, Grey (ga. y.).  
 Goose, Grey (ga. y.).  
 Gordon, F. W. (ga. s.).  
 Gordon, J. R. (st. s.).  
 Gordon, Oscar (ga. s.).  
 Gordon, Robert (st. w.).  
 Gordon, Mary E. (st. s.).  
 Gorgas, General W. C. (st. s.).  
 Gorges, Ferdinando (st. p.).  
 Gorham, Thomas L. (cnl. b.).  
 Gorstell, A. F. (barge).  
 Gorton, Thomas S. (sch.).  
 Goss, Frank A. (barge).  
 Goss, Guy C. (bk.).  
 Goss, Blanche Viola (ga. s.).  
 Goudy, Mildred (ga. s.).  
 Goulart, Evelyn M. (ga. s.).  
 Goulart, Laura (ga. s.).  
 Goulart, Mary P. (ga. s.).  
 Goulder, Harvey D. (st. s.).  
 Govin, R. R. (sch.).  
 Gown, Blue (barge).  
 Graber, William A. (sch.).  
 Grace, E. C. (ga. s.).  
 Grace, Lady (ga. s.).  
 Grace, Lady (ga. y.).  
 Grace, John D. (st. w.).  
 Grady, J. E. (sch.).  
 Grady, Henry W. (st. s.).  
 Graham, C. E. (st. s.).  
 Graham, T. W. (ga. s.).  
 Graham, William (ga. s.).  
 Graham, Col. S. A. (sch.).  
 Graham, Robt. T. (st. w.).  
 Grammer, G. J. (st. s.).  
 Grandet, Eugenie (ga. w.).  
 Grant, Blue (barge).  
 Grant, P. J. (st. s.).  
 Grant, U. S. (st. s.).  
 Grant, Lady (sch.).  
 Grant, Lydia (ga. s.).  
 Grant, President (st. s.).  
 Grant, The (ga. s.).  
 Grant, Robert F. (cnl. b.).  
 Grasse, De (st. s.).  
 Grasselli, Eugene (st. s.).  
 Grasselli, Caesar A. (st. s.).  
 Grattan, W. S. (st. s.).  
 Gravenor, B. P. (sch.).  
 Graves, Albert J. (cnl. b.).  
 Gray, Alma (ga. s.).  
 Gray, Alys (st. w.).  
 Gray, Avis (slp.).  
 Gray, Daisy (st. s.).  
 Gray, Robert (ga. s.).  
 Gray, Robin (st. s.).  
 Gray, Elmer E. (ga. s.).  
 Gray, Emmett J. (cnl. b.).  
 Grayling, The (ga. s.).  
 Grebb, Louis (ga. s.).  
 Grebb, Nelle L. (ga. s.).  
 Green, C. H. (ga. s.).  
 Green, C. H. (st. s.).  
 Green, Nettle (ga. s.).  
 Green, Rody (ga. s.).  
 Green, William (st. s.).  
 Green, Andrew H. (st. s.).  
 Green, Richard T. (sch.).  
 Greene, M. T. (st. s.).  
 Greene, Chris (st. w.).  
 Greene, Tom (st. w.).  
 Greenland, Star of (shp.).  
 Greenough, Charles P. (st. s.).  
 Greenwell, Nettie B. (sch.).  
 Greenwood, Harry (st. s.).  
 Greer, Louise (st. s.).  
 Greer, George C. (st. s.).  
 Greer, Margaret T. (barge).  
 Greer, Matthew S. (sch.).  
 Gregory, Jr., James B. (barge).  
 Grelling, Fred C. (st. s.).  
 Grelling, Robert (ga. s.).  
 Greiner, Charles M. (st. s.).  
 Gress, George (sch.).  
 Griffin, Della (slp.).  
 Griffin, Orville (cnl. b.).  
 Griffin, Thompson (cnl. b.).  
 Griffing, Cora L. (ga. s.).  
 Grimes, Emma T. (cnl. b.).  
 Gring, Helen Barnett (sch.).  
 Groah, Ada (ga. s.).  
 Grosse, Margaret (ga. s.).  
 Grove, F. H. (st. s.).  
 Grove, Cherry (ga. s.).  
 Grove, Henry S. (st. s.).  
 Groves, Elizabeth (cnl. b.).  
 Groves, Jr., Anthony (st. s.).  
 Groves, Mary C. (barge).  
 Grubbs, J. M. (st. w.).  
 Guard, Jewel (ga. s.).  
 Guardino, Stephen (st. s.).  
 Guarino, Anna (ol. s.).  
 Guffey, J. M. (st. s.).  
 Guide, Commercial (st. s.).  
 Guion, Geo. (ga. s.).  
 Guinan, John J. (barge).  
 Guindon, Lucie (brg.).  
 Gulf, Winding (st. s.).  
 Gully, Mary E. (ga. y.).  
 Gumbel, H. E. (sch.).  
 Gunby, L. W. (ga. s.).  
 Gunby, Lelia (ga. s.).  
 Gunderson, Ellen (ga. s.).  
 Gunn, K. A. (ga. s.).  
 Gust, Henry (st. s.).  
 Gustin, F. K. (st. w.).  
 Guthrie, A. M. (ga. s.).  
 Guy, Captain (ga. s.).  
 Guyant, John (sch.).  
 Guyder, Joseph A. (st. s.).  
 Gwinn, Jr., F. W. (barge).  
 Haarstick, Henry C. (st. s.).  
 Haas, Viola (sch.).  
 Haber, Arthur L. (barge).  
 Haber, Estelle F. (barge).  
 Hackley, C. H. (sch.).  
 Hagan, Peter (st. s.).  
 Hagerty, J. J. (st. s.).  
 Hagerty, John (sch.).  
 Hagggett, E. R. (sc. b.).  
 Hagggett, Marion (ga. s.).  
 Hague, John J. (st. s.).  
 Hague, Perry G. (st. s.).  
 Haig, General (ga. s.).  
 Hal, Capt. (ga. s.).  
 Halbert, Dorothy (ga. s.).  
 Hale, James L. (st. w.).  
 Hale, Thomas (barge).  
 Halenbeck, O. L. (st. s.).  
 Haley, E. D. (st. s.).  
 Haley, Annie T. (ga. s.).  
 Halford, R. G. (ga. s.).  
 Hall, S. C. (ga. s.).  
 Hall, Charlton (st. s.).  
 Hall, Craster (st. s.).  
 Hall, Crofton (st. s.).  
 Hall, Dora (slp.).  
 Hall, Fred (st. w.).  
 Hall, Gunston (st. s.).  
 Hall, Howick (st. s.).  
 Hall, Independence (st. s.).  
 Hall, Mildred (ga. s.).  
 Hall, Albert C. (cnl. b.).  
 Hall, Fannie F. (sch.).  
 Hall, Geo. W. (ga. s.).  
 Hall, Hattie E. (ga. s.).  
 Hall, James M. W. (sch.).  
 Hall, Wm. P. (st. w.).  
 Hall, E. Madison (st. p.).  
 Hallenbeck, George H. (barge).  
 Haller, Geo. F. (st. s.).  
 Halliday, A. M. (st. s.).  
 Hallock, John (st. s.).  
 Hamblen, Bessie (ga. s.).  
 Hamilton, M. M. (sch.).  
 Hamilton, Alexander (st. p.).  
 Hamilton, Julia (slp.).  
 Hamilton, Chas. H. (st. w.).  
 Hamilton, James A. (ga. s.).  
 Hamlen, James C. (sch.).  
 Hamlin, Doris (sch.).  
 Hamlin, Velma (sch.).  
 Hammond, M. H. (barge).  
 Hammond, Helen, (barge).  
 Hammond, Katherine (barge).  
 Hammond, Natalie (ga. s.).  
 Hamor, E. T. (sch.).  
 Hance, George B. (st. s.).  
 Hancock, General (sch.).  
 Hand, C. W. (ga. s.).  
 Hand, L. R. (ga. s.).  
 Hand, Ellis (slp.).  
 Handy, V. P. (ga. s.).  
 Handy, Addie (sch.).  
 Handy, Jr., John (ga. s.).  
 Handy, Lois (ga. s.).  
 Handy, Marion Sue (ga. s.).  
 Haney, Bert E. (st. s.).  
 Hanify, Anne (st. s.).  
 Hanify, Ryder (st. s.).  
 Hanley, B. J. & B. E. (cnl. b.).  
 Hanley, Bernard J. (barge).  
 Hanley, Mamie (cnl. b.).  
 Hanley, Margaret A. (barge).  
 Hanley, Mary (cnl. b.).  
 Hanley, Lilla E. (barge).  
 Hanley, Robert E. (barge).  
 Hanley, Rose E. (cnl. b.).  
 Hanley, William (barge).  
 Hanlon, Bertie M. (st. s.).  
 Hanlon, Dan F. (st. s.).  
 Hanlon, Helen C. (ga. s.).  
 Hanna, R. J. (st. s.).  
 Hanna, W. J., (st. s.).  
 Hanna, J. D. C. (ga. s.).  
 Hanna, Alex Y. (st. s.).  
 Hanna, Jr., Howard M. (st. s.).  
 Hanna, Leonard O. (st. s.).  
 Hanrahan, Lillian F. (brg.).  
 Hanscom, A. H. (st. s.).  
 Hanscom, W. A. (scow).  
 Hansom, Esther A. (barge).  
 Hanson, N. T. (scow).  
 Hanson, Albert (st. w.).  
 Hanson, Mary (ga. s.).  
 Harakel, John (barge).  
 Harbor, Mariners (st. s.).  
 Harding, President (st. s.).  
 Harding, Abner C. (st. s.).  
 Hardy, Virginia (ga. s.).  
 Hare II, John T. (ga. s.).  
 Harford, Evelyn (ga. s.).  
 Harms, Sophie (ga. s.).  
 Harned, William M. (slp.).  
 Harper, W. T. (ga. s.).  
 Harper, Louise F. (sch.).  
 Harrigan, Jr., Jas. D. (scow).



- Harriman, Wm. H. (sch.).  
 Harrington, Francis (ga. s.).  
 Harrington, Lady (slp.).  
 Harrington, Fannie T. (sch.).  
 Harrington, Gov. C. (st. w.).  
 Harris, A. B. (barge).  
 Harris, C. C. (barge).  
 Harris, Herbert W. (barge).  
 Harris, John F. (brg.).  
 Harris, Rebecca J. (ga. s.).  
 Harrison, Pat (sch.).  
 Harrison, President (st. s.).  
 Harrison, Carter H. (st. s.).  
 Hart, J. C. (st. s.).  
 Hart, S. O. (st. s.).  
 Hart, Margaret (barge).  
 Hart, Frank W. (st. s.).  
 Hart, John J. (barge).  
 Hartwell, Fred G. (st. s.).  
 Hartz, Mary L. (sch.).  
 Harvester, The (st. s.).  
 Harvey, A. F. (st. s.).  
 Harvey, F. E. (st. s.).  
 Harvey, Emma (ga. s.).  
 Harvey, Lizzie (barge).  
 Harvey, John S. (slp.).  
 Harwood, Charles E. (st. s.).  
 Harwood, Paul H. (st. s.).  
 Hasler, Fred E. (barge).  
 Hassel, Bob (ga. w.).  
 Hatfield, J. T. (st. w.).  
 Hatfield, Joshua A. (st. s.).  
 Hathaway, Andrew E. (ga. s.).  
 Hathaway, John M. (ga. s.).  
 Hauptman, Sidney M. (st. s.).  
 Hausler, M. G. (st. s.).  
 Haute, Terre (st. s.).  
 Haven, Millford (ga. s.).  
 Haviside, Alicia (bkn.).  
 Haviside, Russell (bkn.).  
 Hawk, Meyer (barge).  
 Hawk, Night (ga. s.).  
 Hawk, Night (ga. y.).  
 Hawkridge, J. Lloyd (sch.).  
 Hawley, R. B. (ga. s.).  
 Hay, James (st. s.).  
 Hayden, N. (st. s.).  
 Hayden, Dr. John A. (cnl. b.).  
 Hayes, President (st. s.).  
 Hayes, Ed Ryan (ga. s.).  
 Haynes, A. T. (ga. s.).  
 Haynes, F. J. (st. s.).  
 Haynie, R. B. (sch.).  
 Haynie, Mary E. (ga. s.).  
 Hays, Everett (ga. s.).  
 Hays, William (sch.).  
 Hayward, Fannie E. (ga. s.).  
 Hayward, M. Blanche (ga. s.).  
 Hazard, Susie (st. s.).  
 Hazel, Dorothy (barge).  
 Hazel, Mary (slp.).  
 Hazel, Maud (ga. s.).  
 Hazzard, William A. (st. s.).  
 Headley, Gerald C. (slp.).  
 Healy, John J. (st. w.).  
 Hearn, J. E. (sch.).  
 Hearn, Alida (sch.).  
 Hearn, Bettie Jane (ga. s.).  
 Hearn, Henrietta (ga. s.).  
 Hearst, W. R. (st. s.).  
 Heath, Gardner (ga. s.).  
 Heaven, Star of (ga. s.).  
 Hebard, Daniel L. (st. s.).  
 Hebert, D. (sch.).  
 Heckman, John (st. w.).  
 Hedger, W. E. (barge).  
 Hedger, Betty (brg.).  
 Hedger, Ned (brg.).  
 Hedges, Ira M. (st. s.).  
 Heffern, Marlon (cnl. b.).  
 Hegeman, B. H. (ga. s.).  
 Hegg, E. A. (ga. s.).  
 Heiden, Charles (st. s.).  
 Heidenhelm, I. (sch.).  
 Heldritter, Anna R. (sch.).  
 Heights, Haddon (st. s.).  
 Heinley, J. and C. (ga. s.).  
 Helen, R. E. (ga. s.).  
 Helen, Anna (ga. y.).  
 Helen, Lady (ga. y.).  
 Helcn, Ida (sch.).  
 Helen, Annie H. (ga. s.).  
 Hellen, Maud (ga. s.).  
 Helm, D. T. (st. s.).  
 Hemstreet, G. P. (barge).  
 Hemstreet, Eleanor (barge).  
 Henderson, City of (ga. s.).  
 Henderson, Helen (st. s.).  
 Hendrixson, Edward V. (sch.).  
 Hengerer, William (st. s.).  
 Henkle, E. J. (ga. s.).  
 Hennen, H. S. (ga. s.).  
 Hennessy, J. W. (drg.).  
 Henry, Fred (ga. s.).  
 Henry, George (barge).  
 Henry, John (ga. s.).  
 Henry, John (sch.).  
 Henry, Michael (barge).  
 Henry, Patrick (st. s.).  
 Henry, Robert (barge).  
 Henry, Viola (barge).  
 Henry, Ellen G. (cnl. b.).  
 Henry, Frank D. (ga. s.).  
 Henry, Fred W. (barge).  
 Henry, George G. (st. s.).  
 Herbermann, H. (cnl. b.).  
 Herbert, T. G. (st. s.).  
 Hergert, F. C. (ga. s.).  
 Herman, C. T. (ga. s.).  
 Hermanos, Tres (slp.).  
 Hermon, Samuel H. (ga. s.).  
 Heron, Blue (barge).  
 Heron, Leona (ga. s.).  
 Herrin, Wm. F. (st. s.).  
 Herron, Arthur N. (ga. s.).  
 Hersey, Francis C. (st. s.).  
 Hershey, Peter D. (st. s.).  
 Heltler, Herman H. (st. s.).  
 Hewes, Amy (st. w.).  
 Hewitt, Abram S. (st. s.).  
 Hewitt, Lillian B. (cnl. b.).  
 Heywood, Mary A. (sch.).  
 Hibbard, George A. (ct. s.).  
 Hickey, Agnes (barge).  
 Hickey, A. Roger (ga. s.).  
 Hickey, John D. (brg.).  
 Hickman, Thomas J. (ga. s.).  
 Hicks, J. T. (slp.).  
 Hicks, Adella (ga. s.).  
 Hicks, Ralph (st. w.).  
 Higgins, Jerry (barge).  
 Higgins, John W. (ga. s.).  
 Higgins, Violet F. (barge).  
 Highlands, Atlantic (st. s.).  
 Hilda II, Lady (ga. s.).  
 Hildebrand, John C. (sch.).  
 Hilderbrandt, H. F. (ga. s.).  
 Hildreth, Mollie (ga. w.).  
 Hill, A. F. (cnl. b.).  
 Hill, H. G. (st. w.).  
 Hill, J. A. (barge).  
 Hill, Albert (st. s.).  
 Hill, Federal (sch.).  
 Hill, Stephens (barge).  
 Hill, Commodore J. G. (ga. s.).  
 Hill, James J. (st. s.).  
 Hill, Louis W. (st. s.).  
 Hill, The Albert (ga. w.).  
 Hillman, F. H. (st. s.).  
 Hilton, Augusta G. (sch.).  
 Hiltzheim, Dorothy (ga. s.).  
 Hind, George U. (bkn.).  
 Hind, Robert R. (sch.).  
 Hines, Agnes S. (barge).  
 Hines, Hazel R. (sch.).  
 Hines, Irene T. (cnl. b.).  
 Hines, James L. (barge).  
 Hines, Margaret A. (cnl. b.).  
 Hinman, Harold J. (barge).  
 Hinfote, T. A. (ga. s.).  
 Hinson, Walter H. (ga. s.).  
 Hirsch, Gilbert (ga. s.).  
 Hitz, Herman (st. w.).  
 Ho, Yo (ga. y.).  
 Hobson, Adele (ga. s.).  
 Hook, Joseph J. (sch.).  
 Hodges, Alice (sch.).  
 Hodges, Mildred (slp.).  
 Hodson, Clarence (ga. s.).  
 Hoffman, Philip (st. s.).  
 Hoffman, Elizabeth R. (ga. s.).  
 Hoffman, John H. (sch.).  
 Hogan, Josephine (cnl. b.).  
 Hogan, James H. (st. s.).  
 Holdane, James H. (sch.).  
 Holden, C. E. (cnl. b.).  
 Holden, Willis A. (sch.).  
 Holland, S. A. (sch.).  
 Holland, jr., W. J. (ga. s.).  
 Holland, Star of (bk.).  
 Holland, Clarence A. (sch.).  
 Holland, Nelson C. (sch.).  
 Holland, Virginia G. (sch.).  
 Hollerin, Michael (barge).  
 Holley, Alexander (sc. b.).  
 Holley, Edith (sch.).  
 Holley, Lillian (sch.).  
 Holly Mount (st. s.).  
 Holmo, Hals (ga. s.).  
 Holmes, C. S. (sch.).  
 Holmes, Annie (ga. s.).  
 Holmes, Annie (sch.).  
 Holmes, Mary B. (ga. s.).  
 Holton, E. D. (st. s.).  
 Holyoke, Richard (st. s.).  
 Hooper, Roy (st. s.).  
 Hood, Robert (sch.).  
 Hood, Robin (st. s.).  
 Hood III, Robin (ga. y.).  
 Hoodless, W. H. (ol. s.).  
 Hook, Jacob W. (sch.).  
 Hooper, T. J. (st. s.).  
 Hooper, Eugenis (sc. b.).  
 Hooper, Charles J. (sc. b.).  
 Hooper, Harry F. (sc. b.).  
 Hooper, Joseph E. (sc. b.).  
 Hooper, Luther E. (sc. b.).  
 Hooper, Mary A. (barge).  
 Hooper, Marie (sc. b.).  
 Hoornbeek, F. B. (barge).  
 Hope, Clarice (ga. s.).  
 Hope, Mount (st. p.).  
 Hoopes, Higher (ga. s.).  
 Hopkins, C. W. (ga. s.).  
 Hopkins, W. E. (ga. s.).  
 Hopkins, Robert E. (st. s.).  
 Horan, S. A. (barge).  
 Horan, Lizzie (barge).  
 Horan, Martin P. (barge).  
 Horn, Charles (st. s.).  
 Hornsby, Luther (ga. s.).  
 Horton, G. (ga. s.).  
 Horton, J. M. (barge).  
 Horton, Asa (ga. s.).  
 Horton, Ella (sch.).  
 Hoskins, N. S. (st. s.).  
 Houck, Courtney C. (sch.).  
 Houghton, H. (st. s.).  
 Houghton, Douglas (st. s.).  
 Houghwaut, Theodore (ga. s.).  
 Houk II, R. T. (barge).  
 Houk III, R. T. (ga. w.).  
 House, Francis E. (st. s.).  
 Houseman, J. I. (ga. s.).  
 Houston, City of (st. s.).  
 Houston, Fort (el. s.).  
 Howard, S. T. (ga. s.).  
 Howard, Agnes (barge).  
 Howard, Blanche (cnl. b.).  
 Howard, Harry (barge).  
 Howard, James (scow).  
 Howard, Joseph (barge).  
 Howard, Julia (barge).  
 Howard, Julia (st. s.).  
 Howard, Katherine (barge).  
 Howard, Michael (barge).  
 Howard, Michael (st. s.).  
 Howard, Paul (sc. b.).  
 Howard, Rita (barge).  
 Howard, Annie M. (barge).  
 Howard, Edward F. (barge).  
 Howard, Francis T. (barge).  
 Howard, Margaret A. (st. s.).  
 Howard, Mary B. (barge).  
 Howard, Thomas J. (st. s.).  
 Howard, Wm. O. (st. s.).  
 Howard Co., The (st. s.).  
 Howarth Harriet (sch.).  
 Howe, Charles E. (barge).  
 Howe, Edwin J. (barge).  
 Howell, Forrest G. (ga. s.).  
 Howeth, Clara J. (sch.).  
 Howlett, M. P. (st. s.).  
 Howlett, James E. (st. s.).  
 Howlett, John J. (st. s.).  
 Howlett, Maggie A. (ga. s.).  
 Howlett, Marlan E. (st. s.).  
 Howlett, Mary F. (ga. s.).  
 Howlett, Thomas F. J. (ga. s.).  
 Hoy, W. H. (ga. s.).  
 Hoyt, Edna (sch.).  
 Hubbard, jr., B. H. B. (st. s.).  
 Hubbard, E. M. (slp.).  
 Hubbard, Charles (st. s.).  
 Hubbard, Otis (sch.).  
 Hubbard, Sanxon (sch.).  
 Hubbard, John W. (st. w.).  
 Hubbard, C. Russell (st. s.).  
 Hubby, Turner E. (ga. s.).  
 Hudson, Hendrick (st. p.).  
 Hudson, Anna M. (sch.).  
 Hudson, Asher J. (st. s.).  
 Huff, Ethel S. (ga. s.).  
 Huff, James A. (ga. w.).  
 Hughes, Atkins (st. s.).  
 Hughes, Bill (barge).  
 Hughes, Bob (barge).  
 Hughes, Catherine (barge).  
 Hughes, Elizabeth (sch.).  
 Hughes, Esther (barge).  
 Hughes, Eugene (st. s.).  
 Hughes, Jim (barge).  
 Hughes, John T. (ga. s.).  
 Hughes, Lucy (barge).  
 Hughes, Robert (barge).  
 Hughes, George J. (barge).  
 Hughes, John A. (st. s.).  
 Hughes, Mary C. (barge).  
 Hughes, Susan W. (ol. s.).  
 Huibert, Murray (st. s.).  
 Hulsizer, Wm. R. (st. s.).  
 Hull, C. R. (ga. w.).  
 Hull, Rosalie (sch.).  
 Hulse, Edna H. (ga. s.).  
 Hume, Mary D. (st. s.).  
 Hummer, Blue (barge).  
 Humphrey, James (ga. s.).  
 Humphreys, H. R. (ga. s.).  
 Humphreys, J. J. (scow).  
 Hunt, S. B. (st. s.).  
 Hunt, Harry L. (cnl. b.).  
 Hunter, F. (ga. s.).  
 Hunter, Kitty (st. s.).  
 Hunter, Louis (slp.).  
 Hunter, Robblo (ga. s.).  
 Hunter, Raymond L. (barge).  
 Huntington, City of (st. w.).  
 Hupper, Jennie A. (ga. s.).  
 Hur, Ben (st. s.).  
 Hur, Ben (st. w.).  
 Hur, Esther (slp.).  
 Hurcomb, James M. (cnl. b.).  
 Hurd, Helen (slp.).  
 Hurley, Zella M. (ga. s.).  
 Hurst, T. C. (ga. s.).  
 Hurst, Edgar (ga. s.).  
 Hurst, John F. (ga. s.).  
 Husted, Harry E. (barge).  
 Hutchinson, Charles L. (st. s.).  
 Hutson, Sanford E. (st. w.).  
 Hutton, W. E. (st. s.).  
 Hyde, Elizabeth (st. s.).  
 Hyman, Myron L. (st. s.).  
 Hyttel, Charles M. (st. s.).  
 Iceland, Star of (bk.).  
 Ida, Eva (ga. s.).  
 Ill, Ky (ga. w.).  
 India, Star of (bk.).  
 Indiana, Harbor (st. s.).  
 Ingalls, George H. (st. s.).  
 Ingersoll, jr., A. C. (st. w.).  
 Ingills, John L. (st. s.).  
 Inman, Myra (ga. s.).  
 Insley, Fannie (sch.).  
 Inventor, Steel (st. s.).  
 Ireland, Robert L. (st. s.).  
 Irene, Helen (ga. y.).  
 Irish, J. B. (barge).  
 Irish, W. M. (st. s.).

- Irish, Neal (barge).  
 Irving, Jessie (sch.).  
 Irwin, Gov. (st. s.).  
 Iselin, Adrian (st. s.).  
 Island, High (ga. s.).  
 Isle II, Grand (ga. y.).  
 Isom, William (st. s.).  
 Isom, Will H. (st. w.).  
 Italy, Star of (shp.).  
 Jack, Captain (ga. s.).  
 Jack, Skip (st. s.).  
 Jackson, D. B. (ga. s.).  
 Jackson, E. F. (st. w.).  
 Jackson, W. J. (st. w.).  
 Jackson, Andrew (st. s.).  
 Jackson, Howard W. (st. p.).  
 Jackson, Nellie (sch.).  
 Jackson, President (st. s.).  
 Jackson, Dan'l K. (st. s.).  
 Jackson, George W. (slp.).  
 Jackson, Hazel M. (ga. s.).  
 Jacksonville, Miss (ga. y.).  
 Jacob, C. W. (st. s.).  
 Jacoby, Samuel C. (ga. s.).  
 Jagger, Altana M. (sch.).  
 James, H. B. (barge).  
 James, H. L. (sch.).  
 James, Arthur (ga. s.).  
 James, Howard (ga. s.).  
 James, Lelia (ga. s.).  
 James, Robert (ga. s.).  
 James, Edward A. (st. s.).  
 James, Harry B. (st. p.).  
 James, Wm. E. (ga. s.).  
 Jameson, Captain (barge).  
 Jamison, William A. (st. s.).  
 Jane, Annie (barge).  
 Jane, Eva (ga. s.).  
 Jane, Emily (ga. y.).  
 Jane, Lady (ga. y.).  
 Jane, Mary (ga. s.).  
 Jane, Mary (st. w.).  
 Jane, Mary (ga. y.).  
 Jane, Phillis (ga. w.).  
 Jane, Sarah (ga. s.).  
 Jane, Susan (sch.).  
 Janet, Helen (barge).  
 Janette, Irma (ga. s.).  
 Jansen, Fredk. (st. s.).  
 Jarvis, Commodore (st. s.).  
 Jay, K. (ga. w.).  
 Jay, John (st. s.).  
 Jay, Clark W. (ga. s.).  
 Jayne, B. F. (sch.).  
 Jayne, Evelyn (st. s.).  
 Jayne, George (ga. s.).  
 Jaynes, A. C. (st. w.).  
 Jean, Bonny (ga. y.).  
 Jean, Bonnie (ga. s.).  
 Jean III, Bonnie (ga. y.).  
 Jean, Emma (ga. s.).  
 Jean, Mary (ga. s.).  
 Jean, Miriam (ga. s.).  
 Jean V, Sally (ga. y.).  
 Jeanette, Hazel (ga. s.).  
 Jeanette, Ruth (ga. s.).  
 Jeans, Blue (barge).  
 Jeffries, R. J. A. (sch.).  
 Jefferson, President (st. s.).  
 Jeffress, Albert (st. s.).  
 Jeffrey, L. A. (ga. s.).  
 Jeffrey, Edward T. (st. s.).  
 Jenkins, Charles O. (st. s.).  
 Jenkins, Georgia D. (sch.).  
 Jennings, Frank (cnl. b.).  
 Jennings, Walter (st. s.).  
 Jennings, Sarah J. (cnl. b.).  
 Jenny, W. Lo Baron (sch.).  
 Jersey Now (st. s.).  
 Jewel, The (ga. w.).  
 Jewell, Herbert S. (barge).  
 Jewell, William H. (ga. s.).  
 Jewett, W. F. (sch.).  
 Jiggs, Munglo (ga. s.).  
 Jo, Betty (ga. s.).  
 Jo, Mary (ga. w.).  
 Joe, Captain (ga. s.).  
 Joe II, Capt. (ga. s.).  
 John, J. B. (st. s.).  
 Joe, Little (ga. s.).  
 John, Long (ga. s.).  
 John, Mary (ga. s.).  
 Johnson, A. B. (ga. s.).  
 Johnson III, C. D. (st. s.).  
 Johnson, E. S. (sch.).  
 Johnson, H. A. (ga. s.).  
 Johnson, S. E. (ga. s.).  
 Johnson, Capt. (ga. s.).  
 Johnson, Esther (st. s.).  
 Johnson, Jennie (ga. s.).  
 Johnson, Joseph (barge).  
 Johnson, Jesse (ga. s.).  
 Johnson, Neil (ga. s.).  
 Johnson, Robert (st. s.).  
 Johnson, Sophia (ga. s.).  
 Johnson, Annie C. (sch.).  
 Johnson, Guy B. (barge).  
 Johnson, James W. (st. s.).  
 Johnson, John D. (ga. s.).  
 Johnson, Lizzie S. (slp.).  
 Johnson, Robert E. (st. s.).  
 Johnson, Sara A. (barge).  
 Johnson, Walter M. (ga. s.).  
 Johnson, Jr., Willie N. (ga. s.).  
 Joliet, City of (st. s.).  
 Jones, B. F. (st. s.).  
 Jones, Jr., B. F. (st. w.).  
 Jones, F. B. (st. w.).  
 Jones, H. B. (ga. s.).  
 Jones, J. N. (st. s.).  
 Jones, K. C. (ga. s.).  
 Jones, Elma W. (ol. s.).  
 Jones, Frank (barge).  
 Jones, Howard (st. s.).  
 Jones, John (ga. s.).  
 Jones, Kate (st. s.).  
 Jones, Paul (ga. s.).  
 Jones, Bradford E. (sch.).  
 Jones, Chester B. (sch.).  
 Jones, Edna M. (ga. s.).  
 Jones, Geo. H. (st. s.).  
 Jones, Harry R. (st. s.).  
 Jones, Stephen R. (st. s.).  
 Jones, Thomas A. (sch.).  
 Jones, Thomas P. (ga. s.).  
 Jones, John Paul (st. s.).  
 Jordan, Henry (cnl. b.).  
 Jordan, Raymond (barge).  
 Jordan, Albert F. (cnl. b.).  
 Jose, Juan (slp.).  
 Jose, Tomas (slp.).  
 Joslin, Paul C. (ga. s.).  
 Jota, La (ga. y.).  
 Joubert, General (ga. s.).  
 Jouett, James E. (ga. s.).  
 Joyce, Chas. G. (sch.).  
 Joyce, Henry L. (st. p.).  
 Joyce, John F. (barge).  
 Joyce, Mary E. (barge).  
 Jubb, Thomas F. (ga. s.).  
 Judge, K. V. (barge).  
 Judlin, Mabel E. (sch.).  
 Juenger, Fred (barge).  
 Juillard, Helen C. (barge).  
 June, Vivian (ga. s.).  
 Jung, Emily (st. s.).  
 Junior, Olcott (ga. s.).  
 Jurado, General Leon (sch.).  
 Justice, Helen G. (ga. s.).  
 Kalamazoo, City of (barge).  
 Kalmbach, Albert C. (ga. s.).  
 Kamm, E. O. (barge).  
 Kane, Emma F. (ga. s.).  
 Kane, Winnie (ga. s.).  
 Kat II, Krazy (ga. s.).  
 Kate, Bonnie (ga. s.).  
 Kate, Mary (ga. s.).  
 Katherine, Ruth (ga. s.).  
 Kathleen, Geneva (sch.).  
 Kathryn, Marie (ga. s.).  
 Kay, James (st. s.).  
 Kea, Mauna (st. s.).  
 Keane, Edward J. (barge).  
 Keane, Thomas F. (barge).  
 Kearns, Tim (barge).  
 Keating, J. J. (barge).  
 Keating, George A. (st. s.).  
 Keegan, Joseph J. (ga. s.).  
 Keeler, Earle A. (barge).  
 Keeler, Elmer A. (st. s.).  
 Keeler, Emma (barge).  
 Keeler, Florence V. (barge).  
 Keeler, Harry A. (barge).  
 Keeler, Isaac H. (ga. s.).  
 Keeler, Kathryn A. (barge).  
 Keeler, Laura M. (st. s.).  
 Keeler, Laura M. (barge).  
 Keeler, Roland G. (st. s.).  
 Keeley, Jr., John (ga. s.).  
 Keene, W. B. (st. s.).  
 Keene, William (sch.).  
 Keeney, T. Y. (ga. w.).  
 Kehoe, Clayton (st. s.).  
 Kehoe, Martin (st. s.).  
 Kehoe No. 3, James J. (ga. s.).  
 Keith, Col. (sc. b.).  
 Kellam, G. W. (barge).  
 Kelleher, T. J. (brg.).  
 Keller, Amy E. (st. s.).  
 Keller, Herbert E. (st. s.).  
 Keller, Irving G. (st. s.).  
 Keller, Milfred (st. s.).  
 Keller, Rosalie (st. s.).  
 Kellers, Frederiek T. (st. s.).  
 Kellers, Irmalta (barge).  
 Kelley, John J. (cnl. b.).  
 Kelley, Phillip F. (st. s.).  
 Kellogg, Frederic R. (st. s.).  
 Kelly, Frances M. (st. s.).  
 Kelly, W. A. (ga. s.).  
 Kelly, W. C. (ga. w.).  
 Kelly, Catharine (barge).  
 Kelly, Edward (cnl. b.).  
 Kelly, Mary F. (st. s.).  
 Kelly, Norinan (barge).  
 Kelly, sr., Thomas (barge).  
 Kelly, Victor (st. s.).  
 Kelly, Charles M. (slp.).  
 Kelly, Frederic W. (barge).  
 Kelly, James J. (barge).  
 Kelly, Wm. J. (st. s.).  
 Kelsor, William (ga. s.).  
 Kemble, S. C. (sch.).  
 Kemp, A. A. (ga. s.).  
 Kemp, E. R. (st. s.).  
 Kendall, Harvey J. (st. s.).  
 Kennard, Clara B. (sch.).  
 Kennedy, Hugh (st. s.).  
 Kennedy, Sarah (sch.).  
 Kennedy, Charles A. (st. s.).  
 Kennedy, Chester A. (ga. s.).  
 Kennedy, Dr. David (st. s.).  
 Kennedy, Emma J. (st. s.).  
 Kennedy, Helen F. (cnl. b.).  
 Kennedy, James P. (barge).  
 Kennedy, John McCartney (st. s.).  
 Kennedy, Mary J. (st. s.).  
 Kennelly, Edmund J. (barge).  
 Kennelly, Ella E. (barge).  
 Kennelly, John V. (barge).  
 Kennelly, Mary A. (barge).  
 Kennelly, Minnie D. (cnl. b.).  
 Kennelly, Robert J. (barge).  
 Kenny, Charles B. (barge).  
 Kenny, Katharine M. (barge).  
 Kenny, Sarah T. (cnl. b.).  
 Kent, A. L. (st. s.).  
 Kentucky, New (ga. s.).  
 Kern, C. (ga. s.).  
 Kern, Daniel (st. s.).  
 Kernan, Joan (ga. s.).  
 Kerr, D. G. (st. s.).  
 Kerr, Peter (st. s.).  
 Kerr, Robert (st. w.).  
 Kerr, Harry W. (barge).  
 Kerr, Lillian E. (sch.).  
 Kerwin, James (scow).  
 Kettner, Bill (ga. s.).  
 Key West, City of (ga. s.).  
 Keys, Hanson H. (st. s.).  
 Kid, Coca Cola (ga. s.).  
 Killam, Charles (st. s.).  
 Killian, Alice (cnl. b.).  
 Killian, Jr., Francis (barge).  
 Killian, Harry (barge).  
 Killian, Leo (barge).  
 Killian, Joseph H. (cnl. b.).  
 Killman, Wm. H. (ga. s.).  
 Kimball, H. A. (ga. w.).  
 Kimball, Jr., Lee (st. s.).  
 Kimball, Annie F. (ga. s.).  
 Kimball, Desha H. (ga. s.).  
 Kinch, Wm. H. (st. s.).  
 King, A. B. (sch.).  
 King, A. B. (barge).  
 King, C. H. (ga. w.).  
 King, Forest (st. s.).  
 King, George (st. s.).  
 King, Governor (st. s.).  
 King, Lena (ga. s.).  
 King, Lucy (ga. s.).  
 King, North (st. s.).  
 King, Northern (ga. s.).  
 King, Ocean (ga. s.).  
 King, Oil (ga. s.).  
 King, Pearl (ga. s.).  
 King, Silver (ga. y.).  
 King, Bertel W. (barge).  
 King, Edna B. (st. s.).  
 King, Elizabeth M. (ga. s.).  
 King, Ethel S. (barge).  
 King, Hazel M. (barge).  
 King, Mary B. (barge).  
 King, Robert M. (barge).  
 King, Salmon (st. s.).  
 King, Storm (ga. s.).  
 King, Willard W. (st. p.).  
 King, Wm. F. (slp.).  
 King, Willis L. (st. s.).  
 Kingman, Major (st. s.).  
 Kingsbury, K. R. (st. s.).  
 Kinner, Robert (ol. w.).  
 Kinney, A. T. (st. s.).  
 Kinney, Theresa (cnl. b.).  
 Kirby, Frank E. (st. p.).  
 Kirby, Thomas H. (sch.).  
 Kirk, S. C. (ga. s.).  
 Kirk, W. A. (st. s.).  
 Kirkham, Geo. K. (st. s.).  
 Kirkpatrick, John C. (st. s.).  
 Kirkwood, Phillip (sch.).  
 Kirwan, G. A. (sch.).  
 Kirwan, Flora (sch.).  
 Kirwan, Lemuel (sch.).  
 Kirwan, James E. (ga. s.).  
 Kirwan, Minnie May (sch.).  
 Kiwanis, Chester (st. s.).  
 Klein, John F. (st. w.).  
 Klinek, Charles H. (sch.).  
 Klinek, George E. (sch.).  
 Kling, John A. (st. s.).  
 Knapp, F. M. (sch.).  
 Knapp, Joseph C. (ga. s.).  
 Knight, Arthur W. (cnl. b.).  
 Knight, Hazel R. (barge).  
 Knight, John K. (ga. w.).  
 Knipe, James N. (st. s.).  
 Knowles, J. W. (sch.).  
 Knox, Gen. (sc. b.).  
 Knox, John (ga. s.).  
 Knox, William F. (sch.).  
 Koehler, K. M. (ga. s.).  
 Koein, Annie K. (ga. s.).  
 Koening, Peter (st. s.).  
 Koerber, Jr., Henry (st. s.).  
 Koerber, Lottie (scow).  
 Kohler, G. A. (sch.).  
 Kohout, J. J. (ga. y.).  
 Kopp, Jacob T. (st. s.).  
 Kraft, C. W. (st. s.).  
 Kraft, James (scow).  
 Kregar, Jennie Flood (sch.).  
 Krieger, Estelle (sch.).  
 Kropp, Wm. D. (st. s.).  
 Krupp, Alfred (sc. b.).  
 Kruse, K. V. (sch.).  
 Kugler, Frank C. (barge).  
 Kuper, Chas. P. (st. s.).  
 Kuppersmith, W. M. (ga. s.).  
 Kurtz, Samuel B. (st. w.).  
 Kurzweg, D. J. (ga. w.).  
 Kyker, J. A. (barge).  
 Labora, Oraet (ga. s.).  
 Ladow, T. O. (sch.).  
 Lafayette, Bessie (ga. s.).  
 Lafontaine, W. C. (cnl. b.).  
 Lafontaine, Helene (cnl. b.).



- Lahmann, sr., W. F. (st. s.).  
 Laird, Hattie C. (slp.).  
 Laird, Jno. H. (ga. s.).  
 Lake, F. H. (ga. s.).  
 Lake, Samuel (sch.).  
 Lake, David R. (ga. s.).  
 Lamb, Clarence M. (st. s.).  
 Lambert, Rosa (sch.).  
 Lambs, The (st. s.).  
 Lamson, Katie C. (ga. s.).  
 Lance, Henry (st. s.).  
 Lancraft, Wm. T. (st. s.).  
 Land, Beulah (sch.).  
 Landry, William (ga. s.).  
 Lane, D. T. (st. w.).  
 Lane, Donna (ga. s.).  
 Lane, Josie (ga. w.).  
 Lane, Sammy (ga. s.).  
 Lane, Franklin K. (st. s.).  
 Lane, George E. (barge).  
 Lane, jr., George E. (ga. s.).  
 Lane, John W. (st. w.).  
 Lang, N. R. (st. w.).  
 Langan, James H. (barge).  
 Langdon, Mary (sch.).  
 Langford, H. F. (ga. s.).  
 Langford, W. G. (ga. s.).  
 Langhammer, J. F. (sch.).  
 Langhammer, Emma (sch.).  
 Langhammer, Ernst (ga. s.).  
 Langlois, J. P. O. (cnl. b.).  
 Lank, William T. (sc. b.).  
 Lankford, Milton S. (ga. s.).  
 Lapland, Star of (shp.).  
 Lark, Lea (barge).  
 Lark, Stephen (ga. s.).  
 Larmore, Ella (sch.).  
 Larsen, I. H. (st. s.).  
 Lass, Salvation (st. s.).  
 Latham, Benjamin W. (ga. s.).  
 Lathrop, J. W. (ga. s.).  
 Latrobe, F. C. (st. s.).  
 Latta, W. J. (st. s.).  
 Lattiner, Geo. E. (st. s.).  
 Laughlin, James (st. s.).  
 Laughlin, Henry A. (st. w.).  
 Laun, A. G. (ga. s.).  
 Laura, Annie (barge).  
 Laura, Reta (ga. s.).  
 La Valle, U. S. (st. s.).  
 Laverty, C. T. (cnl. b.).  
 Laviolette, G. F. (ga. s.).  
 Laway, jr., E. J. (st. s.).  
 Lawrence jr., C. H. (st. s.).  
 Lawrence, Captain (ga. y.).  
 Lawrence, G. N. (st. s.).  
 Lawrence, Cornelius W. (st. s.).  
 Lawrence, Frank (ga. s.).  
 Lawrence, Fred M. (st. s.).  
 Lawrence, John L. (st. s.).  
 Lawrence, John L. (ga. s.).  
 Lawrence, jr., Jos. (ga. s.).  
 Lawrence, Melissa W. (slp.).  
 Lawrence, Thomas H. (sch.).  
 Lawry, Hattie E. (ga. s.).  
 Lawson, A. J. (sch.).  
 Lawson, Dola (ga. s.).  
 Lawson, Nora E. (sch.).  
 Lawson, Sue (ol. s.).  
 Lea, Mauna (ga. y.).  
 Leach, P. F. (sch.).  
 Leach, Margaret (barge).  
 Leach, David E. (barge).  
 Leach, Elizabeth A. (barge).  
 Leach, Lottie M. (sch.).  
 Leaf, Oak (ga. s.).  
 Leah, Hnzal (ga. s.).  
 Leah, Verna (ga. s.).  
 Leaner, Gertrude (sch.).  
 Leary, Edward (sch.).  
 Leary, L. F. (barge).  
 Leary, Rose (barge).  
 Leatherbury, G. W. (sch.).  
 Le Duc, Ernest (st. s.).  
 Lee, Annie (slp.).  
 Lee, Barbara (barge).  
 Lee, Betty (st. s.).  
 Lee, Burton (barge).  
 Lee, Carrie (ga. s.).  
 Lee, Carrie (ga. w.).  
 Lee, Cora (slp.).  
 Lee, Eddle (slp.).  
 Lee, Ella (ga. s.).  
 Lee, Harry (st. w.).  
 Lee, Henry (st. s.).  
 Lee, Isable (ga. s.).  
 Lee, Louis (ga. s.).  
 Lee, Lucy (ga. s.).  
 Lee, Maggie (slp.).  
 Lee, Maggie (ga. s.).  
 Lee, Margaret (ga. s.).  
 Lee, Mary (h. bt.).  
 Lee, Mary (sch.).  
 Lee, Nancy (ga. s.).  
 Lee, Nancy (st. s.).  
 Lee, Nancy (ga. w.).  
 Lee, Polly (ga. y.).  
 Lee, Robert (ga. s.).  
 Lee, Robert E. (st. s.).  
 Lee, Sally (ga. s.).  
 Lee, Virginia (st. s.).  
 Lee, Zelpha (ga. w.).  
 Lee, Ettie A. (sch.).  
 Lee, Helen M. (barge).  
 Lee, Herman H. (barge).  
 Lee, James E. (st. s.).  
 Lee, Kathryn, M. (ga. s.).  
 Lee, Robert E. (ga. p.).  
 Lee, Rob't E. (st. s.).  
 Lee, Rob't E. (ga. s.).  
 Lee, jr., Steelman R. (ga. s.).  
 Leo II, Virginia (ga. y.).  
 Legion, American (st. s.).  
 Lehnars, Carl F. (ga. s.).  
 Leigh, B. W. (ga. s.).  
 Leigh, Eva (ga. s.).  
 Leishear, Wm. (sch.).  
 Lemon, Molly (ga. s.).  
 Lemon, James J. (sch.).  
 Lena, Princess (ga. s.).  
 Lena, Rosa (ga. s.).  
 Lenahan, jr., R. (barge).  
 Lenahan, M. A. (barge).  
 Lenahan, Mae (barge).  
 Lenahan, Sara (barge).  
 Lennen, Hannah (st. s.).  
 Lennig, Fred'k (st. s.).  
 Lenora, Mary (ga. s.).  
 Leon, Jorge Bird (ga. s.).  
 Leon, Jorg Bird Y. (scow).  
 Leona, Nellie (ga. s.).  
 Leonard, J. T. (slp.).  
 Leonard, R. D. (st. s.).  
 Leonard, John (ga. s.).  
 Leonard Agnes C. (sch.).  
 Leonard, Edith L. (slp.).  
 Leonard, George B. (st. s.).  
 Leonard, Mollie E. (slp.).  
 Leonard, Mollie V. (ga. s.).  
 Leonard, Victor M. E. (sch.).  
 Leopold, N. F. (st. s.).  
 Lepper, Billy (st. w.).  
 Leppert, Joe (ga. s.).  
 Leslie, George (scow).  
 Leslie, Hope (ga. s.).  
 Lethbridge, G. W. (barge).  
 Lethbridge, George (barge).  
 Levick No. 8, Crew (barge).  
 Lew, Captain (ga. s.).  
 Lew II, Capt. (ga. s.).  
 Lewis, jr., F. C. (slp.).  
 Lewis, J. B. (st. w.).  
 Lewis, W. R. (ga. s.).  
 Lewis, Ethel (ga. s.).  
 Lewis, Jessie (ga. s.).  
 Lewis, Preston (sch.).  
 Lewis, Alfred J. (ga. s.).  
 Lewis, Amanda F. (sch.).  
 Lewis, Bessie M. (ga. s.).  
 Lewis, George D. (st. s.).  
 Lewis, Goldie I. (sch.).  
 Lewis, James H. (sch.).  
 Lewis, John F. (st. s.).  
 Lewis, Martha M. (ga. s.).  
 Lewis, Mary S. (st. s.).  
 Lewis, Sadie F. (sch.).  
 Lewis, Stella I. (ga. s.).  
 Lewis, William T. (shp.).  
 Libby, W. H. (st. s.).  
 Liberty, Miss (ga. y.).  
 Liberty II, Miss (ga. y.).  
 Liberty, Union (st. s.).  
 Libre, Cuba (barge).  
 Light, J. P. (st. w.).  
 Light, Highland (ga. s.).  
 Light, Northern (st. s.).  
 Light, Northern (ga. s.).  
 Lighthoiser, Edna D. (ga. s.).  
 Lillian, Eva (ga. s.).  
 Lillian, Martha (ga. s.).  
 Lilliston, Estelle T. (ga. s.).  
 Lilly, Ed. J. (st. w.).  
 Limit, The (ga. s.).  
 Limit, The (ga. p.).  
 Limited, The (st. y.).  
 Limited, Virginia (st. s.).  
 Lincoln, Abraham (st. s.).  
 Lincoln, Abraham (ga. s.).  
 Lincoln, Gen'l (st. p.).  
 Lincoln, President (st. s.).  
 Lincoln III, President (ga. s.).  
 Lind, Governor John (st. s.).  
 Linda, Yorba (st. s.).  
 Lindabury Richard V. (st. s.).  
 Lindsey, Daniel (st. w.).  
 Lindsey, Gus (h. bt.).  
 Lindsey, A. L. (ga. s.).  
 Line, Bronx (st. s.).  
 Link, A. and M. (st. s.).  
 Linn, William R. (st. s.).  
 Linthicum, Sweetser (sc. b.).  
 Linthicum, William (sch.).  
 Linthicum, Seth H. (barge).  
 Linton, Robert L. (sch.).  
 Linzeman, Oscar J. (st. s.).  
 Lipton, Sir Thomas J. (sch.).  
 Lister, Charles C. (sch.).  
 Litchfield, William E. (sch.).  
 Little, C. H. (st. s.).  
 Little, Ellen (sch.).  
 Little, Luther (sch.).  
 Little, Alfred F. (barge).  
 Littlefield, Clara M. (sch.).  
 Littlejohn, Arthur J. (barge).  
 Livingstone, W. O. (slp.).  
 Livingstone, William (st. s.).  
 Lloyd, O. S. (ga. s.).  
 Lloyd, Anna (sch.).  
 Lloyd, Hattie (ga. s.).  
 Lloyd, Hattie (st. s.).  
 Loa, Mauna (st. s.).  
 Loa II, Mauna (gay.).  
 Lock, Geo. T. (sc. b.).  
 Lockerman, W. J. (ga. s.).  
 Lockwood, Edna E. (sch.).  
 Lockwood, James Y. (st. w.).  
 Lodge, Deer (st. s.).  
 Loesch, Charles (st. s.).  
 Loft, George W. (el. s.).  
 Logan, Martha (ga. s.).  
 Logan, Jennie G. (ga. s.).  
 Logue, Howard H. (barge).  
 Louis, Annie (ga. s.).  
 Loma, Point (ga. s.).  
 London, New (st. s.).  
 Long, H. W. (st. s.).  
 Long, S. F. (ga. s.).  
 Long, Anna (ga. s.).  
 Long, Geo. S. (scow).  
 Lockerman, C. A. (ga. s.).  
 Loof, Miss (ga. s.).  
 Loomis, Edward E. (st. s.).  
 Loop, F. S. (st. s.).  
 Loop No. 1, J. D. (barge).  
 Lopez, Josephine (sch.).  
 Lopez, jr., Laz (sch.).  
 Loraine, Margaretto (ga. s.).  
 Lord, Mary M. (ga. s.).  
 Lord, Amanda B. (sch.).  
 Lore, Edna M. (ga. s.).  
 Lore, Emma C. (sch.).  
 Lore, Mabel E. (sch.).  
 Lore, Richard D. (ga. s.).  
 Lore, Robert T. (sch.).  
 Lore, William C. (ga. s.).  
 Loring, Hattie (ga. s.).  
 Lorraine, Phyllis (ga. w.).  
 Lota, Juaja (ga. s.).  
 Lotus, New (st. w.).  
 Lou, May (ga. y.).  
 Louise, Anna (ga. s.).  
 Louise, Annie (ga. s.).  
 Louise, Bessie (ga. s.).  
 Louise, Eleanor (ga. s.).  
 Louise, Elsie (ga. s.).  
 Louise, Emma (ga. s.).  
 Louise, Ethel (ga. s.).  
 Louise, Florence (slp.).  
 Louise, Helen (ga. s.).  
 Louise, Helen (ga. y.).  
 Louise, Teddy (ga. s.).  
 Lovatt, Frederick J. (sch.).  
 Lovett, Joshua (st. s.).  
 Lowe, Asa M. (sch.).  
 Lowe, John M. (barge).  
 Lowell, Ernest (ga. s.).  
 Lowery, H. C. (ga. s.).  
 Lowery, W. J. (ga. s.).  
 Lowery, Fanny (sch.).  
 Lowis, Myrtle (sch.).  
 Lowis, Frank L. (sch.).  
 Lowndes, J. Howard (st. s.).  
 Lox IV, Kee (ga. y.).  
 Lubey, John J. (scow).  
 Lucas, Captain A. F. (st. s.).  
 Lucas, Erna M. (ga. s.).  
 Luce, Erwin J. (sch.).  
 Lucido, E. S. (ga. s.).  
 Lucile, Mary (ga. s.).  
 Luck, Lady (ga. s.).  
 Luckenbach, F. J. (st. s.).  
 Luckenbach, J. L. (st. s.).  
 Luckenbach, K. I. (st. s.).  
 Luckenbach, Dorothy (st. s.).  
 Luckenbach, Edward (st. s.).  
 Luckenbach, Florence (st. s.).  
 Luckenbach, Harry (st. s.).  
 Luckenbach, Horace (st. s.).  
 Luckenbach, Katrina (st. s.).  
 Luckenbach, Jacob (st. s.).  
 Luckenbach, Julia (st. s.).  
 Luckenbach, Lena (st. s.).  
 Luckenbach, Lewis (st. s.).  
 Luckenbach, Lillian (st. s.).  
 Luckenbach, Mary (st. s.).  
 Luckenbach, Paul (st. s.).  
 Luckenbach, Robert (st. s.).  
 Luckenbach, Andrea F. (st. s.).  
 Luckenbach, Edgar F. (st. s.).  
 Luckenbach, Walter A. (st. s.).  
 Luckes No. 2, R. H. (scow).  
 Lucas, Natalie (slp.).  
 Ludington, Luzerne (st. a.).  
 Ludlow, General (scow).  
 Ludlow, Henry (ga. s.).  
 Lue, Annie (ga. w.).  
 Luebke, A. W. (st. s.).  
 Lundy, R. C. (ga. s.).  
 Lundy, Frederick (ga. s.).  
 Lunmus, J. N. (ol. s.).  
 Luntz, John (st. s.).  
 Lupton, M. (ga. s.).  
 Lute, Ruth B. (st. s.).  
 Lutz, T. C. (st. s.).  
 Lyerly, Captain (st. w.).  
 Lyerly, Capt. (ga. w.).  
 Lykes, Almeria (st. s.).  
 Lykes, Genevieve (st. s.).  
 Lykes, Stella (st. s.).  
 Lykes, Tillie (st. s.).  
 Lyle, Rowena (ga. p.).  
 Lynch, T. N. (brg.).  
 Lynch, Frank (ga. s.).  
 Lynch, Thomas (st. s.).  
 Lynch, John A. (st. s.).  
 Lynch, Jos. B. (barge).  
 Lynde, Charles W. (ga. s.).  
 Lynno, East (sch.).  
 Lyons, J. Harry (ga. s.).  
 Lyons, John M. (cnl. b.).  
 Lytle, Harry G. (st. s.).  
 Mab, Queen (st. s.).  
 Mab, Queen (sc. y.).  
 Mabel, Hildur (ga. s.).  
 Mac, Merry (gn. y.).  
 Macalester, Charles (st. p.).  
 Macbeth, A. D. (st. s.).  
 MacDonald, J. Gordon (barge).  
 MacDonald, J. R. (barge).

- MacDonald, Margaret (ga. s.).  
 MacDonald, R. W. (sc. b.).  
 Macdowell, Charles H. (sch.).  
 Mace, A. V. (ga. s.).  
 Mace, E. T. (sch.).  
 Mace, W. A. (ol. s.).  
 MacGill, A. D. (st. s.).  
 Machen, L. W. (ga. s.).  
 Mack, Amy R. (barge).  
 Mack, Daniel W. (st. s.).  
 Mackall, Katherine (bkn.).  
 Mackey, George F. (cnl. b.).  
 Mackey, Grace S. (slp.).  
 Mackie, W. S. (sch.).  
 Mackle, Annie (sch.).  
 Macomber, B. F. (st. s.).  
 Macotler, A. D. (st. s.).  
 Madden, Frank H. (ga. s.).  
 Madeleine, M. (ga. s.).  
 Madison, President (st. s.).  
 Madre, Anna (ga. s.).  
 Mae, Ada (slp.).  
 Mae, Anna (barge).  
 Mae, Annie (ga. s.).  
 Mae, Ella (ga. s.).  
 Mae, Emily (ga. s.).  
 Mae, Ida (ga. s.).  
 Mae, Lola (ga. s.).  
 Mae, Natalie (ga. s.).  
 Mae, Phebe (ga. s.).  
 Mae, Una (ga. s.).  
 Mac, Zita (ga. s.).  
 Mago, B. A. (st. s.).  
 Mago, Phillip (st. s.).  
 Magnus, Jos. A. (ga. y.).  
 Maguire, Capt. (ga. s.).  
 Maguire, Maggie E. (sch.).  
 Maguire, Wm. H. (sch.).  
 Maher, May A. (cnl. b.).  
 Maher, Michael J. (barge).  
 Mahoney, W. E. (ol. s.).  
 Mahony, Mary (ga. s.).  
 Maid, Island (st. w.).  
 Maid, Milk (ga. s.).  
 Maid, Niagara (ga. s.).  
 Male, Bertha (ga. s.).  
 Malne, Libby (ga. s.).  
 Major, The (ga. y.).  
 Major, Guy G. (st. s.).  
 Malboro, Rose of (ga. s.).  
 Malden, City of (barge).  
 Maley, Geo. W. (ga. s.).  
 Mallena, Annie (sch.).  
 Mallison, C. H. (ga. s.).  
 Mallory, Henry R. (st. s.).  
 Malone, E. B. (st. s.).  
 Malone, James B. (barge).  
 Maloney, Rose (ga. w.).  
 Maloy, James L. (sc. b.).  
 Mambi, Cayo (st. s.).  
 Manana Pasado (ga. y.).  
 Manec, A. and W. (ga. s.).  
 Manifold, Iva (sch.).  
 Mann, Isaac T. (st. s.).  
 Manning, J. H. (barge).  
 Manning, J. P. (st. s.).  
 Manning, John (ol. s.).  
 Manor, Penn (st. s.).  
 Mansfield, Emily (st. s.).  
 Manta, John R. (sch.).  
 Manta, Phillip P. (ga. s.).  
 Mantell, J. J. (st. s.).  
 Manuel, John S. (st. s.).  
 Manville, John J. (cnl. b.).  
 Marcellous, John (ga. s.).  
 Marchal, C. L. (st. s.).  
 Marchant, Florence E. (ga. s.).  
 Marcy, Edith (sch.).  
 Mardel, Don (ga. y.).  
 Margaret, Mary (ga. s.).  
 Margaretto, Emily (ga. s.).  
 Maria, Carmen (sl. p.).  
 Maria, Ellen (ga. s.).  
 Maria, Josephine (ga. s.).  
 Maria, Sarah (sch.).  
 Marian, Lady (sch.).  
 Marie, C. L. (slp.).  
 Marie, Adele (ga. s.).  
 Marie II, Anna (ga. s.).  
 Marie, Annie (ga. s.).  
 Marle, Ellen (ga. s.).  
 Marie, Emily (st. s.).  
 Marie, Florence (ga. s.).  
 Marie II, Florence (ga. s.).  
 Marie, Frances (ga. s.).  
 Marie, Gladys (sch.).  
 Marie, Helen (ga. s.).  
 Marie, Rose (barge).  
 Marie, Ruby (st. s.).  
 Marina, Casa (ga. s.).  
 Mariner, Steel (st. s.).  
 Marion, Alice (ga. s.).  
 Marion, Ethel (ga. s.).  
 Marion, Helen (ga. s.).  
 Maris, Stella (ga. s.).  
 Markham, Charles H. (st. s.).  
 Markham, Gov. (st. s.).  
 Markle, W. R. (barge).  
 Marks, M. M. (ga. s.).  
 Marle, Alber (ga. s.).  
 Marmet, Otto (st. w.).  
 Marmet, Sallie (st. w.).  
 Marmoney, Patrick (cnl. b.).  
 Marquan, Henry (st. p.).  
 Marran, Martin J. (st. s.).  
 Marrero, L. H. (st. s.).  
 Marsicano, Marina (ga. s.).  
 Marsh, J. D. (ga. s.).  
 Marsh, W. E. (ga. s.).  
 Marshal, Grand (ga. s.).  
 Marshall, A. C. (slp.).  
 Marshall, G. B. (ga. s.).  
 Marshall, J. H. (ga. s.).  
 Marshall, J. M. (ga. s.).  
 Marshall, R. W. (ga. s.).  
 Marshall, Governor (ga. s.).  
 Marshall, Ira (ga. s.).  
 Marshall, Angle L. (ga. s.).  
 Marshall, Chester T. (ga. s.).  
 Marshall, Ellen T. (ga. s.).  
 Marshall, Eva M. (cnl. b.).  
 Marshall, Geo. R. (ga. s.).  
 Marshall, Louise B. (ga. s.).  
 Marshall, Manley D. (cnl. h.).  
 Marshall, Mary A. (ga. s.).  
 Marston, W. H. (sch.).  
 Martin, M. W. (barge).  
 Martin, Billy (sch.).  
 Martin, John (sch.).  
 Martin, Lady (ga. p.).  
 Martin, Michael (ga. s.).  
 Martin, Paul (ga. s.).  
 Martin, Ruth (sch.).  
 Martin, Wm. (sch.).  
 Martin, Winifred (ga. s.).  
 Martin, Anna B. (cnl. h.).  
 Martin, Edward L. (sch.).  
 Martin, Eva M. (ga. s.).  
 Martin, Henry B. (cnl. b.).  
 Martin, Jas. T. (st. s.).  
 Martin, Ruth M. (ga. s.).  
 Martin, Smith K. (sch.).  
 Martindale, Thomas (ga. s.).  
 Martinez, City of (st. w.).  
 Martino, John L. (sch.).  
 Marts, E. W. (st. s.).  
 Maru, Heeia (ga. s.).  
 Marvel, Levin J. (sch.).  
 Marvin, F. H. (ga. s.).  
 Marvin, Minnie (ga. s.).  
 Mary, Boobia (st. s.).  
 Mary, Margaret (ga. y.).  
 Mary, Rose (ga. s.).  
 Maryland, State of (st. s.).  
 Mason, M. A. (ga. s.).  
 Mason, W. G. (st. s.).  
 Mason, W. S. (st. p.).  
 Mason, Thos. (barge).  
 Mason, Charles R. (ga. s.).  
 Mason, Jos. B. (st. s.).  
 Mason, Rollin E. (st. s.).  
 Master, Harbor (ga. y.).  
 Mather, Samuel (st. s.).  
 Mather, William G. (st. s.).  
 Mathes, Hamilton A. (st. s.).  
 Mathews, W. J. (sch.).  
 Mathews, General (st. s.).  
 Mathieson, M. (barge).  
 Matsen, Jessie (ga. s.).  
 Matson, Ella (st. p.).  
 Matthews, Daisy (st. s.).  
 Matthews, James H. (cnl. b.).  
 Mattich, W. F. (st. s.).  
 Mattison, C. A. (st. s.).  
 Matton, R. E. (st. s.).  
 Matton, Edna M. (cnl. b.).  
 Matton, John E. (cnl. b.).  
 Maud, Beulah (ga. s.).  
 Maud, Lady (ga. y.).  
 Maud, Vera (ga. s.).  
 Maurer, Henry (st. s.).  
 Mawr, Bryn (sc. b.).  
 Maxson, W. E. (barge).  
 Maxwell, E. G. (st. s.).  
 Maxwell, Noble (st. s.).  
 May, H. C. (ga. w.).  
 May, Ada (slp.).  
 May, Ada (ga. s.).  
 May, Ada (ga. s.).  
 May, Addie (ga. s.).  
 May, Admiral (ga. s.).  
 May, Alice (st. w.).  
 May, Alice (ga. s.).  
 May, Alice (ga. s.).  
 May, Alma (ga. s.).  
 May, Anna (ga. s.).  
 May, Annie (sch.).  
 May, Annie (ga. s.).  
 May, Bertha (sch.).  
 May, Bessie (ga. s.).  
 May, Betty (sch.).  
 May, Birdie (sch.).  
 May, Carrie (sch.).  
 May, Celesta (ga. y.).  
 May, Clara (ga. s.).  
 May, Dola (ga. s.).  
 May, Dorothy (barge).  
 May, Edith (barge).  
 May, Edith (ga. s.).  
 May, Edna (sch.).  
 May, Edward (bkn.).  
 May, Eleanor (ga. s.).  
 May, Elinor (ga. s.).  
 May, Ellen (ga. s.).  
 May, Elsie (slp.).  
 May, Elsie (ga. s.).  
 May, Emily (ga. s.).  
 May, Emma (slp.).  
 May, Emma (ga. s.).  
 May, Ethel (ga. y.).  
 May, Ethel (ga. s.).  
 May, Etta (ga. s.).  
 May, Etta (st. s.).  
 May, Eva (ga. s.).  
 May, Eva (st. s.).  
 May, Fannie (ga. s.).  
 May, Flossie (ga. s.).  
 May, Geneva (slp.).  
 May, Grace (sch.).  
 May, Hazel (ga. s.).  
 May, Helen (ga. s.).  
 May, Ida (ga. y.).  
 May, Ida (ol. s.).  
 May, Ida (slp.).  
 May, Ida (sch.).  
 May, Ida (st. w.).  
 May, Jessie (ga. s.).  
 May, Jessie (ga. s.).  
 May, Julia (ga. s.).  
 May, Katherine (sch.).  
 May, Katie (sch.).  
 May, Lady (ga. y.).  
 May, Lady (ga. s.).  
 May, Laura (ga. s.).  
 May, Lella (barge).  
 May, Lena (slp.).  
 May, Lena (ga. s.).  
 May, Leola (ga. s.).  
 May, Lessie (ga. s.).  
 May, Lilly (slp.).  
 May, Lizzie (ga. s.).  
 May, Lottie (ga. s.).  
 May, Lucy (sch.).  
 May, Lura (ga. s.).  
 May, Maggie (ga. s.).  
 May, Maggie (st. w.).  
 May, Martha (ga. s.).  
 May, Mattie (ga. s.).  
 May, Mildred (sch.).  
 May, Minnie (ga. s.).  
 May, Minnie (ga. s.).  
 May, Minnie (ga. s.).  
 May, Myrtle (ga. s.).  
 May, Nettie (ga. s.).  
 May, Patty (ga. s.).  
 May, Reba (ga. s.).  
 May, Reta (ga. s.).  
 May, Ruby (ga. s.).  
 May, Samuel L. (st. s.).  
 May, Susan (slp.).  
 May, Virginia (ga. w.).  
 May, John F. (st. s.).  
 Mayer, Oscar F. (st. s.).  
 Mayers, Joseph F. (barge).  
 Mayhew, Fred C. (ga. s.).  
 Maynard, Mary G. (sch.).  
 Mayne, Virginia D. (slp.).  
 Maytham, Thomas (st. s.).  
 Mazzini, Jos (ga. s.).  
 McAdow, P. W. (ga. s.).  
 McAllister (st. s.).  
 McAllister, D. F. (st. s.).  
 McAllister, J. P. (st. s.).  
 McAllister, W. H. (st. s.).  
 McAllister, Daniel (st. s.).  
 McAllister, James S. (barge).  
 McAllister, John E. (st. s.).  
 McAllister, Mary H. (barge).  
 McAndrew, Thomas (barge).  
 McAndrew, Jane E. (cnl. b.).  
 McAteer, John (ga. s.).  
 McAvoy, Frank and Helen (st. s.).  
 McCaffrey, J. (sch.).  
 McCaffrey, G. P. (barge).  
 McCaffrey, M. J. (barge).  
 McCaffrey, Charles A. (st. s.).  
 McCaffrey, Charles A. (barge).  
 McCaffrey, George F. (st. s.).  
 McCann, Freddie (barge).  
 McCann, Junior (barge).  
 McCarran, Daniel (st. s.).  
 McCarthy, Jerry (st. s.).  
 McCarthy, John (barge).  
 McCauley, Wm. F. (st. s.).  
 McCaulley, E. V. (st. s.).  
 McClain, J. O. (ga. w.).  
 McClain, Rebecca T. (barge).  
 McClean, Carrie E. (ga. s.).  
 McClellan, Gen'l (st. s.).  
 McClellan, George B. (st. s.).  
 McClintock, Robert (sch.).  
 McClun, Jack (st. s.).  
 McColl, Helen (ga. s.).  
 McConnell, Mary (ga. s.).  
 McCooey, John H. (st. s.).  
 McCormack, E. J. (st. s.).  
 McCormack, James (scow).  
 McCormick, Charles R. (st. s.).  
 McCormick, Hamlin F. (st. s.).  
 McCullough, Margaret (barge).  
 McCourt, W. J. (cnl. b.).  
 McCourt, Edith (barge).  
 McCoy, Dan (scow).  
 McCracken, John (st. s.).  
 McCready, George S. (sch.).  
 McCue, Anthony (barge).  
 McCulloch, W. B. (st. s.).  
 McDonagh, M. P. (ga. s.).  
 McDonald, D. (ga. s.).  
 McDonald, G. (st. s.).  
 McDonald, J. J. (barge).  
 McDonald, Andrew (sc. b.).  
 McDonald, Joe (ga. w.).  
 McDonald, John (barge).  
 McDonald, John A. (barge).  
 McDonald, Wallace A. (sch.).  
 McDonald, Wm. V. (ga. s.).  
 McDonald, Francis J. (sch.).  
 McDonald Engine 44, August J. (st. s.).  
 McDonough, James (st. s.).  
 McDougall, Alexander (st. s.).  
 McElroy, Daniel (st. s.).  
 McFarlane, A. (barge).  
 McGaffee, Mary (brg.).  
 McGaughy, J. S. (sc. b.).  
 McGean, W. H. (st. s.).  
 McGee, James (st. s.).  
 McGee, W. H. (ga. s.).

- McGill, Edward T. (cnl. b.).  
McGinnis, Harry (ga. s.).  
McGonagle, William A. (st. s.).  
McGovern, Helen (ga. s.).  
McGrath, J. J. (ga. s.).  
McGregor, Clara (cnl. b.).  
McGuire, Elizabeth (barge).  
McGuire, James F. (barge).  
McGuirl, May (st. s.).  
McGuirl, Patrick (st. s.).  
McGuirl, Elizabeth T. (st. s.).  
McGuirl, James P. (st. s.).  
McGuirl, Robert J. (st. s.).  
McIlvalne, Helen (barge).  
McIntosh, H. P. (st. s.).  
McIntosh, W. A. (ga. s.).  
McKay, Donald (st. s.).  
McKee, Jr., C. H. (cnl. b.).  
McKee, J. S. (ga. p.).  
McKeever, jr., Edward J. (st. s.).  
McKeever, jr., Stephen W. (st. s.).  
McKelvy, F. G. (barge).  
McKelvy, David (st. s.).  
McKenna, Edward (barge).  
McKenna, Jas. A. (st. s.).  
McKenna, Jas. F. (ga. s.).  
McKenna, Mary P. (st. s.).  
McKenney, William A. (st. s.).  
McKenzie, Margarite (ga. s.).  
McKerehey, John M. (st. s.).  
McKinley, Major (st. s.).  
McKinley, President (st. s.).  
McKinley, William (slp.).  
McKinney, Price (st. s.).  
McKnight, Edna M. (sch.).  
McLain, Martha E. (ga. s.).  
McLean, John H. (st. s.).  
McLeod, C. (ga. s.).  
McLoon, Adelle (ga. s.).  
McLoon, Louise (ga. s.).  
McLoon, Marion (ga. s.).  
McLoon, Pauline (ga. s.).  
McLouth, Pelree (st. s.).  
McMain, Eleanor E. (ga. s.).  
McMillen, Charles R. (cnl. b.).  
McMullen M. (barge).  
McMullen, O. (ga. s.).  
McMullen, Arthur (cnl. b.).  
McMullen, Thos. (cnl. b.).  
McNally, Esther (cnl. b.).  
McNally, Celestine (barge).  
McNally, Clare (barge).  
McNally, Mildred (barge).  
McNally, Mildred (st. s.).  
McNally, Rita (barge).  
McNally, Thomas (barge).  
McNally, Vincent (barge).  
McNally, Agnes A. (barge).  
McNally, Charles E. (barge).  
McNally, Francis G. (barge).  
McNally, Hannah (barge).  
McNally, James J. (st. s.).  
McNally, jr., James J. (barge).  
McNally, John H. (barge).  
McNally, Mary C. (st. s.).  
McNally, Mary C. (barge).  
McNally, Raymond T. (barge).  
McNally, Thomas J. (cnl. b.).  
McNaughton, James (st. s.).  
McNeal, G. H. (st. s.).  
McNeal, Thomas C. (ga. s.).  
McNeale, Donald M. (ga. s.).  
McNeill, jr., Archibald (barge).  
McNeill, Charles (st. s.).  
McNeill, Rose (st. s.).  
McQueen, Gertrude S. (barge).  
McQuisten, Josephine A. (sch.).  
McVee, Charles (st. s.).  
McWilliams, Chal. (st. s.).  
McWilliams, Clara (st. s.).  
McWilliams, Daisy (st. s.).  
McWilliams, James (st. s.).  
McWilliams, Sarah (barge).  
McWilliams, Owen J. (st. s.).  
Mead, E. F. (ga. s.).  
Mead, Edwin H. (st. s.).  
Mead, Walter F. (st. s.).  
Meaney, Clifford (barge).  
Mears, Carrie (slp.).  
Mears, Edith M. (st. s.).  
Mears, Madeline F. (ga. s.).  
Mears, Madaline F. (sch.).  
Medill, Joseph (st. s.).  
Meek, J. H. (ga. s.).  
Meekins, D. R. (ga. s.).  
Meekins, George H. (sch.).  
Meerwald, Martha (ga. s.).  
Meigs, General (st. s.).  
Meister, C. A. (ga. s.).  
Melba, Gladys (slp.).  
Melbourne, Esther (sch.).  
Melndium, H. A. (st. s.).  
Mellen, G. K. (barge).  
Mengel, Lieut. Sam (sch.).  
Mercereau, W. L. (st. s.).  
Merchunt, American (st. s.).  
Meredith, R. A. (slp.).  
Merrell, A. F. (st. s.).  
Merrill, Mariana (ga. w.).  
Merrill, Nina R. (ga. w.).  
Merritt, I. J. (st. s.).  
Merry, Arthur H. (barge).  
Meseck, Carrie T. (st. s.).  
Meseck, John A. (st. s.).  
Meseck, Joseph (st. s.).  
Meseck, Edward F. (st. s.).  
Meseck, Margaret L. (st. s.).  
Meseck, Mary E. (st. s.).  
Meseck, Thos. A. (st. s.).  
Meseck, Walter L. (st. s.).  
Meseck, William F. (st. s.).  
Meseck, Wm. F. (st. s.).  
Meservey, Irene E. (sch.).  
Mesick, Belle F. (barge).  
Messick, W. L. (st. s.).  
Mestier, Josephine (sch.).  
Meta, Nellie (ga. s.).  
Metzgar, Peter (ga. s.).  
Meyer, sr., F. J. (st. s.).  
Meyer, W. H. (st. s.).  
Meyer, Albert (sch.).  
Meyer, Aubrey E. (cnl. b.).  
Meyer, Canton (ga. s.).  
Meyer, David C. (st. s.).  
Meyer, Ernest H. (st. s.).  
Meyer, Henry A. (st. s.).  
Meyer, John E. (st. s.).  
Michael, Wm. H. (sch.).  
Michigan, Third (st. s.).  
Middleton, Lydia (sch.).  
Mildred, Mary (ga. s.).  
Mildred, Ruth (ga. s.).  
Miles, B. P. (sch.).  
Miles, R. L. (slp.).  
Miles, Louise (ga. s.).  
Miles, G. Frank (ga. s.).  
Millard, E. M. (st. s.).  
Millard, Thomas C. (st. s.).  
Miller, W. S. (st. s.).  
Miller, C. D. S. (barge).  
Miller, Dusty (ga. y.).  
Miller, John (st. s.).  
Miller, Lew (ga. s.).  
Miller, jr., Theodoro (barge).  
Miller, Vests (ga. s.).  
Miller, Charles J. (st. w.).  
Miller, Eliza A. (ga. s.).  
Miller, Elizabeth M. (barge).  
Miller, Helen A. (cnl. b.).  
Miller, Jennie (barge).  
Miller, Julius (st. s.).  
Miller, Leonard B. (st. s.).  
Miller, Rosecoe S. (ga. s.).  
Miller, William B. (st. s.).  
Millet, Gladys (ga. s.).  
Mills, D. O. (st. s.).  
Mills, N. B. (scow).  
Mills, W. W. (st. s.).  
Mills, Addie (sch.).  
Mills, Annie (sch.).  
Mills, Aroma (st. s.).  
Mills, Clark (st. s.).  
Mills, Edward (ga. s.).  
Mills, Leland (ga. s.).  
Mills, Zopher (st. s.).  
Mills, Alden A. (st. s.).  
Mills, Henry P. (st. s.).  
Mills, John L. (ga. s.).  
Mills, Lena S. (slp.).  
Mills, Maud V. (slp.).  
Mills, A. Ernest (sch.).  
Milner, H. C. (ga. w.).  
Minch, B. H. (ga. s.).  
Minch, Philip (st. s.).  
Minch, Anna C. (st. s.).  
Mine, Mate O. (ga. y.).  
Miner, J. L. (st. s.).  
Miner, Franc (sch.).  
Miner, Phebe (cnl. b.).  
Minerva, Mary (ga. s.).  
Minaock, Thomas (ga. s.).  
Minor, G. A. (st. s.).  
Minor, G. H. (st. s.).  
Minsinger, C. (st. w.).  
Mist, The (ga. s.).  
Mister, Amy (slp.).  
Mister, Mamie (slp.).  
Mister, Fulton T. (slp.).  
Mitchel, John Purroy (st. s.).  
Mitchell, J. K. (sch.).  
Mitchell, W. C. (st. p.).  
Mitchell, Clarence B. (st. s.).  
Mitchell, Hazel (barge).  
Mitchell, Maggie (ga. s.).  
Mitchell, Minnie (ga. s.).  
Mitchell, Pentecost (st. s.).  
Mitchell, Samuel (st. s.).  
Mitchell, Annie B. (sch.).  
Mitchell, Nettie K. (ga. s.).  
Mixit, Miss (ga. y.).  
Moffett, J. A. (st. s.).  
Moger, Minnie L. (ga. s.).  
Moiles, Annie (st. s.).  
Mo, Hl. (ga. w.).  
Mold, Wheeling (st. s.).  
Moll, Clifford F. (st. s.).  
Moller, Maud (ga. s.).  
Monk, Loretta (barge).  
Monk, Thomas (barge).  
Monk, John T. (barge).  
Monk, Mary A. (cnl. b.).  
Monroe, James (ga. s.).  
Monroe, President (st. s.).  
Montana, Wheatland (st. s.).  
Moody, W. J. (st. s.).  
Moody, William H. (st. s.).  
Mooney, James J. (cnl. b.).  
Moonlight, Edwards (barge).  
Moore, C. H. (st. s.).  
Moore, E. E. (ga. s.).  
Moore, J. P. (ga. s.).  
Moore, J. T. (ga. s.).  
Moore, S. E. (ga. s.).  
Moore, W. E. (ga. s.).  
Moore, W. O. (ga. s.).  
Moore, Alice (sch.).  
Moore, Annie (ga. s.).  
Moore, Billy (ga. s.).  
Moore, Carrie (sch.).  
Moore, Colonel (barge).  
Moore, Dinty (sc. b.).  
Moore, Geneva (ga. s.).  
Moore, Ruby (ga. s.).  
Moore, Cora E. (sch.).  
Moore, Hazel D. (ga. s.).  
Moore, Howard C. (st. s.).  
Moore, Ida E. (sch.).  
Moore, Jennie F. (ga. s.).  
Moore, Mary E. (st. s.).  
Moore, Thomas W. (sch.).  
Moore, J. Hampton (st. s.).  
Moore, John R. P. (sch.).  
Moore, Margaret and F. (sch.).  
Moran, R. J. (st. s.).  
Moran, Agnes A. (st. s.).  
Moran, Alice M. (st. s.).  
Moran, Claire A. (st. s.).  
Moran, Edmond J. (st. s.).  
Moran, Eugene F. (st. s.).  
Moran, Eugenia M. (ga. s.).  
Moran, Helen B. (st. s.).  
Moran, Joseph F. (st. s.).  
Moran, Julia C. (st. s.).  
Moran, Margaret A. (st. s.).  
Moran, Marlon (st. s.).  
Moran, Susan A. (st. s.).  
Moran, Thomas E. (st. s.).  
Moran No. 1, D. J. (scow).  
Moravian, The (ga. s.).  
Moreau, Joseph H. (cnl. b.).  
Morehead, Catherine (ga. y.).  
Morehead, John M. (ga. s.).  
Morehead, Mary G. (ga. s.).  
Moren, James (st. w.).  
Morey, Maude M. (sch.).  
Morey, Frank A. (sch.).  
Morgan, H. S. (ga. s.).  
Morgan, Jr., J. P. (st. s.).  
Morgan, Elisha (ga. s.).  
Morgan, James (ga. s.).  
Morgan, Charles W. (bk.).  
Morgan, J. Pierpont (st. s.).  
Marovlich, Mato (ga. s.).  
Morrill, Danile J. (st. s.).  
Morrill, Calista D. (ga. s.).  
Morris, Mount (st. s.).  
Morris, Melvin (ga. s.).  
Morrisey, John (Ol. s.).  
Morrison, John Chester (st. s.).  
Morrisey, Mary T. (barge).  
Morrow, Joe S. (st. s.).  
Morse, H. F. (st. s.).  
Morse, J. T. (st. p.).  
Morse, Fairbanks (ga. s.).  
Morse, Clemenco C. (st. s.).  
Morse, Jay C. (st. s.).  
Morse, Llewellyn J. (shp.).  
Morse, Maude B. (ga. s.).  
Morse, Samuel F. B. (st. s.).  
Morse, Wilbur A. (ga. s.).  
Morse, William A. (ga. s.).  
Morton, Bertha L. (ga. s.).  
Morton, Richard F. (st. s.).  
Moser, Dr. Geo. J. (st. s.).  
Mosquita, Mary P. (ga. s.).  
Mosso, Eva M. (cnl. b.).  
Mott, Geo. H. (ga. s.).  
Mould, H. D. (st. s.).  
Moulton, Rebecca J. (sch.).  
Muggah, J. P. (ga. w.).  
Muir, W. L. (ga. s.).  
Muir, Buel (ga. s.).  
Muir, Edith (ga. s.).  
Muir, Edith (sch.).  
Muir, Flossy M. (ga. s.).  
Muir, William T. (ga. s.).  
Muiry, Thomas M. (st. s.).  
Mulford, D. P. (ga. s.).  
Mulford, Ephraim (sch.).  
Mulford, Hannah (ga. s.).  
Mulford, Olive (ga. s.).  
Mulford, Albert G. (sch.).  
Mulford, Sarah M. (ga. s.).  
Mulkey, F. W. (ol. s.).  
Mullen, Edward (cnl. b.).  
Mullen, John (cnl. b.).  
Mullen, John (st. s.).  
Mullen, Martin (st. s.).  
Muller, William (brg.).  
Mullin, T. H. (barge).  
Mullins, Mary R. (ga. s.).  
Mulqueen, jr., D. J. (barge).  
Mulqueen, Thos. Edison (barge).  
Mulvey, James (ga. s.).  
Munroe, J. A. (st. p.).  
Munroe, Frank (ga. s.).  
Munroe, James (sch.).  
Munson, H. D. (st. w.).  
Munson, Walter D. (st. s.).  
Murley, Martha E. (ga. s.).  
Murphy, Anna (barge).  
Murphy, Annie (cnl. b.).  
Murphy, Felix (barge).  
Murphy, Nicholas (barge).  
Murphy, Fred A. (barge).  
Murphy, James A. (scow).  
Murphy, Marlon B. (barge).  
Murphy, Rose (st. s.).  
Murphy, Simon J. (st. s.).  
Murphy, Thomas F. (barge).  
Murphy, Hon. Thomas (cnl.).  
Murphy, Walter C. (st. s.).  
Murray, B. A. (barge).  
Murray, Admiral (barge).

- Murray, Billy (st. s.).  
 Murray, Catherine (barge).  
 Murray, Dudley (barge).  
 Murray, Edna (barge).  
 Murray, Elizabeth (barge).  
 Murray, Eretha (slp.).  
 Murray, General (barge).  
 Murray, Joseph (sch.).  
 Murray, Katie (barge).  
 Murray, Lieut. (barge).  
 Murray, Major (barge).  
 Murray, Margaret (barge).  
 Murray, Marlon (enl. b.).  
 Murray, Agnes R. (barge).  
 Murray, Alfred J. (st. s.).  
 Murray, Anna E. (enl. b.).  
 Murray, Emma L. (barge).  
 Murray, George G. (barge).  
 Murray, Helen F. (enl. b.).  
 Murray, James A. (barge).  
 Murray, James J. (ga. s.).  
 Murray, John H. (enl. b.).  
 Murray, Mame A. (barge).  
 Murray, Mary K. (barge).  
 Murray, Matie E. (barge).  
 Murray, Maud B. (sch.).  
 Murray, Nellie (barge).  
 Murray, Oscar (st. s.).  
 Murray, William B. (st. s.).  
 Murrow, J. S. (ga. s.).  
 Myers, Frank W. (barge).  
 Myers, John R. (enl. b.).  
 Myers, John S. (sch.).  
 Myers, Maggie S. (ga. s.).  
 Mylott, George L. (scow).  
 Myrtle, Ella (ga. s.).  
 Naples, City of (ga. s.).  
 Narup, Louise (ga. s.).  
 Nasmyth, James (sc. b.).  
 Nauvoo, City of (st. w.).  
 Navagh, John (st. s.).  
 Navigator, Steel (st. s.).  
 Naylor, A. D. (barge).  
 Neal, L. G. (st. w.).  
 Neal, Anna W. (ga. s.).  
 Neal, A. Victor (sch.).  
 Nealer, Mary E. (enl. b.).  
 Nealy, Michael A. (brg.).  
 Neare, Cal. J. (st. w.).  
 Nebraska, Capital of (st. s.).  
 Neek, Hough's (st. s.).  
 Necklace, Pearl (ga. y.).  
 Ncedham, Mary R. (enl. b.).  
 Neff, Sidney O. (st. s.).  
 Neilson, James B. (st. s.).  
 Nell, Elsie (st. s.).  
 Nelson, Arlyn (ga. s.).  
 Nelson, Charles (sch.).  
 Nelson, Evelyn (ga. s.).  
 Nelson, Mabel (ga. s.).  
 Nelson, Metha (sch.).  
 Nessen, N. J. (st. s.).  
 Nettleton, A. E. (st. s.).  
 Nettleton, Jane (st. s.).  
 Neuvo, Ann (sl. p.).  
 Neville, James (scow).  
 Neville, James M. (enl. b.).  
 Newark Bay, U. S. E. F. C. (st. s.).  
 New Bern, City of (st. s.).  
 Newburgh, City of (st. p.).  
 Newcomb, A. B. (ga. s.).  
 Newcomb, Geneva (sch.).  
 Newcomb, Anna M. (ga. s.).  
 Newcomb, Rebecca M. (ga. s.).  
 Newcomb, Robert C. (enl. b.).  
 Newcomb, Ida (ga. s.).  
 Newell, Hannah E. (barge).  
 New Era, The (st. w.).  
 Newhouse, Oscar (ga. s.).  
 Newkirk, H. H. (st. s.).  
 Newman, T. F. (barge).  
 Newman, Henry B. (barge).  
 New Orleans, City of (ga. s.).  
 Newsom, James E. (sch.).  
 Newton, General (st. s.).  
 New York, State of (st. s.).  
 New Yorker, The (st. s.).  
 Nichols, F. T. (ga. w.).  
 Nichols, Carrie (st. s.).  
 Nichols, Anthony D. (sch.).  
 Nichols, John (st. s.).  
 Nicholson, A. M. (sch.).  
 Nicholson, Admiral (st. s.).  
 Nichos, H. S. (st. s.).  
 Nickelson, H. C. (sch.).  
 Nickerson, Angella B. (st. s.).  
 Niekerson, Sadie A. (ga. s.).  
 Nido, El. (ga. s.).  
 Ni, Eldora (ga. s.).  
 Nielson, E. (ga. s.).  
 Niente, Far (ga. s.).  
 Nleukirk, James P. (ga. s.).  
 Nisbet, D. A. (st. w.).  
 Niven, Alan T. (ga. s.).  
 Nixon, Annie M. (ga. s.).  
 Nixon, James H. (ga. s.).  
 Noble, Robert H. (st. w.).  
 Nooney, Robert B. (ga. s.).  
 Norfolk, City of (st. s.).  
 Norman, M. E. (st. s.).  
 Norman, Stanley (slp.).  
 Norman, Wm. (st. w.).  
 Norman, Chas. R. (st. s.).  
 Norris, Alice B. (sc. b.).  
 Norris, John B. (sch.).  
 Norris, Helen Louise (ga. s.).  
 North, Lovenia (sch.).  
 North, Minnie M. (barge).  
 North, Nodie (slp.).  
 Northam, Florence (sch.).  
 Northam, Emily F. (sch.).  
 Northrop, Sarah E. (enl. b.).  
 Norton, David Z. (st. s.).  
 Nottingham, Wm. (sch.).  
 Nottingham, William (st. s.).  
 Nowlin, Anita (barge).  
 Noyes, Jessie G. (sch.).  
 Noyes, Sally Persis (sch.).  
 Noyes, Walter D. (st. s.).  
 Nugent, Kathryn E. (st. w.).  
 Nunan, Angeline C. (ga. s.).  
 Nunan, Sadie M. (ga. s.).  
 Nunan, Elizabeth W. (ga. s.).  
 Nunan, Richard J. (ga. s.).  
 Nutter, Melvin D. (ga. s.).  
 Nye, Bill (sch.).  
 Oades, John (barge).  
 Oak, Blue (barge).  
 Oaks, Fair (st. s.).  
 O'Boyle, Anna (barge).  
 O'Boyle, Rose (barge).  
 O'Boyle, Anthony (st. s.).  
 O'Boyle, Edward (barge).  
 O'Boyle, Loretto (barge).  
 O'Boyle, Neal (barge).  
 O'Boyle, Nellie (barge).  
 O'Boyle, Terence (barge).  
 O'Boyle, Theresa (barge).  
 O'Boyle, James A. (barge).  
 O'Boyle, Jerry E. (barge).  
 O'Boyle, Joseph F. (barge).  
 O'Brien, Burton (ga. s.).  
 O'Brien, Henry (st. s.).  
 O'Brien, Hugh (st. s.).  
 O'Brien, Thomas (barge).  
 O'Brien, Andrew J. (barge).  
 O'Brien, Joseph J. (st. s.).  
 O'Brien, Katie M. (barge).  
 O'Brien, Thos. F. (st. s.).  
 O'Brien, J. Ed (ga. s.).  
 O'Brien, Harold F. (st. s.).  
 Ocala, City of (ga. s.).  
 Ockers, Adella (ga. s.).  
 Ockers, Jacob (ga. s.).  
 Ockers, Jennie (ga. s.).  
 Ockers, Lue (ga. s.).  
 O'Connor, Augustino (barge).  
 O'Connor, Charles L. (st. s.).  
 O'Connor, Charles R. (barge).  
 O'Connor, Mary A. (enl. b.).  
 O'Day, Daniel (enl. b.).  
 O'Day, James E. (enl. b.).  
 Odell, Benjamin B. (st. s.).  
 Odell, Bernice A. (ga. s.).  
 O'Donnell, M. J. (barge).  
 O'Donnell, N. A. (barge).  
 O'Donnell, Hugh (ga. s.).  
 O'Donnell, James (barge).  
 O'Donnell, Joseph (barge).  
 O'Donnell, Hugh (barge).  
 O'Donohur, Joseph J. (st. p.).  
 Ogden, Jeremiah N. (ga. s.).  
 Oglesbay, E. W. (st. s.).  
 O'Hara, Mary E. (ga. s.).  
 O'Lantern, Jack (st. s.).  
 O'Leary, J. (barge).  
 Olcott, W. J. (st. s.).  
 Olcott, William J. (st. s.).  
 Oles, J. G. (ga. w.).  
 Oliver, William (sch.).  
 Oliver, Flora L. (ga. s.).  
 Oliver, Mary J. (enl. b.).  
 Oliver, Thomas E. (ga. s.).  
 Olsen, Irving (ga. s.).  
 Olsen, Marie (st. s.).  
 Olsen, Marion (st. s.).  
 Olsen, Margaret (st. s.).  
 Olson, Florence (st. s.).  
 Olson, George L. (st. s.).  
 Olson, Whitney (st. s.).  
 Olwina, A. H. (sc. b.).  
 Omaha, City of (st. s.).  
 O'Mist, Maid (ga. s.).  
 O'Neil, J. E. (st. s.).  
 O'Neil, Martha (barge).  
 O'Neil, Peggy (ga. s.).  
 O'Neil, James & John (enl. b.).  
 O'Neil, Marion (enl. b.).  
 O'Neil, Sarah (ga. s.).  
 O'Neill, Sarah T. (barge).  
 Ora, Kla (h. ht.).  
 Orem, Hugh S. (sch.).  
 O'Riorden, Eleanor (st. s.).  
 O'Riorden, Mary (st. s.).  
 Orleans, New (st. s.).  
 Orleans, New (st. w.).  
 Orr, Arthur (st. s.).  
 Orr, John H. (ga. s.).  
 Orr, Katherine E. (enl. b.).  
 Osborn, Frank C. (st. s.).  
 Osborne, A. W. (st. s.).  
 Oscar, Clifford (slp.).  
 Osier, Emma S. (ga. s.).  
 Osier, Willard K. (ga. s.).  
 Ostrom, L. V. (ga. s.).  
 O'Sullivan, Dan (st. s.).  
 O'Sullivan, Jim (st. w.).  
 O'Sullivan, Joe (st. w.).  
 O'Sullivan, Julia (st. w.).  
 Oswell, Lula (ga. w.).  
 Otis, James (st. s.).  
 Otis, John (st. s.).  
 Otto, Annie (ga. s.).  
 Owen, Geo. B. (sch.).  
 Owl, Night (ga. y.).  
 Owl, The (ga. s.).  
 Oyster, Native (ga. s.).  
 Ozark, Miss (ga. s.).  
 Paekard, Benj. F. (slp.).  
 Page, A. L. (st. s.).  
 Page, Polly (ga. s.).  
 Page II, Polly (ga. s.).  
 Page, Sadie (sch.).  
 Page, George S. (ga. s.).  
 Page, Marion W. (sch.).  
 Page, William N. (st. s.).  
 Page, Camilla May (sch.).  
 Pahlow, Louis (st. s.).  
 Paine, William A. (st. s.).  
 Paisley, Robert J. (st. s.).  
 Paladini, Achille (ga. s.).  
 Palm, Royal (st. s.).  
 Palma, Estrada (st. s.).  
 Palmer, Nina (ga. s.).  
 Palmer, Robert (ga. s.).  
 Palmer, Theodore (sc. b.).  
 Palmer, Thos. (barge).  
 Palmer, Virginia (sc. b.).  
 Palmer, Chura A. (ga. s.).  
 Palmer, William P. (st. s.).  
 Palms, City, of (Ol. s.).  
 Palumbo, Ralph J. (st. s.).  
 Pan, Peter (ga. s.).  
 Panton, William (sch.).  
 Pargny, Eugeno W. (st. s.).  
 Park, National (ga. s.).  
 Park, Rockaway (st. s.).  
 Park No. 1, Lincoln (st. s.).  
 Parker, Capt. E. P. (ga. s.).  
 Parker, Herbert (ga. s.).  
 Parker, Marjorie (ga. s.).  
 Parker, Abel W. (sch.).  
 Parker, Geo. W. (st. s.).  
 Parker, Isabelle (ol. s.).  
 Parker, John W. (ga. s.).  
 Parker, Lillie R. (slp.).  
 Parker, Rhoda M. (slp.).  
 Parker, William T. (sch.).  
 Parkhill, Edward W. (enl. b.).  
 Parkhurst, Wm. L. (st. s.).  
 Parks, A. E. (ga. s.).  
 Parks, C. A. (slp.).  
 Parks, E. J. (ga. s.).  
 Parks, J. T. (ga. s.).  
 Parks, O. E. (st. s.).  
 Parks, R. E. (ol. s.).  
 Parks, S. K. (ga. s.).  
 Parks, Albert (slp.).  
 Parks, Annie P. (ga. s.).  
 Parks, Harvey A. (slp.).  
 Parks, Sadie M. (ga. s.).  
 Parks, Co. No. 3, E. D. (barge).  
 Parmelee, C. D. (st. s.).  
 Parmelee, J. W. (st. s.).  
 Parnell, Fannie (ga. s.).  
 Parrott, Joseph R. (st. s.).  
 Parsons, L. S. (scow).  
 Parsons, Dorothy A. (ga. s.).  
 Parsons, Ralph S. (sch.).  
 Parsons, Robert S. (st. s.).  
 Partner II, Good (ga. s.).  
 Pat, Princess (ga. s.).  
 Pat, Princess (ga. y.).  
 Patann, Bill (st. p.).  
 Pathfinder, Commercial (st. s.).  
 Patricia, Mary (st. s.).  
 Patrick, R. L. (enl. b.).  
 Patrick, Milton S. (ol. s.).  
 Patrol No. 1, Michigan (ga. s.).  
 Patrol No. 4, Michigan (ga. s.).  
 Patten, Mary (st. p.).  
 Patterson, J. D. (ga. s.).  
 Patterson, James (ga. s.).  
 Patton, L. E. (st. w.).  
 Patton, Ida (st. s.).  
 Patton, George H. (st. s.).  
 Paul, R. (ga. s.).  
 Paul, Louis (slp.).  
 Paul, Albert F. (sch.).  
 Paul, John W. (sc. b.).  
 Pauline, Cornella (ga. s.).  
 Pauquette, Russell S. (barge).  
 Payne, O. W. (ga. s.).  
 Payne, Helen (ga. s.).  
 Paynter, Peter R. (ga. s.).  
 Payson, A. H. (st. s.).  
 Peabody, Lizzie D. (sch.).  
 Peace, C. W. and S. (ga. s.).  
 Peak, Conness (st. s.).  
 Pearl, Iva (slp.).  
 Pearl, Lavinia (ga. s.).  
 Pearl, Lois (ga. s.).  
 Pearl, Maggie (sch.).  
 Pearl, Mary (ga. s.).  
 Pearl, Neva (ga. s.).  
 Pearl, Elsie A. (ga. s.).  
 Pearson, W. E. (ga. s.).  
 Pearson, James P. (st. w.).  
 Pearson, Jay A. (st. s.).  
 Pearson, Joseph T. (barge).  
 Peary, Admiral (ga. s.).  
 Pease, Geo. C. (ga. s.).  
 Pease, M. N. (enl.).  
 Peck, Richard (st. s.).  
 Peck, Stewart (ga. w.).  
 Peck, Henry A. (st. s.).  
 Peckham, W. N. (st. s.).  
 Pedersen, Kate G. (hkn.).  
 Peggy, Lady (ga. y.).  
 Peirce, Edward (st. s.).  
 Peirce, George (st. s.).  
 Peirce Mary Bradford (sch.).  
 Peirce, M. Vivian (sch.).

- Pekin, City of (st. s.).  
 Pellett, Jas. H. (barge).  
 Pendleton, F. C. (sch.).  
 Pendleton, Virginia (sch.).  
 Pendleton, Alice L. (sch.).  
 Pendleton, Brina P. (sch.).  
 Pendleton, Gullford D. (sch.).  
 Pendleton, William C. (sch.).  
 Penick, H. O. (st. w.).  
 Penn, William (ga. s.).  
 Penn, William (st. p.).  
 Penny, J. F. (ga. s.).  
 Pennington, B. C. (ga. s.).  
 Pennsylvania, State of (st. s.).  
 Penny, Ethel B. (ga. s.).  
 Penrose, J. F. (ga. s.).  
 Penrose, Boise (st. s.).  
 Penrose, Senator (st. s.).  
 Penton, D. H. (ga. s.).  
 Percy, Rena A. (ga. s.).  
 Pere, Le Bon (ga. s.).  
 Perew, John (st. s.).  
 Perew, Phillip (ga. s.).  
 Perin, Clifford (ga. s.).  
 Perkins, C. L. (barge).  
 Perkins, S. A. (st. s.).  
 Perkins, William (st. s.).  
 Perkins, George W. (st. s.).  
 Perkins, Michael J. (st. s.).  
 Perrin, Clifford (ga. s.).  
 Perry, D. P. (st. s.).  
 Perry, Commodore (st. s.).  
 Perry, Louise (ga. s.).  
 Perry, Mina (sch.).  
 Perry, Anna C. (ol. s.).  
 Perry, William G. (st. s.).  
 Pershing, Gen. (ga. s.).  
 Pershing, General (sch.).  
 Pershing, General (st. w.).  
 Pershing, General (ga. w.).  
 Pershing, John J. (barge).  
 Peru, Stur of (bk.).  
 Peslin, Blanche L. (barge).  
 Pesson, Epitacio (st. s.).  
 Peters, J. D. (st. w.).  
 Peters, Harry B. (barge).  
 Peterson, J. (sch.).  
 Peterson, C. J. (ga. s.).  
 Peterson, Emma (ga. s.).  
 Peterson, Helen (ga. s.).  
 Peterson, Henry (ga. s.).  
 Peterson, Frank J. (st. s.).  
 Peters, J. D. (sc. b.).  
 Petrie, Edward R. (brg.).  
 Petrie, Lillian E. (brg.).  
 Petrie, Mary E. (barge).  
 Petrograd, New (ga. s.).  
 Petroleum No. 4, General (scow).  
 Petroleum No. 5, General (scow).  
 Pettibone, Gen'l (barge).  
 Pettigrove, Lizzie (ga. s.).  
 Pottis, Robert (sch.).  
 Pettis, Janice D. (ga. s.).  
 Pottis, John G. (ga. s.).  
 Petty, L. F. (sch.).  
 Pew, J. N. (st. s.).  
 Pfeil, Elizabeth (barge).  
 Pfeil, Magdalena (st. p.).  
 Phelan, James T. (barge).  
 Phalen, Elizabeth V. (cnl. b.).  
 Phalen, John J. (cnl. b.).  
 Pharr, J. N. (st. w.).  
 Phelps, M. G. (st. s.).  
 Phelps, Irskine M. (brg.).  
 Phelps, Frank D. (barge).  
 Philbin, D. M. (st. s.).  
 Philip, King (st. s.).  
 Phillips, Etta V. (ga. s.).  
 Phillips, A. (slp.).  
 Phillips, B. (slp.).  
 Phillips, J. D. (ga. s.).  
 Phillips, S. J. (st. w.).  
 Phillips, Esther (st. s.).  
 Phillips, Gracie (ga. s.).  
 Phillips, Minnie T. (sch.).  
 Phillips, Nora (ga. s.).  
 Phillips, David K. (st. s.).  
 Phillips, Henry I. (sch.).  
 Phillips, John J. (bk.).  
 Phillips, Levi B. (sch.).  
 Phillips, Lula M. (sch.).  
 Phillips, Mabel L. (sch.).  
 Phillips, Helen (ga. s.).  
 Phipps, Henry (st. s.).  
 Phoebus, Adell (slp.).  
 Phoebus, Beulah C. (ga. s.).  
 Pickands, Colonel James (st. s.).  
 Pickert, Stella (ga. s.).  
 Pickles, Thomas (st. w.).  
 Pierce, E. M. (st. s.).  
 Pierce, President (st. s.).  
 Pierce, Rosa (sch.).  
 Pierce, Frank S. (ga. s.).  
 Pigeon, Mary (ga. s.).  
 Piletz, Wm. F. (st. s.).  
 Pilot No. 2, Houston (ga. s.).  
 Pilsbury, Edwin L. (st. s.).  
 Pines, North (st. s.).  
 Pinkett, Joe (ga. s.).  
 Pitman, Roxie (ga. s.).  
 Pitt, William (ga. s.).  
 Pitz, A. H. (st. s.).  
 Place, Isabelle (ga. s.).  
 Plant, Oyster (ga. s.).  
 Platt, L. B. (sch.).  
 Platter, John R. (sch.).  
 Plauth, Henry (barge).  
 Pleasure, Bit O (ga. w.).  
 Plumlee, L. T. (ga. w.).  
 Poe, General Orlando M. (st. s.).  
 Pole, North (st. s.).  
 Poli, Mary (ga. s.).  
 Polk, President (st. s.).  
 Pollock, W. G. (st. s.).  
 Pontin, Herbert T. (st. s.).  
 Pope, E. C. (st. s.).  
 Popham, George (ga. s.).  
 Porter, Anna B. (ga. s.).  
 Porter, Willim G. (barge).  
 Portland, Yakim (ga. s.).  
 Potter, A. B. (st. s.).  
 Potter, C. M. (cnl. b.).  
 Potter, L. D. (st. s.).  
 Potter, Bulah (ga. s.).  
 Potter, Walborg (st. s.).  
 Potter, Charles A. (st. s.).  
 Potter, George L. (st. s.).  
 Potter, George R. (st. s.).  
 Potts, F. B. (ga. w.).  
 Potts, Jack (barge).  
 Poulson, John (st. s.).  
 Poulson, Robert J. (ga. s.).  
 Powell, A. H. (cnl. b.).  
 Powell, R. E. (sch.).  
 Powell, R. W. (ga. s.).  
 Powell, Fannie (ga. s.).  
 Powell, Maurice (barg.).  
 Powell, Francis E. (st. s.).  
 Powell, John T. (ga. s.).  
 Powell, Nettle C. (ga. s.).  
 Powell, Wm. M. (sch.).  
 Powell, Ella Louise (ga. s.).  
 Power, T. C. (st. w.).  
 Power, Lion (ga. s.).  
 Pratt, Charles (st. s.).  
 Pratt, George W. (st. s.).  
 Pratt, Herbert L. (st. s.).  
 Pray, Kate L. (sch.).  
 Preble, Anne M. (sch.).  
 Prence, Governor (ga. s.).  
 Prendergast, Patrick F. (sch.).  
 Prentice, James H. (st. s.).  
 Prentiss, A. G. (st. s.).  
 Press, American (st. s.).  
 Preston, T. H. (st. s.).  
 Preston, Edward (ga. s.).  
 Price, H. C. (ga. s.).  
 Price, H. K. (sch.).  
 Price, Carrie (slp.).  
 Price, George T. (ol. s.).  
 Price, Jessie (slp.).  
 Price, Flora A. (slp.).  
 Price, Kessie C. (sch.).  
 Price, Lewis M. (ga. s.).  
 Price, Willie F. (sch.).  
 Pride, Ella G. (sch.).  
 Prince, Black (st. w.).  
 Prince, Island (ga. s.).  
 Prince, Lea (ga. s.).  
 Priscilla, Mary (ga. s.).  
 Pritchard, Charles F. (sc. b.).  
 Prout, Ida M. (ga. s.).  
 Prouty, C. R. (ga. s.).  
 Prouty, L. D. (cnl. b.).  
 Pubiicker, Phillip (st. s.).  
 Puckett, Viola (st. w.).  
 Pugh, W. H. (st. s.).  
 Pulver, Lewis (st. s.).  
 Purdy, F. J. (st. s.).  
 Purdy, Libbie (st. s.).  
 Purton, Euphemia (ga. s.).  
 Push, Thomas (ga. s.).  
 Putnam, Daisy (st. s.).  
 Putnam, General (st. s.).  
 Quackenbush, T. T. (barge).  
 Quay, M. S. (st. s.).  
 Quay, M. S. (ga. s.).  
 Quay II, M. S. (ga. s.).  
 Quayle, Thomas (barge).  
 Queen, Bay (st. w.).  
 Queen, Bay (st. p.).  
 Queen, Bay (ga. s.).  
 Queen, Bernice (ga. s.).  
 Queen, Border (st. s.).  
 Queen, Cumberland (sch.).  
 Queen, Dixie (ga. s.).  
 Queen, Dothan (ga. s.).  
 Queen, Fairy (ga. s.).  
 Queen, Feather (ga. s.).  
 Queen, Forest (st. s.).  
 Queen, Harbor (st. w.).  
 Queen, Harvest (st. w.).  
 Queen, Island (ga. w.).  
 Queen, Island (ga. s.).  
 Queen, Island (st. p.).  
 Queen, Huii (ga. s.).  
 Queen, May (sch.).  
 Queen, May (ga. s.).  
 Queen, Ocean (ga. s.).  
 Queen, River (ga. s.).  
 Queen, River (slp.).  
 Queen, Steel (st. w.).  
 Queen, Valley (barge).  
 Queen, Virginia (ga. s.).  
 Quigley, Mary (barge).  
 Quill, John (st. w.).  
 Quillin, Agnes S. (sch.).  
 Quinlan, W. J. (st. s.).  
 Quinn, L. C. (ga. s.).  
 Quinn, Dan (st. w.).  
 Quinn, Egbert (ga. s.).  
 Quinn, Sarah (sch.).  
 Quinn, Augusta C. (ga. s.).  
 Quinn, Capt. M. (scow).  
 Quinn, Ida J. (cnl. b.).  
 Quinn, James H. (cnl. b.).  
 Rafferty, Joseph B. (barge).  
 Rafferty, Jr., Phillip (barge).  
 Rafferty, Mary L. (barge).  
 Raika, B. D. (ga. w.).  
 Raika, L. A. (ga. w.).  
 Raika, Harry (ga. w.).  
 Ramsdell, Homer (st. s.).  
 Ramsey, Carrie A. (st. s.).  
 Ramsey, Chas. H. (barge).  
 Rand, George F. (st. s.).  
 Randerson, John P. (st. s.).  
 Randolph, Chas. F. (barge).  
 Randolph, Geo. E. (st. s.).  
 Ranger, Steel (st. s.).  
 Ranger, Texas (ga. s.).  
 Ranney, Rufus P. (st. s.).  
 Rapids, Grand (ga. s.).  
 Rapprich, William F. (st. s.).  
 Rasmussen, A. (ga. s.).  
 Rasmussen, N. P. (ga. s.).  
 Rasmussen, Dora (ga. s.).  
 Rawdng, Herbert L. (sch.).  
 Rawley, William H. (ga. s.).  
 Ray, Ally (slp.).  
 Ray, Beulah (ga. w.).  
 Ray, Jack (barge).  
 Raye, Margaret (ga. s.).  
 Raymond, C. P. (st. s.).  
 Raymond, Paul (ga. s.).  
 Rayner, G. A. (ga. s.).  
 Raynor, Susie C. (ga. s.).  
 Ream, Norman B. (st. s.).  
 Reardon, Cornelius (cnl. b.).  
 Reardon, Harry F. (barge).  
 Reason, Age of (ga. s.).  
 Rebecca, Joyce (ga. s.).  
 Recor, Edward P. (st. s.).  
 Redding, Annie (sch.).  
 Redding, Jr., Charles (ga. s.).  
 Redding, Esther (sch.).  
 Redding, Ethel (sch.).  
 Redding, Valie (sch.).  
 Reddy, Thomas (barge).  
 Redfern, C. E. (sch.).  
 Redican, B. (scow).  
 Redican, John (barge).  
 Redican, Lawrence (barge).  
 Redican, Sarah (barge).  
 Redigan, James (barge).  
 Reeb, M. A. (st. s.).  
 Reed, T. C. (st. w.).  
 Reed, W. H. (ga. s.).  
 Reed, Bessie (sch.).  
 Reed, Della (ga. s.).  
 Reed, Fanny (ga. s.).  
 Reed, John (ga. s.).  
 Reed, Emma K. (ga. s.).  
 Reed, James H. (st. s.).  
 Reed, E. Warren (st. s.).  
 Rees, W. D. (st. s.).  
 Reeve, F. G. (st. s.).  
 Reeves, A. and A. (ga. s.).  
 Reeves, Jennie (ga. s.).  
 Reeves, Mary B. (sch.).  
 Regner, Augustus (cnl. b.).  
 Reichart, J. C. (st. s.).  
 Reihert, J. C. (st. s.).  
 Reichert, Frederick (st. s.).  
 Reichert, Elsie M. (sch.).  
 Reichert, Harold J. (st. s.).  
 Reichert, Francis J. (st. s.).  
 Reichert, John A. (st. s.).  
 Reichert, Joseph C. (st. s.).  
 Reichert, Leo F. (st. s.).  
 Reid, Annie M. (slp.).  
 Reidal, W. (ga. s.).  
 Reidenbach, R. P. (st. s.).  
 Reigelmann, Edward (st. s.).  
 Reilly, P. J. (st. s.).  
 Reiss, J. L. (st. s.).  
 Reiss, Peter (st. s.).  
 Reiss, Clemens A. (st. s.).  
 Reiss, John P. (st. s.).  
 Reiss, Otto M. (st. s.).  
 Reiss, Richard J. (st. s.).  
 Reiss, William A. (st. s.).  
 Reliable, Old (st. w.).  
 Rendle, G. T. (st. s.).  
 Renton, D. M. (ga. s.).  
 Repplier, George S. (barge).  
 Rex, Borealis (st. w.).  
 Reyburn, John E. (st. s.).  
 Reynolds, J. A. (st. s.).  
 Reynolds, M. A. (barge).  
 Reynolds, Gard B. (st. s.).  
 Rhea, Richard (ga. w.).  
 Rhea, Robert (st. w.).  
 Rheem, W. S. (st. s.).  
 Rhode, B. G. (sch.).  
 Rhodes, Richard (ga. s.).  
 Rhodes, Virginia (ga. w.).  
 Rhu, Cullene (scow).  
 Rhue, Shaun (st. s.).  
 Rahl, Mary P. (st. s.).  
 Ribeyre, Alfred (st. w.).  
 Rica, Costa (ga. s.).  
 Rica, Costa (st. s.).  
 Rice, Inzel (st. w.).  
 Rice, Senator (st. s.).  
 Rice, Isaac L. (barge).  
 Rice, Anna May (slp.).  
 Richard, Charles (ol. s.).  
 Richard, Mary M. (cnl. b.).  
 Richards, W. W. (cnl. b.).  
 Richards, Leonard (st. s.).  
 Richards, Fred E. (st. s.).  
 Richardson, C. F. (slp.).  
 Richardson, R. R. (st. s.).  
 Richardson, W. C. (st. s.).

- Richardson, Marcia (st. w.).  
 Richardson, Ruth (ga. s.).  
 Richardson, Charles F. (st. w.).  
 Richardson, Charles H. (sch.).  
 Richardson, Walter W. (st. s.).  
 Richmond, New (st. w.).  
 Riddle, T. H. (brg.).  
 Rideout, Ruth M. (ga. s.).  
 Riedal, W. (st. s.).  
 Riehl, J. H. (st. s.).  
 Riffin, O. M. (ga. s.).  
 Riffin, M. L. (ga. s.).  
 Riffin, Addie S. (ga. s.).  
 Riffin, Amelia D. (sch.).  
 Riffin, Kathryn E. (ga. s.).  
 Riffin, Sidney R. (ga. s.).  
 Riggs, Marlen (st. w.).  
 Riggs, Eliza C. (ga. s.).  
 Riley, Maggie (ga. s.).  
 Riley, Charles A. (cnl. b.).  
 Riley, Helen F. (barge).  
 Rinelli, Peter (st. s.).  
 Ring, Blanche (ga. s.).  
 Ring-Engine 31, Thomas A. (st. s.).  
 Ripley, E. P. (st. s.).  
 Ripple, Mary (ga. y.).  
 Risher, J. C. (st. w.).  
 Ritch, William M. (ga. s.).  
 Ritchie, W. L. (ga. w.).  
 Roach, W. J. (ga. s.).  
 Roach, John (st. s.).  
 Roach, Helen R. (cnl. b.).  
 Roamer, C. W. (slp.).  
 Robb, Hazel (ga. s.).  
 Robbins, S. H. (st. s.).  
 Robbins, sr., David (sch.).  
 Robbins, sr., Richard (sch.).  
 Robbins, Addie B. (sch.).  
 Robbins, Eleanor V. (sch.).  
 Robbins, Ella E. (ga. s.).  
 Robbins, Francis L. (st. s.).  
 Robbins, Hammit L. (ga. s.).  
 Robbins, Hattie B. (ga. s.).  
 Robbins, Henry S. (ga. s.).  
 Robbins, Mary D. (ga. s.).  
 Robbins, Mary J. (sch.).  
 Robbins, Maud M. (slp.).  
 Robbins, Wm. H. (ga. s.).  
 Robert, L. S. (ga. w.).  
 Robert, Albert G. (cnl. b.).  
 Robert, Molly D. (cnl. b.).  
 Roberts, M. A. (ga. s.).  
 Roberts, O. P. (ga. s.).  
 Roberts, jr., Alden (cnl. b.).  
 Roberts, George (ga. s.).  
 Roberts, George (cnl. b.).  
 Roberts, Kathleen (st. s.).  
 Roberts, Percival (st. s.).  
 Roberts, Eva A. (sch.).  
 Roberts, Thelma G. (sch.).  
 Roberts, Wentz L. (ga. s.).  
 Roberts, William T. (st. s.).  
 Robertson, D. E. (ga. s.).  
 Robertson, F. Y. (st. s.).  
 Robins, Albert K. (ga. s.).  
 Robins, John B. (ga. s.).  
 Robins, Lizzie J. (ga. s.).  
 Robinson, C. S. (st. s.).  
 Robinson, T. W. (st. s.).  
 Robinson, Mildred (ga. s.).  
 Robinson, Robert (st. s.).  
 Robinson, Albert W. (sch.).  
 Robinson, Ida O. (sch.).  
 Robinson, Louisa B. (ga. s.).  
 Robinson, Lucius W. (st. s.).  
 Robinson, Mamie E. (slp.).  
 Robinson, Minnie T. (cnl. b.).  
 Robinson, Nora B. (ga. s.).  
 Rock, H. A. (st. s.).  
 Rock, Capt. Chas. (ga. s.).  
 Rock, Sarah O. (slp.).  
 Rockefeller, Frank (st. s.).  
 Rockefeller, Wm. (st. s.).  
 Rockwell, Col. (st. s.).  
 Rockwell, Elwin M. (cnl. b.).  
 Rodes, Gertie (ga. s.).  
 Rodman, Admiral (st. s.).  
 Roe, J. A. (barge).  
 Roe, Livingston (st. s.).  
 Roe, Richard (st. w.).  
 Roe, Daniel R. (st. s.).  
 Roe, George B. (st. s.).  
 Roe, George B. (cnl. b.).  
 Roe, Majorie (st. s.).  
 Roebbling, John A. (sch.).  
 Roen, Marquis (st. s.).  
 Rogers, F. W. (ga. s.).  
 Rogers, H. F. (ga. s.).  
 Rogers, H. H. (st. s.).  
 Rogers, S. V. (ga. s.).  
 Rogers, Admiral (st. s.).  
 Rogers, Henry H. (st. s.).  
 Rogers, Henry S. (ga. s.).  
 Rogers, Herman L. (ga. s.).  
 Rohan, Phil A. (ga. w.).  
 Rohde, Charles L. (sch.).  
 Rohde, Theodore H. (barge).  
 Rohlfis, Ella (barge).  
 Rollins, John H. (st. s.).  
 Rolph, Annette (st. s.).  
 Rolph, Georgina (st. s.).  
 Rolph, James (shp.).  
 Rolph, Annie M. (bkn.).  
 Romunder, Robt. H. (st. w.).  
 Roman, P. C. (st. s.).  
 Roman, Ellen M. (st. s.).  
 Roork, R. S. (ga. s.).  
 Roosevelt, Col. (st. s.).  
 Roosevelt, President (st. s.).  
 Roosevelt, Teddy (ga. s.).  
 Roosevelt, Theodore (st. s.).  
 Roosevelt, Theodore (ga. s.).  
 Root, T. S. (barge).  
 Roper, G. E. (st. s.).  
 Roper, Alice (ga. s.).  
 Roper, Jas. (ga. s.).  
 Rora, Donna (ga. s.).  
 Rose, A. C. (st. s.).  
 Rose, J. G. (st. s.).  
 Rose, W. L. (slp.).  
 Rose, Early (ga. s.).  
 Rose, Edith C. (ga. s.).  
 Rose, Helen (ga. s.).  
 Rose, Iva (ga. s.).  
 Rose, Lena (slp.).  
 Rose, Lilly (sch.).  
 Rose, Tudor (ga. y.).  
 Rose, Eva D. (sch.).  
 Rose, Gladys D. (ga. s.).  
 Rosenbaum, Florence (ga. s.).  
 Ross, Betsy (st. s.).  
 Ross, Botsey (sch.).  
 Ross, Charlie (ga. s.).  
 Ross, Lucille (st. s.).  
 Ross, Lucille (ga. s.).  
 Ross, Sadie (st. s.).  
 Ross, Walter (st. s.).  
 Ross, Annie C. (sch.).  
 Ross, Emma Kate (st. s.).  
 Ross, Irvine F. (st. s.).  
 Ross, James P. (barge).  
 Ross, John D. (barge).  
 Ross, Joseph W. (st. s.).  
 Ross, Lou C. (sch.).  
 Ross (Inc.) No. 17, P. Sanford (drg.).  
 Rough, Edna Bright (sch.).  
 Rover, Red (ga. s.).  
 Rowe, H. M. (sch.).  
 Rowe, Katie (slp.).  
 Rowe, Mary V. (sch.).  
 Rowe, William H. (ga. s.).  
 Rowe & Co., H. C. (st. s.).  
 Rowland, C. T. (barge).  
 Roy, R. T. (st. s.).  
 Roy, Chauncey (ga. s.).  
 Roy II, Rob (ga. s.).  
 Royal, Vale (sc. b.).  
 Royal, Walter (st. p.).  
 Ruark, A. W. (ga. s.).  
 Ruark, Lucy R. (ga. s.).  
 Ruark, Henry W. (slp.).  
 Ruark, Rebecca T. (slp.).  
 Ruding, H. C. (st. s.).  
 Rudolph, M. J. (st. s.).  
 Ruge, John (st. s.).  
 Ruge, Louise (st. s.).  
 Runyon, W. P. (barge).  
 Ruppell, Henry (slp.).  
 Ruprecht, Wm. (st. w.).  
 Russell, C. F. (ga. s.).  
 Russell, E. L. (st. s.).  
 Russell, E. H. (st. s.).  
 Russell, Ben (ga. s.).  
 Russell, Eleanor (sch.).  
 Russell, Governor (st. s.).  
 Russell, John (barge).  
 Russell, May (st. s.).  
 Russell, Nellie (ga. s.).  
 Russia, Star of (shp.).  
 Rust, Arthur (barge).  
 Ruth, Edna (ga. s.).  
 Ruth, Lillian (ga. s.).  
 Ruth, Maggie (slp.).  
 Ruth, Osha (ga. w.).  
 Ruth, Thelma (ga. w.).  
 Ruth, Francis J. (sch.).  
 Ruth, Mary F. (ga. s.).  
 Ruyter, Albert (barge).  
 Ryan, Frank (cnl. b.).  
 Ryan, Edward A. (cnl. b.).  
 Ryan, Geo. D. (ga. s.).  
 Ryan, John J. (barge).  
 Ryerson, J. H. (barge).  
 Sabin, L. C. (st. s.).  
 Sack, Emma L. (ga. s.).  
 Sadler, E. J. (st. s.).  
 Saddler, Carey (ga. s.).  
 St. Peter, New (ga. s.).  
 Salem, Winston (st. s.).  
 Salem, Lee L. (st. s.).  
 Sam, Capt. (ga. s.).  
 Sam, Captain (st. s.).  
 Sam, Uncle (sch.).  
 Sammls, Madelene (ga. s.).  
 San, Oka (ga. y.).  
 Sanders, David E. (cnl. b.).  
 Sands, Isabella (barge).  
 Sanford, James E. (st. s.).  
 Sanford, Margaret J. (st. s.).  
 Sark, Cutty (el. s.).  
 Sauder, J. A. (st. s.).  
 Saunders, J. J. (ga. s.).  
 Saunders, jr., Edward N. (st. s.).  
 Sauvage, Ole, (ga. s.).  
 Sawidge, Capt. (st. s.).  
 Saville, Sargent (st. s.).  
 Sawyer, S. (sch.).  
 Sawyer, W. H. (st. s.).  
 Sawyer, Nora D. (ga. s.).  
 Saxton, Ellsha (ga. s.).  
 Saylor, W. J. (barge).  
 Scammell, Fred E. (st. s.).  
 Scanlon, Brooks (st. s.).  
 Scatena, L. (ga. s.).  
 Scearcy, B. F. (ga. w.).  
 Schaefer, Philipp G. (st. s.).  
 Schaefer, Walter W. (ga. w.).  
 Schall, Edgar M. (ga. s.).  
 Schall, Thomas B. (sch.).  
 Schenck, Edward (ga. s.).  
 Schermerhorn, L. Y. (st. s.).  
 Schiller, William B. (st. s.).  
 Schley, Admiral (st. s.).  
 Schley, Admiral (ga. s.).  
 Schneider, A. E. R. (st. s.).  
 Schneider, F. C. (brg.).  
 Schneider, Cletus (st. s.).  
 Schoch, Elvina E. (ga. s.).  
 Schoch, Helen May (ga. s.).  
 Schoellkopf, Arthur (st. s.).  
 Schofield No. 1, Al (scow).  
 Schooch, Rebecca C. (ga. s.).  
 Schoofield, Emily (barge).  
 Schoonmaker, Col. James M. (st. s.).  
 Schoonmaker, John D. (st. s.).  
 Schroder, Lena (slp.).  
 Schuil, Ada C. (ga. s.).  
 Schumann, Adam (barge).  
 Schumann, Louise E. (barge).  
 Schuyler, C. M. (cnl. b.).  
 Schwab, Charles M. (st. s.).  
 Schwing, Carrie B. (st. w.).  
 Scientist, Steel (st. s.).  
 Seism, Sadie (cnl. b.).  
 Scofield, D. G. (st. s.).  
 Scotland, Star of (shp.).  
 Scott, A. M. (st. s.).  
 Scott, J. L. (ga. s.).  
 Scott, Catherine G. (sch.).  
 Scott, Helen (ga. s.).  
 Scott, Jennette (ga. s.).  
 Scott, Lula (ga. s.).  
 Scott, Mollie (st. s.).  
 Scott, Edith W. (sch.).  
 Scott, James H. (st. s.).  
 Scott, Lloyd N. (cnl. b.).  
 Scott, Rebecca C. (bkn.).  
 Scott, Robert A. (st. s.).  
 Scout, Dixie (ga. s.).  
 Scout, Rough River (ga. p.).  
 Seud, Flying (ga. y.).  
 Scully, Frank P. (brg.).  
 Scully, Hottie (barge).  
 Scully, Nanna (barge).  
 Scully, Regina (barge).  
 Scully, Steve (barge).  
 Scully, Tom (barge).  
 Scully, James H. (barge).  
 Scully, John E. (barge).  
 Sea, Bering (ga. s.).  
 Sea, North (st. s.).  
 Sea, Pride of the (ga. s.).  
 Sea, Queen of the (ga. s.).  
 Sea, Star of the (ga. s.).  
 Seafarer, Steel (st. s.).  
 Seal, Blue (barge).  
 Sears, Emily (ga. s.).  
 Sears, Mary (ol. s.).  
 Sears, Evelyn G. (ol. s.).  
 Sears, Olivia (ga. s.).  
 Sebree, Admiral (st. s.).  
 Seen, Fel (ga. y.).  
 Seep, Joseph (st. s.).  
 Seither, Frank (st. s.).  
 Seleeman, J. T. (st. s.).  
 Seline, May (ga. s.).  
 Sellwood, Joseph (st. s.).  
 Senecal, Amos J. (cnl. b.).  
 Senecal, Arthur A. (barge).  
 Senior J. H. (el. s.).  
 Sorrell, A. T. (st. s.).  
 7 Wonders, The (st. w.).  
 Sewall, Edward (shp.).  
 Seward, Thomas J. (sch.).  
 Seymour, Henry (sc. b.).  
 Seymour, Robert G. (ga. y.).  
 Shane, Carrie L. (ga. s.).  
 Shanklin, M. A. (sch.).  
 Shanklin, R. M. (st. s.).  
 Shannon, M. D. (st. s.).  
 Sharp, F. R. (sch.).  
 Sharp, Adella (ga. s.).  
 Sharp, Daniel (sch.).  
 Sharp, Evelyn (ga. s.).  
 Sharp, Mary A. (ga. s.).  
 Sharp, Mary C. (slp.).  
 Sharp, Sarah T. (ga. s.).  
 Sharp, Wm. H. (ga. s.).  
 Sharpless, Mary C. (ga. s.).  
 Shasta, Mount (st. s.).  
 Shaughnessy, Sir Thomas (st. s.).  
 Shaw, J. H. (st. w.).  
 Shaw, Bernice W. (brg.).  
 Shaw, Edwin (st. w.).  
 Shaw, Ruth (barge).  
 Shaw, Charles H. (sc. b.).  
 Shaw, Howard L. (st. s.).  
 Shaw, Jess B. (ga. s.).  
 Shaw, John A. (st. s.).  
 Shaw, Larnie B. (ga. s.).  
 Shaw, Quincy A. (st. s.).  
 Shea, Governor (ga. s.).  
 Sheadle, J. H. (st. s.).  
 Sheets, A. B. (st. w.).  
 Sheibler, Harriet B. (barge).  
 Sheldon, Cora A. (st. s.).  
 Shell, Gold (st. s.).  
 Shell, Pearl (st. s.).  
 Shell, Silver (st. s.).  
 Shepard, C. I. (barge).  
 Shepard, Otis N. (barge).  
 Shepard, F. H. (ga. w.).  
 Shepherd, W. J. (ga. s.).  
 Sheppard, R. D. (ga. s.).



- Sheppard, S. W. (sch.).  
 Sheppard, Mayne (ga. s.).  
 Sheppard, Cecilla B. (sch.).  
 Sheppard, James O. (ga. s.).  
 Sheppard, Mary F. (ga. s.).  
 Sheppard, Mattie B. (ga. s.).  
 Sherburne, H. N. (ga. p.).  
 Sheridan D. T. (barge).  
 Sheridan, Gen'l (ga. s.).  
 Sheridan, Mary E. (barge).  
 Sherman, A. S. (st. s.).  
 Sherman, G. R. (st. s.).  
 Sherman, J. T. (st. s.).  
 Sherman, W. C. (ol. s.).  
 Sherman, Anna (ga. s.).  
 Sherman, John Henry (ga. s.).  
 Sherman, Thomas J. (ga. s.).  
 Sherman, Walter A. (sch.).  
 Sherwin, John (sch.).  
 Sherwood, Hope (sch.).  
 Sherwood, Isaac (ga. s.).  
 Shetland, Star of (shp.).  
 Shewan & Sons, James (st. p.).  
 Shillingsburg 3d, William (sch.).  
 Shillingsburg 3d, William (sch.).  
 Shillingsburg, Annie R. (sch.).  
 Shima, Geo. (ga. s.).  
 Shimmers, John B. (cnl. b.).  
 Shipley, J. V. (ga. s.).  
 Shiras, MacGillivray (st. s.).  
 Shore, Eastern (st. p.).  
 Shore, North (st. s.).  
 Shoreham, New (st. s.).  
 Shores, Catherine E. (ga. s.).  
 Shores, Clara E. (ga. s.).  
 Shores, Lillie E. (slp.).  
 Shores, Martha A. (ga. s.).  
 Shores, Percy E. (slp.).  
 Shoup, Paul (st. s.).  
 Shovah, Fred G. (barge).  
 Shoyer, S. E. (ga. s.).  
 Shriver, George M. (st. s.).  
 Shryock, Thomas J. (sch.).  
 Shull, John L. (ga. s.).  
 Shuman, O. P. (ga. w.).  
 Sid, Jim (st. s.).  
 Siegling, Alfred (barge).  
 Sieling, (Inc.), No. 1, Louis J. (brg.).  
 Siemens, Sir Williams (st. s.).  
 Signet, Blue (barge).  
 Silber, Julius (st. p.).  
 Silsbe, Ellen (ga. s.).  
 Silva, Elsie G. (ga. s.).  
 Silva, Maud F. (sch.).  
 Silveira, Edith (ga. s.).  
 Simmons, Robert (barge).  
 Simmons, Florence E. (ga. s.).  
 Simmons, Laforrest L. (sch.).  
 Simmons, William (st. s.).  
 Simons, George W. (st. s.).  
 Simpson, E. E. (st. s.).  
 Simpson, S. G. (st. w.).  
 Simpson, W. H. (st. s.).  
 Simpson, Gus (ga. s.).  
 Simpson, Jos. W. (st. s.).  
 Simpson, Lucia A. (sch.).  
 Sius, Admiral (barge).  
 Sinclair, E. W. (st. s.).  
 Sinclair, James R. (st. s.).  
 Sinclair, Robert S. (barge).  
 Siug, Pitti (ga. s.).  
 Singleton, John E. (cnl. b.).  
 Sinnett, Wesley W. (ga. s.).  
 Sisson, J. M. (ga. s.).  
 Skidmore, Abram F. (st. s.).  
 Skinner, Jeannett (st. s.).  
 Slingsby, W. S. (cnl. b.).  
 Sloat, Jos. T. (st. s.).  
 Slover, Geo. (sch.).  
 Sloyan, Francis J. (cnl. b.).  
 Smeaton John (sch. b.).  
 Smeed, Edward H. (ga. s.).  
 Smiley, Proctor K. (st. w.).  
 Smith, A. D. (ga. s.).  
 Smith, A. M. (ga. s.).  
 Smith, E. E. (ga. s.).  
 Smith, E. L. (ga. s.).  
 Smith, G. B. (ga. s.).  
 Smith, H. G. (st. s.).  
 Smith, J. S. (sch.).  
 Smith, L. P. (st. s.).  
 Smith, S. W. (st. p.).  
 Smith, W. F. (st. w.).  
 Smith, W. L. (barge).  
 Smith, W. W. (ga. s.).  
 Smith, Albert (ga. s.).  
 Smith, Alonzo (ga. s.).  
 Smith, Bettie (slp.).  
 Smith, Clement (st. s.).  
 Smith, Col. (barge).  
 Smith, Elizabeth (st. w.).  
 Smith, Eva (ga. s.).  
 Smith, Francis (ga. s.).  
 Smith, Governor (st. s.).  
 Smith, Homer (st. w.).  
 Smith, Jeremiah (st. s.).  
 Smith, Josephine (sch.).  
 Smith, Richard (ga. s.).  
 Smith, Theodore (st. s.).  
 Smith, Thompson (cnl. b.).  
 Smith, Alfred E. (barge).  
 Smith, Alfred H. (st. s.).  
 Smith, Annie A. (ga. s.).  
 Smith, Charlie O. (st. s.).  
 Smith, Daisy E. (ga. s.).  
 Smith, Delos H. (ga. s.).  
 Smith, Edward R. (sch.).  
 Smith, Francis P. (ga. s.).  
 Smith, Frank A. (barge).  
 Smith, Frank W. (barge).  
 Smith, Harrison T. (ga. s.).  
 Smith, Helen F. (barge).  
 Smith, Hurlbut W. (st. s.).  
 Smith, Jane A. (ga. s.).  
 Smith, Janie E. (st. s.).  
 Smith, Capt. John (ga. s.).  
 Smith, John C. (ga. s.).  
 Smith, John J. (barge).  
 Smith, John W. (ga. s.).  
 Smith, Katie B. (ga. s.).  
 Smith, Leathem D. (st. s.).  
 Smith, Lillie D. (ga. s.).  
 Smith, Luey E. (ga. s.).  
 Smith, Lyman C. (st. s.).  
 Smith, Maggie E. (ga. s.).  
 Smith, Monroe C. (st. s.).  
 Smith, Nettie B. (ga. s.).  
 Smith, Robert C. (barge).  
 Smith, Robert H. (ga. s.).  
 Smith, Seth W. (sch.).  
 Smith, Sommers N. (st. s.).  
 Smith, Thos. J. (cnl. b.).  
 Smith, Walter C. (st. s.).  
 Smith, Walter R. (ga. s.).  
 Smith, Wilbert L. (st. s.).  
 Smith, William H. (sch.).  
 Smith, Wm. H. (sch.).  
 Smith, jr., B. H. (st. w.).  
 Smith, B. Lyman (st. s.).  
 Smith, Elizabeth Monroe (st. s.).  
 Smith, Eugene Dana (st. w.).  
 Smith, Harry Hudson (barge).  
 Smith, Johanna (st. s.).  
 Smithers, C. G. (ga. s.).  
 Smithers, Perry L. (st. s.).  
 Smoke, Blue (barge).  
 Smoot, French (ga. s.).  
 Smyth, Francis G. (barge).  
 Snedeker, Chas. D. (barge).  
 Snellenburg, J. J. (ga. s.).  
 Snider, C. A. (st. s.).  
 Snow, Augusta W. (sch.).  
 Snow, Lavinia M. (sch.).  
 Snow, Lizzie M. (st. s.).  
 Snyder, Robert A. (st. s.).  
 Snyder, William P. (st. s.).  
 Snyder, Jr., William P. (st. s.).  
 Sockwell, Linda M. (ga. s.).  
 Sockwell, Howard W. (ga. s.).  
 Socony, Albany (ga. s.).  
 Socony, Buffalo (ga. s.).  
 Socony, Provincetown (ga. s.).  
 Socorro, Maria (slp.).  
 Soell, John H. (st. w.).  
 Sofield, C. S. (ga. s.).  
 Solomon, Jas. G. (barge).  
 Somers, E. T. (ga. s.).  
 Somers, S. W. (ga. s.).  
 Somers, Nellie (slp.).  
 Somers, William (ga. s.).  
 Somers, Alvin C. (ga. s.).  
 Somers, Claude W. (slp.).  
 Somers, Emma W. (ga. s.).  
 Sommers, M. A. (sch.).  
 Sommers, Elmer W. (slp.).  
 Sommers, Mary W. (slp.).  
 Sommers, Richard W. (ga. s.).  
 Sooy, Dan (ga. s.).  
 Soper, Myrtle (ga. s.).  
 Sophia, Anna (sch.).  
 Sorrel, General G. M. (st. s.).  
 Soto, De (st. s.).  
 Souder, S. A. (barge).  
 Soule, O. F. (st. s.).  
 Sound, Puget (st. s.).  
 Souris, Chauve (ga. y.).  
 Southwick, Geo. N. (st. s.).  
 Spalding, S. M. (st. s.).  
 Spar, Fluor (st. s.).  
 Speas, Harry E. (st. s.).  
 Speddem, R. B. (sch.).  
 Spencer, C. E. (slp.).  
 Spencer, L. C. (sch.).  
 Spencer, Charles (ga. s.).  
 Spicer, L. T. (sch.).  
 Spicer, Lillie G. (ga. s.).  
 Spirit, Commercial (st. s.).  
 Spirit, Seattle (st. s.).  
 Splane, H. C. (st. s.).  
 Splitter, Champion (sch.).  
 Spofford, Eugenie (st. s.).  
 Spot, Red (ga. w.).  
 Sprague, Etta (ga. s.).  
 Sprague, Lina (ga. s.).  
 Sprague, William (st. s.).  
 Sprangle, J. R. (st. s.).  
 Spray, Ocean (ga. s.).  
 Spray, Silver (st. s.).  
 Sprog, H. P. (ga. s.).  
 Squire, F. B. (st. s.).  
 Squire, Samuel H. (st. s.).  
 Squires, George P. (st. s.).  
 Stafford, W. R. (st. s.).  
 Stafford, Alice (st. s.).  
 Stafford, Frank (barge).  
 Stallings, William T. (ga. s.).  
 Stancliff, Gilbert (sch.).  
 Standard, Alaska (el. s.).  
 Standish, Miles (st. s.).  
 Standish, Myles (st. p.).  
 Standish, Rose (st. p.).  
 Standford, Charles D. (sch.).  
 Stanford, Jane L. (brg.).  
 Stanley, Helen (ga. s.).  
 Stanley, Nellie M. (ga. s.).  
 Stanton, John (st. s.).  
 Staples, Cora L. (st. s.).  
 Star, American (st. s.).  
 Star, Blue (barge).  
 Star, Bright (barge).  
 Star, Evening (barge).  
 Star, Guiding (st. s.).  
 Star, Lone (ga. s.).  
 Star, Morning (sch.).  
 Star, Morning (st. s.).  
 Star, North (ga. y.).  
 Star, North (st. s.).  
 Star, Red (ga. w.).  
 Star, Red (ga. s.).  
 Star, Western (ga. s.).  
 Starbuck, N. B. (st. s.).  
 Starke, Conrad (st. s.).  
 Starr, W. B. (ga. s.).  
 Starks, W. Frederic (barge).  
 State, Bay (st. s.).  
 State, Bay (st. p.).  
 State, Empire (st. s.).  
 State, North (ga. y.).  
 State, Central (st. s.).  
 States, United (st. s.).  
 Steed, W. L. (st. s.).  
 Steele, J. H. (ga. s.).  
 Steele, Joseph H. (ol. s.).  
 Steele, Mary (ga. y.).  
 Steele, Helen C. (ga. s.).  
 Steelman, H. L. (sch.).  
 Steers, Henry (st. s.).  
 Steers, J. Rich (st. s.).  
 Steimle, Frederick H. (st. s.).  
 Steinbrenner, Henry (st. s.).  
 Stella, Magnolia (ga. s.).  
 Stella, Maris (ga. s.).  
 Stender, F. O. (ga. s.).  
 Stephens, Lon V. (ga. s.).  
 Stephenson, S. M. (st. s.).  
 Stephenson, Bob (st. s.).  
 Stephenson, George (st. s.).  
 Stephenson, I. Watson (st. s.).  
 Sterling, E. R. (bkn.).  
 Sterling, J. E. (ga. s.).  
 Sterling, Charles L. (ga. s.).  
 Sterling, Margaret F. (sch.).  
 Sterrett, A. W. (ga. s.).  
 Stetson, J. B. (st. s.).  
 Stetson, George R. (sc. b.).  
 Stevens, F. L. (ga. s.).  
 Stevens, J. H. (ga. s.).  
 Stevens, John (st. s.).  
 Stevens, Mark (ga. s.).  
 Stevens, George H. (barge).  
 Stevens, Geo. W. (st. s.).  
 Stevens, Grace E. (sch.).  
 Stevens, Mable L. (st. s.).  
 Stevens, Robert L. (st. s.).  
 Stevens, William A. (ga. s.).  
 Stevenson, T. E. (ga. s.).  
 Stevenson, George H. (barge).  
 Stewart, Amella (st. s.).  
 Stewart, Arthur (ga. s.).  
 Stewart, Arthur (sch.).  
 Stewart, Cedl P. (bkn.).  
 Stewart, Elizabeth (st. s.).  
 Stewart, Glendy (ga. s.).  
 Stewart, Graeme (st. s.).  
 Stewart, John N. (ol. s.).  
 Stewart, Martha (st. s.).  
 Stewart, R. J. (st. w.).  
 Stewart, R. W. (st. s.).  
 Stewart, William (st. s.).  
 Stewart, Reine Marie (bkn.).  
 Stifel, William F. (st. s.).  
 Stiglets, Missouri (sch.).  
 Stiles, Grace (ga. s.).  
 Still, J. H. (ga. s.).  
 Stinson, R. B. (ga. s.).  
 Stirling, Ella L. (ga. s.).  
 Stites, Wm. B. (sch.).  
 Stofen, J. J. (ga. s.).  
 Stokes, N. L. (st. s.).  
 Stokley, Wm. S. (st. s.).  
 Stolz, Peter (barge).  
 Stone, Amasa (st. s.).  
 Stone, Governor (ga. s.).  
 Stone, Bessie N. (st. p.).  
 Stone, Horace A. (sch.).  
 Stone, Joseph W. (cnl. b.).  
 Stone, Charles Henry (st. p.).  
 Storey, W. B. (st. s.).  
 Storm, F. F. (scow).  
 Storrs, L. S. (barge).  
 Story, H. M. (st. s.).  
 Story, Gertie (st. s.).  
 Stout, Frank D. (st. s.).  
 Stout, John W. (ga. s.).  
 Streak, Blue (barge).  
 Street, Thad (ga. s.).  
 Stricker, Charles P. (st. s.).  
 Strickland, Ella (sch.).  
 String, Charles J. (sch.).  
 Strohn, C. B. (st. s.).  
 Strong, Annie (ga. s.).  
 Strong, Nat (st. s.).  
 Strong, William L. (st. s.).  
 Struven, Charles M. (sch.).  
 Struven, Peter C. (st. s.).  
 Stuard, John Francis (sch.).  
 Stuart, M. H. (st. s.).

- Stuart, John (ga. s.).  
 Stuart, Ann C. (sch.).  
 Stuart, Edwin S. (st. s.).  
 Stuart, James P. (st. s.).  
 Stuart, John C. (st. s.).  
 Stuart, Richard V. (st. s.).  
 Stubbs, Abble C. (sch.).  
 Sudden, Catherine G. (st. s.).  
 Sue, Emma-(ga. s.).  
 Sue, Mary (ga. s.).  
 Sue, Mary (slp.).  
 Suit, Sam P. (st. w.).  
 Sullivan, J. J. (st. s.).  
 Sullivan, J. K. (barge).  
 Sullivan, Annie (st. w.).  
 Sullivan, John (cnl. b.).  
 Sullivan, Lou (sch.).  
 Sullivan, Eugene J. (cnl. b.).  
 Sullivan, John H. (st. s.).  
 Sullivan, Roger C. (st. s.).  
 Sullivan, Timothy D. (st. s.).  
 Sullivan, Capt. Frank (barge).  
 Sumner, General (st. s.).  
 Sun, Atlantic (st. s.).  
 Sun, Chester (st. s.).  
 Sun, Delaware (st. s.).  
 Sun, Pennsylvania (st. s.).  
 Sun, Sabine (st. s.).  
 Sure, Ya (ga. s.).  
 Surry, Isle of (ga. s.).  
 Sutton, E. B. (bk.).  
 Sutton, E. W. (st. s.).  
 Sutton, Nat (st. s.).  
 Sutton, Walter E. (st. s.).  
 Swain, David (st. p.).  
 Swain, Verne (st. p.).  
 Swain, Verne (st. w.).  
 Swain, Julia Belle (st. p.).  
 Swan, Alden S. (st. s.).  
 Sweet, W. N. (cnl. b.).  
 Swenle, D. J. (st. s.).  
 Swift, Rodman (ga. s.).  
 Sylvia, Louisa R. (sch.).  
 Sylvester, Robbie F. (ga. s.).  
 Sylvia, Francis V. (sch.).
- Tacoma, City of (st. s.).  
 Taber, Stephen (sch.).  
 Taft, Helen (ga. s.).  
 Taft, President (st. s.).  
 Tague, Alice (barge).  
 Tague, Charles L. (barge).  
 Tague, Frank L. (barge).  
 Tall, Beaver (st. p.).  
 Tall, H. L. (ga. s.).  
 Tall, Daisy M. (slp.).  
 Tallaksen, Theo. (barge).  
 Tallmann, Chester B. (oi. s.).  
 Talmage, Maud E. (ga. s.).  
 Tanner, O. B. (st. s.).  
 Taplin, Frank E. (st. s.).  
 Taulane, Alonzo (ga. s.).  
 Taulane, Lewis (sch.).  
 Taunton, City of (st. p.).  
 Taussig, Felix (st. s.).  
 Taussig, Frances L. (sch.).  
 Tawes, I. H. (sch.).  
 Tawes, P. H. (slp.).  
 Tawes, James C. (ga. s.).  
 Tawes, Robert L. (slp.).  
 Taylor, B. H. (st. s.).  
 Taylor, B. S. (sch.).  
 Taylor, J. S. (ga. s.).  
 Taylor, J. V. (st. s.).  
 Taylor, J. V. (sch.).  
 Taylor II, R. J. (ga. s.).  
 Taylor, jr., R. W. (ga. s.).  
 Taylor, T. M. (ga. s.).  
 Taylor, W. C. (st. w.).  
 Taylor, W. S. (st. s.).  
 Taylor, Eleanor (sch.).  
 Taylor, Helen (st. s.).  
 Taylor, Jessie (ga. s.).  
 Taylor, Lola (sch.).  
 Taylor, Moses (st. s.).  
 Taylor, William (sch.).  
 Taylor, Boyd C. (st. w.).  
 Taylor, Gladys M. (sch.).  
 Taylor, Helen E. (st. s.).  
 Taylor, Thomas B. (sch.).
- Taylor, Thos. E. (ga. s.).  
 Taylor, Walter L. (slp.).  
 Taylor, jr., Wm. J. (st. s.).  
 Taylor, A. Brooke (st. s.).  
 Taylor, D. Neer (ga. s.).  
 Teagle, W. C. (st. s.).  
 Teal, J. N. (st. w.).  
 Teed, Bob (st. s.).  
 Teghetoft, Adl. (ga. s.).  
 Tegtmeier, Archie (st. s.).  
 Tell, William (ga. s.).  
 Temple, Emma (sch.).  
 Temple, Louise (ga. s.).  
 Tennison, Wm. B. (ga. s.).  
 Terbell, Allen N. (barge).  
 Teresa, Maria (ga. s.).  
 Terlinde, B. W. (ga. s.).  
 Terrell, Otis B. (sl. p.).  
 Terrell, Otis D. (ga. s.).  
 Terry, G. S. (ga. s.).  
 Terry, J. W. (st. s.).  
 Terry, L. F. (ga. s.).  
 Terry, Edwin (st. s.).  
 Terry, Anna C. (ga. s.).  
 Texas, Atlanta of (st. s.).  
 Thacher, Eben A. (ga. s.).  
 Thane, Henry (st. w.).  
 Thayer, C. A. (sch.).  
 Thayer, Eugene V. R. (st. s.).  
 Theckla, D. (sch.).  
 Theckla, G. (ga. s.).  
 Thistle, Blue (barge).  
 Thomas, W. E. (ga. s.).  
 Thomas, G. H. A. (st. s.).  
 Thomas, Hattie (st. s.).  
 Thomas, James (ga. s.).  
 Thomas, Katy (ga. s.).  
 Thomas, Maud (sch.).  
 Thomas, Ned (ga. s.).  
 Thomas, Samuel (ga. s.).  
 Thomas, Thomas (sch.).  
 Thomas, William (sch.).  
 Thomas, John L. (slp.).  
 Thomas; Lewis M. (sch.).  
 Thomas, Lottie L. (ga. s.).  
 Thomas, Ruth A. (slp.).  
 Thomas, Sidney G. (sch.).  
 Thomas, Willie F. (sch.).  
 Thomassen, Sarah (ga. s.).  
 Thompson, A. W. (barge).  
 Thompson, C. D. (st. s.).  
 Thompson, J. W. (st. s.).  
 Thompson, L. E. (st. s.).  
 Thompson, Alice (barge).  
 Thompson, Benjamin (ga. s.).  
 Thompson, Smith (st. s.).  
 Thompson, Carmi A. (st. s.).  
 Thompson, Jean H. (ga. s.).  
 Thompson, Leslie C. (ga. s.).  
 Thompson, Mildred K. (sch.).  
 Thompson, Robert M. (st. s.).  
 Thompson, Wm. Boyce (st. s.).  
 Thomson, Edgar (st. w.).  
 Thorne, L. S. (st. p.).  
 Thorne, S. B. (barge).  
 Thornton, Joe (ga. s.).  
 Throop, Margaret (sch.).  
 Thurlow, Fred W. (sch.).  
 Thurlow, Lewis K. (st. s.).  
 Thurlow, Maurice R. (sch.).  
 Thurlow, Paul E. (sch.).  
 Thurlow, Ella Pierce (sch.).  
 Thurston, jr., Edward (barge).  
 Thurston, Ernest (barge).  
 Thurston, Gertrude (barge).  
 Thurston, Grace (st. s.).  
 Thurston, Hiram (barge).  
 Thurston, Drayton T. (barge).  
 Thurston, James P. (ga. s.).  
 Tibbetts, Vinal H. (ga. s.).  
 Tibbits, C. H. (barge).  
 Tibbits, Healy (ga. s.).  
 Tibbits No. 3, Healy (ga. s.).  
 Tibbits No. 4, Healy (ga. s.).  
 Tice, George S. (st. s.).  
 Tiffany, C. H. (cnl. b.).  
 Tilden, S. J. (sch.).  
 Tilford, W. H. (st. s.).  
 Tilghman, Kate H. (sch.).  
 Timanus, E. Clay (st. s.).
- Time, Idle (ga. s.).  
 Times, Easy (ga. s.).  
 Timmius, John J. (st. s.).  
 Timmins, John J. (barge).  
 Tilsdale, H. G. (st. s.).  
 Toad, Green (ga. s.).  
 Tobey, N. D. (ga. s.).  
 Toby, Capt. (st. s.).  
 Tod, Helen (ga. s.).  
 Todd, F. C. (sch.).  
 Todd, S. J. (ga. s.).  
 Todd, W. H. (sch.).  
 Todd, Carrol (slp.).  
 Todd, George (sch.).  
 Todd, Major (ga. s.).  
 Todd, Addie A. (sch.).  
 Todd, Annie E. (ga. s.).  
 Todd, Edith F. (sch.).  
 Todd II, J. P. (ga. s.).  
 Toledo, City of (st. p.).  
 Tolley, J. (sch.).  
 Tolley, S. H. (slp.).  
 Tolley, Frances (ga. s.).  
 Tolley, Leo H. (sch.).  
 Tolley, Naomi R. (ga. s.).  
 Tollon, jr., F. J. (st. s.).  
 Tolman, Lella E. (ga. s.).  
 Tom, Black (ga. s.).  
 Tom, Captain (barge).  
 Tom, Jolly, (ga. w.).  
 Tomkins, Daniel (sch.).  
 Tomkins, Watson (ga. s.).  
 Tomlinson, G. A. (st. s.).  
 Tomlinson, Lawrence J. (barge).  
 Tomlinson, Thomas (barge).  
 Topa, Topa (st. s.).  
 Topping, John (st. s.).  
 Torbert, General (sch.).  
 Torrey, Nellie (ga. s.).  
 Totman, Lewis C. (ga. s.).  
 Town, Castle (st. s.).  
 Townsend, H. C. (ga. s.).  
 Townsend, J. C. (sch.).  
 Townsend, R. G. (st. s.).  
 Townsend, W. J. (ga. s.).  
 Townsend, Della (ga. s.).  
 Townsend, Edward Y. (st. s.).  
 Townsend, Phoebe B. (ga. s.).  
 Tracy, M. & J. (st. s.).  
 Tracy, John (st. s.).  
 Tracy, Kathleen (st. s.).  
 Tracy, Michael (st. s.).  
 Tracy, Thomas (st. s.).  
 Tracy, Walter (st. s.).  
 Tracy, Helen L. (st. s.).  
 Tracy, Mary T. (st. s.).  
 Tracy, William J. (st. s.).  
 Trader, American (st. s.).  
 Trader, Commercial (st. s.).  
 Trader, Steel (st. s.).  
 Trahey, T. H. (barge).  
 Tramp, The (st. s.).  
 Transfer, Livona (ga. w.).  
 Transit, Rapid (st. s.).  
 Transport, Oyster (ga. s.).  
 Traveler, Commercial (st. s.).  
 Traveler, Steel (st. s.).  
 Travers, B. F. (ga. s.).  
 Travers, E. F. (ga. s.).  
 Travers, M. M. (slp.).  
 Travers, Clemmie (sch.).  
 Travers, Louise (sch.).  
 Travers, Hattie E. (slp.).  
 Travers, Margaret A. (sch.).  
 Travers, Virgie P. (sch.).  
 Treadwell, Jennie (ga. s.).  
 Tremaine, Morris S. (st. s.).  
 Trembley, Florence M. (cnl. b.).  
 Tremper, Jacob H. (st. p.).  
 Tressolt, A. C. (ga. s.).  
 Treu, Martin (st. s.).  
 Treyoy, Edward (sch.).  
 Triangle, Blue (st. s.).  
 Trimble, Richard (st. s.).  
 Trotman, M. B. (ga. s.).  
 Trott, James E. (sch.).  
 Troxel, David S. (st. s.).  
 Troxell, J. Luther (st. w.).  
 Truby, John M. (st. s.).
- Truelson, Chas. (ga. s.).  
 Truesdale, William H. (st. s.).  
 Truitt, jr., George W. (sch.).  
 Truslow, S. W. (ga. s.).  
 Tryon, C. (barge).  
 Tubman, A. J. (sch.).  
 Tucker, M. T. (sch.).  
 Tucker, Jennie (ga. s.).  
 Tucker, Austin L. (cnl. b.).  
 Tucker, Evelyn C. (cnl. b.).  
 Tucker, Michael J. (barge).  
 Tucker, Sarah A. (cnl. b.).  
 Tucker, Thomas A. (cnl. b.).  
 Tuft, James (bkn.).  
 Tull, E. J. (st. s.).  
 Tull, E. James (ga. s.).  
 Tull, Bertie E. (ga. s.).  
 Tulloh, Harriet A. (barge).  
 Tulloh, James A. (cnl. b.).  
 Tully, Eugenia (st. w.).  
 Tully, Josephine (st. s.).  
 Tupper, W. M. (st. s.).  
 Tupper, George W. (cnl. b.).  
 Turck, W. J. (barge).  
 Turner, M. (sch.).  
 Turner, C. W. (ga. s.).  
 Turner, J. H. (st. s.).  
 Turney, J. J. (barge).  
 Turtle, Mud (ga. s.).  
 Twin, The (barge).  
 Twining, William J. (st. p.).  
 Twins, The (ga. s.).  
 Tyerell, Nollie M. (ga. s.).  
 Tyler, C. S. (sch.).  
 Tyler, jr., E. S. (barge).  
 Tyler, Lucy M. (slp.).  
 Tyler, Mary E. (slp.).  
 Tyler, Mattie L. (ga. s.).  
 Tyler, Myrtle E. (ga. s.).  
 Tyler, H. Hansel (sch.).  
 Tyson, Jess (st. s.).
- Uhrig, Alex. B. (st. s.).  
 Uhrig, Edward A. (st. s.).  
 Underhill, A. M. (cnl. b.).  
 Underhill, J. J. (sch.).  
 Underhill, Gerard (ga. s.).  
 Underhill, Mary (slp.).  
 Underwood, F. D. (st. s.).  
 Underwood, G. F. (cnl. b.).  
 Underwood, Frederick D. (st. s.).  
 Undine, The (ga. s.).  
 Upham, Fred W. (st. s.).  
 Upham, Helen H. (st. s.).  
 Upshur, Wm. M. (ga. s.).  
 Upson, J. E. (st. s.).  
 Upson, Andrew S. (st. s.).  
 Uron, George (ga. s.).  
 Utz, Robert M. (ga. s.).
- Vagabond, Beloved (ga. s.).  
 Vail, Ethel (sch.).  
 Vail, John H. (ga. s.).  
 Valley, Chester (st. s.).  
 Valley, Lackawanna (st. s.).  
 Valley, Napa (st. s.).  
 Van Alst, James (st. s.).  
 Van Bruen, President (st. s.).  
 Van Damme, Charles (st. p.).  
 Van Dusen, Olive B. (ga. s.).  
 Van Duzen, B. M. (ga. s.).  
 Van Dyke, J. W. (ga. s.).  
 Van Eils, H. (st. s.).  
 Van Kill, Kill (st. s.).  
 Van Name, Lydia (ga. s.).  
 Van Name, Sophia (ga. s.).  
 Van Pelt, John H. (ga. s.).  
 Van Tuyle, jr., Geo. C. (st. s.).  
 Van Wickle, Robert E. (barge).  
 Van Wyen, J. (ga. s.).  
 Vance, Oceania (sch.).  
 Vance, Wm. G. (sch.).  
 Vandal, Wm. (ga. s.).  
 Vanderburg, G. (ga. s.).  
 Vandiver, Murray (ga. s.).  
 Vane, J. W. (ga. s.).  
 Vannaman, jr., Edward C. (ga. s.).  
 Vansciver, Annie L. (st. s.).



- Varc, William S. (st. s.).  
 Vasa, G. (st. s.).  
 Vaughn, S. E. (st. s.).  
 Vaux, Richard (sch.).  
 Veale, William (ga. s.).  
 Veit, R. C. (st. s.).  
 Velaluka, Kap (ga. s.).  
 Velma, Ada (ga. s.).  
 Venablo, Manle T. (ga. s.).  
 Vern, Lady (ga. s.).  
 Vernon, Belle (st. w.).  
 Vernon, Mount (ga. s.).  
 Vernon, Mount (st. s.).  
 Vessels, O. H. (ga. s.).  
 Vetra, G. G. (slp.).  
 Vetra, J. B. (slp.).  
 Vetra, Richard J. (ga. s.).  
 Viator, Rita A. (ga. s.).  
 Vickers, Mary (sch.).  
 Victory, Mercer (st. s.).  
 View, Bay (st. s.).  
 View, Ocean (st. s.).  
 Vikingen, G. (ga. s.).  
 Vilas, William F. (sch.).  
 Villard, Henry (sc. b.).  
 Virginia, C. (sch.).  
 Virginia, Alice (ga. s.).  
 Virginia, Edna (ga. s.).  
 Virginia, Louise (ga. s.).  
 Virginia, Myrtle (ga. s.).  
 Virginia, Myrtle (slp.).  
 Virginia, Olive (ga. s.).  
 Virginia, Princess (ga. s.).  
 Virginia, Rhoda (ga. s.).  
 Virginia, State of (st. s.).  
 Vivian, Alice (drg.).  
 Voight, Katie (st. s.).  
 Von Nyvenheim, A. (ga. s.).  
 Voyager, Steel (st. s.).  
 Vreeland, A. E. (ga. s.).  
 Wade, John L. (st. s.).  
 Wade, Maggie W. (ga. s.).  
 Wadley, William M. (st. s.).  
 Wager, Tona (st. s.).  
 Wagner, Martin (sch.).  
 Wahl, C. F. (ga. s.).  
 Wakeham, R. H. (barge).  
 Wales, jr., W. H. (sc. b.).  
 Wales, Prince of (ga. s.).  
 Walker, A. L. (st. s.).  
 Walker, J. E. (sch.).  
 Walker, J. H. (ga. s.).  
 Walker, J. W. (slp.).  
 Walker, T. O. (st. w.).  
 Walker, Elsha (st. s.).  
 Walker, Harold (st. s.).  
 Walker, Alice E. (ga. s.).  
 Walker, Clara E. (ga. s.).  
 Walker, George H. (st. w.).  
 Walker, Harry W. (barge).  
 Walker, Mary J. (st. s.).  
 Wall, Harry M. (st. s.).  
 Wallace, Lizzie (barge).  
 Wallace, Benjamin M. (ga. s.).  
 Wallace, Chas. S. (ga. s.).  
 Wallace, III, Chas. S. (ga. s.).  
 Wallace, Eudora T. (ga. s.).  
 Wallace, Grace M. (ga. s.).  
 Wallace, Gracie C. (ga. s.).  
 Wallace, James C. (st. s.).  
 Walling, Elmer D. (enl. h.).  
 Walsh, W. B. (enl. b.).  
 Walsh, James P. (st. s.).  
 Walsh, Julius S. (st. p.).  
 Walston, Mattie A. (slp.).  
 Walter, John R. (ga. s.).  
 Walter, Raymond G. (barge).  
 Walters, Thomas (st. s.).  
 Walton, Ike (scow).  
 Walton, Izaak (ga. s.).  
 Walton, Mary J. (ga. s.).  
 Wanamaker, Rodman (st. s.).  
 Wandell, M. D. (barge).  
 Wands, Gertrude (slp.).  
 Ward, D. J. (sch.).  
 Ward, L. C. (st. s.).  
 Ward, W. P. (sch.).  
 Ward, Catherine (barge).  
 Ward, Florence (ga. s.).  
 Ward, Harvey (barge).  
 Ward, Lida (ga. s.).  
 Ward, Lida (sl. p.).  
 Ward, Mary (ga. s.).  
 Ward, Andrew J. (st. s.).  
 Ward, Annie L. (enl. b.).  
 Ward, James P. (enl. b.).  
 Ward, John J. (enl. b.).  
 Ward, Thomas J. (st. s.).  
 Warden, Wm. G. (st. s.).  
 Warfield, M. L. (sch.).  
 Waring, O. T. (st. s.).  
 Warner, F. A. (st. s.).  
 Warner, Joseph (ga. s.).  
 Warner, Charles M. (st. s.).  
 Warner, Eleanor A. (ga. s.).  
 Warner, Grove E. (st. s.).  
 Warner, William H. (st. s.).  
 Warner, Wm. L. (ga. s.).  
 Warner, C. Blaine (st. s.).  
 Warren, J. (ga. s.).  
 Warren, A. F. (ga. s.).  
 Warren, Florence (ga. s.).  
 Warren, Henry (ga. s.).  
 Warren, Mary K. (ga. s.).  
 Warriner, S. D. (barge).  
 Warrior, Little (ga. s.).  
 Waterbury, David (barge).  
 Warwick, W. H. (st. w.).  
 Warwick, W. J. (st. s.).  
 Washburn, U. F. (st. s.).  
 Washburn, Geo. W. (sts. s.).  
 Washington, Gen'l (st. s.).  
 Washington, George (st. s.).  
 Washington, George (st. s.).  
 Washington, George (ga. s.).  
 Washington, George (enl. b.).  
 Water, Laughing (ga. s.).  
 Waterbury, Chas. F. (barge).  
 Waters, Blue (sc. y.).  
 Waters, Michael W. (cul. b.).  
 Watson, C. W. (st. s.).  
 Watson, V. L. (st. w.).  
 Watson, Admiral (st. s.).  
 Watson, Charlie (ga. s.).  
 Watson, Angle B. (ga. s.).  
 Watson, Susan L. (sch.).  
 Watt, James (st. s.).  
 Watterson, Henry (st. p.).  
 Watts, G. W. (ga. s.).  
 Wntts, Albert E. (st. s.).  
 Wattson, Thomas B. (st. s.).  
 Waverly, R. (ga. s.).  
 Wawatam, Chief (st. s.).  
 Way, S. B. (st. s.).  
 Wayman, M. D. (st. w.).  
 Wayne, Detroit (st. s.).  
 Weaver, John (st. s.).  
 Webb, W. M. (ga. s.).  
 Webb, William H. (st. s.).  
 Weber, Adam (sch.).  
 Weber, Capt. (st. w.).  
 Webster, Daniel (st. s.).  
 Webster, James A. (sch.).  
 Webster, Lionel R. (st. p.).  
 Webster, Lydia M. (sch.).  
 Webster, Ralph T. (slp.).  
 Webster, Robert L. (slp.).  
 Webster, Silas P. (ol. s.).  
 Wedmore, Catherine M. (ga. s.).  
 Wee, Blda (ga. y.).  
 Weed, George E. (st. s.).  
 Weems, Catherine (st. s.).  
 Weems, Esther (st. s.).  
 Weems, Frances (st. s.).  
 Weems, Georgeanna (st. s.).  
 Weems, Mary (st. s.).  
 Weems, Nancy (st. s.).  
 Weevil, Boll (ga. w.).  
 Wefing, Lillian (ga. s.).  
 Weightman, Gertrude (barge).  
 Weightman, George E. (enl. b.).  
 Weightman, Robert B. (enl. b.).  
 Weir, Winant W. (ga. s.).  
 Welch, Willie (st. s.).  
 Welder, Electric (barge).  
 Welder, John J. (st. w.).  
 Well, T. E. (ga. s.).  
 Weller, Sam (ga. s.).  
 Weller, Fred W. (st. s.).  
 Welles, Thomas (ga. s.).  
 Wells, A. G. (st. s.).  
 Wells, Erastus (st. p.).  
 Wells, John W. (sch.).  
 Wen, Dwyen (ga. y.).  
 Wento, Robert O. (st. s.).  
 Wentworth, G. K. (st. w.).  
 Wentworth, Alcee S. (sch.).  
 Werner, Henry P. (st. s.).  
 Wertheim, Sanders A. (barge).  
 Wesley, William (slp.).  
 West, B. (barge).  
 West, Central (st. s.).  
 West, Charles C. (st. s.).  
 West, Gloria (ga. s.).  
 West, Governor (ga. w.).  
 West, Carroll K. (barge).  
 Westerloke, Edward (ga. s.).  
 Weston, A. (barge).  
 Weston, Frank (ga. s.).  
 Whack, Paddy (scow).  
 Wharton, Joseph (st. s.).  
 Wheatley, Georgia E. (ga. s.).  
 Wheatley, Lucie (sch.).  
 Wheeler, E. (sch.).  
 Wheeler, F. M. (st. s.).  
 Wheeler, J. W. (ga. w.).  
 Wheeler, M. D. (st. s.).  
 Wheeler, Dunham (sch.).  
 Wheeler, Joe (ga. s.).  
 Wheeler, Major (st. s.).  
 Wheeler, Harry R. (st. s.).  
 Wheeler, John M. (barge).  
 Wheeler, Thomas H. (st. s.).  
 Whigham, William (st. w.).  
 Whildin, Rebecca G. (sch.).  
 Whitaker, A. E. (ga. s.).  
 White, B. M. (ga. s.).  
 White, D. W. (slp.).  
 White, G. S. (ga. s.).  
 White, I. C. (st. s.).  
 White, J. F. (ga. s.).  
 White, W. F. (st. s.).  
 White, Alma (ga. s.).  
 White, Bob (st. w.).  
 White, Carl (st. w.).  
 White, Charlie (ga. s.).  
 White, Doris (ol. s.).  
 White, Glen (st. s.).  
 White, Lillian (ga. s.).  
 White, Lottie (ga. s.).  
 White, Nellie (slp.).  
 White, Peter (st. s.).  
 White, Therese (ga. s.).  
 White, Thomas W. (ga. w.).  
 White, John T. (ga. s.).  
 White, Lottie E. (ga. s.).  
 White, Mary A. (slp.).  
 White, Nannie P. (ga. s.).  
 White, Furnell T. (sch.).  
 White, Wm. S. (slp.).  
 White, Annie Lena (sch.).  
 Whitefield, Mary and Pearl (sch.).  
 Whiteley, Calvin (st. s.).  
 Whiteman, W. H. (st. w.).  
 Whiting, Gladys (ga. s.).  
 Whiting, Carrie J. (ga. s.).  
 Whiting, Ira C. (barge).  
 Whiting, James A. (sch.).  
 Whitlock, Charles M. (st. s.).  
 Whitney, J. J. (barge).  
 Whitney, Emily F. (bk.).  
 Whitney, Gorham H. (ol. s.).  
 Whitney, William A. (st. s.).  
 Whiton, Henry D. (st. s.).  
 Whittmore, Charles (sch.).  
 Whittier, Mericos H. (st. s.).  
 Whittett, F. H. (st. s.).  
 Wickham, Wm. H. (st. s.).  
 Wicks, Jennie (ga. s.).  
 Wickwire, jr., Theodore H. (st. s.).  
 Widener, Peter A. B. (st. s.).  
 Wigton, Edward N. (st. s.).  
 Wilcox, Leander (st. s.).  
 Wilcox, Major (ga. s.).  
 Wilcox, Annie L. (st. s.).  
 Wilcox, Elias E. (st. s.).  
 Wilcox, Rowland H. (st. s.).  
 Wilcox, Minot I. (st. s.).  
 Wild, H. C. (st. s.).  
 Wilder, S. G. (bkn.).  
 Wilder, Helen (ol. s.).  
 Wilder, Margaret A. (ga. s.).  
 Wilder, No. 2, Jim (ga. s.).  
 Wildi, John (st. w.).  
 Wilds, George (ga. s.).  
 Wilds, Ollie K. (ol. s.).  
 Wiley, John (barge).  
 Wilkin, jr., W. P. (ga. s.).  
 Wilkin, Edith S. (ga. s.).  
 Wilkinson, Horace S. (st. s.).  
 Wilkinson, Irene S. (sch.).  
 Willard, F. S. (st. s.).  
 Willard, Daniel (st. s.).  
 Willard, Jess (st. w.).  
 Willard, Jess (barge).  
 Willard, Nancy (barge).  
 Willard, Albert D. (ga. s.).  
 Willard, Louise M. (sch.).  
 Willard, John V. N. (barge).  
 Willard, Le Baron S. (barge).  
 Willlett, Thomas (st. s.).  
 Willey, C. W. (sch.).  
 William, Captain (ga. s.).  
 William G. C. (slp.).  
 Williams, G. W. (st. w.).  
 Williams, H. D. (st. w.).  
 Williams, J. H. (st. s.).  
 Williams, J. L. (st. s.).  
 Williams, L. E. (sch.).  
 Williams, T. J. (st. s.).  
 Williams, W. H. (st. s.).  
 Williams, Bernardine (ga. s.).  
 Williams, Roger (st. s.).  
 Williams, Charles E. (st. s.).  
 Williams, Edgar D. (st. s.).  
 Williams, Geo. H. (st. s.).  
 Williams, Henry P. (ga. s.).  
 Williams, Homer D. (st. s.).  
 Williams, John H. (st. s.).  
 Williams, Laura H. (st. s.).  
 Williams, Mary H. (st. s.).  
 Williams, Wm. G. (st. s.).  
 Willing, Flora M. (ga. s.).  
 Willing, Hilda M. (slp.).  
 Willis, B. C. (ol. s.).  
 Willis, E. M. II (ga. s.).  
 Willis, B. G. & G. E. (ga. s.).  
 Willis, Albert H. (sch.).  
 Willis, Samuel J. (barge).  
 Wills, Emma V. (sch.).  
 Wilmer, George (ga. s.).  
 Wilmington, City of (st. s.).  
 Willmot, W. G. (st. s.).  
 Willmot, Robert W. (st. s.).  
 Wilson, E. S. (sch.).  
 Wilson, G. N. (st. s.).  
 Wilson, J. W. (ga. s.).  
 Wilson, L. H. (ga. s.).  
 Wilson, S. J. D. (sch.).  
 Wilson, Clinton (enl. b.).  
 Wilson, Elizabeth (ga. s.).  
 Wilson, Ella (slp.).  
 Wilson, Henry (sch.).  
 Wilson, Jennie (st. s.).  
 Wilson, Mathew (st. s.).  
 Wilson, President (st. s.).  
 Wilson, Sarah (sch.).  
 Wilson, Anna C. (st. s.).  
 Wilson, Charles R. (sch.).  
 Wilson, Charles R. (st. w.).  
 Wilson, Etta M. (ga. s.).  
 Wilson, Grace S. (barge).  
 Wilson, John T. (st. w.).  
 Wilson, Murv V. (st. s.).  
 Wilson, Thos. E. (ga. s.).  
 Wilson, Capt. Thomas (st. s.).  
 Wimsatt, Josephine (sch.).  
 Windsor, Helen (ga. s.).  
 Windsor, New (st. s.).  
 Windsor, Winnie H. (ga. s.).  
 Wingate, Russell A. (sch.).  
 Wingate, Sarah W. (sch.).  
 Winslow, Edward B. (sch.).  
 Winslow, Louis M. (st. s.).  
 Winstead, John H. (sc. b.).  
 Winter, Herman (st. s.).  
 Wintermole, Dorothy (st. s.).

- Winthrop, Gov. (st. p.).  
 Wise, John (st. s.).  
 Wise, P. H. (st. s.).  
 Witherbee, Walter C. (st. s.).  
 Wixon, Amy (sch.).  
 Wohlt, August (st. w.).  
 Wolcott, M. C. (st. s.).  
 Wolf, Oregon (ga. s.).  
 Wolf, The (ga. w.).  
 Wolf, William H. (st. s.).  
 Wolvin, Augustus B. (st. s.).  
 Wonson, J. W. (st. s.).  
 Wood, S. L. (ga. s.).  
 Wood, T. J. (st. w.).  
 Wood, W. F. (ol. s.).  
 Wood, Beder (st. w.).  
 Wood, Castle (st. s.).  
 Wood, Fern (sch.).  
 Wood, General (st. w.).  
 Wood, General (barge).  
 Wood, George E. (st. s.).  
 Wood, Howard (barge).  
 Wood, Joseph (st. s.).  
 Wood, Martha (barge).  
 Wood, Edward S. (enl. b.).  
 Wood, Fred J. (sch.).  
 Wood, John M. (enl. b.).  
 Wood, Joseph D. (st. s.).  
 Wood, Rufus E. (sch.).  
 Wood, J. Chester (sch.).  
 Wood, Mary Ellen (barge).  
 Wood, No. 7, L. S. (scow).  
 Woodall, Fannie (st. s.).  
 Woodall, Kitty (ga. s.).  
 Woodburn, Leroy (ga. s.).  
 Woodburn, Robert M. (barge).  
 Woodington, William (ga. s.).  
 Woods, Daisy (sch.).  
 Woods, Elisha (st. p.).  
 Woods, Esther (ga. w.).  
 Woods, Frank (st. s.).  
 Woods, John (ga. w.).  
 Woods, Mary (st. w.).  
 Wooster, Myra J. (ga. s.).  
 Worden, Capt. (ga. s.).  
 Worker, Steel (st. s.).  
 Worrell, Lewis C. (sch.).  
 Worth, Katie (ga. s.).  
 Worth, John M. (st. s.).  
 Worthington, John (st. s.).  
 Wray, Albert A. (barge).  
 Wren, Sally (sch.).  
 Wright, C. E. (ga. s.).  
 Wright, H. E. (st. w.).  
 Wright, J. B. (ga. s.).  
 Wright, M. B. (ga. s.).  
 Wright, N. E. (ga. s.).  
 Wright, Betty (ga. w.).  
 Wright, Charles (ga. s.).  
 Wright, Ernest E. (barge).  
 Wright, Homer C. (st. p.).  
 Wright, James O. (sch.).  
 Wyandotte, Lelia (slp.).  
 Wylle, Herbert G. (st. s.).  
 Wyllie, Alexander (st. s.).  
 Yarmouth, Great (ga. s.).  
 Yates, L. E. (ga. s.).  
 Yates, Harry (st. s.).  
 Yeakel, Milton F. (slp.).  
 Yell, Amos (enl. b.).  
 Yerkes, jr., William H. (st. s.).  
 York, Nellie G. (gu. s.).  
 York, New (st. s.).  
 York, New (st. p.).  
 York, Pones of (ga. s.).  
 Yorke, jr., Thomas J. (st. s.).  
 Young, R. H. (scow).  
 Young, Anna E. (st. s.).  
 Young, Helen (ga. s.).  
 Young, Lavelle (st. w.).  
 Young, Robert (st. w.).  
 Young, Coe F. (st. s.).  
 Young, Ethel E. (ga. s.).  
 Younglove, F. L. (enl. b.).  
 Zealand, Star of (shp.).  
 Zeigler, Jenn R. (ga. s.).  
 Zelda, Princess (barge).  
 Ziesing, August (st. s.).  
 Zirkel, G. A. (sch.).

## VESSELS LOST

The losses embraced in this list are classified as follows:  
 1. *Foundered*.—Casualties due to leaking or capsizing of vessels, including vessels lost at sea not due to causes 3 or 4 and vessels not reported after sailing.  
 2. *Stranded*.—Casualties due to vessels running aground, striking rocks, reefs, bars, etc.  
 3. *Collided*.—Collision between vessels only.  
 4. *Burned*.—Casualties due to fire.

5. *Abandoned*.—Abandonment at sea (but not abandonment due to age).  
 6. Self-explanatory causes not included in preceding classification.  
 The place given is the position at, off, or near which the casualty occurred.  
 The information in columns headed "On board" and "Lives lost" is furnished by the Coast Guard.

Official No.	Rig	Name of vessel	Gross tonnage	Year built	On board	Lives lost	Casualty		
							Nature	Date	Place
<b>STEAM VESSELS</b>									
205681	St. w.	Alarm	40	1908	6	0	Foundered	June 29, 1926	Mobile, Ala.
105595	St. s.	<i>Algiers</i>	2,294	1876	22	0	Abandoned	Nov. 1, 1925	37° 35' N., 69° 23' W.
111059	St. s.	Atlantic	188	1894	12	0	Foundered	Sept. 10, 1925	Cooper River, S. O.
111153	St. s.	Atlantic	95	1897	5	0	Burned	do.	Satilla River, Ga.
207321	St. w.	Belle Vernon	90	1910	7	0	Foundered	Jan. 25, 1926	New Madrid, Mo.
3899	St. s.	Bessie H. Dantzler	108	1901	9	0	Burned	Mar. 6, 1926	Lake Pontchartrain, La.
222603	St. s.	Bruce	84	1922	6	0	do.	Sept. 8, 1925	White City, Fla.
220557	St. s.	Cayuga	74		0	0	do.	Apr. —, 1925	Rochester, N. Y.
85718	St. s.	Charles F. Allen	31	1882	0	0	do.	July 12, 1925	New London, Conn.
92102	St. s.	Charles Horn	930	1889	17	0	do.	May 15, 1926	Point Peter, Lake Ontario.
127221	St. s.	Clinton	29	1898	2	0	Foundered	Nov. 3, 1924	Newport News, Va.
157173	St. p.	<i>Colonial</i>	638	1885	31	3	Burned	Sept. 1, 1925	Barcelona, N. Y.
127111	St. s.	COMANCHE	3,856	1895	84	1	do.	Oct. 17, 1925	Jacksonville, Fla.
127721	St. y.	Corinthia	54	1903	7	0	do.	Oct. 24, 1925	Salem, N. J.
127417	St. s.	Cornelia Cook	51	1900	4	0	do.	July 29, 1925	Port Angeles, Wash.
218310	St. s.	Corvalls	2,922	1919	0	0	do.	June 16, 1925	Sandy Hook, N. J.
217270	St. s.	COTOPAXI	2,351	1918	32	32	Foundered	Nov. 29, 1925	At sea. <sup>1</sup>
218783	St. s.	Custodian	359	1919	14	0	Burned	June 23, 1925	West Sisters Island, Ohio.
208706	St. s.	D. C. Shaw	64	1911	0	0	do.	June 8, 1926	Toledo, Ohio.
155192	St. s.	Delaware	50	1891	4	0	do.	Apr. 23, 1925	Poughkeepsie, N. Y.
127557	St. w.	Eclipse	182	1901	30	2	Stranded	Sept. 12, 1925	Osceola, Ark.
200287	St. y.	ELGRUDOR	103	1903	0	0	Burned	Dec. 5, 1925	Pelham Bay, N. Y.
135380	St. s.	<i>Ella Andrews</i>	64	1879	8	1	Foundered	Jan. 7, 1926	Thomas Point, Baton Rouge, La.
203216	St. s.	Fram	17	1906	2	0	Burned	Dec. 29, 1925	Aberdeen, Wash.
86675	St. s.	G. H. Breymann	60	1903	0	0	do.	June 8, 1926	Toledo, Ohio.
86540	St. y.	GENESSEE	212	1900	20	0	Stranded	Oct. —, 1925	Zero, Fla.
86145	St. p.	Greenwood	264	1898	24	0	Collided <sup>2</sup>	Nov. 17, 1925	Cincinnati, Ohio.
105879	St. s.	Guernsey	37	1880	4	0	Burned	Nov. 3, 1925	Bronx River, N. Y.
204294	St. s.	GWALIA	415	1907	15	0	Foundered	Dec. 4, 1925	Egmont Key, Fla.
215998	St. s.	Halco	970	1917	21	0	Stranded	Nov. 30, 1925	Grays Harbor, Wash.
105140	St. s.	Henry D. McCord	69	1872	5	0	Burned	Apr. 18, 1926	Brooklyn, N. Y.
106178	St. s.	Herbert Wager	27	1883	7	0	do.	Dec. 20, 1925	New Brunswick, N. J.
76064	St. s.	Holliswood	75	1879	5	0	Stranded	Oct. 10, 1925	Bergen Point Light, N. J.
213102	St. s.	Isabella H.	248	1915	7	0	Foundered	Sept. 28, 1925	Oswego Harbor, N. Y.
100328	St. s.	Islander	119	1883	11	0	Burned	June 2, 1926	Southport, N. C.
77035	St. s.	Island Belle	132	1892	5	0	Stranded	Mar. 25, 1926	Key West, Fla.
220847	St. w.	J. H. Donald, jr.	235	1920	0	0	do.	Dec. 23, 1925	South Ripley, Ky.
202619	St. w.	John Ross	94	1905	5	0	Foundered	Aug. 8, 1925	Spottsville, Ky.
75461	St. w.	John A. Wood	687	1870	3	0	Burned	Dec. 8, 1925	Baton Rouge, La.
91857	St. s.	John Breymann	59	1885	0	0	do.	June 8, 1926	Toledo, Ohio.
76635	St. s.	John H. Hudler	24	1886	3	0	Foundered	Aug. 7, 1924	Hackensack River, N. J.
210709	St. s.	LENAPE	5,179	1912	104	1	Burned	Nov. 18, 1925	Delaware Breakwater, Del.
200720	St. w.	Lightwood	133	1884	1	0	do.	Nov. 27, 1925	Rosedale, Miss.
149715	St. s.	Lila May Hardy	19	1884	3	0	Collided <sup>3</sup>	Dec. 26, 1925	Newark, N. J.
209667	St. s.	Little Colonel	20	1912	4	0	Foundered	Feb. 4, 1926	New Orleans, La.
91545	St. s.	Mountaineer	57	1883	5	0	Stranded	Oct. 9, 1925	Hood Canal, Wash.
125026	St. s.	Nautilus	43	1872	5	0	Foundered	Mar. 8, 1926	Jersey City, N. J.
200914	St. s.	New York Marine Co. No. 6.	170	1904	14	0	do.	Feb. 17, 1926	Brooklyn, N. Y.
206583	St. s.	Norine	13	1909	2	0	Stranded	Aug. 18, 1924	Skagit River, Wash.
126717	St. s.	Oakwood	2,051	1891	24	0	do.	June 9, 1925	Millers Point, Ontario.
150264	St. s.	Panuco	192	1882	5	0	Foundered	June 2, 1926	Brooklyn, N. Y.
223534	St. s.	Pathfinder	74	1917	4	0	Burned	July 3, 1925	East River, Va.
150193	St. s.	Penobscot	285	1880	0	0	do.	Aug. 19, 1925	Marine City, Mich.
201615	St. w.	Perryville	77	1904	0	0	do.	July 11, 1925	Alton, Ill.
77241	St. p.	R. C. Reynolds	469	1896	2	0	do.	Apr. 28, 1926	Newburgh, N. Y.
221133	St. s.	Sea Monarch	471	1921	11	0	Collided <sup>4</sup>	Dec. 9, 1925	Admiralty Inlet, Wash.
106901	St. s.	Severn	113	1891	5	0	Burned	Nov. 16, 1925	Elizabeth River, Va.

<sup>1</sup> Sailed from Charleston, S. C., Nov. 20, 1925, for Havana, Cuba, and was last reported on Dec. 1, 1925.

<sup>2</sup> Collided with st. w. Chris. Greene.

<sup>3</sup> Collided with barge in tow st. s. Confidence.

<sup>4</sup> Collided with French st. s. Zenon.

Official No.	Rig	Name of vessel	Gross tonnage	Year built	On board	Lives lost	Casualty		
							Nature	Date	Place
<b>STEAM VESSELS—</b>									
Continued									
115028	St. p.	<i>Southland</i> .....	673	1860	66	0	Burned.....	Aug. 22, 1925	Lake Pontchartrain, La.
220559	St. s.	<i>SUDUFFCO</i> .....	3,285	1920	29	29	Foundered...	Mar. 13, 1926	At sea. <sup>1</sup>
145006	St. y.	<i>Thetis</i> .....	118	1901	5	0	Burned.....	July 10, 1925	Mattapoisett, Mass.
150456	St. s.	<i>Thomas B. Webster</i> ...	25	1889	5	0	do.....	July 24, 1925	Elizabeth River, Va.
145574	St. s.	<i>Traffic</i> .....	203	1892	4	0	do.....	Apr. 30, 1925	City Island, N. Y.
213911	St. s.	<i>Transit</i> .....	57	1916	13	0	do.....	July 13, 1925	Salmon Beach, Wash.
111104	St. p.	<i>Trenton</i> .....	688	1902	0	0	Foundered...	Jan. 30, 1926	Trenton, N. J.
211170	St. p.	<i>WASHINGTON IRVING</i> ...	3,104	1913	310	3	Collided <sup>2</sup> ...	June 1, 1926	New York, N. Y.
201287	St. s.	<i>WELLINGTON</i> .....	331	1904	18	0	do <sup>3</sup> .....	Feb. 5, 1926	Brigantine Shoals, N. J.
202806	St. s.	<i>Yosemite</i> .....	827	1906	24	0	Stranded...	Feb. 7, 1926	Point Reyes Light, Calif.
<b>MOTOR VESSELS</b>									
214820	Ga. s.	<i>Aksala</i> .....	20	1917	5	0	Burned.....	Aug. 11, 1925	Skowl Arm, Alaska.
220662	Ga. s.	<i>Alecia</i> .....	32	1911	2	0	do.....	May 25, 1926	Turkey Point, Fla.
219488	Ol. s.	<i>Alice</i> .....	17	1918	6	0	Foundered...	Dec. 4, 1925	Manuela Lagoon, Lower California.
222383	Ga. v.	<i>Allaha</i> .....	19	1918	3	0	Stranded...	Dec. 27, 1925	No Mans Land, Mass.
224166	Ga. s.	<i>Alpha</i> .....	31	1924	4	0	Burned.....	Oct. 3, 1925	Houston, Tex.
107488	Ga. s.	<i>Amelia</i> .....	9	1899	0	0	do.....	May 5, 1925	Lake Ducaud, La.
219346	Ga. s.	<i>Ananay B.</i> .....	7	1919	2	0	do.....	Jan. 23, 1926	Lake Marchant, La.
105675	Ga. s.	<i>Annie Godfrey</i> .....	21	1877	3	0	Stranded...	Oct. 12, 1925	Montauk, N. Y.
225167	Ga. s.	<i>Annie J.</i> .....	9	1915	0	0	Foundered...	May 18, 1926	Cape Canaveral, Fla.
224850	Ga. s.	<i>Ariel</i> .....	26	1916	7	0	Stranded...	Nov. 17, 1925	Point Spencer, Alaska.
216307	Ga. w.	<i>Ashport</i> .....	23	1918	6	0	do.....	Sept. 12, 1925	Daniels Point, Ark.
107489	Ga. s.	<i>Avalon</i> .....	9	1899	2	0	Burned.....	Feb. 9, 1926	Whites Point, Calif.
3741	Ga. s.	<i>Balmar</i> .....	12	1898	0	0	Stranded...	Aug. 15, 1924	Cohasset, Mass.
208755	Ga. s.	<i>Bellingham</i> .....	21	1911	0	0	Burned.....	Mar. 10, 1926	Seattle, Wash.
220657	Ga. s.	<i>Bertie</i> .....	47	1920	5	0	do.....	June 28, 1925	Edenton, N. C.
221951	Ol. s.	<i>Bonita</i> .....	79	1918	7	0	Foundered...	Apr. 18, 1926	Barneгат, N. J.
3742	Ga. s.	<i>Bring Gold</i> .....	18	1897	2	0	Burned.....	Sept. 4, 1925	Richmond Beach, Wash.
218589	Ga. s.	<i>Buckeye</i> .....	15	1919	1	0	do.....	Jan. 26, 1926	Ketchikan, Alaska.
224971	Ga. y.	<i>Calliope</i> .....	20	1925	3	0	Stranded...	Mar. 15, 1926	Cape Canaveral, Fla.
204249	Ga. s.	<i>Calypso</i> .....	13	1907	2	0	Burned.....	May 7, 1926	Raft Island, Wash.
127520	Ga. y.	<i>Charmer</i> .....	31	1900	4	0	Foundered...	June 27, 1925	Point Judith, R. I.
222852	Ga. y.	<i>Clare</i> .....	65	1923	10	0	Burned.....	June 23, 1925	Point Comfort, Va.
207946	Ga. s.	<i>Coaster</i> .....	14	1910	2	0	do.....	Aug. 22, 1925	Pigeon Point, Calif.
92350	Ga. s.	<i>Columbia</i> .....	58	1891	7	0	Stranded...	Nov. 1, 1925	Charleston, S. C.
216235	Ga. s.	<i>Comet</i> .....	10	1918	2	0	Foundered...	Dec. 22, 1924	Avon Point, Ohio.
212469	Ga. s.	<i>Comet</i> .....	11	1913	2	0	do.....	July 12, 1925	Ferrysburgh, Mich.
219308	Ga. s.	<i>Companion</i> .....	37	1919	2	0	Burned.....	Dec. 30, 1925	Lisaboula, Wash.
5837	Ga. s.	<i>Conquest</i> .....	14	1870	5	0	Foundered...	Mar. 31, 1918	Napeague Bay, N. Y.
213280	Ga. s.	<i>Constance</i> .....	16	1915	0	0	Burned.....	Jan. 12, 1926	Seltuate, Mass.
217396	Ga. s.	<i>Delta No. 6</i> .....	26	1918	3	0	do.....	Oct. 30, 1925	Stockton, Calif.
211771	Ga. s.	<i>Despatch No. 5</i> .....	59	1913	5	4	Stranded...	Apr. 5, 1926	Point Loma, Calif.
215230	Ga. y.	<i>Dolphin</i> .....	25	1917	4	4	Foundered...	Oct. 19, 1925	At sea. <sup>4</sup>
205822	Ga. s.	<i>Dorothy</i> .....	14	1908	2	0	do.....	Oct. 10, 1923	Mosquito Light Station, Fla.
214406	Ga. s.	<i>Dreamer</i> .....	25	1916	1	0	Burned.....	Aug. 2, 1925	Travina Island, Alaska.
215793	Ga. s.	<i>Dr. Martin</i> .....	28	1917	6	0	do.....	May 23, 1926	Pimute, Alaska.
208725	Ga. s.	<i>E. M. Willis</i> .....	44	1911	0	0	do.....	June 28, 1925	Edenton, N. C.
223603	Ga. w.	<i>Edna</i> .....	40	1924	4	0	do.....	Mar. 18, 1926	Newport, Ark.
224129	Ga. s.	<i>Ella M.</i> .....	17	1909	0	0	Stranded...	May 19, 1926	Afognak, Alaska.
221560	Ga. s.	<i>Ellen S.</i> .....	7	.....	1	0	Collided <sup>5</sup> ...	July 13, 1925	Brooklyn, N. Y.
214172	Ga. s.	<i>El Segundo</i> .....	10	1916	3	0	Foundered...	Oct. 11, 1923	San Jose, Guatemala.
216551	Ga. s.	<i>Flavel</i> .....	41	1918	1	1	do.....	June 30, 1925	At sea. <sup>6</sup>
214227	Ga. s.	<i>Flora C.</i> .....	12	1914	0	0	do.....	Dec. 8, 1925	Little River, La.
220699	Ga. s.	<i>Fly</i> .....	10	1913	2	0	do.....	June 25, 1926	Boothbay, Me.
223100	Ga. s.	<i>Fortuna</i> .....	50	1920	10	0	Burned.....	May 30, 1926	Frailes Bay, Mexico.
209562	Ga. s.	<i>Fossberg</i> .....	15	1912	2	0	Foundered...	Apr. 24, 1926	Tacoma, Wash.
223338	Ga. s.	<i>Frances Fuller</i> .....	39	1923	1	0	do.....	Oct. 21, 1925	James Shore, Md.
216897	Ga. s.	<i>G. Pershing</i> .....	12	1918	3	0	do.....	Aug. 4, 1925	Cheboygan, Mich.
218029	Ga. s.	<i>Girlie</i> .....	22	1919	2	0	Burned.....	Dec. 1, 1925	Port Arthur, Tex.
221239	Ga. s.	<i>Gulf of Mexico</i> .....	19	1924	20	0	Foundered...	Jan. —, 1926	Off Louisiana.
209193	Ga. w.	<i>H. A. Waddell</i> .....	10	1911	3	0	Burned.....	Aug. 21, 1925	Plaquemine, La.
95473	Ga. s.	<i>Hattie L. Negus</i> .....	14	1877	3	0	Foundered...	Nov. 13, 1925	Brooklyn, N. Y.
223677	Ga. s.	<i>Helen</i> .....	31	1924	3	0	do.....	Dec. 12, 1925	Norfolk, Va.
215390	Ga. s.	<i>Helena</i> .....	23	1917	2	0	Stranded...	June 27, 1925	Ozette Island, Wash.
209058	Ga. y.	<i>Hlwatha</i> .....	37	1910	0	0	Burned.....	May 3, 1926	Rochester, N. Y.
214881	Ga. s.	<i>Hobert A. Rogers</i> .....	10	1917	2	0	do.....	Oct. 27, 1925	Moore's Creek, N. C.
215338	Ga. s.	<i>Hope B.</i> .....	19	1917	2	0	do.....	July 11, 1925	Wiscasset, Me.
206739	Ga. s.	<i>IOLA</i> .....	14	1909	6	0	Foundered...	May 25, 1926	Plaquemine Lake, La.
214027	Ga. s.	<i>J. A. G.</i> .....	10	1916	2	2	do.....	June 26, 1925	Clallum Bay, Wash.

<sup>1</sup> Sailed from Port Newark, N. J. Mar. 13, 1926, for Pacific coast ports and has not since reported.

<sup>2</sup> Collided with barge in tow st. s. Thomas E. Moran.

<sup>3</sup> Collided with st. s. Ardmore.

<sup>4</sup> Sailed from Riverhead, N. Y., Oct. 19, 1925, and has not since reported.

<sup>5</sup> Collided with st. s. New York Central No. 30.

<sup>6</sup> Sailed from Newport, Oreg., June 28, 1925, for Portland and has not since reported.

# Vessels Lost

855

Official No.	Rig	Name of vessel	Gross tonnage	Year built	On board	Lives lost	Casualty		
							Nature	Date	Place
<b>MOTOR VESSELS—Continued</b>									
222200	Ga. s.	J. C. Cole.....	23	1922	2	0	Burned.....	Dec. 15, 1925	Nomad, Mich.
222120	Ga. s.	J. M. Hilton.....	44	1922	12	0	Collided <sup>1</sup> .....	July 8, 1925	Harvey Cedars, N. J.
219856	Ga. s.	King No. 1.....	8	1920	2	0	Burned.....	Jan. 15, 1926	Green Island Harbor, Alaska.
218304	Ga. s.	Kisanto.....	14	1917	30	0	do.....	May 10, 1926	Santa Monica, Calif.
141394	Ol. s.	Lady Jane.....	25	1895	3	0	Collided <sup>2</sup> .....	Dec. 19, 1925	Baton Rouge, La.
207753	Ga. s.	Lallie.....	17	1910	2	0	Burned.....	Nov. 30, 1925	Turkey Quarter Creek, N. O.
141500	Ga. s.	Lavinia.....	29	1897	3	0	do.....	Oct. —, 1925	Green Cove Springs, Fla.
218123	Ga. s.	Lillian.....	12	1908	0	0	do.....	Aug. 5, 1925	New York, N. Y.
208026	Ga. s.	Louise.....	13	1910	4	0	do.....	Apr. 28, 1926	Jacksonville, Fla.
208254	Ga. s.	Magnolia.....	10	1910	2	0	do.....	Dec. 28, 1925	Georgetown, S. O.
224000	Ga. y.	Margaret.....	23	1924	2	0	do.....	May 17, 1926	Essexville, Mich.
218031	Ga. s.	Marguerite.....	36	1919	0	0	do.....	July 19, 1925	Coronada Island, Calif.
207163	Ga. s.	Marion.....	9	1907	2	0	do.....	Oct. 10, 1925	Antioch, Calif.
222084	Ga. y.	MIRAMAR.....	230	1922	11	11	Foundered.....	Nov. 30, 1925	At sea. <sup>3</sup>
205622	Ga. s.	Montclair.....	23	1908	3	0	Stranded.....	Dec. 8, 1925	Etolin Island, Alaska.
91703	Ga. s.	Montezuma.....	73	1884	4	0	Burned.....	Aug. 22, 1925	Benicia Flats, Calif.
92574	Ga. y.	Moon Moth.....	29	1894	2	0	do.....	Oct. 26, 1925	Wilson Harbor, N. Y.
218575	Ga. y.	Muskateer.....	39	1918	2	0	Foundered.....	Nov. 21, 1925	Cape Fear, N. O.
209280	Ga. y.	Nemaha.....	81	1911	8	0	Stranded.....	July 12, 1925	Shelter Cove, Calif.
208957	Ga. s.	Nemamosha.....	22	1911	4	2	Foundered.....	June 25, 1925	Columbia River Lightship, Oreg.
200178	Ga. s.	New President.....	7	1911	1	0	Burned.....	Nov. 1, 1925	Cedros Island, Mexico.
130643	Ga. s.	Nirvana.....	81	1893	12	0	Collided <sup>4</sup> .....	Oct. 12, 1925	Nauset Buoy, Mass.
223594	Ga. w.	Nora.....	9	1918	0	0	Burned.....	Nov. 15, 1924	Reeds Ferry, Ark.
209354	Ga. y.	Ocoee.....	29	1911	3	0	Stranded.....	Dec. 22, 1925	Ocean City, Md.
210194	Ga. s.	Olympia.....	34	1912	2	0	Foundered.....	Dec. 14, 1925	Cypress Island, Wash.
216854	Ga. y.	Onaway.....	13	1910	1	0	Burned.....	Aug. 1, 1925	Milton Point, N. Y.
210027	Ga. s.	Ono.....	8	1911	1	0	do.....	Aug. 20, 1925	Long Beach, N. Y.
207151	Ga. s.	Owl.....	15	1910	0	0	Foundered.....	July 10, 1923	Seattle, Wash.
224531	Ga. s.	P. & P.....	13	1925	2	0	Burned.....	May 29, 1926	Isle of Hope, Gn.
211497	Ga. y.	Penguin.....	31	1913	2	0	do.....	Oct. 13, 1924	Monroe, La.
203100	Ga. s.	Pioneer.....	12	1906	0	0	Stranded.....	Oct. 2, 1918	Katalla Bar, Alaska.
216133	Ga. s.	Porpoise.....	6	1915	0	0	Burned.....	Nov. 4, 1924	Discovery Bay, Wash.
210865	Ga. w.	Producers Pipe Line & Refining Co. No.1.....	14	1912	2	0	do.....	Apr. 10, 1926	Madison, Ind.
85958	Ga. s.	Progress.....	14	1887	2	0	Stranded.....	Aug. 3, 1925	Long Beach, N. Y.
215272	Ga. s.	Putnik.....	35	1917	2	0	do.....	Apr. 7, 1926	El Segundo, Calif.
217977	Ga. y.	Queen Henrietta.....	23	1919	3	0	Burned.....	Mar. 12, 1926	Cowpen Island, Fla.
224180	Ga. s.	R. I. Schwing.....	30	1924	3	0	do.....	Feb. 6, 1926	Bayou Grosse Tete, La.
211910	Ol. s.	Ralph Brown.....	119	1914	21	3	Stranded.....	Feb. 10, 1926	Gloucester, Mass.
210579	Ga. s.	Ram.....	14	1912	4	0	do.....	July 23, 1925	East Cape, Siberia.
218779	Ga. s.	Regina.....	20	1919	3	0	Foundered.....	Dec. 17, 1925	Gloucester, Mass.
213794	Ga. s.	Republic.....	99	1915	19	2	Collided <sup>5</sup> .....	Feb. 15, 1925	Cape Sable, N. S.
210069	Ga. y.	Reomar II.....	79	1912	4	0	Burned.....	June 27, 1924	Cleveland, Ohio.
205815	Ol. s.	Rex.....	134	1908	24	15	Collided <sup>6</sup> .....	June 28, 1925	44° 24' N., 57° 5' W.
203701	Ga. s.	Robert B. Buracy.....	38	1906	2	0	Stranded.....	Jan. 10, 1926	Boca Grande, Fla.
150780	Ga. y.	Rondina.....	24	1898	3	0	Burned.....	June 26, 1925	Port Jefferson, N. Y.
111110	Ga. s.	Rusalka.....	28	1896	4	0	Collided <sup>7</sup> .....	Mar. 13, 1926	Great Rip Gas Buoy, Mass.
202317	Ga. s.	Saint.....	11	1905	2	2	Burned.....	Oct. 30, 1925	Revere, Mass.
207531	Ga. s.	Salmo.....	14	1910	9	0	do.....	Sept. 28, 1925	Kastlof River, Alaska.
223890	Ol. s.	Satisfaction.....	30	1924	2	0	Foundered.....	Apr. 27, 1926	Fort Pierce, Fla.
222432	Ga. s.	Sea Goer II.....	10	1911	2	0	do.....	May 28, 1926	San Juan, P. R.
211617	Ga. s.	Shamrock.....	14	1913	2	0	do.....	Mar. 23, 1926	Lockwoods Folly, N. O.
22980	Ga. w.	Shirley.....	15	1923	1	0	Burned.....	Mar. 30, 1926	Industry, Pa.
117133	Ga. s.	Sibyl.....	29	1902	6	0	Stranded.....	Apr. 15, 1926	Hereford Inlet, N. J.
210271	Ga. s.	Sisco.....	12	1912	1	0	Foundered.....	July 2, 1925	Mariners Harbor, N. Y.
219988	Ga. y.	Snug.....	27	1920	7	0	Burned.....	Jan. 9, 1926	Angel Fish Creek, Fla.
120449	Ga. s.	Spindrift.....	23	1881	2	0	Foundered.....	Oct. 16, 1924	West Bank Light, N. Y.
209527	Ga. s.	Success.....	18	1911	2	0	Burned.....	Nov. 17, 1925	Crockett, Calif.
215052	Ga. s.	Sunoco Jr.....	20	1915	2	2	do.....	Sept. 23, 1925	Tampa, Fla.
223098	Ga. s.	Sunset.....	16	1923	1	0	do.....	do.....	Vashon Heights, Wash.
218526	Ga. s.	Swan.....	6	1914	1	0	Foundered.....	Dec. 24, 1925	Dunkirk, N. Y.
14431	Ga. s.	Thomas C.....	28	1884	2	0	do.....	July 23, 1925	Sassafras River, Md.
145344	Ga. s.	Tryne Kahler.....	10	1893	3	3	do.....	Nov. 13, 1925	Fire Island, N. Y.
211925	Ga. s.	Unele John.....	26	1914	4	0	Stranded.....	Apr. 3, 1926	Dry Bay, Alaska.
214882	Ga. y.	Venturer.....	28	1917	3	0	Foundered.....	Apr. —, 1925	Bimini, Bahamas.
217560	Ga. w.	Victor.....	45	1919	4	0	Burned.....	Nov. 15, 1925	Brandenburg, Ky.
161678	Ga. s.	Viking.....	65	1892	3	0	Foundered.....	Oct. 25, 1924	Aneгада, Virgin Islands.
207620	Ga. s.	Vis.....	17	1910	1	0	Stranded.....	May 20, 1925	Long Island, Kasaan Bay, Alaska.
224733	Ga. s.	Vision.....	14	1925	2	0	Burned.....	July 8, 1925	Portland, Oreg.

<sup>1</sup> Collided with st. s. George Washington.

<sup>2</sup> Collided with st. s. McDougall.

<sup>3</sup> Sailed from Charleston, S. C., Nov. 30, 1925, for Miami, Fla., and has not since reported.

<sup>4</sup> Collided with st. s. Absecon.

<sup>5</sup> Collided with unknown vessel.

<sup>6</sup> Collided with British st. s. Tuscanla.

<sup>7</sup> Collided with ga. s. Clinton.

Official No.	Rig	Name of vessel	Gross tonnage	Year built	On board	Lives lost	Casualty		
							Nature	Date	Place
<b>MOTOR VESSELS—Continued</b>									
221692	Ga. s.	W. B. Miller.....	36	1921	2	0	Burned.....	Feb. 26, 1926	Nassawadox Creek, Va.
206418	Ga. s.	Yankee II.....	38	1909	2	0	Foundered.....	Feb. 1, 1926	Cordova, Alaska.
<b>SAILING VESSELS</b>									
106218	Sch.	Abbie S. Walker.....	190	1883	5	5	Foundered.....	Feb. —, 1926	At sea. <sup>1</sup>
106113	Sch.	Alberta.....	77	1882	3	0	Stranded.....	July 1, 1925	Toms Cove, Va.
107726	Bkn.	Amazon.....	1,167	1902	10	0	Burned.....	July 4, 1925	27° 25' N., 79° 30' W.
220978	Sch.	Atlantic Coast.....	1,643	1920	13	0	Stranded.....	Jan. 4, 1926	20° 30' N., 74° 43' W.
3508	Sch.	Benjamin A. Van Brunt.....	1,191	1891	9	0	Collided <sup>2</sup> .....	Sept. 20, 1925	36° 56' N., 74° 46' W.
125517	Sch.	C. N. Gilmore.....	43	1876	2	0	Stranded.....	Oct. 31, 1925	Wood Island, Me.
219130	Se. b.	Daytona.....	1,313	1919	4	0	Foundered.....	Oct. 10, 1925	Five Fathom Bank Light, N. J.
136532	Sch.	Edward Smith.....	440	1896	6	0	Stranded.....	Sept. 23, 1925	Richibucto, N. B.
205024	Sch.	Edward J. Lawrence.....	3,350	1908	2	0	Burned.....	Dec. 27, 1925	Portland, Me.
8765	Sch.	Emily E. Burton.....	88	1871	4	0	Foundered.....	Nov. 20, 1925	James Point, Md.
126127	Sch.	Fannie and Fay.....	233	1885	5	0	do.....	June 29, 1925	Dry Tortugas, Fla.
206653	Ywl. y	Feu-Follet.....	24	1909	1	0	do.....	July 1, 1925	Long Island, Me.
95586	Sch.	Henrietta Collyer.....	58	1880	2	0	Stranded.....	Oct. 10, 1925	Port Jefferson, N. Y.
96418	Sch.	Honoipu.....	564	1898	8	0	do.....	Oct. 28, 1925	Washington Island, Gilbert Group.
204717	Sch.	Horace M. Bickford.....	503	1907	13	0	Foundered.....	Nov. 21, 1925	25° 15' N., 86° 21' W.
42678	Slp. b.	Hornet.....	578	1883	4	0	Collided <sup>3</sup> .....	Dec. 18, 1925	Bath Beach, N. Y.
218602	Sc. b.	Iberia.....	1,208	1919	4	0	Foundered.....	Oct. 10, 1925	Five Fathom Bank Light, N. J.
214957	Sch.	Ida.....	10	1914	4	0	Stranded.....	Feb. 18, 1926	Boca Grande, Fla.
216506	Sch.	Isabel C. Harriss.....	1,078	1918	10	0	do.....	July 25, 1926	South Point, Barbados.
220926	Sch.	Isabella Parmenter.....	970	1920	13	0	Foundered.....	Oct. 21, 1925	Cape Henry, Va.
145254	Sea.	J. L. Crane.....	548	1881	7	7	do.....	Nov. 5, 1925	Crisp Point, Whitefish Bay, Mich.
220313	Sch.	James W. Howard.....	1,655	1920	11	0	Collided <sup>4</sup> .....	Dec. 14, 1925	Cape Lookout, N. C.
77572	Bkn.	John C. Meyer.....	932	1902	10	0	Stranded.....	Nov. 28, 1925	Machias Bay, Me.
161192	Sch.	Kenwood.....	929	1901	7	0	Foundered.....	Feb. 4, 1926	Seltnate, Mass.
15892	Sch.	Lillian.....	99	1873	3	0	Stranded.....	Apr. 1, 1926	Long Island, Me.
200424	Sch.	Livelihood.....	40	1903	2	0	do.....	Sept. 25, 1925	Beach Island, Me.
15973	Sch.	Louise.....	45	1874	3	0	do.....	Oct. 10, 1925	Barren Island, N. Y.
92924	Sc. b.	Malvern.....	844	1899	0	0	Foundered.....	Sept. 7, 1925	Montauk Point, N. Y.
93001	Sc. b.	Marion Chappell.....	1,595	1899	4	0	do.....	Oct. 10, 1924	Fenwick Island Light, Md.
93239	Sch.	Marion N. Cobb.....	459	1902	7	0	do.....	Nov. 28, 1925	28° 50' N., 87° 30' W.
92245	Sch.	Morris and Cliff.....	132	1890	5	0	Stranded.....	Jan. 15, 1926	Bogue Inlet, N. C.
215129	Sch.	Nancy Hanks.....	1,162	1917	9	0	do.....	Jan. 10, 1926	Florida Reef, Fla.
18758	Sch.	Nellie Grant.....	139	1873	4	4	Foundered.....	Oct. —, 1925	At sea. <sup>5</sup>
18136	Sch.	Northern Light.....	139	1865	3	0	Stranded.....	Nov. 13, 1925	Rockland, Me.
130844	Sc. b.	Number Twenty.....	940	1899	3	3	Foundered.....	Feb. 4, 1926	Barneгат, N. J.
130910	Sc. b.	Number Twenty-one.....	905	1901	3	1	do.....	Feb. 4, 1926	Do.
3792	Sc. b.	Number Twenty-eight.....	1,035	1899	3	3	do.....	Feb. 4, 1926	Do.
219129	Sc. b.	Ormond.....	1,313	1919	4	4	do.....	Jan. 9, 1926	Highlands, N. J.
150795	Sch.	Phoenix.....	901	1898	3	3	Stranded.....	Feb. 3, 1926	New York, N. Y.
213604	Bkn.	PRINS VALDEMAR.....	1,338	1892	38	0	Foundered.....	Jan. 10, 1926	Miami, Fla.
215005	Sch.	Rassapeage.....	971	1917	8	0	Burned.....	May 1, 1926	Nipe Bay, Cuba.
111094	Sc. b.	Richardson.....	693	1895	4	0	do.....	Oct. 10, 1925	Rockland, Me.
203763	Sch.	Rizzo.....	16	1906	3	0	Foundered.....	Oct. 19, 1925	Lake Pontchartrain, La.
219634	Sch.	Robert L. Bean.....	1,335	1920	10	0	Stranded.....	Feb. 17, 1926	San Rosa Island, Fla.
116130	Sch.	S. N. Castle.....	514	1886	26	0	Burned.....	May 15, 1926	Catalina Island, Calif.
219002	Sc. b.	Searsport.....	1,321	1919	4	4	Foundered.....	Feb. 4, 1926	Barneгат Gas Buoy, N. J.
157558	Sc. b.	786.....	495	1899	2	0	do.....	Mar. 14, 1926	Plymouth, Mass.
201006	Sc. b.	Shamokin.....	829	1904	3	0	do.....	May 11, 1925	Scotland Lightship, N. Y.
116350	Sch.	Simmons.....	62	1890	5	0	do.....	Jan. 29, 1926	Hollywood, Fla.
116632	Sc. b.	Suffolk.....	855	1894	3	0	Stranded.....	Jan. 4, 1926	Montauk Whistling Buoy, N. Y.
205443	Sc. b.	T. J. Hooper.....	722	1908	3	3	Foundered.....	Jan. 9, 1926	Highlands, N. J.
24517	Sch.	Telumah.....	230	1866	5	0	Stranded.....	Sept. 30, 1922	St. John, N. B.
202562	Sch.	Tifton.....	594	1905	8	2	Foundered.....	Jan. 29, 1926	Hillsboro Light, Fla.
145419	Sch.	Tom Beattie.....	140	1886	4	0	Stranded.....	Nov. 16, 1925	Dipper Harbor, N. B.
219379	Sch.	Uncle Sam.....	21	1918	6	6	Foundered.....	Oct. —, 1924	At sea. <sup>6</sup>
216648	Sch.	Victoria S.....	754	1918	7	0	do.....	Aug. 23, 1925	Ocracoke Beach, N. C.
161929	Sch.	Virginia.....	585	1902	7	0	do.....	Nov. 9, 1925	Arcibo, P. R.
81246	Sch.	Waltham.....	523	1889	6	0	Stranded.....	Oct. 27, 1925	Shearbrook, N. S.
216994	Sch.	Wilbert S. Bartlett.....	741	1918	8	0	do.....	Dec. 19, 1925	Jupiter, Fla.
80824	Sch.	William G. Irwin.....	348	1881	0	0	Burned.....	May 15, 1926	Catalina Island, Calif.
204547	Sch.	William Russell.....	63	1907	4	0	Foundered.....	Nov. 29, 1925	Olympia, Fla.
28110	Sch.	Zampa.....	385	1887	11	0	Burned.....	Apr. 19, 1926	Pearl Harbor, Hawaii.

<sup>1</sup> Sailed from Boothbay, Me., Feb. —, 1926, and has not since reported.

<sup>2</sup> Collided with U. S. S. Milwaukee.

<sup>3</sup> Collided with sl. b. Virginia Palmer.

<sup>4</sup> Collided with Italian st. s. Livenza.

<sup>5</sup> Sailed from Ellsworth, Me., Sept. 23, 1925, for New York, N. Y., and has not since reported.

<sup>6</sup> Sailed from Tampa, Fla., Oct. 3, 1924, for Gulf of Mexico, and has not since reported.

Official No.	Rtg	Name of vessel	Gross tonnage	Year built	On board	Lives lost	Casualty		
							Nature	Date	Place
<b>UNRIGGED VESSELS</b>									
166237	Brg.	Alice.....	250	1904	1	0	Stranded	June 15, 1925	Sanquist Head, Mass.
107433	Brg.	AMERICAN.....	836	1893	4	0	Foundered	Oct. 14, 1925	Absecon Light, N. J.
168635	Brg.	Anna O'Connor.....	447	1923	1	1	do	Nov. 15, 1925	Buffalo, N. Y.
214060	Brg.	Bacchus.....	311	1916	1	1	Stranded	Apr. 8, 1926	Venice, Calif.
163789	Brg.	Blue Haven.....	417	1909	1	0	do	Oct. 25, 1925	Long Beach, N. Y.
58001	Brg.	Bronx Barge Corporation No. 1.	303	1893	2	0	Foundered	Jan. 28, 1926	Frying Pan Shoals, N. C.
34442	Brg.	Carroll.....	300	1895	3	0	do	Jan. 26, 1926	Cape Romain Light, N. C.
204019	Brg.	Chinook.....	167	1907	0	0	do	Dec. 12, 1924	Seattle, Wash.
169164	Brg.	CLINTON D. HARRYMAN.	721	1910	2	0	do	Oct. 22, 1925	Bartlett Reef Light, Conn.
219095	Brg.	Dunsonia.....	1,018	1903	4	0	do	Oct. 7, 1925	Berkley, Va.
168464	Brg.	44.....	220	1897	1	0	Burned	Nov. 17, 1924	Trenley Point, N. J.
168442	Cnl.	Geneva.....	114	1897	1	0	Stranded	Nov. 12, 1925	Sylvan Beach Light, Conn.
168995	Brg.	Jerry V. Petrie.....	402	1916	2	2	do	Nov. 15, 1925	Buffalo, N. Y.
165778	Cnl.	Kenneth Lang.....	120	1914	1	0	do	Nov. 13, 1925	Sylvan Beach, N. Y.
165775	Brg.	Lynn.....	441	1914	3	0	do	Feb. 16, 1926	Lake Worth Inlet, Fla.
165671	Cnl.	Melinda Reilly.....	104	1914	1	0	do	Nov. 14, 1925	Sylvan Beach, N. Y.
166990	Cnl.	Minnie C. Murray.....	117	1909	1	0	Burned	Nov. 10, 1924	Wilbur Basin, N. Y.
163871	Sew.	Pioneer No. 5.....	273	1909	0	0	Foundered	Oct. 26, 1925	Point Evans, Tacoma, Wash.
163639	Brg.	Red Star T. & T. Co. No. 28.	282	1908	1	0	Stranded	Oct. 25, 1925	High Hill Beach, N. Y.
165445	Sew.	Rose No. 6.....	11	1913	0	0	Foundered	Sept. —, 1925	Seattle, Wash.
167640	Sew.	S. & E. No. 3.....	25	1919	1	0	Burned	June 14, 1926	Hanson Island, B. C.
54607	Brg.	S. T. Co. No. 5.....	95	1902	0	0	Foundered	Nov. 23, 1924	Belfast, Me.
162169	Brg.	Severn.....	339	1897	2	2	do	Jan. 28, 1926	Frying Pan Shoals, N. C.
168997	Brg.	Sherman V. Petrie.....	421	1914	1	1	Stranded	Nov. 15, 1925	Buffalo, N. Y.
167719	Brg.	U. S. 103 (concrete).....	306	1919	1	0	Foundered	Nov. 25, 1923	Troy, N. Y.
167718	Brg.	U. S. 101 (concrete).....	306	1919	1	0	do	July 15, 1921	Buffalo, N. Y.
167708	Brg.	U. S. 110 (concrete).....	291	1919	0	0	do	Mar. 7, 1924	Brooklyn, N. Y.
167649	Brg.	U. S. 117 (concrete).....	303	1919	1	0	do	Aug. 14, 1922	Troy, N. Y.
167337	Brg.	Universe.....	420	1915	1	0	do	Apr. 2, 1926	New York, N. Y.
166317	Brg.	Van Camp No. 11.....	100	1915	4	0	Stranded	Feb. 12, 1926	Ensenada, Mexico.
167054	Sew.	W. T. & B. Co. No. 55.....	458	1915	1	0	do	Apr. 25, 1926	Cape Hinchinbrook, Alaska.
169313	Brg.	Whale.....	97	1925	1	0	do	Dec. 20, 1925	Port San Luis, Calif.
81380	Brg.	Wm. Bowden.....	778	1892	1	0	do	Feb. 12, 1926	Redondo Beach, Calif.
163902	Cnl.	Willie Sheridan.....	132	1908	1	0	do	Feb. 9, 1925	North Brothers Island, N. Y.

Recapitulation of loss of American vessels

Class	Number	Tons	On board	Lives lost	Class	Number	Tons	On board	Lives lost
Merchant vessels:					Yachts:				
Steam.....	63	36,503	1,077	72	Steam.....	4	487	32	0
Motor.....	109	2,784	396	36	Motor.....	19	853	75	15
Sailing.....	61	42,060	387	45	Sailing.....	1	24	1	0
Canal.....	5	587	5	0					
Barge.....	29	10,406	41	7	Total.....	24	1,364	108	15
Total.....	267	92,340	1,906	160					

## VESSELS SOLD TO ALIENS

[Name of country indicates nationality of purchaser of vessel]

Official No.	Name of vessel	Gross tonnage	Country	Official No.	Name of vessel	Gross tonnage	Country
<b>STEAM VESSELS</b>				<b>MOTOR VESSELS—Contd.</b>			
200378	CEPHEUS.....	4, 551	British.	77479	M. P. Howlitt.....	85	Dutch.
217030	DEERFIELD.....	7, 435	Do.	91507	Maid of Orleans.....	104	British.
220373	EAGLE (yacht).....	3, 341	Do.	93032	Margaret.....	115	Do.
141717	INDUS.....	3, 871	Do.	205152	Nokomis.....	14	Do.
223067	ITOROKO.....	1, 625	Do.	213401	OLINDA.....	408	Do.
77541	JAMES H. HOYT.....	4, 363	Do.	225172	Ray.....	11	Do.
218692	LAKE FARRAR.....	2, 606	Japanese.	203464	Segochet (yacht).....	35	Dutch.
218882	LAKE FAULK.....	2, 598	Philippine.	223135	Stumble Inn I (yacht).....	79	British.
218767	LAKE FIELDING.....	2, 571	Chinese.	201343	Wawaloam (concrete) (yacht).....	96	Do.
219003	LAKE FIFE.....	2, 559	Italian.	214231	Wild Rose.....	23	Do.
219100	LAKE ONAWA.....	2, 711	Japanese.	214057	Winifred.....	25	Venezuelan.
86569	LUPUS.....	3, 871	British.	221650	Yakumo.....	17	British.
136748	MARGARET.....	283	Dutch.	<b>SAILING VESSELS</b>			
96404	MARS.....	4, 377	British.	107307	Annie M. Campbell.....	565	Chilean.
207082	MIGUELITO.....	276	Cuban.	2722	BENEFACOR.....	827	Cuban.
220307	Mohican.....	12	Spanish.	3922	Bertha & Pearl.....	114	Dutch.
202957	Rambler.....	30	British.	136681	Eric.....	574	British.
202927	Resoluto.....	68	Cuban.	96614	H. K. Hall.....	1, 237	Peruvian.
200254	SIRIUS.....	4, 470	British.	100367	I Go.....	47	Honduran.
81688	URANUS.....	4, 426	Do.	215770	Louisiana.....	38	British.
219437	WEST HESSELMINE.....	5, 588	Italian.	92827	MARION CHILCOTT.....	1, 737	Do.
<b>MOTOR VESSELS</b>				18602	Nonpareil.....	43	Honduran.
209970	Anna Olga.....	25	British.	214473	PHYLLIS.....	2, 258	Italian.
105916	Annie Johnson.....	1, 028	French.	150973	Puako.....	1, 084	British.
208529	Cecil J.....	11	British.	111223	Robert R. Hind.....	564	Do.
214243	Dawn (yacht).....	17	Do.	<b>UNRIGGED VESSELS</b>			
211419	Emeraunce.....	27	Do.	167997	Cia de Nav. Int. S. A. 3.....	632	Mexican.
207724	Haleina.....	11	Do.	168032	Cia de Nav. Int. S. A. 4.....	632	Do.
214006	Hazel L.....	14	Do.	168672	Max.....	25	British.
91705	Herman.....	362	Mexican.	3207	SAVANNAH.....	631	Cuban.
223430	Hilwal.....	75	British.				
208458	Kenmore.....	54	Do.				

### Recapitulation of American vessels sold to aliens

Class	Num-ber	Gross tonnage	Class	Num-ber	Gross tonnage
Merchant vessels:			Yachts:		
Steam.....	20	58, 291	Steam.....	1	341
Motor.....	18	2, 499	Motor.....	4	227
Sailing.....	12	9, 088	Sailing.....	0	0
Barge.....	4	1, 020	Total.....	5	568
Total.....	54	71, 798			



## VESSELS ABANDONED, REDUCED BELOW 5 TONS, OR REMOVED FOR OTHER CAUSES

The explanations for the "Why removed" column are as follows:

1. *Abandoned*.—Abandonment due to age or deterioration.
2. *Under 5 tons net*.—Tonnage reduced below merchant vessels documentation requirement.
3. *Under 16 tons gross*.—Tonnage reduced below yacht documentation requirement.

4. *Yacht exempt*.—Vessel changed from trading to yachting and being under 16 gross.

5. *Inland waters*.—Documents not required.

6. *Barge exempt*.—Documents not required; used in harbor.

7. *Scrapped*.—Shipping Board vessels sold to be broken up.

Official No.	Name of vessel	Gross tonnage	Why removed	Official No.	Name of vessel	Gross tonnage	Why removed
<b>STEAM VESSELS</b>				<b>STEAM VESSELS—Con.</b>			
218786	ABLANSET	3, 545	Scrapped.	96334	Hatteras	296	Abandoned.
107763	ADVANCE	98	Abandoned.	141593	Hector	88	Do.
120730	AEOLUS	14	Do.	88016	Hennepin	1, 188	Do.
217578	AGARISTA	2, 594	Scrapped.	202920	Henry B. Pontin	163	Do.
216996	AGAWAM	3, 282	Do.	100611	HENRY P. WILLIAMS	118	Do.
217244	ALAMOSA	3, 545	Do.	216830	Holbrook	3, 019	Scrapped.
223694	Aldebaran	194	United States.	96586	Hosmer	52	Abandoned.
211886	Altamaha	184	Abandoned.	110581	Interstate Park	135	Do.
106436	Annie D	20	Do.	100923	Ira M. Hedgs	76	Do.
216360	Apalachee (composite)	2, 474	Scrapped.	218444	J. F. Butts	91	Do.
106617	Archer	96	Abandoned.	206752	J. P. Davis	95	Do.
218787	ASABETH	3, 545	Scrapped.	76890	J. W. Callister	35	Do.
105192	Bailey	24	Abandoned.	77127	James town	2, 898	Do.
204289	Bailey Gatzert	878	Do.	201073	Jefferson	1, 615	Do.
217650	Batanes	2, 554	Scrapped.	215009	Joe Anderson	20	Do.
218454	BAY HEAD	3, 257	Do.	76424	John Cordts	194	Do.
217313	Beaumont	2, 551	Do.	14461	Kate C. Stevens	85	Do.
222762	Beetle	103	United States.	161055	Kearsarge	16	Do.
217062	Belair	2, 551	Scrapped.	218829	Kuwa	3, 019	Scrapped.
3324	Belle	37	Abandoned.	218168	LAKE CANDELARIA	2, 352	Do.
3201	Block Island	757	Do.	216998	Lake Fondulac	2, 338	Do.
2702	Blue Stone	20	Do.	219772	Latham (concrete)	6, 287	Do.
3188	Boaz	623	Do.	141852	Laurel	67	Abandoned.
218453	BOSTON BRIDGE	3, 257	Scrapped.	209227	Leader	27	Do.
218234	BRASHER	3, 256	Do.	209864	Leelanau	29	Do.
218309	Braxton	2, 022	Do.	220493	Leopard	170	United States.
127105	C. H. Francis	116	Abandoned.	140964	Lillian	25	Abandoned.
218634	CAMBRIDGE	3, 283	Scrapped.	140343	Little Giant	26	Do.
127706	Carbon	85	Abandoned.	213239	Lois	130	Do.
217253	CHARLOT	3, 286	Scrapped.	218793	LORDSHIP MANOR	3, 275	Scrapped.
140834	Coastwise	86	Abandoned.	213066	Luke McLuke	43	Abandoned.
218570	Col. J. H. Horton	52	Do.	92551	M. Dewing	35	Do.
3195	Columbus	16	Do.	91884	Marion	47	Do.
210227	Commerce	32	Do.	92859	Martha Clow	98	Do.
219045	COOK	3, 287	Scrapped.	17689	Martin Dullman	17	Do.
127013	CRESCENT	253	Abandoned.	126003	Mary T. Tracy	147	Do.
220202	Cuyamaca (concrete)	6, 486	Scrapped.	92606	Massasauga	119	Do.
216361	D. Rightmyer	100	Abandoned.	92853	May D	66	Do.
218456	DAVIDSON COUNTY	3, 283	Scrapped.	6900	Merrimack	2, 546	Do.
157615	Doctor	20	Yacht exempt.	85722	Miami	108	Do.
96167	Dorothy C	50	Abandoned.	92516	Mina	56	Do.
136869	Eddie	17	Do.	219049	MOOSEHAUSIC	3, 283	Scrapped.
136696	Edmond Parkins	34	Do.	217569	Moss Point	2, 551	Do.
202379	Emily L	12	Do.	130057	North America	289	Abandoned.
136818	Emogene	18	Do.	214879	Oliver King	26	Do.
19425	F. M. Wallace	628	Do.	217925	OPEQUAN	3, 545	Scrapped.
220048	Flint	76	Do.	155239	Orville A. Crandall	122	Abandoned.
121107	Florence	248	Do.	207904	Osceola	87	Do.
217707	Fort George	2, 551	Scrapped.	220506	Palo Alto (concrete)	6, 144	Scrapped.
218720	Fort Logan	2, 534	Do.	150909	Pastime	24	Abandoned.
86127	Gallon	237	Abandoned.	3190	Pathfinder	62	Do.
86659	Gardie Eastman	100	Do.	204210	Patricia	60	Do.
10526	Gen'l. McCallum	1, 396	Do.	150655	Peerless	35	Do.
86632	George Dittly	30	Do.	145809	Pe-To-Se-Ga	25	Do.
86351	Geo. B. Raser	554	Do.	105460	Pioneer	68	Do.
85879	George R. West	22	Do.	111220	Plymouth	99	Do.
202985	George T. Nelles	83	Do.	219352	Pontchartrain	2, 542	Scrapped.
85189	George W. Clyde	1, 848	Do.	206291	Powers	99	Abandoned.
213688	Gladys	7	Do.	20631	Quinnat	31	Do.
216013	Glaucens	9	Do.	217118	Quinnesco (composite)	2, 445	Do.
86133	Golden Rod	35	Do.	110509	Raymond Horner	688	Do.
96223	H. E. Hamlin	43	Do.	120682	Rescue	81	Do.
215769	Harold	16	Do.	110759	Ruel Rowe	211	Do.

Vessels Abandoned, Reduced, or Removed

Off- cial No.	Name of vessel	Gross ton- nage	Why removed	Off- cial No.	Name of vessel	Gross ton- nage	Why removed
<b>STEAM VESSELS—Con.</b>				<b>MOTOR VESSELS—Con.</b>			
207340	Ruth.....	14	Abandoned.	207236	Bonito.....	11	Abandoned.
116478	S. O. Dixon.....	29	Do.	222517	Bridge St. Ferry.....	12	Do.
202300	St. Charles.....	48	Do.	212136	Bronx.....	14	Do.
214443	St. Charles.....	1,671	Do.	225195	Bullet (yacht).....	18	United States.
217013	Salmon.....	3,020	Scrapped.	127655	C. Steward.....	10	Abandoned.
218854	Sampson.....	177	United States.	126045	C. A. Vreeland.....	15	Yacht exempt.
115649	Samuel S. Brown.....	149	Abandoned.	215644	C. O. Jones.....	14	Abandoned.
111206	Shamokin.....	120	Do.	220445	Camille.....	9	Do.
116384	Shohola.....	117	Do.	126478	Carrie.....	8	Do.
218241	SHORTSVILLE.....	3,577	Scrapped.	200542	Carrie Bell.....	16	Do.
210716	Sod.....	32	Abandoned.	214299	Carrie M.....	12	Under 5.
110831	Staunton.....	140	Do.	126433	Carrie M.....	6	Do.
6634	Suffern.....	985	Do.	126332	Carrie H. T. B.....	6	Abandoned.
145826	T. J. Wood.....	89	Do.	215260	Caruthersville.....	6	Do.
145377	Tiburon.....	1,248	Do.	207940	Castanet.....	14	Do.
217174	Tillamook.....	2,594	Scrapped.	223776	Cecile.....	11	Yacht exempt.
206457	Tillie E.....	17	Abandoned.	135462	Cecilia.....	20	Abandoned.
145869	Togiak.....	21	Do.	127135	Chameleon.....	5	Do.
24934	Tom Dodsworth.....	500	Do.	209500	Charlotte.....	7	Under 5.
90312	Unit.....	188	Do.	221547	Cherokee.....	11	United States.
161823	Valley Belle.....	79	Do.	223516	Chiquita.....	7	Yacht exempt.
161917	Venture.....	59	Do.	222675	Chnema.....	26	Abandoned.
223056	VIOLA PUCKETT.....	128	United States.	218343	City Ferry.....	13	Do.
81677	W. H. Frear.....	261	Abandoned.	209390	City of Sutillo.....	8	Do.
214711	Wanista.....	53	Do.	224990	Clara.....	10	Under 5.
3436	Whitehaven.....	22	Do.	127712	Clatawn.....	11	Abandoned.
81420	Willard.....	35	Do.	206624	Cleona (yacht).....	32	Do.
80352	Wm. A. Wells.....	78	Do.	221937	Cleona.....	10	Do.
200014	Willow.....	18	Do.	213390	Columbia.....	9	Do.
216576	Wishkah.....	2,924	Scrapped.	211550	Corliss.....	5	Do.
76255	Yozephie.....	22	Abandoned.	126530	Cynthia Jane.....	15	Do.
215711	YUCATAN.....	3,135	Do.	6829	D. Joline.....	13	Do.
<b>MOTOR VESSELS</b>				<b>MOTOR VESSELS</b>			
221754	Acme.....	6	Abandoned.	202181	Dan Patch.....	15	Do.
212998	Ada.....	23	Do.	208673	Dawn.....	12	Do.
223653	Ada.....	10	Yacht exempt.	157477	Dawn.....	15	Do.
135447	Agnes.....	30	Abandoned.	205643	Defiance.....	9	Do.
203265	Ajax.....	11	Do.	204872	Delena.....	8	Do.
204084	Alaska.....	11	Do.	136683	Dellmore.....	19	Do.
106724	Alta.....	6	Yacht exempt.	202438	Delphine (yacht).....	27	Do.
215995	Alexander.....	19	Abandoned.	214211	DoNovo.....	9	Yacht exempt.
213205	Alfina.....	6	Yacht exempt.	201953	Dewey.....	14	Abandoned.
205754	Alice.....	9	Abandoned.	157428	Dirigo.....	14	Do.
200298	Alice C.....	23	Do.	212727	Dixie.....	10	Do.
215955	Alice T.....	11	Do.	224066	Dixie.....	19	Do.
106121	Alice Bramble.....	10	Do.	214203	Dixie (yacht).....	27	Under 16.
106435	Alice M. Newton.....	5	Under 5.	6726	Dolphin.....	15	Abandoned.
107641	Alpha.....	5	Do.	220758	Dolphin.....	10	Yacht exempt.
209423	Althaea.....	8	Abandoned.	213722	Dooley.....	9	Abandoned.
106306	Alva and Hettle.....	10	Do.	207034	Dora.....	7	Under 5.
107310	Amanda W. Fillmore.....	9	Do.	206637	Dorothy.....	9	Do.
218220	Ameco.....	22	Do.	219029	Dove.....	6	Abandoned.
223075	Amida (yacht).....	15	Under 16.	203290	Dragon.....	12	Do.
107006	Amie.....	10	Abandoned.	206706	Duro 4.....	7	Do.
218002	Angia.....	12	Do.	207722	E Z.....	9	Do.
221580	Anna.....	9	Yacht exempt.	209575	Eagle.....	10	Do.
204057	Annetta V.....	12	Abandoned.	208702	Eagle.....	13	Yacht exempt.
208576	Arrah Wanna.....	10	Do.	213757	Elain.....	6	Abandoned.
205181	Arrow.....	15	Do.	208783	Elberta.....	13	Do.
106293	Astoria.....	166	Do.	217916	Eleanor G.....	10	Do.
216659	Atlanta.....	16	Under 5.	8174	Eliza Jane.....	29	Do.
3934	B. D. Luce.....	13	Abandoned.	208584	Ella H.....	6	Do.
218863	Barbara.....	11	Yacht exempt.	217032	Ella Mae.....	9	Do.
222001	Bay Isle.....	14	Abandoned.	135859	Ella and Ora.....	17	Do.
208882	Bedouin (yacht).....	13	Under 16.	202395	Ellen.....	14	Inland waters.
208007	Belle C. Edgington.....	11	Abandoned.	136923	Elmer D. Osler.....	7	Yacht exempt.
3898	Bernice.....	19	Do.	218949	Emma W.....	8	Do.
3588	Beronda (yacht).....	17	United States.	136416	Essay.....	12	Abandoned.
223550	Bessie.....	14	Abandoned.	135784	Eva.....	7	Do.
3124	Bessie Fiske.....	5	Do.	213491	Eva.....	10	Do.
221821	Betty.....	6	Do.	135892	Excelsior.....	6	Under 5.
222305	Betty B.....	9	Yacht exempt.	221775	F. I.....	7	Abandoned.
215819	Beulah G.....	13	Abandoned.	216511	Falls City.....	26	Do.
224331	Beulah G.....	21	Inland waters.	212221	Flirt.....	14	Do.
202208	Beulah Ray.....	22	Abandoned.	221051	Flo.....	8	Do.
210163	Blg Joe.....	7	Do.	218643	Florence.....	45	United States.
218492	Bob.....	11	Do.	217827	Florence and Mildred.....	15	Abandoned.
223819	Bokum.....	11	Yacht exempt.	120860	Four Brothers.....	6	Do.
216900	Bon Aml.....	8	Abandoned.	221662	Frances.....	9	Do.
				213040	Frances Annie.....	11	Do.
				120891	Fred Leland.....	10	Do.
				86658	G. C. Wainwright.....	12	Under 5.

Vessels Abandoned, Reduced, or Removed

Official No.	Name of vessel	Gross tonnage	Why removed	Official No.	Name of vessel	Gross tonnage	Why removed
<b>MOTOR VESSELS—Con.</b>				<b>MOTOR VESSELS—Con.</b>			
223857	Gazelle.....	7	Yacht exempt.	91571	Magnolia.....	50	Abandoned.
200697	Georgla T.....	24	Abandoned.	92081	Maid of the Mist.....	5	Under 5.
86384	Gertrude.....	7	Yacht exempt.	209972	Marcella.....	28	Abandoned.
204907	Gosmer Peck.....	17	Abandoned.	221911	Marcelle.....	8	Do.
213827	Gladys.....	18	Do.	221749	Maria.....	7	Yacht exempt.
219863	Golden Rod.....	9	Do.	222469	Marija.....	14	Do.
210700	Good Tidings.....	15	Do.	223231	Marion N.....	14	Under 5.
212065	Grace.....	8	Do.	221217	Mary.....	9	Do.
209107	Grace M.....	9	Do.	223422	Mary.....	14	Abandoned.
210301	Gracie.....	5	Do.	204533	Mary A.....	7	Do.
86226	Gracie Lee.....	6	Do.	93090	Mary E.....	14	Do.
223057	Grit.....	67	Do.	221826	Mary Ann.....	6	Yacht exempt.
85839	Gurnard.....	10	Do.	203588	Mary Carlisle.....	16	Abandoned.
211229	Gussie L.....	15	Do.	92057	Mary M. Broere.....	6	Under 5.
86114	Gussie B. Spalding.....	6	Under 5.	212857	Maryland.....	14	Abandoned.
216742	II & R.....	16	Abandoned.	204530	May F. Patterson.....	85	Do.
95017	H. A. Russell.....	11	Do.	222109	Matoaks.....	14	Do.
96333	II. K. Roe.....	6	Under 5.	206760	Messenger.....	9	Under 5.
221500	Hampton Roads.....	12	Abandoned.	206689	Meteor.....	8	Abandoned.
213586	Hannah K.....	6	Do.	222794	Millan.....	11	Yacht exempt.
96242	Hawthorne.....	25	Do.	91278	Mizpah.....	5	Under 5.
212247	Helen.....	13	Do.	92519	Mizpah.....	7	Do.
204531	Henry R.....	6	Yacht exempt.	90394	Mohawk.....	10	Abandoned.
208972	Hawatha.....	5	Abandoned.	207932	Mohawk.....	14	Do.
223302	Hillsborough.....	80	Do.	207623	Morning Dip.....	7	Under 5.
202984	Holda.....	9	Yacht exempt.	222508	Mount Vernon.....	8	Yacht exempt.
96194	Honest.....	5	Under 5.	213781	Mozelle.....	29	Abandoned.
96303	Huntress.....	15	Yacht exempt.	17269	Music.....	11	Do.
100760	I. G. Adams.....	7	Under 5.	208813	Myra.....	8	Do.
206165	Ida L.....	8	Abandoned.	213692	Myrtle.....	6	Do.
100138	Ida Frank.....	10	Do.	202293	Mystic.....	11	Do.
210239	Ida May (yacht).....	79	Do.	221920	N. W. S. 4.....	6	Do.
202160	Ideal.....	8	Yacht exempt.	214143	Namke.....	13	Yacht exempt.
222278	Imp.....	12	Under 5.	130142	Natchez.....	10	Under 5.
201885	Independent.....	14	Abandoned.	209825	Nelson C.....	13	Abandoned.
221284	Industry.....	14	Yacht exempt.	216422	Niagara.....	14	Do.
12349	Ira W. Hoover.....	57	Abandoned.	213197	Noble.....	7	Do.
10854	Irish Pat.....	9	Do.	214052	Norfolk.....	15	Do.
100801	Isabel.....	6	Do.	212707	Nyda.....	7	Do.
100628	Isabel Parsons.....	12	Do.	204952	O & C.....	11	Do.
202880	Island Flyer.....	14	Do.	206443	Oceana.....	8	Do.
210852	Islander.....	17	Do.	214310	Onway.....	11	Yacht exempt.
221124	Itasca.....	7	Do.	214441	Ora.....	8	Abandoned.
106722	J. Boyd.....	14	Do.	155043	Oriole.....	18	Do.
210307	J. W. Sanford.....	36	Do.	217976	Oriole.....	10	Do.
221447	Jane.....	10	Yacht exempt.	211058	Oysterman.....	13	Do.
76697	Jennie.....	6	Under 5.	203222	Paladin (yacht).....	27	Do.
76403	Jennie C. Brown.....	24	Abandoned.	223995	Peerless.....	41	Do.
212562	Jim K.....	8	Under 5.	208498	Peggy L.....	8	Yacht exempt.
75739	John E. Mehrer.....	25	Abandoned.	210989	Pelican.....	13	Do.
76460	Johnson Evans.....	11	Do.	212200	Pennesseewassee.....	10	Do.
13822	Joseph.....	14	Do.	205168	Peterson No. 1.....	8	Inland waters.
207799	Kate Paden No. 2.....	9	Do.	223945	Petrel.....	12	Yacht exempt.
200219	Katie H.....	9	Do.	150220	Prospect.....	14	Abandoned.
161212	Kenderton.....	9	Yacht exempt.	210823	R. E.....	5	Do.
161230	Kosagaas.....	15	Abandoned.	216853	Radio.....	14	Under 5.
224119	L. B.....	8	Do.	205251	Raehon.....	7	Abandoned.
215932	L. Watson.....	9	Do.	205303	Rambler.....	13	Yacht exempt.
140863	Laura E.....	6	Under 5.	210968	Red Star.....	20	Abandoned.
215714	Lee II.....	11	Abandoned.	110707	Reliance.....	6	Under 5.
202765	Lena.....	10	Do.	221289	Reval.....	8	Yacht exempt.
213939	Leona.....	7	Do.	214054	Rex.....	11	Abandoned.
219327	Leona Ist.....	13	Yacht exempt.	214313	Robert Russell.....	15	Do.
220009	Leta D.....	14	Do.	111321	Rob Roy.....	7	Do.
212844	Lillian R. Wooton.....	7	Abandoned.	202255	Rob Roy.....	12	Do.
213798	Lillie B.....	13	Yacht exempt.	219081	Rock City.....	10	Inland waters.
208806	Lincoln III.....	8	Do.	210344	Roma.....	7	Abandoned.
141462	Llzzie.....	6	Under 5.	111091	Romp.....	5	Do.
200726	Lorreta.....	6	Abandoned.	202449	Rose.....	9	Do.
214634	London.....	9	Do.	212691	Rose Maloney.....	6	Do.
205685	Luelle.....	11	Under 5.	213779	Rosie L.....	6	Do.
206569	Lucy.....	37	Abandoned.	215009	Rosina.....	7	Do.
205353	Lucy H.....	7	Do.	209044	Rosy.....	11	Do.
211379	Lue.....	11	Do.	111232	Ruby Terry.....	16	Do.
91728	M. J. Leo.....	28	Do.	111018	Ruth.....	10	Under 5.
221102	Mabel H.....	9	Under 5.	111012	Ruth Darling.....	14	Abandoned.
135497	Mabel Jewell.....	6	Do.	217278	S. K. 1.....	5	Under 5.
202730	Mabel E. Horton.....	8	Abandoned.	210836	Safe & Sane.....	13	Abandoned.
220974	Mack.....	17	Do.	116003	Sarah F. Lawson.....	8	Do.
91045	Macy.....	19	Do.	201772	Seaboy.....	13	Yacht exempt.
209554	Mac B.....	10	Do.	207632	Seabreeze.....	14	Do.

Official No.	Name of vessel	Gross tonnage	Why removed	Official No.	Name of vessel	Gross tonnage	Why removed
<b>MOTOR VESSELS—Con.</b>				<b>SAILING VESSELS—Con.</b>			
223494	Sea Goer III	15	Yacht exempt.	127392	Columbia	11	Abandoned.
209759	Sea Queen (yacht)	10	Under 16.	126549	Cosatinporte	5	Do.
205058	Sentinel	10	Abandoned.	6921	D. Hebert	17	Do.
218341	Seven Mile Ferry	15	Do.	157472	Dauntless	50	Do.
217826	Shark	6	Do.	200758	Dictator	8	Yacht exempt.
222075	Shark	8	Yacht exempt.	6881	Dolly Maria	9	Abandoned.
223036	Siyumpum	14	Abandoned.	136619	E. F. Anderson	12	Do.
223069	Southern Cross	11	Do.	135982	Earl Biscoe	41	Do.
216450	Sparrow IV	12	Yacht exempt.	136573	Echo	707	Do.
115973	Spectre	14	Abandoned.	136953	Edith H. Verrall	53	Do.
215257	Sport	27	Do.	200959	Ella L. Collins	5	Under 5.
210342	Stella B.	6	Under 5.	135804	Eva Sullivan	9	Abandoned.
204861	Stroller (yacht)	17	Abandoned.	121241	F. Orsini	17	Do.
223333	Sue W.	22	Do.	121050	Father and Son	7	Do.
222266	Sunshine	7	Do.	200804	Flora J. Sears	77	Do.
221828	Susan	7	Do.	120900	Florence A. Harnden	27	Do.
22869	Syble	9	Do.	121000	Forest Bello	1,333	Do.
221923	T. B. 3.	6	Do.	121101	Francis J. Daniels	15	Do.
218175	Teal	5	Do.	85747	George T. Phillips	32	Do.
201747	Teche	12	Yacht exempt.	200387	Gussie C.	21	Do.
141921	Thelma	9	Abandoned.	11557	Hattie Lewis	50	Do.
209139	Thelma	12	Yacht exempt.	95551	Hattie R. Johnson	29	Do.
218636	The New Alburgh Springs Ferry.	13	Abandoned.	96654	Helen Roe	6	Do.
203310	The Twins	12	Do.	95833	Henrietta C. Sharit	17	Do.
215586	Thirteen	12	Do.	213354	Herbert Loring	77	Do.
207703	Tortuga	15	Yacht exempt.	96408	Hope	12	Do.
223869	Tramp	9	Do.	95742	Huron	15	Do.
206673	Traverse	57	Abandoned.	100273	Ida Virginia	12	Do.
214300	Trepang II	14	Yacht exempt.	100420	Ida G. Broere	5	Under 5.
220844	Two Sams	8	Under 5.	76128	J. G. Ruge	15	Abandoned.
208734	Two States	7	Abandoned.	76291	J. P. Robinson	53	Do.
222194	Vanjora	15	Do.	77325	Jacob T. Bradshaw	7	Do.
210254	Verona	11	Do.	201647	Joseph L. Mulford, jr.	34	Do.
207886	Veronica	9	Do.	76897	Josephine	7	Do.
221710	Veronica	6	Do.	141424	Lillian A.	29	Do.
161805	Vinita	14	Yacht exempt.	140110	Lillie Hellen	16	Do.
161527	Viola	23	Abandoned.	140690	Linton	10	Do.
161589	Viola M. Brewer	22	Do.	141509	Little Gertie	10	Do.
218000	Virginia	13	Yacht exempt.	91715	Mabel	51	Do.
222933	Virginia	9	Do.	17279	Mall	13	Do.
218523	Virginia I.	36	United States.	17048	Martha D. Reid	50	Do.
207711	Virginia Douglas	12	Abandoned.	16490	Mary Lavinia	9	Yacht exempt.
25970	Vittorio	18	Do.	126628	Matowoc	1,586	Abandoned.
219896	Vivian	10	Do.	91658	Mattie B.	10	Do.
225025	Wanderer	9	Yacht exempt.	91734	Maud S.	9	Do.
81500	Wave	6	Abandoned.	91924	Medora Fisher	66	Do.
221023	Welcome	22	Do.	91359	Milton Ross	18	Do.
81375	Weona	12	Do.	92908	Minnie	5	Do.
80297	West Wind	22	Do.	92501	Minnie Otis	29	Do.
206372	Wenona	9	Do.	92477	Morning Star	34	Do.
207585	Wilbur M.	6	Do.	91454	Mystery	37	Do.
203428	Wildwood	14	Do.	18782	Nellie	142	Do.
107196	Willard	12	Do.	155101	Olive V. Smith	9	Do.
217084	Wm. Coody	39	Do.	200408	Oncida	20	Do.
224648	William Lloyd	7	Under 5.	150184	Philip Mehrhof	56	Do.
81200	Wm. Trickett Giles	21	Abandoned.	150658	Privateer	21	Do.
212761	Willie A.	21	Do.	115520	Samuel Hammers	10	Do.
204363	Willis W.	10	Do.	115976	Samuel T. White	20	Do.
81232	Wilsonia	12	Yacht exempt.	22480	Senator	25	Do.
220651	Winona	13	Do.	116797	Silas Stearns	41	Do.
81033	Wyona	19	Abandoned.	209255	Stella Morris	22	Do.
220330	Yaqui	10	Yacht exempt.	145950	Theresa	20	Do.
<b>SAILING VESSELS</b>				<b>UNRIGGED VESSELS</b>			
107320	Adele K. Bosley	54	Abandoned.	24915	Thomas Gawn	549	Do.
209770	Aegina	40	Do.	24805	Thomas J. Dail	66	Do.
106039	Alert	66	Do.	145264	Thomas L. Parker	628	Do.
106015	Algeria	10	Do.	24987	Three Brothers	349	Do.
106567	Ambrose Snow	80	Do.	201470	Tulip	18	Do.
203749	Angel	15	Do.	161701	Vesta G.	24	Do.
22061	Anna M. D. Roehle	63	Do.	80624	Wild Rose	16	Do.
2887	Belle Brown	217	Do.	80180	Wm. E. Ward	9	Do.
3885	Bennett	5	Do.	80255	Wm. P. Whyte	9	Do.
6920	Black Bird	124	Do.	12099	William S. Thompkins	71	Do.
221658	Buenaventura	23	Do.	<b>UNRIGGED VESSELS</b>			
214312	CALLAO	1,014	Do.	30118	A. P. Assn. No. 16	14	Abandoned.
127255	Chatanooga	2,339	Do.	165242	A. T. Co. No. 2	20	Do.
5515	Clare	42	Do.	166168	Ada	143	Exempt.
201811	Clara E.	12	Do.	166166	Alden	316	Do.
				163287	ALFRED E. HUNT	510	Do.
				169632	Allen's Ferry	6	Abandoned.

Vessels Abandoned, Reduced, or Removed

Offi- cial No.	Name of vessel	Gross ton- nage	Why removed	Offi- cial No.	Name of vessel	Gross ton- nage	Why removed
<b>UNBIGGED VESSELS— Continued</b>				<b>UNBIGGED VESSELS— Continued</b>			
162031	Annie Gannon	101	Abandoned.	166099	Liverpool	6	Exempt.
30032	Auburn	454	Exempt.	167412	Lock Hart Safety	7	Abandoned.
166764	Auto	8	Abandoned.	168302	M. W. No. 1	11	Exempt.
167576	Bagnell Ferry	11	Do.	167157	McAllister Bros. No. 45	144	Do.
167656	Barge No. 3	90	Do.	166053	Manhasset	129	Abandoned.
168495	Bitumco Transportation Co. No. 40.	172	Do.	163615	Mary Bernardine	408	Exempt.
168496	Bitumco Transportation Co. No. 50.	253	Do.	162106	Mary Bulger	281	Do.
31467	Boston	115	Do.	51406	Mary McAndrew	301	Do.
3095	Boylston	568	Exempt.	162275	Mike Martin	30	Abandoned.
166344	Brownsville No. IV	21	Abandoned.	165999	Moonlight No. 2	19	Exempt.
165444	By-Beth (house boat)	46	Do.	166274	Mr. Dooley	30	Abandoned.
166688	C	10	Do.	205033	Musher	21	Do.
169116	Callon Ferry	18	Do.	67474	Napoleon Ganneche	102	Do.
34389	Caroline White	105	Do	164843	Neptune No. 2	14	Do.
34292	Clara	164	Do.	163631	Newark	191	Exempt.
126996	Comfort (house boat)	22	Do.	168465	NICHOLAS	436	Do.
166092	Cornet No. 2	11	Do.	67481	97	392	Abandoned.
167477	Cumberland	167	Exempt.	67427	98	387	Do.
162373	D. L. Co. No. XIII	103	Abandoned.	162519	No. 2	107	Do.
35533	D. J. Mulqueen	267	Exempt.	163076	No. 2	236	Do.
167663	Deep Sea Salvage Co. No. 1	52	United States.	169132	No. 4	170	Exempt.
168609	Division of Operations No. 4	588	Do.	168977	No. 14	42	Abandoned.
167917	Dixie	393	Abandoned.	168978	No. 19	75	Do.
165787	Duke	253	Exempt.	167451	No. 21	287	Exempt.
166141	Duxbak No. 1	7	Abandoned.	168734	No. 27	128	Abandoned.
36906	E. C. Pratt	108	Do.	168735	No. 28	128	Do.
36985	E. E. Dale	260	Exempt.	67294	No. 45	194	Exempt.
208800	Earl	8	Abandoned.	168755	No. 267	76	Abandoned.
165026	Economy	451	Exempt.	168756	No. 270	76	Do.
36942	Edward R. Petrie	155	Abandoned.	168757	No. 273	76	Do.
169291	Edward R. Petrie	320	Exempt.	168758	No. 280	76	Do.
36936	Empire	375	Abandoned.	168759	No. 293	76	Do.
37560	F. S. Sanford	287	Exempt.	168769	No. 294	76	Do.
76192	Favorite	335	Abandoned.	168761	No. 301	82	Do.
166375	Florida	194	Exempt.	168762	No. 306	87	Do.
168682	Fred	8	Abandoned.	168763	No. 324	87	Do.
163556	Fred H. Gates	102	Do.	168761	No. 333	87	Do.
166822	G. G. S. Y. No. 6	29	United States.	168765	No. 356	87	Do.
166064	Gastineau No. 4	40	Exempt.	168766	No. 357	128	Do.
166724	Geo. P. Benner	119	Abandoned.	168767	No. 358	128	Do.
167827	George S. Bayle	208	Exempt.	168769	No. 360	128	Do.
162600	Gold Dust	103	Do.	168770	No. 361	128	Do.
169369	Golfo No. 2	127	Do.	168771	No. 362	128	Do.
167861	Greenbriar Ferry	5	Abandoned.	168772	No. 363	128	Do.
165610	Grosse Isle	12	Do.	168773	No. 365	86	Do.
165840	H. F. O'Donnell	326	Exempt.	168774	No. 367	92	Do.
164360	H. Water Co. No. 3	19	Abandoned.	168776	No. 370	184	Do.
96651	Harriet B. Scheibler	25	Do.	168778	No. 372	187	Do.
42802	Harry S. Orr	115	Do.	168792	No. 389	187	Do.
166926	Haulabout	109	Exempt.	168799	No. 396	187	Do.
166264	Highcliff	753	Do.	168601	No. 415	505	Exempt.
162115	Howard C. Millard	246	Do.	168315	No. 461	187	Abandoned.
164125	Ione	12	Abandoned.	168817	No. 463	187	Do.
44333	Iron King	241	Do.	168821	No. 468	187	Do.
168338	J. 293	224	Exempt.	168822	No. 469	187	Do.
166156	J. 307	146	Do.	168828	No. 501	128	Do.
167505	J. 308	156	Do.	168829	No. 502	128	Do.
166124	J. 434	161	Do.	54503	Palmyra	416	Exempt.
46524	J. A. O'Neill	270	Do.	204023	Paul L.	103	Abandoned.
46529	James Bulger	192	Do.	168720	Pennsylvania	295	Do.
163717	James C. Farrell	239	Do.	167819	Point Ferry	6	Do.
46550	James H. Riley	119	Abandoned.	168055	Princess Zelda	218	Exempt.
162337	James J. Duffy	379	Exempt.	167120	Reading	177	Do.
161287	James J. Dougherty	447	Do.	168990	Roosevelt	5	Abandoned.
161377	James R. Anderson	320	Do.	168310	Royal	323	Exempt.
162706	Jehu	84	Do.	56697	S. E. Vincent	290	Do.
46669	John Bulger	265	Do.	116192	Santa Fe	65	Abandoned.
162416	John Doolin	297	Do.	163906	Scott	132	Exempt.
161581	Joseph McLearn	104	Abandoned.	63091	Seneca	336	Abandoned.
164827	Julia	53	Do.	3447	Shenandoah	330	Do.
168285	Julia A. Petrie	310	Exempt.	163527	Snowball	11	Do.
47181	K. No. 8	22	Abandoned.	58038	Star No. 24	24	Do.
163357	Karan Feeny	190	Exempt.	58086	Star No. 42	24	Do.
165615	L. C. L. Co. No. 4	7	Abandoned.	166263	Stonecliff	754	Exempt.
14741	Lady Ellen	173	Do.	30225	Summer Girl	72	Abandoned.
163517	Liberty	92	Exempt.	163587	Surf	11	Do.
165962	Libby No. 1	7	Abandoned.	167306	T. B. Co. No. 2	19	Exempt.
169286	Lillian E. Petrie	305	Exempt.	59455	Theo. G. Ward	100	Abandoned.
				165036	Thos. A. O'Neill	205	Exempt.
				162187	Thomas M. Righter	371	Do.

## Vessels Abandoned, Reduced, or Removed

Official No.	Name of vessel	Gross tonnage	Why removed	Official No.	Name of vessel	Gross tonnage	Why removed
<b>UNRIGGED VESSELS—</b> Continued				<b>UNRIGGED VESSELS—</b> Continued			
59477	Thomas P. Stran, jr.....	226	Abandoned.	168047	W. A. Johnson.....	12	Abandoned.
168395	Tommie Brown.....	5	Do.	167826	William D.....	208	Exempt.
61129	Venus.....	311	Do.	168299	William E.....	336	Do.
163405	Viola Henry.....	383	Exempt.	62933	Wm. B. Kibbee.....	365	Abandoned.
166279	Vixen.....	214	Do.	62960	Wm. T. Howes.....	249	Exempt.

## Recapitulation of American vessels abandoned, under 5 tons, or removed for other causes

Class	Abandoned		Under 5		Sold to United States		To yacht exempt		Barge exempt		To inland waters		Class	Abandoned		Sold to United States		Under 16	
Merchant vessels:													Yachts:						
Steam.....	152	147,800			5	778	1	20					Steam.....						
Motor.....	236	3,458	39	314	3	92	58	613			4	53	Motor.....	5	182	2	35	4	65
Sailing.....	83	10,979	2	10			2	17					Sailing.....						
Canal.....	12	1,359							1	103			House boats	2	68				
Barge.....	91	10,102			3	669			65	17,419			Total.....	7	250	2	35	4	65
Total.....	574	173,698	41	324	11	1,539	61	650	66	17,522	4	53							

# OIL-BURNING STEAM VESSELS OF 500 GROSS TONS AND OVER

Name of vessel	Gross tons	Bunker capacity	Cruising radius	Name of vessel	Gross tons	Bunker capacity	Cruising radius
		<i>Gallons</i>	<i>Miles</i>			<i>Gallons</i>	<i>Miles</i>
A. A. Daugherty (tank)	3,518	33,369	2,600	ANTIETAM (tank)	6,972	223,926	5,767
A. C. BEDFORD (tank)	9,485	442,000	10,780	ANTINOUS	6,094	612,018	17,100
A. L. KENT	5,849	347,000	9,000	APACHE	4,145	91,368	2,000
ABANGAREZ	4,572	229,460	7,500	AQUARIUS	6,094	612,018	17,100
ABERCOS	6,076	450,025	7,913	ARAPAHOE	4,145	91,360	2,000
ABRAHAM LINCOLN	7,660	310,863	6,000	ARCHER	7,610	369,515	9,134
ABRON	4,870	364,738	9,072	ARCTIC	4,297	299,125	9,800
ACCOMAC	5,274	269,704	7,812	ARCTURUS	6,094	612,018	17,100
ACME (tank)	6,878	515,910	13,752	ARDEN	5,976	556,403	14,500
ADMIRAL DEWEY	2,104	93,954	3,300	ARDMORE (tank)	7,035	371,000	13,160
ADMIRAL EVANS	2,140	108,423	4,664	ARGON (tank)	6,952	260,710	7,645
ADMIRAL FARRAGUT	2,141	84,252	3,174	ARGOSY	4,995	344,963	9,000
ADMIRAL FISKE	2,432	165,186	7,590	ARMO (tank)	6,952	260,710	7,645
Admiral Rodman	1,101	18,900	1,600	ARIZONAN	8,511	618,156	14,718
ADMIRAL ROGERS	2,277	124,404	4,062	ARIZPA	5,517	556,403	7,920
ADMIRAL SCHLEY	2,104	46,688	3,260	ARTIGAS	5,161	344,963	9,000
ADMIRAL SEBREE	2,446	151,368	9,611	ARYAN (tank)	6,784	438,900	13,104
ADMIRAL WATSON	2,009	108,423	5,234	ASHLAND COUNTY	2,592	191,980	8,270
AFEL	5,052	344,963	9,000	ASKAWAKE	6,148	467,303	10,085
AFOUNDRIA	5,590	344,963	9,000	ASQUAM	3,545	198,800	7,000
AGAWAM	3,282	183,493	6,800	ASSINIPPI	3,545	198,800	7,000
AGWIBAY (tank)	7,982	418,959	10,800	ASTORIA	2,224	217,916	10,344
AGWIDALE	5,080	418,959	10,800	ASTRAL (tank)	8,653	356,730	9,377
AGWILAVRE (tank)	8,862	554,188	12,880	ATENAS	4,572	250,000	7,000
AGWILAKE (tank)	7,815	140,000	10,000	ATLANTA CITY	5,686	414,834	12,000
AGWIMARS (tank)	6,771	370,000	12,000	ATLANTA OF TEXAS	3,545	315,712	11,894
AGWIMEX (tank)	8,862	554,188	12,880	ATLANTIC	5,524	577,736	15,246
AGWIMOON (tank)	6,784	140,000	5,000	ATLANTIC SUN (tank)	6,066	428,841	11,000
AGWIPOND (tank)	8,024	418,959	10,080	AUDITOR	5,503	320,340	7,920
AGWISMITH (tank)	10,388	565,000	10,500	BACCARAT	2,283	124,168	3,500
AGWISTAR	4,661	338,324	9,500	BAKERSFIELD	5,545	403,400	13,154
AGWISTONE (tank)	10,388	336,000	10,000	BALDIHUTTE (tank)	6,295	317,587	8,006
AGVISUN (tank)	6,784	515,150	17,000	BALDHILL (tank)	6,376	312,472	8,006
AGWIWORLD (tank)	0,771	509,950	17,000	Bandon	642	21,000	1,500
ALA	5,976	550,403	14,500	BARACOA	2,599	199,980	8,270
ALABAMA (tank)	2,801	96,600	3,075	Barbara C.	1,240	50,400	4,080
ALADDIN (tank)	6,882	406,800	11,000	BAVINGTON	5,539	320,340	7,920
ALAMEDA	3,158	208,320	4,471	BAYOU CHICO	5,401	540,900	13,100
ALASKA	4,658	249,000	3,720	BEACONLIGHT (tank)	6,954	538,916	7,700
ALASKAN	8,536	653,100	14,920	BEACONHILL (tank)	7,058	256,200	6,000
ALBERT HILL	7,115	270,000	8,500	BEARPORT	6,076	456,625	8,508
ALBERT JEFFRESS	5,786	313,315	7,600	BEATHICE	3,450	226,800	10,000
ALBERT E. WATTS (tank)	7,137	414,090	13,500	BELFAST	2,157	37,212	700
ALCONA	3,545	183,493	6,800	BELFORT	6,629	451,584	13,700
ALGIC	5,496	556,403	13,500	BELHUCKLE	6,207	462,000	13,700
ALGONQUIN (tank)	7,229	538,946	7,617	BENJAMIN BREWSTER (tank)	5,950	278,006	8,560
ALLEGHANY	5,486	169,157	4,500	BENONI	6,330	299,556	8,290
ALLIES	3,658	183,493	6,800	BENSALEM	5,513	324,063	8,822
ALLOWAY	6,113	504,114	15,787	BERESHIRE	5,486	169,157	4,500
ALMERIA LAYES	2,674	181,807	7,376	Bert E. Haney	2,360	197,400	11,400
ALPHA (tank)	5,771	305,785	8,000	BESSEMER (tank)	4,923	363,195	11,500
ALVARADO	1,994	98,700	4,300	BESSEMER CITY	5,086	414,834	12,000
AMBIDGE	6,631	440,608	14,000	BETA (tank)	5,665	260,400	6,200
AMCROSS	5,980	545,613	13,100	BETHLEHEM BRIDGE	3,545	198,800	7,000
AMERICAN	6,197	570,000	15,261	BETHORE	8,257	562,000	13,000
AMERICAN BANKER	7,430	500,000	10,000	BETSY BELL	6,059	473,740	11,088
AMERICAN FARMER	7,430	500,000	10,000	BETTERTON (tank)	7,198	407,088	8,800
AMERICAN LEGION	13,736	990,000	40,569	BIBICO	5,107	344,963	9,000
AMERICAN MERCHANT	7,430	500,000	10,000	BIRD CITY	4,983	344,963	9,000
AMERICAN PRESS	5,135	344,963	9,000	BIRKENHEAD (tank)	6,960	452,214	6,000
AMERICAN SHIPPER	7,430	500,000	10,000	BIRMINGHAM CITY	6,032	441,880	15,200
AMERICAN STAR	5,268	429,000	5,000	BLAIR	4,971	344,963	9,000
AMERICAN TRADER	7,430	500,000	10,000	BLUE TRIANGLE	5,120	344,963	9,000
ANCON	9,610	368,006	7,488	BOGOTA	2,627	191,980	8,270
ANDREA F. LUCRENBACH	10,725	763,000	14,580	BOHEMIAN CLUB (tank)	6,882	262,400	7,312
ANDREW JACKSON	7,746	310,863	6,000	BOLIVAR	2,606	191,980	8,270
ANIWA	6,012	504,114	14,090	BONNIE BROOK	5,976	556,403	14,500
Anne Hanify	1,343	55,440	2,780	BOSTON	4,989	94,979	1,650
Annette Rolph	2,361	48,720	2,448	BOSTON BRIDGE	3,257	198,800	7,000
ANNIE CHRISTENSON	839	32,508	2,800	BRABANT (tank)	2,773	177,520	9,447
ANNISTON	3,545	183,493	6,800	BRADDOCK	6,629	462,030	9,683
ANNISTON CITY	5,686	435,915	11,400	BRANDYWINE (tank)	4,969	363,195	11,500
ANTHRACITE BRIDGE	3,283	198,800	7,000				

Name of vessel	Gross tons	Bunker capacity	Cruising radius	Name of vessel	Gross tons	Bunker capacity	Cruising radius
		<i>Gallons</i>	<i>Miles</i>			<i>Gallons.</i>	<i>Miles</i>
Brave Coeur.....	6,458	588,966	15,483	CHESTER VALLEY.....	5,078	344,963	9,000
BRIDGETOWN.....	2,559	191,128	4,000	CHESTNUT HILL (tank).....	4,935	265,826	7,418
BROAD ARROW (tank).....	7,796	356,730	9,108	CHETOPA.....	3,545	183,493	6,800
Brookdale.....	2,935	63,000	3,000	CHICAGO BRIDGE.....	3,289	183,493	6,800
BROOKINGS.....	2,327	180,600	9,600	CHICKAMAUGA.....	3,853	343,272	10,000
BROOKLINE.....	5,527	505,000	12,000	CHICKASAW.....	4,948	344,963	9,000
BRUSH.....	5,114	324,993	10,184	CHICOMICO.....	6,032	467,964	12,513
BUENAVENTURA.....	2,609	188,000	5,000	CHLORE.....	13,154	502,819	6,541
BUFORD.....	4,804	235,200	7,000	CHINA ARROW (tank).....	8,403	418,959	9,000
BUFFALO BRIDGE.....	3,315	198,800	7,000	CHINCHA.....	6,348	735,000	22,000
BULKO (tank).....	2,299	91,410	2,500	CHIPCHUNG.....	6,163	504,743	2,120
BYRON D. BENSON (tank).....	7,953	350,648	15,950	CHINCUS.....	5,567	354,000	11,000
				CITIES SERVICE PATROL.....	8,013	336,000	10,000
C. A. CANFIELD (tank).....	6,156	203,488	5,600	CITY OF ALMA.....	5,530	556,403	7,020
C. A. SNIDER.....	2,783	126,000	4,000	CITY OF ALTON.....	5,590	344,963	9,000
C. D. JOHNSON III.....	1,077	138,600	7,820	CITY OF BERKELEY.....	6,039	445,200	12,000
CABECON.....	6,107	320,340	7,900	CITY OF DALHART.....	5,841	352,976	13,300
CABRILLE (tank).....	5,030	215,057	5,722	CITY OF DALLAS.....	2,559	186,584	7,570
CACIQUE.....	6,245	40,000	3,000	CITY OF ELWOOD.....	6,171	447,699	10,100
CADARETTA.....	2,648	188,354	9,419	CITY OF EUREKA.....	5,728	351,143	7,000
CADDO (tank).....	6,223	313,000	9,330	CITY OF FAIRBURY.....	5,053	344,963	9,000
CADDOPEAK.....	2,865	188,354	9,419	CITY OF FLINT.....	4,963	314,963	9,000
CALAMARES.....	7,214	500,362	7,800	CITY OF FORT WORTH.....	2,606	206,860	7,680
CALA WAIL.....	7,270	393,960	9,000	CITY OF FORT WORTH.....	6,501	342,960	7,000
CALLABASAS.....	2,220	170,495	5,000	CITY OF FREEPORT (tank).....	4,469	238,050	8,900
CALNO.....	3,283	198,800	7,300	CITY OF HOUSTON.....	2,609	188,073	7,630
CALORIA (tank).....	4,095	254,000	9,730	CITY OF JOLIET.....	6,501	342,960	7,000
CALVIN AUSTIN.....	3,826	40,488	1,200	CITY OF LORDSBURG.....	3,515	315,712	11,864
CAMAGUEY.....	3,462	155,120	10,000	CITY OF LOS ANGELES.....	12,642	1,689,325	19,584
CAMDEN (tank).....	6,653	353,623	8,000	CITY OF OMAHA.....	6,527	312,960	7,000
CAMDEN.....	2,153	189,989	700	CITY OF PHILADELPHIA.....	2,674	181,807	7,376
CANANOVA.....	1,925	91,700	4,800	CITY OF RAYVILLE.....	5,910	352,976	13,314
CANSUMSET.....	5,996	463,428	7,000	CITY OF ST. JOSEPH.....	5,091	344,963	9,000
CAPE ANN (tank).....	7,311	202,400	7,220	CITY OF SEATTLE.....	1,957	82,454	3,387
CAPE COD (tank).....	7,017	262,400	7,600	CITY OF SHERMAN.....	5,401	540,000	13,100
CAPE HENLOPEN (tank).....	7,069	468,148	13,960	CITY OF SPokane.....	6,406	475,071	8,000
CAPILLO.....	5,135	344,963	9,000	CITY OF VERNON.....	5,401	540,000	10,000
CAPITAL OF NEBRASKA.....	3,545	315,712	11,864	CITY OF WEATHERFORD.....	5,401	540,000	13,100
CAPTAIN A. F. LUCAS (tank).....	4,188	237,762	8,000	CLARE.....	3,372	226,800	9,500
CAPULIN.....	5,543	344,963	9,000	Claremont.....	1,291	42,600	1,800
CARABORO.....	2,916	194,000	7,750	CLARK MILLS.....	3,283	198,800	7,000
CARDONIA.....	5,104	344,963	9,000	CLAUSEUS.....	5,549	354,000	11,000
CARENCO.....	5,109	344,963	9,000	CLAVARACK.....	5,590	344,963	9,000
CARLTON.....	5,127	344,963	9,000	CLEARWATER.....	4,970	344,963	9,000
CAROLINAS.....	3,513	342,048	13,900	CLEMENCE C. MORSE.....	6,061	473,740	10,000
CAROLYN.....	3,209	147,000	7,200	CLEMENT SMITH (tank).....	7,506	263,400	10,678
CARPLAKA.....	5,104	344,963	9,000	CLIFFWOOD.....	5,104	344,963	9,000
CARRAHILLE (tank).....	5,030	311,983	9,000	CLONTARF.....	4,969	577,995	18,271
CARRILLO.....	4,538	212,652	5,100	COAHOMA COUNTY.....	5,590	344,963	9,000
CARTAGO.....	4,611	243,760	6,500	COAMO.....	7,057	247,350	5,000
CASCADE.....	1,853	109,200	5,506	COAXET.....	6,033	430,625	16,430
CASEY.....	5,017	344,963	9,000	COCKAPONSET.....	5,995	463,029	11,000
CASPER.....	4,975	344,963	9,000	CODY.....	5,104	344,963	9,000
CASSIMIR (tank).....	5,030	344,963	9,000	COELLEDA.....	4,986	344,963	9,000
CASTANA (tank).....	5,030	344,963	9,000	COEUR D'ALENE.....	5,104	344,963	9,000
CASTLE TOWN.....	3,321	298,700	11,500	COHASSET.....	5,268	360,000	11,188
CATAHOULA (tank).....	5,030	344,963	9,000	COKATO.....	3,545	198,800	8,680
CATALINA.....	1,766	36,000	850	COLDBROOK.....	5,104	344,963	9,000
CATHERINE.....	2,121	147,000	8,000	COLD HARBOR.....	5,010	344,963	9,002
Catherine D.....	2,224	75,600	4,200	COLD SPRING.....	6,075	323,000	7,260
CATHAMET.....	5,869	597,954	15,364	COLDWATER.....	5,110	344,963	9,000
CATHWOOD (tank).....	7,072	538,946	7,700	COLLAMER.....	5,112	344,963	9,000
CAUTO.....	3,570	308,236	5,000	COLLINGSWORTH.....	5,101	344,963	9,000
CAYO MAMB.....	1,925	91,700	4,800	COLOMBIA.....	5,643	493,500	13,600
CAYUGA.....	2,309	124,867	6,600	COL. E. L. DRAKE (tank).....	4,221	336,420	11,214
CECIL COUNTY (tank).....	7,641	389,466	7,641	COLORADO.....	2,689	199,386	4,320
CECILIENFEST (tank).....	5,030	344,963	9,000	COLORADO SPRINGS.....	6,864	508,257	7,288
CENTARAUS.....	5,550	354,000	5,613	COLUMBIAN.....	6,262	570,000	15,261
CERRO-AZUL (tank).....	8,876	554,188	12,800	COLUMA.....	5,873	400,000	10,000
CERRO-EBANO (tank).....	8,880	554,188	12,800	COMAL.....	2,934	216,000	4,700
CHARLES CHRISTENSON.....	5,630	300,670	7,489	COMET (tank).....	2,486	107,160	3,531
CHARLES PRATT (tank).....	8,982	475,600	12,100	COMMACK.....	5,111	344,963	9,000
CHARLES E. HARWOOD (tank).....	2,990	94,688	5,760	COMMERCIAL GUIDE.....	4,762	275,600	8,000
CHARLES H. CRAMP.....	6,220	600,000	14,000	COMMERCIAL PATFINDER.....	4,789	458,000	17,760
CHARLES M. EVEREST (tank).....	5,372	297,500	7,400	COMMERCIAL PIONEER.....	2,686	189,000	7,000
CHARLES R. McCORMICK.....	6,094	612,048	17,100	COMMERCIAL SPIRIT.....	4,633	269,760	7,600
CHATHAM.....	5,649	104,355	3,460	COMMERCIAL TRAVELER.....	4,607	65,394	15,600
CHATTANOOGA.....	3,545	198,800	6,800	COMUS.....	4,760	212,000	6,604
CHATTANOOGA CITY.....	5,680	414,834	12,500	CONCHO.....	3,724	205,598	5,314
CHEPADDA.....	6,035	467,964	12,513	CONEHATA.....	4,974	344,963	9,000
CHEROKEE.....	5,896	277,200	7,600	CONNESS PEAK.....	5,620	344,963	9,000
CHESTER KIWANIS.....	5,502	545,043	7,500	CONSOBT.....	3,285	198,800	8,686
CHESTER SUN (tank).....	6,669	350,800	9,000	COOS BAY.....	5,449	168,000	6,000



Name of vessel	Gross tons	Bunker capacity	Cruising radius	Name of vessel	Gross tons	Bunker capacity	Cruising radius
		Gallons	Miles			Gallons	Miles
COPPENAME.....	3,251	250,000	5,000	DOCHET.....	4,534	420,000	5,000
COOQUIT.....	3,283	198,800	7,000	DOMINO.....	3,170	241,356	9,500
CORDOVA.....	2,089	135,366	6,360	DONALD MCKAY.....	5,535	545,643	13,100
CORINTO.....	1,973	151,200	6,545	DONNETTA.....	1,249	110,800	5,000
CORNELIA.....	3,129	184,500	6,336	DOROTHY.....	2,873	113,400	6,000
CORNISH.....	1,827	79,054	5,391	DOROTHY ALEXANDER.....	5,453	246,120	2,160
CORONADO.....	5,989	326,760	7,500	DOROTHY LUCKENBACH.....	8,536	742,552	11,469
CORSON.....	4,999	344,963	9,000	DOROTHY WINTERMOTE.....	2,010	109,074	5,200
CORVUS.....	5,551	354,000	11,000	DOYLESTOWN.....	2,632	187,989	6,800
COSKATA.....	3,257	198,800	7,000	DRYDEN.....	5,816	511,428	13,600
COSTA RICA.....	1,783	113,400	7,776	DULCINO.....	2,951	116,340	4,200
COSTIGAN.....	6,126	324,063	7,920	DUNGANNON (tank).....	7,257	538,946	7,700
COTATI.....	5,963	490,000	12,000	DUQUESNE.....	6,262	462,030	13,464
COURAGEOUS.....	7,593	374,220	11,378	DURANGO (tank).....	7,125	538,946	7,700
COYENA.....	2,372	168,000	7,000	E. J. SADLER (tank).....	9,638	515,000	10,250
CRAMPTON ANDERSON (tank).....	6,998	309,678	7,617	E. W. CLARK (tank).....	9,647	516,000	12,000
CRANFORD.....	6,527	342,960	7,000	E. R. KEMP (tank).....	4,887	337,630	9,000
CREOLE.....	6,362	460,462	1,014	E. W. SINCLAIR (tank).....	4,887	337,360	9,000
CRICKET.....	1,136	145,000	7,000	EAGLE.....	6,273	475,160	10,000
CRIPPLE CREEK.....	6,320	331,390	7,000	EASTERN GLADE.....	5,653	337,731	8,190
CRISFIELD.....	6,321	334,390	7,000	EASTERN KNIGHT.....	6,588	661,920	14,000
CRISTOBAL.....	9,604	539,538	11,162	EASTERN LEADER.....	4,002	238,850	9,000
CROFTON HALL.....	5,378	292,656	9,500	EASTERN SWORD.....	3,785	243,310	8,850
CROSSKEYS.....	6,869	308,257	8,552	EASTERN VICTOR.....	5,726	374,851	8,938
CROWN CITY.....	5,490	460,992	12,300	ECLIPSE.....	7,580	290,220	9,134
CRUDOIL (tank).....	1,970	29,400	2,500	ECUADOR.....	5,544	481,698	12,700
CUBA.....	2,479	154,200	5,200	EDENTON.....	6,958	308,257	8,920
CULBERSON.....	5,453	460,992	12,300	EDGAR BOLING.....	5,505	577,736	15,246
CUMBERLAND.....	2,598	191,980	8,270	EDGAR F. LUCKENBACH.....	8,014	576,960	14,230
CUPRUM.....	6,062	463,039	11,000	EDGEFIELD.....	6,990	308,257	8,920
CURACAO.....	1,548	93,322	5,210	EDGEHILL.....	6,868	308,257	8,920
CURRIER (tank).....	4,711	169,932	5,000	EDGEMONT.....	6,865	308,257	8,920
CUSINET.....	3,545	198,800	7,000	EDGEMOOR.....	7,038	298,257	8,920
CUSHNOG.....	5,405	329,700	7,500	EDITH.....	3,382	226,800	9,500
CUTTYHUNK.....	3,545	198,800	7,000	EDITOR.....	6,326	324,390	7,000
D. G. SCOFIELD (tank).....	7,074	451,206	13,469	EDMORE.....	6,999	313,303	8,920
DADE COUNTY.....	3,283	198,800	7,000	EDNA.....	1,815	106,176	5,400
Daisy Gray.....	1,187	41,706	3,000	EDNA CHRISTENSON.....	2,244	130,000	7,000
DAFOTAN.....	6,501	470,652	13,447	EDWARD LUCKENBACH.....	7,916	637,720	14,250
DAN F. HANLON.....	1,434	153,088	6,900	EDWARD L. DOHENY (tank).....	5,871	263,130	7,750
DANIEL WEBSTER.....	8,289	310,868	6,000	EDWIN CHRISTENSON.....	5,708	128,400	12,500
DANNEDIAKE (tank).....	4,310	242,760	9,312	EELBECK.....	6,318	224,390	9,108
DARDEN (tank).....	5,189	180,000	8,470	EFFINGHAM.....	6,421	334,390	10,594
DARTFORD (tank).....	5,186	370,000	8,470	EFFNA.....	6,378	334,390	8,000
DAUPPERATA.....	5,720	286,339	7,963	EGLANTINE.....	0,325	334,390	10,594
DAVENPORT.....	5,491	559,403	7,900	EL ABETO.....	2,512	856,885	5,800
DAVID MCKELVY (tank).....	6,820	469,973	12,500	EL ALBA.....	4,014	224,680	4,500
David C. Meyer.....	2,510	60,480	2,400	EL ALMIRANTE.....	5,216	156,000	5,000
DEAN EMERY (tank).....	6,664	380,800	9,000	EL CAPITAN.....	5,216	159,000	5,000
DECATUR BRIDGE.....	3,658	198,800	6,800	EL CAPITAN.....	2,227	165,672	8,565
DEER LODGE.....	6,187	267,000	7,500	EL CEDRO.....	2,512	856,885	5,800
DEFACTO.....	4,800	118,000	15,000	EL CICUTA.....	2,477	856,885	5,500
DEFIANCE.....	7,611	374,220	12,300	EL CID.....	4,508	228,000	8,720
DELANSON.....	5,989	556,403	7,920	EL COSTON.....	7,286	326,000	7,000
DELAVAN.....	3,283	198,800	7,000	EL DIA.....	4,501	228,000	8,720
DELAWARE RIVER.....	2,606	191,980	8,270	EL ESTERO.....	4,219	140,500	5,000
DELAWARE SUN (tank).....	8,964	681,938	17,500	EL ISLEO.....	4,219	140,500	5,000
DELECTO.....	4,078	257,791	9,000	EL LAGO.....	4,219	140,501	5,000
DELFINA.....	3,480	199,500	8,767	EL MUNDO.....	6,008	291,492	5,000
DELIGHT.....	5,141	529,376	16,077	EL NORTE.....	4,604	224,680	4,500
DELISLE.....	3,478	226,040	10,260	EL OCEANO.....	6,767	165,000	3,370
DENALI.....	3,333	297,990	11,445	EL SEGUNDO (tank).....	3,663		
DEPERE.....	3,475	179,214	10,843	EL SIGLO.....	4,508	228,000	8,720
DERANOF.....	5,227	538,448	16,077	EL VALLE.....	4,605	224,680	4,500
DERBLAY.....	3,475	179,214	10,843	ELDENA.....	6,900	308,257	3,920
DERBYLINE (tank).....	7,063	307,400	7,700	ELEANOR CHRISTENSON.....	5,411	672,960	21,120
DEROCHE (tank).....	7,058	307,400	8,870	ELDORADO.....	2,180	125,600	4,860
DES MOINES BRIDGE.....	3,545	198,800	7,600	ELDRIDGE.....	7,601	308,257	8,920
DETROIT WAYNE.....	2,606	191,980	8,270	ELISHA WALKER (tank).....	7,035	420,750	11,000
DEVEL.....	5,586	300,670	7,489	ELIZABETH.....	3,482	241,356	9,768
DEWEY.....	5,630	300,670	7,484	ELIZABETH RIVER.....	2,592	191,980	8,270
DIABLO.....	5,997	463,428	7,000	ELKHORN.....	6,321	324,390	9,108
DIANA DOLLAR.....	7,033	2,378	9,450	ELKRIDGE.....	6,318	334,390	9,108
DILLWYN (tank).....	6,913	538,946	7,617	ELKTON.....	6,318	334,390	7,000
DILWORTH (tank).....	7,045	538,946	13,000	ELLENOR.....	3,482	241,356	7,750
Dismore (tank).....	6,144	263,040	5,259	ELMSPORT.....	6,865	308,257	8,280
DIO.....	4,823	364,738	9,070	EMERGENCY AID.....	5,477	556,403	14,500
DIRIGO (tank).....	6,768	438,900	11,035	EMIDIO (tank).....	6,900	538,946	12,566
DISTRICT OF COLUMBIA (tank).....	7,641	407,088	8,800	EMMA ALEXANDER.....	7,793	769,736	11,000
DIXIANO (tank).....	4,323	29,990	6,000	EMPIRE ARROW (tank).....	8,046	408,006	9,100
DIXIE ARROW (tank).....	8,046	408,006	9,100	ENDICOTT.....	6,319	331,390	7,000

\* Concrete.

Name of vessel	Gross tons	Bunker capacity	Cruising radius	Name of vessel	Gross tons	Bunker capacity	Cruising radius
		<i>Gallons</i>	<i>Miles</i>			<i>Gallons</i>	<i>Miles</i>
ENSLEY CITY.....	6,157	414,834	12,000	GEO. H. JONES (tank).....	6,689	330,800	9,000
ENTERPRISE.....	2,806	159,600	7,400	George L. Olson.....	1,428	52,500	3,186
EOCENE (tank).....	2,217	107,160	3,648	GEORGE W. BARNES (tank).....	6,531	317,520	9,561
EPITACIO PESSOA.....	5,989	320,340	7,920	GEORGIA (tank).....	5,110	121,800	3,000
Ernest H. Meyer.....	1,057	50,355	4,796	GEORGIAN.....	4,821	429,000	8,000
ESCAMBIA.....	5,444	322,200	7,450	Georgina Rolph.....	2,354	47,000	2,000
ESPARTA.....	3,304	500,262	7,802	GLACIER.....	4,043	210,000	5,000
Esther Johnson.....	1,104	35,700	2,200	GLADYSBE (tank).....	5,186	370,000	13,980
ESTHER WEEMS.....	3,049	105,000	7,000	GLENDOLA.....	2,246	31,554	9,419
ESTRADA PALMA.....	2,639	221,670	8,000	GLENPOOL (tank).....	5,256	273,000	7,080
ETHAN ALLEN.....	7,621	542,360	11,000	GLYMONT.....	2,722	199,094	6,800
EUGENE V. R. THAYER (tank).....	7,137	414,690	13,500	GOLD SHELL (tank).....	5,614	460,468	4,800
EURANA.....	5,688	532,850	11,520	GOVERNOR DINGLEY.....	3,826	20,000	7,700
EURANA (tank).....	6,651	350,000	8,000	GOVERNOR JOHN LIND.....	3,431	204,849	7,392
EVELYN.....	3,140	159,600	7,500	GRACE DOLLAR.....	6,654	504,000	14,200
Everett.....	1,751	84,000	2,000	GREENLAND.....	5,602	645,643	13,100
EVERGREEN CITY.....	5,990	556,403	7,920	GREENLAND.....	7,460	494,802	10,000
				GRIFFDU.....	1,484	100,800	5,700
F. A. WARNER.....	2,333	126,000	6,480	GUAYAQUIL.....	2,592	166,200	7,000
F. H. HILLMAN (tank).....	9,835	306,155	7,617	GUIMBA.....	6,100	490,650	14,350
F. H. WICKET (tank).....	7,753	352,800	8,000	GULFCAST (tank).....	5,188	201,012	7,500
F. J. LUCKENBACH.....	7,821	631,060	12,500	GULFKING (tank).....	6,560	273,714	6,000
F. Q. BARSTOW (tank).....	9,003	472,000	12,100	GULFLAND (tank).....	5,276	201,012	7,500
FAIRFIELD CITY.....	5,686	425,915	11,400	GULFLIGHT (tank).....	5,188	201,012	7,500
FALMOUTH.....	2,606	188,073	7,630	GULFMAID (tank).....	5,225	201,012	7,500
FALCON.....	2,966	151,510	6,720	GULFOIL (tank).....	5,188	201,012	7,500
FARABY.....	3,285	198,800	6,800	GULFPOINT (tank).....	6,972	236,839	6,930
FARGO.....	2,606	206,860	7,630	GULFPRINCE (tank).....	6,560	273,714	6,000
FARNAM.....	3,283	198,800	6,800	GULFQUEEN (tank).....	6,795	346,290	7,500
FEDERAL (tank).....	2,881	525,000	10,000	GULFSTAR (tank).....	7,239	377,737	14,400
FEDERAL.....	6,868	468,427	13,464	GULFSTATE (tank).....	7,216	528,946	7,700
FEDERAL BRIDGE.....	3,283	198,800	7,000	GULFSTREAM (tank).....	5,188	201,012	7,500
FELIX TAUSSIG.....	5,856	340,000	3,000	GULFTRADE (tank).....	6,859	321,252	8,000
FELTORE.....	7,117	309,851	7,900	GULF OF MEXICO (tank).....	7,807	280,932	7,700
FINLAND.....	11,941	706,439	5,100	GUNSTON HALL.....	6,182	473,740	12,196
FIRMORE.....	7,117	309,851	7,900				
FIRTHCLIFFE.....	6,075	323,000	8,822	H. C. FOLGER (tank).....	7,080	443,384	11,000
FISHKILL.....	5,628	323,000	8,684	H. F. ALEXANDER.....	8,357	462,000	2,525
FLORENCE LUCKENBACH.....	4,953	363,510	11,520	H. F. MORSE.....	6,054	473,740	11,083
FLORENCE OLSON.....	1,437	84,000	3,500	H. H. ROGERS (tank).....	8,807	475,000	12,100
FLORIDIAN.....	6,719	470,652	13,733	H. M. FLAGLER (tank).....	8,207	349,000	16,000
FLUOR SPAR.....	5,055	344,963	9,000	H. M. STOREY (tank).....	9,838	462,000	9,000
Forest King.....	2,426	126,000	3,000	H. W. BAXTER.....	2,428	134,820	6,300
FORT ARMSTRONG.....	3,545	198,800	7,000	HADDON.....	3,545	198,800	7,000
FORT PITT BRIDGE.....	3,283	198,800	6,800	HADNOT (tank).....	6,258	317,560	8,006
FORT WAYNE.....	6,231	286,330	8,200	HAGAN (tank).....	6,373	317,560	8,006
FOURTH ALABAMA.....	3,283	198,800	7,000	HAGOOD (tank).....	6,866	467,658	11,083
FRANCIS E. POWELL (tank).....	7,096	395,000	2,600	HAHIRA (tank).....	6,855	236,339	6,930
Frank D. Stout.....	1,113	24,360	1,680	HAITI.....	2,606	206,860	7,500
FRANK G. DRUMM (tank).....	7,048	309,678	7,617	HALEAKALA.....	5,587	489,221	14,810
FRANK H. BUCK (tank).....	6,076	92,862	2,650	HALEAKALA.....	3,679	120,000	6,528
FRANKLIN (tank).....	2,841	180,000	6,500	HALF MOON.....	5,673	528,828	7,500
FRANKLIN COUNTY.....	2,592	191,980	8,270	HALO (tank).....	6,886	480,000	10,000
FRANKLIN K. LANE (tank).....	6,998	309,678	7,617	HAISEY (tank).....	7,088	538,946	7,700
Fred Baxter.....	1,294	52,500	3,790	HAMLIN F. MCCORMICK.....	3,317	298,700	11,500
FRED W. WELER (tank).....	9,485	442,000	10,780	HAMPTON ROADS (tank).....	7,529	407,088	8,000
FREDERIC EWING (tank).....	6,773	193,609	8,290	HAMPTON ROADS.....	2,689	148,304	1,850
FREDERIC R. KELLOGG (tank).....	7,127	264,600	7,968	HANLEY.....	7,583	410,844	9,385
FREEPORT SULPHUR No. 1 (tank).....	2,588	218,526	3,500	HANNAWA.....	7,582	410,844	9,385
FREEPORT SULPHUR No. 5.....	4,127	206,300	7,600	HANOVER.....	5,816	511,428	13,600
FREEPORT SULPHUR No. 6 (tank).....	4,487	224,120	8,300	HAROLD WALKER (tank).....	6,353	264,600	7,968
FRIEDA.....	3,365	150,000	6,000	HARRY FARNUM (tank).....	3,098	143,430	5,000
FUELOIL (tank).....	1,370	29,400	2,469	HARRY LUCKENBACH.....	8,713	742,552	11,469
				HARTFORD.....	5,703	296,620	8,265
G. M. LAWRENCE.....	2,321	147,000	5,000	HARVARD.....	3,818	100,800	1,200
GAFFNEY.....	4,827	277,881	8,250	HARVESTER (tank).....	6,532	438,900	12,500
GALAHAD.....	5,728	286,339	8,265	HASLEHURST.....	3,546	198,800	7,000
GALENA (tank).....	5,102	291,000	10,000	HASTINGS.....	5,401	540,900	13,110
GALVESTON.....	6,171	450,400	10,000	HATCHE.....	5,989	438,649	11,232
GARFIELD.....	2,718	60,480	2,400	HATHAWAY.....	5,991	438,354	11,000
GARGOYLE (tank).....	7,002	452,214	6,000	HAVILAH.....	6,045	420,000	12,000
GATEWAY CITY.....	5,976	556,403	14,500	HAWAIIAN.....	6,270	473,782	10,857
GENE CRAWLEY (tank).....	3,181	132,816	4,700	HAWAIIAN STANDARD (tank).....	1,217	23,772	4,263
GENEVIEVE LYKES.....	2,689	199,386	7,137	HAWARDEN.....	6,042	438,354	12,000
GEORGE ALLEN.....	5,868	333,000	11,000	HAXTUM.....	6,041	438,354	12,000
GEORGE PIERCE.....	5,462	545,643	13,100	HAYDEN.....	6,042	438,354	12,000
GEORGE WASHINGTON.....	5,181	110,600	3,400	HAYMON.....	6,042	438,354	12,000
GEORGE E. WEED.....	5,975	545,643	13,100	HAYNIE.....	6,037	438,354	12,000
GEORGE G. HENRY (tank).....	6,265	203,742	6,135	HEBER.....	6,041	438,354	12,000
				HEFFRON.....	7,611	369,515	9,450
				HEGIRA.....	7,583	373,926	12,130
				HELEN.....	3,128	184,500	6,336
				HENRY COUNTY.....	2,592	191,980	8,270

Name of vessel	Gross tons	Bunker capacity	Cruising radius	Name of vessel	Gross tons	Bunker capacity	Cruising radius
		Gallons	Miles			Gallons	Miles
HENRY STEERS	5,980	545,643	13,100	JOHN JAY	8,292	556,800	11,000
HENRY M. FLAGLER	2,699	148,304	1,850	JOHN ROACH	5,980	545,643	13,100
HENRY R. MALLORY	6,063	217,593	5,000	JOHN STEVENS	5,975	545,643	13,000
HENRY S. GROVE	6,220	600,000	14,900	JOHN WORTHINGTON (tank)	8,194	450,804	12,150
HERBERT G. WYLIE (tank)	4,292	138,180	5,000	John C. Kirkpatrick	1,430	52,836	2,808
HERBERT L. PRATT (tank)	7,118	450,324	11,200	JOHN D. ARCHBOLD (tank)	14,034	618,000	10,500
HEREDIA	4,611	194,000	5,000	JOHN M. CONNELLY (tank)	4,939	363,195	11,500
HERMAN FRASCH	4,421	447,174	14,000	JOHNSON CITY	3,370	183,493	6,800
HICO	3,283	183,493	6,800	JOLEE	4,994	344,963	9,000
HIGO	4,828	187,059	7,912	JOMAR	5,104	344,963	9,000
HILLSBOROUGH COUNTY	3,286	183,493	6,800	JOSEPH SEEP (tank)	6,972	381,070	10,000
HOG ISLAND	4,969	344,963	9,000	JOSEPH M. CUDAHY (tank)	7,052	509,950	10,000
HOLLYWOOD	5,613	465,864	12,400	JOSEPH R. PARROTT	2,406	221,559	2,778
Homer	501	18,228	1,900	JULIA LUCKENBACH	7,906	637,720	14,250
HOMESTEAD	6,629	440,608	14,000	JUVIGNY	2,309	124,168	4,500
HONNEDAGA	6,216	377,383	11,264	K. I. LUCKENBACH	7,882	631,000	12,960
HOPATCONG	6,216	351,250	5,000	K. R. KINGSBURY (tank)	7,251	454,000	10,000
HORACE LUCKENBACH	6,475	475,484	6,760	KAMESIT	6,070	504,114	15,787
Horace X. Baxter	1,293	52,500	3,700	KANSAN	6,339	478,517	15,204
HOUSTON	3,545	315,712	11,864	KATRINA LUCKENBACH	7,822	631,000	12,960
HOVEN (tank)	7,071	468,148	13,400	KAYSEEKA	5,989	320,340	7,920
HOXBAR (tank)	6,958	468,148	13,400	KEHUKU (tank)	5,107	314,115	5,200
HUGOTON (tank)	6,943	468,148	13,400	KEKETICUT	6,072	504,114	15,787
HUGUENOT (tank)	6,064	468,148	13,400	KEKOSKEE (tank)	5,124	211,593	5,200
Humboldt	1,075	30,240	1,500	KENOWIS	4,963	344,963	9,000
HUTCHINSON	3,545	315,712	11,864	KENTUCKIAN	6,479	402,912	13,220
HYADES	3,817	315,711	11,864	KERMIT	6,646	301,860	14,000
HYBERT	6,501	342,960	7,000	KETCHIKAN	2,373	176,400	8,673
I. C. WHITE (tank)	7,013	420,780	14,000	KEWANEE (tank)	3,550	247,185	4,500
ICELAND	5,460	515,043	13,100	KILAUUA	1,338	48,384	1,200
ICONIUM	6,032	467,303	12,540	KIOWA	2,309	124,168	6,156
Idaho	1,047	42,000	3,000	KISHACOQUILLAS (tank)	5,039	344,963	9,000
ILLINOIS (tank)	6,688	438,900	13,000	KITTEGAUN	5,989	324,063	7,920
IMLAY (tank)	7,005	262,400	10,000	KNOXVILLE	3,283	183,493	6,800
INDEPENDENCE HALL	5,050	344,963	9,000	KNOXVILLE CITY	5,686	414,834	12,000
INDEPENDENT BRIDGE	3,545	198,800	7,000	KOOTENAI	3,545	198,800	7,000
INDIA ARROW (tank)	8,327	418,959	9,900	KROONLAND	11,032	676,988	5,000
INDIANA BRIDGE	3,545	198,800	7,000	KVICHAK	1,063	42,000	3,000
INDIANA HARBOR	2,612	191,980	8,270	L. J. DRAKE (tank)	6,693	327,000	9,850
INGOLD	3,257	183,493	6,800	LABETTE	4,989	344,963	9,000
INSPECTOR (tank)	5,036	344,963	9,000	LA BREA (tank)	6,665	355,152	11,700
INTAN	5,490	320,340	8,025	LA PERLA	3,678	175,885	7,000
IOWAN	6,488	470,652	13,447	LA PLACENTIA (tank)	8,272	354,274	6,100
IPSWICH	5,689	368,138	9,768	LA PURISIMA (tank)	5,091	300,000	3,276
IRENE	3,482	241,479	10,250	LACKAWANNA	1,973	42,000	2,500
IRVINGTON	5,584	351,250	8,684	LACKAWANNA BRIDGE	3,545	198,800	7,000
ISANTI	5,713	446,509	12,398	LACKAWANNA VALLEY	3,299	198,800	7,000
J. A. BOSTWICK (tank)	7,920	347,000	9,580	LAFCOMO	5,562	344,963	9,000
J. A. MOFFETT (tank)	6,521	512,400	15,372	LAKE ELKWATER	2,730	177,643	7,000
J. A. MOFFETT, Jr. (tank)	9,563	512,148	11,100	LAKE ELKWOOD	2,730	177,643	7,000
J. C. DONNELL (tank)	9,783	280,560	7,000	LAKE ELLENDALE	2,674	181,807	7,376
J. C. FITZSIMMONS (tank)	6,715	312,000	14,000	LAKE ELLENORAH	2,681	181,807	7,376
J. E. O'NEIL (tank)	7,070	450,324	11,200	LAKE ELLERSLIE	2,674	181,807	7,376
J. L. LUCKENBACH	8,536	628,035	11,468	LAKE ELLIOT	2,674	181,807	7,376
J. M. DANZIGER (tank)	6,693	294,000	7,968	LAKE ELLIOTHORPE	2,674	181,807	7,376
J. M. GUFFEY (tank)	2,520	171,272	7,200	LAKE ELLSWORTH	2,674	181,807	7,376
J. N. PEW (tank)	9,074	694,254	17,500	LAKE ELMDALE	2,674	181,807	7,376
J. R. GORDON	5,557	354,000	11,000	LAKE ELMHURST	2,674	181,807	7,376
J. FLETCHER FARRELL (tank)	7,061	414,691	11,140	LAKE ELMONT	2,674	181,807	7,376
J. OSWALD BOYD (tank)	1,806	375,000	3,000	LAKE ELMSFORD	2,674	181,807	7,376
JACKSON	3,283	183,493	6,800	LAKE ELMWOOD	2,674	181,807	7,376
JACOB LUCKENBACH	6,570	492,912	14,083	LAKE ELPUEBLO	2,674	181,807	7,376
JACONA	4,843	265,545	7,938	LAKE ELSAII	2,674	258,520	7,000
JACOX	2,648	188,354	6,800	LAKE ELVA	2,674	181,807	7,376
JADDEN	6,869	308,257	8,552	LAKE ELWIN	2,674	181,807	7,376
JALAPA	6,085	390,000	12,000	LAKE FAHLUS	2,606	191,980	8,270
JAMES MCGEE (tank)	9,551	490,000	12,400	LAKE FAGUNDUS	2,606	191,980	8,270
JAMES OTIS	8,292	556,800	11,000	LAKE FAIRFAX	2,606	191,980	8,270
JAMES RIVER	2,609	206,860	7,500	LAKE FAIRLIE	2,606	191,980	8,270
JAMES B. DUKE	5,828	250,000	10,000	LAKE FAIRPORT	2,606	191,980	8,270
JANELEW	6,085	490,000	12,000	LAKE FALAMA	2,606	191,980	8,270
JANE CHRISTENSON	5,775	282,686	9,374	LAKE FANBUSH	2,598	191,980	8,270
JANE NETTLETON	1,545	52,500	3,000	LAKE FANBANGO	2,606	191,980	8,270
JAPAN ARROW (tank)	8,327	418,959	9,900	LAKE FANFON	2,606	191,980	8,270
JAVA ARROW (tank)	8,327	418,959	9,900	LAKE FANSDALE	2,598	191,980	8,270
JEANNETTE SKINNER	5,715	308,257	9,672	LAKE FARABEE	2,642	188,496	7,500
JEFF DAVIS	6,171	450,490	10,000	LAKE FARBER	2,638	191,980	8,270
JEFFERSON COUNTY	3,283	198,800	7,000	LAKE FARIBAUT	2,603	191,980	8,270
JEKYL	3,289	183,493	6,800	LAKE FARLEY	2,599	191,980	8,270
Johanna Smith	1,021	48,300	1,920	LAKE FARRAGUT	2,606	191,980	8,270
JOHN ADAMS	7,809	310,868	6,000	LAKE FAVONIA	2,592	191,980	8,270
JOHN ENGLIS	5,975	545,643	13,100	LAKE FAXON	2,592	191,980	8,270

Name of vessel	Gross tons	Bunker capacity	Cruising radius	Name of vessel	Gross tons	Bunker capacity	Cruising radius
		<i>Gallons</i>	<i>Miles</i>			<i>Gallons</i>	<i>Miles</i>
LAKE FENN.....	2,592	191,980	8,270	MCCREARY COUNTY.....	2,606	191,980	8,270
LAKE FERNANDO.....	2,594	191,980	8,736	MCKEESPORT.....	6,198	434,364	11,000
LAKE FERRONA.....	2,598	191,080	8,736	McKiltrick (tank)†.....	2,702	126,000	4,500
LAKE FESTINA.....	2,559	196,128	4,000	MAGMERIC.....	5,172	344,963	9,000
LAKE FESTUS.....	2,571	196,128	4,000	MAHUKONA.....	2,512	168,000	6,300
LAKE FIBRE.....	2,571	196,128	4,000	MAIDEN CREEK.....	5,753	344,963	9,000
LAKE FIGART.....	2,559	186,584	7,570	MAINE.....	5,988	504,000	12,000
LAKE FIGHTING.....	2,550	186,584	7,570	MAJOR WHEELER.....	3,431	204,849	7,400
LAKE FISCUS.....	2,713	186,022	7,627	MAKAWELI.....	2,552	168,000	6,300
LAKE FITCH.....	2,713	181,954	7,866	MAKENA.....	2,729	168,000	6,300
LAKE FITHIAN.....	2,686	181,954	7,866	MAKIKI.....	6,096	496,527	14,640
LAKE FLAG.....	2,686	186,022	7,627	MALABAR (tank).....	8,371	307,530	5,160
LAKE FLAGON.....	2,609	206,860	7,627	MALACCA.....	7,057	338,000	3,800
LAKE FLATONIA.....	2,600	188,073	7,630	MALSAH.....	2,689	176,187	7,432
LAKE FLORIS.....	2,606	188,073	7,630	MANA.....	2,383	168,000	6,000
LAKE FRANCES.....	2,016	108,948	5,627	MANATAWNY (tank).....	5,930	314,963	9,000
LAKE FURNAS.....	2,677	183,900	7,236	MANATEE.....	5,948	527,718	14,388
LAKE GAITHER.....	2,689	176,187	7,137	MANCHURIA.....	15,444	965,817	10,125
LAKE GALEWOOD.....	2,689	176,187	7,432	MANGORE.....	4,066	138,059	3,900
LAKE GANADO.....	2,677	176,187	7,432	MANHAM.....	6,030	467,303	12,540
LAKE GANO.....	2,677	183,900	7,432	MANHATTAN ISLAND.....	4,834	364,738	9,072
LAKE GATUN.....	2,677	183,900	7,236	MANOA.....	6,805	746,844	14,976
LAKE GAZETTE.....	2,664	191,980	8,270	MANUKAL.....	9,517	730,016	9,500
LAKE GERT.....	2,637	191,980	8,270	MANULANI.....	9,556	736,016	11,700
LAKE GEYSER.....	2,592	191,980	8,270	MAQUAN.....	6,031	467,303	12,540
LAKE GIDDINGS.....	2,592	191,980	8,270	MARGARET.....	3,352	226,800	10,000
LAKE GILPEN.....	2,664	188,496	7,500	MARGARET DOLLAR.....	7,030	676,368	19,921
LAKE GILTA.....	2,664	191,980	8,270	MARGUS.....	3,545	198,800	7,000
LAKE GILTEDGE.....	2,664	191,980	8,270	MARNE.....	6,191	462,030	12,540
LAKE GIRTH.....	2,606	191,980	8,270	MARORE.....	8,215	262,400	7,220
LAKE GITANO.....	2,606	191,980	8,270	MARSODAK.....	3,545	198,800	7,000
LAKE GLASCO.....	2,606	191,980	8,270	MARTINIQUE.....	2,559	106,128	4,000
LAKE IKATAN.....	2,699	176,187	7,432	MARY.....	2,150	147,000	7,200
LAKE INGLENOOK.....	2,606	191,980	8,270	MARY LUCKENBACH (tank).....	5,607	123,300	3,300
LAKE MIRAFLORES.....	2,677	183,900	7,236	MARY WEEMS.....	3,133	33,000	6,000
LAKE SINGARA.....	2,715	181,807	7,364	MARY E. MOORE.....	1,783	121,800	6,250
LAKE TREBA.....	2,606	191,980	8,270	MASCA.....	3,286	183,493	6,800
LANCASTER.....	5,871	300,000	8,000	MASSICK.....	3,545	198,800	7,000
LANSLOWNE.....	5,479	545,643	13,100	MASSILLON BRIDGE.....	3,545	198,800	7,000
LANSING.....	4,660	149,839	4,200	MATINICOCK (tank).....	6,769	340,000	9,120
LARA.....	2,967	140,500	6,000	MATSONIA.....	9,402	882,000	10,950
LAS VEGAS.....	5,403	287,500	12,300	MAUI.....	9,801	882,000	10,950
LATOCHE.....	2,332	150,638	7,366	MAUNA ALA.....	6,805	515,916	12,362
LAUREL.....	5,867	335,233	9,146	MAUNALEI.....	7,159	470,694	10,698
LAVADA.....	6,052	463,030	11,000	MAUNA KEA.....	1,566	52,584	1,200
LEBEC (tank).....	6,900	538,946	12,566	MAUNA LOA.....	1,050	52,500	3,500
LEBORE.....	8,289	502,819	6,541	MAUNAWILI.....	7,400	455,128	11,000
LEHIGH.....	4,083	344,963	10,035	MEANTICUT.....	6,061	463,039	11,688
LEMUEL BURROWS.....	7,010	542,000	12,900	MEDINA.....	5,426	151,074	4,348
LENA LUCKENBACH.....	6,749	400,408	12,240	MELVILLE DOLLAR.....	7,032	676,368	19,015
LEVANT ARROW (tank).....	8,046	408,000	11,100	MEMPHIS CITY.....	5,686	423,834	12,000
LEVIATHAN.....	59,056	2,606,016	4,723	MERCER.....	6,219	471,237	13,461
LEWIS LUCKENBACH.....	10,662	763,378	14,580	MERCER VICTORY.....	5,500	324,063	7,920
LIBERATOR.....	7,707	475,536	12,928	MERICOS H. WHITTIER (tank).....	6,972	468,148	13,400
LIBERTY.....	6,211	471,293	13,400	MERRY MOUNT.....	5,724	286,620	8,265
LIBERTY BELL.....	5,107	344,963	9,000	METAPAN.....	4,588	218,720	4,630
LIBERTY GLO.....	4,979	344,963	9,000	METON (tank).....	7,311	262,400	7,220
LIBERTY LAND.....	5,052	344,963	9,000	MEVANIA (tank).....	6,947	262,400	7,220
LIEBRE (tank).....	7,057	274,426	6,439	MEXICAN.....	8,512	650,580	13,360
LIGHTBURNE (tank).....	6,541	438,900	12,500	MEXICANO (tank).....	2,265	113,862	5,300
LIGONIER (tank).....	3,737	189,000	9,500	MEXICO.....	6,362	391,752	6,712
LILLIAN.....	3,482	241,479	10,250	MEXOIL (tank).....	1,370	32,340	885
LILLIAN LUCKENBACH.....	8,536	628,035	11,469	MILLINOCKET.....	3,274	210,000	6,600
LILMAE (tank).....	5,186	370,000	12,980	MILWAUKEE BRIDGE.....	3,275	183,493	6,800
LIMON.....	3,266	207,750	6,750	MINEOLA.....	2,488	198,386	8,000
LIO (tank) (oil).....	7,120	407,088	8,800	MINNEQUA.....	5,165	344,963	9,000
LIVINGSTON ROE (tank).....	8,191	450,786	13,946	MINNESOTAN.....	6,506	520,800	14,400
LOCKPORT.....	6,214	587,521	6,214	MINNEWAWA.....	3,283	198,800	7,000
LORAIN.....	6,213	471,237	13,400	MINOOKA.....	3,545	315,712	11,864
LORETTA.....	5,493	515,643	13,100	MISSOULA.....	4,553	253,603	7,500
LORRAINE CROSS.....	5,127	344,963	9,000	MITCHELL.....	5,510	320,340	7,920
LOS ANGELES (tank).....	6,752	355,162	11,700	MOBILE CITY.....	6,157	423,234	12,000
LOUISIANA (tank).....	2,819	126,000	36,000	MOHAWK.....	5,896	277,200	7,000
LOUISIANA.....	2,674	76,000	6,000	MOHINKIS.....	6,019	462,369	12,434
LOUISVILLE BRIDGE.....	3,283	183,493	6,800	MOHAVE (tank).....	6,900	538,916	12,566
LUBRICO (tank).....	6,956	262,400	7,312	MOMUS.....	6,413	344,812	9,910
LUBLINE.....	6,572	714,000	15,000	MONANA.....	3,545	183,493	6,800
LUXALILE.....	4,090	344,963	9,000	MONASSES.....	5,983	490,000	12,000
LYCOMING.....	5,989	320,340	7,920	MONGOLIA.....	15,442	965,817	10,120
M. F. ELLICOTT (tank).....	7,053	436,700	12,000	MONOMAC.....	3,283	198,800	7,000
				MONROE.....	5,628	351,250	8,685

† Concrete.

Name of vessel	Gross tons	Bunker capacity	Cruising radius	Name of vessel	Gross tons	Bunker capacity	Cruising radius
		<i>Gallons</i>	<i>Miles</i>			<i>Gallons</i>	<i>Miles</i>
MONTAGUE	6,076	456,625	8,283	NORTH KING	5,064	207,753	5,760
MONTANA	7,771	464,520	11,000	Northland	1,387	41,070	2,434
MONTANAN	6,275	570,000	15,264	NORTH LAND	3,121	67,200	1,500
MONTAUK	7,771	250,000	10,000	NORTHWESTERN	3,094	213,024	5,320
MONTEBELLO (tank)	8,272	357,274	6,100	NORTHWESTERN BRIDGE	3,283	198,800	7,000
MONTEREY	4,729	212,730	4,110	NORUMBEGA	5,582	310,186	8,064
MONTFAUCON	2,309	124,168	2,800	NORWALK	2,157	91,798	5,042
MONTGOMERY	3,283	183,493	6,800	Norwood	1,323	62,775	6,000
MONTGOMERY CITY	5,686	414,834	12,000	NOYO	1,419	40,362	4,560
MONTICELLO	6,872	372,460	9,700	O. T. WARING (tank)	5,579	278,000	6,500
MONTOSO	3,109	140,000	5,000	OAKPARK	6,060	300,000	4,000
MONTPELIER	4,711	391,260	12,804	OAKRIDGE	6,057	473,740	11,088
MOSELLA	6,034	490,000	12,000	OAKSPRING	5,059	464,940	12,500
MOSHICO	3,658	204,400	13,860	OAKWOOD	6,071	468,216	12,751
MOUNT EVANS	6,267	354,143	7,000	OCCIDENTAL (tank)	6,533	438,900	12,500
MOUNT SHASTA	4,729	485,568	17,898	ODONA	3,474	296,688	11,400
MOUNT VERNON BRIDGE	3,545	183,493	6,800	OGONTZ	5,562	344,963	9,000
Mukilteo	1,230	40,350	3,482	OHIOAN	6,488	470,652	14,031
MULPUA	6,139	504,114	15,787	OKLAHOMA CITY	3,545	315,712	11,834
MUNAIRES	4,620	428,120	12,281	OLDHAM	6,171	450,400	10,000
MUNAMAR	3,440	150,204	4,049	OLEAN	7,118	405,594	10,000
MUNAMI	2,594	193,300	2,000	OLEN	4,072	269,740	8,341
MUNARGO	6,484	540,148	11,404	OLEUM (tank)	2,938	47,040	1,350
MUNDELTA	4,746	419,780	12,272	OLYMPIC	1,876	110,400	3,000
MUNINDIES	4,676	428,120	12,281	OLYMPIC (tank)	5,335	363,000	14,500
MUNISLA	2,220	169,580	7,312	ONEIDA	2,309	124,168	4,350
MUNLEON	2,606	196,392	10,000	ONEIDA	2,604	188,496	7,500
MUNLISTO	2,638	193,900	8,500	ONEKAMA	3,545	183,493	6,800
MUNLOYAL	2,674	193,900	8,500	ONONDAGA	2,309	124,168	6,150
MUNPLACE	2,949	287,730	13,028	ONELIKA	3,283	183,493	6,800
MUNRIO	3,378	243,250	10,004	OPBIS	4,753	254,586	7,000
MUNSONO	2,948	214,087	12,018	ORAN	5,566	696,400	16,000
MURSA	6,085	490,000	12,000	ORANI	6,040	407,303	12,197
MUSKOGEE (tank)	7,034	450,000	12,600	ORCUS	4,954	189,000	5,000
MYRTLE	5,866	335,233	7,000	OREGONIAN	6,252	462,000	12,000
MYSTIC	5,685	359,362	11,100	ORIENT	4,994	333,725	11,793
				ORIOLE	5,866	158,000	15,000
NAAMHOK	5,976	556,403	14,678	ORITANI	1,362	87,640	5,000
NABESNA	2,451	186,584	7,570	ORINOCO	4,993	322,200	10,700
NACATA	5,976	556,403	14,095	ORMES	1,362	87,640	5,000
NAIWA	6,240	286,339	7,750	ORIZABA	6,937	485,287	7,000
NAMASKET	6,062	463,039	11,668	ORLEANS	6,216	471,237	13,464
NAMEAUGO	6,338	286,620	8,205	ORONOKE	3,515	198,800	7,000
NANTAHALA	5,714	446,609	12,546	ORTEGA	2,689	199,386	7,000
NANTASKET	5,268	338,240	11,188	OSAGE	2,610	210,000	10,000
NARHO	6,085	490,000	12,000	OSAGUMSICK	6,034	504,400	7,500
NARCISSUS	6,085	490,000	12,000	OSAWATOMIE	5,720	286,339	8,265
NASHABA	6,062	463,039	11,668	OSCAR D. BENNETT (tank)	4,710	176,400	5,148
NATIONAL BRIDGE	3,545	183,493	6,800	OSCEOLA	2,689	185,590	5,000
NATIRAR	4,659	336,343	8,870	OSCODA	5,780	286,339	8,265
NAUGUS	6,037	490,000	12,000	OSHKOSH	3,961	214,403	5,440
NEBRASKAN	5,332			OSKALOOSA	5,623	446,609	12,546
NECHES	2,609	200,079	7,627	OSKAWA	6,100	604,114	14,350
NELSON (tank)	4,746	189,000	5,000	OSSA	4,846	254,486	7,000
NEMAH	6,501	342,960	7,000	OSSININO	4,801	254,586	7,938
NEPONSET	7,435	609,172	14,300	OTHO	4,839	254,586	7,000
NESCO	3,283	183,493	6,800	OVERBROOK (tank)	5,721	305,785	8,000
NESHAMINY	6,126	324,063	8,025	OZARK	2,689	176,187	7,068
NESHOBEE	3,283	198,800	7,000	OZAUKEE	4,045	214,600	5,440
NEW BRITAIN	4,826	405,650	7,000	OZETTE	6,078	475,238	13,341
NEWBURGH	5,501	320,340	7,920				
NEW ENGLAND	3,545	198,800	7,000	P. J. Reilly (tank)	3,376	33,600	3,000
NEW JERSEY (tank)	6,718	438,900	21,500	PACHET	5,527	505,000	12,000
NEW ORLEANS	6,171	447,699	10,090	PACIFIC	6,034	441,261	11,628
NEWPORT	2,643	103,362	6,500	PACIFIC FIR	5,645	399,318	13,100
NEW WINDSOR	5,590	320,340	7,920	PADNSAY	4,838	281,478	8,316
NEW YORK (tank)	6,678	323,912	10,934	PAGASSET	5,527	505,000	12,000
NEW YORK	4,989	94,980	2,105	Palo Alto (tank) †	6,114	278,655	7,000
NILE	6,868	339,864	8,000	PANAMAN	6,499	470,652	13,447
NISHMAHA	6,076	320,340	8,025	PAN AMERICA	13,712	1,089,018	10,920
NOBLES	4,999	344,963	9,000	PANOIL (tank)	1,370	32,340	885
NOCCALULA	5,411	540,000	13,700	PANOLA	3,545	183,493	6,800
NOCKUM	6,024	490,000	14,350	PANSA	4,839	278,190	7,987
NODDLE ISLAND	3,257	198,800	7,000	PANUCCO (tank)	2,556	56,000	3,150
NOKATAY	6,036	490,000	12,000	PANUCO	3,570	208,236	7,080
NONANTUM	3,545	198,800	7,000	PARIA	2,674	181,807	7,376
NORA (tank)	9,020	319,751	7,000	PARISMINA	4,611	194,000	5,000
NORFOLK	2,453	124,168	6,156	PARKSVILLE	3,515	198,800	7,000
NORLINA	4,523	401,830	11,000	PASSAIC BRIDGE	3,283	183,493	6,800
NORMA	2,648	116,000	4,800	PASTORES	7,241	207,750	6,750
NORMAN BRIDGE (tank)	4,323	211,680	6,000	PATRICK HENRY	7,586	542,360	11,000

† Concrete.

## Oil-Burning Steam Vessels

Name of vessel	Gross tons	Bunker capacity	Cruising radius	Name of vessel	Gross tons	Bunker capacity	Cruising radius
		<i>Gallons</i>	<i>Miles</i>			<i>Gallons</i>	<i>Miles</i>
PAUL LUCKENBACH	6,606	515,802	9,840	RED MOUNTAIN	5,305	540,900	13,700
PAUL H. HARWOOD (tank)	6,520	199,038	6,135	REDONDO	1,224	50,640	3,413
PAULSBORO (tank)	6,698	478,000	12,000	Redwood	1,793	72,200	4,500
PAUL SHOUP (tank)	6,816	401,131	10,450	REMUS	4,744	266,545	7,938
PAWLET	6,076	456,625	13,916	REPUBLIC	5,056	385,251	10,357
PAWNEE	1,907	24,780	2,400	REPUBLIC	17,910	880,546	13,009
PAWUCKET	3,283	206,620	10,080	RICHFIELD (tank)	2,366	75,000	2,200
PEARL SHELL (tank)	5,614	460,468	4,800	RICHLUBE (el. s.) (tank)	609	4,200	1,800
PECOS	4,572	224,680	4,500	RICHMOND (tank)	6,444	508,200	15,216
PEKSKILL	5,590	351,260	8,686	RIVERSIDE BRIDGE	3,545	198,800	7,000
PENNSYLVANIA (tank)	6,666	438,900	12,500	ROANOKE (tank)	6,541	438,900	14,500
PENNSYLVANIA	6,499	470,652	13,220	ROBERT JOHNSON	2,010	143,304	9,360
PENNSYLVANIA SUN (tank)	8,862	554,188	12,880	ROBERT LUCKENBACH	6,461	456,822	11,664
PERRY L. SMITHERS	4,680	231,115	8,000	ROBERT E. HOPKINS (tank)	0,624	227,000	5,000
PETER KERR	6,600	48,510	8,000	ROBERT E. LEE	5,184	110,600	3,400
PHILIP PUBLICKER (tank)	2,397	119,400	7,000	ROBIN ADAIR	6,895	288,587	8,200
PHOENIX (tank)	5,731	305,785	8,000	ROBIN GOODFELLOW	6,885	288,557	8,200
PHOENIX BRIDGE	3,283	183,493	6,800	ROBIN GRAY	6,896	288,557	8,200
PHYLLIS	1,266	53,004	3,657	ROBIN HOOD	6,887	500,000	12,000
PIONEER (tank)	5,075	313,000	13,200	ROCHESTER (tank)	6,836	260,710	7,645
PIPESTONE COUNTY	5,102	344,963	9,000	ROCKPORT	5,401	540,900	13,100
PITTSBURGH BRIDGE	3,545	198,800	7,000	ROMAGNE	2,283	124,168	6,156
PLow CITY	3,283	198,800	7,000	ROMULUS (tank)	5,104	214,115	5,200
POINT ARENA	2,117	126,000	4,020	ROSE CITY	3,468	78,506	2,172
POINT BONITA	3,283	198,800	6,800	ROTARIAN	4,747	278,190	7,985
POINT JUDITH	2,205	217,916	10,344	ROYAL ARROW (tank)	7,794	356,730	9,103
Point Fernin	3,283	327,600	13,000	RUSHVILLE	2,559	196,128	7,560
POINT LOBOS	2,186	218,916	10,344	RUTH ALEXANDER	8,135	243,600	5,300
POINT LOMO	2,119	125,874	6,300	Ryder Hanfly	1,843	57,600	3,100
POINT REYES	3,286	198,800	7,000	S. A. PERKINS	4,839	278,655	7,000
POINT SUR	3,286	327,600	13,000	S. B. HUNT (tank)	6,840	360,360	10,200
POLARINE (tank)	4,046	251,000	11,400	S. M. SPALDING (tank)	7,175	205,212	6,135
POLYBIUS	7,041	305,257	8,920	S. C. T. DODD (tank)	7,054	436,700	15,000
POMONA	7,583	408,800	8,900	SABINE SUN (tank)	6,728	380,800	9,060
PONCE	3,506	141,918	5,620	SABOTAWAN	4,834	364,738	9,072
PONTIA	3,283	198,800	7,000	SAGANDAGA	4,967	323,993	10,184
Port Angeles	1,358	50,568	3,720	SACCARAPPA	4,965	323,993	10,184
PORTO RICO	4,301	266,910	5,022	SAC CITY	5,735	323,993	10,184
POTTER	6,171	447,699	10,000	SACO	5,106	323,993	10,184
POUGHKEEPSIE	5,588	320,340	7,920	SAGADAHAC	6,223	515,635	12,302
PRESIDENT ADAMS	10,558	1,040,000	15,000	SAGAMORE	2,592	191,980	8,270
PRESIDENT CLEVELAND	14,123	1,199,000	12,500	SAGAPORACK	5,113	323,993	10,184
PRESIDENT GARFIELD	10,558	1,040,000	15,000	SAGUACHE	5,021	323,993	10,184
PRESIDENT GRANT	14,119	1,171,598	13,200	SAHALE	5,593	323,993	10,184
PRESIDENT HARDING	13,869	1,189,000	12,600	ST. ANTHONY	4,839	278,655	7,000
PRESIDENT HARRISON	10,533	1,040,000	15,000	ST. AUGUSTINE	3,283	183,493	6,800
PRESIDENT HAYES	10,533	1,040,000	15,000	ST. JOHNS COUNTY	3,256	198,800	7,000
PRESIDENT JACKSON	14,123	1,190,000	12,500	SALAAM	5,990	556,403	14,678
PRESIDENT JEFFERSON	14,174	990,000	10,000	SALINA (tank)	7,311	262,460	7,220
PRESIDENT LINCOLN	14,187	1,189,000	12,600	SALVATION LASS	4,985	341,963	9,000
PRESIDENT MCKINLEY	14,127	1,189,000	12,600	SAMOA	1,997	147,000	5,600
PRESIDENT MADISON	14,187	1,139,678	11,255	SAMUEL L. FULLER (tank)	7,052	509,950	10,000
PRESIDENT MONROE	10,533	1,040,000	15,000	SAMUEL Q. BROWN (tank)	6,621	401,131	10,540
PRESIDENT PIERCE	14,123	839,519	8,525	Sun Diego	1,487	52,500	2,000
PRESIDENT POLK	10,500	1,040,000	15,000	SAN LORENZO	6,576	355,363	6,994
PRESIDENT ROOSEVELT	13,869	1,002,285	11,382	SAN JACINTO	6,060	864,366	11,643
PRESIDENT TAFT	14,123	839,519	8,525	SAN JOSE	3,309	207,750	6,750
PRESIDENT VAN BUREN	10,533	1,040,000	15,000	SAN JUAN	2,152	129,360	7,000
PRESIDENT WILSON	14,127	1,189,000	12,600	SAN JUAN	3,511	143,304	5,677
PRINCETON (tank)	5,081	313,000	13,200	SANDWICH	2,606	191,980	8,270
PRISCILLA (tank)	6,648	353,600	8,500	SAN MATEO	3,228	224,370	6,000
PROVINCETOWN	6,216	320,621	8,712	SAN PEDRO	2,235	217,916	10,344
PRUSA	5,113	323,993	10,184	SANGAMON	5,083	323,993	10,184
PUTNAM	3,545	198,800	7,000	Santa Ana	1,203	28,098	2,318
QUAKER CITY	4,961	314,963	0,000	SANTA ANA	4,869	450,000	16,200
QUEEN	2,727	135,748	2,874	SANTA CECILIA	6,263	300,000	10,000
Quinhault	1,138	52,500	2,800	SANTA CRUZ	4,665	468,000	15,732
QUILLWARK	6,034	490,000	12,000	SANTA ELISA	5,001	361,711	7,956
QUINNIPIAC	6,202	286,620	8,265	SANTA EULALIA	2,617	180,650	10,000
QUISTONCK	5,144	323,993	10,184	SANTA INEZ	1,742	70,000	2,500
QUITCAS	4,767	260,872	7,938	SANTA ISABEL	2,647	184,615	8,491
R. D. LEONARD (tank)	1,778	47,800	3,600	SANTA LUISA	4,847	450,000	16,200
R. J. HANNA (tank)	7,095	298,937	6,310	SANTA MARIA (tank)	8,088	501,000	7,500
R. W. STEWART (tank)	7,530	252,000	7,000	SANTA MARTA	4,601	230,400	3,500
RADIANT (tank)	2,487	107,000	3,000	SANTA TERESA	2,492	201,634	8,000
RADNOR	7,699	509,172	14,300	SANTA TERESA	4,858	184,614	8,491
Rainier	1,410	42,000	2,200	SANTA VERONICA	2,647	184,614	8,491
RAYO (tank)	3,663	175,960	5,179	SANTORE	7,117	268,937	6,310
REAPER (tank)	6,774	438,900	12,500	SAPINERO	5,106	323,993	10,184
REDBIRD	3,285	300,000	7,000	SARAMATCA	3,212	139,650	8,000
REDMAN	3,285	198,800	8,568	SARCONIE	5,116	323,993	10,184
				SARTARIA	4,994	323,993	10,184

Name of vessel	Gross tons	Bunker capacity	Cruising radius	Name of vessel	Gross tons	Bunker capacity	Cruising radius
		<i>Gallons</i>	<i>Miles</i>			<i>Gallons</i>	<i>Miles</i>
SAUCON.....	5,106	323,993	10,184	SUMMERLEAF.....	6,141	573,632	16,000
SAUGERTIES.....	5,101	323,993	10,184	SUN (tank).....	4,662	142,800	3,400
SAUGUS.....	4,085	323,993	10,184	SUNBEAM (tank).....	6,664	380,800	9,000
SAWOKLA.....	5,984	352,976	7,500	SUNDANCE.....	5,183	314,963	9,000
SCANTIC.....	5,106	323,993	10,184	SUNELSECO.....	3,545	200,850	11,340
SCHENECTADY.....	5,114	323,993	10,184	SUNEWARKCO.....	3,253	198,800	9,452
SCHODACK.....	5,041	325,000	9,000	SUNEWCO.....	3,545	198,800	9,452
SCHOHARIE.....	4,971	323,993	10,184	SUNOIL (tank).....	7,157	380,800	9,000
SCHOODIC.....	4,932	323,993	10,184	SUNUGENTCO.....	3,285	198,800	9,452
SCHUYLKILL BRIDGE.....	3,283	198,800	7,000	SUPORTCO.....	3,285	290,850	11,340
SCOTTSBURG.....	7,771	427,500	9,700	SURAILCO.....	3,285	540,000	6,000
SEATTLE SPIRIT.....	5,627	300,649	10,125	SUREMICO.....	3,285	198,800	9,452
SELMA CITY.....	5,686	414,834	12,000	SURICHCO.....	3,253	290,850	11,340
SEMINOLE.....	5,984	527,718	13,965	SURICO.....	3,545	198,800	9,452
SEMINOLE.....	5,986	306,768	7,000	SURINAM.....	2,677	183,900	6,400
SENECA.....	2,283	124,168	6,156	SUSCOLANCO.....	3,545	292,600	14,000
SENECA.....	2,963	73,500	2,500	SUSHERICO.....	3,253	290,850	11,000
SHARON (tank).....	4,936	363,195	11,500	SUSPEARCO.....	3,545	290,850	11,340
SHENANDOAH (tank).....	6,531	438,900	12,500	SUTERPMCO.....	3,285	290,850	11,340
SHICKSHINNY.....	5,103	344,963	9,000	SUTORPCO.....	3,289	290,850	11,340
SHREVEPORT (tank).....	6,822	236,293	6,740	SUTRANSCO.....	3,285	300,000	7,000
SIMONEY.....	6,937	485,287	6,840	SUWARINCO.....	3,253	192,511	8,000
SIDNEY M. HAUPTMAN.....	6,094	612,018	17,100	SUWIED.....	3,545	198,800	7,010
SIERRA.....	6,076	450,490	10,000	SUWORDENCO.....	3,253	198,800	9,452
Sierra.....	1,286	50,400	3,500	SWIFARROW (tank).....	8,206	210,000	3,041
SILTZ.....	5,757	354,341	9,853	SWIFTEAGLE (tank).....	8,206	471,786	11,233
SILVERADO.....	2,298	130,103	5,400	SWIFTLIGHT (tank).....	8,206	121,000	8,000
SILVERBROOK (tank).....	5,674	305,735	8,000	SWIFTSOUT (tank).....	8,206	471,786	11,233
SILVER SHELL (tank).....	5,605	329,000	5,200	SWIFTSURE (tank).....	8,206	471,786	11,233
SINASTA.....	6,052	463,039	11,000	SWIFTWIND (tank).....	8,206	471,786	11,233
SINSINAWA.....	4,969	344,963	9,000	SYLVAN ARROW (tank).....	7,797	355,000	9,520
SIoux FALLS.....	2,606	188,073	7,629	SYROS.....	6,501	342,960	7,000
SIXAOIA.....	4,558	102,650	3,987				
SKAGWAY.....	1,838	110,222	4,956	T. J. WILLIAMS (tank).....	8,211	311,920	13,965
SOCONY (tank).....	3,663	175,960	6,179	TACHIRA.....	2,325	133,013	6,669
SOLANA (tank).....	6,702	353,600	8,000	TAMESI (tank).....	2,939	125,000	5,000
SOL DUC.....	1,085	43,260	2,475	TAMIAHUA (tank).....	11,170	437,136	8,229
SONOMA.....	6,279	768,180	11,354	TAMPA.....	5,948	527,718	13,965
SOUTHERN CROSS.....	13,788	990,000	10,600	TAMPA.....	2,556	63,924	2,600
SOUTHLANDS.....	2,637	191,980	8,270	TANANA.....	3,474	179,214	8,767
SOUTHSEAS.....	2,606	197,400	7,000	TASHMOO.....	3,283	198,800	7,000
SPRINGFIELD.....	5,641	505,000	12,000	TEJON (tank).....	7,004	262,400	7,220
STANDARD (tank).....	9,724	435,780	10,580	TEKOA.....	3,278	198,800	7,000
STANDARD ARROW (tank).....	7,794	355,000	9,520	TERRE HAUTE.....	5,670	550,527	16,000
STANLEY.....	6,463	334,390	9,108	TEXAN.....	8,522	713,664	12,700
STANLEY DOLLAR.....	5,929	275,688	7,625	TEXARKANA.....	5,498	538,761	13,094
Stanwood.....	1,129	44,016	3,477	TEXAS (tank).....	6,480	420,000	10,000
STEADFAST.....	7,588	369,515	9,134	THE ANGELES.....	5,481	460,840	9,184
STEEL AGE.....	6,187	427,140	11,500	THE LAMPES.....	6,629	410,327	13,000
STEEL ENGINEER.....	5,686	414,384	12,000	THOMAS H. WHEELER (tank).....	7,053	452,960	11,500
STEEL EXPORTER.....	5,686	414,834	12,000	THOMAS P. BEAL.....	5,818	378,000	12,000
STEEL INVENTOR.....	5,686	414,834	12,000	TIGER.....	6,273	475,100	10,000
STEELMAKER.....	6,187	427,140	11,500	TILLIE LYKES.....	2,606	147,000	6,800
STEEL MARINER.....	5,686	414,384	12,000	TIVIVES.....	4,538	102,650	2,987
STEEL NAVIGATOR.....	5,718	414,834	12,000	TOLEDO BRIDGE.....	3,545	198,800	7,000
STEELORE.....	8,215	470,000	10,000	TOLLARD.....	5,874	286,339	8,265
STEEL RANGER.....	5,686	414,834	12,000	TOLOSA.....	5,527	505,000	12,000
STEEL SCIENTIST.....	5,718	414,834	12,000	TOMALVA.....	5,104	344,963	9,000
STEEL SEAFARER.....	5,718	414,834	12,000	TONA.....	3,278	198,800	7,000
STEEL TRADER.....	5,686	414,834	12,000	TONESIT.....	3,545	198,800	7,000
STEEL TRAVELER.....	7,056	414,834	12,000	TOPA TOPA.....	5,453	460,976	9,702
STEEL VOYAGER.....	6,187	427,140	11,500	TOPILA (tank).....	5,125	102,650	3,987
STEEL WORKER.....	5,686	414,834	12,000	TORRES (tank).....	4,943	102,650	3,987
STELLA LYKES.....	2,609	206,860	7,627	TRACY BROTHERS.....	5,731	305,785	8,000
STOCKTON (tank).....	7,294	262,400	7,220	TRIMOUNTAIN (tank).....	6,413	317,500	8,253
STORM KING.....	5,673	515,054	14,203	TRINIDADIAN (tank).....	2,450	126,000	5,000
STUART DOLLAR.....	7,038	256,700	6,500	TRIPP.....	5,703	267,000	7,500
SUBOATCO.....	3,285	290,850	11,340	TRIUMPH.....	7,588	460,390	11,378
SUCARSECO.....	3,285	300,000	7,000	TUCKANUCK.....	6,001	490,000	12,000
SUCROSA (tank).....	5,532	139,000	5,000	TULADI.....	3,283	198,800	7,000
SUCUBACO.....	3,285	290,850	11,340	TUISA.....	5,083	314,963	9,000
SUDAWSONCO.....	3,253	300,000	7,000	TULSAGAS (tank).....	7,120	407,088	8,800
SUDBURY.....	4,835	333,026	11,623	TURRIALBA.....	1,572	243,760	6,500
SUDURCO.....	3,545	192,515	8,000	TUSCALOOSA CITY.....	5,086	414,834	12,000
SUEDCO.....	3,545	300,000	7,000	TUSTEM (tank).....	6,882	262,400	7,312
SUELCO.....	3,285	198,800	9,452	TUXPANOIL (tank).....	7,245	407,088	8,800
SUGILLENCO.....	3,285	192,515	8,000				
SUHOLCO.....	3,545	198,800	6,500	UNICOI.....	5,926	352,076	13,300
SUJAMECO.....	3,285	198,800	9,452	UNION LIBERTY.....	2,559	196,128	7,500
SUJERSEYCO.....	3,285	300,000	7,000	UPSHUR.....	2,637	105,338	7,000
SULANIERCO.....	3,285	198,800	9,452	UTACARBON (tank).....	7,076	538,946	7,700
SUMANCO.....	3,253	198,800	9,452				



Name of vessel	Gross tons	Bunker capacity	Cruising radius	Name of vessel	Gross tons	Bunker capacity	Cruising radius
		<i>Gallons</i>	<i>Miles</i>			<i>Gallons</i>	<i>Miles</i>
VABA (tank)	5,030	344,983	9,000	WEST CAYOTE	5,564	513,387	13,608
VACOIL (tank)	4,218	280,000	13,000	WEST CELERON	5,763	355,465	11,116
VACUUM (tank)	7,009	202,400	6,100	WEST CELINA	6,187	355,465	11,116
VANADA	6,050	473,740	11,088	WEST CHATALA	6,187	267,000	10,461
VEEDOL (tank)	1,224	70,000	2,000	WEST CHEROW	6,188	355,465	11,116
VENEZUELA	5,641	498,960	13,200	WESTCHESTER	5,623	344,506	10,381
VENTURA	6,282	768,180	11,354	WEST CHESWALD	5,711	267,000	10,461
VESTA (tank)	3,663	170,000	4,890	WEST CHETAC	5,627	586,908	14,792
VICTORIA	3,868	279,888	6,088	WEST CHOPAKA	7,460	480,000	12,000
VICTORIOUS	7,597	460,390	11,378	WEST COBALT	5,724	354,341	10,300
VIKING	1,210	48,900	2,800	WEST COHAS	5,647	309,257	9,080
VINCENNES BRIDGE	3,545	198,800	7,000	WEST COMPO	5,700	355,465	11,116
VINCENT	6,210	462,000	13,700	WEST CONOB	5,436	279,707	8,089
VIRGINIA (tank)	6,494	438,000	12,500	WEST CORUM	5,795	355,465	10,080
VIRGINIA BRIDGE	3,283	193,800	7,000	WEST CRESSEY	5,696	308,257	9,671
VIRGINIAN	7,959	616,350	16,350	WEST CUSSETA	5,376	460,908	12,290
VOLUNTEER	7,717	487,535	17,394	WEST DURFEE	5,522	308,257	9,500
VOLUSIA	2,686	105,338	7,600	WEST EKONK	5,630	308,257	9,500
W. C. TEAGLE (tank)	9,551	490,000	12,400	WEST ELCAJON	5,560	308,257	9,670
W. D. ANDERSON (tank)	5,168	370,000	13,980	WEST ELCASCO	5,766	308,257	9,500
W. E. HUTTON (tank)	7,076	538,946	7,700	WEST ELDARA	5,607	308,257	9,500
W. F. BURDELL (tank)	7,044	538,946	7,617	WEST ERRAL	5,444	279,707	8,089
W. H. LIBBY (tank)	8,143	455,786	13,496	WEST FARALON	7,451	483,000	12,000
W. H. TILFORD (tank)	5,579	278,000	9,360	WEST GALETA	5,435	269,701	7,660
W. J. HANNA (tank)	7,110	381,070	9,000	WEST GALEC	5,392	269,701	7,660
W. L. CONNELLY (tank)	3,098	143,430	6,300	WEST GAMBO	5,579	308,257	9,500
W. L. STEED (tank)	6,172	285,822	8,520	WEST GOTOMSKA	5,728	308,257	9,500
W. M. BURTON (tank)	7,094	450,324	11,200	WEST GRAMA	5,445	279,707	8,089
W. M. IRISH (tank)	7,123	450,324	11,200	WEST GROVE	5,688	278,752	7,560
W. M. TUPPER	1,852	102,372	5,184	WESTHAMPTON	5,832	355,746	7,900
W. R. CHAMBERLIN, Jr.	2,264	131,400	4,500	WEST HARCUIVAR	5,696	355,465	10,080
W. S. MILLER (tank)	6,984	591,086	16,898	WEST HARDWAY	5,702	355,465	10,080
W. S. RHEEM (tank)	9,838	306,155	7,617	WEST HARGRAVE	6,280	354,341	10,080
W. W. MILLS (tank)	6,816	401,131	10,450	WEST HARLAN	6,167	355,465	10,080
WARAN	6,638	430,625	16,430	WEST HARSHAW	5,756	354,143	7,000
WACO	3,545	198,800	7,000	WEST HARTLAND	5,721	354,341	9,868
WACOSTA	5,970	556,403	14,600	WEST HARTLEY	5,757	354,341	9,868
Wahkeena	1,030	50,355	4,796	WEST HARTS	6,167	354,341	9,868
WAIMEA	1,057	36,000	1,900	WEST HASSAYAMPA	5,757	354,143	7,000
WAKULLA	5,435	269,704	7,534	WEST HAVEN	5,781	308,257	8,880
WALDEN	5,511	320,340	7,920	WEST HEMATITE	5,621	341,850	9,000
WALLINGFORD	2,250	120,450	3,000	WEST HENSHAW	5,681	300,670	8,442
WALKKILL	3,283	198,800	7,000	WEST HIKA	5,372	460,840	9,184
WALTER JENNINGS (tank)	9,563	558,390	14,045	WEST HIMROD	5,940	460,840	9,184
WALTER A. LUCKENBACH	8,102	640,920	13,100	WEST HIXTON	5,376	460,840	9,184
WALTER D. MUNSON	3,703	189,874	6,265	WEST HOBOMAC	5,527	308,257	9,671
WAMPUM	5,451	267,704	7,534	WEST HOLBROOK	5,376	460,840	9,184
WARD	6,171	450,490	10,000	WEST HONAKER	5,376	279,707	12,300
WARWICK (tank)	4,469	253,218	7,900	WEST HOSOKIE	5,561	308,257	9,500
WASHTENAW (tank)	2,896	110,250	3,500	WEST HUMHAW	5,527	308,257	9,080
WASSAIC	5,529	269,704	7,534	WEST IMBODEN	5,751	354,341	10,300
WATERBURY	5,510	429,000	5,000	WEST INDIAN	5,702	278,752	7,560
WATERTOWN (tank)	6,315	317,560	7,400	WEST INSKIP	5,555	513,387	13,154
WATHENA	6,107	320,340	8,025	WEST IRA	5,879	353,283	9,146
WATONWAN	5,467	324,041	6,500	WEST IRMO	5,900	504,924	13,554
WAUBESA	6,107	320,340	8,025	WEST ISLETA	5,680	335,233	9,146
WAUCONDA	5,423	320,340	8,025	WEST ISLIP	5,775	335,233	7,000
WAUKAU	6,126	320,340	8,025	WEST ISON	5,773	335,233	9,146
WAUKEGAN	6,209	471,237	13,464	WEST IVAN	5,587	300,675	7,889
WAUWATOSA	2,680	170,137	7,432	WEST IVIS	5,866	335,233	9,146
WAWALONA	6,076	312,330	8,508	WEST JAFFREY	5,663	359,556	10,461
WAXAHACHIE	5,497	320,340	8,025	WEST KADER	5,670	397,618	13,100
WEKKA	3,513	343,272	11,768	WEST KASSON	5,496	335,233	9,146
WEST ALCOZ	5,606	446,509	12,398	WEST KATAN	5,561	489,221	2,171
WEST AMARGOSA	5,462	279,707	7,963	WEST KEATS	5,597	489,221	12,171
WEST ARROW	5,802	308,257	0,500	WEST KEAR	5,620	508,620	14,810
WEST ASHAWA	5,609	446,509	12,398	WEST KEDRON	5,620	508,620	14,810
WEST AVENAL	5,692	446,509	12,398	WEST KEENE	5,600	489,221	12,171
WEST BRIDGE	5,790	360,523	9,324	WEST KYSKA	6,096	355,465	9,600
WESTBROOK	5,742	354,482	9,990	WESTLAKE	5,771	308,257	9,324
WEST CACTUS	5,643	550,479	13,712	WESTLAND	5,832	355,746	8,870
WEST CADDOA	5,641	550,479	13,712	WEST LASHAWAY	5,515	308,257	9,500
WEST CADRON	5,724	550,479	13,712	WEST LIANGA	5,673	308,258	9,500
WEST CAJOOT	5,342	279,707	8,089	WEST LOQUASSUCK	5,644	308,257	9,500
WEST CALERA	5,614	550,479	13,713	WEST MADAKET	5,651	308,257	9,500
WEST CALUMB	5,946	287,500	5,700	WEST MAHOMET	5,527	308,257	9,163
WEST CAMAK	5,647	397,618	13,100	WEST MAHWAH	5,586	460,810	9,183
WEST CAMARGO	5,581	397,618	13,100	WEST MAXIMUS	5,561	308,257	9,671
WEST CAMPGAW	5,565	334,390	7,000	WEST MINGO	5,940	460,840	9,183
WEST CANON	5,645	397,618	13,100	WEST MODUS	5,690	355,465	11,116
WEST CARMONA	5,615	397,618	12,000	WEST MONTOP	5,479	460,840	9,184
WEST CARNIFAX	5,627	577,736	15,246	WESTMORELAND	6,207	451,554	13,700
WEST CAWTHON	5,534	365,777	15,246	WEST MUNHAM	5,753	355,465	10,080



Oil-Burning Steam Vessels

Name of vessel	Gross tons	Bunker capacity	Cruising radius	Name of vessel	Gross tons	Bunker capacity	Cruising radius
		<i>Gallons</i>	<i>Miles</i>			<i>Gallons</i>	<i>Miles</i>
WEST NERIS.....	5, 588	513, 387	12, 579	WILLHILO.....	5, 816	511, 428	13, 600
WEST NIGER.....	5, 645	513, 387	12, 579	WILLIAM CAMPION.....	5, 766	204, 000	10, 000
WEST NILUS.....	5, 596	513, 387	12, 579	WILLIAM GREEN (tank).....	6, 353	204, 000	7, 968
WEST NIVARIA.....	5, 652	313, 387	12, 579	WILLIAM ISOM (tank).....	3, 321	161, 332	10, 000
WEST NOHNO.....	6, 186	355, 465	11, 116	WILLIAM PERKINS.....	5, 613	462, 000	12, 000
WEST NOMENTUM.....	5, 652	509, 049	14, 810	WM. ROCKEFELLER (tank).....	14, 054	612, 000	14, 300
WEST NORRANUS.....	5, 652	453, 520	4, 000	WM. A. MCKENNY.....	5, 855	357, 000	10, 500
WEST NOSSKA.....	5, 563	355, 465	10, 080	WM. F. HERRIN (tank).....	4, 938	35, 406	1, 000
WEST NOTUS.....	5, 652	500, 047	14, 812	WM. G. WARDEN (tank).....	9, 114	472, 000	12, 100
WEST O'ROWA.....	5, 376	460, 908	12, 290	WILLIAM H. DOHENY (tank).....	6, 994	531, 224	7, 617
WEST POCASSET.....	5, 707	357, 566	10, 461	WILLIAM H. WEBB.....	5, 980	545, 643	13, 100
WEST PROSPECT.....	7, 460	483, 000	12, 000	WM. BOYCE THOMPSON			
WEST QUECHEE.....	5, 711	355, 465	10, 080	(tank).....	7, 061	414, 691	11, 140
WEST RARITANS.....	5, 703	267, 000	10, 900	WILLMANTIC.....	4, 857	216, 400	4, 116
WEST SAGINAW.....	6, 187	357, 566	10, 461	WILLPOLO.....	4, 310	429, 000	5, 000
WEST SEGOVIA.....	6, 187	267, 000	7, 500	WILLSOLO.....	5, 816	511, 428	13, 600
WEST SELENE.....	5, 940	287, 500	9, 175	WILSCOX.....	5, 926	527, 718	13, 965
WEST SEQUANA.....	5, 613	577, 736	15, 246	WILTON.....	1, 827	79, 054	5, 391
WESTSHORE.....	5, 714	355, 746	8, 870	WINIFRED (tank).....	2, 551	161, 280	7, 600
WEST TACOOK.....	6, 176	355, 465	11, 116	WINONA.....	4, 964	344, 963	9, 000
WEST TOGUS.....	5, 658	355, 465	11, 116	WINSTON-SALEM.....	6, 223	342, 960	7, 000
WEST TOTANT.....	5, 628	355, 465	10, 080	WINYAH.....	5, 492	324, 063	8, 025
WEST VACA.....	5, 548	446, 509	12, 393	WISCONSIN BRIDGE.....	3, 545	198, 800	7, 000
WEST WAUNA.....	5, 735	355, 465	11, 116	WOODMANSIE.....	3, 283	198, 800	7, 000
WEST WAUNEKE.....	5, 765	354, 341	10, 300	WORCESTER.....	5, 718	286, 339	8, 265
WEST ZEDA.....	5, 658	357, 994	10, 332	WYNOOCHE.....	6, 065	320, 340	8, 025
WEST ZUCKER.....	5, 548	269, 704	7, 660	WYOMING.....	2, 689	105, 338	7, 600
WEST ZULA.....	6, 000	269, 704	7, 660	YAKA.....	5, 976	585, 403	14, 600
WESTERN CITY.....	5, 828	278, 752	7, 560	YAKLOK.....	6, 046	494, 159	7, 617
WESTERN HERO.....	5, 611	395, 833	10, 320	YALE.....	3, 813	105, 084	2, 540
WESTERN QUEEN.....	5, 853	308, 257	9, 500	YALZA.....	5, 976	556, 403	14, 600
WESTERN SEA.....	5, 813	360, 523	8, 750	YANKEE ARROW (tank).....	8, 046	408, 096	9, 100
WESTERN WAVE.....	5, 832	256, 694	6, 840	YAPALAGA.....	5, 976	556, 403	14, 600
WESTERN WORLD.....	13, 712	1, 089, 018	10, 920	YESOKING.....	5, 749	286, 339	8, 290
WESTERNER.....	5, 663	360, 186	9, 072	YOMACHICHI.....	7, 225	528, 486	14, 338
WESTWARD HO.....	5, 648	278, 752	9, 240	YORBA LINDA (tank).....	6, 900	404, 159	7, 617
WHEATLAND MONTANA.....	7, 001	308, 257	8, 528	YOSEMITE.....	6, 077	523, 026	16, 707
WHEELING MOLD.....	3, 282	198, 800	7, 000	YOUNGSTOWN.....	6, 633	440, 608	14, 000
Whitney Olson.....	1, 558	58, 800	1, 567	YUKON.....	5, 863	294, 000	7, 720
WICHITA.....	6, 171	447, 699	10, 000	ZACAPA.....	4, 567	229, 910	4, 900
WILDWOOD.....	5, 590	344, 963	9, 000	ZAREMBO.....	4, 967	319, 000	5, 000
WILHELMINA.....	6, 725	722, 400	10, 764	ZIRKEL.....	6, 073	504, 226	15, 787
WILLAPA.....	1, 185	51, 954	3, 500				
WILLFARO.....	4, 810	429, 000	5, 000				

## VESSELS MEASURED UNDER CANAL RULES

Official No.	Rig	Name of vessel	United States certificate tonnage		Panama Canal certificate tonnage		Suez Canal certificate tonnage	
			Gross	Net	Gross	Net	Gross	Net
<b>STEAM AND MOTOR VESSELS</b>								
215979	St. s.	A. C. BEDFORD	9,485	5,809	10,853	7,804	10,738	8,151
220873	St. s.	A. L. KENT	5,849	3,664	7,047	5,030		
219477	St. s.	ABERCOS	6,076	3,729			6,194	4,527
218801	St. s.	ABRAHAM LINCOLN	7,660	4,867	8,973	6,557		
217381	St. s.	ABRON	4,870	3,049	5,732	4,131		
215986	St. s.	ABBAROKA	5,641	4,027	6,255	4,438		
216513	St. s.	ABSECON	3,372	1,929	3,715	2,157		
214173	St. s.	ACME	6,878	4,304	7,165	4,926	7,033	5,065
217075	Ol. s.	Admiral Mayo	1,931	1,608	1,065	1,601		
214127	Ol. s.	ADMIRAL PEARY	1,955	1,589	2,121	1,669		
107423	St. s.	ADMIRAL SCHLEY	2,104	1,336	2,370	1,652		
203123	St. s.	ADMIRAL SEBREE	2,446	1,866	2,473	1,860		
218681	St. s.	APEL	5,052	3,093	6,105	4,355		
210225	St. s.	AFQUNDRIA	5,599	3,453	6,130	4,330		
221354	St. s.	AGWIBAY	7,982	4,938	9,776	6,903	9,676	7,391
217184	St. s.	AGWIDALE	5,080	3,678	5,527	4,134		
221244	St. s.	AGWIHAVRE	8,862	5,522	9,394	6,365		
221002	St. s.	AGWILAKE	7,815	4,863	9,802	6,957	9,702	7,432
220910	St. s.	AGWIMARS	6,771	4,143	7,596	5,209	7,118	5,316
221612	St. s.	AGWIMEX	8,862	5,522	9,394	6,306		
220366	St. s.	AGWIMOON	6,784	4,207	7,695	5,402		
221491	St. s.	AGWIPOND	8,024	5,029	9,810	6,965	9,709	7,368
221170	St. s.	AGWISMITH	10,388	7,886	10,853	7,736	10,761	8,521
217530	St. s.	AGWISTAR	4,661	2,921	5,523	4,068	5,228	3,974
221092	St. s.	AGWISTONE	10,388	7,886	10,853	7,804		
220298	St. s.	AGWISUN	6,784	4,207	7,612	5,402		
220911	St. s.	AGWIWORLD	6,771	4,143	7,624	5,310	7,118	5,316
221027	St. s.	ALA	5,976	3,700	6,529	4,712		
130907	St. s.	ALABAMA	2,801	2,173	2,612	1,861		
221109	St. s.	ALADDIN	6,882	4,223	7,408	5,112	7,276	5,291
107736	St. s.	ALASKAN	8,530	5,471	9,250	6,816		
214715	St. s.	ALBERT HILL	7,115	4,403	7,462	5,118		
220425	St. s.	ALBERT JEFFRESS	5,786	3,586	6,347	4,453		
221038	St. s.	ALBERT E. WATTS	7,137	5,117	7,959	5,602	7,421	5,619
217243	St. s.	ALCONA	3,545	2,179	3,958	2,623	3,663	2,478
217537	St. s.	ALEDO	4,768	2,970	5,208	3,738		
220518	St. s.	ALGIC	5,496	3,375	6,529	4,712	6,075	4,444
220815	St. s.	ALGONQUIN	7,229	4,475	7,602	5,337	7,464	5,465
222760	St. s.	ALLEGHENY	5,486	3,261	6,333	4,509	6,165	4,580
217581	St. s.	ALLIES	3,658	2,256	3,958	2,595	3,663	2,478
216557	St. s.	ALLOWAY	6,113	4,383	6,576	4,886		
219430	St. s.	ALMERA LYRES	2,674	1,659	2,932	1,892	2,774	1,843
218389	St. s.	ALPHA	5,771	3,595	6,202	4,116		
212017	St. s.	ALVARADO	1,094	1,400	2,122	1,504		
218259	St. s.	AMBRIDGE	6,631	4,111	6,843	4,676	6,753	4,901
219458	St. s.	AMCROSS	5,980	3,713	6,527	4,657		
213845	St. s.	AMERICAN	6,197	3,742	6,789	4,740		
221478	St. s.	AMERICAN LEGION	13,736	6,137	15,645	10,839		
219632	St. s.	AMERICAN PRESS	5,135	3,127	6,160	4,389		
218477	St. s.	AMERICAN STAR	5,268	3,347	5,639	4,148	5,280	3,868
211006	St. s.	AMOICO	3,153	1,912	3,230	2,121		
219007	St. s.	ANACONDA	6,093	3,757	6,814	4,686	6,751	4,948
216846	St. s.	ANACORTES	4,829	3,625	5,362	3,854		
117125	St. s.	ANCON	9,631	7,522	10,157	7,689		
218067	St. s.	ANDREA F. LUCKENBACH	10,725	6,826	11,487	8,762	10,832	9,117
210251	St. s.	ANDREW JACKSON	7,746	4,926	8,973	6,694		
216612	St. s.	ANIWA	6,012	4,462	6,565	4,862	6,510	4,856
217098	St. s.	ANNISTON	3,545	2,179	3,958	2,595	3,663	2,478
221202	St. s.	ANNISTON CITY	5,686	3,450	7,611	5,450	7,101	5,198
217757	St. s.	ANSONIA	2,624	1,623	2,768	1,746		
217720	St. s.	Anthony O'Boyle	2,450	1,485	2,828	1,747	2,723	1,978
219760	St. s.	ANTHRACITE BRIDGE	3,283	2,000	3,958	2,581	3,663	2,478
219229	St. s.	ANTHETAM	6,972	4,293	7,426	5,073	7,295	5,316
212936	St. s.	ANTHLLA	3,432	2,143	3,702	2,624		
217596	St. s.	ARCHER	7,610	4,872	8,315	6,100	7,658	6,610
218749	St. y.	Arcturus	2,478	1,474	2,636	1,613		
221030	St. s.	ARDEN	5,976	3,700	6,529	4,712	6,075	4,444
212964	St. s.	ARDMORE	7,035	4,390	8,612	6,457		
219622	St. s.	ARGON	6,952	4,271	7,386	5,183	7,254	5,270
220718	St. s.	ARGOSY	4,995	3,039	6,203	4,280	5,682	4,068
219798	St. s.	ARIO	6,952	4,271	7,386	5,117	7,254	5,270

Official No.	Rig	Name of vessel	United States certificate tonnage		Panama Canal certificate tonnage		Suez Canal certificate tonnage	
			Gross	Net	Gross	Net	Gross	Net
<b>STEAM AND MOTOR VESSELS—Continued</b>								
107823	St. s.	ARIZONA	8,511	5,443	9,141	6,684		
219800	St. s.	ARIZPA	5,517	3,392	6,529	4,712	6,075	4,452
207300	St. s.	ARLINGTON	2,431	1,431	2,479	1,606		
217590	St. s.	ARLYN	3,301	1,971	3,515	2,152		
215315	St. s.	ARTEMIS	8,413	5,247	10,861	7,939	10,576	8,033
219959	St. s.	ARTIGAS	5,161	3,144	6,204	4,314	5,648	4,136
218144	St. s.	ASHBEE	3,424	2,107	4,101	2,687		
218586	St. s.	ASKAWAKE	6,148	4,017	6,571	2,944	6,093	4,587
218691	St. s.	ASQUAM	3,515	2,174	3,958	2,581	3,663	2,478
218458	St. s.	ASSINIPPI	3,545	2,174	3,958	2,581	3,663	2,478
216749	St. s.	ASTORIA	2,224	1,358	2,899	1,971		
214492	St. s.	ASTRAL	8,653	5,195	8,913	6,235	8,593	6,283
221380	St. s.	ATLANTA CITY	5,686	3,450	7,611	5,450	7,121	5,220
217709	St. s.	ATLANTIC	5,521	3,455	6,567	4,917		
219810	St. s.	ATLANTIC SUN	6,666	4,044	7,568	5,283	7,389	5,595
217438	St. s.	AUCHURN	6,025	3,361	6,213	3,943		
219611	St. s.	AUDITOR	5,503	3,383	6,529	4,658		
218695	St. s.	BARBOOSIC	5,970	4,465			6,121	4,730
214090	Ol. s.	BACOI	1,696	1,185	1,931	1,323		
218817	St. s.	BAKERSFIELD	5,515	3,453	6,593	4,921		
218676	St. s.	BALDRUTTE	6,295	3,886	6,974	5,013	6,614	4,965
218915	St. s.	BALDWIN	6,376	3,918	6,974	4,801	6,614	4,965
218165	St. s.	BALSAM	4,749	2,972	5,201	3,725		
218835	St. s.	BANNACK	4,814	2,987	5,191	3,454	5,135	3,823
212571	St. s.	BANTU	4,229	2,655	4,607	3,032	4,535	3,130
219261	St. s.	BAVINGTON	5,539	3,396	6,529	4,658		
220143	St. s.	BEACONLIGHT	6,954	4,280	7,482	5,133	7,354	5,374
218837	St. s.	BEACONHILL	7,058	4,349	7,613	5,312	7,323	5,345
219550	St. s.	BEARPORT	6,076	3,729	6,611	4,705	6,194	4,527
214848	St. s.	BEATRICE	3,450	2,188	3,724	2,613		
218500	St. s.	BELFORT	6,629	4,122	7,285	5,266	6,571	4,899
218700	St. s.	BELLBUCKLE	6,207	3,835	7,285	5,256	6,751	4,899
218988	St. s.	BELLEMINA	6,085	3,751	6,841	4,686	6,751	4,948
219139	St. s.	BELLEPLINE	6,049	3,767	6,841	4,816	6,751	4,948
219138	St. s.	BELLEROSE	6,517	4,045	6,841	4,686	6,751	4,948
219274	St. s.	BELFLOWER	6,085	3,751	6,841	4,816	6,755	4,951
219006	St. s.	BELLHAVEN	6,098	3,760	6,841	4,685	6,751	4,948
217150	St. s.	BELLINGHAM	4,837	3,621	5,380	3,860		
215002	St. s.	BENJAMIN BREWSTER	5,950	3,677	6,177	4,244	5,579	3,379
218496	St. s.	BENONI	6,330	3,959	6,731	4,863		
219036	St. s.	BENSALEM	5,513	3,389	6,529	4,658		
222831	St. s.	BERKSHIRE	5,486	3,261	6,333	4,509	6,165	4,580
93207	St. s.	Bertie M. Hanlon	409	257	429	268		
218155	St. s.	BESSEMER	4,923	3,459	5,113	3,437		
221032	St. s.	BESSEMER CITY	5,686	3,450	7,011	5,450		
215,58	St. s.	BETA	5,665	3,516	6,240	4,097		
218237	St. s.	BETHLEHEM BRIDGE	3,545	2,179	3,958	2,595	3,603	2,478
221913	St. s.	BETHORE	8,257	4,198	15,476	4,354	15,289	11,621
218707	St. s.	BETSY BELL	6,059	3,752	6,060	4,790	6,111	4,409
219637	St. s.	BETTERTON	7,198	4,382	7,863	5,104	7,634	5,430
220716	St. s.	BIBICO	5,107	3,115	6,160	4,433	5,682	4,068
220637	St. s.	BIDWELL	7,050	4,339	7,825	4,840	7,947	5,728
218905	St. s.	BIRD CITY	4,983	3,066	6,105	4,270		
221700	St. s.	BIRKENHEAD	6,960	4,297	7,502	4,982	7,400	5,241
220160	St. s.	BIRMINGHAM CITY	6,032	3,715	6,886	4,675		
218136	St. s.	BLAIR	4,971	3,070	6,131	4,232	5,584	3,875
219712	St. s.	BLUE TRIANGLE	5,120	3,117	6,209	4,317	5,682	3,961
219351	St. s.	BOGOTA	2,627	1,622	2,866	1,928	2,713	1,622
221408	St. s.	BOHEMIAN CLUB	6,882	4,255	7,204	4,769	7,121	4,999
220681	St. s.	BONNIE BROOK	5,976	3,700	6,529	4,712	6,072	4,444
219685	Ol. s.	Boobyalla	3,099	2,457	3,164	2,443	3,164	2,574
211634	St. s.	Border Queen	953	527	1,493	980		
217769	St. s.	BRADDOCK	6,629	4,122	7,284	5,207	6,751	4,899
217210	St. s.	BRANDYWINE	4,969	3,456	5,157	3,410		
219662	St. s.	BRAVE COEUR	6,458	4,710	6,930	5,178		
216182	St. s.	BREMERTON	4,927	3,040	5,360	3,812		
219616	St. s.	BRIDGETOWN	2,559	1,586			2,655	1,565
213859	St. s.	BRISTOL	3,922	2,454	4,210	2,695		
215988	St. s.	BROAD ARROW	7,796	4,760	9,700	6,842		
201944	St. s.	BROCKTON	2,308	1,729	2,545	1,938		
217298	St. s.	Brockdale	2,935	1,730	3,066	1,841		
217978	St. s.	BROOKINGS	2,327	1,388	2,765	1,733		
219993	St. s.	BROOKLINE	5,527	3,965	6,576	4,852	6,120	4,653
218200	St. s.	BRUSH	5,114	3,102	6,105	4,355		
219188	St. s.	BUENAVENTURA	2,609	1,610	2,873	1,776		
218821	St. s.	BUFFALO BRIDGE	3,315	2,017	3,958	2,581	3,663	2,478
213831	St. s.	BYLAWL	3,289	1,980	3,649	2,189		
221861	St. s.	BYRON D. BENSON	8,211	5,108	8,546	5,870		

Official No.	Rig	Name of vessel	United States certificate tonnage		Panama Canal certificate tonnage		Suez Canal certificate tonnage	
			Gross	Net	Gross	Net	Gross	Net
<b>STEAM AND MOTOR VESSELS—Continued</b>								
212628	St. s.	C. A. CANFIELD	6,156	3,898	6,344	4,177		
215756	St. s.	C. D. JOHNSON III	1,977	1,103	2,125	1,354		
217070	St. s.	CABRILLE	5,030	3,690	5,496	3,732	5,441	4,123
217588	St. s.	CABECON	6,107	3,755	6,529	4,611	5,075	4,452
212852	St. s.	CACIQUE	6,245	3,898	6,652	4,913		
217153	St. s.	CADARETTA	2,648	1,621	2,901	1,948		
212945	St. s.	CADDO	6,223	3,877	6,437	3,042	6,428	4,781
216804	St. s.	CALAVERAS	2,379	1,447	2,510	1,575		
217079	St. s.	CALICOROCK	2,379	1,447	2,510	1,575		
222054	Ol. s.	CALIFORNIAN	7,899	4,927	8,567	6,010		
218455	St. s.	CALNO	3,283	2,000	3,958	2,581	3,663	2,478
212642	St. s.	CALORIA	4,095	2,513	4,953	3,361		
217970	St. s.	CALVERT	4,071	2,514	4,397	3,058	4,353	3,179
212919	St. s.	CAMAQUEY	3,462	3,162	3,910	2,719		
220909	St. s.	CAMDEN	6,653	4,153	6,977	4,950		
216095	St. s.	CANOGA	5,575	4,154	6,257	4,473		
218689	St. s.	CANSUMSET	5,996	4,465			6,053	4,570
220437	St. s.	CAPE ANN	7,311	4,526	7,484	5,216		
219755	St. s.	CAPE COD	7,017	4,357	7,218	5,184		
217744	St. s.	CAPE HENLOPEN	7,069	4,306	7,425	5,202		
216327	St. s.	CAPE HENRY	4,628	2,832	5,148	3,523	5,047	3,718
216466	St. s.	CAPE ROMAIN	5,135	3,127	6,160	4,389	5,618	4,126
219934	St. s.	CAPILLO	5,135	3,127	6,160	4,389	5,648	4,136
220257	St. s.	CAPULIN	4,977	3,032	6,160	4,433		
223478	St. s.	CARABOBO	2,916	1,718	3,578	2,522		
220186	St. s.	CARDONIA	5,104	3,106	6,160	4,426		
220552	St. s.	CARENCO	5,109	3,110	6,160	4,433	5,682	4,668
203557	St. s.	Carmel	633	401	699	424		
219782	St. s.	CAROLINAS	3,513	2,144	4,171	2,827		
212893	St. s.	CAROLINIAN	4,170	2,707	4,642	3,510		
210278	St. s.	CAROLYN	3,209	2,399	3,644	2,566		
220598	St. s.	CARPLAKA	5,104	3,113	6,160	4,433	5,682	4,068
220597	St. s.	CARRABULLE	5,030	3,105	6,183	4,265	5,682	4,068
215796	St. s.	CASCADE	1,853	1,109	2,291	1,486		
218102	St. s.	CASCADE	4,839	3,635	5,376	3,883		
219292	St. s.	CASEY	5,017	3,094	6,130	4,380		
213590	St. y.	CASIANA	1,227	551	1,197	477	4,685	3,237
218655	St. s.	CASPAR	4,975	3,051	6,105	4,355		
220574	St. s.	CASSIMIR	5,030	3,105	6,160	4,433	5,682	4,068
220630	St. s.	CASTANA	5,030	3,105	6,160	4,433	5,682	4,068
220629	St. s.	CATAHOULA	5,030	3,105	6,160	4,433	5,682	4,068
217860	St. s.	CASTLE TOWN	3,321	2,029	3,872	2,568		
216216	St. s.	Catherine D	2,221	1,624	2,399	1,808		
204835	St. s.	CATHERINE G. SUDDEN	2,052	1,218	2,401	1,506		
219196	St. s.	CATHLAMET	5,869	3,635	6,755	4,838		
219950	St. s.	CATHWOOD	7,072	4,360	7,482	5,143	7,354	5,374
223977	St. s.	Caucus	1,280	644	1,360	672		
214559	St. s.	CAUTO	3,570	2,160	3,999	3,595		
220781	St. s.	CAYUGA	2,309	1,440	2,646	1,618	2,430	1,493
220259	St. s.	CECIL COUNTY	7,641	4,678	8,097	5,330	7,909	5,692
220762	St. s.	CEDARIURST	5,030	3,105	6,160	4,433	5,682	4,068
219283	St. s.	CENTAURUS	5,550	3,418	6,581	4,795	6,234	4,571
221144	St. s.	CERRO AZUL	8,876	5,540	9,298	6,453	9,235	6,791
221129	St. s.	CERRO EBANO	8,880	5,543	9,398	6,453	9,235	6,791
217803	St. s.	CERRO GARDO	2,347	1,420	2,472	1,552		
219330	Ol. s.	Cethana	2,341	1,777	2,414	1,742		
219331	Ol. s.	Challamba	2,400	1,791	2,504	1,787	2,472	1,955
217003	Ol. s.	CHALLENGER	7,590	5,764	7,780	5,811		
218076	St. s.	CHANTIER	2,323	1,394	2,472	1,525		
219958	St. s.	CHAPPAQUA	4,755	2,912	5,193	3,663	5,137	3,825
218628	St. s.	CHARLES CHRISTENSON	5,630	3,495	6,693	4,915	6,099	4,530
213899	St. s.	CHARLES PRATT	8,082	5,644	10,313	7,402		
212716	St. s.	CHARLES E. HARWOOD	2,990	1,738	3,169	2,116		
220711	St. s.	CHARLES H. CRAMP	6,220	3,812	6,755	4,750		
220434	St. s.	CHARLES R. MCCORMICK	6,094	3,816	7,082	5,167		
212853	St. s.	CHARLTON HALL	4,785	2,947	5,714	4,161		
217996	St. s.	CHATTANOOGA	3,545	2,179	3,958	2,595	3,663	2,478
221643	St. s.	CHATTANOOGA CITY	5,686	3,450	7,011	5,450	3,663	2,478
216589	St. s.	CHEBAULP	4,839	3,588	5,372	3,855		
219022	St. s.	CHEPADOA	6,035	4,475	6,577	4,044	6,099	4,577
220397	St. s.	CHESTER KIWANIS	5,502	3,393	6,527	4,713		
215878	St. s.	CHESTER SUN	6,669	4,091	7,681	5,249		
219407	St. s.	CHESTER VALLEY	5,078	3,110	6,130	4,380		
215976	St. s.	CHESTNUT HILL	4,935	2,970	5,153	3,478		
217023	St. s.	CHETOPA	3,545	2,179	3,958	2,595	3,663	2,478
217486	St. s.	CHICAGO BRIDGE	3,289	2,004	3,958	2,595	3,663	2,478
219116	St. s.	CHICKASAW	4,948	3,023	6,130	4,380		
219875	St. s.	CHICKASAW CITY	6,081	3,949	7,322	5,237	6,758	4,015
219783	St. s.	CHICKAMAUGA	3,853	2,376	4,173	2,895	3,879	2,783

Official No.	Rig	Name of vessel	United States certificate tonnage		Panama Canal certificate tonnage		Suez Canal certificate tonnage	
			Gross	Net	Gross	Net	Gross	Net
<b>STEAM AND MOTOR VESSELS—Continued</b>								
219208	St. s.	CHICOMICO	6,032	4,457	6,577	4,099	6,099	4,563
223031	St. s.	CHILORE	13,154	8,393	14,538	9,348		
220680	St. s.	CHINA ARROW	8,403	5,228	10,083	7,387	9,983	7,818
212892	St. s.	CHINCHA	6,348	3,983	6,872	4,793		
218149	St. s.	CHIPCHUNG	6,163	4,630	6,566	4,883	6,083	4,607
210268	St. s.	CIRCINUS	5,567	3,428	6,585	4,791	6,220	4,568
22908	St. s.	CITIES SERVICE PETROL	8,013	5,021	9,802	6,951	9,802	6,867
219571	St. s.	CITY OF ALMA	5,530	3,401	6,529	4,737		
219259	St. s.	CITY OF ALTON	5,590	3,453	6,130	4,380		
219539	St. s.	CITY OF BERKELEY	6,039	3,746	6,524	4,741	6,055	4,500
219277	St. s.	CITY OF DALLAS	2,559	1,586	2,823	1,740	2,635	1,546
218682	St. s.	CITY OF FAIRBURY	5,503	3,094	6,105	4,355		
219614	St. s.	CITY OF FLINT	4,963	3,033	6,130	4,380		
219248	St. s.	CITY OF FORT WORTH	2,606	1,612			2,606	1,612
220564	St. s.	CITY OF FREEPORT	4,469	2,628	4,613	3,017	4,569	3,311
219745	St. s.	CITY OF JOLIET	6,501	4,016	7,316	5,130		
215453	St. s.	CITY OF LOS ANGELES	12,642	6,092	15,041	9,704	14,408	9,490
219515	St. s.	CITY OF OMAHA	6,527	4,049	7,316	6,686	6,686	4,927
219256	St. s.	CITY OF PHILADELPHIA	2,074	1,663			2,760	1,840
126635	St. s.	CITY OF SEATTLE	1,957	1,143	2,153	1,514		
210606	St. s.	CITY OF SHERMAN	5,401	3,364	6,530	4,708		
218545	St. s.	CITY OF SPOKANE	6,406	4,774	6,932	5,117	6,467	4,930
219396	St. s.	CITY OF ST. JOSEPH	5,091	3,119	6,130	4,380		
218258	St. s.	CLAIRTON	6,631	4,111	7,286	5,197	6,753	4,901
213833	St. s.	CLARE	3,372	2,139	3,621	2,645		
215907	St. s.	Claremont	1,291	712	1,569	810		
218946	St. s.	CLARK MILLS	3,283	2,000	3,958	2,581	3,603	2,478
219284	St. s.	CLAUSEUS	5,549	3,417	6,581	4,795	6,226	4,563
219184	St. s.	CLAVARACK	5,590	3,453	6,130	4,380		
219686	St. s.	CLEARWATER	4,970	3,038	6,130	4,380	5,652	4,140
219689	St. s.	CLEMENCE C. MORSE	6,061	3,759	6,570	4,853	6,115	4,503
220733	St. s.	CLEMENT SMITH	7,506	4,612	8,067	5,532	7,947	5,728
219357	St. s.	Chilwood	5,104	3,127	6,130	4,380		
219633	St. s.	CLONTARF	4,969	3,037	6,130	4,380	5,652	4,140
219226	St. s.	COAHOMA COUNTY	5,590	3,453	6,130	4,380		
212011	St. s.	COALINGA	7,387	4,605	8,108	5,877		
207187	St. s.	COASTWISE	4,015	2,444	4,186	2,832		
217953	St. s.	COAXET	6,038	3,712	6,597	4,778		
219030	St. s.	COCKAPONSET	5,995	4,443	6,563	4,839	6,095	4,596
220608	St. s.	CODY	5,104	3,113	6,160	4,433	5,682	4,068
219482	St. s.	COELLEDA	4,986	3,048	6,130	4,380		
219481	St. s.	COEUR D'ALENE	5,104	3,128	6,130	4,380		
217211	St. s.	COHASSET	3,268	6,203	4,440			
217254	St. s.	COKATO	3,545	2,179	3,958	2,595	3,663	2,478
217776	St. s.	COKEBIT	6,176	4,401	6,291	4,554		
127743	St. s.	COL. E. L. DRAKE	4,221	3,050	4,322	3,138		
219293	St. s.	COLDBROOK	5,104	3,127	6,130	4,380		
219547	St. s.	COLD HARBOR	5,010	3,065	6,167	4,290		
218518	St. s.	COLD SPRING	6,075	3,780	6,565	4,765		
219615	St. s.	COLDWATER	5,110	3,131	6,130	4,380		
210546	St. s.	COLLAMER	5,112	3,133	6,130	4,380		
210778	St. s.	COLLINGSWORTH	5,101	3,125	6,130	4,380	5,652	4,139
214660	St. s.	COLOMBIA	5,643	3,448	6,015	4,281		
155408	St. s.	COLORADAN	5,380	3,393	6,754	4,780		
219701	St. s.	COLORADO	2,689	1,667	2,968	2,018	2,801	1,880
218612	St. s.	COLORADO SPRINGS	6,864	5,347	7,491	5,722	7,020	5,619
211480	St. s.	COLUMBIAN	6,262	3,738	6,760	4,450		
212859	St. s.	COLUSA	5,873	3,636	6,639	4,780		
219905	St. s.	COMMACK	5,111	3,215	6,205	4,358	5,648	4,136
215017	St. s.	COMMERCIAL COURIER	2,111	1,278	2,741	2,099		
215570	St. s.	COMMERCIAL GUIDE	4,762	2,800	6,597	4,752	5,988	4,501
215368	St. s.	COMMERCIAL PATHFINDER	4,789	2,953	5,229	3,731		
219850	St. s.	COMMERCIAL PIONEER	2,686	1,665	2,915	2,005	2,771	1,864
220600	St. s.	COMMERCIAL SPIRIT	4,633	2,905	5,659	4,138	5,262	3,936
215710	St. s.	COMMERCIAL TRADER	4,840	3,001	6,190	4,455		
220501	St. s.	COMMERCIAL TRAVELER	4,607	2,850	5,657	4,247	5,259	1,845
210042	St. s.	CONEHATTA	4,974	3,023	6,160	4,389	5,846	4,136
219002	St. s.	CONNERS PEAK	5,620	3,456	6,160	4,389	5,846	4,136
217622	St. s.	CONSORT	3,285	2,002	3,958	2,595	3,663	2,478
219046	St. s.	COQUIT	3,283	1,996	3,958	2,581	3,668	2,478
217850	St. s.	CORAPEAK	2,153	1,280	2,249	1,464		
219317	St. s.	CORINTO	1,973	1,161	2,352	1,549		
214382	St. s.	CORNELIA	3,129	1,914	3,505	2,188		
208330	St. s.	COROZAL	3,109	1,920	3,225	2,198		
217197	St. s.	CORRALES	2,146	1,287	2,315	1,467		
217011	St. s.	CORSICANA	2,146	1,287	2,254	1,407		
218595	St. s.	CORSON	4,999	3,074	6,105	4,355		
219269	St. s.	CORVUS	5,551	3,422	6,604	4,655	6,096	4,394

## Vessels Measured Under Canal Rules

Official No.	Rig	Name of vessel	United States certificate tonnage		Panama Canal certificate tonnage		Suez Canal certificate tonnage	
			Gross	Net	Gross	Net	Gross	Net
<b>STEAM AND MOTOR VESSELS—Continued</b>								
219239	St. s.	COSKATA	3,257	1,978	3,958	2,681	3,663	2,478
218428	St. s.	COSTIGAN	6,126	3,800	6,529	4,728		
218760	St. s.	COTATI	5,063	4,385	6,503	4,792	6,027	4,525
217810	St. f.	COVENA	2,372	1,413	2,765	1,799	2,723	1,978
216948	St. s.	CRAINCREEK	2,292	1,367	2,384	1,500		
221033	St. s.	CRAMPTON ANDERSON	6,098	4,303	7,406	5,159	7,277	5,282
217024	St. s.	CRANENEST	2,202	1,367	2,407	1,502		
219203	St. s.	CRANFORD	6,527	4,049			6,686	4,927
212896	St. s.	CRASTER HALL	4,319	2,758	4,945	3,508		
217055	St. s.	CRAYCROFT	2,292	1,376	2,366	1,501		
211044	St. s.	CRICKET	1,136	773	1,410	913		
219103	St. s.	CRIPPLE CREEK	6,320	4,668	6,931	5,045	6,465	4,861
219157	St. s.	CRISFIELD	6,321	4,670	6,932	5,096	6,466	4,861
145934	St. s.	CRISTOBAL	9,604	7,026	10,697	8,063		
212572	St. s.	CRIFTON HALL	5,378	3,322	6,958	5,192		
219416	St. s.	CROSSKEYS	6,869	5,257	7,495	5,635	7,025	5,527
220039	St. s.	CROWN CITY	5,490	3,417	5,490	3,417		
220582	St. s.	CULBERSON	5,453	3,305				
219905	Ol. s.	CUBORE	6,891	4,222	7,956	4,866		
219540	Ol. s.	Culburra	2,353	1,776	2,426	1,740	2,426	1,920
220836	St. s.	CUPRUM	6,062	3,770			6,109	4,543
219240	St. s.	CUSHNET	3,545	2,174	3,958	2,681	3,663	2,478
219241	St. s.	CUTTYHUNK	3,545	2,174	3,953	2,681	3,663	2,478
214353	St. s.	D. G. SCOFIELD	7,074	4,323	8,698	6,013		
218236	St. s.	DADE COUNTY	3,283	2,000	3,958	2,695	3,663	2,478
210753	St. s.	DAKOTAN	6,601	4,014	7,156	5,053		
219202	St. s.	DANNEDAIKE	4,310	2,520	4,613	3,018	4,430	3,179
219609	St. s.	DARDEN	5,189	3,155	5,491	3,722	5,321	3,984
218518	St. s.	DAUPERATA	5,720	3,545	6,731	4,806	6,315	4,654
219643	St. s.	DAVENPORT	5,491	3,370	6,529	4,712	6,075	4,452
221427	St. s.	DAVID MCKELVY	6,820	4,242	7,620	5,325		
219811	St. s.	David C. Meyer	2,510	1,519	3,031	1,921		
214491	Ol. s.	DAWNLITE	1,976	1,601	2,044	1,653	2,036	1,682
214568	Ol. s.	DAYLITE	1,976	1,601	2,115	1,079	2,032	1,679
219012	St. s.	DEAN EMERY	6,664	4,148	7,709	5,510		
217485	St. s.	DECATUR BRIDGE	3,058	2,556	3,958	2,595	3,663	2,478
219134	St. s.	DEFACIO	4,800	2,999	5,682	4,086	6,075	4,452
219447	St. s.	DELANSON	5,989	3,709	6,529	4,658		
218633	St. s.	DELVAN	3,283	1,996	3,958	2,581	3,663	2,478
219464	St. s.	DELAWARE RIVER	2,606	1,612	2,865	1,654	2,713	1,622
221893	St. s.	DELAWARE SUN	8,961	5,617	9,402	6,580		
215963	St. s.	DELECTO	4,078	2,414	4,410	3,230		
218811	St. s.	DELFINA	3,480	2,060	3,804	2,340	3,576	2,363
218467	St. s.	DELIGHT	5,141	3,895	5,667	4,075	5,261	3,980
218990	St. s.	DELSLE	3,478	2,064	3,803	2,350	3,575	2,361
221218	St. y.	DELPHINE	1,255	653	1,424	765	1,379	868
22759	St. s.	DENALI	3,333	2,015			3,576	2,333
220449	St. s.	DEPERE	3,475	2,063	3,803	2,344		
217406	St. s.	DEBANOF	5,227	3,827	5,711	4,243		
220599	St. s.	DERBLAY	3,475	2,065			3,575	2,333
218630	St. s.	DERBYLINE	7,063	4,348	7,446	5,144	7,365	5,394
218888	St. s.	DEROCHE	7,058	4,349	7,452	5,199	7,322	5,344
219587	St. s.	DES MOINES BRIDGE	3,545	2,174	3,958	2,681	3,663	2,478
219258	St. s.	DETROIT-WAYNE	2,606	1,612	2,865	1,654	2,713	1,622
219209	St. s.	DEUEL	5,586	3,465	6,692	4,840	6,090	4,488
218990	St. s.	DEWEY	5,630	3,495	6,693	4,910	6,098	4,557
218098	St. s.	DIABLO	5,997	4,407	6,562	4,889	6,096	4,623
221907	St. s.	DIANA DOLLAR	7,033	4,321	7,582	5,621	7,065	5,200
222822	St. s.	DICKENSON	831	391	860	393		
219008	St. s.	DILLWYN	6,913	4,262	7,441	5,099	7,312	5,335
219462	St. s.	DILWORTH	7,045	4,351			7,312	5,334
217890	St. s.	DIO	4,823	3,038	5,708	4,131	5,279	3,885
221046	St. s.	DISTRICT OF COLUMBIA	7,041	4,677	8,097	5,431	7,947	5,728
221735	St. s.	DIXIE ARROW	8,046	4,960	9,744	7,140		
218390	St. s.	DOCHET	4,834	3,045	5,105	4,167	5,280	3,868
218816	St. s.	DOMINO	3,170	1,903	3,795	2,660	3,554	2,604
219799	St. s.	DONALD MCKAY	5,635	3,415	6,528	4,730	6,075	4,730
220664	Ol. s.	DONNA LANE	2,185	1,597	2,240	1,573	2,246	1,691
212821	St. s.	DONNETTA	1,249	782	1,434	1,000		
203813	St. s.	DOROTHY ALEXANDER	5,453	2,546	6,070	3,128		
218199	St. s.	DOROTHY LUCKENBACH	8,536	5,369	9,294	6,861		
219332	St. s.	DRYDEN	5,810	3,567	7,983	5,882		
220286	St. s.	DUNANNON	7,257	4,485	7,628	5,336	7,515	5,527
217612	St. s.	DUQUESNE	6,262	3,872	7,285	5,346	6,761	4,899
220410	St. s.	DURANGO	7,125	4,395	7,643	5,301	7,513	5,526
221181	St. s.	E. J. SADLER	9,638	6,014	11,020	7,987		
225482	St. s.	E. M. CLARK	9,647	6,020	11,063	8,033		

Vessels Measured Under Canal Rules

Official No.	Rig	Name of vessel	United States certificate tonnage		Panama Canal certificate tonnage		Suez Canal certificate tonnage	
			Gross	Net	Gross	Net	Gross	Net
<b>STEAM AND MOTOR VESSELS—Continued</b>								
221107	St. s.	E. R. KEMP	4, 887	2, 847	5, 352	3, 454	5, 255	3, 831
221269	St. s.	E. T. BEDFORD	9, 563	3, 978	11, 009	7, 967	10, 868	8, 428
221210	St. s.	E. W. SINCLAIR	4, 887	2, 847	5, 352	3, 454	5, 290	3, 864
214921	St. s.	EAGLE	6, 273	3, 834	8, 243	6, 266	7, 790	6, 031
218371	St. s.	EAST SIDE	4, 750	2, 899	5, 201	3, 725		
217478	St. s.	EASTERLING	5, 866	4, 309	5, 907	4, 449	5, 878	4, 532
219989	St. s.	EASTERN ADMIRAL	0, 668	4, 210	7, 257	5, 289	7, 212	5, 493
219747	St. s.	EASTERN BELLE	2, 923	1, 797	3, 265	2, 187		
219273	St. s.	EASTERN BREEZE	4, 673	3, 300			4, 702	3, 568
216482	St. s.	EASTERN CHIEF	4, 660	3, 578	4, 765	3, 524		
220007	St. s.	EASTERN COAST	3, 863	2, 390	4, 197	2, 902	4, 109	2, 968
219750	St. s.	EASTERN CRAIG	3, 826	2, 346	4, 128	2, 813	4, 106	2, 936
217168	St. s.	EASTERN CROSS	4, 390	2, 604	4, 762	3, 379		
219870	St. s.	EASTERN CROWN	6, 729	3, 552	6, 167	4, 444	5, 795	4, 267
219949	St. s.	EASTERN DAWN	5, 842	3, 627	6, 230	4, 504	5, 867	4, 306
216793	St. s.	EASTERNER	5, 840	4, 407	5, 915	4, 561		
219851	St. s.	EASTERN GLADE	5, 653	3, 521	6, 108	4, 335	5, 744	4, 111
220148	St. s.	EASTERN GLEN	5, 670	3, 545	6, 152	4, 330	5, 767	4, 169
219597	St. s.	EASTERN GUIDE	3, 704	2, 267	4, 358	3, 048	4, 085	2, 871
216802	Ga. s.	EAST INDIAN	8, 159	5, 160	8, 782	6, 304		
216730	St. s.	EASTERN KING	2, 995	1, 814	3, 251	2, 276		
219648	St. s.	EASTERN KNIGHT	6, 588	4, 156	7, 643	5, 057	7, 232	5, 414
220751	St. s.	EASTERN LEADER	4, 002	2, 445	4, 346	3, 122	4, 078	2, 838
217292	St. s.	EASTERN LIGHT	6, 655	4, 148	7, 680	5, 715	7, 157	5, 419
220113	St. s.	EASTERN MAID	3, 141	1, 902			3, 246	2, 338
219684	St. s.	EASTERN MARINER	7, 240	5, 347	7, 329	5, 373	7, 255	5, 498
219646	St. s.	EASTERN MOON	5, 716	4, 271	5, 904	4, 321	5, 840	4, 445
219795	St. s.	EASTERN PILOT	3, 162	1, 924	3, 287	2, 188	3, 266	2, 324
210889	St. s.	EASTERN PLANET	5, 815	3, 604	6, 235	4, 480	5, 840	4, 290
216700	St. s.	EASTERN QUEEN	5, 834	4, 417	5, 948	4, 462		
216617	St. s.	EASTERN SEA	5, 838	4, 493	5, 934	4, 415		
217291	St. s.	EASTERN SHORE	6, 731	5, 124	6, 898	5, 086		
216543	St. s.	EASTERN STAR	4, 330	3, 282	4, 477	3, 222		
216461	St. s.	EASTERN SUN	5, 851	4, 581	5, 921	4, 551		
220803	St. s.	EASTERN SWORD	3, 785	2, 296	4, 153	2, 849	3, 904	2, 733
220173	St. s.	EASTERN TEMPLE	4, 624	2, 838	5, 046	3, 520	4, 708	3, 333
220615	St. s.	EASTERN TEMPLE	3, 673	2, 235	3, 789	2, 400	3, 765	2, 657
219871	St. s.	EASTERN VICTOR	5, 762	3, 523	6, 158	4, 413	5, 784	4, 252
217085	St. s.	EASTPORT	4, 385	2, 705	4, 472	3, 089		
217372	St. s.	EAST WIND	5, 869	4, 414	5, 966	4, 442		
217456	El. s.	ECLIPSE	7, 589	4, 356	8, 293	6, 078	7, 639	5, 618
214368	St. s.	EQUADOR	5, 544	3, 435	5, 926	4, 178		
217336	St. s.	EDENTON	6, 958	5, 437	7, 478	5, 906	7, 011	5, 594
218027	St. s.	EDGAR BOWLING	5, 505	3, 439	6, 567	4, 909		
214040	St. s.	EDGAR F. LUCKENBACH	8, 014	5, 138	8, 568	6, 048		
217433	St. s.	EDGEFIELD	6, 990	5, 511	7, 476	5, 900		
217806	St. s.	EDGEHILL	6, 868	5, 264	7, 451	5, 845		
217892	St. s.	EDGEMONT	6, 865	5, 359	3, 448	5, 868		
218017	St. s.	EDGEMOOR	7, 038	5, 888	7, 486	5, 852		
213472	St. s.	EDITH	3, 382	2, 121	3, 717	2, 728		
218887	St. s.	EDITOR	6, 326	3, 972	6, 934	5, 102	6, 468	4, 919
218417	St. s.	EDMORE	6, 999	5, 442	7, 488	5, 080	7, 010	5, 577
210767	St. s.	EDNA CHRISTENSON	2, 244	1, 321	2, 461	1, 536		
214560	St. s.	EDWARD LUCKENBACH	7, 916	5, 087	8, 543	6, 427		
212756	St. s.	EDWARD PEIRCE	4, 387	3, 228	4, 591	3, 261		
215948	St. s.	EDWIN CHRISTENSON	5, 708	3, 498	6, 613	4, 933		
218667	St. s.	EELBECK	6, 318	4, 726	6, 928	5, 103	6, 462	4, 915
219207	St. s.	EPPINGHAM	6, 421	4, 677	6, 932	5, 187	6, 466	4, 863
219235	St. s.	EPPNA	6, 378	4, 009	6, 933	5, 732	6, 467	4, 864
219278	St. s.	EGLANTINE	6, 325	3, 972	6, 932	5, 130	6, 466	4, 861
219307	St. s.	EGREMONT	6, 864	5, 256	7, 490	5, 882	7, 020	5, 527
217898	St. s.	EL ABETO	2, 512	1, 527	2, 751	1, 718	2, 723	1, 978
217605	St. s.	EL CEDRO	2, 512	1, 527	2, 751	1, 718		
216815	St. s.	EL CICUTA	2, 477	1, 440	2, 676	1, 490		
210635	St. s.	EL SEGUNDO	3, 663	2, 228	3, 811	2, 348		
217994	St. s.	ELDENA	6, 900	5, 321	7, 485	5, 747		
216615	St. s.	ELDORADO	2, 180	1, 280	2, 439	1, 662		
218195	St. s.	ELDRIDOE	7, 001	5, 482	7, 490	5, 721		
219435	St. s.	ELEANOR CHRISTENSON	5, 411	3, 386	6, 572	4, 788		
219716	St. s.	EILEANOR	3, 482	2, 112	3, 795	2, 694	3, 554	2, 604
219982	St. s.	ELINOR	4, 280	2, 618	4, 380	3, 022	4, 335	3, 153
220667	St. s.	ELISHA WALKER	7, 035	5, 059	7, 078	5, 971	7, 335	5, 527
219322	St. s.	ELIZABETH	3, 482	2, 112	3, 795	2, 657		
218943	St. s.	ELKHORN	6, 321	4, 723	6, 930	5, 098	6, 465	4, 915
218812	St. s.	ELKRIDOE	6, 318	4, 725	6, 928	5, 102	6, 376	4, 806
219018	St. s.	ELKTON	6, 318	4, 674	6, 929	5, 216	6, 463	4, 876

Vessels Measured Under Canal Rules

Official No.	Rlg	Name of vessel	United States certificate tonnage		Panama Canal certificate tonnage		Suez Canal certificate tonnage	
			Gross	Net	Gross	Net	Gross	Net
<b>STEAM AND MOTOR VESSELS—Continued</b>								
218435	St. s.	ELMSPORT	6,865	5,348	7,490	5,721	7,020	5,619
220807	St. s.	EMERGENCY AID	5,477	3,380	6,529	4,712		
221460	St. s.	EMIDIO	6,000	4,248	7,433	5,058	7,433	5,058
221000	St. s.	EMPIRE ARROW	8,046	4,960	9,841	6,946	9,586	7,244
218985	St. s.	ENDICOTT	6,319	4,720	6,929	5,182	6,463	4,913
220275	St. s.	ENSLEY CITY	6,157	3,801	7,330	5,239		
218923	St. s.	EPITACIO PESSOA	5,989	3,707	6,529	4,658		
219742	St. s.	ETHAN ALLEN	7,621	4,831	8,987	6,534	8,469	6,301
219849	St. s.	ETHYL	2,686	1,665			2,771	1,665
220907	St. s.	EUGENE V. R. THAYER	7,137	5,111	7,864	5,546	7,421	5,619
213861	St. s.	EURANA	5,688	3,516	7,381	5,595		
222750	St. s.	EURANA	6,651	4,159	6,089	-4,976		
215745	St. s.	EVANSVILLE	3,944	2,370	4,125	3,143		
210004	St. s.	EVELYN	3,140	2,443	3,615	2,560		
204579	St. s.	EVERETT	5,065	3,097	5,710	3,166		
219858	St. s.	EVERGREEN CITY	5,990	3,709	6,529	4,712	6,075	4,452
217424	St. s.	F. A. WARNER	2,233	1,389	2,808	1,761	2,607	1,868
221095	St. s.	F. H. HILLMAN	9,835	6,006	11,225	7,913	11,134	8,391
217173	St. s.	F. H. WICKETT	7,753	4,709	9,066	7,034		
215668	St. s.	F. J. LUCKENBACH	7,821	4,951	8,508	6,179		
214873	St. s.	F. Q. BARSTOW	9,003	5,616	10,530	7,604		
221143	St. s.	FAIRFIELD CITY	5,686	3,450	7,611	5,450	7,124	5,220
218427	St. s.	FALCON	2,966	1,760	3,146	1,909		
219654	St. s.	FALMOUTH	2,606	1,612			2,006	1,612
217640	St. s.	FARABY	3,285	2,002	3,958	2,595	3,663	2,478
219247	St. s.	FARGO	2,006	1,612	2,857	1,783	2,606	1,612
217566	St. s.	FARNAM	3,283	2,000	3,958	2,595	3,663	2,478
217147	St. s.	FEDERAL	6,868	4,809	7,282	5,138	6,751	4,948
218944	St. s.	FEDERAL BRIDGE	3,283	2,000	3,958	2,581	3,663	2,478
214726	St. s.	FELIX TAUSSIG	5,856	3,662	7,056	4,964		
215733	St. s.	FELTORE	7,117	4,498	7,808	5,139		
121238	St. s.	FINLAND	11,941	7,052	13,559	9,016		
216565	St. s.	FIRMORE	7,117	4,431	7,847	5,185		
218697	St. s.	FIRTHCLIFFE	6,075	3,780	6,560	4,765	6,109	4,500
219792	St. s.	FISHKILL	5,628	3,477	6,565		6,109	4,500
210587	St. s.	FLORENCE LUCKENBACH	4,953	3,197	6,002	4,621		
210812	St. s.	FLORENCE OLSON	1,437	891	1,437	891		
213813	St. s.	FLORIDIAN	6,719	4,167	7,273	5,105		
218596	St. s.	FLUOR SPAR	5,055	3,095	6,105	4,355		
220354	St. s.	Forest King	2,426	1,724	2,553	1,702	2,553	1,845
219759	St. s.	FORT ARMSTRONG	3,545	2,174	3,958	2,581	3,663	2,478
207985	St. s.	Fort Bragg	912	498	986	587		
217595	St. s.	FORT PITT BRIDGE	3,283	2,001	3,958	2,595	3,663	2,478
217319	St. s.	FORT WAYNE	6,231	3,921	6,736	4,945	6,319	4,688
218788	St. s.	FOURTH ALABAMA	3,283	2,000	3,958	2,581	3,663	2,478
221868	St. s.	FRANCIS E. POWELL	7,096	4,325	7,860	5,101		
216260	Ol. s.	FRANK LENCH	1,893	1,125	2,283	1,369		
221147	St. s.	FRANK G. DRUM	7,048	4,265	7,525	5,123		
220885	St. s.	FRANKLIN K. LANE	6,998	4,302	7,405	5,131	7,277	5,281
215635	St. s.	FREDERIC EWING	6,773	4,157	7,465	5,176		
215424	St. s.	FREDERIC R. KELLOGG	7,127	4,418	7,178	4,963		
215847	St. s.	FRED W. WELLER	9,485	5,899	10,928	7,710	10,751	8,163
216032	St. s.	FREEMAN	3,350	1,940	3,715	2,238		
212805	St. s.	FREEPORT SULPHUR No. 1	2,588	1,552	2,642	1,672		
219830	St. s.	FREEPORT SULPHUR No. 5	4,127	2,440	4,940	3,316	4,610	3,364
220640	St. s.	FREEPORT SULPHUR No. 6	4,487	2,649	4,726	2,988	4,685	3,237
210837	St. s.	FRIEDA	3,365	1,901	3,922	2,024		
86559	St. s.	G. A. FLAGG	3,299	1,864	3,436	2,115		
219353	St. s.	GAFFNEY	4,827	2,985	5,662	4,074	5,256	3,663
217780	St. s.	GALAHAD	5,728	3,547	6,726	4,893	6,310	4,729
218983	St. s.	GALENA	5,102	3,542	5,590	3,623	5,441	4,123
217145	St. s.	GARFIELD	2,718	1,538	3,256	2,010		
221070	St. s.	GARGOYLE	7,002	4,303	7,510	4,959	7,659	5,506
220623	St. s.	GATEWAY CITY	5,976	3,700	6,529	4,712	6,075	4,444
210735	St. s.	GENE CRAWLEY	3,184	2,488	3,332	2,512		
215106	St. s.	GENERAL G. W. GOETHALS	4,418	2,607	5,226	3,617		
215066	St. s.	GENERAL O. H. ERNST	3,564	2,259	4,503	2,764		
218718	St. s.	GENEVIEVE LYKES	2,689	1,667	2,968	2,078	2,680	2,014
219855	St. s.	GEORGE ALLEN	5,868	3,636	6,224	4,405	5,895	4,330
220889	St. s.	GEORGE PEIRCE	5,462	3,365	6,527	4,712		
220760	St. s.	GEORGE E. WEED	5,975	3,710	6,527	4,712	6,075	4,467
215154	St. s.	GEORGE G. HENRY	6,265	3,849	7,221	4,988		
218629	St. s.	GEO. H. JONES	6,689	4,165	7,689	5,383		
216388	St. s.	GEORGE W. BARNES	6,531	4,703	6,763	4,675		
205362	St. s.	GEORGIA	5,110	3,194	5,223	3,752		
219474	St. s.	GEORGIAN	4,821	2,981	5,719	4,023	5,335	3,875



Vessels Measured Under Canal Rules

Official No.	Rig	Name of vessel	United States certificate tonnage		Panama Canal certificate tonnage		Suez Canal certificate tonnage	
			Gross	Net	Gross	Net	Gross	Net
<b>STEAM AND MOTOR VESSELS—Continued</b>								
218656	St. s.	GLEN RIDGE	5,104	3,720	5,201	3,725		
216529	St. s.	GLEN WHITE	5,438	3,349	5,739	3,023		
215630	Ol. s.	GLENDARUEL	2,063	1,434	2,372	1,654		
213369	St. s.	GLENPOOL	5,250	3,195	6,019	4,272		
213873	St. s.	GOLD SHELL	5,014	3,420	6,201	4,336		
210971	St. s.	GOODSPEED	2,395	1,463	2,656	1,727		
216871	St. s.	GOVERNOR JOHN LIND	3,431	2,039	3,643	2,184		
222307	St. s.	GRACE DOLLAR	0,654	4,217	7,015	5,214		
219892	St. s.	GREENLAND	5,502	3,388	6,627	4,692	6,075	4,462
221536	St. s.	GREYLOCK	7,460	4,620	7,946	5,698		
220755	St. s.	GRIFFDU	1,484	828	1,818	925		
219110	St. s.	GUAYAQUIL	2,592	1,613	2,874	1,944		
218042	St. s.	GUIMBA	6,100	4,545	6,501	4,800		
213099	St. s.	GULF COAST	5,188	3,202	5,345	3,871		
225390	Ol. s.	GULFCREST	3,952	5,500	9,849	6,459		
221003	St. s.	GULFKING	6,500	4,098	6,990	4,900	6,855	5,102
216299	St. s.	GULFLAND	5,276	3,207	5,371	3,656		
212524	St. s.	GULFLIGHT	5,188	3,202	5,243	3,897		
214827	St. s.	GULFMAID	5,225	3,248	5,295	3,673		
215404	St. s.	GULF OF MEXICO	7,807	4,807	9,667	6,763		
219527	Ol. s.	GULF OF VENEZUELA	6,661	4,130	7,220	4,708	7,155	5,167
210514	St. s.	GULFOIL	5,188	3,202	5,343	3,871		
219890	St. s.	GULFPOINT	6,972	4,293	7,426	5,128	7,295	5,316
221213	St. s.	GULFPRINCE	0,560	4,098	4,090	6,855		5,105
217775	St. s.	GULFQUEEN	6,795	4,904	6,980	4,940		
220575	St. s.	GULFSTAR	7,230	5,316	7,486	5,483	7,340	5,559
220675	St. s.	GULFSTATE	7,216	4,452	7,643	5,324	7,514	5,612
212670	St. s.	GULFSTREAM	5,188	3,202	5,345	3,867		
219453	St. s.	GULFTRADE	6,859	4,048	7,420	5,446		
217973	St. s.	GUNSTON HALL	6,182	3,841	6,666	4,762	6,111	4,499
214615	St. s.	H. C. FOLGER	7,086	4,389	7,461	5,159		
212719	St. s.	H. F. ALEXANDER	8,357	3,708	10,907	6,390		
219017	St. s.	H. F. MORSE	6,054	3,715	6,664	4,717	6,110	4,498
214060	St. s.	H. H. ROGERS	8,807	5,488	10,333	7,475		
216450	St. s.	H. M. FLAGLER	8,207	6,183	8,450	6,089	8,345	6,417
221784	St. s.	H. M. STOREY	9,838	6,007	11,224	7,849	11,132	8,399
221701	Ol. s.	H. T. HARPER	3,803	2,990			3,900	2,886
217566	St. s.	H. W. BAXTER	2,428	1,334	2,854	1,938	2,634	1,872
218631	St. s.	HADDON	3,545	2,174	3,958	2,581	3,663	2,478
210063	St. s.	HADNOT	0,258	3,850	6,706	4,639	6,614	4,965
219287	St. s.	HAGOAN	6,373	3,934	6,728	4,727	6,614	4,905
219418	St. s.	HAGOOD	0,866	4,221	7,420	5,094	7,295	5,316
220242	St. s.	HAHIRA	6,855	4,234	7,427	5,187	7,527	5,553
219659	St. s.	HAITI	2,606	1,612				
219333	St. s.	HALEKAKALA	5,687	3,522	4,206	2,158	6,135	4,593
220194	St. s.	HALF MOON	5,673	3,484	6,579	4,825	6,122	4,512
220521	St. s.	HALO	0,886	4,232	7,434	5,145	7,613	5,626
220555	St. s.	HALSEY	7,088	4,389	7,643	5,289	7,613	5,526
217440	St. s.	HAMLIN F. McCORMICK	3,317	2,025	3,883	2,485		
211888	St. s.	HAMPDEN	4,725	2,779	4,885	3,221		
219118	St. s.	HAMPTON ROADS	2,689	1,067	2,668	2,019	2,821	1,880
220025	St. s.	HAMPTON ROADS	7,529	2,779	8,093	5,541	7,947	5,728
220936	St. s.	HANLEY	7,583	4,825	8,301	5,995	7,657	5,560
220769	St. s.	HANNAWA	7,582	4,826	8,300	6,020	7,656	5,650
219098	St. s.	HANOVER	5,816	3,567	7,982	5,911	7,516	5,692
215152	St. s.	HAROLD WALKER	6,353	3,925	6,973	4,523		
210590	St. s.	HARRY FARNUM	3,098	2,364	3,201	2,341		
218157	St. s.	HARRY LUCKENBACH	8,715	5,489	9,262	6,853		
220700	St. s.	HARVESTER	6,532	4,059	6,977	5,221		
219495	St. s.	HASLEHURST	3,545	2,174	3,958	2,581	3,663	2,478
218764	St. s.	HATCHE	3,980	4,431	6,499	4,764	6,029	4,533
218977	St. s.	HATHAWAY	5,991	4,434			6,054	4,533
215865	St. s.	HATTERAS	4,919	3,836	5,125	3,814	5,044	3,974
219725	St. s.	HAVILAH	6,045	3,745	6,625	4,748	6,055	4,500
217933	St. s.	HAWAIIAN	6,270	3,840	6,766	4,809		
219924	St. s.	HAWARDEN	6,042	3,745	6,625	4,746	6,055	4,500
200088	St. s.	HAYTUM	6,041	3,746	6,625	4,748	6,050	4,499
220255	St. s.	HAYDEN	6,042	3,746	6,664	4,762	6,055	4,500
220411	St. s.	HAYMON	0,012	3,746	6,620	4,756	6,055	4,507
220502	St. s.	HAYNIE	0,037	3,754	6,624	4,750	6,055	4,607
220651	St. s.	HEBER	6,041	3,746			6,051	4,607
217952	St. s.	HEFFRON	7,611	4,886	8,299	6,087	7,705	6,738
218209	St. s.	HEGIRA	7,583	4,818	8,342	6,108	7,649	5,630
214503	St. s.	HELEN	3,128	1,944	3,605	2,188		
217794	St. s.	HENRY CLAY	8,166	6,308	8,674	6,256		
219893	St. s.	HENRY STEERS	6,980	3,713	6,627	4,699	6,075	4,462
221211	St. s.	HENRY D. WHITON	4,438	2,738	5,367	2,925	5,041	3,337

Official No.	Rig	Name of vessel	United States certificate tonnage		Panama Canal certificate tonnage		Suez Canal certificate tonnage	
			Gross	Net	Gross	Net	Gross	Net
<b>STEAM AND MOTOR VESSELS—Continued</b>								
220879	St. s.	HENRY S. GROVE	6,220	3,812	6,755	4,688		
212697	St. s.	HERBERT G. WYLLIE	4,292	2,579	4,206	3,079		
215969	St. s.	HERBERT L. PRATT	7,118	4,477	7,417	5,431		
220805	St. s.	HERMAN FRASCH	4,421	2,778	5,349	2,950	5,026	3,340
217484	St. s.	HICO	3,283	2,001	3,958	2,595	3,663	2,478
219581	St. s.	HIOHO	4,828	2,988	5,656	4,062	5,259	3,936
218240	St. s.	HILLSBOROUGH COUNTY	3,286	2,003	3,958	2,595	3,663	2,478
219953	St. s.	HINCKLEY	4,755	2,912	5,193	3,663	5,137	3,825
218991	St. s.	HOG ISLAND	4,969	3,037	6,130	4,380	5,630	3,910
214673	Ol. s.	HOLDEN EVANS	3,253	2,025	3,352	2,319		
220527	St. s.	HOLLYWOOD	5,613	3,528	1,968	1,383		
217643	St. s.	HOMESTEAD	6,620	4,122	7,284	5,256	6,758	4,523
107591	St. s.	HOMOLULAN	5,309	3,381	6,789	4,746		
219796	St. s.	HORACE LUCKENBACH	6,475	4,008	8,699	6,303	8,172	6,035
203617	St. s.	HORNET	697	397	713	433		
217905	St. s.	HOVEN	7,071	4,306	7,426	5,166	7,330	5,349
212603	St. s.	HOWICK HALL	5,096	3,131	6,095	4,351		
218221	St. s.	HOXBAR	7,043	4,347	7,421	5,174	7,330	5,349
217616	St. s.	HOXIE	4,623	2,838	5,139	3,519	5,036	3,698
218579	St. s.	HUGOTON	6,943	4,267	7,429	5,142	7,297	5,318
218771	St. s.	HUGUENOT	6,964	4,282	7,394	5,099	7,260	5,283
220513	St. s.	I. C. WHITE	7,013	4,364	7,925	5,840	7,335	5,527
219153	St. s.	ICELAND	5,460	3,305	6,528	4,690		
218804	St. s.	ICONIUM	6,032	4,517	6,567	4,959	6,089	4,599
221400	St. s.	ILLINOIS	6,688	4,142	7,150	5,321		
218859	St. s.	IMLAY	7,055	4,352	7,218	4,959	7,155	5,239
217172	St. s.	INDEPENDENCE	7,597	4,753	8,290	6,063	7,661	5,584
220447	St. s.	INDEPENDENCE HALL	5,050	3,076	6,160	4,433	5,682	4,068
219047	St. s.	INDEPENDENT BRIDGE	3,545	2,174	3,958	2,581	3,663	2,478
221086	St. s.	INDIA ARROW	8,327	5,176	10,084	7,426	9,983	7,688
219242	St. s.	INDIANA BRIDGE	3,545	2,174	3,958	2,581	3,663	2,478
219573	St. s.	INDIANA HARBOR	2,612	1,626	2,857	1,784		
217165	St. s.	INDIANAPOLIS	8,134	6,121	8,604	6,034		
217242	St. s.	INGOLD	3,257	2,033	3,958	2,595	3,663	2,478
218699	St. s.	INNOKO	6,093	3,757	6,841	4,686		
219159	St. s.	INSPECTOR	5,030	3,076	6,130	4,380		
218137	St. s.	INTAN	5,490	4,820	6,529	4,690		
217093	St. s.	INVINCIBLE	7,502	4,829	8,329	6,157		
212144	St. s.	IOWAN	6,488	4,013	7,091	5,002		
218293	St. s.	IPSWICH	5,689	3,399	6,616	4,614		
219174	St. s.	IRENE	5,689	2,112	3,795	2,657		
219066	St. s.	IRVINGTON	5,584	3,399	6,565	4,765	6,109	4,500
92794	St. s.	IRIS	2,830	1,736	3,030	2,021		
214669	St. s.	ISAAC T. MANN	5,266	3,354	5,629	3,605		
208911	St. s.	ISABELA	3,109	1,920	3,223	2,205		
216608	St. s.	J. A. BOSTWICK	7,929	5,806	8,511	5,981		
212991	St. s.	J. A. MOFFETT	6,521	4,012	6,625	4,427		
221521	St. s.	J. A. MOFFETT, JR.	9,563	5,978	11,037	7,995	10,868	8,428
214109	St. s.	J. B. JOHN	2,172	1,401			2,194	1,693
215852	St. s.	J. C. DONNELL	9,783	7,165	10,435	7,304		
216747	St. s.	J. C. FITZSIMMONS	6,715	4,119	7,378	5,753		
215903	St. s.	J. E. O'NEIL	7,070	4,460			7,240	5,573
217562	St. s.	J. L. LUCKENBACH	8,536	5,374	9,294	6,861		
214311	St. s.	J. M. DANZIGER	6,093	3,748	6,963	4,886		
221492	St. s.	J. N. PEW	9,074	6,473	9,494	6,612		
219221	St. s.	J. R. GORDON	5,557	3,430	6,581	4,784		
216610	Ga. s.	J. W. VAN DYKE	4,928	3,045	5,174	3,528		
221450	St. s.	J. FLETCHER FAIRELL	7,061	4,350	7,780	5,561	7,649	5,781
218246	St. s.	JACKSON	3,283	2,001	3,958	2,595	3,663	5,781
219089	St. s.	JACKSONVILLE	3,440	2,111	4,128	2,664		
208046	St. s.	JACOB LUCKENBACH	6,570	4,068	7,315	5,270		
217597	St. s.	JACONA	4,843	3,006	5,692	4,197		
219335	St. s.	JADDEN	6,869	5,258	7,496	5,686	7,025	5,520
220707	St. s.	JALAPA	6,085	4,386	6,580	4,356	6,103	4,581
214810	St. s.	JAMES MCGEE	9,551	5,920	10,964	7,909	10,850	8,447
220441	St. s.	JAMES OTIS	8,292	6,168	8,985	6,587		
218832	St. s.	JAMES RIVER	2,609	1,610			2,701	1,711
216016	Ol. s.	JAMES TIMPSON	2,016	1,646	2,234	1,680		
220017	St. s.	JAMES B. DUKE	5,823	3,600	6,242	4,471	5,830	4,291
216223	St. s.	JANE CHRISTENSON	5,775	3,615	6,615	4,967		
220794	St. s.	JANLEW	6,085	4,391	6,579	4,838	6,103	4,586
220831	St. s.	JAPAN ARROW	8,327	5,176	10,084	7,426	7,485	7,688
221272	St. s.	JAYA ARROW	8,327	5,176	10,084	7,426	9,983	7,688
206563	St. s.	JEAN	3,125	2,301	3,309	2,368		
217117	St. s.	JEAN WEEMS	2,359	1,448	2,501	1,599		
215542	St. s.	JEANNETTE SKINNER	5,715	4,384	6,635	6,090		

Official No.	Rlg	Name of vessel	United States certificate tonnage		Panama Canal certificate tonnage		Suez Canal certificate tonnage	
			Gross	Net	Gross	Net	Gross	Net
<b>STEAM AND MOTOR VESSELS—Continued</b>								
218238	St. s.	JEFFERSON COUNTY	3,283	2,000	3,958	2,595	3,663	2,478
217602	St. s.	JEKYL	3,289	2,004	3,958	2,595	3,663	2,478
219406	St. s.	JOHN ADAMS	7,809	4,969	8,973	6,694		
220545	St. s.	JOHN ENGLIS	5,975	3,710	6,527	4,713	6,075	4,457
220211	St. s.	JOHN JAY	8,292	6,014	8,985	6,585		
219397	St. s.	JOHN ROACH	5,980	3,713	6,527	4,657		
220660	St. s.	JOHN STEVENS	5,975	3,710	6,527	4,713	6,075	4,457
217728	St. s.	JOHN TRACY	2,469	1,502	2,723	1,699	2,723	1,978
220940	St. s.	JOHN WORTHINGTON	8,194	5,934	8,491	6,090	8,367	6,310
221608	St. s.	JOHN D. ARCHBOLD	14,054	8,790	14,785	10,313		
216213	St. s.	JOHN M. CONNELLY	4,939	2,969	5,153	3,399		
218239	St. s.	JOHNSON CITY	3,370	2,060	3,958	2,595	3,663	2,478
220185	St. s.	JOLEE	4,094	3,033	6,160	4,426	5,648	3,935
219713	St. s.	JOMAR	5,101	3,107	6,160	4,389	5,648	4,136
213803	St. s.	JONANCY	3,289	1,980	3,649	2,189		
220787	St. s.	JOSEPH SEEP	6,972	4,393	7,825	5,616	7,399	5,584
220956	St. s.	JOSEPH M. CUDALY	7,052	5,072	7,954	5,842	7,065	6,619
214077	St. s.	JULIA LUCKENBACH	7,906	5,080	8,543	6,402		
219951	St. s.	JUVIGNY	2,309	1,440	2,653	1,611		
215800	St. s.	K. I. LUCKENBACH	7,882	5,007	8,552	6,236		
221174	St. s.	K. R. KINGSBURY	7,251	4,425	9,033	5,938		
216438	St. s.	KANSAN	6,339	3,911	6,779	4,921		
210902	St. s.	KATHERINE DONOVAN	993	592	1,131	711		
216090	St. s.	KATRINA LUCKENBACH	7,822	4,951	8,508	6,179		
219319	St. s.	KAYSEKA	5,989	3,709	6,529	4,658		
219275	St. s.	KEARNY	6,096	3,759	6,841	4,686	6,751	4,048
210919	St. s.	KEHUKU	5,107	3,541	5,590	3,622	5,441	4,123
217777	St. s.	KEKETTICUT	6,072	3,740	6,571	4,806		
220086	St. s.	KEKOSKEE	5,124	3,558	5,690	3,622	5,483	4,163
210408	St. s.	KENOWIS	4,963	3,033	6,130	4,380		
207489	St. s.	KENTUCKIAN	6,479	4,039	7,049	4,941		
219724	St. s.	KERRHONKSON	4,768	2,920	5,193	3,663	5,137	3,825
215616	St. s.	KERMIT	6,646	4,110	9,032	6,655		
136740	St. s.	KETCHIKAN	2,373	1,679	2,420	1,681		
218740	St. s.	KEWANEE	3,550	2,125	3,660	2,268	3,618	2,441
220780	St. s.	KIOWA	2,309	1,440	2,646	1,618	2,430	1,493
218039	St. s.	KISHACOQUILLAS	5,039	3,046	6,105	4,355		
218185	St. s.	KISNOP	5,874	4,536			6,235	4,838
218698	St. s.	KITTEGAUN	5,989	3,707	6,529	4,658		
218207	St. s.	KNOXVILLE	3,283	2,001	3,958	2,595	3,663	2,478
221587	St. s.	KNOXVILLE CITY	5,686	3,450	7,611	5,450		
219050	St. s.	KOOTENAI	3,545	2,174	3,958	2,581	3,663	2,478
216667	St. s.	KOSCIUSZKO	4,986	3,085	5,140	3,520	5,059	3,740
161208	St. s.	KROONLAND	11,932	7,055	13,514	9,127		
216986	St. s.	L. J. DRAKE	6,693	4,786	7,406	4,916		
218865	St. s.	LABETTE	4,989	3,051	6,105	4,355	5,605	3,895
140930	St. s.	LACKAWANNA	1,972	1,179	2,245	1,420		
219048	St. s.	LACKAWANNA BRIDGE	3,545	2,174	3,958	2,581	3,663	2,478
218789	St. s.	LACKAWANNA VALLEY	3,290	2,007	3,958	2,581	3,663	2,478
213909	St. s.	LA BREA	6,065	4,157	7,150	4,705		
218790	St. s.	LAFCOMO	5,562	3,434	6,105	4,355		
216814	St. s.	LAKE BERDAN	2,342	1,413	2,510	1,570		
216657	St. s.	LAKE BLANCHETER	2,346	1,436	2,485	1,609		
216915	St. s.	LAKE BUCKEYE	2,338	1,431	2,605	1,611		
216295	St. s.	LAKE CAFENS	2,026	1,200	2,208	1,403		
217309	St. s.	LAKE CATHCOON	2,319	1,418	2,510	1,583		
217603	St. s.	LAKE CHARLOTTEVILLE	2,361	1,437	2,510	1,575		
218295	St. s.	LAKE ELKWATER	2,730	1,693	2,969	1,976	2,780	2,780
218100	St. s.	LAKE ELKWOOD	2,730	1,693	2,829	1,880	2,780	1,926
218713	St. s.	LAKE ELLENDALE	2,674	1,658	2,820	1,888	2,760	1,926
218448	St. s.	LAKE ELLENORAH	2,681	1,662	2,820	1,888	2,780	1,920
218897	St. s.	LAKE ELLERSLIE	2,674	1,658			2,793	1,861
218895	St. s.	LAKE ELLIJAY	2,674	1,658	2,920	1,973	2,774	1,920
219019	St. s.	LAKE ELLITHORPE	2,674	1,658	2,822	1,882	2,774	1,920
218959	St. s.	LAKE ELLSWORTH	2,674	1,658	2,822	1,882	2,774	1,920
219291	St. s.	LAKE ELMONT	2,674	1,658	2,932	1,892	2,774	1,843
219461	St. s.	LAKE ELMSPOND	2,674	1,658	2,932	1,892	2,774	1,843
219542	St. s.	LAKE ELMWOOD	2,674	1,658	2,932	1,892	2,774	1,843
219631	St. s.	LAKE ELWIN	2,674	1,658	2,932	1,892	2,774	1,843
216366	St. s.	LAKE ENNIS	2,371	1,447	2,497	1,644		
218478	St. s.	LAKE FAHLUS	2,606	1,612	2,763	1,739	2,713	1,778
218679	St. s.	LAKE FAGUNDUS	2,606	1,612	2,763	1,739		
218040	St. s.	LAKE FAIRFAX	2,606	1,612	2,866	1,832	2,713	1,778
219067	St. s.	LAKE FAIRPORT	2,606	1,612	2,865	1,854	2,713	1,622
218694	St. s.	LAKE FALAMA	2,606	1,609	2,696	1,707		
218708	St. s.	LAKE FANBUSH	2,598	1,610	2,681	1,816		

Official No.	Rig	Name of vessel	United States certificate tonnage		Panama Canal certificate tonnage		Suez Canal certificate tonnage	
			Gross	Net	Gross	Net	Gross	Net
<b>STEAM AND MOTOR VESSELS—Continued</b>								
219471	St. s.	LAKE FANDANGO	2,606	1,612	2,805	1,654	2,713	1,622
219480	St. s.	LAKE FANDON	2,606	1,612	2,865		2,713	1,622
218881	St. s.	LAKE FANSDALE	2,598	1,609	2,856	2,806		
218900	St. s.	LAKE FARBER	2,638	1,634	2,862	1,813		
217822	St. s.	LAKE FARESMAN	2,592	1,604	2,731	1,758	2,731	1,851
218852	St. s.	LAKE FARIBAULT	2,603	1,610			2,688	1,592
218116	St. s.	LAKE FARLIN	2,581	1,577			2,700	1,719
218330	St. s.	LAKE FESTINA	2,559	1,536			2,665	1,565
218384	St. s.	LAKE FESTUS	2,571	1,588			2,633	1,650
218509	St. s.	LAKE FIBRE	2,571	1,588	2,823	1,740	2,638	1,650
219101	St. s.	LAKE FIGART	2,559	1,586	2,799	1,725	2,500	1,542
219115	St. s.	LAKE FIGHTING	2,559	1,586			2,500	1,542
218900	St. s.	LAKE FISCUS	2,713	1,679			2,771	1,864
219112	St. s.	LAKE FITCH	2,713	1,679	2,930	2,017	2,771	1,864
219177	St. s.	LAKE FITHIAN	2,686	1,665	2,915	1,907	2,771	1,864
219847	St. s.	LAKE FLAG	2,686	1,665			2,771	1,864
218805	St. s.	LAKE FLAGON	2,609	1,610			2,701	1,711
219068	St. s.	LAKE FLATONIA	2,609	1,610			2,701	1,711
219556	St. s.	LAKE FLORIS	2,606	1,612	2,857	1,783	2,606	1,612
217680	St. s.	LAKE FLUME	2,592	1,604	2,731	1,758	2,731	1,851
217600	St. s.	LAKE FLUSHING	2,592	1,604	2,731	1,758	2,731	1,851
217613	St. s.	LAKE FLYNUS	2,592	1,604	2,807	1,806	2,731	1,851
217658	St. s.	LAKE FOLCROFT	2,592	1,604	2,731	1,758	2,731	1,851
217719	St. s.	LAKE FONDA	2,592	1,604	2,731	1,758	2,731	1,851
217785	St. s.	LAKE FONTANA	2,592	1,604	2,731	1,758	2,731	1,851
217754	St. s.	LAKE FONTANET	2,592	1,604	2,731	1,758	2,731	1,851
217644	St. s.	LAKE FOREVILLE	2,624	1,623	2,768	1,746		
217813	St. s.	LAKE FORSBY	2,624	1,622	2,768	1,745		
217304	St. s.	LAKE FOUCHE	2,615	1,601			2,743	1,806
217437	St. s.	LAKE FOXBORO	2,593	1,580	2,754	1,722	2,713	1,814
217669	St. s.	LAKE FOXCRAFT	2,593	1,580			2,713	1,814
217820	St. s.	LAKE FRAICHUR	2,593	1,580			2,713	1,814
217821	St. s.	LAKE FRALEY	2,593	1,580			2,713	1,814
216571	St. s.	LAKE FRANCES	2,016	1,021	2,146	1,363		
217308	St. s.	LAKE FRANCONIA	2,621	1,621	2,766	1,745		
217409	St. s.	LAKE FRAY	2,622	1,621	2,766	1,746		
217675	St. s.	LAKE FRAZEE	2,622	1,617	2,766	1,742		
217670	St. s.	LAKE FREEBORN	2,622	1,621	2,766	1,746		
217765	St. s.	LAKE FREED	2,622	1,617	2,766	1,741		
217764	St. s.	LAKE FREELAND	2,622	1,617	2,766	1,741		
217867	St. s.	LAKE FUGARD	2,607	1,603			2,753	1,872
217856	St. s.	LAKE FURLEY	2,607	1,603			2,753	1,872
218472	St. s.	LAKE FURLOUGH	2,607	1,604			2,753	1,872
220129	St. s.	LAKE FURNAS	2,677	1,660	2,926	1,993	2,781	1,871
219121	St. s.	LAKE GAITHER	2,689	1,667	2,968	2,019	2,680	2,014
219120	St. s.	LAKE GALEWOOD	2,689	1,667	2,968	2,019	2,680	2,014
219816	St. s.	LAKE GANADO	2,677	1,660			2,781	1,871
216870	St. s.	LAKE GARZA	2,331	1,433	2,482	1,588		
218476	St. s.	LAKE GAZETTE	2,664	1,630	2,745	1,680	2,717	1,623
215765	St. s.	LAKE GEORGE	2,486	1,782	2,707	1,763		
219205	St. s.	LAKE GERT	2,637	1,619	2,871	1,771		
219894	St. s.	LAKE GEYSER	2,592	1,613	2,855	1,768		
219601	St. s.	LAKE GIDDINGS	2,592	1,613	2,855	1,768		
217989	St. s.	LAKE GILPEN	2,664	1,654	2,762	1,742	2,712	1,779
218115	St. s.	LAKE GILTA	2,664	1,654	2,762	1,742	2,712	1,779
218056	St. s.	LAKE GILTEDGE	2,664	1,654	2,762	1,742	2,712	1,779
218169	St. s.	LAKE GITANO	2,606	1,612	2,866	1,832	2,713	1,778
218438	St. s.	LAKE GLASCO	2,606	1,612	2,520	1,662	2,866	1,832
217029	St. s.	LAKE GORMANIA	2,397	1,470	2,539	1,657		
217789	St. s.	LAKE GRAINGER	2,615	1,602	2,722	1,749	2,722	1,838
217912	St. s.	LAKE GRAMA	2,615	1,602	2,722	1,749	2,722	1,838
217884	St. s.	LAKE GRAMPAN	2,615	1,602	2,722	1,749	2,722	1,838
217855	St. s.	LAKE GRAMPUS	2,615	1,602	2,722	1,749	2,722	1,838
218117	St. s.	LAKE GRANBY	2,615	1,605	2,773	1,767	2,728	1,844
217307	St. s.	LAKE GRATTAN	2,611	1,617	2,751	1,778	2,751	1,870
217367	St. s.	LAKE GRAVELLA	2,611	1,617	2,751	1,778	2,751	1,870
217473	St. s.	LAKE GRAVITY	2,592	1,604	2,731	1,758	2,731	1,851
217472	St. s.	LAKE GREENBRIER	2,592	1,604	2,773	1,770	2,731	1,851
217528	St. s.	LAKE GREтна	2,592	1,604	2,731	1,758	2,731	1,851
217529	St. s.	LAKE GROGAN	2,592	1,604	2,731	1,758	2,731	1,851
219593	St. s.	LAKE IRATAN	2,680	1,667	2,968	2,019	2,801	1,880
218914	St. s.	LAKE INGLENOOK	2,606	1,612	2,865	1,654	2,713	1,622
216389	St. s.	LAKE LARGA	2,371	1,447	2,505	1,422		
216678	St. s.	LAKE LESA	2,352	1,428	2,505	1,622		
217474	St. s.	LAKE LICOCO	2,350	1,428	2,486	1,687		
216184	St. s.	LAKE MAUREPAS	2,242	1,362	2,383	1,517		
215816	St. s.	LAKE ONTARIO	2,003	1,211	2,246	1,404	1,992	1,426
216609	St. s.	LAKE PEARL	2,292	1,367	2,385	1,516		

Vessels Measured Under Canal Rules

887

Official No.	Rig	Name of vessel	United States certificate tonnage		Panama Canal certificate tonnage		Suez Canal certificate tonnage	
			Gross	Net	Gross	Net	Gross	Net
<b>STEAM AND MOTOR VESSELS—Continued</b>								
216226	St. s.	LAKE PEWAUKEE	2,167	1,284			2,137	1,506
217086	St. s.	LAKE SANFORD	2,232	1,357	2,362	1,546		
217657	St. s.	LAKE SAPOR	2,592	1,604	2,752	1,751	2,731	1,851
218922	St. s.	LAKE SAVUS	2,689	1,667	2,968	2,010	2,801	1,880
216278	St. s.	LAKE SHAWANO	2,177	1,287			2,146	1,516
215773	St. s.	LAKEVIEW	2,003	1,211			1,992	1,426
216698	St. s.	LAKE YAHARA	2,338	1,431	2,500	1,582		
216540	St. s.	LAKE YEMASSE	2,319	1,431			2,446	1,674
210869	St. s.	LAKINA	2,059	1,233	2,350	1,488	2,142	1,421
216451	St. s.	LANCASTER	5,871	3,530	7,935	5,841		
219250	St. s.	LANDSDOWNE	5,479	3,378	6,527	4,657		
217837	St. s.	LARA	2,967	1,760	3,146	1,801		
217047	St. s.	LAUREL	4,290	2,639	6,756	4,871	4,353	3,179
219510	St. s.	LAUREL	5,867	3,635	6,750	4,874	6,375	4,637
220649	St. s.	LAVADA	6,052	3,762	6,566	4,778	6,103	4,533
221358	St. s.	LEBEC	6,900	4,250			7,302	5,319
223475	St. s.	LEBORE	8,289	4,546	14,325	4,635		
218450	St. s.	LEHIGH	4,983	3,040	6,142	4,276		
215535	St. s.	LEMUEL BURROWS	7,010	4,787	9,116	5,685		
220589	St. s.	LENA LUCKENBACH	6,749	4,211	7,217	5,275	6,801	4,972
221659	St. s.	LEVANT ARROW	8,046	4,960	9,744	7,030		
217883	St. s.	LEWIS LUCKENBACH	10,662	6,784	11,487	8,762	10,832	9,117
211738	St. s.	LEWIS K. THURLOW	3,306	2,097	3,441	2,044		
216541	St. s.	LIBERATOR	7,707	5,892	8,199	6,216		
217061	St. s.	LIBERTY	6,211	3,835	7,280	5,170	6,753	4,902
219752	St. s.	LIBERTY BELL	5,107	3,129	6,130	4,380	5,652	4,139
218597	St. s.	LIBERTY GLO	4,079	3,060	6,105	4,355		
218683	St. s.	LIBERTY LAND	5,052	3,093	6,155	4,411		
221073	St. s.	LIBRE	7,057	4,327	7,567	5,089	7,743	5,667
219716	St. s.	LILLIAN	3,482	2,112	3,795	2,684	3,553	2,604
217859	St. s.	LILLIAN LUCKENBACH	8,536	5,369	9,294	6,865		
221413	Ga. s.	LIO	7,120	4,351	7,862	5,177	7,713	5,487
221031	St. s.	LIVINGSTON ROE	8,104	5,934	8,491	6,065		
218792	St. s.	LOCKPORT	6,214	3,751	6,616	4,569		
218077	St. s.	LORAIN	6,213	3,836	7,287	5,226	6,754	4,902
220203	St. s.	LORETTA	5,493	3,382	6,528	4,706	5,002	4,457
220519	St. s.	LORBAINE CROSS	5,127	3,124	6,160	4,433	5,682	4,068
214444	Ol. s.	LOS ALAMOS	3,262	2,002	3,424	2,100		
213962	St. s.	LOS ANGELES	6,752	4,205	7,193	4,903		
218896	St. s.	LOUISIANA	2,674	1,658	2,921	1,973	2,774	1,920
217997	St. s.	LOUISVILLE BRIDGE	3,283	2,000	3,958	2,595	3,663	2,478
221590	St. s.	LUBRICO	6,956	4,290	7,227	4,827		
216147	St. s.	LUELLA	4,152	2,540	4,344	2,967	4,300	3,134
218486	St. s.	LUXPALLE	4,990	3,051	6,105	4,355		
219216	St. s.	LYCOMING	5,989	3,709	6,529	4,658		
220999	St. s.	M. F. ELLIOT	7,053	4,353	7,481	4,946	7,639	5,515
219301	St. s.	MCCREARY COUNTY	2,606	1,612	2,865	1,654	2,713	1,622
219117	St. s.	MAGMERIC	5,172	3,169	6,130	4,380		
217770	St. s.	MACKESPORT	6,198	3,828	7,284	5,207	6,751	4,809
217046	St. s.	MAJOR WHEELER	3,431	2,038	3,641	2,214		
218485	St. s.	MAIDEN CREEK	5,753	3,562	6,105	4,355		
215581	St. s.	MAINE	5,988	3,737	6,936	4,908		
217844	St. s.	MAKAWELI	2,552	1,534	2,940	1,959		
217748	St. s.	MAKENA	2,729	1,653	2,765	1,799		
218005	St. s.	MAHUKONA	2,512	1,531	2,751	1,699	2,723	1,978
215832	St. s.	MAHUKI	6,096	3,813	6,926	5,023		
212517	St. s.	MALABAR	8,374	6,364	8,633	6,314		
219395	St. s.	MALACCA	7,051	4,261	7,819	5,076	7,643	5,340
217115	St. s.	MALIRO	6,847	4,280	7,072	4,944	6,923	5,036
219702	St. s.	MALSAH	2,689	1,667	2,908	2,010	2,801	1,880
216413	St. s.	MANGORE	4,066	2,416	4,504	2,812		
219354	St. s.	MANHAM	6,030	4,456	6,575	4,898	6,097	4,562
218313	St. s.	MANNAHOCKING	2,944	1,737	3,071	1,860		
219519	St. s.	MANA	3,283	1,996	3,959	2,581	3,663	2,478
220639	St. s.	MANATAWNY	5,030	3,105	6,160	4,433	5,082	4,068
200690	St. s.	MANCHURIA	15,544	9,324	17,044	11,488		
217791	St. s.	MANHATTAN ISLAND	4,834	3,045	5,696	4,125	5,279	3,885
221215	St. s.	MANULANI	9,558	6,903	10,317	7,557		
219459	St. s.	MAQUAN	6,031	4,453	6,576	4,894	6,009	4,562
213988	St. s.	MARGARET	3,352	2,125	3,718	2,680		
221479	St. s.	MARGARET DOLLAR	7,030	4,351	7,579	5,627	7,064	5,217
219244	St. s.	MARGUS	3,545	2,174	3,958	2,581	3,663	2,478
213385	St. s.	MARIANA	3,109	1,920	3,220	2,222		
217490	St. s.	MARNE	6,191	3,821	7,275	5,220		
222197	St. s.	MARORE	8,216	4,172	15,551	4,186	15,363	11,661
218943	St. s.	MARSDAK	3,545	2,174	3,958	2,681	3,663	2,478
161227	Ol. s.	MARYLAND	2,498	2,068	2,535	2,118		

## Vessels Measured Under Canal Rules

Official No.	Rig	Name of vessel	United States certificate tonnage		Panama Canal certificate tonnage		Suez Canal certificate tonnage	
			Gross	Net	Gross	Net	Gross	Net
<b>STEAM AND MOTOR VESSELS—Continued</b>								
220900	St. s.	MARY LUCKENBACH	5,607	3,382	6,500	4,511		
216822	St. s.	MARY WEEMS	3,133	1,903	3,089	1,807		
216884	St. s.	MAUNA ALA	6,805	4,312	7,308	5,388		
221226	St. s.	MAUNALEI	7,159	4,381	8,141	5,398	7,026	5,534
221132	St. s.	MAUNAWILI	7,409	4,580	8,095	5,655	7,666	5,551
217924	St. s.	MASCA	3,286	2,002	3,958	2,695	3,663	2,478
219263	St. s.	MASSICK	3,545	2,174	3,958	2,681	3,663	2,478
219245	St. s.	MASSILLON BRIDGE	3,545	2,174	3,958	2,581	3,663	2,478
216709	St. s.	MASUDA	4,844	3,605	5,373	3,862		
213157	St. s.	MATINICOCK	6,769	4,159	8,181	5,897	8,070	6,529
211715	St. s.	MATSONIA	9,402	5,901	10,243	6,873		
214861	St. s.	MAUI	9,801	6,004	11,076	8,012		
220183	St. s.	MAUNA LOA	1,050	577	1,170	702		
210948	St. s.	MARY E. MOORE	1,783	1,256	1,855	1,262		
204848	St. s.	MELROSE	5,057	3,096	5,704	3,166		
221728	St. s.	MELVILLE DOLLAR	7,032	4,319	7,581	5,519	7,065	5,199
221043	St. s.	MEMNON	3,415	1,983			3,575	2,333
221511	St. s.	MEMPHIS CITY	5,636	3,450	7,611	5,450		
218754	St. s.	MERCER VICTORY	5,500	3,381	6,529	4,658		
218981	St. s.	MERICOS H. WHITTIER	6,072	4,293	7,426	5,128	7,205	5,316
93118	St. s.	METEOR	2,324	1,436	2,409	1,640		
220386	St. s.	METON	7,311	4,526			7,401	5,364
220524	St. s.	MEVANIA	6,947	4,282	7,485	5,216	7,401	5,416
203971	St. s.	MEXICAN	8,512	5,404	9,258	6,874		
92830	St. s.	MIAMI	1,741	1,311	970	824		
217269	St. s.	MICHAEL TRACY	4,727	2,780	4,876	3,250		
210644	St. s.	MIDDLESEX	4,727	2,780	4,876	3,250		
219954	St. s.	MILLER COUNTY	7,050	4,339	7,825	4,870	7,634	5,430
207579	St. s.	MILLINOCKET	3,274	2,078	3,378	2,394		
217928	St. s.	MILWAUKEE BRIDGE	3,275	1,996	3,958	2,595	3,663	2,478
216514	St. s.	MINEOLA	2,488	1,456	2,835	1,805		
218741	St. s.	MINNEQUA	5,165	3,168	6,100	4,355		
210534	St. s.	MINNESOTAN	6,506	4,007	7,160	4,899		
219264	St. s.	MINNEWAWA	3,283	2,000	3,958	2,581	3,663	2,478
216821	St. s.	MISSOULA	4,553	2,721	4,889	4,290		
222236	Ol. s.	MISSOURIAN	7,899	4,927	8,567	6,020		
219420	St. s.	MITCHELL	5,510	3,387	6,529	4,658		
220436	St. s.	MOBILE CITY	6,167	3,801	7,330	5,241		
219770	St. s.	MOHINKIS	6,049	3,758			6,060	4,525
221302	St. s.	MOJAVE	6,900	4,255	7,434	5,066		
217621	St. s.	MONANA	3,545	2,179	3,958	2,595	3,663	2,478
218508	St. s.	MONASSES	5,983	3,695			6,002	4,524
200493	St. s.	MONGOLIA	15,442	9,308	17,041	11,426		
217318	St. s.	MONMOUTH	4,756	2,963	5,220	3,738	5,153	3,841
219336	St. s.	MONOMAC	3,283	1,996	3,958	2,581	3,663	2,478
219338	St. s.	MONROE	5,628	3,477	6,505	4,765	6,109	4,500
219080	St. s.	MONTANA	7,771	4,829	8,696	6,315		
214901	St. s.	MONTANAN	6,275	3,833	6,756	4,775		
218808	St. s.	MONTAUK	7,771	4,829	8,696	6,316		
219652	St. s.	MONTAUCON	2,309	1,440	2,640	1,618	2,430	1,493
215544	St. s.	MONTICELLO	6,872	4,321	8,460	6,084	7,811	5,643
218208	St. s.	MONTGOMERY	3,283	2,001	3,958	2,595	3,663	2,478
220795	St. s.	MONTGOMERY CITY	5,686	3,450	7,611	5,450	7,124	5,220
209367	St. s.	MONTOSO	3,109	1,920	3,223	2,205	7,124	5,220
215545	St. s.	MONTPELIER	4,711	2,813	6,368	4,161		
216777	St. s.	MORRISTOWN	4,746	2,983	5,206	3,743		
220594	St. s.	MOSELLA	6,034	4,425	6,580	4,894	6,103	4,582
218916	St. s.	MOSHICO	3,658	2,256	3,958	2,695	3,663	2,478
220422	St. s.	MOUNT CLAY	8,170	4,706	9,293	5,745	9,152	6,153
218391	St. s.	MOUNT EVANS	6,267	3,903	6,582	4,776		
217591	St. s.	Mt. VERNON BRIDGE	3,545	2,179	3,958	2,595	3,663	2,478
213571	St. s.	Mukilteo	1,230	990	1,211	755		
218260	St. s.	MULPUA	0,139	4,604	0,542	4,859		
215853	St. s.	MUNAIRES	4,620	2,866	5,577	4,225		
218954	St. s.	MUNAMI	2,594	1,610			2,698	1,583
221839	St. s.	MUNARGO	0,484	3,970	7,841	5,567		
218006	Ol. s.	MUNCOVE	2,437	1,480	2,725	1,699	2,723	1,978
214916	St. s.	MUNDELTA	4,746	2,955	5,668	4,297		
215748	St. s.	MUNINDIES	4,576	2,845	5,525	4,097		
218439	St. s.	MUNLEON	2,066	1,612	2,764	1,740	2,713	1,778
219355	St. s.	MUNLISTO	2,066	1,612	2,865	1,832	2,713	1,622
219031	St. s.	MUNLOYAL	2,674	1,658	2,932	1,892	2,774	1,843
217604	Ol. s.	MUNMOTOR	2,450	1,485	2,723	1,699	2,723	1,978
214042	St. s.	MUNPLACE	2,940	1,856	3,761	2,734		
214467	St. s.	MUNRIO	3,378	2,106	4,165	3,066		
214087	St. s.	MUNBOMO	2,048	1,855	3,750	2,728		
212924	St. s.	MUNWOOD	3,382	2,121	3,794	2,486		
220740	St. s.	MURSA	6,085	4,386			6,103	4,581

Vessels Measured Under Canal Rules

Official No.	Rig	Name of vessel	United States certificate tonnage		Panama Canal certificate tonnage		Suez Canal certificate tonnage	
			Gross	Net	Gross	Net	Gross	Net
<b>STEAM AND MOTOR VESSELS—Continued</b>								
212984	St. s.	MUSKOGEE	7,034	4,435	7,574	5,193	7,473	5,501
219423	St. s.	MYRTLE	5,866	3,633	5,755	4,895	6,374	4,635
217725	St. s.	MYSTIC	5,695	3,414	6,623	4,625		
220989	St. s.	NAAMHOK	5,976	3,700	6,529	4,712		
219257	St. s.	NABESNA	2,451	1,513	2,823	1,740	2,635	1,546
220945	St. s.	NACATA	5,976	3,700	6,529	4,712	5,771	4,444
217066	St. s.	NAIWA	6,240	4,704	2,627	4,843	6,307	4,737
220992	St. s.	NAMBAKET	6,062	3,772	6,576	4,803	6,108	4,544
216977	St. s.	NANTASKET	5,268	3,268	6,203	4,440		
220890	St. s.	NARBO	6,085	4,390	6,579	4,847	6,103	4,587
220954	St. s.	NARCISSUS	6,085	4,390	6,576	4,846	6,103	4,587
217927	St. s.	NATIONAL BRIDGE	3,545	2,179	3,959	2,649	3,663	2,478
220819	St. s.	NATIRAR	4,659	2,871	5,426	3,892		
219317	St. s.	NAUGUS	6,037	4,446	6,583	4,873	6,107	4,575
215957	St. s.	NEBRASKAN	5,332	3,349	5,707	3,644		
219069	St. s.	NECHES	2,609	1,610			2,701	1,711
217019	St. s.	NEPONSET	7,435	4,565	7,893	5,621		
217601	St. s.	NESCO	3,283	2,000	3,958	2,595	3,663	2,478
218281	St. s.	NESHAMINY	6,126	3,800	6,529	4,658		
219859	St. s.	NESHOBEE	3,283	1,996	3,958	2,601	3,663	2,478
213624	St. s.	NEVADAN	5,284	3,325	5,671	3,627		
218616	St. s.	NEW BRITAIN	4,826	3,047	5,684	4,082	5,280	3,868
217324	St. s.	NEWBURGH	5,501	3,390	6,565	4,684	6,109	4,500
219583	St. s.	NEW ENGLAND	3,545	2,174	3,958	2,581	3,663	4,478
130179	St. s.	NEWPORT	2,643	1,653	3,173	2,163		
209388	St. s.	NEWTON	5,001	3,093	5,623	3,578		
217618	St. s.	NEW WINDSOR	5,590	3,461	6,565	4,761	6,109	4,500
213937	St. s.	NEW YORK	6,678	5,045	6,807	5,063		
219387	St. s.	NILE	6,868	5,260	7,495	5,635	7,024	5,531
219321	St. s.	NIPMUC	5,969	4,477			6,132	4,741
218836	St. s.	NISHMAHA	6,076	3,729	6,611	4,794	6,194	4,547
218960	St. s.	NOBLES	4,999	3,057	6,105	4,355		
219053	St. s.	NOCKUM	6,024	4,291	6,512	4,845	6,035	4,474
219765	St. s.	NODDLE ISLAND	3,257	1,978	3,958	2,581	3,663	2,478
218925	St. s.	NOKATAY	6,036	4,515	6,580	4,927	6,103	4,644
218704	St. s.	NONANTUM	3,545	2,174	3,958	2,581	3,663	2,478
220687	St. s.	NORA	9,620	7,170	9,918	7,363	9,913	7,698
210861	St. s.	NORFOLK	3,521	1,986	3,718	2,247		
212840	St. s.	NORLINA	4,523	2,834	5,466	4,181		
211076	St. s.	NORTH AMERICAN	2,317	1,262	2,444	1,571		
217401	St. s.	NORTH POLE	4,130	2,501	4,343	2,973	4,299	3,134
219246	St. s.	NORTHWESTERN BRIDGE	3,283	2,000	3,958	2,581	3,663	2,478
219544	St. s.	NORUMBEGA	5,582	4,001			6,132	4,739
219842	St. s.	OAKPARK	6,060	3,758	6,570	4,798	6,115	4,503
220105	St. s.	OAKRIDGE	6,057	3,785			6,115	4,503
219163	St. s.	OAKSPRING	6,059	3,743	6,570	4,796	6,111	4,499
220758	St. s.	OAKWOOD	6,071	3,781	6,586	4,855		
220025	St. s.	OCCIDENTAL	6,533	4,053	6,979	4,948		
220380	St. s.	ODUNA	3,474	2,071			3,575	2,333
218408	St. s.	OGONTZ	5,562	3,434	6,105	4,355		
212314	St. s.	OHOAN	6,488	4,005	7,112	4,896		
218904	St. s.	OLEAN	7,118	5,317	7,425	5,097		
218668	St. s.	OLEN	4,972	3,087	5,692	4,241	5,294	4,038
213095	St. s.	OLYMPIC	5,335	3,352	5,428	3,939		
217988	St. s.	ONEIDA	2,661	1,654	2,656	1,632	2,712	1,770
217493	St. s.	ONEKAMA	3,545	2,170	3,958	2,595	3,663	2,478
220782	St. s.	ONONDAGA	2,309	1,410	2,656	1,632		
217483	St. s.	OPELIKA	3,283	2,000	3,958	2,595	3,663	2,478
219009	St. s.	OPHIS	4,753	3,533	5,665	4,081	5,123	3,967
219024	St. s.	ORAN	5,896	3,631	6,755	4,887	6,375	4,636
218874	St. s.	ORANI	6,040	4,606	6,577	4,948	6,099	4,602
218873	St. s.	ORCUS	4,954	3,074	5,667	4,227	5,270	4,013
215742	Ol. s.	OREGON	1,849	1,357	1,888	1,392		
214725	St. s.	OREGONIAN	6,252	3,818	6,764	4,780		
219167	St. s.	ORIENT	4,994	3,058	5,455	3,879		
218388	St. s.	ORINOCO	4,994	3,059	5,455	3,902		
219422	St. s.	ORIOLE	5,866	3,634	6,755	4,873	6,755	4,873
216294	St. s.	ORIZABA	7,581	4,248	9,167	6,009		
217931	St. s.	ORLEANS	6,216	3,841	7,330	5,233	6,761	4,899
215702	Ol. s.	ORMDALE	2,063	1,434	2,373	1,612	2,135	1,862
219860	St. s.	ORONOKE	3,545	2,174	3,958	2,601	3,663	2,478
219700	St. s.	ORTEGA	2,689	1,667	2,968	2,019	2,801	1,880
218085	St. s.	OSAUIMSICK	6,034	4,483	6,572	4,949	6,558	5,093
217515	St. s.	OSAWATOMIE	5,720	3,659	6,730	4,895	6,315	4,736
219703	St. s.	OSCEOLA	2,689	1,667	2,968	2,019	2,801	1,880
217626	St. s.	OSCODA	5,780	3,640	6,727	4,877	6,311	4,726

Official No.	Rig	Name of vessel	United States certificate tonnage		Panama Canal certificate tonnage		Suez Canal certificate tonnage	
			Gross	Net	Gross	Net	Gross	Net
<b>STEAM AND MOTOR VESSELS—Continued</b>								
219683	St. s.	OSSA.....	4,846	3,003	5,659	4,056	5,262	3,980
216155	St. s.	OSSINEKE.....	5,577	4,149	6,259	4,468		
218360	St. s.	OSSINING.....	4,801	2,968	5,685	4,122	5,284	4,030
219814	St. s.	OTHO.....	4,830	2,978	5,659	4,034	5,262	3,986
215813	St. s.	OTSEGO.....	4,638	2,595	4,873	2,951	4,921	3,277
215157	St. s.	OVERBROOK.....	5,724	3,507	6,243	4,054		
155153	St. s.	OWEGO.....	3,060	1,877	3,215	2,033		
217839	St. s.	OZETTE.....	6,078	4,490	6,586	4,992		
220448	St. s.	PACHET.....	5,527	3,965	6,575	4,851	6,120	4,653
213769	St. s.	PACIFIC.....	6,034	4,380	6,517	4,723		
219898	St. s.	PACIFIC FIR.....	5,645	3,500	6,622	4,882	5,978	4,555
220199	St. s.	PACIFIC PINE.....	5,652	3,522	6,583	4,929		
219936	St. s.	PADNSAY.....	4,838	2,977	5,059	4,033	5,261	3,985
220710	St. s.	PAGASSET.....	5,527	3,965	6,575	4,851	6,120	4,653
219202	St. s.	PALISADES.....	4,844	2,987	5,191	3,454	5,135	3,823
96435	St. s.	PANAMA.....	5,638	3,476	5,865	4,231		
211629	St. s.	PANAMAN.....	6,499	4,032	7,098	5,029		
221930	St. s.	PAN AMERICA.....	13,712	8,054	15,557	8,054	14,929	10,489
217251	St. s.	PANOLA.....	3,545	2,179	3,958	2,595	3,663	2,478
220254	St. s.	PANSA.....	4,839	2,977	5,659	4,034	5,262	3,987
214668	St. s.	PANUCCO.....	3,570	2,151	4,226	2,848		
218822	St. s.	PARKSVILLE.....	3,545	2,174	3,958	2,581	3,663	2,478
216303	St. s.	PASADENA.....	6,002	4,494	6,329	4,519		
217926	St. s.	PASSAIC BRIDGE.....	3,283	2,000	3,958	2,595	3,663	2,478
219903	St. s.	PATRICK HENRY.....	7,586	4,808	8,987	6,612	8,499	6,301
215528	St. s.	PAUL LUCKENBACH.....	6,606	4,125	9,027	6,539		
221455	St. s.	PAUL SHOUP.....	6,816	4,245	7,333	5,119		
214449	St. s.	PAULSBORO.....	6,698	4,171	7,041	4,838		
219551	St. s.	PAWLET.....	6,067	3,729			6,194	4,527
203925	St. s.	PAWNEE.....	1,907	1,382	466	178		
218457	St. s.	PAWUCKET.....	3,283	1,990	3,959	2,592	3,663	2,478
214490	St. s.	PEARL SHELL.....	5,614	3,420	6,177	4,403		
219237	St. s.	PEEKSKILL.....	5,590	3,450	6,565	4,765	6,109	4,500
215286	St. s.	PENNSYLVANIA.....	6,096	5,048	6,808	5,066		
222747	St. s.	PENNSYLVANIA SUN.....	8,862	5,535	9,325	6,383		
211297	St. s.	PENNSYLVANIAN.....	6,409	4,032	7,107	4,980		
219647	St. s.	PERRY L. SMITHERS.....	4,680	2,932	4,960	3,578	4,732	3,492
220276	St. s.	PETER KERR.....	6,000	4,157	7,704	5,707		
210818	St. s.	PETER H. CROWELL.....	3,101	2,423	3,351	2,318		
220607	St. s.	PHILIP PUBLICKER.....	2,397	1,439			2,509	1,540
216824	St. s.	PHOENIX.....	5,731	3,511	6,248	4,041		
217241	St. s.	PHOENIX BRIDGE.....	3,283	2,000	3,958	2,595	3,663	2,478
212913	St. s.	PIONEER.....	5,075	3,026	5,316	3,679		
218409	St. s.	PIPESTONE COUNTY.....	5,102	3,126	6,105	4,355		
219766	St. s.	PITTSBURGH BRIDGE.....	3,545	2,174	3,958	2,581	3,663	2,478
219584	St. s.	PLOW CITY.....	3,283	1,990	3,958	2,581	3,663	2,478
213670	St. s.	PLYMOUTH.....	5,266	3,354	5,629	3,605		
216119	St. s.	POINT ARENA.....	2,117	1,285	2,373	1,405		
218059	St. s.	POINT BONITA.....	3,283	3,000	3,981	2,618	3,663	2,478
218045	St. s.	POINT FERMIN.....	3,283	2,000	3,958	2,581	3,663	2,478
216656	St. s.	POINT JUDITH.....	2,670	1,664	2,902	1,962		
216535	St. s.	POINT LOBOS.....	2,899	1,946	2,180	1,334		
216021	St. s.	POINT LOMA.....	2,119	1,289	2,230	1,435		
219588	St. s.	POINT REYES.....	3,286	2,030	3,984	2,617	3,663	2,478
212910	St. s.	POLARINE.....	4,046	2,389	4,246	3,041		
217303	St. s.	POLAR BEAR.....	4,207	2,623	4,398	2,993	4,354	3,170
216530	St. s.	POLAR SEA.....	4,111	2,500	4,336	2,961	4,292	3,127
217407	St. s.	POLAR STAR.....	4,207	2,623	4,398	3,013	4,354	3,179
218068	St. s.	POLYBIUS.....	7,041	5,359	7,486	5,720	7,485	6,112
220334	St. s.	PONOMA.....	7,583	4,819	8,324	6,036	7,656	5,572
218459	St. s.	PONTIA.....	3,283	1,990	3,958	2,581	3,663	2,478
214716	St. s.	Port Angeles.....	1,358	760	1,303	771		
210119	St. s.	PORTSMOUTH.....	5,581	4,544			6,132	4,731
217910	St. s.	POUGHKEEPSIE.....	5,588	3,466	6,665	4,781	6,109	4,500
221203	St. s.	PRESIDENT ADAMS.....	10,558	6,200	12,057	8,467	11,191	8,156
215457	St. s.	PRESIDENT FILLMORE.....	9,699	5,641	11,772	7,678		
221420	St. s.	PRESIDENT GARFIELD.....	10,558	6,200	12,057	8,509		
221633	St. s.	PRESIDENT GRANT.....	14,110	8,405	15,234	10,430		
221844	St. s.	PRESIDENT HARDING.....	13,869	8,171	15,299	10,531		
20952	St. s.	PRESIDENT HARRISON.....	10,533	6,195	12,031	8,495		
220858	St. s.	PRESIDENT HAYES.....	10,533	6,195	12,023	8,443		
221042	St. s.	PRESIDENT JEFFERSON.....	14,174	8,443	15,295	10,522	14,610	10,297
221645	St. s.	PRESIDENT LINCOLN.....	14,187	8,359	15,236	11,187		
221727	St. s.	PRESIDENT MADISON.....	14,187	8,341	15,209	10,532		
220325	St. s.	PRESIDENT MONROE.....	10,533	6,195	12,023	8,495		
220987	St. s.	PRESIDENT PIERCE.....	14,123	8,393	15,233	10,471	14,605	10,067
221054	St. s.	PRESIDENT POLK.....	7,273	5,536	12,060	9,254		



Vessels Measured Under Canal Rules

Official No.	Rig	Name of vessel	United States certificate tonnage		Panama Canal certificate tonnage		Suez Canal certificate tonnage	
			Gross	Net	Gross	Net	Gross	Net
<b>STEAM AND MOTOR VESSELS—Continued</b>								
221901	St. s.	PRESIDENT ROOSEVELT	13,869	8,138	13,869	8,138		
220709	St. s.	PRESIDENT VAN BUREN	10,533	6,195	12,023	8,495		
221374	St. s.	PRESIDENT WILSON	14,127	8,319	15,286	10,493		
223041	St. s.	PRISCILLA	6,648	4,160	6,977	4,991		
217591	St. s.	PRUSA	5,113	3,102	6,105	4,355		
217015	St. s.	PUGET SOUND	4,838	3,030	5,361	3,858		
218795	St. s.	PUTNAM	3,545	2,174	3,958	2,581	3,663	2,478
219524	St. s.	QUAKER CITY	5,590	3,453	6,130	4,380		
126076	St. s.	QUANTICO	2,461	1,391	2,604	1,471		
220250	St. s.	QUILLWARK	6,034	4,445	6,582	4,882	6,105	4,573
222706	St. s.	QUINCY	4,236	3,193	4,401	3,239		
217144	St. s.	QUISTCONCK	5,144	3,072	6,129	4,269	5,652	4,139
218370	St. s.	QUITACAS	4,767	2,950	5,681	4,116	5,284	4,030
221807	St. s.	R. D. LEONARD	1,778	1,082	1,936	1,270		
221169	St. s.	R. J. HANNA	7,095	4,388	7,639	5,206		
214951	St. s.	R. W. STEWART	7,530	4,566	9,366	6,874		
216293	St. s.	RADNOR	7,099	5,598	7,982	5,956		
215815	St. s.	RAJAH	2,264	1,350	2,389	1,650		
221062	St. s.	REDBIRD	3,285	1,965	3,965	2,573		
221063	St. s.	REDMAN	3,285	1,965	3,967	2,530		
214849	St. s.	Redwood	1,793	1,045	1,868	1,720		
203988	St. s.	RELIEF	828	503	910	327		
218189	St. s.	REMUS	4,744	2,931	5,688	4,236		
219636	St. s.	REPUBLIC	5,056	3,700	5,590	3,633	5,444	4,123
211620	St. s.	RICHFIELD	2,366	1,436	2,636	1,517		
211443	St. s.	RICHMOND	6,444	3,962	6,706	4,640	6,695	4,788
219585	St. s.	RIVERSIDE BRIDGE	3,545	2,174	3,958	2,581	3,633	2,471
219512	St. s.	ROANOKE	6,541	4,053	6,976	5,202		
216355	St. s.	ROBERT JOHNSON	2,010	1,227	2,291	1,531		
221663	St. s.	ROBERT E. HOPKINS	6,624	4,117	7,333	5,182		
219776	St. s.	ROBERT LUCKENBACH	6,461	3,998	8,695	6,375	8,183	6,145
219473	St. s.	ROBIN ADAIR	6,895	4,267	7,470	5,529	7,019	5,346
219509	St. s.	ROBIN GOODFELLOW	6,885	4,260	7,473	5,536	7,021	5,357
219511	St. s.	ROBIN GRAY	6,896	4,267	7,472	5,542	7,021	5,326
219436	St. s.	ROBIN HOOD	6,887	4,263	7,473	5,533	7,022	5,335
220133	St. s.	ROCHESTER	6,836	4,221	7,393	5,108	7,257	5,225
218866	St. s.	ROCKAWAY PARK	4,753	2,925	5,191	3,454	5,135	3,857
220790	St. s.	ROMAGNE	2,283	1,429	2,651	1,619		
218003	St. s.	ROMULUS	5,104	3,748	5,102	3,542	5,441	4,123
202129	St. s.	Roosevelt	618	350	662	285		
220444	St. s.	ROTARIAN	4,747	2,925	5,660	4,059	5,262	3,899
214581	St. s.	ROYAL ARROW	7,794	4,800	9,699	6,895		
210644	St. s.	RUSHVILLE	2,559	1,580			2,635	1,665
220966	St. s.	RUTH ALEXANDER	8,135	4,988	9,287	6,302	8,703	6,242
220115	St. s.	S. A. PERRINS	4,839	2,978	5,659	4,174	5,262	5,262
218630	St. s.	S. B. HUNT	6,840	4,268	7,652	5,522		
216019	St. s.	S. M. SPAULDING	7,175	4,361	7,331	5,111		
220941	St. s.	S. C. T. DODD	7,054	4,374	7,481	4,976	7,612	5,537
216033	St. s.	SABINE SUN	6,728	4,083	7,621	5,277		
218186	St. s.	SABOTAWAN	4,834	3,045	5,708	4,138	5,279	3,885
217439	St. s.	SACANDAGA	4,967	2,944	6,129	4,269		
217328	St. s.	SACCARAPA	4,965	2,952	6,129	4,269		
217365	St. s.	SAC CITY	5,735	3,445	6,129	4,269		
217693	St. s.	SACO	6,106	3,097	6,105	4,355		
215939	St. s.	SACRAMENTO	4,856	3,595	5,363	3,809		
216584	St. s.	SAGADAHOC	6,223	3,849	7,340	5,342	6,921	5,186
217610	St. s.	SAGAPORACK	5,113	3,101	6,105	4,355		
216345	St. s.	SAG HARBOR	2,431	1,417	2,604	1,701		
217501	St. s.	SAGUACHE	5,021	3,040	6,105	4,294		
217692	St. s.	SAHALE	5,693	3,422	6,105	4,355		
219567	St. s.	ST. ANTHONY	4,830	2,994	5,650	4,049	5,262	3,983
218242	St. s.	ST. AUGUSTINE	3,283	2,000	3,958	2,595	3,663	2,478
218235	St. s.	ST. JOHNS COUNTY	3,256	1,983	3,958	2,595	3,663	2,478
219991	St. s.	SALAAM	5,990	3,709	6,529	4,712		
220256	St. s.	SALINA	7,311	4,555			7,401	5,364
216542	St. s.	Salmon King	1,067	768	1,105	768		
218349	St. s.	SALVATION LASS	4,985	3,057	6,105	4,355		
216718	St. s.	SAMOA	1,997	1,172	2,344	1,514		
220955	St. s.	SAMUEL L. FULLER	7,052	5,072	7,825	5,512	7,065	5,619
221721	St. s.	SAMUEL Q. BROWN	6,624	4,117	7,333	5,183		
219414	St. s.	SANDWICH	2,606	1,612	2,865	1,654	2,713	1,654
212786	St. s.	SAN FRANCISCO	5,102	3,104	6,220	4,432		
217885	St. s.	SANGAMON	5,083	3,113	6,105	4,355		
115863	St. s.	SAN JUAN	2,152	1,308	2,379	1,593		
216512	St. s.	SAN PEDRO	2,235	1,360	2,637	1,701		
215880	St. s.	SANTA ANA	4,869	2,892	5,779	4,081		

Official No.	Rig	Name of vessel	United States certificate tonnage		Panama Canal certificate tonnage		Suez Canal certificate tonnage	
			Gross	Net	Gross	Net	Gross	Net
<b>STEAM AND MOTOR VESSELS—Continued</b>								
211722	St. s.	SANTA CECILIA	6,263	3,725	6,745	4,562		
210888	St. s.	SANTA CRUZ	4,665	2,874	5,634	3,868		
218128	St. s.	SANTA ELISA	5,004	3,021	5,957	4,235		
220573	St. s.	SANTA EULALIA	2,647	1,542	2,823	1,730	2,635	1,565
205095	St. s.	SANTA INEZ	1,742	982	1,901	1,132		
220419	St. s.	SANTA ISABEL	2,647	1,542	2,823	1,740	2,635	1,565
216216	St. s.	SANTA LUISA	4,847	2,889	5,710	3,998		
212569	St. s.	SANTA ROSALIA	5,482	3,440	5,900	4,443		
216380	St. s.	SANTA TECLA	2,492	1,483	2,832	1,803		
216969	St. s.	SANTA TERESA	4,858	2,888	5,726	4,086		
220624	St. s.	SANTA VERONICA	2,647	1,542	2,123	1,740	2,653	1,565
216009	St. s.	SANTORE	7,117	4,498	7,808	5,139		
116862	St. s.	SANTURCE	1,836	1,122	2,024	1,414		
217546	St. s.	SAPINERO	5,106	3,097	6,105	4,355		
217887	St. s.	SARCOXIE	5,116	3,103	6,105	4,355		
218089	St. s.	SARTARIA	4,994	3,021	6,105	4,355		
217730	St. s.	SAUCON	5,106	3,097	6,105	4,393		
217731	St. s.	SAUGERTIES	5,101	3,093	6,105	4,355		
217938	St. s.	SAUGUS	4,985	3,048	6,105	4,355		
218283	St. s.	SCANTIC	5,106	3,097	6,105	4,355		
217886	St. s.	SCHENECTADY	5,114	3,102	6,105	4,355		
217800	St. s.	SCHODACK	5,041	3,116	6,105	4,385		
217799	St. s.	SCHOHARIE	4,971	3,070	6,105	4,355		
218002	St. s.	SCHOODIC	4,930	2,980	6,149	4,287		
219757	St. s.	SCHUYLKILL BRIDOE	3,283	2,000	3,958	2,581	3,663	2,478
219222	St. s.	SCOTTSBURGH	7,771	4,829	8,696	6,316	8,083	5,913
218733	St. s.	SEATTLE SPIRIT	5,627	3,493	6,693	4,904	6,099	4,551
218088	Ol. s.	SEEKONE	4,698	3,114	6,162	4,417		
221193	St. s.	SELMA CITY	5,680	3,460	7,011	5,450		
27660	St. s.	SENECA	2,963	1,612	3,384	2,074		
215795	St. s.	SEVERANCE	4,993	3,653	5,087	3,725		
216101	St. s.	SEWALLS POINT	5,431	3,373	5,738	3,720		
218617	St. s.	SHARON	4,936	3,457	5,114	3,424		
217920	St. s.	SHENANDOAH	6,631	4,058	6,967	5,191		
218833	St. s.	SHICKSHINNY	5,103	3,127	6,105	4,355		
217639	St. s.	SHOOTERS ISLAND	4,765	2,961	5,183	3,727	5,154	3,842
216788	St. s.	SHREVEPORT	6,822	4,099	7,411	5,109		
216082	St. s.	SIBONEY	6,937	3,420	9,167	6,009		
220166	St. s.	SIDNEY M. HAUPTMAN	6,094	3,816	7,083	5,167		
116996	St. s.	SIERRA	6,135	3,750	6,438	4,142		
218972	St. s.	SILETZ	5,757	3,560			6,212	4,681
217911	St. s.	SILVERBROOK	5,674	3,530	6,207	4,035		
213752	St. s.	SILVER SHELL	5,605	3,430	6,213	4,343		
220295	St. s.	SINASTA	6,052	3,757	6,566	4,819	6,103	4,532
219077	St. s.	SINSINAWA	4,969	3,037	6,130	4,380		
219249	St. s.	SIoux FALLS	2,606	1,612			2,606	1,612
210972	St. s.	Sliskiyou	884	523	1,146	634		
205052	St. s.	SKAGWAY	1,838	955	3,490	2,404		
221132	St. s.	SOLANA	6,702	4,203	7,030	5,025		
217268	St. s.	SOUTH POLE	4,116	2,492	4,343	2,937	4,299	3,134
221574	St. s.	SOUTHERN CROSS	13,788	7,977	15,645	10,823		
219173	St. s.	SOUTHLANDS	2,637	1,619	2,871	1,772	2,719	1,625
219657	St. s.	SOUTHSEAS	2,606	1,612			2,606	1,612
220127	St. s.	SPRINGFIELD	5,641	3,504	6,576	4,071	6,129	4,653
213154	St. s.	STANDARD	9,724	6,138	12,171	8,782		
214196	St. s.	STANDARD ARROW	7,794	4,800	9,698	6,783		
218768	St. s.	STANLEY	6,403	4,712	6,933	5,187	6,467	4,916
215293	St. s.	STANLEY DOLLAR	5,929	3,742	6,971	5,078	6,457	4,803
217921	St. s.	STEADFAST	7,688	4,854	6,963	5,187	7,653	5,623
219514	St. s.	STEEL AGE	6,187	3,821	7,330	5,245	6,751	4,899
220495	St. s.	STEEL ENGINEER	5,686	3,450	7,611	5,450	7,028	5,199
220553	St. s.	STEEL EXPORTER	5,686	3,450	7,611	5,450	7,028	5,199
220776	St. s.	STEEL INVENTOR	5,686	3,450	7,611	5,450	7,028	5,199
219513	St. s.	STEELMAKER	6,187	3,821	7,330	5,245		
220179	St. s.	STEEL MARINER	5,686	3,450	7,611	5,450	7,028	5,199
221857	St. s.	STEEL NAVIGATOR	5,718	3,471	7,611	5,454	7,124	5,220
222537	St. s.	STEELORE	8,215	4,172	15,551	4,297	15,363	11,661
220652	St. s.	STEEL RANGER	5,686	3,450	7,611	5,450	3,663	2,478
221785	St. s.	STEEL SCIENTIST	5,718	3,471	7,611	5,454	7,124	5,220
221707	St. s.	STEEL SEAFARER	5,718	3,471	7,611	5,454	7,124	5,220
220180	St. s.	STEEL TRADER	5,686	3,450	7,611	5,450	7,028	5,199
222539	St. s.	STEEL TRAVELER	7,650	4,381	7,698	5,500	7,698	5,195
219662	St. s.	STEEL VOYAGER	6,187	3,821	7,330	5,249	6,751	4,899
220380	St. s.	STEEL WORKER	5,686	3,450	7,611	5,497	7,028	5,169
218831	St. s.	STELLA LYKES	2,609	1,610			2,559	1,711
213470	St. s.	STEPHEN R. JONES	4,387	3,112	4,627	3,277		
220692	St. s.	STOCKTON	7,294	4,632			7,401	5,369
220777	St. s.	STORM KING	5,673	3,484	6,579	4,825	6,122	4,512

Vessels Measured Under Canal Rules

893

Official No.	Rig	Name of vessel	United States certificate tonnage		Panama Canal certificate tonnage		Suez Canal certificate tonnage	
			Gross	Net	Gross	Net	Gross	Net
<b>STEAM AND MOTOR VESSELS—Continued</b>								
221227	St. s.	STUART DOLLAR	7,038	4,355	7,684	5,538		
220010	St. s.	SUBOATCO	3,285	1,997	3,984	2,628		
219870	St. s.	SUCARSECO	3,285	1,997	3,984	2,628	3,663	2,478
214190	St. s.	SUCROSA	5,532	3,434	6,190	4,381		
221125	St. s.	SUCUBACO	3,285	1,997	3,984	2,612	3,663	2,478
220626	St. s.	SUDAWSONCO	3,253	1,977	3,984	2,612	3,663	2,478
215901	St. s.	SUDBURY	4,835	2,980	5,571	4,033		
220609	St. s.	SUDURCO	3,545	2,174	3,984	2,630	3,663	2,478
220011	St. s.	SUEDCO	3,545	2,174	3,984	2,612	3,663	2,478
220247	St. s.	SUELCO	3,285	1,997	3,984	2,612	3,663	2,478
209076	St. s.	SUFFOLK	4,607	2,895	4,813	3,291		
220888	St. s.	SUGILLENCO	3,285	1,997	3,984	2,612	3,663	2,478
220245	St. s.	SUHOLCO	3,545	2,174	3,984	2,628	3,663	2,478
220863	St. s.	SUJAMECO	3,285	1,997	3,958	2,601	3,663	2,478
220993	St. s.	SUJERSECO	3,285	1,997	3,984	2,612	3,663	2,478
220627	St. s.	SULANIERCO	3,285	1,997	3,984	2,628	3,663	2,478
220532	St. s.	SUMANCO	3,253	1,977	3,984	2,612	3,663	2,478
219711	St. s.	SUMMERLEAF	6,141	3,796	6,647	4,808	6,166	4,498
203923	St. s.	SUN	4,662	2,926	5,020	3,324		
218961	St. s.	SUNBEAM	6,664	4,148	7,709	5,481		
219232	St. s.	SUNDANCE	5,183	3,181	6,130	4,380		
220012	St. s.	SUNELSECO	3,545	2,174	3,958	2,661	3,663	2,478
220994	St. s.	SUNEWARECO	3,253	1,977	3,958	2,601	3,663	2,478
220402	St. s.	SUNEWCO	3,545	2,174	3,958	2,601	3,663	2,478
214557	Ol. s.	SUNLITE	1,976	1,001	2,064	1,573		
214459	St. s.	SUNOIL	7,157	5,217	7,439	5,209		
221024	St. s.	SUNUGENTCO	3,285	1,997	3,984	2,612	3,663	2,478
220248	St. s.	SUPORTCO	3,285	1,997	3,984	2,612	3,663	2,478
220403	St. s.	SURAILCO	3,285	1,997	3,984	2,628	3,663	2,478
220694	St. s.	SUREMICO	3,253	1,977	3,984	2,628	3,663	2,478
220693	St. s.	SURICHO	3,253	1,977	3,984	2,612	3,663	2,478
220560	St. s.	SURICO	3,545	2,174	3,958	2,601	3,663	2,478
212935	St. s.	SURUGA	4,390	2,714	5,177	3,877		
220635	St. s.	SUSCOLANCO	3,545	2,174	3,984	2,628	3,663	2,478
220561	St. s.	SUSHERICO	3,253	1,997	3,984	2,628	3,663	2,478
221066	St. s.	SUSPARCO	3,545	2,174	3,958	2,601	3,663	2,478
219189	St. s.	SUSQUEHANNA	9,959	5,753	11,064	7,525	10,618	7,492
220531	St. s.	SUTERMCO	3,285	1,997	3,984	2,612	3,663	2,478
216043	St. s.	SUTHERLAND	4,855	3,595	5,363	3,800		
220401	St. s.	SUTORPCO	3,289	2,000	3,984	1,260	3,663	2,478
220246	St. s.	SUTRANSCO	3,285	1,997	3,984	2,612	3,663	2,478
220861	St. s.	SUWARINCO	3,285	1,997	3,984	2,612	3,663	2,478
219496	St. s.	SUWIED	3,545	2,174	3,958	2,601	3,663	2,478
220862	St. s.	SUWORDENCO	3,285	1,997	3,984	2,612	3,663	2,478
221041	St. s.	SWIFTARROW	8,206	5,091	8,473	6,050		
221134	St. s.	SWIFTSOUT	8,206	5,091	8,473	6,104		
221194	St. s.	SWIFTEAGLE	8,206	5,091	8,473	5,997		
221268	St. s.	SWIFTLIGHT	8,206	5,091	8,473	6,050		
220990	St. s.	SWIFSURE	8,206	5,091	8,473	6,017		
221304	St. s.	SWIFTWIND	8,206	5,091	8,473	5,997		
220166	St. s.	SYDNEY M. HAUPTMAN	6,094	3,816	7,082	5,147		
215840	St. s.	SYLVAN ARROW	7,797	4,858	9,698	6,862		
221618	St. s.	T. J. WILLIAMS	8,211	5,108	8,585	6,087		
111417	St. s.	TAMESI	2,939	2,104	3,177	2,335		
221048	St. s.	TAMAIHUA	11,170	8,153			11,541	8,902
219575	St. s.	TAMPA	5,948	3,823	6,885	5,070		
220114	St. s.	TANANA	3,474	2,064			3,575	2,333
219497	St. s.	TASHKOO	3,283	1,990	3,958	2,581	3,663	2,478
219498	St. s.	TEKOA	3,278	1,992	3,958	2,581	3,663	2,478
220027	St. s.	TEJON	7,044	4,349	7,218	4,953	7,134	5,111
219518	St. s.	TENAFLY	4,754	2,911	5,193	3,063	6,173	3,825
219265	St. s.	TERRE HAUTE	5,670	3,424	6,616	4,569		
145944	St. s.	TEXAN	8,522	5,456	9,154	6,963		
218924	St. s.	TEXARKANA	5,498	3,387	6,527	4,690		
213878	St. s.	TEXAS	6,480	4,039	6,822	5,080		
219718	St. s.	THE ANGELES	5,481	3,420	6,476	4,685		
217611	St. s.	THE LAMBS	6,029	4,122	7,285	5,256	6,751	4,869
221040	St. s.	THOMAS H. WHEELER	7,053	4,362			7,639	5,505
221483	St. s.	THOMAS P. BEAL	5,818	3,042	7,047	5,100		
215248	St. s.	TIGER	6,273	3,832	8,243	6,312	7,768	6,000
219655	St. s.	TILIE LYKES	2,006	1,612			2,606	1,612
219499	St. s.	TOLEDO BRIDGE	3,545	2,174	3,958	2,581	3,663	2,478
217818	St. s.	TOLLARD	5,874	3,609			6,312	2,682
220353	St. s.	TOLOSA	5,527	3,905	6,575	4,851	6,129	1,653
220628	St. s.	TOMALVA	5,104	3,113	6,160	4,433	5,682	4,068
219500	St. s.	TONA	3,278	1,992	3,958	2,581	3,663	2,478
219501	St. s.	TONESIT	3,545	2,174	3,958	2,581	3,663	2,478

Official No.	Rig	Name of vessel	United States certificate tonnage		Panama Canal certificate tonnage		Suez Canal certificate tonnage	
			Gross	Net	Gross	Net	Gross	Net
<b>STEAM AND MOTOR VESSELS—Continued</b>								
220421	St. s.	TOPA TOPA	5,435	3,395				
211460	St. s.	TOPILA	5,125	3,146	5,436	3,691		
216368	St. s.	TRACY BROTHERS	5,731	3,511	6,248	4,041		
207270	St. s.	TRANSPORTATION	4,015	2,444	4,186	2,832		
219394	St. s.	TRIMOUNTAIN	6,413	4,608	4,627	6,614	4,965	
218311	St. s.	TRIPP	5,703	3,513	6,589	4,770		
218036	Ol. s.	Trolltind	2,174	1,590	2,200	1,686		
218557	St. s.	TUCKANUCK	6,001	4,482	6,541	4,898	6,064	4,597
219502	St. s.	TULADI	3,283	2,000	3,958	2,581	3,663	2,478
218766	St. s.	TULSA	5,063	3,113	6,106	4,355		
221262	St. s.	TULSAGAS	7,120	4,346	7,817	5,049	7,713	5,487
220885	St. s.	TUSCALOOSA CITY	5,685	3,450	7,611	5,450		
221543	St. s.	TUSTEM	6,882	4,255	7,204	4,768	7,122	4,988
221127	St. s.	TUXPANOIL	7,245	4,398	7,862	5,049	7,713	5,487
219857	St. s.	UNION LIBERTY	2,559	1,586			2,635	1,565
219204	St. s.	UPSHUR	2,637	1,619	2,871	1,771	2,582	1,623
219817	St. s.	UTACARBON	7,076	4,359	7,482	5,209	7,354	5,374
220761	St. s.	VABA	5,030	3,105	6,160	4,433	3,682	4,068
222013	St. s.	VACOIL	4,218	2,511	4,566	2,844		
220165	St. s.	VACUUM	7,009	4,321	7,473	5,034	7,388	5,239
218886	St. s.	VANADA	6,059	3,752	6,566	4,755	6,111	4,499
214326	St. s.	VENEZUELA	5,641	3,443	6,033	4,353		
161826	St. s.	VICTORIA	3,868	2,415	3,742	2,620		
217060	St. s.	VICTORIOUS	7,597	4,753	8,328	6,036		
219503	St. s.	VINCENNES BRIDGE	3,545	2,174	3,958	2,581	3,663	2,478
218850	St. s.	VINCENT	6,210	3,857	7,285	5,298	6,751	4,899
215371	St. s.	VIRGINIA	6,494	4,036	6,822	5,080		
219586	St. s.	VIRGINIA BRIDGE	3,283	2,000	3,958	2,581	3,663	2,478
93369	St. s.	VIRGINIAN	7,959	5,077	10,491	7,546		
216491	St. s.	VITTORIO EMMANUELE III	4,855	3,601	5,360	3,810		
216762	St. s.	VOLUNTEER	7,717	5,791	8,214	6,207		
219846	St. s.	VOLUSIA	2,686	1,665			2,771	1,865
215284	St. s.	W. C. TEAGLE	9,551	5,920	10,991	7,986	10,850	8,447
219834	St. s.	W. E. HUTTON	7,076	4,359	7,482	5,209	7,354	5,374
219600	St. s.	W. F. BURDELL	7,044	4,351	7,434	5,093		
220951	St. s.	W. H. LIBBY	8,143	5,116	8,461	6,104		
215856	St. s.	W. H. TILFORD	5,579	3,379	6,205	4,264		
220851	St. s.	W. J. HANNA	7,110	5,188	8,406	5,212		
210720	St. s.	W. L. CONNELLY	3,098	2,364	3,214	2,326		
216877	St. s.	W. L. STEED	6,172	4,568	6,751	4,795		
216508	St. s.	W. M. BURTON	7,094	4,470	7,388	5,424	7,235	5,565
216249	St. s.	W. M. IRISH	7,123	4,496	7,387	5,443		
215841	St. s.	W. M. TUPPER	1,852	1,100	1,987	1,322		
210768	St. s.	W. R. CHAMBERLAIN, JR.	2,264	1,300	2,515	1,443		
220953	St. s.	W. S. MILLER	6,984	4,311	7,470	5,144	7,437	5,457
221884	St. s.	W. S. RHEEM	9,838	6,018	11,224	7,895	11,132	8,410
221360	St. s.	W. W. MILLS	6,816	4,245	7,333	5,119		
218222	St. s.	WABAN	6,038	3,742			6,161	4,541
218632	St. s.	WACO	3,545	2,174	3,958	2,581	3,663	2,478
220878	St. s.	WACOSTA	5,976	3,700	6,529	4,712	6,075	4,444
218095	St. s.	WALDEN	5,511	3,397	6,565	4,765	6,109	4,600
218460	St. s.	WALKKILL	3,283	2,000	3,958	2,581	3,663	2,478
221083	St. s.	WALTER JENNINGS	9,503	5,978	11,037	7,995	10,911	8,472
216218	St. s.	WALTER A. LUCKENBACH	8,102	5,087	8,775	6,567		
215621	St. s.	WALTER D. MUNSON	3,793	2,238	4,705	3,245		
213470	St. s.	WALTER D. NOYES	4,387	3,114	4,590	3,040		
220986	St. s.	WARWICK	4,469	2,628	4,613	2,935	4,569	3,311
219918	St. s.	WATERBURY	5,510	3,387				
218436	St. s.	WATERTOWN	6,315	3,907	6,706	4,706	6,614	4,965
217392	St. s.	WATHENA	6,107	3,744	6,524	4,535		
217103	St. s.	WATONWAN	5,467	3,308	6,524	4,721		
217545	St. s.	WAUBESA	6,107	3,744	6,524	4,594		
217815	St. s.	WAUCONDA	5,423	3,345	6,529	4,618		
218019	St. s.	WAUKAU	6,126	3,796	6,529	4,658		
218004	St. s.	WAUKEGAN	6,209	3,836	7,284	5,256	6,751	4,899
218711	St. s.	WAWALONA	6,076	3,729	6,611	4,793	6,101	4,547
219591	St. s.	WAWATOSA	2,689	1,667	2,968	2,019	2,801	1,880
218280	St. s.	WAXAHACHIE	5,497	3,379	6,529	4,658		
203928	St. s.	Wellesley	770	432	784	471		
217217	St. s.	WEST AFRICA	2,611	1,617	2,758	1,772		
218328	St. s.	WEST ALCOZ	5,606	4,239	6,592	4,969	6,005	4,664
216415	St. s.	WEST ALBEK	5,637	4,046	6,402	4,556		
216500	St. s.	WEST APAUM	5,573	4,132	6,256	4,451		
216012	St. s.	WEST ARROW	5,802	4,229	6,651	5,007		
218033	St. s.	WEST ASHAWA	5,609	4,095			6,005	4,977

Vessels Measured Under Canal Rules

895

Official No.	Rig	Name of vessel	United States certificate tonnage		Panama Canal certificate tonnage		Suez Canal certificate tonnage	
			Gross	Net	Gross	Net	Gross	Net
<b>STEAM AND MOTOR VESSELS—Continued</b>								
216348	St. s.	WEST BRIDGE	5,799	4,099	6,615	4,852		
218806	St. s.	WEST CACTUS	5,643	3,523	6,619	4,890	5,959	4,555
218973	St. s.	WEST CADDOA	5,641	3,522			5,979	4,556
219627	St. s.	WEST CADRON	5,724	3,564			5,978	4,555
217906	St. s.	WEST CAJOOT	5,342	3,339	6,447	4,698		
219832	St. s.	WEST CALERA	5,644	3,524	6,617	4,931		
218294	St. s.	WEST CALUMB	5,946	3,744	6,470	4,651		
220061	St. s.	WEST CAMAK	5,647	3,513	6,622	4,880	5,978	4,554
220385	St. s.	WEST CAMARGO	5,881	3,659	6,624	4,910	5,978	4,524
219682	St. s.	WEST CAMPGAW	5,565	3,451	6,587	4,812	6,079	4,524
220634	St. s.	WEST CANON	5,645	3,517	6,624	4,877	6,177	4,610
217238	St. s.	WEST CAPE	5,597	4,180	6,221	4,517		
220763	St. s.	WEST CARMONA	5,645	3,517			5,978	4,524
217373	St. s.	WEST CARNIFAX	5,627	3,461	6,564	4,896	6,114	4,575
218322	St. s.	WEST CAWTHON	5,534	4,096	6,567	4,872		
218614	St. s.	WEST CAYOTE	5,564	3,472	6,567	4,809		
218096	St. s.	WEST CELERON	5,703	3,554	6,589	4,770	6,642	5,002
218581	St. s.	WEST CHATALA	6,187	3,838	6,589	4,770	6,234	4,593
217919	St. s.	WEST CHEBOW	6,188	4,628	6,588	4,824		
218797	St. s.	WEST CHESWALD	5,711	3,518	6,589	4,829	6,234	4,594
218323	St. s.	WEST CHETAC	5,627	3,505	6,567	4,899		
216549	St. s.	WEST COHAS	5,047	3,465	6,655	4,886		
218048	St. s.	WEST CONOB	5,436	3,405	6,447	4,660		
217382	St. s.	WEST CRESSLEY	5,596	3,497	6,655	4,973		
220967	St. s.	WEST CUSSETA	5,376	3,343	6,473	4,676		
216342	St. s.	WEST DURFEE	5,522	4,113	6,056	4,883		
216620	St. s.	WEST EKONK	5,630	3,455	6,654	4,885		
217492	St. s.	WEST ELCAJON	5,560	3,471	6,619	4,483		
217128	St. s.	WEST ELCASCO	5,766	4,113	6,655	4,879		
217282	St. s.	WEST ELDARA	5,607	3,516	6,601	4,969		
221385	St. s.	WEST FARALON	7,451	4,507	7,946	5,746		
216008	St. s.	WESTFIELD	5,749	3,528	6,283	4,475		
216563	St. s.	WESTFORD	5,698	3,549	6,221	4,515		
216664	St. s.	WEST GAMBO	5,579	4,171	6,645	5,054		
216737	St. s.	WEST GOTOMSKA	5,728	4,123	6,655	4,881	6,183	4,736
218143	St. s.	WEST HARLAN	6,107	3,835			6,429	4,991
218532	St. s.	WEST HARSHAW	5,756	3,560	6,582	4,766	6,217	4,586
218750	St. s.	WEST HARTLAND	5,721	3,540	6,582	4,830	6,217	4,586
218675	St. s.	WEST HARTS	6,167	3,835			6,075	4,586
219421	St. s.	WEST HASSAYAMPA	5,757	3,560	6,578	4,766	6,213	4,581
215580	St. s.	WEST HAVEN	5,781	4,140	6,665	5,020		
217727	St. s.	WEST HELIX	5,651	3,517	6,715	4,944		
218111	St. s.	WEST HEMATITE	5,621	3,491	6,690	4,906		
217981	St. s.	WEST HEMBRIE	5,779	3,605	6,688	4,916	6,588	5,092
218426	St. s.	WEST HENSHAW	5,081	3,529	6,690	4,953	6,100	4,550
219523	St. s.	WEST HIKA	5,372	3,351	6,476	4,682		
219460	St. s.	WEST HIMROD	5,940	3,729	6,476	4,677		
216736	St. s.	WEST HOBOMAC	5,527	3,385	6,655	4,881		
216848	St. s.	WEST HONOKIE	5,561	3,472	6,655	4,881		
216925	St. s.	WEST HUMHAW	5,527	3,385	6,655	4,881		
218732	St. s.	WEST INSKIP	5,555	3,457	6,693	4,957		
219060	St. s.	WEST IRA	5,879	3,643	6,755	4,892	6,375	4,653
218025	St. s.	WEST IRMO	5,900	3,670	6,753	4,797		
218638	St. s.	WEST ISLETA	5,680	3,580	6,759	4,900	6,378	4,701
218782	St. s.	WEST ISLIP	5,775	3,572	6,755	4,899	6,375	4,697
218942	St. s.	WEST ISON	5,773	3,571	6,753	4,780	6,373	4,695
219541	St. s.	WEST IVAN	5,587	3,466	6,695	4,903	6,100	4,489
219305	St. s.	WEST IVIS	5,866	3,634	6,753	4,836	6,373	4,636
218965	St. s.	WEST JAFFREY	5,663	3,487	6,589	4,800	6,234	4,594
219398	St. s.	WEST KADER	5,570	3,468	6,623	4,599	6,978	4,545
218254	St. s.	WEST KASSON	5,496	3,443	6,547	4,864		
218593	St. s.	WEST KATAN	5,561	3,487	6,573	4,916		
219938	St. s.	WEST KEATS	5,597	3,496	6,572	4,900		
220317	St. s.	WEST KEDRON	5,620	3,516	6,672	4,912		
218974	St. s.	WEST KEENE	5,600	3,503	6,547	4,876		
216044	St. s.	WEST LAKE	5,771	4,101	6,653	5,011		
215370	St. s.	WESTLAND	5,832	4,375	6,634	4,962		
217002	St. s.	WEST LASHAWAY	5,515	3,376	6,655	4,880		
216274	St. s.	WEST LIANGA	5,673	4,255	6,656	5,011		
217070	St. s.	WEST LOQUASSUCK	5,641	3,563	6,655	4,880		
217176	St. s.	WEST MADAKET	5,654	4,099	6,655	4,880		
217248	St. s.	WEST MAHOMET	5,527	3,423	6,655	4,880		
220091	St. s.	WEST MAHWAH	5,586	3,467	6,588	4,833	6,080	4,474
219320	St. s.	WEST MINGO	5,940	3,729			6,052	4,316
218501	St. s.	WESTMORELAND	6,207	3,835	7,284	5,256	6,751	4,899
216333	St. s.	WESTMOUNT	5,649	3,516	6,208	4,477		
217861	St. s.	WEST MAXIMUS	5,561	4,006	6,652	4,961		
217152	St. s.	WESTMEAD	5,618	4,201	6,221	4,486		

Vessels Measured Under Canal Rules

Official No.	Rig	Name of vessel	United States certificate tonnage		Panama Canal certificate tonnage		Suez Canal certificate tonnage	
			Gross	Net	Gross	Net	Gross	Net
<b>STEAM AND MOTOR VESSELS—Continued</b>								
219443	St. s.	WEST MONTOP.	5,479	3,423	6,484	4,675		
217778	St. s.	WEST MUNHAM	5,753	3,571	6,582	4,789		
219658	St. s.	WEST NILUS	5,596	3,485	6,583	4,956	6,140	4,621
220024	St. s.	WEST NOMETUM	5,652	3,522	6,583	4,914		
218292	St. s.	WEST NOSSKA	5,563	3,438	6,582	4,790	6,021	4,584
220315	St. s.	WEST NOTUS	5,652	3,622	6,583	4,914		
218963	St. s.	WEST POCASSET	5,707	3,516			6,029	4,594
215924	St. s.	WEST POINT	5,657	3,441	6,920	4,363		
217127	St. s.	WESTPOOL	5,724	3,519	6,358	4,394		
216902	St. s.	WESTPORT	5,665	3,529	6,185	4,465		
218798	St. s.	WEST RARITANS	5,703	3,513	6,589	4,775		
218582	St. s.	WEST SEGOVIA	6,187	3,838			6,234	4,593
217737	St. s.	WEST TOGUS	5,658	3,493	6,589	4,838		
217710	St. s.	WEST VACA	5,548	4,141	6,625	5,070	6,038	4,695
215990	St. s.	WESTWARD HO.	5,648	3,501			6,150	4,515
216045	St. s.	WESTWOOD	5,691	4,141	6,215	4,490		
217441	St. s.	WESTERN ALLY	5,834	3,618	6,541	4,327		
216826	St. s.	WESTERN CROSS	5,764	3,540	6,372	4,408		
218196	St. s.	WESTERN GLEN	5,683	3,586	6,519	4,496		
215908	St. s.	WESTERN HERO	5,611	3,439	6,247	4,449		
216949	St. s.	WESTERN HOPE	5,764	3,540	6,358	4,436		
216073	St. s.	WESTERN KING	5,659	4,203	6,282	4,505		
217840	St. s.	WESTERN KNIGHT	5,779	3,578	6,546	4,557	6,438	4,743
216224	St. s.	WESTERN QUEEN	5,853	4,434	6,650	5,004		
216465	St. s.	WESTERN SEA	5,813	4,317	6,615	4,861		
216785	St. s.	WESTERN STAR	5,700	3,503	6,358	4,394		
222063	St. s.	WESTERN WORLD	13,712	8,054	15,557	10,718	14,929	10,489
215951	St. s.	WESTERNER	5,683	3,435	6,622	4,832		
212917	St. s.	WESTWEGO	5,247	3,244	5,387	3,789		
218849	St. s.	WHEATLAND MONTANA	7,001	5,451	7,490	5,692	7,020	5,588
217232	St. s.	WHEATON	6,867	4,331	7,060	4,904	6,923	5,064
219861	St. s.	WHEELING MOLD	3,882	1,993	3,958	2,601	3,663	2,478
219356	St. s.	WILDWOOD	5,590	3,453	6,130	4,380		
206997	St. s.	WILHELMINA	6,725	4,212	8,158	5,589		
214976	St. s.	WILLAPA	1,185	604	1,381	635		
218731	St. s.	WILLFARO	4,810	3,036	5,684	4,070		
219714	St. s.	WILLHILO	5,816	3,567	7,983	5,882		
217129	St. s.	WILLMANTIC	4,857	2,992	5,704	4,173		
220362	St. s.	WILLIAM CAMPION	5,766	3,573	6,327	4,433	5,841	4,207
215348	St. s.	WILLIAM GREEN	6,353	3,925	7,822	5,180		
215654	St. s.	WILLIAM ISOM	3,321	2,032	3,371	2,325		
220678	Ol. s.	WILLIAM PENN.	7,615	4,837	9,019	6,226	8,568	5,905
218466	St. s.	WILLIAM PERKINS	5,613	3,463	6,757	4,919	6,386	4,699
221675	St. s.	WM. ROCKEFELLER	14,054	8,790	14,785	10,313		
214583	St. s.	WILLIAM A. MCKENNEY	5,855	3,654	6,993	4,990		
214684	St. s.	WM. G. WARDEN	9,114	5,686	10,524	7,600		
220811	St. s.	WILLIAM H. DOHENY	6,094	4,294	7,406	5,111	7,278	5,282
219543	St. s.	WILLIAM H. WEBB	5,980	3,713	6,527	4,735		
217126	St. s.	WILLIAM N. PAGE	5,438	3,339	5,711	3,615		
221508	St. s.	WM. BOYCE THOMPSON	7,061	4,350	7,780	5,562		
220828	St. s.	WILLET	715	330	809	223		
218903	St. s.	WILLPOLO	4,810	3,036	5,680	4,080		
219628	St. s.	WILLSOLO	5,816	3,567	7,983	5,882		
202174	St. s.	WINDBER	2,837	2,093	3,036	2,126		
216707	St. s.	WINDING GULF	5,438	3,339	5,677	3,603		
219873	St. s.	WINONA	4,964	3,034	6,130	4,380	5,652	4,139
218851	St. s.	WINONA COUNTY	6,049	3,767	6,841	4,686	6,755	4,951
219746	St. s.	WINSTON-SALEM	6,223	3,842	4,437	2,688		
218348	St. s.	WINYAH	5,492	3,376	6,529	4,786		
218461	St. s.	WOODMANSIE	3,283	1,996	3,958	2,581	3,663	2,478
217715	St. s.	WYNOOCHE	6,065	3,756	6,529	4,629		
219090	St. s.	WYOMINO	2,689	1,667	2,968	2,019	2,680	2,014
218706	St. s.	WYTHEVILLE	6,098	3,760	6,841	4,758	6,751	4,943
220520	St. s.	YAKA	5,976	3,700	6,529	4,712	6,075	4,444
218164	St. s.	YAKLOK	6,040	4,426	6,569	4,932	6,091	4,632
220770	St. s.	YALZA	5,976	3,700	6,529	4,737		
221457	St. s.	YANKEE ARROW	8,046	4,960	9,841	6,916		
220717	St. s.	YAPALAGA	5,976	3,700	6,529	4,712		
218038	St. s.	YESOKING	5,749	3,556	6,726	4,887	6,310	4,725
221009	St. s.	YORBA LINDA	6,900	4,250	7,424	5,077	7,493	5,520
218160	St. s.	YORK HARBOR	2,427	1,471	2,511	1,697		
215958	St. s.	YOSEMITE	6,077	4,409	6,604	4,969		
218078	St. s.	YOUNGSTOWN	6,633	4,121	7,287	5,206	6,754	4,902
92936	St. s.	YUKON	5,863	3,638	5,865	4,222		
217332	St. s.	YUKON	4,843	3,635	5,368	3,855		
18701	St. s.	ZAREMBO	4,957	3,073	5,671	4,228	5,286	4,026

Vessels Measured Under Canal Rules

897

Official No.	Rig	Name of vessel	United States certificate tonnage		Panama Canal certificate tonnage		Suez Canal certificate tonnage	
			Gross	Net	Gross	Net	Gross	Net
<b>SAILING VESSELS</b>								
107620	Sch	Alvena	772	687	800	690		
212573	Shp	ANNIE M. REID	2,165	2,079	2,232	2,088		
217610	Sch	Annie M. Rolph	1,393	1,226	1,432	1,228		
200718	Sch	Anthony D. Nichols	680	564	700	602		
3270	Shp	Benjamin F. Packard	2,156	2,013	2,185	2,001		
3837	Sch	Brainbridge	566	496	592	507		
215060	Sch	Betsy Ross	1,630	1,503	1,715	1,557		
217271	Sch	Bright	2,176	2,011	2,208	2,015		
127253	Sch	Charles Nelson	688	603	716	608		
215978	Sch	Chiquimula	700	615	716	529		
213023	Shp	DUNSYRE	2,140	2,014	2,199	2,027		
218864	Sc. b.	DYKES	2,072	1,631	2,958	1,685		
212613	Bkn	E. R. Sterling	2,577	2,351	2,577	2,383		
220346	Sch	Ellenor H.	1,569	1,409	1,603	1,411	1,603	1,522
219809	Sch	Ella A.	1,565	1,413	1,598	1,412	1,598	1,518
121159	Sch	Fearless	736	653	777	670		
219276	Bkn	Forest Dream	1,604	1,427	1,632	1,427		
219452	Bkn	Forest Friend	1,614	1,436	1,642	1,435		
219131	Bkn	Forest Pride	1,600	1,424	1,627	1,424		
216878	Sch	Georgette	866	767	885	775		
213770	Shp	GOLDEN GATE	2,332	2,161	2,385	2,167		
220731	Sc. b.	Griffson	2,259	2,149	2,287	2,149		
215508	Sc. b.	Guanacaste	609	548	644	453		
216962	Sch	Irene S. Wilkinson	818	708	866	730		
200939	Sch	J. W. Clise	845	715	860	733		
215063	Shp	James Rolph	2,108	1,927	2,164	1,947		
77417	Shp	JOHN ENA	2,842	2,706	2,860	2,592		
216901	Sch	John W. Wells	2,527	2,374	2,559	2,352		
141661	Sch	Ludlow	762	643	796	654		
216188	Sch	Marie De Ronde	2,376	2,181	2,474	1,885		
219468	Bkn	Montalcone	2,418	2,270	2,505	2,301		
215916	Sc. b.	MONONGAHELA	1,677	1,560	2,840	2,613		
111392	Sch	Resolute	684	610	742	623		
210589	Sc. b.	Roco No. 1	2,452	2,052	2,525	2,190		
218534	Bkn	Rolph	1,386	1,224	1,424	1,224		
216507	Sch	Rose Mahony	2,051	1,933	2,116	1,960		
116145	Bkn	S. G. Wilder	604	557	642	531		
200955	Sc. b.	S. O. Co. No. 95	4,212	3,708	4,238	3,688		
117099	Sch	Sophie Christenson	675	570	701	584		
215199	Shp	STAR OF FALKLAND	2,330	1,866	2,200	2,058		
136762	Shp	STAR OF SHETLAND	3,345	2,850	3,274	2,996		
215603	Shp	Tonawanda	1,745	1,642	1,780	1,620		
222988	Shp	Tusittala	1,748	1,624	1,802	1,646		
215868	Shp	William T. Lewis	2,156	1,964	2,182	1,985		

Name of vessel	Type	Panama Canal certificate tonnage		Name of vessel	Type	Panama Canal certificate tonnage	
		Gross	Net			Gross	Net
<b>U. S. NAVY</b>				<b>U. S. NAVY—Contd.</b>			
Algora	Tug	540	1 134	Sirius	Cargo ship	5,697	3,454
Altair	Destroyer tender	7,498	5,002	Solace	Hospital ship	4,104	2,343
Antares	Auxiliary (misc.)	6,227	3,776	Sonoma	Tug	875	177
Arctic	Storeship	6,522	4,309	Swan	Mine sweeper	784	168
Arethusa	Oiler	3,477	2,151	Tanager	do	762	133
Argonne	Submarine tender	8,406	5,212	Teal	do	762	133
Beaver	do	4,836	2,742	Tippecanoe	Oiler	8,671	6,467
Brazos	Oiler	8,029	5,363	Trinity	do	8,671	6,444
Bobolink	Mine sweeper	762	133	Turkey	Mine sweeper	762	133
Bridge	Storeship	6,631	3,869	Umpqua	Tug	546	134
Bridgeport	Destroyer tender	8,080	3,780	Vega	Cargo ship	6,105	4,355
Bushnell	Submarine tender	2,948	1,315	Vestal	Repair ship	6,933	3,771
Camden	do	5,227	2,586	Whippoorwill	Mine sweeper	762	133
Canopus	do	6,216	3,791	Whitney	Destroyer tender	9,186	6,000
Capella	Cargo ship	6,131	3,938	Widgeon	Mine sweeper	762	133
Chaumont	Transport	8,406	5,212	Wright	Aircraft tender	9,661	4,450
Chewink	Mine sweeper	784	168	Woodcock	Mine sweeper	784	168
Contocook	Tug	546	1 134	<b>QUARTERMASTER CORPS, U. S. ARMY</b>			
Cormorant	Mine sweeper	775	142	<i>Transports</i>			
Curlew	do	784	168	Cambrai	Steam screw	8,406	5,213
Cuyama	Oiler	8,035	5,278	Chateau Thierry	do	8,406	5,213
Denebola	Destroyer tender	7,567	4,839	Dellwood	do	4,401	2,627
Dobbin	do	546	134	Edgemoor	do	7,485	5,851
Fulton	Submarine tender	1,276	432	Kewowis	do	5,130	4,380
Gold Star	Auxiliary (misc.)	5,553	3,792	Melgs	do	7,945	5,738
Grebe	Mine sweeper	784	168	St. Mihiel	do	8,406	5,213
Henderson	Transport	8,292	4,944	Somme	do	8,406	5,213
Iuka	Tug	546	1 134	Thomas	do	7,999	5,853
Jason	Collier	11,364	6,345	U. S. Grant	do		
Kanawha	Oiler	7,980	5,271	<i>Harbor boats, steam lighters, and water boats</i>			
Kaweah	do	7,679	5,664	El Aguador	Steam screw	423	216
Keosauqua	Tug	546	1 134	El Aquario	do	588	292
Kingfisher	Mine sweeper	788	167	Canby	do	232	74
Kittery	Cargo ship	2,241	1,076	<i>River steamers</i>			
Laramie	Oiler	7,679	5,655	Coxe, Gen. F. M.	Steam screw	574	150
Lark	Mine sweeper	787	158	Hyde, Gen. John McE.	do	574	150
Mallard	do	786	158	<i>Tugs</i>			
Mattole	Oiler	7,679	5,661	Cuba	Steam screw		
Maumee	do	8,018	5,191	Reno	do	145	102
Medusa	Repair ship	12,103	7,775	Slocum	do	604	102
Melville	Destroyer tender	5,567	3,092	<i>Passenger, artillery, and freight steamers</i>			
Mercy	Hospital ship	7,364	3,283	Anderson, Gen. Robt.	Steam screw	173	48
Montcalm	Tug	546	1 134	Ayres, Gen. R. B.	do	173	48
Navajo	do	483	128	Arnold, Gen. Richard	do	168	52
Neches	Oiler	8,004	5,102	Barrett, Capt. Gregory	do	165	44
Neptune	Collier	11,075	6,425	Batchelder, Gen. R. N.	do	307	120
Nereus	do	10,704	6,350	Carroll, Sprigg	do	265	105
Nitro	Ammunition ship	8,425	5,269	Condon, Capt. C. M.	do	191	54
Ontario	Tug	875	1 177	Fornance, Capt. Jas.	do	158	57
Oriole	Mine sweeper	795	168	Getty, Gen. G. W.	do	173	48
Orion	Collier	11,183	6,320	Green, Gen. Nathaniel	do	364	137
Patoka	Oiler	8,457	6,210	Jenkins, Maj. Albert G.	do	191	54
Patuxent	Tug	569	112	Jesup, Gen. T. S.	do	364	137
Pecos	Oiler	8,004	5,102	Johnston, Gen. Jose E.	do	387	140
Pelican	Mine sweeper	762	133	Miffin, Gen.	do	443	129
Pigeon	do	797	164	Pickering, Gen. T.	do	279	250
Procyon	Auxiliary (misc.)	6,105	4,355	Perry, Capt. F. L.	do	196	48
Prometheus	Repair ship	6,863	3,747				
Proteus	Collier	10,704	6,350				
Pyro	Ammunition ship	8,425	5,269				
Rall	Mine sweeper	788	153				
Rainbow	Submarine tender	3,908	1,838				
Ramapo	Oiler	8,671	6,424				
Rapidan	do	8,671	6,424				
Rappahannock	Storeship	0,020	5,457				
Relief	Hospital ship	9,324	5,764				
Rigel	Destroyer tender	7,482	4,998				
Robin	Mine sweeper	779	164				
Salinas	Oiler	8,671	6,415				
Sapelo	do	8,671	6,424				
Savannah	Submarine tender	6,157	2,965				
Sepulga	Oiler	8,671	6,534				

<sup>1</sup> Propelling power deduction limited to 50 per cent of gross tonnage.

<sup>2</sup> Subject to 50 per cent limitation on propelling power.

<sup>3</sup> Subject to 50 per cent limitation on propelling power. Conversion to submarine tender not completed. Tonnage given is for vessel as a transport.



Vessels Measured Under Canal Rules

Name of vessel	Type	Panama Canal certificate tonnage		Name of vessel	Type	Panama Canal certificate tonnage	
		Gross	Net			Gross	Net
<b>QUARTERMASTER CORPS, U. S. ARMY—Continued</b>				<b>QUARTERMASTER CORPS, U. S. ARMY—Continued</b>			
<i>Passenger, artillery, and freight steamers—Con.</i>				<i>Mine planters—Con.</i>			
Randol, Gen. A. M.	Steam screw	173	48	Harrison, Col. Geo. E.	Steam screw	642	95
Schumin, Lieut. Col. H. C.	do.	191	54	Henry, Joseph	do.	747	272
<i>Mine planters</i>				Ord, Gen. E. O. C.	do.	629	188
Armistead, Col. Geo.	Steam screw	528	114	Schofield, Gen. J. M.	do.	642	95
Baird, Brig. Gen. A.	do.	863	247	<b>ENGINEER CORPS, U. S. ARMY</b>			
Bell, Gen. Franklin	do.	863	247	Galveston	Seagoing hopper dredge.	3,513	1,294
Frank, Gen. Royal T.	do.	642	95	Culebra	do.	2,177	607
Graham, Gen. Wm. M.	do.	728	272	San Pablo	do.	804	373

# GOVERNMENT VESSELS

Name of vessel	Displacement (normal fuel supply)	Dimensions			Built (completed)			Propulsion	Rig and number of masts	Total shaft horsepower on trial	Speed	Coal capacity (in bunkers) (42 cubic feet to ton)	Complement	
		Length on load water line	Extreme breadth	Mean draft	When	Where	By whom						Officers	Men
<b>U. S. NAVY</b>														
<i>Battleships, first line</i>														
	<i>Tons</i>	<i>Ft. in.</i>	<i>Ft. in.</i>	<i>Ft. in.</i>							<i>Knots</i>	<i>Tons</i>		
ARIZONA.....	31,400	600 0	97 0 $\frac{1}{2}$	28 10	1916	New York, N. Y.	United States	Turb., 4 s.	2 cage	*134,000	*21.00		67	1,232
ARKANSAS.....	26,000	554 0	93 2 $\frac{1}{2}$	28 6	1912	Camden, N. J.	New York S. B. Corp.	do	do	†29,319	21.05		65	1,286
CALIFORNIA.....	32,300	600 0	97 3 $\frac{1}{2}$	30 3	1921	Mare Island, Calif.	United States	Elec., 4 s.	do	†34,792	21.46		66	1,269
COLORADO.....	32,600	600 0	97 3 $\frac{1}{2}$	30 6	1923	Camden, N. J.	New York S. B. Corp.	do	do	*†28,900	20.67		66	1,266
FLORIDA.....	21,825	510 0	88 2 $\frac{1}{2}$	28 6	1911	New York, N. Y.	United States	Turb., 4 s.	do	†41,810	22.08		64	1,196
IDAHO.....	32,000	600 0	97 4 $\frac{1}{2}$	30 0	1919	Camden, N. J.	New York S. B. Corp.	do	do	†33,100	21.29		67	1,232
MARYLAND.....	32,600	600 0	97 3 $\frac{1}{2}$	30 6	1921	Newport News, Va.	Newport News S. B. Co.	Elec., 4 s.	do	†36,167	21.07		66	1,266
MISSISSIPPI.....	32,000	600 0	97 4 $\frac{1}{2}$	30 0	1917	do	do	Turb., 4 s.	do	†31,804	21.09		67	1,232
NEVADA.....	27,500	575 0	95 2 $\frac{1}{2}$	28 6	1916	Quincy, Mass.	Fore River S. B. Co.	Turb., 2 s.	do	†23,312	20.53		64	1,186
NEW MEXICO.....	32,000	600 0	97 4 $\frac{1}{2}$	30 0	1918	New York, N. Y.	United States	Elec., 4 s.	do	†31,197	21.08		66	1,272
NEW YORK.....	27,000	565 0	95 2 $\frac{1}{2}$	28 6	1914	do	do	2 screws.	do	29,687	21.47		65	1,308
OKLAHOMA.....	27,500	575 0	95 2 $\frac{1}{2}$	28 6	1916	Camden, N. J.	New York S. B. Corp.	do	do	21,703	20.58		64	1,186
PENNSYLVANIA.....	31,400	600 0	97 0 $\frac{1}{2}$	28 10	1916	Newport News, Va.	Newport News S. B. Co.	Turb., 4 s.	do	†29,366	21.05		67	1,238
TENNESSEE.....	32,300	600 0	97 3 $\frac{1}{2}$	30 3	1920	New York, N. Y.	United States	Elec., 4 s.	do	†29,609	21.01		67	1,236
TEXAS.....	27,000	565 0	95 2 $\frac{1}{2}$	28 6	1914	Newport News, Va.	Newport News S. B. Co.	2 screws.	do	28,373	21.05		65	1,308
UTAH.....	21,825	510 0	88 2 $\frac{1}{2}$	28 6	1911	Camden, N. J.	New York S. B. Corp.	Turb., 4 s.	do	†28,136	21.04		64	1,196
WEST VIRGINIA.....	32,600	600 0	97 3 $\frac{1}{2}$	30 6	1923	Newport News, Va.	Newport News S. B. Co.	Elec., 4 s.	do	*†28,900	21.10		66	1,266
WYOMING.....	26,000	554 0	93 2 $\frac{1}{2}$	28 6	1912	Philadelphia, Pa.	Wm. Cramp & Sons	Turb., 4 s.	do	†34,956	21.22		65	1,289
<i>Cruisers, second line</i>														
CHARLESTON.....	9,700	424 0	66 0	22 6	1905	Newport News, Va.	Newport News S. B. Co.	2 screws.	2 mil.	27,507	22.04	1,818	40	681
CHARLOTTE <sup>1</sup> .....	14,500	502 0	72 10 $\frac{1}{2}$	25 0	1908	do	do	do	1 cage <sup>b</sup>	27,274	21.91	2,164	44	856
FREDERICK <sup>2</sup> .....	13,680	502 0	69 6 $\frac{1}{2}$	24 1	1905	do	do	do	do <sup>b</sup>	28,474	22.41	2,098	44	791
HUNTINGTON <sup>3</sup> .....	13,680	502 0	69 6 $\frac{1}{2}$	24 1	1905	do	do	do	do <sup>b</sup>	26,466	22.15	2,098	44	791
HURON <sup>4</sup> .....	13,680	502 0	69 6 $\frac{1}{2}$	24 1	1908	San Francisco, Calif.	Union Iron Works	do	do <sup>b</sup>	28,843	22.24	2,233	44	791
MISSOULA <sup>5</sup> .....	14,500	502 0	72 10 $\frac{1}{2}$	25 0	1908	Newport News, Va.	Newport News S. B. Co.	do	do <sup>b</sup>	28,280	22.26	2,164	44	856
PITTSBURGH <sup>6</sup> .....	13,680	502 0	69 6 $\frac{1}{2}$	24 1	1905	Philadelphia, Pa.	Wm. Cramp & Sons	do	do <sup>b</sup>	29,071	22.44	1,992	44	791
PUEBLO <sup>7</sup> .....	13,680	502 0	69 6 $\frac{1}{2}$	24 1	1905	do	do	do	do <sup>b</sup>	27,309	22.24	1,976	44	791
ROCHESTER <sup>8</sup> .....	8,150	380 6	64 10	23 3	1893	do	do	do	2 mil.	17,401	21.00	1,100	43	544
SEATTLE <sup>9</sup> .....	14,500	502 0	72 10 $\frac{1}{2}$	25 0	1906	Camden, N. J.	New York S. B. Corp.	do	1 cage <sup>b</sup>	27,463	22.27	2,062	44	856
ST. LOUIS.....	9,700	424 0	66 0	22 6	1906	Philadelphia, Pa.	Neafe & Levy	do	2 mil.	27,484	22.13	1,793	40	681
<i>Light cruisers, first line</i>														
CINCINNATI.....	7,500	550 0	55 0	14 3	1924	Tacoma, Wash.	Todd D. D. & Con. Co.	Turb., 4 s.	2 masts	94,920	34.44		29	429
CONCORD.....	7,500	550 0	55 0	14 3	1923	Philadelphia, Pa.	Wm. Cramp & Sons	do	do	92,772	33.48		29	429
DETROIT.....	7,500	550 0	55 0	14 3	1923	Quincy, Mass.	Bethlehem S. B. Co.	do	do	97,370	34.63		29	429
MARBLEHEAD.....	7,500	550 0	55 0	14 3	1924	Philadelphia, Pa.	Wm. Cramp & Sons	do	do	92,772	*33.7		29	429
MEMPHIS.....	7,500	550 0	55 0	14 3	1925	do	do	do	do	92,772	*33.7		29	429
MILWAUKEE.....	7,500	550 0	55 0	14 3	1923	Tacoma, Wash.	Todd D. D. & Con. Co.	do	do	94,920	34.64		29	429
OMAHA.....	7,500	550 0	55 0	14 3	1923	do	do	do	do	94,920	34.87		29	429
RALEIGH.....	7,500	550 0	55 0	14 3	1924	Quincy, Mass.	Bethlehem S. B. Co.	do	do	97,772	34.63		29	429

RICHMOND.....	7,500	550	0	55	0	14	3	1923	Philadelphia, Pa.	Wm. Cramp & Sons	do	do	92,772	34.20		29	429
TRENTON.....	7,500	550	0	55	0	14	3	1924	do	do	do	do	92,772	33.7		29	429
<i>Light cruisers, second line</i>																	
ALBANY.....	3,430	346	0	43	9	16	10	1899	Newcastle, England	Armstrong, Mitchell Co.	2 screws	2 mil	7,500	20.52	782	12	285
BIRMINGHAM.....	3,750	420	0	47	1	16	9	1908	Quincy, Mass.	Fore River S. B. Co.	do	2 masts	15,889	24.33	1,433	29	300
CHATTANOOGA.....	3,200	292	0	44	0	15	9	1904	Elizabethport, N. J.	Crescent Shipyard	do	Sch.	5,398	16.65	739	14	288
CHESTER.....	3,750	420	0	47	1	16	9	1908	Bath, Me.	Bath Iron Works	Turb., 4 s.	2 masts	28,168	26.52	1,408	29	358
CLEVELAND.....	3,200	292	0	44	0	15	9	1903	do	do	2 screws	Sch.	4,685	16.45	737	14	288
DENVER.....	3,200	292	0	44	0	15	9	1904	Philadelphia, Pa.	Neafe & Levy	do	do	6,202	16.75	727	14	288
DES MOINES.....	3,200	292	0	44	0	15	9	1904	Quincy, Mass.	Fore River S. & E. Co.	do	do	5,400	16.65	705	14	288
GALVESTON.....	3,200	292	0	44	0	15	9	1905	Richmond, Va.	Wm. R. Trigg Co.	do	do	5,178	16.41	741	14	288
NEW ORLEANS.....	3,430	346	9	43	9	16	10	1898	Newcastle, England	Armstrong, Mitchell Co.	do	2 mil	7,500	20.00	693	12	285
OLYMPIA.....	5,865	340	0	53	0½	21	6	1895	San Francisco, Calif.	Union Iron Works	do	Sch.	17,313	21.69	1,169	34	348
SALEM.....	3,750	420	0	47	1	16	9	1908	Quincy, Mass.	Fore River S. B. Co.	Turb., 2 s.	2 masts	20,000	25.95	1,433	29	357
<i>Aircraft carrier, second line</i>																	
LANGLEY <sup>10</sup> .....	12,700	520	0	65	0	18	10½	1922	Mare Island, Calif.	United States	Elec., 2 s.	2 housing masts	7,152			31	328
<i>Mine layers, second line</i>																	
AROOSTOOK <sup>11</sup> .....	3,800	375	0	52	2	16	0	1907	Philadelphia, Pa.	Wm. Cramp & Sons	2 screws	2 masts	7,000	20.00	608	17	328
BALTIMORE.....	4,413	327	6	48	7½	19	6	1888	do	do	do	do	8,978	20.10	1,092	17	334
SAN FRANCISCO.....	4,083	310	0	49	2	18	9	1890	San Francisco, Calif.	Union Iron Works	do	do	9,913	19.52	663	17	332
SHAWMUT <sup>12</sup> .....	3,800	375	0	52	2	16	0	1907	Philadelphia, Pa.	Wm. Cramp & Sons	do	do	7,000	20.00	607	17	356
<i>Destroyers, first line</i>																	
ABBOTT.....	1,213	310	0	30	11½	9	3½	1919	Newport News, Va.	Newport News S. B. Co.	Turb., 2 s.	2 masts	26,625	34.04		8	114
ALDEN.....	1,215	310	0	30	11½	9	4	1919	Philadelphia, Pa.	Wm. Cramp & Sons	do	do	25,940	35.14		8	114
ALLEN.....	1,071	310	0	29	11	9	2¼	1917	Bath, Me.	Bath Iron Works	do	do	16,369	30.29		8	98
AULICK.....	1,215	310	0	30	11½	9	4	1919	Quincy, Mass.	Bethlehem S. B. Corp.	do	do	27,940	34.30		8	114
AUSBURN, CHARLES.....	1,215	310	0	30	11½	9	4	1920	Squantum, Mass.	do	do	do	28,160	34.63		8	114
AYLWIN.....	1,036	300	0	30	4	9	5	1914	Philadelphia, Pa.	Wm. Cramp & Sons	do	do	16,286	29.60		8	98
BABBITT.....	1,211	310	0	30	11½	9	4	1919	Camden, N. J.	New York S. B. Corp.	do	do	25,620	35.21		8	114
BADGER.....	1,211	310	0	30	11½	9	4	1919	do	do	do	do	25,820	35.30		8	114
BADGER, GEORGE E.....	1,215	310	0	30	11½	9	4	1920	Newport News, Va.	Newport News S. B. Co.	do	do	28,410	35.96		8	114
BAGLEY.....	1,213	310	0	30	11½	9	3½	1919	do	do	do	do	26,620	34.04		8	114
BAILEY.....	1,215	310	0	30	11½	9	4	1919	Squantum, Mass.	Bethlehem S. B. Corp.	do	do	27,900	34.50		8	114
BAINBRIDGE.....	1,215	310	0	30	11½	9	4	1921	Camden, N. J.	New York S. B. Corp.	do	do	29,280	33.87		8	114
BALCH.....	1,036	300	0	30	4	9	5	1914	Philadelphia, Pa.	Wm. Cramp & Sons	do	do	17,251	29.62		8	98
BALLARD.....	1,215	310	0	30	11½	9	4	1919	Squantum, Mass.	Bethlehem S. B. Corp.	do	do	29,650	35.15		8	114
BANCROFT.....	1,215	310	0	30	11½	9	4	1919	Quincy, Mass.	do	do	do	28,100	34.36		8	114
BARKER.....	1,215	310	0	30	11½	9	4	1919	Philadelphia, Pa.	Wm. Cramp & Sons	do	do	26,050	35.20		8	114
BARNEY.....	1,154	310	0	30	11½	9	½	1919	do	do	do	do	25,010	35.20		8	114
BARRY.....	1,215	310	0	30	11½	9	4	1920	Camden, N. J.	New York S. B. Corp.	do	do	29,300	33.87		8	114
BELKNAP.....	1,215	310	0	30	11½	9	4	1919	Quincy, Mass.	Bethlehem S. B. Corp.	do	do	28,720	34.63		8	114
BELL.....	1,191	310	11½	30	11½	9	1¾	1918	do	Fore River S. B. Corp.	do	do	27,411	34.76		8	114
BENHAM.....	1,036	300	0	30	4	9	5	1914	Philadelphia, Pa.	Wm. Cramp & Sons	do	do	16,610	29.59		8	98
BERNADOU.....	1,154	310	0	30	11½	9	0½	1919	do	do	do	do	24,810	35.10		8	114
BIDDLE.....	1,154	310	0	30	11½	9	0½	1919	do	do	do	do	24,870	35.12		8	114
BILLINGSLEY.....	1,215	310	0	30	11½	9	4	1920	Squantum, Mass.	Bethlehem S. B. Corp.	do	do	28,600	34.82		8	114
BLAKELEY.....	1,154	310	0	30	11½	9	0½	1919	Philadelphia, Pa.	Wm. Cramp & Sons	do	do	24,740	35.06		8	114
BOGGS.....	1,154	310	0	30	11½	9	0	1918	Mare Island, Calif.	United States	do	do	27,240	35.77		8	114

<sup>1</sup> Formerly U. S. S. North Carolina.  
<sup>2</sup> Formerly U. S. S. Maryland.  
<sup>3</sup> Formerly U. S. S. West Virginia.  
<sup>4</sup> Formerly U. S. S. South Dakota.  
<sup>5</sup> Formerly U. S. S. Montana.  
<sup>6</sup> Formerly U. S. S. Pennsylvania.

<sup>7</sup> Formerly U. S. S. Colorado.  
<sup>8</sup> Formerly U. S. S. <sup>a</sup> New York. <sup>b</sup> Saratoga.  
<sup>9</sup> Formerly U. S. S. Washington.  
<sup>10</sup> Formerly U. S. S. collier Jupiter.  
<sup>11</sup> Formerly S. S. Bunker Hill (204264).

<sup>12</sup> Formerly S. S. Massachusetts (204012).  
 \* Estimated.  
 † Also 1 military mast.  
 ‡ Tons fuel oil (40 cubic feet per ton).  
 † Shaft horsepower.

Government Vessels

Name of vessel	Displacement (normal fuel supply)	Dimensions			Built (completed)			Propulsion	Rig and number of masts	Total shaft horsepower on trial	Speed	Coal capacity (in bunkers) (42 cubic feet to ton)	Complement	
		Length on load water line	Extreme breadth	Mean draft	When	Where	By whom						Officers	Men
<b>U. S. NAVY—Contd.</b>														
<i>Destroyers, first line—Continued</i>														
	<i>Tons</i>	<i>Ft. in.</i>	<i>Ft. in.</i>	<i>Ft. in.</i>							<i>Knots</i>	<i>Tons</i>		
BORIE.....	1,215	310 0	30 11 <sup>1</sup> / <sub>2</sub>	9 4	1920	Philadelphia, Pa.	Wm. Cramp & Sons	Turb., 2 s.	2 masts	25,760	35.07		8	114
BRANCH.....	1,215	310 0	30 11 <sup>1</sup> / <sub>2</sub>	9 4	1920	Newport News, Va.	Newport News S. B. & D. D. Co.	do	do	29,390	36.48		8	114
BRECK.....	1,215	310 0	30 11 <sup>1</sup> / <sub>2</sub>	9 4	1919	Squantum, Mass.	Bethlehem S. B. Corp.	do	do	28,600	34.82		8	114
BRECKINBRIDGE.....	1,154	310 0	30 11 <sup>1</sup> / <sub>4</sub>	9 0 <sup>1</sup> / <sub>2</sub>	1919	Philadelphia, Pa.	Wm. Cramp & Sons	do	do	25,070	35.21		8	114
BREESE.....	1,213	310 0	30 11 <sup>1</sup> / <sub>4</sub>	9 3 <sup>3</sup> / <sub>8</sub>	1918	Newport News, Va.	Newport News S. B. Co.	do	do	22,920	32.56		8	114
BROOKS.....	1,215	310 0	30 11 <sup>1</sup> / <sub>2</sub>	9 4	1920	Camden, N. J.	New York S. B. Corp.	do	do	27,610	33.26		8	114
BROOME.....	1,215	310 0	30 11 <sup>1</sup> / <sub>2</sub>	9 4	1919	Philadelphia, Pa.	Wm. Cramp & Sons	do	do	25,720	35.03		8	114
BRUCE.....	1,215	310 0	30 11 <sup>1</sup> / <sub>2</sub>	9 4	1920	San Francisco, Calif.	Bethlehem S. B. Corp.	do	do	28,600	33.03		8	114
BUCHANAN.....	1,154	310 0	30 11 <sup>1</sup> / <sub>4</sub>	9 0	1919	Bath, Me.	Bath Iron Works	do	do	24,700	35.40		8	114
BULMER.....	1,215	310 0	30 11 <sup>1</sup> / <sub>2</sub>	9 4	1920	Philadelphia, Pa.	Wm. Cramp & Sons	do	do	25,650	35.00		8	114
BURNS, JOHN FRANCIS.....	1,215	310 0	30 11 <sup>1</sup> / <sub>2</sub>	9 4	1920	San Francisco, Calif.	Bethlehem S. B. Corp.	do	do	30,475	33.79		8	114
BUSH.....	1,191	310 0	30 11 <sup>1</sup> / <sub>4</sub>	9 2	1919	Quincy, Mass.	Fore River S. B. Co.	do	do	27,800	35.14		8	114
CALDWELL.....	1,125	310 0	30 8	8 0 <sup>1</sup> / <sub>2</sub>	1917	Mare Island, Calif.	United States	do	do	20,000	31.70		8	114
CASE.....	1,215	310 0	30 11 <sup>1</sup> / <sub>2</sub>	9 4	1919	Squantum, Mass.	Bethlehem S. B. Corp.	do	do	27,900	34.54		8	114
CHAMPLIN.....	1,191	310 0	30 11 <sup>1</sup> / <sub>4</sub>	9 2	1918	San Francisco, Calif.	Union Iron Works	do	do	27,550	33.54		8	114
CHANDLER.....	1,215	310 0	30 11 <sup>1</sup> / <sub>2</sub>	9 4	1919	Philadelphia, Pa.	Wm. Cramp & Sons	do	do	25,160	34.75		8	114
CHASE.....	1,215	310 0	30 11 <sup>1</sup> / <sub>2</sub>	9 4	1921	San Francisco, Calif.	Bethlehem S. B. Corp.	do	do	32,125	34.16		8	114
CHEW.....	1,191	310 0	30 11 <sup>1</sup> / <sub>4</sub>	9 2	1919	do	Union Iron Works	do	do	28,375	33.83		8	114
CHILDS.....	1,215	310 0	30 11 <sup>1</sup> / <sub>2</sub>	9 4	1920	Camden, N. J.	New York S. B. Corp.	do	do	29,561	33.85		8	114
CLAXTON.....	1,154	310 0	30 11 <sup>1</sup> / <sub>4</sub>	9 0	1919	Mare Island, Calif.	United States	do	do	26,675	35.45		8	114
CLEMSON.....	1,215	310 0	30 11 <sup>1</sup> / <sub>2</sub>	9 4	1919	Newport News, Va.	Newport News S. B. Co.	do	do	27,600	35.54		8	114
COGHLAN.....	1,215	310 0	30 11 <sup>1</sup> / <sub>2</sub>	9 4	1921	San Francisco, Calif.	Bethlehem S. B. Corp.	do	do	28,300	32.64		8	114
COLE.....	1,154	310 0	30 11 <sup>1</sup> / <sub>4</sub>	9 0 <sup>1</sup> / <sub>2</sub>	1919	Philadelphia, Pa.	Wm. Cramp & Sons	do	do	24,850	35.11		8	114
COLHOUN.....	1,191	310 0	30 11 <sup>1</sup> / <sub>4</sub>	9 2	1918	Quincy, Mass.	Fore River S. B. Co.	do	do	27,700	34.65		8	114
CONNER.....	1,125	310 0	30 8	8 0 <sup>1</sup> / <sub>2</sub>	1918	Philadelphia, Pa.	Wm. Cramp & Sons	do	do	20,150	30.17		8	114
CONVERSE.....	1,215	310 0	30 11 <sup>1</sup> / <sub>2</sub>	9 4	1920	Squantum, Mass.	Bethlehem S. B. Corp.	do	do	28,675	34.86		8	114
CORRY.....	1,215	310 0	30 11 <sup>1</sup> / <sub>2</sub>	9 4	1921	San Francisco, Calif.	do	do	do	31,630	33.97		8	114
COWELL.....	1,191	310 0	30 11 <sup>1</sup> / <sub>4</sub>	9 2	1919	Quincy, Mass.	Fore River S. B. Co.	do	do	28,950	35.65		8	114
CRANE.....	1,191	310 0	30 11 <sup>1</sup> / <sub>4</sub>	9 2	1919	San Francisco, Calif.	Union Iron Works	do	do	29,600	34.25		8	114
CRAVEN.....	1,125	310 0	30 8	8 0 <sup>1</sup> / <sub>2</sub>	1918	Norfolk, Va.	United States	do	do	20,000	32.23		8	114
CROSBY.....	1,191	310 0	30 11 <sup>1</sup> / <sub>4</sub>	9 2	1919	Quincy, Mass.	Fore River S. B. Co.	do	do	27,800	35.14		8	114
CROWNSHIELD.....	1,154	310 0	30 11 <sup>1</sup> / <sub>4</sub>	C 0	1919	Bath, Me.	Bath Iron Works	do	do	24,765	35.43		8	114
CUSHING.....	1,050	300 3 <sup>1</sup> / <sub>4</sub>	30 4 <sup>1</sup> / <sub>2</sub>	9 5 <sup>1</sup> / <sub>2</sub>	1915	Quincy, Mass.	Fore River S. B. Co.	do	do	15,280	29.18		8	98
DAHLGREN.....	1,215	310 0	30 11 <sup>1</sup> / <sub>2</sub>	9 4	1920	Newport News, Va.	Newport News S. B. Co.	do	do	26,260	34.88		8	114
DALE.....	1,215	310 0	30 11 <sup>1</sup> / <sub>2</sub>	9 4	1920	Squantum, Mass.	Bethlehem S. B. Corp.	do	do	28,600	34.82		8	114
DALLAS.....	1,215	310 0	30 11 <sup>1</sup> / <sub>2</sub>	9 4	1920	Newport News, Va.	Newport News S. B. Co.	do	do	26,600	35.04		8	114
DECATUR.....	1,215	310 0	30 11 <sup>1</sup> / <sub>2</sub>	9 4	1922	Mare Island, Calif.	United States	do	do	26,000	32.73		8	114
DENT.....	1,154	310 0	30 11 <sup>1</sup> / <sub>4</sub>	9 0 <sup>1</sup> / <sub>2</sub>	1918	Philadelphia, Pa.	Wm. Cramp & Sons	do	do	20,025	35.11		8	114
DICKERSON.....	1,211	310 0	30 11 <sup>1</sup> / <sub>2</sub>	9 4	1919	Camden, N. J.	New York S. B. Corp.	do	do	25,475	35.13		8	114
DORSEY.....	1,154	310 0	30 11 <sup>1</sup> / <sub>4</sub>	9 0 <sup>1</sup> / <sub>2</sub>	1918	Philadelphia, Pa.	Wm. Cramp & Sons	do	do	26,100	35.18		8	114
DOYEN.....	1,215	310 0	30 11 <sup>1</sup> / <sub>2</sub>	9 4	1919	Squantum, Mass.	Bethlehem S. B. Corp.	do	do	28,940	34.97		8	114
DUNCAN.....	1,014	300 0	30 4	9 3	1913	Quincy, Mass.	Fore River S. B. Co.	do	do	14,254	29.14		8	98
DU PONT.....	1,154	310 0	30 11 <sup>1</sup> / <sub>4</sub>	9 0 <sup>1</sup> / <sub>2</sub>	1919	Philadelphia, Pa.	Wm. Cramp & Sons	do	do	24,685	35.03		8	114
DYER.....	1,191	310 0	50 11 <sup>1</sup> / <sub>4</sub>	9 2	1918	Quincy, Mass.	Fore River S. B. Co.	do	do	27,300	34.79		8	114
EDSALL.....	1,215	310 0	30 11 <sup>1</sup> / <sub>2</sub>	9 4	1920	Philadelphia, Pa.	Wm. Cramp & Sons	do	do	26,050	35.20		8	114

EDWARDS	1, 215	310 0	30 11½	9 4	1919	Squantum, Mass.	Bethlehem S. B. Corp.	do	do	26, 520	33. 92	8	114
EDWARDS, JOHN D.	1, 215	310 0	30 11½	9 4	1920	Philadelphia, Pa.	Wm. Cramp & Sons	do	do	25, 760	35. 06	8	114
ELLIOT	1, 154	310 0	30 11¼	9 4	1919	do	do	do	do	24, 875	35. 12	8	114
ELLIS	1, 154	310 0	30 11¼	9 0½	1919	do	do	do	do	24, 930	35. 17	8	114
EVANS	1, 154	310 0	30 11¼	9 0	1918	Bath, Me	Bath Iron Works	do	do	24, 600	35. 37	8	114
FAIRFAX	1, 154	310 0	30 11¼	9 0	1918	Mare Island, Calif.	United States	do	do	24, 200	35. 00	8	114
FARENHOLT	1, 215	310 0	30 11½	9 4	1921	San Francisco, Calif.	Bethlehem S. B. Corp.	do	do	30, 250	33. 40	8	114
FARQUHAR	1, 215	310 0	30 11½	9 4	1920	do	do	do	do	29, 325	33. 32	8	114
FARRAGUT	1, 215	310 0	30 11½	9 4	1920	do	do	do	do	27, 750	32. 68	8	114
FLUSSER	1, 215	310 0	30 11½	9 4	1919	Squantum, Mass.	do	do	do	28, 650	34. 84	8	114
FOOTE	1, 191	310 0	30 11¼	9 2	1919	Quincy, Mass.	Fore River S. B. Co.	do	do	28, 760	35. 57	8	114
FORD, JOHN D.	1, 215	310 0	30 11½	9 4	1920	Philadelphia, Pa.	Wm. Cramp & Sons	do	do	25, 865	35. 11	8	114
FOX	1, 215	310 0	30 11½	9 4	1920	Camden, N. J.	New York S. B. Corp.	do	do	29, 400	33. 92	8	114
GAMBLE	1, 213	310 0	30 11¼	9 3½	1918	Newport News, Va	Newport News S. B. Co.	do	do	24, 520	33. 20	8	114
GILLIS	1, 215	310 0	30 11½	9 4	1919	Quincy, Mass.	Bethlehem S. B. Corp.	do	do	28, 535	34. 55	8	114
GILMER	1, 215	310 0	30 11½	9 4	1921	Camden, N. J.	New York S. B. Corp.	do	do	29, 175	33. 82	8	114
GOFF	1, 215	310 0	30 11½	9 4	1921	do	do	do	do	28, 600	33. 62	8	114
GOLDSBOROUGH	1, 215	310 0	30 11½	9 4	1920	Newport News, Va	Newport News S. B. Co.	do	do	27, 075	35. 28	8	114
GREENE	1, 215	310 0	30 11½	9 4	1919	Squantum, Mass.	Bethlehem S. B. Corp.	do	do	28, 340	34. 72	8	114
GREER	1, 154	310 0	30 11¼	9 0½	1918	Philadelphia, Pa.	Wm. Cramp & Sons	do	do	24, 900	35. 14	8	114
GREGORY	1, 191	310 0	30 11¼	9 2	1918	Quincy, Mass.	Fore River S. B. Co.	do	do	26, 340	34. 34	8	114
GRIDLEY	1, 191	310 0	30 11¼	9 2	1919	San Francisco, Calif.	Union Iron Works	do	do	29, 500	34. 40	8	114
GWIN	1, 125	310 0	30 8	8 0½	1920	Seattle, Wash.	Seattle Constr. Co.	do	do	19, 930	30. 29	8	114
HALE	1, 154	310 0	30 11½	9 0	1919	Bath, Me	Bath Iron Works	do	do	24, 685	35. 38	8	114
HAMILTON	1, 154	310 0	30 11¼	9 0	1919	Mare Island, Calif.	United States	do	do	26, 175	35. 13	8	114
HAMILTON, PAUL	1, 215	310 0	30 11¼	9 4	1920	San Francisco, Calif.	Bethlehem S. B. Corp.	do	do	29, 100	33. 20	8	114
HARADEN	1, 213	310 0	30 11¼	9 3½	1919	Newport News, Va.	Newport News S. B. Co.	do	do	26, 370	33. 94	8	114
HARDING	1, 191	310 0	30 11¼	9 2	1919	San Francisco, Calif.	Union Iron Works	do	do	31, 600	35. 02	8	114
HATFIELD	1, 215	310 0	30 11½	9 4	1920	Camden, N. J.	New York S. B. Corp.	do	do	29, 200	33. 84	8	114
HAZLEWOOD	1, 191	310 0	30 11¼	9 2	1919	San Francisco, Calif.	Union Iron Works	do	do	27, 600	33. 56	8	114
HENSHAW	1, 215	310 0	30 11½	9 4	1919	Squantum, Mass.	Bethlehem S. B. Corp.	do	do	28, 435	34. 75	8	114
HERBERT	1, 211	310 0	30 11¼	9 4	1919	Camden, N. J.	New York S. B. Corp.	do	do	25, 675	35. 21	8	114
HERNDON	1, 215	310 0	30 11½	9 4	1920	Newport News, Va.	Newport News S. B. & D. Co.	do	do	27, 100	35. 30	8	114
HOGAN	1, 191	310 0	30 11½	9 2	1919	San Francisco, Calif.	Union Iron Works	do	do	27, 475	33. 27	8	114
HOPEWELL	1, 213	310 0	30 11¼	9 3½	1919	Newport News, Va.	Newport News S. B. Co.	do	do	25, 000	28. 22	8	114
HOPKINS	1, 215	310 0	30 11½	9 4	1921	Camden, N. J.	New York S. B. Corp.	do	do	29, 590	33. 97	8	114
HOVEY	1, 215	310 0	30 11½	9 4	1919	Philadelphia, Pa.	Wm. Cramp & Sons	do	do	25, 885	35. 13	8	114
HOWARD	1, 191	310 0	30 11¼	9 2	1920	San Francisco, Calif.	Union Iron Works	do	do	29, 875	34. 75	8	114
HULBERT	1, 215	310 0	30 11½	9 4	1920	Norfolk, Va.	United States	do	do	26, 000	34. 44	8	114
HULL	1, 215	310 0	30 11½	9 4	1921	San Francisco, Calif.	Bethlehem S. B. Corp.	do	do	32, 650	34. 36	8	114
HUMPHREYS	1, 215	310 0	30 11½	9 4	1920	Camden, N. J.	New York S. B. Corp.	do	do	29, 125	33. 81	8	114
HUNT	1, 215	310 0	30 11½	9 4	1920	Newport News, Va.	Newport News S. B. Co.	do	do	28, 075	35. 79	8	114
INGRAM, OSMOND	1, 215	310 0	30 11½	9 4	1919	Quincy, Mass.	Bethlehem S. B. Corp.	do	do	28, 290	34. 44	8	114
ISHERWOOD	1, 215	310 0	30 11½	9 4	1919	Squantum, Mass.	do	do	do	28, 160	34. 63	8	114
JAMES, REUBEN	1, 215	310 0	30 11½	9 4	1920	Camden, N. J.	New York S. B. Corp.	do	do	29, 180	33. 83	8	114
JONES, JACOB	1, 211	310 0	30 11½	9 4	1919	do	do	do	do	25, 320	35. 08	8	114
JONES, PAUL	1, 215	310 0	30 11½	9 4	1921	Philadelphia, Pa.	Wm. Cramp & Sons	do	do	25, 950	35. 14	8	114
JONES, WILLIAM	1, 215	310 0	30 11½	9 4	1920	San Francisco, Calif.	Bethlehem S. B. Corp.	do	do	28, 825	33. 10	8	114
KALK	1, 191	310 0	30 11¼	9 1¼	1919	Quincy, Mass.	Fore River S. B. Co.	do	do	28, 400	35. 41	8	114
KANE	1, 215	310 0	30 11½	9 4	1920	Camden, N. J.	New York S. B. Corp.	do	do	29, 050	33. 78	8	114
KENNEDY	1, 215	310 0	30 11½	9 4	1920	San Francisco, Calif.	Bethlehem S. B. Corp.	do	do	29, 450	33. 36	8	114
KENNISON	1, 154	310 0	30 11¼	9 0	1919	Mare Island, Calif.	United States	do	do	28, 300	35. 89	8	114
KIDDER	1, 215	310 0	30 11½	9 4	1921	San Francisco, Calif.	Bethlehem S. B. Corp.	do	do	31, 350	33. 85	8	114
KILTY	1, 154	310 0	30 11¼	9 0	1918	Mare Island, Calif.	United States	do	do	26, 325	35. 22	8	114
KIMBERLY	1, 191	310 0	30 11¼	9 2	1918	Quincy, Mass.	Fore River S. B. Co.	do	do	27, 350	34. 81	8	114
KING	1, 215	310 0	30 11½	9 4	1920	Camden, N. J.	New York S. B. Corp.	do	do	29, 575	33. 99	8	114
LAMBERTON	1, 213	310 0	30 11¼	9 3½	1918	Newport News, Va.	Newport News S. B. Co.	do	do	25, 000	33. 40	8	114
LAMSON	1, 215	310 0	30 11½	9 4	1921	San Francisco, Calif.	Bethlehem S. B. Corp.	do	do	30, 825	33. 64	8	114
LARDNER	1, 215	310 0	30 11½	9 4	1919	Squantum, Mass.	do	do	do	27, 990	34. 57	8	114
LAUB	1, 215	310 0	30 11½	9 4	1919	do	do	do	do	27, 535	34. 37	8	114
LA VALLETTE	1, 215	310 0	30 11½	9 4	1920	San Francisco, Calif.	do	do	do	29, 750	33. 24	8	114

\* Estimated.

Name of vessel	Displacement (normal fuel supply)	Dimensions			Built (completed)			Propulsion	Rig and number of masts	Total shaft horsepower on trial	Speed	Coal capacity (in bunkers) (42 cubic feet to ton)	Complement	
		Length on load water line	Extreme breadth	Mean draft	When	Where	By whom						Officers	Men
<b>U. S. NAVY—Contd.</b>														
<i>Destroyers, first line—Continued</i>														
	<i>Tons</i>	<i>Ft. in.</i>	<i>Ft. in.</i>	<i>Ft. in.</i>							<i>Knots</i>	<i>Tons</i>		
LAWRENCE.....	1,215	310 0	30 11 <sup>1</sup> / <sub>2</sub>	9 4	1921	Camden, N. J.	New York S. B. Corp.	Turb., 2 s.	2 masts	29,290	33.88		8	114
LEA.....	1,154	310 0	30 11 <sup>1</sup> / <sub>2</sub>	9 0 <sup>1</sup> / <sub>2</sub>	1918	Philadelphia, Pa.	Wm. Cramp & Sons	do.	do.	25,980	35.04		8	114
LEARY.....	1,211	310 0	30 11 <sup>1</sup> / <sub>2</sub>	9 4	1919	Camden, N. J.	New York S. B. Corp.	do.	do.	25,525	35.16		8	114
LITCHFIELD.....	1,215	310 0	30 11 <sup>1</sup> / <sub>2</sub>	9 4	1920	Mare Island, Calif.	United States	do.	do.	29,900	34.92		8	114
LITTLE.....	1,191	310 0	30 11 <sup>1</sup> / <sub>2</sub>	9 2	1918	Quincy, Mass.	Fore River S. B. Co.	do.	do.	27,180	34.73		8	114
LONG.....	1,215	310 0	30 11 <sup>1</sup> / <sub>2</sub>	9 4	1919	Philadelphia, Pa.	Wm. Cramp & Sons	do.	do.	25,700	35.03		8	114
MACDONOUGH.....	1,215	310 0	30 11 <sup>1</sup> / <sub>2</sub>	9 4	1921	San Francisco, Calif.	Bethlehem S. B. Corp.	do.	do.	29,500	33.10		8	114
MACKENZIE.....	1,191	310 0	30 11 <sup>1</sup> / <sub>2</sub>	9 2	1919	do.	Union Iron Works	do.	do.	28,210	33.57		8	114
MACLEISH.....	1,215	310 0	30 11 <sup>1</sup> / <sub>2</sub>	9 4	1920	Philadelphia, Pa.	Wm. Cramp & Sons	do.	do.	25,740	35.05		8	114
MADDOX.....	1,191	310 0	30 11 <sup>1</sup> / <sub>2</sub>	9 2	1919	Quincy, Mass.	Fore River S. B. Co.	do.	do.	26,950	34.94		8	114
MANLEY.....	1,125	310 0	30 8	8 0 <sup>1</sup> / <sub>2</sub>	1917	Bath, Me.	Bath Iron Works	do.	do.	19,715	32.23		8	114
MARCUS.....	1,215	310 0	30 11 <sup>1</sup> / <sub>2</sub>	9 4	1921	San Francisco, Calif.	Bethlehem S. B. Corp.	do.	do.	29,670	33.18		8	114
MASON.....	1,215	310 0	30 11 <sup>1</sup> / <sub>2</sub>	9 4	1920	Newport News, Va.	Newport News S. B. Co.	do.	do.	26,605	35.05		8	114
MCCALLA.....	1,215	310 0	30 11 <sup>1</sup> / <sub>2</sub>	9 4	1919	Quincy, Mass.	Bethlehem S. B. Corp.	do.	do.	27,960	34.30		8	114
MCCAWLEY.....	1,215	310 0	30 11 <sup>1</sup> / <sub>2</sub>	9 4	1919	Squantum, Mass.	do.	do.	do.	27,975	34.56		8	114
MCCOOK.....	1,215	310 0	30 11 <sup>1</sup> / <sub>2</sub>	9 4	1919	Quincy, Mass.	do.	do.	do.	28,958	34.73		8	114
MCCORMICK.....	1,215	310 0	30 11 <sup>1</sup> / <sub>2</sub>	9 4	1920	Philadelphia, Pa.	Wm. Cramp & Sons	do.	do.	25,740	35.04		8	114
MCDERMUT.....	1,215	310 0	30 11 <sup>1</sup> / <sub>2</sub>	9 4	1919	Squantum, Mass.	Bethlehem S. B. Corp.	do.	do.	28,350	34.72		8	114
McFARLAND.....	1,215	310 0	30 11 <sup>1</sup> / <sub>2</sub>	9 4	1920	Camden, N. J.	New York S. B. Corp.	do.	do.	29,000	33.76		8	114
MCKEAN.....	1,191	310 0	30 11 <sup>1</sup> / <sub>2</sub>	9 2	1919	San Francisco, Calif.	Union Iron Works	do.	do.	29,500	34.44		8	114
McKEE.....	1,191	310 0	30 11 <sup>1</sup> / <sub>2</sub>	9 2	1918	do.	do.	do.	do.	26,400	33.60		8	114
McLANAHAN.....	1,215	310 0	30 11 <sup>1</sup> / <sub>2</sub>	9 4	1919	Squantum, Mass.	Bethlehem S. B. Corp.	do.	do.	27,050	34.16		8	114
MEADE.....	1,215	310 0	30 11 <sup>1</sup> / <sub>2</sub>	9 4	1919	do.	do.	do.	do.	28,190	34.65		8	114
MELVIN.....	1,215	310 0	30 11 <sup>1</sup> / <sub>2</sub>	9 4	1921	San Francisco, Calif.	do.	do.	do.	31,380	33.86		8	114
MEREDITH.....	1,191	310 0	30 11 <sup>1</sup> / <sub>2</sub>	9 2	1919	Quincy, Mass.	Fore River S. B. Co.	do.	do.	28,765	35.59		8	114
MERVINE.....	1,215	310 0	30 11 <sup>1</sup> / <sub>2</sub>	9 4	1921	San Francisco, Calif.	Bethlehem S. B. Corp.	do.	do.	29,325	33.02		8	114
MEYER.....	1,215	310 0	30 11 <sup>1</sup> / <sub>2</sub>	9 4	1919	Squantum, Mass.	do.	do.	do.	28,240	34.69		8	114
MONTGOMERY.....	1,213	310 0	30 11 <sup>1</sup> / <sub>2</sub>	9 3 <sup>3</sup> / <sub>8</sub>	1918	Newport News, Va.	Newport News S. B. Co.	do.	do.	24,100	33.08		8	114
MOODY.....	1,215	310 0	30 11 <sup>1</sup> / <sub>2</sub>	9 4	1919	Squantum, Mass.	Bethlehem S. B. Corp.	do.	do.	28,400	34.73		8	114
MORRIS.....	1,215	310 0	30 11 <sup>1</sup> / <sub>2</sub>	9 4	1919	do.	do.	do.	do.	28,310	34.70		8	114
MUGFORD.....	1,191	310 0	30 11 <sup>1</sup> / <sub>2</sub>	9 2	1918	San Francisco, Calif.	Union Iron Works	do.	do.	28,800	33.99		8	114
MULLANY.....	1,215	310 0	30 11 <sup>1</sup> / <sub>2</sub>	9 4	1921	do.	Bethlehem S. B. Corp.	do.	do.	31,070	33.74		8	114
NICHOLSON.....	1,050	300 0	30 4	9 5 <sup>1</sup> / <sub>2</sub>	1915	Philadelphia, Pa.	Wm. Cramp & Sons	do.	do.	15,906	29.08		8	98
NOA.....	1,215	310 0	30 11 <sup>1</sup> / <sub>2</sub>	9 4	1921	Norfolk, Va.	United States	do.	do.	22,800	31.89		8	114
O'BANNON.....	1,191	310 0	30 11 <sup>1</sup> / <sub>2</sub>	9 2	1919	San Francisco, Calif.	Union Iron Works	do.	do.	28,230	33.59		8	114
O'BRIEN.....	1,050	300 0	30 4	9 5 <sup>1</sup> / <sub>2</sub>	1915	Philadelphia, Pa.	Wm. Cramp & Sons	do.	do.	16,275	29.16		8	98
OSBORNE.....	1,215	310 0	30 11 <sup>1</sup> / <sub>2</sub>	9 4	1920	Squantum, Mass.	Bethlehem S. B. Corp.	do.	do.	28,560	34.80		8	114
OVERTON.....	1,215	310 0	30 11 <sup>1</sup> / <sub>2</sub>	9 4	1920	Camden, N. J.	New York S. B. Corp.	do.	do.	26,550	32.84		8	114
PALMER.....	1,191	310 0	30 11 <sup>1</sup> / <sub>2</sub>	9 2	1918	Quincy, Mass.	Fore River S. B. Co.	do.	do.	29,165	35.77		8	114
PARKER.....	1,036	300 0	30 4	9 5	1913	Philadelphia, Pa.	Wm. Cramp & Sons	do.	do.	16,680	29.55		8	98
PARROTT.....	1,215	310 0	30 11 <sup>1</sup> / <sub>2</sub>	9 4	1920	do.	do.	do.	do.	25,750	35.05		8	114
PAULDING, JAMES K.....	1,215	310 0	30 11 <sup>1</sup> / <sub>2</sub>	9 4	1920	Camden, N. J.	New York S. B. Corp.	do.	do.	29,340	33.89		8	114
PEARY.....	1,215	310 0	30 11 <sup>1</sup> / <sub>2</sub>	9 4	1920	Philadelphia, Pa.	Wm. Cramp & Sons	do.	do.	25,760	35.06		8	114
PERCIVAL.....	1,215	310 0	30 11 <sup>1</sup> / <sub>2</sub>	9 4	1920	San Francisco, Calif.	Bethlehem S. B. Corp.	do.	do.	30,850	33.91		8	114
PERRY.....	1,215	310 0	30 11 <sup>1</sup> / <sub>2</sub>	9 4	1922	Mare Island, Calif.	United States	do.	do.	26,000	33.37		8	114
PHILIP.....	1,154	310 0	30 11 <sup>1</sup> / <sub>2</sub>	9 0	1918	Bath, Me.	Bath Iron Works	do.	do.	24,960	35.53		8	114
PILLSBURY.....	1,215	310 0	30 11 <sup>1</sup> / <sub>2</sub>	9 4	1920	Philadelphia, Pa.	Wm. Cramp & Sons	do.	do.	25,850	35.06		8	114

POPE	1,215	310	0	30 11/2	9 4	1920	do	do	do	do	25,800	35.08	8	114
PREBLE	1,215	310	0	30 11/2	9 4	1920	Bath, Me	Bath Iron Works	do	do	24,890	35.51	8	114
PRESTON	1,215	310	0	30 11/2	9 4	1921	San Francisco, Calif	Bethlehem S. B. Corp	do	do	31,125	33.75	6	114
PRESTON, W.M. B.	1,215	310	0	30 11/2	9 4	1920	Norfolk, Va	United States	do	do	26,000	35.14	8	114
PRUITT	1,215	310	0	30 11/2	9 4	1920	Bath, Me	Bath Iron Works	do	do	27,875	35.11	8	114
PUTNAM	1,215	310	0	30 11/2	9 4	1919	Squantum, Mass	Bethlehem S. B. Corp	do	do	27,560	34.38	8	114
RADFORD	1,213	310	0	30 11/4	9 3 1/2	1918	Newport News, Va	Newport News S. B. Co	do	do	25,175	33.48	8	114
RAMSAY	1,213	310	0	30 11/4	9 3 1/2	1919	do	do	do	do	23,640	32.64	8	114
RATHBURNE	1,154	310	0	30 11/4	9 0 1/2	1918	Philadelphia, Pa	Wm. Cramp & Sons	do	do	26,227	35.26	8	114
REID	1,215	310	0	30 11/2	9 4	1919	Squantum, Mass	Bethlehem S. B. Corp	do	do	28,465	34.76	8	114
RENO	1,215	310	0	30 11/2	9 4	1920	San Francisco, Calif	do	do	do	30,000	33.58	8	114
RENSHAW	1,191	310	0	30 11/4	9 2	1919	do	Union Iron Works	do	do	28,960	33.83	8	114
RINGGOLD	1,191	310	0	30 11/4	9 2	1918	do	do	do	do	29,300	34.37	8	114
ROBINSON	1,191	310	0	30 11/4	9 2	1918	do	do	do	do	28,660	34.21	8	114
RODGERS	1,215	310	0	30 11/2	9 4	1919	Quincy, Mass	Bethlehem S. B. Corp	do	do	28,365	34.47	8	114
ROPER	1,154	310	0	30 11/4	9 0 1/2	1919	Philadelphia, Pa	Wm. Cramp & Sons	do	do	24,910	35.14	8	114
ROWAN	1,111	310	0	29 11	9 6	1916	Quincy, Mass	Fore River S. B. Co	do	do	17,974	29.57	8	98
SAMPSON	1,111	310	0	29 11	9 6	1916	do	do	do	do	17,696	29.52	8	98
SANDS	1,215	310	0	30 11/2	9 4	1920	Camden, N. J	New York S. B. Corp	do	do	29,315	33.87	8	114
SATTERLEE	1,215	310	0	30 11/2	9 4	1919	Newport News, Va	Newport News S. B. Co	do	do	27,325	34.99	8	114
SCHENCK	1,211	310	0	30 11/4	9 4	1919	Camden, N. J	New York S. B. Corp	do	do	24,874	35.10	8	114
SCHLEY	1,191	310	0	30 11/4	9 2	1918	San Francisco, Calif	Union Iron Works	do	do	29,225	34.14	8	114
SELFRIDGE	1,215	310	0	30 11/2	9 4	1921	do	Bethlehem S. B. Corp	do	do	28,100	32.56	8	114
SEMMES	1,215	310	0	30 11/2	9 4	1920	Newport News, Va	Newport News S. B. Co	do	do	27,360	35.42	8	114
SHARKEY	1,215	310	0	30 11/2	9 4	1919	Squantum, Mass	Bethlehem S. B. Corp	do	do	28,835	34.92	8	114
SHIRK	1,215	310	0	30 11/2	9 4	1921	San Francisco, Calif	do	do	do	29,900	33.27	8	114
SHUBRICK	1,215	310	0	30 11/2	9 4	1919	Squantum, Mass	do	do	do	28,225	34.67	8	114
SICARD	1,215	310	0	30 11/2	9 4	1920	Bath, Me	Bath Iron Works	do	do	24,775	35.44	8	114
SIGOURNEY	1,191	310	0	30 11/4	9 2	1918	Quincy, Mass	Fore River S. B. Co	do	do	27,090	34.70	8	114
SIMPSON	1,215	310	0	30 11/2	9 4	1920	Philadelphia, Pa	Wm. Cramp & Sons	do	do	25,700	35.03	8	114
SINCLAIR	1,215	310	0	30 11/2	9 4	1919	Squantum, Mass	Bethlehem S. B. Corp	do	do	27,730	34.45	8	114
SLOAT	1,215	310	0	30 11/2	9 4	1920	San Francisco, Calif	do	do	do	28,400	32.68	8	114
SMITH, ROBERT	1,215	310	0	30 11/2	9 4	1921	do	do	do	do	27,940	32.51	8	114
SOMERS	1,215	310	0	30 11/2	9 4	1920	do	do	do	do	31,000	34.00	8	114
SOUTHARD	1,215	310	0	30 11/2	9 4	1919	Philadelphia, Pa	Wm. Cramp & Sons	do	do	25,610	34.99	8	114
STANSBURY	1,191	310	0	30 11/4	9 2	1920	San Francisco, Calif	Union Iron Works	do	do	28,050	33.50	8	114
STEVENS	1,191	310	0	30 11/4	9 2	1918	Quincy, Mass	Fore River S. B. Corp	do	do	26,760	34.54	8	114
STEWART	1,215	310	0	30 11/2	9 4	1920	Philadelphia, Pa	Wm. Cramp & Sons	do	do	25,815	35.09	8	114
STOCKTON	1,125	310	0	30 8	8 0 1/2	1917	do	do	do	do	20,060	30.12	8	114
STODDERT	1,215	310	0	30 11/4	9 4	1920	San Francisco, Calif	Bethlehem S. B. Corp	do	do	30,400	33.75	8	114
STRINGHAM	1,191	310	0	30 11/4	9 2	1918	Quincy, Mass	Fore River S. B. Corp	do	do	27,375	34.82	8	114
STURTEVANT	1,215	310	0	30 11/2	9 4	1920	Camden, N. J	New York S. B. Corp	do	do	29,170	33.82	8	114
SUMNER	1,215	310	0	30 11/2	9 4	1921	San Francisco, Calif	Bethlehem S. B. Corp	do	do	31,680	34.00	8	114
SWASEY	1,215	310	0	30 11/2	9 4	1919	Squantum, Mass	do	do	do	28,500	34.78	8	114
TALBOT	1,154	310	0	30 11/4	9 0 1/2	1918	Philadelphia, Pa	Wm. Cramp & Sons	do	do	26,270	35.29	8	114
TALBOT, J. FRED	1,154	310	0	30 11/4	9 0 1/2	1919	do	do	do	do	24,780	35.09	8	114
TARBELL	1,154	310	0	30 11/4	9 0 1/2	1918	do	do	do	do	24,875	35.12	8	114
TATNALL	1,211	310	0	30 11/4	9 4	1919	Camden, N. J	New York S. B. Corp	do	do	25,425	35.11	8	114
TAYLOR	1,154	310	0	30 11/4	9 0 1/2	1918	Mare Island, Calif	United States	do	do	24,200	35.00	8	114
THATCHER	1,191	310	0	30 11/4	9 2	1919	Quincy, Mass	Fore River S. B. Co	do	do	27,360	34.94	8	114
THOMAS	1,213	310	0	30 11/4	9 3 1/2	1919	Newport News, Va	Newport News S. B. Co	do	do	25,710	33.67	8	114
THOMPSON, SMITH	1,215	310	0	30 11/2	9 4	1919	Philadelphia, Pa	Wm. Cramp & Sons	do	do	25,725	35.03	8	114
THOMPSON	1,215	310	0	30 11/2	9 4	1920	San Francisco, Calif	Bethlehem S. B. Corp	do	do	29,050	33.20	8	114
THORNTON	1,215	310	0	30 11/2	9 4	1919	Squantum, Mass	do	do	do	28,350	34.72	8	114
TILLMAN	1,154	310	0	30 11/4	9 0 1/2	1921	Charleston, S. C	United States	do	do	26,000	35.00	8	114
TINGEY	1,215	310	0	30 11/2	9 4	1919	Squantum, Mass	Bethlehem S. B. Corp	do	do	27,910	34.53	8	114
TOUCEY	1,215	310	0	30 11/2	9 4	1919	do	do	do	do	28,900	34.95	8	114
TRACY	1,215	310	0	30 11/2	9 4	1920	Philadelphia, Pa	Wm. Cramp & Sons	do	do	25,735	35.04	8	114
TREYER	1,215	310	0	30 11/2	9 4	1922	Mare Island, Calif	United States	do	do	26,000	32.80	8	114
TRUXTON	1,215	310	0	30 11/2	9 4	1921	Philadelphia, Pa	Wm. Cramp & Sons	do	do	26,025	35.18	8	114
TURNER	1,215	310	0	30 11/2	9 4	1919	Quincy, Mass	Bethlehem S. B. Corp	do	do	27,650	34.16	8	114
TWIGGS	1,211	310	0	30 11/4	9 4	1919	Camden, N. J	New York S. B. Corp	do	do	25,260	35.04	8	114

\* Estimated.

Name of vessel	Displacement (normal fuel supply)	Dimensions			Built (completed)			Propulsion	Rig and number of masts	Total shaft horsepower on trial	Speed	Coal capacity (in bunkers) (42 cubic feet to ton)	Complement	
		Length on load water line	Extreme breadth	Mean draft	When	Where	By whom						Officers	Men.
<b>U. S. NAVY—Contd.</b>														
<i>Destroyers, first line—Continued</i>														
	<i>Tons</i>	<i>Ft. in.</i>	<i>Ft. in.</i>	<i>Ft. in.</i>							<i>Knots</i>	<i>Tons</i>		
UPSHUR.....	1,154	310 0	30 11 <sup>1</sup> / <sub>4</sub>	9 0 <sup>1</sup> / <sub>2</sub>	1918	Philadelphia, Pa.	Wm. Cramp & Sons	Turb., 2 s.	2 masts	24,025	34.61		8	114
UPSHUR, ABEL P.....	1,215	310 0	30 11 <sup>1</sup> / <sub>4</sub>	9 4	1920	Newport News, Va.	Newport News S. B. Co.	do.	do.	26,900	35.18		8	114
WADSWORTH.....	1,060	310 0	29 11	9 2 <sup>1</sup> / <sub>4</sub>	1915	Bath, Me.	Bath Iron Works	do.	do.	16,091	30.67		8	100
WALKER.....	1,191	310 0	30 11 <sup>1</sup> / <sub>4</sub>	9 2	1919	Quincy, Mass.	Fore River S. B. Co.	do.	do.	27,310	34.92		8	114
WARD.....	1,154	310 0	30 11 <sup>1</sup> / <sub>4</sub>	9 0 <sup>1</sup> / <sub>2</sub>	1918	Mare Island, Calif.	United States	do.	do.	26,450	34.23		8	114
WARD, AARON.....	1,154	310 0	30 11 <sup>1</sup> / <sub>4</sub>	9 0 <sup>1</sup> / <sub>2</sub>	1919	Bath, Me.	Bath Iron Works	do.	do.	24,875	35.49		8	114
WASMUTH.....	1,215	310 0	30 11 <sup>1</sup> / <sub>4</sub>	9 4	1921	Mare Island, Calif.	United States	do.	do.	26,000	35.00		8	114
WATERS.....	1,154	310 0	30 11 <sup>1</sup> / <sub>4</sub>	9 0 <sup>1</sup> / <sub>2</sub>	1918	Philadelphia, Pa.	Wm. Cramp & Sons	do.	do.	26,160	35.20		8	114
WELLES.....	1,215	310 0	30 11 <sup>1</sup> / <sub>4</sub>	9 4	1919	Quincy, Mass.	Bethlehem S. B. Corp.	do.	do.	28,025	34.33		8	114
WHIPPLE.....	1,215	310 0	30 11 <sup>1</sup> / <sub>4</sub>	9 4	1920	Philadelphia, Pa.	Wm. Cramp & Sons	do.	do.	25,750	35.05		8	114
WICKES.....	1,154	310 0	30 11 <sup>1</sup> / <sub>4</sub>	9 0 <sup>1</sup> / <sub>2</sub>	1918	Bath, Me.	Bath Iron Works	do.	do.	24,610	35.34		8	114
WILLIAMS.....	1,291	310 0	30 11 <sup>1</sup> / <sub>4</sub>	9 2	1919	San Francisco, Calif.	Union Iron Works	do.	do.	28,900	34.02		8	114
WILLIAMSON.....	1,215	310 0	30 11 <sup>1</sup> / <sub>4</sub>	9 4	1920	Camden, N. J.	New York S. B. Corp.	do.	do.	29,000	33.76		8	114
WINSLOW.....	1,050	300 0	30 4	9 5 <sup>1</sup> / <sub>2</sub>	1915	Philadelphia, Pa.	Wm. Cramp & Sons	do.	do.	15,984	29.05		8	98
WOOD, WELBORN.....	1,215	310 0	30 11 <sup>1</sup> / <sub>4</sub>	9 4	1920	Newport News, Va.	Newport News S. B. Co.	do.	do.	28,460	35.98		8	114
WOOD.....	1,215	310 0	30 11 <sup>1</sup> / <sub>4</sub>	9 4	1921	San Francisco, Calif.	Bethlehem S. B. Corp.	do.	do.	28,500	32.73		8	114
WORDEN.....	1,215	310 0	30 11 <sup>1</sup> / <sub>4</sub>	9 4	1919	Squantum, Mass.	do.	do.	27,750	34.47		8	114	
YARBOROUGH.....	1,215	310 0	30 11 <sup>1</sup> / <sub>4</sub>	9 4	1920	San Francisco, Calif.	do.	do.	29,450	33.08		8	114	
YARNALL.....	1,154	310 0	30 11 <sup>1</sup> / <sub>4</sub>	9 0 <sup>1</sup> / <sub>2</sub>	1918	Philadelphia, Pa.	Wm. Cramp & Sons	do.	do.	24,875	35.12		8	114
ZANE.....	1,215	310 0	30 11 <sup>1</sup> / <sub>4</sub>	9 4	1921	Mare Island, Calif.	United States	do.	do.	26,000	34.27		8	114
ZEILIN.....	1,215	310 0	30 11 <sup>1</sup> / <sub>4</sub>	9 4	1920	San Francisco, Calif.	Bethlehem S. B. Corp.	do.	do.	28,450	32.95		8	114
<i>Destroyers, second line</i>														
DRAYTON.....	742	289 0	26 1 <sup>1</sup> / <sub>2</sub>	8 4	1910	Bath, Me.	Bath Iron Works	Turb., 3 s.	2 masts	15,524	30.83	<sup>b</sup> 227	6	80
JARVIS.....	742	289 0	26 1 <sup>1</sup> / <sub>2</sub>	8 4	1912	Camden, N. J.	New York S. B. Corp.	Turb., 3 s.	do.	10,584	30.01	<sup>b</sup> 223	6	80
JENKINS.....	742	289 0	26 1 <sup>1</sup> / <sub>2</sub>	8 4	1912	Bath, Me.	Bath Iron Works	do.	do.	12,440	31.27	<sup>b</sup> 222	6	80
MAYRANT.....	742	289 0	26 1 <sup>1</sup> / <sub>2</sub>	8 4	1911	Philadelphia, Pa.	Wm. Cramp & Sons	Turb., 2 s.	do.	13,140	30.22	<sup>b</sup> 236	6	80
PERKINS.....	742	289 0	26 1 <sup>1</sup> / <sub>2</sub>	8 4	1910	Quincy, Mass.	Fore River S. B. Co.	do.	do.	11,668	29.76	<sup>b</sup> 230	6	80
STERETT.....	742	289 0	26 1 <sup>1</sup> / <sub>2</sub>	8 4	1910	do.	do.	do.	do.	12,789	30.37	<sup>b</sup> 230	6	80
WALKE.....	742	289 0	26 1 <sup>1</sup> / <sub>2</sub>	8 4	1911	do.	do.	do.	do.	12,573	29.78	<sup>b</sup> 238	6	80
WARRINGTON.....	742	289 0	26 1 <sup>1</sup> / <sub>2</sub>	8 4	1911	Philadelphia, Pa.	Wm. Cramp & Sons	do.	do.	13,333	30.12	<sup>b</sup> 236	6	80
<i>Light mine layers</i>														
ANTHONY.....	1,191	310 0	30 11 <sup>1</sup> / <sub>4</sub>	9 2	1919	San Francisco, Calif.	Union Iron Works	Turb., 2 s.	2 masts	28,050	33.50		8	99
BURNS.....	1,191	310 0	30 11 <sup>1</sup> / <sub>4</sub>	9 2	1919	do.	do.	do.	do.	28,900	33.82		8	99
HART.....	1,191	310 0	30 11 <sup>1</sup> / <sub>4</sub>	9 2	1919	do.	do.	do.	do.	28,700	33.97		8	99
INGRAHAM.....	1,191	310 0	30 11 <sup>1</sup> / <sub>4</sub>	9 2	1919	do.	do.	do.	do.	29,250	34.14		8	99
ISRAEL.....	1,191	310 0	30 11 <sup>1</sup> / <sub>4</sub>	9 2	1918	Quincy, Mass.	Fore River S. B. Co.	do.	do.	26,345	34.34		8	99
LANSDALE.....	1,191	310 0	30 11 <sup>1</sup> / <sub>4</sub>	9 2	1918	do.	do.	do.	do.	26,940	35.17		8	99
LUCE.....	1,191	310 0	30 11 <sup>1</sup> / <sub>4</sub>	9 2	1918	do.	do.	do.	do.	27,340	34.81		8	99
LUDLOW.....	1,191	310 0	30 11 <sup>1</sup> / <sub>4</sub>	9 2	1918	San Francisco, Calif.	Union Iron Works	do.	do.	29,500	34.22		8	99
MAHAN.....	1,191	310 0	30 11 <sup>1</sup> / <sub>4</sub>	9 2	1918	Quincy, Mass.	Fore River S. B. Co.	do.	do.	27,880	35.05		8	99
MAURY.....	1,191	310 0	30 11 <sup>1</sup> / <sub>4</sub>	9 2	1918	do.	do.	do.	do.	26,890	34.59		8	99



MURRAY	1,191	310	0	30 11 $\frac{1}{4}$	9 2	1918	do.	do.	do.	do.	27,430	34.84	8	99
RIZAL	1,191	310	0	30 11 $\frac{1}{4}$	9 2	1919	San Francisco, Calif.	Union Iron Works	do.	do.	28,960	33.84	8	99
SPROSTON	1,191	310	0	30 11 $\frac{1}{4}$	9 2	1919	do.	do.	do.	do.	28,170	33.57	8	99
STRIBLING	1,191	310	0	30 11 $\frac{1}{4}$	9 2	1918	Quincy, Mass.	Fore River S. B. Co.	do.	do.	26,485	34.41	8	99
<i>Submarines (steel), first line</i>														
g-1	854	219	3	20 8	15 10 $\frac{1}{8}$	1920	Quincy, Mass.	Fore River S. B. Co. <sup>d</sup>	2 screws	do.	1,200		4	40
g-2	800	207	0	19 7 $\frac{1}{4}$	16 2	1920	Bridgeport, Conn.	Lake Torpedo Boat Co.	do.	do.	1,800		4	40
g-3	876	231	0	21 10 $\frac{1}{4}$	13 1	1919	Portsmouth, N. H.	United States	do.	do.	1,400		4	40
g-4	876	231	0	21 10 $\frac{1}{4}$	13 1	1919	do.	do.	do.	do.	1,400		4	40
g-5	876	231	0	21 10 $\frac{1}{4}$	13 1	1920	do.	do.	do.	do.	1,400		4	40
g-6	876	231	0	21 10 $\frac{1}{4}$	13 1	1920	do.	do.	do.	do.	1,400		4	40
g-7	876	231	0	21 10 $\frac{1}{4}$	13 1	1920	do.	do.	do.	do.	1,400		4	40
g-8	876	231	0	21 10 $\frac{1}{4}$	13 1	1920	do.	do.	do.	do.	1,400		4	40
g-9	876	231	0	21 10 $\frac{1}{4}$	13 1	1921	do.	do.	do.	do.	1,400		4	40
g-10	876	231	0	20 10 $\frac{1}{4}$	13 1	1922	do.	do.	do.	do.	2,000		4	40
g-11	876	231	0	21 10 $\frac{1}{4}$	13 1	1923	do.	do.	do.	do.	2,000		4	40
g-12	876	231	0	20 10 $\frac{1}{4}$	13 1	1923	do.	do.	do.	do.	2,000		4	40
g-13	876	231	0	20 10 $\frac{1}{4}$	13 1	1923	do.	do.	do.	do.	2,000		4	40
g-14	876	231	0	21 10 $\frac{1}{4}$	13 1	1921	Bridgeport, Conn.	Lake Torpedo Boat Co.	do.	do.	1,000		4	40
g-15	876	231	0	21 10 $\frac{1}{4}$	13 1	1921	do.	do.	do.	do.	1,000		4	40
g-16	876	231	0	21 10 $\frac{1}{4}$	13 1	1920	do.	do.	do.	do.	1,000		4	40
g-17	876	231	0	21 10 $\frac{1}{4}$	13 1	1921	do.	do.	do.	do.	1,000		4	40
g-18	854	219	3	20 8	15 10 $\frac{1}{8}$	1924	Quincy, Mass.	Bethlehem S. B. Corp. <sup>d</sup>	do.	do.	1,200		4	40
g-19	854	219	3	20 8	15 10 $\frac{1}{8}$	1923	do.	do.	do.	do.	1,200		4	40
g-20	854	219	3	20 8	15 10 $\frac{1}{8}$	1922	do.	do.	do.	do.	1,200		4	40
g-21	854	219	3	20 8	15 10 $\frac{1}{8}$	1923	do.	do.	do.	do.	1,200		4	40
g-22	854	219	3	20 8	15 10 $\frac{1}{8}$	1924	do.	do.	do.	do.	1,200		4	40
g-23	854	219	3	20 8	15 10 $\frac{1}{8}$	1923	do.	do.	do.	do.	1,200		4	40
g-24	854	219	3	20 8	15 10 $\frac{1}{8}$	1923	do.	do.	do.	do.	1,200		4	40
g-25	854	219	3	20 8	15 10 $\frac{1}{8}$	1923	do.	do.	do.	do.	1,200		4	40
g-26	854	219	3	20 8	15 10 $\frac{1}{8}$	1923	do.	do.	do.	do.	1,200		4	40
g-27	854	219	3	20 8	15 10 $\frac{1}{8}$	1924	do.	do.	do.	do.	1,200		4	40
g-28	854	219	3	20 8	15 10 $\frac{1}{8}$	1923	do.	do.	do.	do.	1,200		4	40
g-29	854	219	3	20 8	15 10 $\frac{1}{8}$	1924	do.	do.	do.	do.	1,200		4	40
g-30	854	219	3	20 8	15 10 $\frac{1}{8}$	1920	San Francisco, Calif.	do.	do.	do.	1,200		4	40
g-31	854	219	3	20 8	15 10 $\frac{1}{8}$	1923	do.	do.	do.	do.	1,200		4	40
g-32	854	219	3	20 8	15 10 $\frac{1}{8}$	1923	do.	do.	do.	do.	1,200		4	40
g-33	854	219	3	20 8	15 10 $\frac{1}{8}$	1922	do.	do.	do.	do.	1,200		4	40
g-34	854	219	3	20 8	15 10 $\frac{1}{8}$	1923	do.	do.	do.	do.	1,200		4	40
g-35	854	219	3	20 8	15 10 $\frac{1}{8}$	1923	do.	do.	do.	do.	1,200		4	40
g-36	854	219	3	20 8	15 10 $\frac{1}{8}$	1923	do.	do.	do.	do.	1,200		4	40
g-37	854	219	3	20 8	15 10 $\frac{1}{8}$	1923	do.	do.	do.	do.	1,200		4	40
g-38	854	219	3	20 8	15 10 $\frac{1}{8}$	1923	do.	do.	do.	do.	1,200		4	40
g-39	854	219	3	20 8	15 10 $\frac{1}{8}$	1923	do.	do.	do.	do.	1,200		4	40
g-40	854	219	3	20 8	15 10 $\frac{1}{8}$	1923	do.	do.	do.	do.	1,200		4	40
g-41	854	219	3	20 8	15 10 $\frac{1}{8}$	1924	do.	do.	do.	do.	1,200		4	40
g-42	906	225	3	20 8	16 0	1924	Quincy, Mass.	do.	do.	do.	1,200		4	40
g-43	906	225	3	20 8	16 0	1924	do.	do.	do.	do.	1,200		4	40
g-44	906	225	3	20 8	16 0	1925	do.	do.	do.	do.	1,200		4	40
g-45	906	225	3	20 8	16 0	1925	do.	do.	do.	do.	1,200		4	40
g-46	906	225	3	20 8	16 0	1925	do.	do.	do.	do.	1,200		4	40
g-47	906	225	3	20 8	16 0	1925	do.	do.	do.	do.	1,200		4	40
g-48	993	240	0	21 10 $\frac{1}{4}$	13 6	1922	Bridgeport, Conn.	Lake Torpedo Boat Co.	do.	do.	1,800		5	40
g-49	993	240	0	21 10 $\frac{1}{4}$	13 6	1922	do.	do.	do.	do.	1,800		5	40
g-50	993	240	0	21 10 $\frac{1}{4}$	13 6	1922	do.	do.	do.	do.	1,800		5	40
g-51	993	240	0	21 10 $\frac{1}{4}$	13 6	1922	do.	do.	do.	do.	1,800		5	40

<sup>a</sup> Estimated.

<sup>b</sup> Fuel oil (40 cubic feet per ton).

<sup>c</sup> Displacement (surface).

<sup>d</sup> For Electric Boat Co.

<sup>e</sup> Length over all.

Government Vessels

907

Name of vessel	Displacement (normal fuel supply)	Dimensions			Built (completed)			Propulsion	Rig and number of masts	Total shaft horsepower on trial	Speed	Coal capacity (in bunkers) (42 cubic feet to ton)	Complement				
		Length on load water line	Extreme breadth	Mean draft	When	Where	By whom						Officers	Men			
<b>U. S. NAVY—Contd.</b>																	
<i>Submarines (steel), second line</i>																	
H-2	358	150	31	15	9	12	5	1913	San Francisco, Calif.	Union Iron Works	2 screws	480	14.10	3	23		
H-3	358	150	31	15	9	12	5	1914	Seattle, Wash.	The Moran Co.	do.	480	14.10	3	23		
H-4 to H-9	357	150	31	15	9	12	4	1918	Puget Sound, Wash.	United States	do.	480	12.75	3	23		
K-1 and K-2	392	153	61	16	8	13	1	1914	Quincy, Mass.	Fore River S. B. Co.	do.	480	14.10	3	23		
K-3	392	153	61	16	8	13	1	1914	San Francisco, Calif.	Union Iron Works	do.	480	14.10	3	23		
K-4	392	153	61	16	8	13	1	1914	Seattle, Wash.	The Moran Co.	do.	480	14.10	3	23		
K-5 and K-6	392	153	61	16	8	13	1	1914	Quincy, Mass.	Fore River S. B. Co.	do.	480	14.10	3	23		
K-7 and K-8	392	153	61	16	8	13	1	1914	San Francisco, Calif.	Union Iron Works	do.	480	14.10	3	23		
L-2 and L-3	450	168	5	17	5	13	7	1916	Quincy, Mass.	Fore River S. B. Co.	do.	900	14.00	3	26		
L-9 and 11	450	168	5	17	5	13	7	1917	do.	do.	do.	900	14.00	3	26		
N-1 to N-3	347	147	3	15	9	12	5	1917	Seattle, Wash.	Seattle Const. & D. D. Co.	do.	490	13.00	3	23		
O-1	520	172	4	18	0	14	5	1918	Portsmouth, N. H.	United States	do.	880	14.00	3	29		
O-2	520	172	4	18	0	14	5	1918	Puget Sound, Wash.	do.	do.	880	14.00	3	29		
O-3 to O-10	520	172	4	18	0	14	5	1918	Quincy, Mass.	Fore River S. B. Co.	do.	880	14.00	3	29		
O-11 to O-13	485	175	0	16	3	13	10	1918	Bridgeport, Conn.	Lake Torpedo Boat Co.	do.	1,000	14.00	3	29		
O-14 to O-16	485	175	0	16	3	13	10	1918	Long Beach, Calif.	California S. B. Co.	do.	1,000	14.00	3	29		
R-1 to R-14	569	186	1	18	0	14	6	1919	Quincy, Mass.	Fore River S. B. Co.	do.	880	13.50	3	29		
R-15 to R-20	569	186	1	18	0	14	6	1913	San Francisco, Calif.	Union Iron Works	do.	880	13.50	3	29		
R-21 to R-27	495	175	0	16	7	13	11	1919	Bridgeport, Conn.	Lake Torpedo Boat Co.	do.	1,000	14.00	3	29		
<i>Fleet submarines (steel), first line</i>																	
T-1								1920	Quincy, Mass.	Fore River S. B. Co.					45		
T-2								1922	do.	do.					45		
T-3								1920	do.	do.					80		
V-1								1924	Portsmouth, N. H.	United States					45		
V-2								1925	do.	do.					80		
<i>Patrol vessels (Eagles) (steel)</i>																	
EAGLE 1 to 15, 18, 19, 22 to 24, 26 to 29, 32 to 60.	500	200	0	25	6	7	3	1919	Detroit, Mich.	Ford Motor Co.	Turb., 1 s.	2 masts.	2,500	18.00	105	5	56
<i>Patrol vessels, submarine chasers (wood)</i>																	
S. C. 57, 63, 64	77	105	0	14	8	5	5	1918	Brooklyn, N. Y.	United States	3 screws	1 mast	660	17.00	2	24	
S. C. 102, 103	77	105	0	14	8	5	5	1918	Bayonne, N. J.	Elco Co.	do.	do.	660	17.00	2	24	
S. C. 143	77	105	0	14	8	5	5	1917	Rocky River, Ohio	Rocky River D. D. Co.	do.	do.	660	17.00	2	24	
S. C. 154	77	105	0	14	8	5	5	1917	Jacksonville, Fla.	Gibbs Gas. Eng. Co.	do.	do.	660	17.00	2	24	
S. C. 159	77	105	0	14	8	5	5	1917	Pensacola, Fla.	F. M. Blount	do.	do.	660	17.00	2	24	
S. C. 185, 183	77	105	0	14	8	5	5	1917	Nyack, N. Y.	Inst. S. B. & Marine Eng. Co.	do.	do.	660	17.00	2	24	
S. C. 192	77	105	0	14	8	5	5	1918	Alexandria, Va.	General S. B. & Aero Co.	do.	do.	660	17.00	2	24	
S. C. 210	77	105	0	14	8	5	5	1918	Camden, N. J.	Mathis Yacht Bldg. Co.	do.	do.	660	17.00	2	24	
S. C. 214	77	105	0	14	8	5	5	1917	Staten Island, N. Y.	Alexander McDonald	do.	do.	660	17.00	2	24	
S. C. 223, 224, 229, 231	77	105	0	14	8	5	5	1917	Morris Heights, N. Y.	Morris Heights, Launch & Engine Co.	do.	do.	660	17.00	2	24	

S. C. 252	77	105 0	14 8 $\frac{1}{4}$	5 5 $\frac{1}{2}$	1918	Camden, Me.	Camden-Anchor Rock-land Machine Co.	do.	do.	660	*17.00	2	24	
S. C. 271	77	105 0	14 8 $\frac{1}{4}$	5 5 $\frac{1}{2}$	1918	Neponset, Mass.	Geo. Lawley & Sons	do.	do.	660	*17.00	2	24	
S. C. 285	77	105 0	14 8 $\frac{1}{4}$	5 5 $\frac{1}{2}$	1918	Mare, Island, Calif.	United States	do.	do.	660	*17.00	2	24	
S. C. 306	77	105 0	14 8 $\frac{1}{4}$	5 5 $\frac{1}{2}$	1918	Puget Sound, Wash.	do.	do.	do.	660	*17.00	2	24	
S. C. 320	77	105 0	14 8 $\frac{1}{4}$	5 5 $\frac{1}{2}$	1917	Stamford, Conn.	Luders Marine Constr Co	do.	do.	660	*17.00	2	24	
S. C. 326	77	105 0	14 8 $\frac{1}{4}$	5 5 $\frac{1}{2}$	1917	City Island, N. Y.	Kyle & Purdy	do.	do.	660	*17.00	2	24	
S. C. 328	77	105 0	14 8 $\frac{1}{4}$	5 5 $\frac{1}{2}$	1917	Milwaukee, Wis.	Great Lakes Boat Bldg. Corp.	do.	do.	660	*17.00	2	24	
S. C. 330	77	105 0	14 8 $\frac{1}{4}$	5 5 $\frac{1}{2}$	1917	Manitowoc, Wis.	Burger Boat Co.	do.	do.	660	*17.00	2	24	
S. C. 341	77	105 0	14 8 $\frac{1}{4}$	5 5 $\frac{1}{2}$	1919	Wilmington, Del.	American Car & Foundry Co.	do.	do.	660	*17.00	2	24	
S. C. 353	77	105 0	14 8 $\frac{1}{4}$	5 5 $\frac{1}{2}$	1917	College Point, N. Y.	College Point Boat Co.	do.	do.	660	*17.00	2	24	
S. C. 412	77	105 0	14 8 $\frac{1}{4}$	5 5 $\frac{1}{2}$	1919	Clayton, N. Y.	Clayton Ship & Boat Bldg. Co.	do.	do.	660	*17.00	2	24	
S. C. 419	77	105 0	14 8 $\frac{1}{4}$	5 5 $\frac{1}{2}$	1918	Milwaukee, Wis.	Great Lakes B. B. Corp.	do.	do.	600	*17.00	2	24	
S. C. 428	77	135 0	14 8 $\frac{1}{4}$	5 5 $\frac{1}{2}$	1919	Camden, N. J.	Mathis Yacht Bldg. Co.	do.	do.	660	*17.00	2	24	
S. C. 431	77	105 0	14 8 $\frac{1}{4}$	5 5 $\frac{1}{2}$	1918	Port Clinton, Ohio.	Mathews Boat Co.	do.	do.	660	*17.00	2	24	
S. C. 432	77	105 0	14 8 $\frac{1}{4}$	5 5 $\frac{1}{2}$	1918	do.	do.	do.	do.	660	*17.00	2	24	
S. C. 433	77	105 0	14 8 $\frac{1}{4}$	5 5 $\frac{1}{2}$	1918	do.	do.	do.	do.	660	*17.00	2	24	
S. C. 437	77	105 0	14 8 $\frac{1}{4}$	5 5 $\frac{1}{2}$	1918	Rocky River, Ohio.	Rocky River D. D. Co.	do.	do.	660	*17.00	2	24	
S. C. 440	77	105 0	14 8 $\frac{1}{4}$	5 5 $\frac{1}{2}$	1919	Brooklyn, N. Y.	Howard E. Wheeler	do.	do.	660	*17.00	2	24	
<i>Patrol vessels (gunboats)</i>														
ASHEVILLE	1,575	225 0	41 2 $\frac{1}{2}$	11 4	1920	Charleston, S. C.	United States	Turb., 1 s.	2 poles	4 800	*12.00	180	11	149
Elcano <sup>1</sup>	620	157 11	26 0	10 0	1885	Carraca, Spain	Spain	2 screws	Sch.	4 435	*11.00	98	3	92
HELENA	1,392	250 9	39 8	9 0	1897	Newport News, Va.	Newport News S. B. & D. Co.	do.	1 mil.	1,988	15.50	307	12	162
MONOCACY	190	160 0	24 6	2 5	1914	Mare Island, Calif.	United States	do.	2 poles, 1 mil.	4 800	*13.25	34	2	47
PALOS	190	160 0	24 6	2 5	1914	do.	do.	do.	do.	4 800	*13.25	34	2	47
Pampanga <sup>2</sup>	243	115 3	17 10	6 6	1888	Cavite, P. I.	Manila Slip Co.	do.	1 signal	250	*10.00	34	2	30
SACRAMENTO	1,425	210 0	40 10 $\frac{1}{2}$	11 6	1914	Philadelphia, Pa.	Wm. Cramp & Sons	1 screw	2 poles, 1 mil.	1,022	12.78	425	11	149
TULSA	1,575	225 0	41 2 $\frac{1}{2}$	11 4	1923	Charleston, S. C.	United States	do.	2 poles	4 800	*12.00	440	11	154
VILLALOBOS	370	148 0	23 0	7 6	1896	Hongkong, China.	Hongkong & Whampoa Dock Co.	do.	Sch.	4 550	*11.00	67	2	56
<i>Patrol vessels (converted yachts)</i>														
DESPATCH (210895)	237	146 0	22 0	7 2	1913	Morris Heights, N. Y.	Chas. L. Seabury Co.	2 screws	2 masts	4 740	16.30	60	2	49
ISABEL	938	229 11	26 2 $\frac{1}{2}$	10 4	1917	Bath, Me.	Bath Iron Works	Turb., 2 s.	do.	8,400	*26.00	216	7	83
MAYFLOWER	2,690	275 10	36 0	17 4	1896	Clydebank, Scotland.	J. & G. Thompson	2 screws	do.	2,400	14.50	455	11	154
NIAGARA	2,600	245 0	36 0	17 0	1898	Brooklyn, N. Y.	James Shewan & Sons	do.	3 masts	1,800	13.00	400	11	150
Nokomis	1,265	203 0	31 10	13 7 $\frac{1}{2}$	1917	Wilmington, Del.	Pusey & Jones	do.	2 masts	2,000	16.00	350	11	81
SCORPION	775	211 11	28 1	11 0	1896	South Brooklyn, N. Y.	John N. Robins	do.	do.	2,800	17.85	136	8	98
SYLPH	152	123 8	20 0	7 6	1898	Chester, Pa.	John Roach	1 screw	do.	4 550	15.00	48	2	31
WENONAH	470	143 5	22 10	10 0	1915	Neponset, Mass.	Geo. Lawley & Sons	do.	do.	4 500	12.00			
<i>Auxiliaries, special type</i>														
ALTAIR <sup>6</sup>	47,068	410 5 $\frac{1}{2}$	54 0	27 2 $\frac{3}{4}$	1919	Seattle, Wash.	Skinner & Eddy Corp.	Turb., 1 s.	do.	2,500	10.50	1,097	31	450
ANTARES <sup>7</sup>	5,501	390 0	54 0	24 5 $\frac{1}{8}$	1919	Hog Island, Pa.	Am. Int. S. B. Corp.	do.	do.	2,500	11.50	1,222	18	149
ARCTIC <sup>8</sup>	5,975	402 6	53 0	26 4 $\frac{3}{4}$	1919	Oakland, Calif.	Moore S. B. Corp.	do.	do.	2,800	11.00	1,794	23	189
ARETHUSA <sup>9</sup>	3,367	332 0	42 2	20 11	1893	Stockton, England.	Craig Taylor & Co.	1 screw	do.	1,700	*10.00	( <sup>10</sup> )	16	78

Government Vessels

909

<sup>1</sup> Formerly Schley.  
<sup>2</sup> Formerly AA-1.  
<sup>3</sup> Formerly AA-2.  
<sup>4</sup> Formerly AA-3.  
<sup>5</sup> Formerly Spanish st. s. Elcano.  
<sup>6</sup> Formerly Spanish st. s. Pampanga.

<sup>6</sup> Formerly st. s. Edisto (218291).  
<sup>7</sup> Formerly st. s. Nedmac (218551).  
<sup>8</sup> Formerly st. s. Yamhill (217083).  
<sup>9</sup> Formerly British st. s. Luciline.  
<sup>10</sup> Displacement (surface).  
<sup>11</sup> Length over all.

<sup>12</sup> For Electric Boat Co.  
<sup>13</sup> Estimated.  
<sup>14</sup> Fuel oil (40 cubic feet per ton).  
<sup>15</sup> Gasoline.  
<sup>16</sup> Approximate.  
<sup>17</sup> Indicated horsepower.

<sup>18</sup> And 440 tons oil (40 cubic feet per ton).  
<sup>19</sup> Gross tonnage.  
<sup>20</sup> Loaded summer draft.  
<sup>21</sup> Fuel drawn from cargo holds.

Name of vessel	Displacement (normal fuel supply)	Dimensions			Built (completed)			Propulsion	Rig and number of masts	Total shaft horsepower on trial	Speed	Coal capacity (in bunkers) (42 cubic feet to ton)	Comple-ment	
		Length on load water line	Ex-treme breadth	Mean draft	When	Where	By whom						Officers	Men
<b>U. S. NAVY—Contd.</b>														
<i>Auxiliaries, specialty—Continued</i>														
	<i>Tons</i>	<i>Ft. in.</i>	<i>Ft. in.</i>	<i>Ft. in.</i>							<i>knots</i>	<i>Tons</i>		
ARGONNE <sup>1</sup>	7,555	448 0	58 0	28 0 <sup>5</sup> / <sub>8</sub>	1920	Hog Island, Pa.	Am. Int. S. B. Corp.	Turb., 1 s.	2 masts	6,000	15.00	1,473	32	312
BARNES, ROBERT L. <sup>2 d</sup>		251 10	43 2	15 0	1917	Duluth, Minn.	McDougall Duluth Co.	1 screw	1 mast	1,100	8.50	103	15	52
BEAVER <sup>3</sup>	4,461	357 6	47 0	19 6	1910	Newport News, Va.	Newport News S. B. Co.	do.	do.	4,500	16.50	530	32	318
BLACK HAWK <sup>4</sup>	6,381	404 6	53 9	28 5	1913	Philadelphia, Pa.	Wm. Cramp & Sons	do.	do.	3,400	13.00	2,108	31	440
BOREAS <sup>5</sup>	6,100	402 6	53 0	26 4 <sup>3</sup> / <sub>4</sub>	1919	Oakland, Calif.	Moore S. B. Corp.	Turb., 1 s.	do.	2,800	11.00	1,794	23	157
BRAZOS <sup>6</sup>	7,449	455 0	56 0	26 8	1919	Boston, Mass.	United States	2 screws	2 masts	6,080	14.34	824	16	120
BRIDGE	6,357	400 0	55 2 <sup>1</sup> / <sub>2</sub>	20 8	1917	do.	do.	do.	do.	4,000	14.00	1,000	23	189
BRIDGEPORT <sup>6</sup>	8,005	429 4	54 4	24 7 <sup>1</sup> / <sub>2</sub>	1901	Vege-sach, Germany.	Brenner Vulcan.	do.	do.	3,000	12.50	1,060	32	520
BUFFALO <sup>7</sup>		391 1	48 3	20 9	1892	Newport News, Va.	Newport News S. B. Co.	1 screw	do.	3,600	14.50	1,048	31	400
BUSHNELL	2,869	300 0	45 8	15 0	1915	Seattle, Wash.	Seattle Const. Co.	Turb., 1 s.	do.	2,617	14.15	728	24	193
CAMDEN <sup>8</sup>	4,752	389 2	48 0	22 4	1900	Flensburg, Germany	Flensburg S. B. Co.	1 screw	do.	2,850	12.00	975	32	326
CANOPUS <sup>9</sup>	5,506	360 0	51 6	24 6 <sup>3</sup> / <sub>4</sub>	1919	Camden, N. J.	New York S. B. Corp.	do.	do.	3,858	13.00	1,277	32	325
CAPELLA <sup>10</sup>	5,078	390 0	54 0	24 5 <sup>1</sup> / <sub>4</sub>	1920	Hog Island, Pa.	Am. Int. S. B. Corp.	Turb., 1 s.	do.	2,500	11.50	1,222	15	91
CHAUMONT <sup>11</sup>	7,555	448 0	58 0	28 0	1920	do.	do.	do.	do.	6,000	15.00	1,473	27	249
CUYAMA <sup>4</sup>	7,454	455 0	56 0	26 2	1917	Mare Island, Calif.	United States	2 screws	do.	5,200	14.00	824	16	120
DENEbola <sup>12</sup>	6,985	410 5 <sup>1</sup> / <sub>2</sub>	54 0	27 2 <sup>3</sup> / <sub>4</sub>	1919	Seattle, Wash.	Skinner & Eddy Corp.	Turb., 1 s.	do.	2,500	10.50	1,097	31	450
DOBBIN	8,154	460 0	61 0	20 0 <sup>1</sup> / <sub>2</sub>	1924	Philadelphia, Pa.	United States	do.	2 masts	7,000	16.00	1,107	36	420
FULTON	1,173	216 0	35 0	13 0	1914	Groton, Conn.	New London S. & E. Co.	1 screw	do.	1,000	12.34	234	24	134
GENERAL ALAVA <sup>13</sup>		212 6	29 9	11 0	1895	Dumbarton, Scot-land.	A. McMillan & Sons	do.	do.	770	10.50	246	5	54
GOLD STAR <sup>14</sup>	5,066	377 0	52 0	23 11 <sup>3</sup> / <sub>4</sub>	1920	Wilmington, Del.	Bethlehem S. B. Corp.	do.	do.	2,500	11.00	1,189	15	109
HANNIBAL <sup>15</sup>	1,953	263 4	39 3	17 4	1898	Sunderland, Eng-land.	J. Blumer & Co.	do.	do.	1,100	9.00	855	17	245
HENDERSON	7,493	460 0	60 11 <sup>1</sup> / <sub>2</sub>	19 10 <sup>3</sup> / <sub>4</sub>	1917	Philadelphia, Pa.	United States	2 screws	do.	4,000	14.00	1,400	27	370
Holland		460 0	61 1	21 0 <sup>1</sup> / <sub>2</sub>	1926	Puget Sound	do.	Turb., 1 s.	do.	7,000	16.00	1,050	32	376
JASON <sup>d</sup>	10,939	514 0	65 0	27 8	1913	Sparrows Point, Md.	Maryland Steel Co.	2 screws	do.	6,878	14.32	2,300	16	165
KANAWHA <sup>d</sup>	7,404	455 0	56 0	26 2	1915	Mare Island, Calif.	United States	do.	do.	5,590	14.00	824	16	120
KAWEAH <sup>16 d</sup>	7,253	430 0	58 0	25 6	1919	Philadelphia, Pa.	Wm. Cramp & Sons	1 screw	do.	2,762	11.00	1,288	16	91
KITTERY <sup>17</sup>	1,839	282 2	40 6	13 3	1905	Bremerhaven, Ger-many.	G. Seebach Co.	2 screws	do.	1,400	15.50	351	15	98
LARAMIE <sup>d 18</sup>	7,252	430 0	58 0	25 6	1920	Philadelphia, Pa.	Wm. Cramp & Sons	1 screw	do.	2,800	11.00	1,288	16	91
MATTOLE <sup>d 19</sup>	7,252	430 0	58 0	25 6	1920	do.	do.	do.	do.	2,853	11.00	1,288	16	91
MAUMEE <sup>d</sup>	7,894	455 0	56 0	26 2	1916	Mare Island, Calif.	United States	2 screws	do.	5,000	14.00	824	16	130
MEDUSA	10,715	460 0	70 0	18 11 <sup>3</sup> / <sub>4</sub>	1924	Puget Sound, Wash.	do.	Turb., 1 s.	do.	7,000	16.00	1,834	32	434
MELVILLE	5,522	400 0	54 5 <sup>1</sup> / <sub>2</sub>	20 0	1915	Camden, N. J.	New York S. B. Corp.	1 turb.	2 pole	4,006	15.09	900	41	432
MERCY <sup>20</sup>	6,644	413 0	50 2	24 0	1907	Philadelphia, Pa.	Wm. Cramp & Sons	2 screws	2 masts	8,500	18.20	1,776	29	348
NECHES <sup>d</sup>	7,383	455 0	56 0	26 8	1920	Boston, Mass.	United States	do.	do.	6,080	14.00	828	16	120
NEPTUNE <sup>d</sup>	9,889	520 0	65 0	27 8	1911	Sparrows Point, Md.	Maryland Steel Co.	Turb., 2 s.	do.	5,409	12.93	2,500	16	165
NEREUS <sup>d</sup>	9,651	500 0	62 0	27 8	1913	Newport News, Va.	Newport News S. B. Co.	2 screws	do.	6,904	14.58	1,925	16	165
NITRO	7,440	460 0	60 11 <sup>1</sup> / <sub>2</sub>	20 11	1921	Puget Sound, Wash.	United States	Turb., 2 s.	do.	6,700	16.00	1,078	18	177
ORION <sup>d</sup>	10,183	514 0	65 0	27 8	1912	Sparrows Point, Md.	Maryland Steel Co.	2 screws	do.	6,943	14.47	2,300	16	165
PATOKA <sup>d</sup>	8,267	463 3	60 0	26 2	1919	Newport News, Va.	Newport News S. B. Co.	1 screw	do.	2,756	10.87	1,109	16	135
PECOS <sup>d</sup>	7,383	455 0	56 0	26 8	1921	Boston, Mass.	United States	2 screws	do.	5,426	14.00	828	16	120
PROCYON <sup>21</sup>	5,784	390 0	54 0	24 5 <sup>1</sup> / <sub>8</sub>	1919	Hog Island, Pa.	Am. Int. S. B. Corp.	Turb., 1 s.	do.	2,500	11.50	1,222	18	149
PROMETHEUS	6,689	450 0	60 1	18 0	1910	Mare Island, Calif.	United States	2 screws	do.	7,500	16.00	807	32	430

PROTEUS <sup>d</sup>	9,681	500 0	02 0	27 8	1913	Newport News, Va.	Newport News S. B. Co.	do	do	7,202	14.67	1,925	16	165
PYRO	7,440	460 0	60 11½	20 11	1920	Puget Sound, Wash.	United States	Turb., 2 s	do	6,700	16.00	1,493	18	177
RAINBOW <sup>22</sup>	3,696	326 0	41 0	17 2	1890	Sunderland, Eng-land.	James Laing	1 screw	do	1,800	12.00	1,218	39	320
RAMAPO <sup>d</sup>	8,246	463 3	60 0	26 2	1919	Newport News, Va.	Newport News S. B. Co.	do	do	2,917	11.23	1,109	16	91
RAPIDAN <sup>d 33</sup>	8,246	463 3	60 0	26 2	1919	do	do	do	do	2,900	10.50	1,109	16	91
RAPPAHANNOCK <sup>21</sup>	8,680	471 2	59 2	25 9	1913	Vegesack, Germany.	Bremer Vulcan	do	do	4,850	11.50	3,060	23	268
REGULUS <sup>25</sup>	4,980	377 0	52 0	23 11¾	1920	Wilmington, Del.	Bethlehem S. B. Corp.	do	do	2,500	11.00	1,182	15	91
RELIEF	8,288	460 0	60 11½	19 6	1920	Philadelphia, Pa.	United States	Turb., 2 s	do	5,250	16.00	1,951	29	363
RIGEL <sup>26</sup>	7,052	410 5½	54 0	27 2¾	1918	Seattle, Wash.	Skinner & Eddy Corp.	Turb., 1 s	do	2,500	10.50	1,097	31	500
SALINAS <sup>27 d</sup>	8,246	463 3	60 0	26 2	1920	Newport News, Va.	Newport News S. B. & D. D. Co.	1 screw	do	2,900	10.50	1,109	16	91
SAPELO <sup>28 d</sup>	8,246	463 3	60 0	26 2	1920	do	do	do	do	2,900	10.50	1,109	16	91
SAVANNAH <sup>29</sup>	5,755	400 0	46 1	26 5	1899	Flensburg, Germany	Flensburger S. B. Co.	do	do	2,000	10.50	1,230	32	351
SEPULGA <sup>30 d</sup>	8,266	463 3	60 0	26 2	1920	Newport News, Va.	Newport News S. B. & D. D. Co.	do	do	2,900	10.50	1,109	16	91
SIRIUS <sup>31</sup>	5,581	300 0	54 0	24 5½	1919	Hog Island, Pa.	Am. Int. S. B. Corp.	Turb., 1 s	do	2,500	11.50	1,222	15	91
SOLACE <sup>32</sup>	3,927	361 2	44 0	20 6	1896	Newport News, Va.	Newport News S. B. Co.	1 screw	do	3,200	15.00	1,162	24	252
SPICA <sup>33</sup>	5,562	390 0	54 0	24 5½	1919	Hog Island, Pa.	Am. Int. S. B. Corp.	Turb., 1 s	do	2,500	11.50	1,222	15	96
THOMPSON, SARA <sup>34 d</sup>	2,691	310 0	40 3	21 9½	1888	Newcastle, England.	Wm. Armstrong & Co.	1 screw	do	1,300	9.00	494	16	54
TIPPECANOE <sup>35 d</sup>	8,266	463 3	60 0	26 2	1920	Newport News, Va.	Newport News S. B. & D. D. Co.	Turb., 1 s	do	2,900	10.50	1,109	16	91
TRINITY <sup>36 d</sup>	8,266	463 3	60 0	26 2	1920	do	do	do	do	3,088	11.26	1,109	16	91
VEGA <sup>37</sup>	5,562	390 0	54 0	24 5½	1919	Hog Island, Pa.	Am. Int. S. B. Corp.	do	do	2,500	11.50	1,222	15	95
VESTAL	6,691	450 0	60 0	18 0	1909	New York, N. Y.	United States	2 screws	do	7,500	16.00	1,412	32	434
WHITNEY	8,154	460 0	61 0	21 0½	1924	Boston, Mass.	do	Turb., 1 s	do	7,000	16.00	1,107	36	420
WRIGHT	9,193	448 0	58 0	24 6	1921	Hoboken, N. J.	Tietjen & Lang D. D. Co.	Turb., 1 s	do	8,000	15.00	1,629	27	301
YUKON <sup>38</sup>	5,969	402 6	53 0	26 4¾	1920	Oakland, Calif.	Moore S. B. Co.	do	do	2,800	11.00	1,794	23	143
<i>Auxiliaries, ocean tugs</i>														
ALGORMA	502	149 3¾	30 0	14 7	1920	Port Richmond, N. Y.	Staten Island S. B. Co.	1 screw	2 pole	2,017	13.06	1,279	5	30
ALLEGHENY <sup>39</sup>		149 3¾	30 0	14 7	1918	Buffalo, N. Y.	American S. B. Co.	do	2 masts	1,800	14.00	1,279	5	3
ARAPAHO		115 0	24 0	12 10	1914	Seattle, Wash.	Seattle Construction Co.	do	do	800	10.80	1,149	5	20
BAGADUCE		149 3¾	30 0	14 7	1919	Buffalo, N. Y.	Ferguson Steel & Iron Co.	do	2 pole	1,821	12.40	1,279	5	30
Bay Spring	426	141 3½	27 8¾	14 1	1920	City Island, N. Y.	Providence Eng. Works	do	do	850			5	24
Challenge <sup>40</sup>	255	122 0	22 2	13 2	1889	Camden, N. J.	J. H. Dialogue & Sons	do	2 pole	750	14.00	1,110	5	16
CHEMUNG <sup>41</sup>		115 0	26 7½	11 6	1917	Norfolk, Va.	United States	do	2 masts	800	11.00	1,147	5	20
Contocook	502	149 3¾	30 0	14 7	1920	Port Richmond, N. Y.	Staten Island S. B. Co.	do	2 pole	2,130	13.00	1,270	5	39
GENESEE <sup>42</sup>	617	158 0	29 0	16 0	1905	Sparrows Point, Md.	Maryland Steel Co.	do	2 masts	1,000	15.00	286	5	42
IROQUOIS <sup>43</sup>		152 0	26 0	13 6	1892	San Francisco, Calif.	Union Iron Works	do	Sch.	1,000	13.20	1,181	5	10
IUKA	502	149 3¾	30 0	14 7	1920	Port Richmond, N. Y.	Staten Island S. B. Co.	do	2 pole	2,049	13.06	1,279	5	30
KALMIA		149 3¾	30 0	14 7	1919	Buffalo, N. Y.	Ferguson Steel & Iron Co.	do	do	1,800	13.00	1,279	5	30
KEOSANQUA	502	149 3¾	30 0	14 7	1920	Port Richmond,	Staten Island S. B. Co.	do	do	2,065	13.00	1,279	5	30
KEWAYDIN		149 3¾	30 0	14 7	1919	Buffalo, N. Y.	Ferguson Steel & Iron Co.	do	do	1,800	13.06	1,279	5	30

<sup>1</sup> Formerly st. s. Argonne (220845).  
<sup>2</sup> Formerly st. s. R. L. Barnes (215115).  
<sup>3</sup> Formerly st. s. Beaver (207034).  
<sup>4</sup> Formerly st. s. Santa Catalina (211623).  
<sup>5</sup> Formerly st. s. Yaquina (217489).  
<sup>6</sup> Formerly German st. s. Breslau.  
<sup>7</sup> Formerly Brazilian st. s. Nictheroy.  
<sup>8</sup> Formerly German st. s. Kiel.  
<sup>9</sup> Formerly st. s. Santa Leonora (218364).  
<sup>10</sup> Formerly st. s. Comerant (219838).  
<sup>11</sup> Formerly st. s. Chaumont (220866).  
<sup>12</sup> Formerly st. s. Edgewood (218127).  
<sup>13</sup> Formerly Spanish st. s. General Alava.  
<sup>14</sup> Formerly st. s. Gold Star (220371).  
<sup>15</sup> Formerly British st. s. Joseph Holland.  
<sup>16</sup> Formerly st. s. Kaweah (219154).  
<sup>17</sup> Formerly German st. s. President.  
<sup>18</sup> Formerly st. s. Laramie (219548).

<sup>19</sup> Formerly st. s. Mattole (220062).  
<sup>20</sup> Formerly st. s. Saratoga (204160).  
<sup>21</sup> Formerly st. s. Shaume (218282).  
<sup>22</sup> Formerly British st. s. Norse King.  
<sup>23</sup> Formerly st. s. Rapidan (219403).  
<sup>24</sup> Formerly German st. s. Pommern.  
<sup>25</sup> Formerly st. s. Glenora (220644).  
<sup>26</sup> Formerly st. s. Edgecombe (217412).  
<sup>27</sup> Formerly st. s. Hudsonian (219592).  
<sup>28</sup> Formerly st. s. Sapelo (219470).  
<sup>29</sup> Formerly German st. s. Saxonia.  
<sup>30</sup> Formerly st. s. Fleetco (219980).  
<sup>31</sup> Formerly st. s. Saluda (217573).  
<sup>32</sup> Formerly st. s. Creole (227166).  
<sup>33</sup> Formerly st. s. Shannock (218867).  
<sup>34</sup> Formerly st. s. Gutheil.  
<sup>35</sup> Formerly st. s. Tippecanoe (220210).  
<sup>36</sup> Formerly st. s. Trinity (220379).

<sup>37</sup> Formerly st. s. Lebanon (218791).  
<sup>38</sup> Formerly st. s. Mechanno (219626).  
<sup>39</sup> Formerly U. S. S. Huron.  
<sup>40</sup> Formerly fa st. s. Luckenbach (141021).  
<sup>41</sup> Formerly U. S. S. Pocahontas.  
<sup>42</sup> Formerly st. s. Monocacy (202489).  
<sup>43</sup> Formerly st. s. Fearless (120889).  
<sup>a</sup> Gross tonnage.  
<sup>b</sup> Estimated.  
<sup>c</sup> Fuel oil (40 cubic feet per ton).  
<sup>d</sup> Fuel ship.  
<sup>e</sup> Loaded summer draft.  
<sup>f</sup> Indicated horsepower.  
<sup>g</sup> Shaft horsepower.  
<sup>h</sup> Diesel, 2 cycle.

Government Vessels

Name of vessel	Displacement (normal fuel supply)	Dimensions			Built (completed)			Propulsion	Rig and number of masts	Total shaft horsepower on trial	Speed	Coal capacity (in bunkers) (42 cubic feet to ton)	Complement	
		Length on load water line	Extreme breadth	Mean draft	When	Where	By whom						Officers	Men
<b>U. S. NAVY—Contd.</b>														
<i>Auxiliaries, ocean tugs—Continued</i>														
	<i>Tons</i>	<i>Ft. in.</i>	<i>Ft. in.</i>	<i>Ft. in.</i>							<i>Knots</i>	<i>Tons</i>		
KOKA.....	625	149 3/4	30 0	14 7	1920	Puget Sound, Wash.	United States	1 screw	2 pole	1,800	13.00	279	5	39
LYKENS.....		157 0	29 0	15 0	1899	Philadelphia, Pa.	Neafie & Levy	do.	do.	1,000		286	5	39
MAHOPAC.....		149 3/4	30 0	14 7	1919	Puget Sound, Wash.	United States	do.	do.	1,800	13.00	279	5	39
MORAVE.....		115 0	24 0	12 10	1914	Seattle, Wash.	Seattle Construction Co.	do.	1 mast	800	11.11	142	5	20
MONTCALM <sup>1</sup> .....	502	149 3/4	30 0	14 7	1921	Port Richmond, N. Y.	Staten Island S. B. Co.	do.	2 pole	2,017	12.06	272	5	39
NAPA.....		149 3/4	30 0	14 7	1919	Puget Sound, Wash.	United States	do.	do.	1,800	13.00	279	5	39
NAVAJO <sup>2</sup> .....	438	141 4	27 6	14 1	1908	Philadelphia, Pa.	Neafie & Levy	do.	2 masts	935	12.00		5	20
ONTARIO.....	883	175 0	34 0	12 6	1912	Camden, N. J.	New York S. B. Co.	do.	2 pole	1,517	13.20	445	5	54
PATAPSCO.....		148 0	29 0 1/2	12 3	1909	Portsmouth, N. H.	United States	2 screws	do.	1,160	13.00	324	5	30
PATUXENT.....	521	148 0	29 0 1/2	12 3	1909	Norfolk, Va.	do.	do.	1,160	13.00	324	5	39	
PINOLA.....		149 3/4	30 0	14 7	1920	Puget Sound, Wash.	do.	1 screw	do.	1,800	13.00	279	5	39
PISCATAQUA <sup>3</sup> .....		149 0	28 7	12 0	1897	West Bay City, Mich.	F. W. Wheeler Co.	do.	2 masts	2,000	16.00	236	5	44
SAGAMORE.....		149 3/4	30 0	14 7	1917	Buffalo, N. Y.	American S. B. Co.	do.	2 pole	1,800	13.00	279	5	20
SCIOTA.....		149 3/4	30 0	14 7	1919	Puget Sound, Wash.	United States	do.	do.	1,800	13.08	279	5	20
SONOMA.....	883	175 0	34 0	12 6	1912	Camden, N. J.	New York S. B. Corp.	do.	do.	1,596	13.00	435	5	54
SUNNADIN.....		149 3/4	30 0	14 7	1919	Puget Sound, Wash.	United States	do.	do.	1,800	13.00	279	5	39
TADOUSAC.....		149 3/4	30 0	14 7	1919	Buffalo, N. Y.	Ferguson Steel & Iron Co.	do.	do.	1,800	13.00	279	5	39
TATNUCK.....		149 3/4	30 0	14 7	1919	Puget Sound, Wash.	United States	do.	do.	2,070	13.00	279	5	39
TILLMOOK.....		115 0	24 0	12 10	1914	Seattle, Wash.	Seattle Construction Co.	do.	1 mast	800	10.55	142	5	12
UMPQUA.....	502	149 3/4	30 0	14 7	1919	Buffalo, N. Y.	Ferguson Steel & Iron Co.	do.	2 pole	1,800	13.00	279	5	39
UNDAUNTED.....		143 0	28 0	14 10	1917	San Francisco, Calif.	Union Iron Works	do.	2 masts	1,900	11.50	2,469	5	22
WADANK.....		149 3/4	30 0	14 7	1920	Buffalo, N. Y.	Ferguson Steel & Iron Co.	do.	2 pole	1,800	11.50	279	5	20
WANDO.....		115 0	26 7/8	11 6	1917	Charleston, S. C.	United States	do.	do.	800		144	5	20
<i>Auxiliaries, mine sweepers</i>														
AVOCET.....		180 0	35 6	9 9 1/2	1918	Baltimore, Md.	Baltimore S. B. Co.	1 screw	2 pole	1,400	14.00	275	5	54
BITTERN.....		180 0	35 6	9 9 1/2	1919	Mobile, Ala.	Alabama S. B. Co.	do.	do.	1,400	14.00	275	5	54
BOBOLINK.....	697	180 0	35 6	9 9 1/2	1919	Baltimore, Md.	Baltimore S. B. Co.	do.	do.	1,400	14.00	275	5	54
BRANT.....		180 0	35 6	9 9 1/2	1918	Chester, Pa.	Sun Shipbuilding Co.	do.	do.	1,400	14.00	275	5	54
CHEWINK.....	723	180 0	35 6	9 9 1/2	1919	New York, N. Y.	Todd Shipyard Corporation.	do.	do.	1,400	14.00	275	5	54
CORMORANT.....	713	180 0	35 6	9 9 1/2	1919	do.	do.	do.	do.	1,400	14.00	275	5	54
CURLEW.....	723	180 0	35 6	9 9 1/2	1919	Staten Island, N. Y.	Staten Island S. B. Co.	do.	do.	1,400	14.00	275	5	54
EIDER.....		180 0	35 6	9 9 1/2	1919	Wilmington, Del.	Pusey & Jones Co.	do.	do.	1,400	14.00	275	5	54
FALCON.....		180 0	35 6	9 9 1/2	1918	Morris Heights, N. Y.	Chas. L. Seabury Co.	do.	do.	1,400	14.00	275	5	54
FINCH.....		180 0	35 6	9 9 1/2	1918	New York, N. Y.	Standard S. B. Corporation.	do.	do.	1,400	14.00	275	5	54
GANNET.....		180 0	35 6	9 9 1/2	1919	do.	Staten Island S. B. Co.	do.	do.	1,400	14.00	275	5	54
GREBE.....	723	180 0	35 6	9 9 1/2	1919	do.	Todd Shipyard Corp.	do.	do.	1,400	14.00	275	5	54
HERON.....		180 0	35 6	9 9 1/2	1918	do.	Standard S. B. Co.	do.	do.	1,500	14.00	275	5	54
KINGFISHER.....		180 0	35 6	9 9 1/2	1918	Puget Sound, Wash.	United States	do.	do.	1,400	14.00	275	5	54

LAPWING		180	0	35	6	9	9½	1918	New York, N. Y.	Todd Shipyard Corporation.	do.	do.	b 1,400	14.00	d 275	5	54
LARK	a 771	180	0	35	6	9	9½	1919	Baltimore, Md.	Baltimore S. B. Co.	do.	do.	b 1,400	14.00	d 275	5	54
MALLARD	a 771	180	0	35	6	9	9½	1919	New York, N. Y.	Staten Island S. B. Co.	do.	do.	b 1,400	14.00	d 275	5	54
ORIOLE	a 732	180	0	35	6	9	9½	1918	do.	do.	do.	do.	b 1,400	14.00	d 275	5	54
ORTOLAN		180	0	35	6	9	9½	1919	do.	do.	do.	do.	b 1,400	14.00	d 275	5	54
OWL		180	0	35	6	9	9½	1918	do.	Todd Shipyard Corporation.	do.	do.	b 1,400	14.00	d 275	5	54
PARTRIDGE		180	0	35	6	9	9½	1919	Chester, Pa.	Chester S. B. Co.	do.	do.	b 1,400	14.00	d 275	5	54
PEACOCK		180	0	35	6	9	9½	1918	New York, N. Y.	Staten Island S. B. Co.	do.	do.	b 1,400	14.00	d 275	5	54
PELICAN	a 697	180	0	35	6	9	9½	1918	Morris Heights, N. Y.	Chas. L. Seabury Co.	do.	do.	b 1,400	14.00	d 275	5	54
PENGUIN		180	0	35	6	9	9½	1919	Elizabethport, N. J.	New Jersey D. D. Co.	do.	do.	b 1,400	14.00	d 275	5	54
PIGEON	a 736	180	0	35	6	9	9½	1918	Baltimore, Md.	Baltimore, S. B. Co.	do.	do.	b 1,400	14.00	d 275	5	54
QUAIL		180	0	35	6	9	9½	1919	Chester, Pa.	Chester S. B. Co.	do.	do.	b 1,400	14.00	d 275	5	54
RAIL	a 717	180	0	35	6	9	9½	1918	Puget Sound, Wash.	United States	do.	do.	b 1,400	14.00	d 275	5	54
ROBIN	a 721	180	0	35	6	9	9½	1918	New York, N. Y.	Todd Shipyard Corporation.	do.	do.	b 1,400	14.00	d 275	5	54
SANDERLING		180	0	35	6	9	9½	1919	do.	do.	do.	do.	b 1,400	14.00	d 275	5	54
SANDPIPER		180	0	35	6	9	9½	1919	Philadelphia, Pa.	United States	do.	do.	b 1,400	14.00	d 275	5	54
SEAGULL		180	0	35	6	9	9½	1918	Morris Heights, N. Y.	Chas. L. Seabury Co.	do.	do.	b 1,400	14.00	d 275	5	54
SWALLOW		180	0	35	6	9	9½	1919	New York, N. Y.	Todd Shipyard Corporation.	do.	do.	b 1,400	14.00	d 275	5	54
SWAN	a 723	180	0	35	6	9	9½	1919	Mobile, Ala.	Alabama S. B. Co.	do.	do.	b 1,400	14.00	d 275	5	54
TANAGER	a 697	180	0	35	6	9	9½	1918	New York, N. Y.	Staten Island S. B. Co.	do.	do.	b 1,400	14.00	d 275	5	54
TEAL	a 697	180	0	35	6	9	9½	1918	Chester, Pa.	Sun S. B. Co.	do.	do.	b 1,400	14.00	d 275	5	54
TERN		180	0	35	6	9	9½	1919	Morris Heights, N. Y.	Chas. L. Seabury Co.	do.	do.	b 1,400	14.00	d 275	5	54
THRUSH		180	0	35	6	9	9½	1919	Wilmington, Del.	Pusey & Jones	do.	do.	b 1,400	14.00	d 275	5	54
TURKEY	a 697	180	0	35	6	9	9½	1918	Chester, Pa.	Chester S. B. Co.	do.	do.	b 1,400	14.00	d 275	5	54
VIREO		180	0	35	6	9	9½	1919	Philadelphia, Pa.	United States	do.	do.	b 1,400	14.00	d 275	5	54
WARBLER		180	0	35	6	9	9½	1919	do.	do.	do.	do.	b 1,400	14.00	d 275	5	54
WHIPPOORWILL	a 697	180	0	35	6	9	9½	1919	Mobile, Ala.	Alabama S. B. Co.	do.	do.	b 1,400	14.00	d 275	5	54
WIDGEON	a 697	180	0	35	6	9	9½	1918	Chester, Pa.	Sun S. B. Co.	do.	do.	b 1,400	14.00	d 275	5	54
WILLETT		180	0	35	6	9	9½	1920	Philadelphia, Pa.	United States	do.	do.	b 1,400	14.00	d 275	5	54
WOODCOCK	a 723	180	0	35	6	9	9½	1919	Chester, Pa.	Chester S. B. Co.	do.	do.	b 1,400	14.00	d 275	5	54
<i>Unclassified</i>																	
AMERICA	146	87	6	22	2½	11	7½	1851		George Steers							
ANNAPOLIS <sup>1</sup>	1,010	168	0	36	0	12	0	1897	Elizabethport, N. J.	Lewis Nixon	2 screws	Sch.	1,279				
BOSTON	3,000	277	5	42	2	16	10	1885	Chester, Pa.	John Roach & Sons	1 screw	2 masts	4,300				
Briardcliff	5,990	268	0	46	0	23	10½	1919	Portland, Me.	Russell S. B. Co.							
CHEYENNE	3,225	252	0	50	0	12	6	1902	San Francisco, Calif.	Union Iron Works	2 screws	1 mil.	2,452				
CHICAGO	4,500	325	0	48	2½	19	0	1889	Chester, Pa.	John Roach & Sons	do.	Sch.					
Commodore		265	4½	42	2½	15	4½	1875	Cleveland, Ohio								
CUMBERLAND	1,800	176	5	45	8	16	5	1904	Boston, Mass.	United States	Sails	Bark					
DUBUQUE <sup>2</sup>	1,085	174	0	35	0	12	3	1905	Morris Heights, N. Y.	Gas Engine & Power Co.	2 screws	Sch.	1,220				
Essex	1,375	185	0	35	0	14	3	1876	Kittery, Me.	United States	1 screw	Bark					
Hartford	2,790	226	0	43	10	18	2	1858	Boston, Mass.	do.	do.	do.	2,000				

<sup>1</sup> Formerly U. S. S. Kineo.  
<sup>2</sup> Formerly st. s. General Hubbard (204193).  
<sup>3</sup> Formerly st. s. William H. Brown (31548).  
<sup>a</sup> Gross tonnage.

<sup>b</sup> Estimated.  
<sup>c</sup> Indicated horsepower.  
<sup>d</sup> Fuel oil (40 cubic feet per ton).  
<sup>e</sup> Barrels of fuel oil.

<sup>f</sup> Composite.  
<sup>g</sup> Loaded summer draft.  
<sup>h</sup> Depth.

Name of vessel	Displacement (normal fuel supply)	Dimensions			Built (completed)			Propulsion	Rig and number of masts	Total shaft horsepower on trial	Speed	Coal capacity (in bunkers) (42 cubic feet to ton)	Complement	
		Length on load water line	Extreme breadth	Mean draft	When	Where	By whom						Officers	Men
<b>U. S. NAVY—Contd.</b>														
<i>Unclassified—Contd.</i>														
	<i>Tons</i>	<i>Ft. in.</i>	<i>Ft. in.</i>	<i>Ft. in.</i>							<i>Knots</i>	<i>Tons</i>		
HAWK.....	375	145 0	22 0	11 6	1891	Paisley, Scotland....	Flemming & Ferguson.....	1 screw.....	2 masts.....	900				
ILLINOIS.....		368 0	72 2½	23 6	1901	Newport News, Va.....	Newport News S. B. Co.....	do.....		12,899				
KEARSARGE.....	11,520	368 0	72 2½	23 6	1899	do.....	do.....	do.....		11,954				
Nantucket.....	1,261	177 4	32 0	13 0	1876	Wilmington, Del.....	Harlan & Hollingsworth.....	do.....	Bark.....	500				
NEWPORT °.....	1,010	168 0	36 0	12 0	1897	Bath, Me.....	Bath Iron Works.....	do.....	do.....	1,009				
NEWTON 1.....	5,990	268 0	45 2	23 10½	1919	Portsmouth, N. H.....	H. L. Shattuck (Inc.).....	do.....	do.....	1,400				
Constellation.....	1,970	176 0	42 0	20 0	1797	Baltimore, Md.....	United States.....	do.....	Ship.....					
Constitution.....	2,200	175 0	45 0	20 0	1797	Boston, Mass.....	do.....	do.....	do.....					
OREGON.....		348 0	69 3	24 0	1896	San Francisco, Calif.....	Union Iron Works.....	2 screws.....	1 cage, 1 mil. Sch.....	11,111				
PADUCAH °.....	1,085	174 0	35 0	12 3	1905	Morris Heights, N. Y.....	Gas Engine & Power Co.....	do.....	do.....	1,268				
PHILADELPHIA.....	4,410	327 6	48 7½	19 6	1890	Philadelphia, Pa.....	Wm. Cramp & Sons.....	do.....		8,815				
Reina Mercedes 2.....	2,835	292 0	43 3	16 9	1887	Cartagena, Spain.....	do.....							
SOUTHERY 3.....	3,100	288 0	38 10		1889	Sunderland, England.....	R. Thompson Sons & Co.....	1 screw.....		1,300				
Sturgeon Bay.....		245 0	42 0	23 11	1918	Sturgeon Bay, Wis.....	Lake & Ocean Navigation Co.....	do.....		1,500				
Topeka.....	2,255	251 0	35 0	17 8	1881	Kiel, Germany.....	G. Howalt.....	2 screws.....	Brig.....	2,000				
WHEELING °.....	990	174 0	34 0	12 0	1897	San Francisco, Calif.....	Union Iron Works.....	do.....	Sch.....	1,060				
WILMETTE 4.....	2,600	265 0	38 2	19 6	1903	Port Huron, Mich.....	Jenks S. B. Co.....	do.....	do.....	4,000				
WILMINGTON.....	1,392	250 9	39 8	9 0	1897	Newport News, Va.....	Newport News S. B. Co.....	do.....	1 mil. Sch.....	1,898				
Wolverine 5.....	685	164 11	27 0	9 0	1844	Erie, Pa.....	Stackhouse & Tomlinson.....	Paddles.....	do.....	365				
Yantic.....	900	180 0	30 0	12 2	1864	Philadelphia, Pa.....	United States.....	1 screw.....	Bark.....	310				

1 Formerly st. s. Newton (218607).

2 Formerly Spanish st. s. Reina Mercedes.

3 Formerly st. s. Southery.

4 Formerly st. s. Eastland (200031).

5 Formerly U. S. S. Michigan.

° Composite.

b Estimated.

c Loaded summer draft.



In addition to the vessels listed, the following small craft are owned and operated by the Navy Department:

*District craft*

Ambulance boats.....	3	Lighters:	
Barges:		Ammunition.....	22
Coal.....	272	Ash.....	22
Fueling.....	7	Freight.....	95
Fuel-oil.....	25	Garbage.....	8
Seaplane.....	1	Pile drivers, floating.....	10
Stevedoring.....	7	Scows:	
Torpedo-testing.....	4	Heating.....	3
Water.....	21	Mud.....	2
Derricks:		Tugs, harbor.....	59
Floating.....	35	Workshops, floating.....	5
Seaplane-wrecking.....	3	Vessels, district patrol.....	6
Dredges.....	6	Unclassified.....	15
Ferryboats and launches.....	21		
Floats, cars.....	8	Total.....	660

Rig	Name of vessel	Tonnage		Dimensions			Built		Power	Propulsion	Home station	Comple- ment		
		Gross	Net	Length	Breadth	Depth	When	Where				Offi- cers	Crew	
<b>QUARTERMASTER CORPS, U. S. ARMY</b>														
<i>Transports</i>														
				<i>Feet</i>	<i>Feet</i>	<i>Feet</i>								
St. s.	CAMBRAI <sup>1</sup> .....	7,555	3,919	448.0	58.0	30.5	1920	Hog Island, Pa.....	S. turb.....	1 screw.....	San Francisco, Calif.....	24	130	
St. s.	CHATEAU THIERRY <sup>2</sup> .....	7,555	3,919	448.0	58.0	30.5	1920	do.....	do.....	do.....	New York, N. Y.....	24	130	
St. s.	DELLWOOD <sup>3</sup> .....	3,478	2,063	320.9	46.0	26.9	1920	Oakland, Calif.....	S. t. exp.....	do.....	Seattle, Wash.....	11	62	
St. s.	EDGEMOOR.....	6,999	5,486	410.5	54.0	37.9	1919	Seattle, Wash.....	S. turb.....	do.....	New York, N. Y.....	11	82	
	KENOWIS.....	4,963	3,035	390.0	54.2	27.8	1920	Hog Island, Pa.....	S. turb.....	do.....	do.....	10	60	
St. s.	MEIGS <sup>4</sup> .....	7,358	5,310	430.4	54.0	38.3	1921	Los Angeles, Calif.....	S. t. exp.....	do.....	San Francisco, Calif.....	11	82	
St. s.	MERRITT.....	2,898	1,411	300.0	45.0	29.3	1912	Shanghai, China.....	do.....	2 screw.....	Manila, P. I.....	10	107	
St. s.	SAINTE MICHIEL <sup>5</sup> .....	7,555	3,919	448.0	58.0	30.5	1920	Hog Island, Pa.....	S. turb.....	1 screw.....	New York, N. Y.....	24	130	
St. s.	SOMME <sup>6</sup> .....	7,555	3,919	448.0	58.0	30.5	1920	do.....	do.....	do.....	San Francisco, Calif.....	24	130	
St. s.	THOMAS <sup>7</sup> .....	7,685	5,644	445.5	50.2	29.8	1894	Belfast, Ireland.....	S. t. exp.....	2 screw.....	do.....	13	172	
St. s.	U. S. GRANT <sup>8</sup> .....	9,410	5,764	490.4	55.3	27.6	1907	Stettin, Germany.....	S. q. exp.....	do.....	do.....	13	172	
<i>Ferryboats</i>														
St. s.	HANCOCK, GEN.....	309	198	102.0	23.6	10.0	1898	Wilmington, Del.....	S. comp.....	1 screw.....	Governors Island, N. Y.....	2	5	
St. s.	OTIS, GEN.....	389	257	114.0	32.0	12.25	1910	do.....	S. t. exp.....	do.....	Fort Jay, N. Y.....	4	13	
<i>Steam lighters and water boats</i>														
St. s.	EL AQUADOR <sup>9</sup> .....	390	238	145.6	30.3	10.7	1906	San Francisco, Calif.....	S. comp.....	1 screw.....	Fort Mason, Calif.....	4	12	
St. s.	EL AQUARIO.....	562	290	161.6	30.0	16.0	1919	Seattle, Wash.....	S. t. exp.....	do.....	San Francisco, Calif.....	4	11	
St. s.	CANBY <sup>10</sup> .....	219	142	97.2	30.4	9.3	1898	Sleightsby, N. Y.....	S. comp.....	do.....	New York, N. Y.....	4	8	
St. s.	HODGSON, COL. FRED G. <sup>11</sup> .....	172	106	100.0	29.0	8.6	1915	Milford, Del.....	do.....	do.....	Governors Island, N. Y.....	2	8	
St. s.	NORMOYLE, MAJ. J. E.....	196	99	110.0	29.41	8.5	1918	do.....	do.....	do.....	New York, N. Y.....	2	4	
<i>Mine planters</i>														
St. s.	ARMISTEAD, COL. GEO.....	498	304	150.0	30.4	12.0	1904	Philadelphia, Pa.....	S. t. exp.....	2 screw.....	Portland, Oreg.....	5	13	
St. s.	BAIRD, GEN. ABSALOM.....	704	138	172.0	32.0	17.0	1919	Milwaukee, Wis.....	do.....	do.....	New London, Conn.....	7	20	
St. s.	BELL, GEN. FRANKLIN.....	704	138	172.0	32.0	17.0	1919	do.....	do.....	do.....	Puget Sound, Wash.....	7	20	
St. s.	FRANK, GEN. ROYAL T.....	632	224	154.3	32.0	17.0	1909	Camden, N. J.....	do.....	do.....	Boston, Mass.....	5	13	
St. s.	GRAHAM, GEN. WM. M.....			170.0	32.0	17.0	1917	do.....	do.....	do.....	Cristobal, Canal Zone.....	6	15	
St. s.	HARRISON, COL. GEO. E.....	704	138	172.0	32.0	17.0	1919	Milwaukee, Wis.....	do.....	do.....	Philippines.....	7	20	
St. s.	HENRY, JOSEPH.....	601	409	160.0	32.0	17.0	1909	Newport News, Va.....	do.....	do.....	Governors Island N. Y.....	4	13	
St. s.	ORD. GEN. E. O. C.....	590	401	154.3	32.0	14.7	1902	Wilmington, Del.....	do.....	do.....	do.....	5	13	
St. s.	SCHOFIELD, GEN. J. M.....	632	224	154.3	32.0	14.7	1909	Camden, N. J.....	do.....	do.....	Fort Monroe, Va.....	5	13	
<i>River steamers</i>														
St. s.	BARNETT, COL. <sup>12</sup> .....	128	87	98.0	20.0	7.0	1914	Croton on Hudson, N. Y.....	S. comp.....	2 screw.....	Fort Slocum, N. Y.....	3	8	
St. s.	COXE, GEN. F. M.....	900	600	150.0	28.0	13.0	1921	Charleston, W. Va.....	S. t. exp.....	do.....	San Francisco, Calif.....	5	11	
St. p.	DAVIS, GEN. JEFF C. <sup>13</sup> .....	227	184	120.0	22.0	4.0	1898	Victoria, British Colum- bia.....	do.....	Paddle.....	Department of Interior.....	6	15	
St. s.	HYDE, GEN. JOHN MCE.....	900	600	150.0	28.0	13.0	1921	Charleston, W. Va.....	do.....	2 screw.....	Fort H. G. Wright, N. Y.....	3	15	
St. p.	JACOBS, GEN. J. W.....	319	232	125.5	26.6	4.3	1908	Portland, Oreg.....	do.....	Paddle.....	Department of Interior.....	6	14	
St. s.	LEWIS, GEN. MORGAN <sup>14</sup> .....	900	700	150.0	28.0	13.0	1921	Wilmington, N. C.....	Diesel.....	2 screw.....	Cristobal, Canal Zone.....	5	11	
St. s.	RUCKER, GEN. D. H. <sup>15</sup> .....	900	700	150.0	28.0	13.0	1921	do.....	do.....	do.....	Fort Washington, Md.....	5	11	

Tugs													
St. s.	CUBA <sup>14</sup>	594	266	150.6	29.4	18.9	1901	Bath, Me	S. t. exp.	1 screw	Honolulu, Hawaii	4	16
St. s.	MAREN LEE <sup>15</sup>	132	90	76.8	24.0	10.5	1916	Tottenville, N. Y	do	do	Brooklyn, N. Y	2	4
St. s.	RENO <sup>16</sup>	135	67	96.3	20.5	10.0	1889	Philadelphia, Pa	S. comp.	do	Hampton Roads, Va	2	6
St. s.	SAN PEDRO	113	44	100.5	20.8	10.4	1890	England	do	do	Manila Bay, P. I.	1	3
St. s.	SLOCUM <sup>17</sup>	587	284	165.0	29.3	18.0	1898	Philadelphia, Pa	S. t. exp.	do	San Francisco, Calif.	4	10
Ga. s.	Tug 91	100	65	64.5	16.1	5.9	1918	Pearl Harbor	Gas	do	Honolulu, Hawaii	1	2
St. s.	WEEKS, GEN	338	50	140.0	26.0	17.0	1910	Shanghai, China	S. t. exp.	do	Manila, Bay, P. I.	4	10
Passenger, artillery, and freight vessels													
St. s.	ANDERSON, GEN. ROBT.	194	46	98.0	22.0	10.0	1918	Quincy, Mass	S. comp.	1 screw	Boston Harbor, Mass	2	6
St. s.	ARNOLD, GEN. ROBERT	159	104	98.0	22.0	10.0	1909	do	do	do	Narragansett Bay	3	6
Ga. s.	Baker, Lieut. Howard T.	27	15	64.0	17.3	6.5	1919	North Tonawanda, N. Y.	Gas	do	Governors Island, N. Y.	2	2
St. s.	BARRETT, CAPT. GREGORY	159	77	98.0	22.0	11.4	1909	Portland, Oreg.	S. comp.	do	San Francisco, Calif.	2	6
St. s.	BALCHOLDER, GEN. R. N.	280	167	110.0	24.0	12.2	1905	Philadelphia, Pa	do	do	Boston Harbor, Mass	4	8
St. s.	CARROLL, SPRIGG	280	146	110.0	24.5	10.0	1903	Wilmington, Del	do	do	Charleston, S. C.	4	7
Ga. s.	Cochrane, Lieut. Stanley L.	27	15	64.0	16.0	6.5	1919	Crisfield, Md	Gas	do	Los Angeles, Calif.	2	2
St. s.	CONDON, MAJ. C. M.	170	92	98.0	22.0	12.8	1919	Bay City, Mich.	S. comp.	do	Narragansett Bay	2	4
Ga. s.	Crosby, Lieut. Harry E.	27	15	64.0	17.3	6.5	1919	North Tonawanda, N. Y.	Gas	do	Pearl Harbor, Hawaii	2	2
St. s.	Douglas, Lieut. Harold B.	177	137	101.0	23.5	13.1	1919	Rocky River, Ohio	S. comp.	do	Columbia River, Oreg	2	4
Ga. s.	Dwight, Lieut. Lawrence	27	15	64.0	17.3	6.5	1919	North Tonawanda, N. Y.	Gas	do	Puget Sound, Wash	2	2
St. s.	FORNANCE, CAPT. JOS.	164	106	98.0	22.0	10.6	1909	Portland, Oreg.	S. comp.	do	Fort Seward, Alaska	2	6
Ga. s.	Gaines, Capt. Theo.	27	15	64.0	17.3	6.5	1919	North Tonawanda, N. Y.	Gas	do	Fort Washington, Md	2	2
Ga. s.	Gaither, Lieut. Wilson B.	27	15	64.0	17.3	6.5	1919	do	do	do	Miraflores, Panama	2	2
St. s.	GETTY, GEN. G. W.	168	46	89.0	22.0	11.0	1909	Fore River, Mass	S. comp.	do	Cristobal, Panama	2	6
St. s.	GREEN, GEN. NATH'L	340	191	130.0	27.0	12.0	1904	Wilmington, Del	do	do	New London, Conn	4	8
St. s.	JENKINS, MAJ. A. G.	170	92	98.0	22.0	12.8	1919	Bay City, Mich.	do	do	Fort Barrancas, Fla	2	4
St. s.	JESUP, GEN. THOS. S.	340	191	130.0	27.0	13.0	1904	Wilmington, Del	do	do	Boston Harbor, Mass	4	10
St. s.	JOHNSTON, GEN. JOS. E.	355	202	130.0	27.0	13.0	1904	Sparrows Point, Md	do	do	Governors Island, N. Y.	4	9
Ga. s.	Langley	27	15	53.0	14.0	6.5	1916	Annapolis, Md	Gas	do	Langley Field, Va	2	2
St. s.	MIFFLIN, GEN	406	231	130.0	27.0	12.1	1904	San Francisco, Calif	S. comp.	do	Puget Sound, Wash	4	10
St. s.	Miley, Gen	364	187	138.0	26.0	13.6	1911	Hongkong, China	do	do	Manila Bay, P. I.	5	26
St. s.	Nones, Capt. Ed. P.	177	137	101.0	23.5	13.1	1919	Rocky River, Ohio	do	do	Colon, Canal Zone	2	4
St. s.	ORDNANCE	293	199	120.0	26.0	10.5	1879	Wilmington, Del	S. t. exp.	do	Governors Island, N. Y.	3	6
St. s.	Pence, Maj. Wm. P.	177	137	101.0	23.5	13.1	1919	Rocky River, Ohio	S. comp.	do	do	2	4
St. s.	Perry, Capt. E. L.	177	137	101.0	23.5	13.1	1919	do	do	do	2	4	
St. s.	PICKERING, GEN. TIM	280	185	110.0	24.4	13.2	1905	Philadelphia, Pa	do	do	Fort Wright, Conn	4	8
St. s.	RANDOL, GEN. A. M.	153	104	89.0	22.0	10.0	1909	Quincy, Mass	do	do	Portland Harbor, Me	2	6
St. s.	SCHUMM, LT. COL. H. C.	170	92	98.0	22.0	12.8	1919	Bay City, Mich.	do	do	Long Island Sound, N. Y.	2	4
St. s.	SPRINGER, CAPT. ANTON	32	21	65.0	13.0	7.0	1909	San Francisco, Calif	do	do	Fort Worden, Wash	2	3
St. s.	THOMAS, MAJ. EVAN	212	115	105.0	20.0	6.0	1904	Ballard, Wash	do	do	Fort McArthur, Calif.	4	7
Launches													
St. s.	ADAMS	27	16	65.0	11.5	6.3	1910	Shanghai, China	S. comp.	1 screw	Manila Bay, P. I.		8
Ga. s.	Albatross	9	5	35.0	8.0	5.5	1911	Manila, P. I.	do	do	do		3
Ga. s.	Alcatraz	18	14	50.0	10.6	5.0	1903	San Francisco, Calif	Gas	do	San Francisco, Calif	1	1
Ga. s.	Aviator	5	3	35.0	6.1	4.0	1919	San Diego, Calif	do	do	San Diego, Calif	1	1
Ga. s.	Benchley, Lieut. Ed. D.	3	2	30.0	6.0	2.0	1906	Seattle, Wash	do	do	Alaska	1	2
Ga. s.	Beronda	17	15	47.1	9.1	5.2	1893		do	do	Boston Harbor, Mass		
Ga. s.	Breckenridge, Capt. E. L. D.	7	5	40.0	10.6	4.2	1918	Panama	do	do	Colon, Canal Zone		2

Government Vessels

<sup>1</sup> Formerly st. s. Cambrai (220778).  
<sup>2</sup> Formerly st. s. Chateau Thierry (220808).  
<sup>3</sup> Formerly st. s. Dellwood (219590).  
<sup>4</sup> Formerly st. s. West Newark (221330).  
<sup>5</sup> Formerly st. s. St. Mihiel (220739).  
<sup>6</sup> Formerly st. s. Somme (220653).  
<sup>7</sup> Formerly British st. s. Minnewaska.

<sup>8</sup> Formerly (a German st. s. Konig Wilhelm II.  
(b st. s. Madawaska (215459).  
<sup>9</sup> Formerly British st. s. El Aquador  
<sup>10</sup> Formerly st. s. Iron King (100670).  
<sup>11</sup> Formerly st. s. George H. Johnson (213637).  
<sup>12</sup> Formerly st. s. Dixie (212350).  
<sup>13</sup> Formerly British st. s. Dochesnay.

<sup>14</sup> Formerly st. s. Cuba (127524).  
<sup>15</sup> Formerly st. s. Maren Lee (214489).  
<sup>16</sup> Formerly st. s. Britannia (3427).  
<sup>17</sup> Formerly st. s. Gypsum King (86424).  
• Concrete.

Rig	Name of vessel	Tonnage		Dimensions			Built		Power	Propulsion	Home station	Complement		
		Gross	Net	Length	Breadth	Depth	When	Where				Officers	Crew	
<b>QUARTERMASTER CORPS, U.S. ARMY—Con.</b>														
<i>Launches—Continued</i>														
				<i>Feet</i>	<i>Feet</i>	<i>Feet</i>								
Ga. s.	Bryant, Nobie C.	9	5	35.0	6.3	4.0	1917	Navy Yard, Norfolk, Va.	Gas	1 screw	Long Island Sound, N. Y.		2	
Ga. s.	C-1268	5	3	32.0	5.0		1917	do.	do.	do.	New York Harbor, N. Y.		2	
Ga. s.	Caprice II.	15	8	43.6	9.9	5.0	1920	North Tonawanda, N. Y.	do.	do.	Aberdeen, Md.	1	1	
Ga. s.	Cheney, Lieut. Ward	29	20	60.0	12.2	6.0	1909	Port Clinton, Ohio	do.	do.	Fort Amador, Canal Zone		3	
Ga. s.	Conry, Lieut. C. E.	7	5	40.0	9.0	5.0	1915	Norfolk, Va.	do.	do.	Fort Davis, Canal Zone		2	
Ga. s.	Crowl, Capt. C. S.	7	5	40.0	10.5	4.6	1918	Navy Yard, Norfolk, Va.	do.	do.	Fort Amador, Canal Zone		2	
St. s.	EGBERT	54	33	90.0	15.2	7.5	1908	Hongkong, China	S. comp.	do.	Manila Bay, P. I.		9	
Ga. s.	F-1	4	2	25.0	6.0	2.6					Fort Sherman, Canal Zone			
Ga. s.	Fabius	5	3	32.8	8.4	4.0					Aberdeen, Md.			
Ga. s.	Florence	8	5	41.3	9.0			Morris Heights, N. Y.	Gas	1 screw	West Point, N. Y.	1	2	
St. s.	FORBY	27	16	65.0	11.3	6.3	1910	Shanghai, China	S. comp.	do.	Manila Bay, P. I.		8	
St. s.	GEARY	54	33	90.0	14.5	7.5	1908	Hongkong, China	do.	do.	Fort Mills, Manila Bay, P. I.		10	
Ga. s.	J-6	5	3	35.0	8.0	6.0			Gas	do	Hampton Roads, Va.		2	
Ga. s.	J-9	5	3	35.0	8.0	6.0			do	do	Cristobal, Canal Zone		2	
Ga. s.	J-10	5	3	35.0	8.0	6.0			do	do	Fort DeLesseps, Canal Zone		2	
Ga. s.	J-11	5	3	35.0	8.0	6.0			do	do	Cristobal, Canal Zone		2	
Ga. s.	J-12	5	3	35.0	8.0	6.0			do	do	do.		2	
St. s.	JEWELL, J. M.	55	35	90.0	15.5	7.5	1908	Hongkong, China	S. comp.	1 screw	Manila Bay, P. I.	1	8	
Ga. s.	Jones, Eugene B.			40.0			1922	Mare Island, Calif.	Gas	do.	Hawaii		3	
Ga. s.	Kelly, Lieut. G. E. M.	3	2	30.0	6.9	3.0	1912	Seattle, Wash.	do.	do.	Alaska		2	
Ga. s.	Laws, Albert	4	3	40.0	11.0	4.2	1911	Madison Barracks, N. Y.	do.	do.	Lake Ontario, Canada		2	
St. s.	LEDYARD	70	38	90.0	18.0	7.6	1910	Shanghai, China	S. comp.	do.	Manila Bay, P. I.	1	8	
Ga. s.	Logan, Lieut. Patrick H.	9	7				1918	Navy Yard, Norfolk, Va.	Gas	do.	Bolling Field, Washington, D. C.		2	
St. s.	McCONVILLE	70	38	90.0	18.0	7.6	1910	Shanghai, China	S. comp.	do.	Philippines	1	17	
Ga. s.	McKie, Maj. J. W.	8	6	40.0	10.6	4.6	1918	Balboa, Canal Zone	Gas	do.	Gatun, Canal Zone		2	
St. s.	MITCHE II	70	38	90.0	18.0	7.6	1910	Shanghai, China	S. comp.	do.	Philippines		8	
Ga. s.	Motor Sailor No. 1						1919	Mare Island, Calif.	Gas	do.	Honolulu, Hawaii		2	
Ga. s.	Motor Sailor No. 2						1919	do.	do.	do.		2		
Ga. s.	Motor Sailor No. 3						1919	do.	do.	do.		2		
Ga. s.	Motor Sailor No. 4						1919	do.	do.	do.		2		
Ga. s.	Natalie	5	3	25.0			1918	San Diego, Calif.	do.	do.	do.		2	
Ga. s.	Navahoe	17	9	53.5	16.4	3.0	1893	Pocomoke City, Md.	do.	do.	San Diego, Calif.		2	
Ga. s.	Neary, Lieut. Ward	29	20	60.0	12.1	6.0	1909	Port Clinton, Ohio	do.	do.	Camp Eustis, Va.	1	2	
Ga. s.	Niagara-M. L. No. 1			24.0				Buffalo, N. Y.	do.	do.	Governors Island, N. Y.	2	1	
Ga. s.	Osprey	5	3	35.0	8.0	5.0	1911	Manila, P. I.	do.	do.	Fort Niagara		1	
Ga. s.	Pelican (tender)	6	4	25.0	7.0	3.1	1911	do.	do.	do.	Manila Bay, P. I.		1	
Ga. s.	Penguin (tender)	5	3	32.0	6.5	2.8	1910	do.	do.	do.	do.		1	
Ga. s.	Pep	2	1	25.0	4.0	3.0	1918	do.	do.	do.	do.		1	
Ga. s.	Phosgene			25.0		2.0	1918	do.	do.	do.	San Francisco, Calif.		1	
Ga. s.	Pilot	30	20	64.6	14.0		1916	Battery Park, Va.	do.	do.	Edgewood Arsenal, Md.		2	
Ga. s.	Q-2	16	9	61.0	12.0	7.0	1918	Stamford, Conn.	do.	do.	Camp Eustis, Va.	1	2	
Ga. s.	Q-4	16	9	61.0	12.0	7.0	1918	do.	do.	do.	Fort Sherman, Panama, Canal Zone		3	
Ga. s.	Q-8	16	9	61.0	12.0	7.0	1918	do.	do.	do.	Governors Island, N. Y.		3	
Ga. s.	Q-9	16	9	61.0	12.0	7.0	1918	do.	do.	do.	Fort Monroe, Va.		3	
Ga. s.		16	9	61.0	12.0	7.0	1918	do.	do.	do.	Fort Washington, Md.		3	

Ga. s.	Q-10	16	9	61.0	12.0	7.0	1918	do	do	do	Fort Warren, Boston, Mass.	3
Ga. s.	Q-11	16	9	61.0	12.0	7.0	1918	do	do	do	Fort Constitution, N. H.	3
Ga. s.	Q-12	16	9	61.0	12.0	7.0	1918	do	do	do	Fort Slocum, N. Y.	3
Ga. s.	Q-15	16	9	61.0	12.0	7.0	1921	do	do	do	San Juan, P. R.	3
Ga. s.	Q. M. C. No. 1						1899	Balboa, Canal Zone	do	do	Gatun, Canal Zone	1
Ga. s.	Sea Gull	9	5	35.0	7.0	4.4		Manila, P. I.	do	1 screw	Manila, P. I.	4
Ga. s.	Simmonds, Maj. J. W. <sup>1</sup>	5	3	35.0	8.0	6.0	1919	Navy yard, Norfolk, Va.	do	do	Selfridge Field, Mich.	2
St. s.	THLY	27	16	65.0	11.2	4.3	1910	Shanghai, China	S. comp.	do	Manila Bay, P. I.	9
Ga. s.	Virginia			48.0	8.0	2.5	1914	City island, N. Y.	Gas	do	Aberdeen, Md.	2
Ga. s.	Ward, Thomas H.	5	3	35.0	7.0		1919	Norfolk, Va.	do	do	Langley Field, Va.	2
Ga. s.	Wheeler <sup>4</sup>	5	3	35.0			1918		do	do	Honolulu, Hawaii	2
<i>Distribution box boats or L class</i>												
Ga. s.	L-6	5	3	32.0	9.0	4.3	1908	Bayonne, N. J.	Gas	1 screw	Fort Kamehameha, Hawaii	2
Ga. s.	L-10	5	3	32.0	9.0	4.3	1908	do	do	do	Fort Rosecrans, Calif.	2
Ga. s.	L-13	3	2	32.0	9.0	4.3	1908	do	do	do	Fort Crockett, Tex.	2
Ga. s.	L-14	3	2	32.0	9.0	4.3	1908	do	do	do	Fort McArthur, Calif.	2
Ga. s.	L-26	3	2	32.0	9.0	4.3	1908	do	do	do	Fort H. G. Wright, N. Y.	2
Ga. s.	L-27	3	2	32.0	9.0	4.3	1908	do	do	do	Fort Constitution, N. H.	2
Ga. s.	L-30	3	2	32.0	9.0	4.3	1908	do	do	do	Fort Adams, Mass.	2
Ga. s.	L-31	3	2	32.0	9.0	4.3	1908	do	do	do	Fort Rodman, Mass.	2
Ga. s.	L-34	27	15	64.0	14.0	6.6	1915	Oakland, Calif.	do	do	Fort Winfield Scott, Calif.	3
Ga. s.	L-35	27	15	64.0	14.0	7.9	1915	Puget Sound, Wash.	do	do	Fort Worden, Wash.	3
Ga. s.	L-38	27	15	64.0	16.0	6.5	1918	Greenport, N. Y.	do	do	Fort Barrancas, Fla.	3
Ga. s.	L-39	27	15	64.0	16.0	6.5	1918	do	do	do	Hampton Roads, Va.	3
Ga. s.	L-40	27	15	64.0	16.0	6.5	1918	do	do	do	Fort Hamilton, N. Y.	3
Ga. s.	L-41	27	15	64.0	16.0	6.5	1918	do	do	do	Hampton Roads, Va.	3
Ga. s.	L-42	27	15	64.0	16.0	6.5	1918	do	do	do	Fort Wright, N. Y.	3
Ga. s.	L-43	27	15	64.0	16.0	6.5	1918	do	do	do	Narragansett Bay, R. I.	3
Ga. s.	L-45	27	15	64.0	16.0	6.5	1918	Rochester, N. Y.	do	do	Fort Monroe, Va.	3
Ga. s.	L-47	27	15	64.0	16.0	6.5	1918	do	do	do	Fort Williams, Me.	3
Ga. s.	L-48	27	15	64.0	16.0	6.5	1918	do	do	do	Fort Warren, Mass.	3
Ga. s.	L-49	27	15	64.0	16.0	6.5	1918	do	do	do	Narragansett Bay, R. I.	3
Ga. s.	L-50	27	15	64.0	16.0	6.5	1918	do	do	do	Fort Wright, N. Y.	3
Ga. s.	L-51	27	15	64.0	16.0	6.5	1918	do	do	do	Fort Totten, N. Y.	3
Ga. s.	L-52	27	15	64.0	16.0	6.5	1918	do	do	do	Fort Warren, Mass.	3
Ga. s.	L-53	27	15	64.0	16.0	6.5	1918	do	do	do	Cristobal, Canal Zone	3
Ga. s.	L-55	27	15	64.0	16.0	6.5	1918	do	do	do	Fort Sherman, Canal Zone	3
Ga. s.	L-56	27	15	64.0	16.0	6.5	1918	do	do	do	Fort Du Pont, Del.	3
Ga. s.	L-57	27	15	64.0	16.0	6.5	1918	do	do	do	Fort Moultrie, S. C.	3
Ga. s.	L-61	32	20	72.0	16.0	7.5	1921	Hongkong, China	do	do	Manila Bay, P. I.	3
<i>Motor mine yawls</i>												
Open.	M-3	3	2	20.4	6.6	4.4	1905	Bayonne, N. J.	Gas	1 screw	Fort Constitution, N. H.	2
Open.	M-4	3	2	20.4	6.6	4.4	1905	do	do	do	Boston Air Port	2
Open.	M-14	3	2	20.4	6.6	4.4	1905	do	do	do	Fort Hancock, N. J.	2
Open.	M-22	3	2	20.4	6.6	4.4	1905	do	do	do	do	2
Open.	M-40	3	2	20.4	6.6	4.4	1905	do	do	do	Tender on Gen. R. T. Frank.	2
Open.	M-101	3	2	30.0	8.0	5.0	1914	Brooklyn, N. Y.	do	do	Fort H. G. Wright, N. Y.	2
Open.	M-104	3	2	30.0	8.0	5.0	1914	do	do	do	Fort Amader, Canal Zone	2
Open.	M-105	3	2	30.0	8.0	5.0	1916	do	do	do	Fort De Lesseps, Canal Zone	2
Open.	M-201	4	3	24.0	6.6	3.0	1918	Eau Claire, Wis.	do	do	Fort Barrancas, Fla.	2
Open.	M-202	4	3	24.0	6.6	3.0	1918	do	do	do	do	2
Open.	M-203	4	3	24.0	6.6	3.0	1918	do	do	do	Fort Morgan, Ala.	2
Open.	M-204	4	3	24.0	6.6	3.0	1918	do	do	do	do	2
Open.	M-207	4	3	24.0	6.6	3.0	1918	do	do	do	Fort Constitution, N. H.	2

<sup>1</sup> Formerly Brig. Gen. C. H. Noble.

<sup>2</sup> Formerly ga. s. Maritina.

<sup>3</sup> Formerly ga. s. J-8.

<sup>4</sup> Formerly ga. s. Ace.

Rig	Name of vessel	Tonnage		Dimensions			Built		Power	Propulsion	Home station	Comple- ment		
		Gross	Net	Length	Breadth	Depth	When	Where				Offi- cers	Crew	
<p align="center"><b>QUARTERMASTER CORPS, U.S. ARMY—Con.</b></p> <p align="center"><i>Motor mine yawls—Con.</i></p>														
				<i>Feet</i>	<i>Feet</i>	<i>Feet</i>								
Open.	M-208	4	3	24.0	6.6	3.0	1918	Eau Claire, Wis	Gas	1 screw	Fort Hamilton, N. Y		2	
Open.	M-209	4	3	24.0	6.6	3.0	1918	do	do	do	do		2	
Open.	M-210	4	3	24.0	6.6	3.0	1918	do	do	do	Fort Hancock, N. J		2	
Open.	M-211	4	3	24.0	6.6	3.0	1918	do	do	do	do		2	
Open.	M-212	4	3	24.0	6.6	3.0	1918	do	do	do	Fort Washington, Md		2	
Open.	M-213	4	3	24.0	6.6	3.0	1918	do	do	do	Fort Monroe, Va		2	
Open.	M-214	4	3	24.0	6.6	3.0	1918	do	do	do	Fort Du Pont, Del		2	
Open.	M-215	4	3	24.0	6.6	3.0	1918	do	do	do	Fort H. G. Wright, N. Y		2	
Open.	M-216	4	3	24.0	6.6	3.0	1918	do	do	do	Fort Adams, Mass		2	
Open.	M-217	4	3	24.0	6.6	3.0	1918	do	do	do	do		2	
Open.	M-218	4	3	24.0	6.6	3.0	1918	do	do	do	Fort Du Pont, Del		2	
Open.	M-220	4	3	24.0	6.6	3.0	1918	do	do	do	Fort Kamehameka, Hawaii		2	
Open.	M-223 <sup>1</sup>	4	3	24.0	6.6	3.0	1918	do	do	do	Tender on Gen. Graham		2	
Open.	M-224	4	3	24.0	6.6	3.0	1918	do	do	do	Sand Point Field, Wash		2	
Open.	M-225	4	3	24.0	6.6	3.0	1918	do	do	do	Vancouver Bks. Airdrome, Wash.		2	
Open.	M-226	4	3	24.0	6.6	3.0	1918	do	do	do	Fort Moultrie, S. C		2	
Open.	M-227	4	3	24.0	6.6	3.0	1918	do	do	do	Fort Constitution, N. H		2	
Open.	M-228	4	3	24.0	6.6	3.0	1918	do	do	do	Fort Winfield Scott, Calif		2	
Open.	M-233	4	3	24.0	6.6	3.0	1918	do	do	do	Fort Warren, Mass		2	
Open.	M-234	4	3	24.0	6.6	3.0	1918	do	do	do	do		2	
Open.	M-235	4	3	24.0	6.6	3.0	1918	do	do	do	Fort Rodman, Mass		2	
Open.	M-238	4	3	24.0	6.6	3.0	1918	do	do	do	Fort Hancock, N. J		2	
Open.	M-241 <sup>2</sup>	4	3	24.0	6.6	3.0	1918	do	do	do	Fort Monroe, Va		2	
Open.	M-242	4	3	24.0	6.6	3.0	1918	do	do	do	Sandy Hook, N. J		2	
Open.	M-245	4	3	24.0	6.6	3.0	1918	do	do	do	Fort McArthur, Calif		2	
Open.	M-246	4	3	24.0	6.6	3.0	1918	do	do	do	Fort Rosecrans, Calif		2	
Open.	M-248	4	3	24.0	6.6	3.0	1918	do	do	do	Fort McArthur, Calif		2	
Open.	M-249	4	3	24.0	6.6	3.0	1918	do	do	do	Fort Stevens, Oreg		2	
Open.	M-250	4	3	24.0	6.6	3.0	1918	do	do	do	do		2	
Open.	M-251	4	3	24.0	6.6	3.0	1918	do	do	do	Fort Sherman, Canal Zone		2	
Open.	M-255	4	3	24.0	6.6	3.0	1920	do	do	do	Charleston, S. C		2	
Open.	M-256	4	3	24.0	6.6	3.0	1920	do	do	do	Fort Totten, N. Y		2	
Open.	M-257	4	3	24.0	6.6	3.0	1920	do	do	do	Puget Sound, Wash		2	
Open.	M-259	4	3	24.0	6.6	3.0	1920	do	do	do	Fort H. G. Wright, N. Y		2	
Open.	M-260	4	3	24.0	6.6	3.0	1920	do	do	do	Fort Totten, N. Y		2	
Open.	M-261	4	3	24.0	6.6	3.0	1920	do	do	do	Fort Adams, R. I		2	
Open.	M-262	4	3	24.0	6.6	3.0	1920	do	do	do	do		2	
Open.	M-263	4	3	24.0	6.6	3.0	1920	do	do	do	Tender on Gen. Harrison		2	
Open.	M-264	4	3	24.0	6.6	3.0	1920	do	do	do	Fort Monroe, Va		2	
Open.	M-265	4	3	24.0	6.6	3.0	1921	do	do	do	Fort H. G. Wright, N. Y		2	
Open.	M-266	4	3	24.0	6.6	3.0	1921	do	do	do	Fort Rodman, Mass		2	
Open.	M-267	4	3	24.0	6.6	3.0	1921	do	do	do	Fort Williams, Me		2	
Open.	M-268	4	3	24.0	6.6	3.0	1921	do	do	do	Fort Adams, R. I		2	
Open.	M-269	4	3	24.0	6.6	3.0	1921	do	do	do	Fort Warren, Mass		2	
Open.	M-270	4	3	24.0	6.6	3.0	1921	do	do	do	do		2	
Open.	M-271	4	3	24.0	6.6	3.0	1921	do	do	do	Fort Winfield Scott, Calif		2	
Open.	M-272	4	3	24.0	6.6	3.0	1921	do	do	do	Manila, P. I		2	

Open.	M-273	4	3	24.0	6.6	3.0	1921	do	do	do	do	2
Open.	M-274	4	3	24.0	6.6	3.0	1921	do	do	do	do	2
Open.	M-275	4	3	24.0	6.6	3.0	1921	do	do	do	Fort Rosecrans, Calif	2
Open.	M-276	4	3	24.0	6.6	3.0	1921	do	do	do	Puget Sound, Wash	2
Open.	M-277	4	3	24.0	6.6	3.0	1921	do	do	do	do	2
Open.	M-278	4	3	24.0	6.6	3.0	1921	do	do	do	Fort Worden, Wash	2
Open.	M-280	4	3	24.0	6.6	3.0	1921	do	do	do	do	2
Open.	M-281	4	3	24.0	6.6	3.0	1921	do	do	do	do	2
Open.	M-282	4	3	24.0	6.6	3.0	1921	do	do	do	Fort Stevens, Oreg	2
Open.	M-283	4	3	24.0	6.6	3.0	1921	do	do	do	do	2
Open.	M-284	4	3	24.0	6.6	3.0	1921	Brooklyn, N. Y	do	do	Fort Hancock, N. J	2
Open.	M-285	4	3	24.0	6.6	3.0	1921	do	do	do	do	2
Open.	M-286	4	3	24.0	6.6	3.0	1921	do	do	do	Fort Totten, N. Y	2
Open.	M-287	4	3	24.0	6.6	3.0	1921	do	do	do	do	2
Open.	M-288	4	3	24.0	6.6	3.0	1921	do	do	do	Fort Du Pont, Del	2
Open.	M-289	4	3	24.0	6.6	3.0	1921	do	do	do	do	2
Open.	M-290	4	3	24.0	6.6	3.0	1921	do	do	do	Fort Moultrie, S. C	2
Open.	M-291	4	3	24.0	6.6	3.0	1921	do	do	do	Fort Howard, Md	2
Open.	M-292	4	3	24.0	6.6	3.0	1921	do	do	do	Sandy Hook, N. J	2
Open.	M-293	4	3	24.0	6.6	3.0	1921	do	do	do	Key West, Fla	2
Open.	M-294	4	3	24.0	6.6	3.0	1921	do	do	do	Fort Barrancas, Fla	2
Open.	M-295	4	3	24.0	6.6	3.0	1921	do	do	do	Fort Hamilton, N. Y	2

<sup>1</sup> Formerly M-252.

<sup>2</sup> Formerly M-219.

Rig	Name of vessel	Displacement	Dimensions			Built		Purchased		Service	Estimated value	Complement		Where employed
			Length	Breadth	Depth	When	Where	When	Where			Officers	Men	
<b>ENGINEER CORPS, U. S. ARMY</b>														
<i>Boston</i>														
Ga. s.	Norka	22	67 0	14 0	6 1	1905	New York, N. Y.	1905	New York, N. Y.	Dist.	\$4,000	1	3	Boston, Mass.
St. s.	Executive	236	91 0	20 0	10 0	1901	Essex, Mass.			Lgt.	9,000	1	3	Do.
Ga. s.	Piebe	19	56 0	9 0	5 0	1899	Boston, Mass.			Lch.	1,800	1	1	Do.
<i>Providence</i>														
Ga. s.	Gazelle <sup>1</sup>	73	66 5	17 2	10 7	1896	Noank, Conn.	1910	Block Island, R. I.	Dist.	1,000	2	2	Providence, R. I.
Ga. s.	Monomoy	62	82 9	15 1	11 6	1914	Muskegon, Mich.	1914	Muskegon, Mich.	Dist.	15,000	1	5	River and harbor work.
<i>New York</i>														
Ga. s.	Hutton	12	40 5	10 0	3 0	1925	Bayonne, N. J.	1925	Bayonne, N. J.		7,800			New York, N. Y.
Ga. s.	Astoria	120	64 0	14 6	6 5					Ten.	7,000	1	2	Do.
St. s.	ATLANTIC	3,537	288 0	47 6	25 0	1904	Sparrows Point, Md.	1905	New York, N. Y.	Drg.	110,000	8	49	Do.
Ga. s.	Barretto	120	64 0	16 0	6 9	1918	Crisfield, Md.			Ten.	8,000	2	1	Do.
Ga. s.	Capt. Geo. H. Derby	15	43 10	10 8	6 10	1915	Wilmington, Del.	1915	New York, N. Y.		1,000		1	Do.
St. s.	CEREBERUS	226	109 3	21 10	12 6	1905	Camden, N. J.			Tow.	60,000	4	5	Do.
St. s.	Col. Thayer	34	61 0	16 10	6 10	1901	Rondout, N. Y.			Tow.	6,000	2	2	Do.
St. s.	DELAND	84	104 0	25 6	12 9	1919				Tow.	75,000	2	6	Do.
Drg.	DeWitt Clinton	383	95 0	27 6	8 6	1913	Baltimore, Md.	1914	Baltimore, Md.	Drg.	45,000	12	44	Do.
St. s.	East River	83	79 6	22 0	9 7	1916	Tottenville, N. Y.	1919	New York, N. Y.	Tow.	30,000	2	4	Do.
Drg.	HELL GATE	1,800	140 0	48 0	15 0	1922	Cleveland, Ohio			Drg.	555,000	6	15	Do.
St. s.	LAMONT	216	108 8	21 9	12 6	1895	Camden, N. J.			Tow.	60,000	4	5	Do.
St. s.	MAJOR FRASER	92	100 2	24 0	12 9	1919	New Orleans, La.	1920	Mobile, Ala.	Tow.	84,700	2	14	Do.
St. s.	Manisces <sup>2</sup>	225	106 0	22 0	9 0	1898	Noank, Conn.	1900	Peacedale, R. I.	Lgt.	10,000	4	9	Do.
Ol. s.	MARSHALL	3,015	268 5	46 0	22 6	1924	Chester, Pa.	1924	Chester, Pa.	Drg.	300,000	9	34	Do.
Ga. s.	N. J. 1	6	40 0	9 9	4 0	1922	Boston, Mass.			Lch.	8,500		1	Do.
Ga. s.	N. J. 5	8	40 0	11 0	5 10	1924				Lch.	11,000		1	Do.
St. s.	NAVESINK	4,492	290 0	47 6	28 0	1908	Sparrows Point, Md.	1908	New York, N. Y.	Drg.	200,000	9	34	Do.
Ga. s.	Nos. 1, 2, East River	7	40 3	9 8	5 0	1918	New York, N. Y.	1918	do	Lch.	200,000		2	Do.
Ga. s.	No. 8, East River	10	40 4	10 8	4 1	1920	do	1920	do	Lch.	3,800		1	Do.
Ga. s.	No. 12	5	40 3	10 3	4 1	1923	Philadelphia, Pa.			Lch.	6,000	1		Do.
St. s.	No. 16, Hudson River	170	80 0	26 6	6 0	1913	Albany, N. Y.			Lgt.	3,000	1	6	Do.
Drg.	RARITAN	4,492	290 0	47 6	28 0	1906	Sparrows Point, Md.	1908	Sparrows Point, Md.	Drg.	220,000	9	50	Do.
St. s.	Rockaway	245	110 0	28 0	9 0	1916	Milford, Del.	1917	New York, N. Y.	Lgt.	30,000	2	10	Do.
St. s.	SAN LUIS	400	121 0	24 0	13 3	1911	Baltimore, Md.			Tow.	70,000	4	6	Do.
St. s.	SCOUT	195	108 1	20 0	10 8	1896	Camden, N. J.			Tow.	50,000	3	6	Do.
Ga. s.	Shell Drake	120	64 0	16 0	6 9					Ten.	10,000	1	2	Do.
St. s.	VIGILANT	208	114 6	21 9	12 0	1900	Elizabeth, N. J.			Tow.	75,000	3	8	Do.
Ga. s.	Wah-ta-wah	52	80 0	15 1	6 3	1911	Greenport, N. Y.	1911	New York, N. Y.	Dist.		1	4	Do.



Puerto Rico																	
Drg.	CAPTAIN HUSTON	886	150	0	40	0	11	6	1912	Baltimore, Md.	1919	New Orleans, La.	Drg.	175,000	14	41	San Juan, P. R.
Ga. s.	P. R. No. 1	6	40	0	9	0	5	6					Ten.	8,000		1	Do.
Philadelphia																	
St. s.	CAMDEN	170	80	0	20	0	9	0	1906	Philadelphia, Pa.	1912	New York, N. Y.	Tow.	30,000	2	9	Delaware River, Pa., N. J., and Del.
Drg.	CATARACT	886	172	0	40	4	10	7	1905	Baltimore, Md.	1906	Baltimore, Md.	Drg.	40,000	4	25	Do.
St. s.	DELAWARE	4,050	315	0	52	0	22	6	1905	Sparrows Point, Md.			Drg.	250,000	10	56	Delaware River.
St. s.	FRANKFORD	40	53	3	13	0	7	3	1924	Baltimore, Md.			Tow.	30,000	2	0	Do.
Drg.	GEN'L. G. L. GILLESPIE	880	175	0	37	0	11	6	1915	do.	1916	Baltimore, Md.	Drg.	80,000	7	36	Do.
St. s.	LEWES	40	53	3	13	0	7	3	1924	do.			Tow.	30,000	2	0	Do.
St. s.	Lieut. Franz Schilling	37	64	0	16	0	6	6	1919	Crisfield, Md.			Tow.	10,000	2	2	Do.
St. s.	MANHATTAN	3,280	288	0	47	6	25	0	1904	Sparrows Point, Md.			Drg.	240,000	9	44	Do
Ga. s.	Mifflin	49	79	10	15	0	8	10	1916	Camden, N. J.			Dist.	10,000	2	2	Do.
St. s.	NEW ORLEANS	5,050	315	0	50	0	26	0	1912	Quincy, Mass.			Drg.	260,000	11	52	Do.
St. s.	PHILADELPHIA	55	67	0	16	0	7	6	1894	Wilmington, Del.	1894	Wilmington, Del.	Dist.	8,000	2	5	Do.
St. s.	VIDETTE	200	105	0	21	0	10	9	1898	Baltimore, Md.	1898	Baltimore, Md.	Dist.	30,000	4	8	Do.
Wilmington, Del.																	
St. s.	ABSECON	631	161	10	35	0	12	0	1914	Baltimore, Md.	1914	Baltimore, Md.	Drg.	147,000	5	34	Absecon Inlet, N. J.
Ga. s.	Hopkins	55	61	8	15	6	5	0			1922	do.	Ten.	7,000	2	1	Wilmington district.
Ga. s.	Josephine	62	75	0	16	7	5	10	1917	Morris Heights, N. Y.	1920	do.	Dist.	20,000	2	2	C. & D. Canal.
St. s.	MAJOR WM. P. PENCE	192	94	6	22	0	11	3	1920	Bay City, Mich.	1923	Fort Du Pont, Del.	Ten.	60,000			Wilmington, Del.
Drg.	Mantua	197	76	0	26	0	6	3	1919	Baltimore, Md.	1922	Savannah, Ga.	Drg.	30,000	2	18	Do.
Ga. s.	Müller	76	64	0	16	0	7	3	1918	Greenport, N. Y.	1922	Pensacola, Fla.	Ten.	8,000	2	2	Do.
St. s.	MINQUAS	705	152	0	30	0	12	0	1915	Baltimore, Md.			Drg.	200,000	6	34	Do.
St. s.	SALEM	13	60	0	10	0	5	4	1913	Morris Heights, N. Y.	1922	Port Newark, N. J.	Ten.	10,000	2	4	Do.
St. s.	Startle <sup>1</sup>	125	78	0	16	11	8	11	1883	Wilmington, Del.	1919	Chesapeake City, Md.	Tow.	25,000	2	3	Do.
Baltimore, Md.																	
Ga. s.	McHENRY	86	102	0	17	0	9	0	1910	Wilmington, Del.	1920	Wilmington, Del.	Dist.	60,000	2	5	Baltimore Harbor, Md.
Washington, D. C.																	
Ga. s.	Chicago	53	82	6	15	6	6	2	1916	Milwaukee, Wis.	1916	Milwaukee, Wis.	Dist.	20,000		5	Washington, D. C.
Drg.	Dalecarlia	233	80	0	26	0	7	0	1912	Baltimore, Md.	1912	Washington, D. C.	Drg.	20,000	3	12	Potomac River.
Drg.	Talcott	465	111	8	32	0	9	7	1912	Washington, D. C.	1917	do.	Drg.	40,000	6	26	Anacostia River, D. C.
Norfolk, Va.																	
St. s.	CASWELL, RICHARD	209	84	9	18	6	8	4	1900	Baltimore, Md.	1900	Baltimore, Md.	Tow.	30,000	3	6	Inland waterway.
Ga. s.	Chipeta	45	76	8	14	10	8	4	1893	Jamestown, R. I.	1906	Boston, Mass.	Ten.	12,000		3	James River, Va.
Drg.	CURRITUCK	805	150	0	36	9	11	10	1914	Baltimore, Md.	1914	Baltimore, Md.	Drg.	200,000	6	33	Norfolk, Va.
Ga. s.	Nerita	10	59	8	11	2	4	5	1918	Battery Park, Va.			Lch.	3,000		1	Do.
Ga. s.	Okisko	15	41	0	11	6	8	0	1914	Camden, N. J.	1914	Camden, N. J.	Lch.	4,000	2	1	Inland waterway.
Ga. s.	Paquippe	65	82	9	15	6	9	0	1914	Muskegon, Mich.	1914	Muskegon, Mich.	Lch.	30,000	2	4	Norfolk Harbor, Va.
Ga. s.	Pocahontas	18	63	9	13	9	5	0		West Norfolk, Va.			Lch.	3,000	1	2	Do.
Ga. s.	Skycoak	41	60	1	14	2	7	0	1914	Camden, N. J.	1914	Camden, N. J.	Lch.	25,000	2	2	Inland waterway.
Ga. s.	Weyanoke	80	64	0	21	7	7	6	1917	Portsmouth, Va.			Ten.	12,500		3	Norfolk Harbor, Va.

<sup>1</sup> Formerly ga. s. Gazelle.

<sup>2</sup> Formerly st. s. Manisees (92786).

<sup>3</sup> Formerly st. s. Startle (115966).

†Rebuilt 1904.

Rig	Name of vessel	Displacement	Dimensions			Built		Purchased		Service	Estimated value	Complement		Where employed
			Length	Breadth	Depth	When	Where	When	Where			Officers	Men	
<b>ENGINEER CORPS, U. S. ARMY—Contd.</b>														
<i>Wilmington, N. C.</i>														
		<i>Tons</i>	<i>Ft. in.</i>	<i>Ft. in.</i>	<i>Ft. in.</i>									
St. s.	COMSTOCK	983	163 9	35 6	17 0	1915	Baltimore, Md.			Drg.	\$250,000	4	28	Cape Fear River, N. C.
Drg.	Croatan	235	80 0	23 6	8 0	1911	Camden, N. J.	1915	Wilmington, N. C.	Drg.	20,000	4	20	Wilmington, N. C.
St. s.	Cynthia	135	74 7	18 6	7 10	1891	Baltimore, Md.	1897	Charleston, S. C.	Tow.	7,500	1	6	Cape Fear River, N. C.
St. p.	FAYETTEVILLE	200	105 8	24 0	5 0	1924	Charleston, S. C.			Snag.	80,000	2	9	Do.
	General H. G. Wright	130	101 6	25 0	5 6	1882	Wilmington, N. C.			Snag.	1,000	1	0	Cape Fear and Black Rivers, N. C.
Drg.	Henry Bacon	1,410	151 6	39 0	14 8	1907	Westlake, Pa.	1914	Wilmington, N. C.	Drg.	150,000	5	37	Cape Fear River, N. C.
Ga. s.	Lucas	14	40 0	9 7	4 0	1922	Chelsea, Mass.	1920	Chelsea, Mass.	Ten.	5,000		3	Do.
Drg.	Manteo	40	52 0	14 2	5 1	1917	Winthrop Harbor, Ill.	1917	Winthrop Harbor, Ill.	Drg.	7,000	1	2	New Bern, N. C.
Ga. s.	Neuse	35	62 5	15 0	7 6	1915	Morehead City, N. C.	1915	Morehead City, N. C.	Dist.	8,000	1	2	Wilmington, N. C.
Ga. s.	Sapona	40	75 0	13 0	6 9	1911	Bayonne, N. J.	1919	New York, N. Y.	Dist.	9,000	1	3	Cape Fear River, N. C.
<i>Charleston, S. C.</i>														
Ga. s.	Dawho?	20	60 0	14 0	7 3	1909	City Island, N. Y.	1910	Rochester, N. Y.	Lch.	8,000	1	2	Charleston, S. C.
Ga. s.	Elizabeth	13	58 6	12 8	6 0	1916	Norfolk, Va.	1919	Norfolk, Va.	Lch.	5,350	1	2	Do.
Ga. s.	Louise	13	41 0	11 0	4 0	1933	Mount Pleasant, S. C.			Lch.	2,600		1	Do.
Ga. s.	Sampit	8	39 0	10 0	4 0		do			Lch.	2,300		1	Winyah Bay, S. C.
Ga. s.	Wando	11	41 0	10 2	4 8	1911	Oxford, Md.	1919	Georgetown, S. C.	Lch.	2,000		1	Charleston, S. C.
St. w.	WATEREE	187	132 0	26 1	5 4	1913	Charleston, S. C.	1913	Charleston, S. C.	Snag.	20,000	3	8	Wateree River, S. C.
<i>Savannah, Ga.</i>														
Drg.	AUGUSTA	140	74 0	28 0	4 6	1911	Jacksonville, Fla.	1911	Jacksonville, Fla.	Drg.	21,000	2	19	Savannah River, Ga.
Ga. s.	BRUNSWICK	53	60 0	15 0	6 0	1915	Charleston, S. C.	1915	Charleston, S. C.	Ten.	20,000	2	1	Savannah Harbor, Ga.
St. s.	CASTLE	165	95 0	19 0	10 6	1897	Baltimore, Md.			Tow.	35,000	2	5	Do.
Drg.	CREIGHTON	221	80 0	30 0	6 0	1915	Charleston, S. C.	1914	Charleston, S. C.	Drg.	50,000	6	22	Do.
St. s.	Cumberland	1,870	200 0	40 8	23 6	1902	Belfast, Me.			Drg.	90,000	8	38	Do.
St. s.	Gem	17	45 2	9 3	4 6	1911	Savannah, Ga.			Dist.	1,000	2		Savannah River, Ga.
St. s.	GEN. J. M. BRANNON	205	100 0	22 0	11 0	1909	Quincy, Mass.	1920		Tow.	30,000	2	5	Savannah Harbor, Ga.
Ga. s.	Grace	11	51 3	10 0	4 6	1912	Morris Heights, N. Y.	1920	Savannah, Ga.	Dist.	2,000	1	1	Brunswick Harbor, Ga.
Drg.	GILMER	835	124 6	36 9	9 0	1920	Charleston, S. C.			Drg.	225,000	8	37	Do.
St. s.	ISONDEGA	82	119 0	15 0	10 6	1907	South Boston, Mass.	1919	Savannah, Ga.	Dist.	40,000	2	6	Savannah Harbor, Ga.
Drg.	MACON	204	100 0	28 0	4 6	1911	Jacksonville, Fla.			Drg.	40,000	2	11	Savannah River, Ga.
Drg.	MORGAN	757	134 5	38 0	8 0	1907	Baltimore, Md.			Drg.	175,000	7	33	Do.
St. s.	SAVANNAH	1,400	177 0	38 0	19 0	1904	Sparrows Point, Md.			Drg.	170,000	9	33	Savannah Harbor, Ga.
Ga. s.	Spray	12	45 6	11 0	7 6	1908	New York, N. Y.	1909	New York, N. Y.	Dist.	3,000	1	1	Cumberland Sound, Ga.
St. w.	Tugaloo	325	129 3	28 0	5 6	1902	do	1902	Savannah, Ga.	Snag.	17,000	2	11	Savannah River, Ga.
<i>Jacksonville, Fla.</i>														
Ol. s.	A. MCKENZIE	2,755	268 5	46 0	22 6	1924	Chester, Pa.	1924	Chester, Pa.	Drg.	1,250,000			Gulf coast.
St. s.	BARNARD	1,291	226 0	38 0	14 6	1904	Camden, N. J.	1905		Drg.	217,000	8	37	Tampa Bay, Fla.
Ga. s.	Capt. J. J. Meyler	43	70 6	14 0	7 8	1912	Port Clinton, Ohio.			Dist.	12,000	2	38	East coast, Fla.

Drg.	CONGAREE.....	410	151	0	32	0	6	0	1914	Charleston, S. C.....			Drg.	60,000	8	30	Do.
Ga. s.	De Soto <sup>1</sup> .....	14	63	2	9	10	4	10	1905	New York, N. Y.....	1911	New York N. Y.	Dist.	10,000		3	West coast, Fla.
Ga. s.	Fulton.....	48	61	0	15	0	8	6	1919	Atlantic City, N. J.....	1919	Jacksonville, Fla.....	Ten.	20,000	2	2	St. Johns River, Fla.
St. s.	GEN. R. H. JACKSON.	205	89	0	22	0	10	0	1909	Quincy, Mass.....			Tow.	24,000	2	8	Tampa Harbor, Fla.
Ol. s.	KINGMAN.....	3,015	268	5	46	0	22	6	1924	Chester, Pa.....			Drg.	900,000	9	34	Jacksonville, Fla.
Ol. s.	Kaliga.....	13	40	0	9	9	4	0	1925	Jacksonville, Fla.....			Lch.	9,880	1	2	St. Johns River, Fla.
Drg.	MAJOR J. C. MALLERY.	665	189	0	32	0	9	0	1913	Baltimore, Md.....	1913	Baltimore, Md.....	Drg.	110,000	10	44	Do.
Drg.	SARASOTA.....	184	115	0	28	4	5	4	1915	Tampa, Fla.....			Drg.	25,000	5	14	West coast, Fla.
Ol. s.	Tortuga.....	13	40	0	9	9	4	0	1925	Jacksonville, Fla.....			Lch.	9,880	1	2	Tampa Harbor.
Ol. s.	WEKIVA.....	13	40	0	9	9	4	0	1925	do.....			Lch.	9,880	1	2	St. Johns River.
	<i>Montgomery, Ala.</i>																
St. w.	Alabama <sup>4</sup> .....	219	189	9	28	0	6	3	1913	Pine Barren, Fla.....	1895	Louisville, Ky.....	Tow.	15,000	5	15	Alabama River, Ala.
St. w.	Choctawatchee.....	85	93	0	22	0	3	6	1903	do.....			Snag.	5,000	2	11	Choctawatchee River, Fla.
St. s.	GEORGIA.....	275	153	4	30	0	4	10	1925	Charleston, S. C.....			Tow.	130,000	3	9	Chattahoochee River.
St. w.	Columbus.....	231	155	0	28	9	4	6	1904	Bainbridge, Ga.....			Tow.	3,000	3	17	Do.
St. w.	Flint.....	138	111	6	24	10	4	6	1914	Pine Barren, Fla.....			Snag.	6,000	3	8	Flint River, Ga.
St. w.	Leota <sup>5</sup> .....	167	150	6	27	8	5	3	1888	Gadsden, Ala.....			Tow.	6,000	1	7	Coosa River, Ala.
Drg.	Muscogoe.....	309	120	0	30	0	6	6	1901	Bainbridge, Ga.....			Drg.	14,400	3	10	Chattahoochee River, Fla.
Drg.	No. 32.....	123	130	0	26	0	6	6	1918	Lock 3, Coosa River.....			Drg.	20,395	1	6	Coosa River, Ga.
Ga. s.	Santa Rosa.....	64	71	8	18	4	8	0	1908	Pensacola, Fla.....			Lch.	19,000	2	2	Pensacola Harbor, Fla.
Ga. s.	Shearwater.....	4	40	0	7	0	5	0	1908	do.....			Lch.	1,000		2	Apalachicola River.
Drg.	UPATOL.....	251	100	0	34	0	6	8	1924	Columbus, Ga.....			Drg.	50,000	2	8	Flint River, Ga.
St. w.	Wm. J. Twining.....	370	180	0	33	0	5	3	1881	Mobile, Ala.....			Snag.	2,000	4	16	Alabama River, Ala.
	<i>Mobile, Ala.</i>																
Drg.	Blackwater.....	452	110	0	30	6	9	4	1911	Pine Barren, Fla.....			Drg.	70,000			Mobile, Ala.
Ga. s.	Biloxi.....	12	40	6	11	3	3	11	1909	Gulfport, Miss.....			Ten.	2,500	2	1	Coast of Mississippi.
St. s.	CHICKASAW <sup>6</sup> .....	155	109	4	18	5	9	11	1908	Pensacola, Fla.....			Dist.	25,000	3	8	Mobile Harbor, Ala.
St. w.	DENISON.....	232	136	10	32	0	4	6	1915	Dubuque, Iowa.....			Snag.	50,000	3	16	Red River, La.
St. s.	Horace Harding.....	215	91	5	21	6	9	0	1910	Pascagoula, Miss.....	1910	Mobile, Ala.....	Tow.	15,000	2	7	Mobile Harbor, Ala.
Ol. s.	J. B. BATTLE.....	174	119	3	23	0	5	0	1924	Charleston, W. Va.....			Tow.	90,000	2	7	Black Warrior River, Ala.
Ga. s.	Moss Point.....	14	40	6	11	3	3	11	1919				Ten.	4,500	2	1	Pascagoula Harbor, Miss.
Drg.	PASCAGOULA.....	771	151	6	40	0	10	6	1909	Baltimore, Md.....			Drg.	170,000	11	41	Pascagoula River, Miss.
St. w.	Pettus.....	488	135	0	35	0	6	6	1909	Gulfport, Miss.....			Drg.	75,000	6	28	Harbors on coast.
St. w.	R. C. McCalla.....	158	118	8	27	11	5	0	1909	Jeffersonville, Ind.....			Snag.	10,500	3	14	Black Warrior River, Ala.
Ga. s.	Rettig.....	14	41	4	11	4	4	1	1914				Ten.	3,000	2	1	Gulfport Harbor, Miss.
St. w.	ROBERT MCGREGOR.	739	207	11	44	4	7	0	1914	Dubuque, Iowa.....			Drg.	170,000	7	52	Mobile district.
St. w.	Sylph <sup>7</sup> .....	48	83	11	16	0	2	9	1900	Demopolis, Ala.....	1906	Demopolis, Ala.....	Tow.	3,500	2	3	Black Warrior River, Ala.
St. s.	Tuscaloosa <sup>8</sup> .....	212	92	0	20	8	8	0	1908	Pascagoula, Miss.....	1908	Mobile, Ala.....	Tow.	16,000	2	7	New Orleans, La.
Ga. w.	Ulkansush.....	46	78	6	13	6	3	5	1916	do.....			Tow.	5,500	2	3	Black Warrior River, Ala.
Drg.	Vienna.....	158	120	0	25	10	4	6	1919	do.....			Snag.	7,200	3	9	Tombigbee River, Ala.
Drg.	WAHALAK.....	886	151	6	40	0	11	6	1910	Baltimore, Md.....			Drg.	180,000	11	41	Mobile Harbor, Ala.

<sup>1</sup> Formerly st. s. Cynthia.

<sup>2</sup> Formerly ga. s. Satanita (206580).

<sup>3</sup> Formerly ga. y. Firenze (202158).

<sup>4</sup> Formerly st. s. John Mills.

<sup>5</sup> Formerly st. p. Annie M. (106533).

<sup>6</sup> Formerly st. s. Rossell.

<sup>7</sup> Formerly ga. p. Sylph (116921).

<sup>8</sup> Formerly st. s. Tuscaloosa (205780).

† Rebuilt, 1905, at Lock 4, Ala.

‡ Rebuilt, 1910, at Columbus, Ga.

Rig	Name of vessel	Displacement	Dimensions			Built		Purchased		Service	Estimated value	Complement		Where employed
			Length	Breadth	Depth	When	Where	When	Where			Officers	Men	
<b>ENGINEER CORPS, U. S. ARMY—Contd.</b>														
<i>Galveston, Tex.</i>														
Ol. s.	Capt. Talfor	Tons 94	Ft. in. 65 6	Ft. in. 17 0	Ft. in. 7 7	1925	Mobile, Ala.			Ten.	\$45,000	2	1	Galveston, Tex.
Ga. s.	Bastrop	16	46 6	11 0	4 9	1908	Cedar Bayou, La.			Ten.	4,500	2	1	Sabine Neches waterways.
Ga. s.	Beaumont	32	58 2	13 7	6 8	1913	Houston, Tex.	1913	Houston, Tex.	Ten.	6,500	2	1	Texas coast.
Drg.	Col. A. M. Miller	942	138 6	37 0	13 0	1906	Galveston, Tex.	1906	Galveston, Tex.	Drg.	180,000	8	48	Galveston Channel, Tex.
Ga. s.	E. M. Hartrick	42	60 1	16 6	5 3	1916	Morehead City, N. C.	1916	Morehead City, N. C.	Ten.	20,000	2	2	Houston, ship channel, Tex.
Drg.	Edwin R. Kimble	725	116 0	34 0	8 5	1912	Westlake, La.	1920	Galveston, Tex.	Drg.	140,000	9	43	Sabine Neches waterways.
St. s.	GALVESTON	3,375	304 0	51 0	27 0	1908	Sparrows Point, Md.	1908	Sparrows Point, Md.	Drg.	500,000	9	44	Galveston Harbor, Tex.
Ga. s.	Helen	35	56 0	12 4	5 9	1901	Galveston, Tex.			Ten.	2,000	2	1	Galveston, Tex.
St. s.	IONIAN	212	111 6	23 1	13 6	1904	Camden, N. J.	1921	New Orleans, La.	Tow.	100,000	2	14	Galveston Harbor, Tex.
Drg.	LAKE CHARLES	715	124 3	36 6	9 6	1907	Sparrows Point, Md.			Drg.	200,000	9	46	Do.
Ga. s.	Lt. Frederick K. Hirth	49	64 0	16 0	8 0	1918	Tonawanda, N. Y.			Ten.	14,000	2	1	Galveston, Tex.
Ol. s.	Major R. C. Smead	73	75 6	17 2	7 2	1919	Galveston, Tex.			Ten.	36,000	2	4	Do.
Drg.	Sam Houston	981	148 0	38 0	12 0	1915	do	1915	Galveston, Tex.	Drg.	250,000	10	48	Houston ship channel, Tex.
Drg.	San Bernard	440	83 0	32 0	7 6	1906	do	1913	do	Drg.	30,000	8	37	Inland waterway.
Drg.	San Jacinto	981	148 0	38 0	12 0	1915	do	1915	do	Drg.	250,000	10	48	Houston ship channel, Tex.
Ga. s.	Zeeland	47	86 6	13 0	6 7	1905	Boston, Mass.	1920	do	Dist.	22,500	2	4	Brazos River, Tex.
<i>New Orleans, La.</i>														
Ga. s.	Balize	11	41 6	11 0	4 9	1917	Plaquemine, La.			Lch.	4,500	1	2	South Pass, Mississippi River.
St. s.	BENYAURD	2,978	271 6	47 6	23 0	1904	Richmond, Va.	1905	New Orleans, La.	Drg.	275,000	9	45	Passes of the Mississippi River.
St. s.	C. DONOVAN	180	95 0	19 0	10 0	1895	Newport News, Va.	1906	Punta Gorda, Fla.	Tow.	42,000	2	14	Southwest Pass, Mississippi River.
St. w.	CHALMETTE	110	105 0	21 0	4 6	1915	Jeffersonville, Ind.			Tow.	22,000		7	Mississippi River, fourth district.
St. s.	DELAMAR	302	100 2	24 0	12 9	1920	New Orleans, La.	1920	New Orleans, La.	Tow.	95,600	3	12	New Orleans, La.
St. w.	Delatour	436	150 0	28 6	7 0	1920	Plaquemine, La.			Drg.	68,000	9	33	Do.
Ga. s.	General Reese	29	48 0	13 3	5 0	1876	New Orleans, La.	1876	New Orleans, La.	Lch.	7,500	1	2	Passes of Mississippi River.
St. w.	GEN'L JOHN NEWTON	250	175 0	23 0	7 6	1899	Dubuque, Iowa			Tow.	40,000		12	Mississippi River, fourth district.
Drg.	GROSSETETE	193	86 9	34 0	5 0	1921	Nashville, Tenn.			Drg.	40,000	3	13	New Orleans, La.
Drg.	GULFPORT	1,292	150 0	40 0	11 6	1913	Baltimore, Md.	1914	Baltimore, Md.	Drg.	250,000	16	34	Gulfport Harbor, Miss.
St. w.	Hyacinth	130	119 0	23 0	5 0	1923	Plaquemine, La.	1905	Patterson, La.	Tow.	25,000	2	7	New Orleans district.
St. w.	LA FOURCHE	260	133 9	28 0	5 0	1911	New Orleans, La.			Tow.	39,000		12	Mississippi River.
St. w.	LIEUT. LEWIS	210	137 6	24 0	5 6	1911	Dubuque, Iowa	1919	New Orleans, La.	Tow.	32,000		11	Do.
St. s.	Manchac	88	78 0	15 0	7 6	1882	Paducah, Ky.	1887	Paducah, Ky.	Tow.	9,000		6	Do.
St. s.	MARENGO	89	82 0	18 2	8 8	1893	Baltimore, Md.	1902	Baltimore, Md.	Tow.	15,000		7	Do.
Ga. s.	Mermentau	10	44 3	10 3	3 11	1918	Plaquemine Lock, La.			Lch.	4,000		1	New Orleans, La.

St. s.	MORGANZA <sup>4</sup>	169	94	0	19	0	10	0	1892	Philadelphia, Pa.	1902	New York, N. Y.	Tow.	30,000		7	Mississippi River.	
Ga. s.	Nezpique	15	46	2	12	6	4	6	1918	Plaquemine Lock, La.			Lch.	4,500		3	New Orleans, La.	
Ga. s.	Picket	32	52	5	12	3	6	3	1905	New Orleans, La.	1905	New Orleans, La.	Lch.	4,500	1	2	Southwest Pass, Mississippi River.	
St. w.	PLAQUEMINE	245	138	9	28	0	5	0	1910	Jeffersonville, Ind.			Tow.	42,000		12	Mississippi River.	
Ga. s.	SALVADOR	13	41	0	9	6	4	0	1906	Muskegon, Mich.	1914	Morgan City, La.	Lch.	1,500		1	Bayou Plaquemine, La.	
St. w.	TECHE	106	102	0	19	0	4	9	1911	Jeffersonville, Ind.			Tow.	16,000		7	Mississippi River.	
St. w.	TENSAS	91	96	0	19	0	4	0	1905	Chicago, Ill.			Tow.	10,000		7	Do.	
St. w.	THE RAM	429	142	0	30	0	7	6	1893	Jeffersonville, Ind.			Drq.	90,000		22	Red and Atchafalaya Rivers, La.	
St. s.	TICKFAW	183	96	0	19	0	10	6	1900	Philadelphia, Pa.	1911	New York, N. Y.	Tow.	38,000		7	Mississippi River.	
St. s.	TONTY <sup>5</sup>	120	96	0	16	0	5	6	1886	New York, N. Y.	1897	do.	Dist.	11,000	2	5	Passes of the Mississippi River.	
St. s.	TUNICA <sup>6</sup>	135	90	0	19	0	10	0	1898	Baltimore, Md.	1899	Baltimore, Md.	Tow.	32,000		6	Mississippi River.	
St. s.	UACHA <sup>7</sup>	43	62	0	14	0	7	0	1878	Philadelphia, Pa.	1901	Port Eads, La.	Tow.	16,000	2	6	South Pass, Mississippi River.	
Ga. s.	Vermillion	15	45	6	12	6	5	9	1917	Plaquemine, La.			Lch.	4,000		1	New Orleans, La.	
St. s.	YUCATAN	100	76	0	18	0	8	6	1904	Wilmington, Del.	1919	Richmond, Va.	Tow.	39,000		7	Mississippi River.	
<i>Vicksburg, Miss.</i>																		
St. s.	Albert G. Thomas	145	93	6	20	0	10	0	1895	Baltimore, Md.			Tow.	25,000	1	5	Mississippi River.	
St. w.	ARTHUR HIDER	350	163	0	30	0	6	0	1898	Jeffersonville, Ind.	1898	Jeffersonville, Ind.	Tow.	83,000	8	18	Do.	
St. s.	BOAZ <sup>8</sup>	73	65	0	18	5	7	0	1871	Pittsburgh, Pa.	1911	New Orleans, La.	Tow.	5,000	2	3	Do.	
St. s.	C. W. HOWELL	304	166	0	36	0	5	0	1881	South St. Louis, Mo.			Tow.	27,000	3	20	Red River, Ark.	
Ga. s.	CARROLL <sup>9</sup>	10	52	0	11	4	4	0	1924	Rosedale, Miss.	1916	Providence, La.	Lch.	5,500	1	1	Mississippi River, third district.	
St. w.	Chicot	160	126	6	23	0	4	6	1925	Jeffersonville, Ind.			Tow.	56,000	2	8	Do.	
St. w.	CONTROL <sup>10</sup>	256	157	6	29	0	5	6	1921	Pittsburgh, Pa.	1906	Paducah, Ky.	Tow.	75,000	4	12	Do.	
St. w.	H. ST. L. COPPEE	350	166	0	30	0	6	0	1904	Jeffersonville, Ind.			Tow.	100,000	8	18	Do.	
St. w.	ISSAQUENA	362	171	0	30	0	6	0	1913	do.			Tow.	125,000	8	18	Mississippi River.	
St. w.	JOS. E. RANDELL	286	155	6	32	0	5	0	1908	do.			Snag.	51,000	3	15	Yazoo River, La.	
Ga. s.	Nathalie	11	44	0	10	9	4	10	1910				Lch.	4,500	1	1	Ouachita River.	
St. s.	SIDNEY C <sup>11</sup>	96	69	5	14	0	7	10	1907	New Orleans, La.	1916	Paducah, Ky.	Tow.	19,500	2	3	Mississippi River.	
St. w.	TALLULAH	160	126	6	23	0	4	6	1922	Jeffersonville, Ind.			Tow.	50,000	1	5	Do.	
St. w.	WATERWAY	417	163	0	34	0	7	0	1912	Dubuque, Iowa			Drq.	99,000	4	20	Red River, Ark.	
St. s.	WHITEWATER <sup>12</sup>	145	83	0	18	0	9	0	1875	Camden, N. J.	1911	New Orleans, La.	Tow.	30,400	2	5	Mississippi River.	
<i>Memphis, Tenn.</i>																		
St. w.	A. B. Johnson	60	84	0	22	0	3	0	1913	Madison, Ark.	1913	Madison, Ark.	Snag.	2,321	1	11	St. Francis River.	
St. w.	A. D. Allen	150	137	10	25	0	4	0	1914	Batesville, Ark.			Tow.	6,200	2	6	Upper White River, Ark.	
St. w.	ARKANSAS	240	155	6	30	0	4	6	1900	Jeffersonville, Ind.			Snag.	32,028	3	20	Arkansas River, Ark.	
St. w.	AUGUSTUS J. NOLTY	135	137	0	24	0	5	0	1912	Dubuque, Iowa			Tow.	32,600	2	9	Mississippi River	
St. w.	C. B. REESE	365	195	9	36	0	5	4	1879	Carondelet, Mo.			Snag.	42,250	3	27	Arkansas and White Rivers.	
St. w.	CAPT. CHAS. D. HARRIS	265	137	6	29	0	5	6	1921	Pittsburgh, Pa.			Tow.	88,000	2	9	Mississippi River.	
St. w.	CHISCA	460	185	0	34	0	6	0	1923	Memphis, Tenn.			Tow.	110,000	2	15	Do.	
St. w.	ITASCA	80	93	0	16	0	5	0	1922	do.			Tow.	20,000	2	2	Upper White River, Ark.	
St. w.	LIEUT. AUGUSTIN	204	137	7	24	0	5	0	1911	Dubuque, Iowa	1911	Dubuque, Iowa	Tow.	30,750	2	9	Mississippi River.	
St. w.	LIEUT. GURNEY	207	137	7	24	0	5	0	1911	do.	1911	do.	Tow.	30,500	2	9	Do.	
St. w.	LUTHER L. GRIFFITH	109	118	0	20	0	4	6	1922	Pittsburgh, Pa.			Tow.	31,000	2	8	Do.	

<sup>1</sup> Formerly St. s. Albert F. Dewey (107148).

<sup>2</sup> Formerly <sup>a</sup> St. s. John Ormn No. 2 (76556).

<sup>3</sup> Formerly <sup>b</sup> U. S. Engineer General Comstock.

<sup>4</sup> Formerly <sup>a</sup> St. s. Maude H. (85553).

<sup>5</sup> Formerly <sup>b</sup> U. S. Engineer General Abbot.

<sup>6</sup> Formerly <sup>a</sup> St. s. Alfred W. Booth (107383).

<sup>7</sup> Formerly <sup>b</sup> U. S. Engineer General Gillespie.

<sup>8</sup> Formerly st. s. <sup>a</sup> Puzzle (150372).

<sup>9</sup> Formerly <sup>b</sup> Chere Amie.

<sup>10</sup> Formerly <sup>a</sup> St. s. Isabella T. Dempsey (100651).

<sup>11</sup> Formerly <sup>b</sup> U. S. Engineer Gen. A. A. Humphreys.

<sup>12</sup> Formerly st. s. Startle (115599).

<sup>13</sup> Formerly st. s. Boaz (2813).

<sup>14</sup> Formerly ga. s. My Choice (209604).

<sup>15</sup> Formerly st. y. Scimitar II (202126).

<sup>16</sup> Formerly st. s. Sydney C. (205887).

<sup>17</sup> Formerly st. s. Whitewater (80544).

<sup>18</sup> Rebuilt, New Orleans, La., 1905.

<sup>19</sup> Rebuilt, 1924.

Rig	Name of vessel	Dis- place- ment	Dimensions			Built		Purchased		Serv- ice	Esti- mated value	Comple- ment		Where employed
			Length	Breadth	Depth	When	Where	When	Where			Off- icers	Men	
<b>ENGINEER CORPS, U. S. ARMY—Contd.</b>														
<i>Memphis, Tenn.—Continued</i>														
Drg.	No. 68 <sup>1</sup>	Tons 220	<i>Ft. in.</i> 104 7	<i>Ft. in.</i> 30 6	<i>Ft. in.</i> 5 4	1912	Batesville, Ark.			Drg.	\$2,923	3	5	Upper White River, Ark.
St. w.	OSCEOLA	81	110 0	22 2	4 2	1923	Jeanerette, La.			Tow.	36,000			Mississippi River.
St. w.	Quapaw <sup>1</sup>	249	147 6	30 0	4 4	1915	Batesville, Ark.			Snag.	14,990	3	19	White, Black, and Current Rivers, Ark.
St. w.	Riverside	57	84 0	22 0	3 0	1913	Poplar Bluff, Mo.	1913	Poplar Bluff, Mo.	Snag.	10,000	1	11	Black River.
St. w.	SACHEN	560	199 4	36 0	5 6	1899	Dubuque, Iowa			Tow.	2,000	3	11	Mississippi River, first and second districts.
St. w.	SEQUOYAH	292	137 6	29 0	6 3	1925	Jeffersonville, Ind.			Tow.	117,400			Mississippi River.
St. w.	VENUS	83	94 6	17 0	3 9	1899	do			Tow.	2,000	2	4	Mississippi River, first and second districts.
St. w.	W. M. REES	135	137 0	24 0	5 0	1912	Dubuque, Iowa			Tow.	30,000	2	9	Do.
St. s.	W. M. GARDNER	97	124 0	24 7	4 0	1918	Waverly, Mo.			Tow.	32,000			Mississippi River.
<i>West Memphis, Ark.</i>														
St. w.	Aldebaran	128	148 0	26 0	4 0	1924	Wabasha, Minn.			Tow.	36,000			Mississippi River.
St. w.	B. M. HARROD	1,330	210 0	44 0	8 6	1907	Grafton, Ill.			Drg.	319,000	8	31	Do.
Ga. s.	Cahokia	10	45 0	10 0	5 7	1920	Racine, Wis.			Tow.	12,000		1	Do.
St. s.	CHOCTAW	560	204 4	36 0	5 6	1899	Dubuque, Iowa			Tow.	45,000	2	12	Do.
Drg.	DELTA	830	185 6	38 0	8 4	1897	Clifton Terrace, Ill.			Drg.	133,600	10	25	Do.
Drg.	EPSILON	650	166 4	40 0	7 6	1898	Grafton, Ill.			Drg.	75,500	13	37	Do.
St. s.	GAMMA	750	172 0	38 0	7 10	1897	Jeffersonville, Ind.			Drg.	136,944	10	32	Do.
St. w.	H. S. TABER	754	206 9	44 4	7 0	1914	Dubuque, Iowa			Drg.	283,000	12	50	Do.
St. w.	HENRY FLAD	834	199 0	44 0	7 0	1901	Grafton, Ill.			Drg.	232,000	10	28	Do.
St. s.	INSPECTOR	258	144 0	26 0	6 0	1915	Charleston, W. Va.			Tun.	70,000	6	14	Do.
St. w.	IOTA	800	199 0	44 0	7 0	1900	Grafton, Ill.			Drg.	155,000	11	26	Do.
St. w.	JUPITER	120	118 0	20 0	4 6	1912	Jeffersonville, Ind.			Tow.	17,000	4	7	Do.
St. w.	KAPPA	834	199 0	44 0	7 0	1901	Grafton, Ill.			Drg.	200,000	12	26	Do.
St. w.	MERCURY	83	94 6	17 0	3 9	1899	do			Tow.	7,749	4	6	Do.
Drg.	OMEGA	600	208 2	40 0	7 2	1896	Pittsburgh, Pa.			Drg.	317,000	13	35	Do.
St. w.	PIAMINGO	540	200 11	32 0	6 0	1882	Carondelet, Mo.			Tow.	5,000	2	18	Do.
St. w.	SATURN	127	118 0	20 0	4 6	1912	Jeffersonville, Ind.			Tow.	23,000	4	7	Do.
St. w.	VULCAN	83	95 0	17 0	3 9	1897	Dubuque, Iowa			Tow.	7,000		4	Do.
Drg.	ZETA	650	166 4	40 0	7 6	1898	Grafton, Ill.			Drg.	147,000	13	37	Do.
<i>Nashville, Tenn.</i>														
St. w.	Colbert	226	137 10	26 2	4 6	1915	Jeffersonville, Ind.			Tow.	58,000	1	7	Tennessee River.
St. w.	Hiwassee	120	115 5	22 11	3 10	1908	do			Tow.	12,622	1	6	Cumberland River.
St. w.	John	60	102 6	18 9	3 3	1903	do			Tow.	10,000	1	4	Do.
Ol. w.	JOHN C. IRWIN	116	98 0	20 0	4 6	1924	Nashville, Tenn.			Tow.	36,000	1	4	Do.
St. w.	LOOKOUT	350	136 7	29 0	5 6	1925	Charleston, W. Va.			Tow.	184,000	2	7	Tennessee River.
Drg.	Kentucky	326	109 0	34 0	6 10	1900	Paducah, Ky.			Drg.	19,000		10	Do.
Drg.	TISHOMINGO	383	108 0	44 0	5 5	1912	Muscle Shoals, Ala.			Drg.	50,500		6	Cumberland River.
St. w.	WARIOTO	250	141 0	27 0	5 1	1915	Dubuque, Iowa			Tow.	33,000		8	Do.

Florence, Ala.																	
St. w.	Chilhowee	75	114	0	19	6	2	2	1908	Jeffersonville, Ind.	Tow.	1,000	2	3	Tennessee River.		
St. w.	Gen. John Coffee	411	159	3	29	4	4	7	1918	Paducah, Ky.	Tow.	50,000	5	17	Do.		
St. w.	King	73	82	0	18	0	4	3	1922	Florence, Ala.	Tow.	1,200	2	4	Do.		
St. w.	McPherson	120	115	0	23	6	3	6	1912	Nashville, Tenn.	Tow.	14,000	5	15	Do.		
Chattanooga, Tenn.																	
Drg.	Kwasind	187	85	6	29	10	6	6	†1899	Knoxville, Tenn.	Drg.	12,000	1	7	Tennessee River, Ala.		
Drg.	Nolichucky	211	97	11	30	0	6	9	1913	1913	Muscle Shoals, Ala.	Drg.	10,000	5	Do.		
St. w.	Ocoee	107	115	0	22	5	3	0	1914		do.	Tow.	16,000	7	Do.		
Louisville, Ky.																	
St. w.	Ben Franklin	173	136	0	27	0	4	10	1915			Tow.	25,000		Ohio River.		
Drg.	Casey	163	86	9	27	3	6	9	1907	Louisville, Ky.	Drg.	10,000		6	Louisville and Portland Canal.		
St. w.	CHEROKEE	278	142	4	27	6	4	8	1887	Jeffersonville, Ind.	Tow.	20,000	2	6	Do.		
St. s.	Chickamauga	153	115	0	22	5	3	0	1915	Muscle Shoals, Ala.	Tow.	14,000	2	8	Ohio River.		
Drg.	Col. M. B. Adams	383	108	8	34	0	7	0	1912	Huntington, W. Va.	Drg.	35,000	1	8	Do.		
St. w.	GENERAL CRAIG-HILL	198	133	9	28	0	4	3	1911	Jeffersonville, Ind.	Tow.	23,600	2	6	Do.		
St. w.	Guyandot	229	157	11	30	0	4	3	1912	Cincinnati, Ohio.	Tow.	57,000	5	13	Do.		
Drg.	LOUISVILLE	128	68	0	28	1	6	2	1886	do.	1886	Cincinnati, Ohio.	Drg.	6,000	6	Do.	
St. w.	MAMMOTH CAVE	284	141	1	32	7	4	9	1908	Jeffersonville, Ind.	1908	Jeffersonville, Ind.	Snag.	20,000	4	15	Green and Barren Rivers, Ky.
St. w.	MacArthur	245	142	2	26	6	4	3	1901	do.	1920	Evansville, Ind.	Tow.	25,000	2	12	Ohio River.
St. w.	Margaret J.	175	113	6	22	1	3	2	1911		1919	Portsmouth, Ohio.	Tow.	9,900	0	9	Do.
Drg.	Mason	227	100	0	27	0	4	9	1915	Dams Nos. 1 and 28, Ohio River.			Drg.	5,000	1	7	Do.
St. w.	Miami	229	157	11	30	0	4	3	1912	Cincinnati, Ohio.			Tow.	57,000		Do.	
St. w.	Mildred	190	134	1	22	4	3	8	1919				Tow.	14,400	2	6	Do.
Drg.	NOLIN RIVER	224	116	8	30	0	6	10	1915	Pittsburgh, Pa.	1915	Pittsburgh, Pa.	Drg.	25,000		7	Do.
Drg.	Northern No. 2	306	98	0	32	3	6	0	1913				Drg.	62,800		6	Do.
Drg.	No. 185	194	100	0	25	0	5	0	1925				Drg.	37,000		6	Do.
Drg.	No. 186	194	100	0	25	0	5	0	1925				Drg.	37,000		6	Do.
Drg.	No. 203	144	100	0	26	0	5	8	1919				Drg.	7,000		5	Do.
Ga. s.	No. 216	15	40	0	12	0	2	4	1920				Ten.	670		Do.	
Ga. s.	No. 236	6	40	0	12	0	2	2	1924				Ten.	3,400		Do.	
Drg.	OHIO	340	113	9	37	0	6	9	1873	St. Louis, Mo.			Drg.	56,000	2	16	Do.
Drg.	OSWEGO	235	95	7	31	3	6	1	1883	do.			Drg.	52,000	0	18	Do.
Drg.	PORTLAND	160	100	8	22	0	5	3	1914	Jeffersonville, Ind.	1914	Jeffersonville, Ind.	Drg.	13,000	1	6	Do.
St. w.	Shawnee <sup>3</sup>	183	117	6	23	2	4	9	1897	do.	1897	do.	Tow.	19,000	2	6	Do.
Drg.	SHIPPINGPORT	173	100	8	22	0	5	3	1914	do.	1914	do.	Drg.	16,000	3	5	Do.
Drg.	VIRGINIA	215	80	0	30	0	6	0	1905	Ambridge, Pa.	1919	Portsmouth, Ohio.	Drg.	23,900	2	10	Do.
Drg.	Watauga	361	108	0	34	0	7	6	1911				Drg.	66,000		6	Do.
St. Louis, Mo.																	
Ga. s.	BELTRAM	60	72	0	16	0	6	7	1923	Pittsburgh, Pa.			Dist.	47,500		12	St. Louis, Mo.
St. w.	FORT CHARLES <sup>4</sup>	815	193	0	45	0	8	0	1908	Dubuque, Iowa			Drg.	90,000	10	30	Mississippi River.
St. w.	FORT GAGE <sup>4</sup>	815	193	0	45	0	8	0	1908	do.			Drg.	90,000	10	30	Do.
St. p.	H. G. WRIGHT	1,200	187	0	62	0	8	0	1880	St. Louis, Mo.			Snag.	45,000	6	36	Do.
St. w.	JOHN EWENS	162	136	6	21	0	4	10	1913	Jeffersonville, Ind.			Tow.	15,000	3	12	Do.
St. p.	J. N. MACOMB	1,160	175	0	62	0	8	0	1874	Cincinnati, Ohio.			Snag.	40,000	6	36	Mississippi, Atchafalaya, and Old Rivers.
St. w.	KASKESKIA <sup>5</sup>	150	100	0	24	0	4	7	1900	Jeffersonville, Ind.			Tow.	9,000	2	4	Mississippi River.
St. w.	MISSISSIPPI	547	199	3	36	0	5	6	1899	Dubuque, Iowa.			Tow.	163,000	6	12	Do.

<sup>1</sup> Formerly dredge Van Frank.

<sup>2</sup> Formerly U. S. Engineer Beaugard.

<sup>3</sup> Formerly U. S. Engineer Col. G. L. Gillespie.

<sup>4</sup> Formerly U. S. Engineer No. 6.

<sup>5</sup> Formerly U. S. Engineer No. 5.

<sup>6</sup> Formerly U. S. Engineer No. 9.

† Rebuilt, 1908.

Rig	Name of vessel	Displacement	Dimensions			Built		Purchased		Service	Estimated value	Complement		Where employed
			Length	Breadth	Depth	When	Where	When	Where			Officers	Men	
<b>ENGINEER CORPS, U. S. ARMY—Contd.</b>														
<i>St. Louis, Mo.—Con.</i>														
		<i>Tons</i>	<i>Ft. in.</i>	<i>Ft. in.</i>	<i>Ft. in.</i>									
St. w.	SALVISI <sup>1</sup>	150	100 0	24 0	4 7	1900	Jeffersonville, Ind.			Tow.	\$7,600	2	4	Mississippi River.
Drg.	SELMA <sup>2</sup>	600	160 0	40 0	6 9	1898	do.			Drg.	67,000	14	39	Do.
Drg.	THEBES <sup>3</sup>	600	160 0	40 0	6 9	1898	do.			Drg.	30,000	9	34	Do.
St. w.	WM. R. KING	840	190 0	41 0	5 6	1899	do.			Tow.	50,000	6	26	Do.
St. w.	TUSCUMBIA	541	139 4	32 8	6 4	1914	Ambridge, Pa.			Tow.	78,000	6	16	Do.
<i>Kansas City, Mo.</i>														
St. w.	General James F. McIndoe	183	136 6	24 0	5 3	1924	Gasconade, Mo.			Tow.	55,200	2	7	Missouri River.
St. w.	Daniel Boone	146	128 2	26 0	4 0	1925	do.			Tow.	27,000	2	7	Do.
St. w.	EDWIN M. BALDWIN	143	137 9	24 0	5 5	1917	do.			Tow.	22,000	2	8	Do.
St. s.	General Chittenden	160	130 0	26 0	4 0	1925	do.			Tow.	28,000	2	7	Do.
St. w.	Geo. G. Keith	153	128 2	26 0	4 0	1914	do.	1914	Gasconade, Mo.	Tow.	28,000	2	7	Do.
St. w.	MANDAN	175	155 0	24 0	4 7	1891	St. Louis, Mo.	1891	St. Louis, Mo.	Snag.	10,000	2	10	Do.
St. w.	MISSOURI <sup>4</sup>	725	187 0	52 0	7 0	1888	Pittsburgh, Pa.			Snag.	56,000			Do.
Drg.	No. 1	120	100 0	30 0	4 3	1922	Gasconade, Mo.			Drg.	5,000	2	6	Osage River.
St. w.	Osage <sup>5</sup>	39	68 8	15 1	3 2	1897	Great Falls, Mont.			Tow.	3,000	2	2	Do.
<i>St. Paul, Minn.</i>														
Ga. s.	Animiki	11	55 0	11 10	3 9	1914	Cohasset, Minn.			Lch.	3,120		2	Mississippi and Leech Rivers.
St. w.	Fury	120	128 6	22 4	4 0	1881	Dubuque, Iowa	1881	Dubuque, Iowa	Tow.	5,000	3	7	Mississippi River.
St. w.	GENERAL ALLEN	200	136 0	30 0	5 9	1916	Jeffersonville, Ind.	1922	Fountain City, Wis.	Tow.	50,000	3	11	Do.
Drg.	Manito	307	106 0	44 0	7 3	1914	Cohasset, Minn.			Drg.	24,000	1	16	Do.
Drg.	Pelee	250	119 0	30 0	5 0	1909	South Stillwater, Minn.			Drg.	17,000	1	17	Mississippi and Wisconsin Rivers.
Drg.	Vesuvius	244	114 8	30 0	5 0	1909	Fountain City, Wis.			Drg.	16,000	1	17	Do.
<i>Rock Island, Ill.</i>														
Drg.	Apo †	264	130 0	27 0	4 6	1912	Keokuk, Iowa			Drg.	45,000	2	20	Mississippi River.
Drg.	Cahaba	489	115 5	36 8	9 3	1920					90,000			Do.
St. w.	Coal Bluff <sup>6</sup>	194	148 0	24 6	4 0	1878	Ohio River	1881	Ohio River	Tow.	20,000	1	19	Do.
Drg.	DAVENPORT	347	112 0	40 0	6 0	1914	Rock Island, Ill.			Drg.	80,000		21	Do.
St. w.	Elinor	210	143 5	27 0	4 8	1905	Jeffersonville, Ind.	1905	Jeffersonville, Ind.	Tow.	50,000	3	9	Do.
St. w.	ELLEN	200	145 0	26 0	4 5	1907	La Crosse, Wis.			Tow.	12,000			Do.
St. w.	ELSIE	30	75 0	13 0	3 0	1889				Tow.	3,000		6	Do.
Drg.	Etna †	258	130 0	27 0	4 6	1909	Keokuk, Iowa			Drg.	40,000	2	20	Do.
Drg.	Geyser †	147	100 0	23 0	4 0	1912	Milan, Ill.			Drg.	31,000	2	20	Do.
St. w.	Grace	76	92 6	16 6	3 6	1904	Keokuk, Iowa			Tow.	7,338		11	Do.
Drg.	Hecla	175	126 0	25 0	4 6	1901	Fountain City, Wis.			Drg.	30,376	2	20	Do.
Ga. s.	Jas. C. Long	12	42 10	8 0	4 0	1900	La Crosse, Wis.	1903	Rock Island, Ill.	Ten.	1,000		1	Illinois and Mississippi Canal.



Drg.	KEOKUK.....	347	112	0	40	0	6	0	1914	Rock Island, Ill.			Drg.	80,000		21	Mississippi River.
St. w.	LE CLAIRE.....	243	144	1	31	0	4	1	1915	Grafton, Ill.			Tow.	60,000		20	Do.
Ga. s.	Leona <sup>†</sup> .....	10	42	0	10	0	3	0	1907	Blossomburg, Ill.	1910	Rock Island, Ill.	Ten.	2,000		1	Illinois and Missis- sippi Canal.
St. w.	LOUISE.....	40	78	0	12	0	3	2	1884	Keokuk, Iowa.....			Tow.	4,100	4	6	Mississippi River
St. w.	Lucia.....	37	78	0	12	0	2	8	1885	do.....			Tow.	5,000		6	Do.
St. w.	MAMIE S. BARRETT	321	146	10	30	0	5	0	1921	Jeffersonville, Ind			Tow.	83,000			Do.
St. w.	Marion.....	84	94	0	16	6	3	6	1895	do.....			Tow.	5,520		6	Do.
Drg.	Mayon †.....	275	130	0	27	0	4	6	1912	do.....			Drg.	42,000	2	20	Do.
St. w.	MINNEAPOLIS.....	235	145	4	31	0	4	1	1915	Grafton, Ill.			Tow.	60,000		20	Do.
St. w.	MUSCATINE.....	243	144	1	31	0	4	1	1915	do.....			Tow.	60,000		12	Do.
St. w.	NAUVOC.....	240	145	0	31	0	4	1	1915	do.....			Tow.	60,000		12	Do.
St. w.	Ruth.....	80	94	0	18	4	3	6	1895	Keokuk, Iowa.....			Tow.	6,000		11	Do.
Ga. s.	Sny.....	19	52	0	12	0	4	0	1913	Milan, Ill.			Ten.	5,800		3	Do.
Drg.	St. PAUL.....	347	112	0	40	0	6	0	1914	Rock Island, Ill.			Drg.	80,000		21	Do.
Drg.	Taal †.....	264	130	0	27	0	4	6	1912	Keokuk, Iowa.....			Drg.	40,000	2	20	Do.
<i>Cincinnati, Ohio</i>																	
Ga. s.	Argonne.....		35	4	7	0	5	3	1923				Leh.	5,000		1	Ohio River.
Drg.	C. B. HARRIS.....	1,304	235	7	50	0	8	0	1924	Charleston, W. Va.....			Drg.	426,000	12	21	Do.
Drg.	CARROLLTON.....	250	86	0	30	0	6	9	1901	Ambridge, Pa.....			Drg.	40,000	1	7	Kentucky River.
St. w.	CAYUGA.....	254	163	8	31	0	4	3	1916	Cincinnati, Ohio.....			Tow.	75,000	3	14	Ohio River.
Ga. s.	CHENOKA.....	32	61	5	10	0	3	2	1920	Frankfort, Ky.....			Tow.	12,000	1	1	Kentucky River.
Ga. s.	Comet <sup>‡</sup> .....	21	75	6	15	0	2	5	1910	Hanging Rock, Ohio.....	1912	Hanging Rock, Ohio.....	Tow.	2,000		2	Ohio River.
Drg.	INDIANA.....	418	125	0	34	0	6	8	1908	Jeffersonville, Ind.			Drg.	105,000	2	24	Do.
St. w.	IROQUOIS.....	176	148	2	28	6	4	8	1912	Dubuque, Iowa.....	1912		Tow.	49,000	4	8	Do.
St. w.	KENTUCKY.....	370	148	0	30	0	5	6	1909	Jeffersonville, Ind.			Tow.	73,000	3	9	Kentucky River.
Drg.	MARIETTA.....	297	115	6	34	0	6	10	1915	Dubuque, Iowa.....			Drg.	90,000	2	16	Ohio River.
Ga. s.	No. 22.....	4	40	0	12	0	2	2	1920	Dam No. 37, Ohio River.			Leh.	750		2	Do.
Drg.	No. 27.....	117	86	0	28	0	4	4					Drg.	6,000		4	Do.
St. w.	OTTAWA.....	254	163	8	31	0	4	3	1916	Cincinnati, Ohio.....			Tow.	75,000	2	14	Do.
St. w.	SCIOTO.....	229	157	11	31	0	4	3	1912	do.....			Tow.	65,000	6	12	Do.
St. w.	Woodruff.....	863	226	0	48	1	7	6	1876				Snag.	15,000			Do.
<i>Huntington, W. Va.</i>																	
Drg.	Addison.....	203	75	0	30	0	7	2	1910	Kanawha River, W. Va.			Drg.	2,000		7	Kanawha River.
Drg.	CINCINNATI.....	297	115	6	34	0	6	10	1915	Jeffersonville, Ind.			Drg.	65,000	2	16	Do.
St. w.	JAMES RUMSEY.....	126	120	0	22	0	4	3	1903	Charleston, W. Va.....	1903	Charleston, W. Va.....	Tow.	20,000	1	8	Do.
Ol. w.	KANAWHA.....	85	89	3	16	0	3	7	1925	Jeffersonville, Ind.			Tow.	40,000	1	3	Ohio River.
Drg.	Malta.....	160	70	4	31	4	6	10	1888	Muskingum, Ohio.....			Drg.	12,000	2	4	Muskingum River.
St. w.	Merrill.....	163	131	6	23	0	3	6	1907	Jeffersonville, Ind.			Tow.	13,000	2	5	Do.
Ga. s.	Nanina.....	6	42	5	7	5	3	11	1911	Louisville, Ky.....	1911	Louisville, Ky.....	Leh.	1,000		2	Kanawha River.
<i>Pittsburgh, Pa.</i>																	
Ga. s.	Evelyn.....	30	80	4	12	0	2	10	1920	Pittsburgh, Pa.....	1920	Pittsburgh, Pa.....	Tow.	4,300		2	Monongahela and Alle- gheny Rivers.
Ga. s.	Katydid.....	10	40	0			7	0					Leh.	2,000		1	Monongahela River.
St. w.	KITTANING.....	151	118	0	20	0	4	0	1915	New Albany, Ind.....			Tow.	25,000	2	6	Monongahela and Alle- gheny Rivers.
Drg.	No. 1, M. R.....	340	92	0	32	0	7	0	1912	Lock 4, Pa.....			Drg.	20,000	1	10	Do.
Drg.	No. 2, M. R.....	250	86	7	30	0	5	0	1905	Parkersburg, W. Va.....			Drg.	1,000	1	9	Do.
Drg.	No. 3, M. R.....	334	100	0	34	0	6	8	1924	Beaver Falls, Va.....			Drg.	85,000	1	6	Monongahela River.

<sup>1</sup> Formerly U. S. Engineer No. 8

<sup>2</sup> Formerly U. S. Engineer No. 3.

<sup>3</sup> Formerly U. S. Engineer No. 4.

<sup>4</sup> Formerly U. S. Engineer C. A. Stuter.

<sup>5</sup> Formerly U. S. Engineer Col. H. M. Roberts.

<sup>6</sup> Formerly \*st. p. Coal Bluff (125587).

<sup>7</sup> Formerly \*ga. p. Leona.

<sup>8</sup> Formerly \*ga. p. Comet.

<sup>†</sup> Composite.

<sup>‡</sup> Hull rebuilt.

Government Vessels

931

Rig	Name of vessel	Dis- place- ment	Dimensions			Built		Purchased		Serv- ice	Esti- mated value	Comple- ment		Where employed
			Length	Breadth	Depth	When	Where	When	Where			Offi- cers	Men	
	<b>ENGINEER CORPS, U. S. ARMY—Contd.</b>													
	<i>Pittsburgh, Pa.— Continued</i>													
St. w.	Slackwater <sup>1</sup> .....	Tons 242	<i>Ft. in.</i> 137 8	26 4	4 4	1902	Marietta, Ohio.....	1902	Marietta, Ohio.....	Tow.	\$10,000	2	21	Monongahela River.
St. w.	SWAN.....	264	159 0	31 4	4 6	1903	Pittsburgh, Pa.....	1903	Pittsburgh, Pa.....	Tow.	35,000	2	9	Do.
St. w.	T. P. Roberts.....	206	133 6	22 0	5 0	1906	Marietta, Ohio.....			Tow.	2,000	2	7	Do.
St. w.	Pennova.....	350	144 0	29 0	5 0	1925	do.....			Tow.	135,000	2	7	Do.
	<i>Buffalo, N. Y.</i>													
St. s.	BURTON.....	1,354	177 0	38 0	19 0	1904	Sparrows Point, Md..	1904	Sparrows Point, Md..	Drg.	200,000		36	On general work, as needed.
St. s.	COL. M. J. McDON- OUGH.....	185	84 0	20 2	10 2	1915	Ferrysburg, Mich....	1924	New York, N. Y.....	Tow.	40,000	2	4	Do.
St. s.	DEGOLIA.....	302	100 2	24 0	12 9	1920	New Orleans, La.....	1924	Philadelphia, Pa.....	Tow.	90,000	2	7	Do.
Drg.	IRONDEQUOIT.....	618	110 0	40 0	12 3	1914	Manitowoc, Wis.....	1924	Buffalo, N. Y.....	Drg.	150,000	3	21	Harbors on Lake Erie.
St. s.	Oswegatchie.....	123	85 5	20 0	9 3	1882	Fayetteville, N. Y....	1918	Sandusky, Ohio.....	Tow.	5,000	4	4	Do.
Ga. s.	Scajaquada.....	65	82 9	14 4	9 6	1914	Muskegon, Mich.....	1914	Muskegon, Mich.....	Dist.	25,000	2	4	Erie, Pa.
St. s.	Spear <sup>2</sup> .....	160	87 0	19 8	11 0	1882	Green Bay, Wis.....	1904	Huron, Ohio.....	Tow.	12,000	2	3	General work, as needed.
St. s.	THOS. LINCOLN CASEY. <sup>3</sup>	90	71 0	14 8	8 0	1898	Toledo, Ohio.....	1898	Toledo, Ohio.....	Tow.	13,000	2	2	Buffalo Harbor, N. Y.
	<i>Detroit, Mich.</i>													
St. s.	ALFRED NOBLE <sup>4</sup> .....	83	76 6	15 6	7 0	1905	Toledo, Ohio.....	1905	Toledo, Ohio.....	Tow.	18,000	1	3	St. Marys River, Mich.
Ga. s.	CAPT. A. CAN- FIELD.....	18	50 0	10 0	4 6	1923	Baltimore, Md.....			Ten.	12,000		3	Do.
Ga. s.	E. S. WHEELER.....	9	45 0	11 0	4 8	1924	North Tonawanda, N. Y.....	1924	North Tonawanda, N. Y.....	Ten.	9,000		2	Detroit River.
St. s.	Gen. G. J. Jy- decker.....	120	125 0	18 3	10 0	1909	Boston, Mass.....	1913	Toledo, Ohio.....	Dist.	12,700	2	7	Do.
Ga. s.	Lieut. A. C. Tippin	95	81 6	18 0	8 6	1914	Westlake, La.....	1921		Dist.	7,900	2	2	Do.
St. s.	MARGARET.....	175	140 0	18 1	10 7	1913	Morris Heights, N. Y.	1920		Dist.	54,000	3	7	Surveys north and northwest lakes.
St. s.	SEARCH <sup>5</sup> .....	200	158 6	18 0	10 0	1896	Buffalo, N. Y.....	1899	New York, N. Y.....	Dist.	14,000	3	7	Do.
	<i>Chicago, Ill.</i>													
Ga. s.	Calumet.....	30	62 11	12 6	6 3	1912	Two Rivers, Wis.....	1920	Chicago, Ill.....	Ten.	5,350		2	Chicago district works except Illinois River.
Ga. s.	COL. J. D. GRAHAM	43	53 4	13 0	7 2	1924	Baltimore, Md.....	1924	Baltimore, Md.....	Ten.	29,400		3	Do.
St. w.	COMANCHE.....	200	141 0	28 2	5 7	1915	Dubuque, Iowa.....	1915	Dubuque, Iowa.....	Tow.	50,000	2	7	Illinois River
Drg.	Illinois.....	337	98 0	34 0	8 0	1914	Peoria, Ill.....	1914	Peoria, Ill.....	Drg.	28,000		12	Do.
Ga. s.	Lincoln.....	15	51 4	11 10	5 10	1915	Manitowoc, Wis.....			Ten.	5,500		1	Chicago district.
Ga. s.	Major Wm. Whistler.....	5	35 2	8 6	4 2	1923	North Tonawanda, N. Y.....	1913	North Tonawanda, N. Y.....	Lch.	7,100		2	Do.
St. w.	Pearl.....	54	100 1	18 2	4 1	1909	Beardstown, Ill.....	1909	Beardstown, Ill.....	Tow.	10,000	4	8	Illinois River.

Milwaukee, Wis.																	
St. s.	Ariadne	20	45	0	11	6	5	0	1899	Manitowoc, Wis.	1920	Manitowoc, Wis.	Lch.	3,200	1	1	Lake Michigan.
St. s.	CUMBERLAND	377	142	0	27	0	17	0	1898	Baltimore, Md.	1920	New Orleans, La.	Tow.	150,000	3	2	Do.
Drg.	DE PERE	300	118	1	31	6	5	5	1924	Greer Bay, Wis.			Drg.	76,400	1	6	Fox River.
Ga. s.	Eider	23	49	3	12	0	6	0	1920	Manitowoc, Wis.			Lch.	7,200	1	1	Lake Michigan.
St. p.	Fox	139	107	9	18	6	5	0	1900	Oshkosh, Wis.			Tow.	5,700	2	5	Fox River.
St. s.	GEN'L G. G. MEADE	1,052	177	0	38	0	19	0	1924	Sparrows Point, Md.			Drg.	160,000	5	30	Lake Michigan.
St. s.	Gen. Gillmore	47	61	6	15	0	4	10	1889	Chicago, Ill.	1889	Chicago, Ill.	Tow.	6,500	2	6	Grand River, Mich.
Drg.	Kewaunee †	486	100	0	34	0	9	6	1913	Milwaukee, Wis.			Drg.	50,000	2	17	Lake Michigan.
Ga. s.	Kingfisher	19	42	0	10	4	4	6	1908	Manitowoc, Wis.			Lch.	1,300	1	1	Do.
St. s.	MANITOWOC †	200	100	0	20	0	10	7	1909	do			Dist.	40,000	4	6	Do.
St. s.	MARINETTE	150	81	0	20	6	8	5	1908	Buffalo, N. Y.	1924	Buffalo, N. Y.	Tow.	34,000	2	6	Do.
Ga. s.	MENOMINEE	54	53	3	13	0	7	8	1924	Baltimore, Md.			Lch.	32,000	1	1	Do.
Drg.	Omro †	150	100	4	30	3	5	6	1878	Portago, Wis.	1918	Milwaukee, Wis.	Drg.	5,000	1	4	Fox River.
Drg.	Saginaw	92	83	9	28	0	6	7	1891	Saginaw, Mich.	1891	Saginaw, Mich.	Drg.	9,630	1	4	Lake Michigan.
St. p.	Wolf	114	89	0	19	0	4	6	1900	Oshkosh, Wis.			Tow.	3,000	3	3	Fox River.
Duluth, Minn.																	
Drg.	COLEMAN	502	147	5	40	0	10	6	1924	Duluth, Minn.	1924	Duluth, Minn.	Der.	103,000	1	7	Duluth district.
	COL. D. D. GAILLARD	780	116	0	40	0	10	6	1916	Green Bay, Wis.	1916	Green Bay, Wis.	Drg.	130,000	2	18	Do.
St. s.	ESSAYONS	172	85	0	21	0	11	6	1908	Muskegon, Mich.	1908	Muskegon, Mich.	Tow.	43,000	2	7	Do.
St. s.	GEN. C. B. SEARS	265	110	7	22	0	12	0	1915	do	1915	do	Tow.	95,000	3	7	Do.
Ga. s.	Nemadji	20	60	9	12	0	6	2	1912	Racine, Wis.	1912	Racine, Wis.	Dist.	13,880	2	1	Duluth-Superior Harbor.
St. w.	Warroad	260	118	6	27	0	8	6	1904	Warroad, Minn.	1909	Warroad, Minn.	Drg.	3,000	4	16	Warroad River, Minn.
St. s.	West Neebish	47	59	5	15	1	6	6	1909	Sault Ste. Marie, Mich.	1920	Chicago, Ill.	Ten.	5,880	2	1	Duluth district.
Los Angeles, Calif.																	
Ol. s.	MACKENZIE	3,015	268	5	46	0	22	6	1924	Chester, Pa.			Drg.	900,000	9	34	Los Angeles, Calif.
San Francisco, Calif.																	
St. p.	Bear	242	157	9	35	8	4	6	1921	San Francisco, Calif.			Snag.	60,000		30	Sacramento River.
St. s.	CULEBRA	3,230	288	0	47	6	25	0	1907	Sparrows Point, Md.	1923	Panama Canal	Drg.	430,000	9	47	San Francisco Harbor, Calif.
Ga. s.	H. E. Demeritt	16	45	5	10	8	5	8	1925	Mare Island, Calif.			Lch.	20,000			Sacramento, Calif.
Ga. s.	Fall	41	60	0	16	1	5	8	1918	Sacramento, Calif.			Ten.	14,000		3	Do.
Ga. s.	Pit	41	60	0	16	1	5	8	1918	do			Ten.	14,000		3	Do.
Ga. s.	Rio Vista	45	60	0	16	0	7	0	1913	do	1913	Sacramento, Calif.	Ten.	10,000	1	2	Do.
Drg.	SACRAMENTO	828	198	8	40	0	11	6	1913	Pittsburg, Calif.			Drg.	240,000	10	30	Sacramento River.
Drg.	SAN JOAQUIN	828	198	8	40	0	11	6	1913	do			Drg.	240,000	10	30	Do.
St. s.	SAN PABLO	1,150	163	6	35	0	17	0	1916	Baltimore, Md.			Drg.	230,000	8	31	San Pablo Bay, Calif.
Ga. s.	SUISUN	73	85	9	15	6	9	6	1914	Astoria, Oreg.	1914	Astoria, Oreg.	Dist.	33,000	3	2	Oakland, Calif.
Ol. s.	Tower	15	40	4	9	7	3	10	1923	Mare Island, Calif.			Ten.	11,000	2		Humboldt Harbor, Calif.
St. p.	Yuba	410	166	0	37	8	5	6	1925	Alameda, Calif.			Snag.	90,000			Sacramento, Calif.
Portland, Oreg.																	
Drg.	Cascade †	90	70	0	30	0	4	0	1915	Portland, Oreg.			Drg.	3,750	1	7	Cascas Canal, Oreg.
Drg.	Celilo	64	76	0	22	0	4	4	1916	Big Eddy, Oreg.			Drg.	3,000	1	5	Dallas-Celilo Canal, Oreg.
St. a.	CLATSOP	1,800	183	0	38	0	23	0	1908	Newport News, Va.			Drg.	3,750	8	37	Columbia and Willamette River.

† Formerly \*St. p. Slackwater (116011).  
 † Formerly st. s. Thomas Spear (145297).  
 † Formerly st. s. Gen'l John M. Wilson.  
 † Formerly U. S. Engineer Gen'l John M. Wilson.

‡ Formerly st. s. Alfred Noble (202203).  
 ‡ Formerly st. y. Enquirer (136561).  
 ‡ Formerly st. s. Engineer (206319).  
 ‡ Formerly U. S. Engineer No. 5.

§ Formerly U. S. Engineer No. 3.  
 † Composite.  
 ‡ Rebuilt, 1906.

Rig	Name of vessel	Displacement	Dimensions			Built		Purchased		Service	Estimated value	Complement		Where employed
			Length	Breadth	Depth	When	Where	When	Where			Officers	Men	
<b>ENGINEER CORPS, U. S. ARMY—Contd.</b>														
<i>Portland, Oreg.—Continued</i>														
		<i>Tons</i>	<i>Ft. in.</i>	<i>Ft. in.</i>	<i>Ft. in.</i>									
St. s.	COL. P. S. MICHIE.....	1,526	244 6	43 0	20 0	1913	Seattle, Wash.....	1913	Seattle, Wash.....	Drg.	\$400,000	10	27	Coos Bay, Oreg.
Drg.	Coos.....	250	100 0	40 6	7 1	1920	Marshfield, Oreg.....	1920	Marshfield, Oreg.....	Drg.	22,000	1	5	Coquille River.
St. s.	G. H. Mendell.....	150	101 0	19 6	10 0	1889	Portland, Oreg.....			Dist.	24,600	2	7	Columbia, Willamette, and Yamhill Rivers.
Ol. s.	Gen. Chas. F. Powell.....	54	64 11	16 0	6 8	1925	Do.....				28,950		3	Coos Bay, Oreg.
Ga. s.	Hyak.....	18	51 6	11 6	4 9	1924	Seattle, Wash.....			Ten.	15,000	1		Columbia, Willamette, and Yamhill Rivers.
St. s.	H. M. Adams.....	95	78 4	16 10	7 6	1913	Astoria, Oreg.....			Tow.	9,000	2	3	Columbia River, Oreg.
St. s.	J. C. Post.....	95	78 4	16 10	7 6	1913	do.....			Tow.	9,000	2	3	Do.
Ga. s.	Kilchis.....	15	44 6	11 10	3 5	1907	North Cove, Wash.....			Ten.	2,850		1	Various harbors.
Drg.	Mathloma.....	216	160 0	34 0	5 0	1896	Portland, Oreg.....			Drg.	5,000	4	10	Willamette and Yamhill Rivers.
Drg.	Monticello.....	195	103 3	34 0	5 10	1915	St. Helens, Oreg.....			Drg.	11,000	2	5	Cowlitz and Lewis Rivers.
Ol. s.	Morton L. Tower.....	54	64 11	16 0	6 8	1925	Portland, Oreg.....				28,950		3	Coos Bay, Oreg.
Drg.	MULTNOMAH.....	1,135	269 4	38 0	9 6	1913	St. Helens, Oreg.....			Drg.	240,000	6	40	Cumberland River, Oreg.
Drg.	No. 1.....	145	70 0	30 0	4 9	1921	Tillamook, Oreg.....			Drg.	5,000	1	5	Tillamook Bay and Bar.
Drg.	No. 2.....	84	70 0	30 0	4 0	1910	North Bend, Oreg.....	1910	North Bend, Oreg.....	Drg.	2,500	1	5	Coquille River.
Drg.	No. 11.....	140	90 0	32 0	7 0	1921	Portland, Oreg.....			Drg.	6,250	1	5	Coquille Bar and Harbor.
St. w.	Umatila.....	300	184 0	37 8	5 1	1908	Celilo, Oreg.....	1908	Celilo, Oreg.....	Tow.	25,000	3	15	Upper Columbia and Snake Rivers.
Drg.	WAHKIAKUM.....	1,135	269 4	38 0	9 6	1913	Portland, Oreg.....			Drg.	240,000	6	40	Columbia River, Oreg.
	<i>Seattle, Wash.</i>													
Ga. s.	Orcas.....	43	70 6	13 8	7 4	1913	Winslow, Wash.....			Dist.	22,000	2	2	Puget Sound.
Drg.	Oregon.....	645	120 0	35 4	9 5	1908	Portland, Oreg.....			Drg.	30,000	8	35	Willapa River.
Drg.	Swinomish.....	313	161 10	31 6	5 6	1915	Winslow, Wash.....	1915	Winslow, Wash.....	Drg.	28,000	3	9	Puget Sound.
	<i>Juneau, Alaska</i>													
Ol. s.	ROSSELL.....	3,015	268 5	46 0	22 6	1924	Chester, Pa.....			Drg.	900,000	9	34	Juneau, Alaska.

Rig	Name of vessel	Tonnage		Dimensions			Built		Cost	Complement		Station
		Gross	Net	Length	Breadth	Depth	When	Where		Officers	Crew	
<b>ORDNANCE DEPARTMENT, U. S. ARMY</b>												
Ga. s.	Caprice.....	3		<i>Feet</i> 32.0	<i>Feet</i> 7.0	<i>Feet</i> 4.0	1918	New York, N. Y.....	\$2,500	1	1	Aberdeen Proving Grounds, Md.
Ga. s.	Fabius.....	4		32.8	8.4	4.0			2,528	1	1	Do.
Ga. s.	Virginia.....			46.0	8.0	4.5	1918	City Island, N. Y.....	3,500	1	1	Do.

Rig	Name of vessel	Tonnage		Dimensions				Built		Estimated cost	Service	Name of quarantine station
		Gross	Net	Length	Breadth	Depth	Draft	When	Where			
	<b>PUBLIC HEALTH SERVICE, TREASURY DEPARTMENT</b>											
Ga. s.	Albatross			Feet	Feet	Feet	Feet					
Ga. s.	Bailhache	40	27	58.0	11.0	5.10	4.2	1909	San Francisco, Calif.	\$9,780	Station launch	San Francisco, Calif.
Ga. s.	Beta	5	4	64.9	13.0	8.7	5.6	1914	Seattle, Wash.		Boarding	Port Townsend, Wash.
St. s.	Bratton			23.0	6.8	2.11	2.0	1910	Salem, N. J.	495	Boarding launch	Reedy Island, Del.
Ga. s.	† Cape Fear	2	2	64.0	16.0	6.5		1918	Greenport, N. Y.		do	Rosebank, N. Y.
St. s.	Capt. Samuel C. Cardwell	177	137	23.0	6.0	2.8	1.6	1919	Southport, N. C.	1,000	do	Cape Fear Quarantine, Southport, N. C.
Ga. s.	Cascade	7	5	101.0	23.6	13.1	10.0	1919	Rocky River, Ohio	115,800	Boarding and fumigating steamer	Boston, Mass.
Hulk	Chase		520	38.0	8.3	3.10	4.6	1895	New York, N. Y.	3,430	Boarding launch	Port Townsend, Wash.
Hulk	CONCORD	1,710	481	148.0	25.0	10.0	12.0	1878	Philadelphia, Pa.		Detention barge	Port Monroe, Va.
Ga. s.	Cormorant			230.0	36.0	20.0	14.0	1890	Chester, Pa.	490,000	do	Columbia River, Ore.
Ga. s.	Curlew	12		35.0	9.0	5.5	3.0	1918	Norfolk, Va.	9,000	Supply boat	Fort Monroe, Va.
Ga. s.	† Donald Currie	23	15	35.0	9.6	4.4	3.0		New York, N. Y.	3,458	Boarding launch	Savannah, Ga.
Ga. s.	Epsilon	2	1	60.0	13.0		4.6	1920	San Francisco, Calif.	18,000	do	Columbia River Quarantine, Astoria, Ore.
Hulk	Esmaralda			25.0	6.0	3.5	2.7	1910	San Juan, P. R.	850	do	San Juan, P. R.
Ga. s.	Everitt Sherrill	9	4	30.0	9.0	4.6	4.6		Westlake, La.	6,000	Boarding launch	Iloilo, P. R.
Ga. s.	Felicien	4	3	30.0	6.7	3.8	2.6	1901	Camden, N. J.	1,350	do	Sabine, Tex.
Ga. s.	Flamingo	3	2	30.0	7.6	5.3	3.0	1896	New York, N. Y.	2,500	do	New Orleans, La.
Ga. s.	Gamina	2	1	25.6	6.6	5.0	3.0	1915	Mount Pleasant, S. C.	1,920	do	Charleston, S. C.
Ga. s.	Gannet	6	5	36.0	8.0	3.4	3.5	1904	New York, N. Y.		do	Tampa Bay Quarantine, Tampa, Fla.
St. s.	HENRY R. CARTER	153	101	89.0	22.0	10.3	8.6	1908	Quincy, Mass.	58,000	Boarding steamer	Key West, Fla.
Ga. s.	Gov. Pennypacker	132	89	84.8	20.0	10.0	8.6	1903	Philadelphia, Pa.	45,000	Boarding	Rosebank, N. Y.
Ga. s.	H. A. Stansfield			60.0	13.0	5.9	5.6	1923	San Francisco, Calif.	11,890	do	Marcus Hook, Pa.
Ga. s.	† H. D. Geddings	23	15	60.0	13.0		4.6	1920	do	18,000	Boarding launch	Honolulu, Hawaii.
Ga. s.	H. D. Long			40.0	9.6		3.6	1915	Boston, Mass.	2,000	Boarding boat	Savannah, Ga.
St. s.	H. W. Sawtelle	38	25	65.0	13.0	7.0		1909	Muskegon, Mich.		Boarding steamer	San Juan, P. R.
Ga. s.	Helen			30.6	9.0		3.0	1907	Biloxi, Miss.	1,270	Supply and boarding boat	Portland, Me.
Ga. s.	Heron			50.0	13.0	5.1	3.2	1920	Norfolk, Va.	9,200	Fumigating boat	Gulf Quarantine, Gulf port, Miss.
Ga. s.	Hugh Ward	17		66.0	13.0	2.1	5.0	1917	Lynn, Mass.	20,000	Relief boat	Fort Monroe, Va.
Launch, no engine.	Ibis			40.0	9.0	4.6	4.8				Not in use	Providence, R. I.
St. s.	† John Godfrey	8	5	40.0	9.3		4.6	1912		7,800	Boarding launch	Portland, Me.
Ga. s.	Killdeer	9	7	40.0	10.0	3.5	2.8				do	San Juan, P. R.
Ga. s.	† Kittawake			35.0	11.0	4.0	.3	1918	Biloxi, Miss.	3,000	do	New Orleans, La.
Hulk	Lancaster			260.0	40.0	31.0	19.2	1858	Philadelphia, Pa.		Detention barge	Gulf Quarantine, Gulf port, Miss.
St. s.	† Lieut. Edgar F. Koehler	38	25	65.0	13.0	7.0	6.9	1909	Muskegon, Mich.		Supply and boarding boat	Rosebank, N. Y.
Ga. s.	† Luther Jenkins			61.0	12.8		7.0	1913	Stamford, Conn.		Boarding launch	Boston, Mass.

<sup>1</sup> Formerly U. S. S. Olympic.

<sup>2</sup> Formerly U. S. A. st. s. Samuel C. Cardwell.

<sup>3</sup> Formerly U. S. Coast Guard bark Chase.

<sup>4</sup> Formerly U. S. S. Concord.

<sup>5</sup> Formerly st. s. Gen. R. B. Ayers.

<sup>6</sup> Formerly ga. s. Nymphae.

<sup>7</sup> Formerly U. S. A. st. s. Lieut. Wm. T. Schenck.

<sup>8</sup> Formerly U. S. S. Doris B, IV.

<sup>9</sup> Formerly ga. s. QII.

<sup>10</sup> Formerly st. s. Miramar.

<sup>11</sup> Formerly U. S. A. Lieut. Edgar F. Koehler.

<sup>12</sup> Formerly U. S. A. Q-6.

† Built for Public Health Service.

Rig	Name of vessel	Tonnage		Dimensions				Built		Estimated cost	Service	Name of quarantine station	
		Gross	Net	Length	Breadth	Depth	Draft	When	Where				
	<b>PUBLIC HEALTH SERVICE, TREASURY DEPARTMENT—Continued</b>												
				<i>Feet</i>	<i>Feet</i>	<i>Feet</i>	<i>Feet</i>						
Ga. s.	McAdam			61.0	12.8		7.0	1918	Stamford, Conn.		Boarding launch	Galveston, Tex.	
St. s.	†McClintic			90.0	18.6		9.1	1920	Brunswick, Ga.	\$55,000	Boarding tug	Rosebank, N. Y.	
St. s.	MAJ. LESTER E. MORETON.	170	92	95.6	22.0		12.1	1919	Bay City, Mich.	75,000	Boarding steamer	Do.	
St. s.	Mariveles											Iloilo, P. I.	
St. s.	†Murray	82	55	90.3	18.0		9.9	1905	Long Island, N. Y.	10,000	Fumigating steamer	Fort Monroe, Va.	
Ga. s.	†Murre			30.0	8.0		4.0	1921	Supply, N. C.	2,500	Boarding launch	Cape Fear Quarantine, Southport, N. C.	
Ga. s.	No name			18.0	4.3		1.9	1912	Seattle, Wash.	310	Supply boat	Honolulu, Hawaii.	
Gn. s.	do.			16.0	4.6		2.0	1911	Pensacola, Fla.	235	Station launch	Pensacola, Fla.	
Ga. s.	do.	3	3	25.6	6.6		3.3	2.6	1915	Arundel Cove, Md.	1,881	Boarding boat	Providence, R. I.
Bge.	do.		5	35.0	10.8		2.8	8.0	1902	San Juan, P. R.	650	Coal and supply lighter.	San Juan, P. R.
Launch.	do.											St. Thomas, Virgin Islands.	
Ga. s.	†No. 1138			33.0	10.0		5.9	3.6			Supply	Fort Monroe, Va.	
Ga. s.	†Osprey	10	6	40.0	8.0		3.9	2.6	1907	New York, N. Y.	3,913	Boarding launch	Brunswick, Ga.
St. s.	†Penguin	25	11	55.0	11.0		5.0	5.0	1903	San Francisco, Calif.	7,480	do.	San Diego, Calif.
Ga. s.	†Pelican	9	3	40.0	8.0		4.4	4.4	1911	do.	4,674	do.	Honolulu, Hawaii.
Ga. s.	†Petrel	10	6	37.0	10.7		4.5	4.3	1903	Boston, Mass.	4,646	do.	Portland, Me.
Ga. s.	†Pewee			21.0	6.0		3.0	2.2	1921	Galveston, Tex.			Galveston, Tex.
Launch, no engine.	†Plover		2	45.0	8.0		7.0	4.4	1911	Norfolk, Va.	4,674	Not in use	Fort Monroe, Va.
Ga. s.	†Porter	4	2	24.0	7.0		4.6	2.0	1920	Jacksonville, Fla.	1,700		Cumberland Sound Quarantine, Fernandina, Fla.
Ga. s.	†Puffin	6	3	30.0	8.6		3.6	2.6	1918	Mobile, Ala.	2,152	Boarding launch	Mobile, Ala.
Ga. s.	Q I			40.0	9.0		4.6	4.8				Fumigating boat	Rosebank, N. Y.
Ga. s.	Q III			33.0	9.3		3.3	3.0				Supply boat	Baltimore, Md.
Ga. s.	Quarantine	5		36.0	8.0		5.0	3.0	1911	Essington, Pa.	1,500	Boarding	Marcus Hook, Pa.
Ga. s.	†R. M. Woodward	188	127	109.0	23.0		11.2	11.6	1904	Baltimore, Md.	60,000	Boarding steamer	San Francisco, Calif.
Ga. s.	†S. D. Brooks	24	9	50.0	12.0		4.6	4.6	1921	Rockport, Tex.	7,000	do.	San Pedro, Calif.
Ga. s.	†Sandpiper			40.0	11.0		4.6		1921	Gulfport, Miss.	4,500	do.	New Orleans Quarantine, La.
St. s.	Sanidad											Cebu, P. I.	
Ga. s.	†Scoter	4	3	23.0	6.6		2.8	2.0	1922	Portland, Me.	535	Supply	Portland, Me.
Ga. s.	†Sea Gull	5	2	30.0	8.0		5.0	4.8	1907	New York, N. Y.	3,000	Boarding launch	Boca Grande, Fla.
Ga. s.	†Shearwater	27	26	51.8	11.0		5.7	5.5	1906	Boston, Mass.		Supply boat	Fort Monroe, Va.*
Ga. s.	Sirena	5		22.0	7.0		3.5	2.8	1907	Philadelphia, Pa.	435	do.	Savannah, Ga.
Ga. s.	Spray	8	6	39.0	8.6		6.6	3.6	1904	New York, N. Y.	4,200	Boarding launch	Charleston, S. C.
St. s.	†T. F. Richardson	52	35	75.4	15.2		6.6	6.0	1912	Westlake, La.	15,000	do.	Galveston, Tex.
St. s.	†Von Ezdorf	123	87	90.0	18.6		7.6	9.1	1920	Brunswick, Ga.	55,000	Boarding tug	Mobile, Ala.
St. s.	†WALTER WYMAN	144	98	105.0	21.0		13.6	11.6	1901	Baltimore, Md.	48,000	Boarding and disinfecting.	Baltimore, Md.
Ga. s.	†W. W. Miller			61.0	12.8			7.0	1918	Stamford, Conn.		Boarding launch	Tampa Bay, Fla.
Ga. s.	†Wertenbaker			49.6	12.0				1907			Launch	Savannah, Ga.
St. s.	†Waterhouse	82	35	93.0	20.0		9.0	9.0	1886	East Boston, Mass.	17,000	Boarding and fumigating tug.	Boston, Mass.
Ga. s.	†Widgeon	18	11	64.0	13.0		5.5	4.5	1918	Norfolk, Va.	8,500	Boarding launch	Fort Monroe, Va.

Ga. s.....	Wightman.....	35	24	74.0	14.0	7.3	5.0	1909	Seattle, Wash.....	18,652	do.....	Columbia River Quarantine, Astoria, Oreg.
Ga. s.....	William Riera.....	9	6	35.0	9.0	4.2	3.6	1901	New York, N. Y.....	3,000	do.....	Jacksonville, Fla.
Ga. s.....	Willie Hobby.....	7	5	33.0	9.0	4.0	4.6			3,000	Relief boat.....	Sabine, Tex.
St. s.....	Zapote.....			83.0	13.0				Hongkong, China.....	10,350	Boarding steamer.....	Manila, P. I.

<sup>1</sup> Formerly U. S. A. Q.-5.

<sup>2</sup> Formerly st. s. Continental (201902).

<sup>3</sup> Formerly U. S. N. No. 1138.

<sup>4</sup> Formerly ga. y. Minna.

<sup>5</sup> Formerly st. s. Vigilant.

<sup>6</sup> Formerly U. S. A. Q-3.

<sup>7</sup> Formerly st. s. Neptune (130931).

<sup>8</sup> Formerly ga. s. Alice.

<sup>9</sup> Formerly st. s. Argonaut.

<sup>10</sup> Formerly U. S. S. Hurst.

† Built for Public Health Service.

° Shellfish investigation.

Name of vessel	Signal letters	Power	Tons displacement	Dimensions			Built		Headquarters	
				Length	Breadth	Draft	When	Where		
<b>COAST GUARD, TREASURY DEPARTMENT</b>										
<i>Cruising cutters, first class</i>										
Alexander Hamilton †	GVDJ	Steam	1,010	<i>Ft.</i> 204	<i>in.</i> 5	<i>Ft.</i> 36	<i>in.</i> 12	1896	Bath, Me.	New London, Conn.
ALGONQUIN	GVFL	do.	1,119	205	6	32	0	1898	Cleveland, Ohio	Astoria, Oreg.
Bear †	GVDM	do.	1,700	198	0	28	6	1874	Greenock, Scotland	San Francisco, Calif.
GRESHAM	GVFD	do.	1,090	205	6	32	0	1897	Cleveland, Ohio	New York, N. Y.
HAIDA	GVKW	Turbine, electric	1,780	240	0	39	0	1921	Oakland, Calif.	Port Townsend, Wash.
Manning †	GVFK	Steam	1,155	205	0	32	0	1897	Boston, Mass.	Norfolk, Va.
MODOC	GVBR	Turbine, electric	1,780	240	0	39	0	1921	Oakland, Calif.	Wilmington, N. C.
MOJAVE	GVBT	do.	1,780	240	0	39	0	1921	do.	New London, Conn.
OSSIPEE	GVBW	Steam	908	165	10	32	0	1915	Newport News, Va.	Portland, Me.
REDWING †	GVKM	do.	1,210	187	10	35	6	1919	Philadelphia, Pa.	Boston, Mass.
SEMINOLE	GVFP	do.	860	188	0	29	6	1900	Baltimore, Md.	New York, N. Y.
SENECA	GVHL	do.	1,445	204	0	34	0	1908	Newport News, Va.	Do.
TALLAPOOSA	GVDP	do.	912	165	10	32	0	1915	do.	Mobile, Ala.
TAMPA	GVKT	Turbine, electric	1,780	240	0	39	0	1921	Oakland, Calif.	Boston, Mass.
TUSCARORA	GVFS	Steam	739	178	0	30	0	1902	Richmond, Va.	Do.
UNALGA	GVHS	do.	1,181	190	0	32	6	1912	Newport News, Va.	Juneau, Alaska.
YAMACRAW	GVHR	do.	1,082	191	8	32	6	1909	Camden, N. J.	Savannah, Ga.
<i>Cruising cutters, second class</i>										
ACUSHNET	GVHP	Steam	800	152	0	29	0	1908	Newport News, Va.	Woods Hole, Mass.
Apache †	GVBS	do.	740	185	3	29	0	1891	Baltimore, Md.	Baltimore, Md.
CAHOKIA †	GVDK	do.		151	3½	27	6	1920	City Island, N. Y.	Eureka, Calif.
CARRABASSET †	GVKL	do.	1,133	155	9¼	30	0	1919	Puget Sound, Wash.	Norfolk, Va.
Comanche †	GVDT	Steam, twin screw	589	170	8	27	0	1896	Dubuque, Iowa	Galveston, Tex.
KANKAKEE †		Steam	383	182	0	34	0	1919	do.	Evansville, Ind.
KICKAPOO †	GVFQ	do.		151	3½	27	6	1919	Elizabethport, N. J.	Cape May, N. J.
MANHATTAN	GVCL	do.	406	120	3	24	0	1918	Balboa, Canal Zone	New York, N. Y.
MASCOUTIN †	GVFB	do.		151	3½	27	6	1920	Green Bay, Wis.	Norfolk, Va.
Morrill	GVDN	do.	420	145	3	24	0	1889	Wilmington, Del.	Boston, Mass.
PAMLICO	GVHJ	Steam, twin screw	451	158	0	30	0	1907	do.	New Bern, N. C.
PEQUOT †	GVCM	Steam	950	166	6	32	6	1909	Camden, N. J.	New London, Conn.
SAUKEE †	GVFR	do.		151	3½	27	6	1920	Green Bay, Wis.	Key West, Fla.
SHAWNEE	GVCB	do.	900	158	3	30	0	1922	Oakland, Calif.	San Francisco, Calif.
SNOHOMISH	GVHN	do.	879	152	0	29	0	1908	Wilmington, Del.	Port Angeles, Wash.
TAMAROA †	GVCF	do.		151	3½	27	6	1919	Elizabethport, N. J.	San Diego, Calif.
<i>Harbor cutters and harbor launches</i>										
AB-1		Gasoline		50	0	11	0	1917	North Tonawanda, N. Y.	Sault Ste. Marie, Mich.
AB-5 †		do.		63	0	12	0	1912	East Greenwich, R. I.	Charleston, S. C.
AB-6 †	GVFT	Gasoline, triple screw	12	62	4	10	11	1917	Bristol, R. I.	Norfolk, Va.
AB-7 †		Gasoline		41	0	10	0	1915	Jacksonville, Fla.	Beaufort, S. C.
AB-8 †	GVFJ	do.		60	0	13	0	1916	Salisbury, Md.	Biloxi, Miss.
AB-9 †		do.		58	11	13	0	1915	Lynn, Mass.	Gloucester, Mass.
AB-10		do.		47	0	10	6	1897	Neponset, Mass.	Norfolk, Va.
AB-11	GVFC	do.	40	61	6	13	0	1903	Astoria, Oreg.	Seattle, Wash.
AB-12		do.		40	0	9	0	1917	Benton Harbor, Mich.	Chicago, Ill.
AB-13		do.		45	0	11	6	1918	North Tonawanda, N. Y.	Sault Ste. Marie, Mich.
AB-14 †		do.		64	0	15	8	1917	San Francisco, Calif.	San Francisco, Calif.



AB-15	GVDW	Steam	45	63 0	11 8	6 1	1895	Camden, N. J.	Savannah, Ga.
AB-17		Gasoline		45 0	11 7	3 6	1910	Bay City, Mich.	Sault Ste. Marie, Mich.
AB-18 <sup>10</sup>		do		52 0	11 6	3 6	1906	do	Do.
AB-19		Diesel	37	64 10	14 0	4 0	1923	Salisbury, Md.	Pensacola, Fla.
AB-20		do	37	64 10	14 0	4 0	1923	do	Mobile, Ala.
AB-21		Gasoline		64 9	17 0				Elizabeth City, N. C.
AB-22		do		46 7	12 11	3 0			Chincoteague, Va.
AB-23		do		49 6	11 0	2 6	1913	Chincoteague, Va.	Chincoteague, Va.
Arcata	GVHC	Steam	138	85 0	17 6	10 4	1903	San Francisco, Calif.	Port Townsend, Wash.
Arundel <sup>20</sup>	GVCD	do	145	100 0	20 5	8 6	1873	Chester, Pa.	Curtis Bay, Md.
Calumet	GVDR	do	170	94 6	20 6	9 0	1894	Buffalo, N. Y.	New York, N. Y.
Chautauqua <sup>21</sup>	GVJM	do	215	88 0	20 0	8 9	1919	Milwaukee, Wis.	New London, Conn.
Chicopee <sup>22</sup>	GVJL	do	215	88 0	20 0	8 9	1919	Kingston, N. Y.	Portland, Me.
Chippewa <sup>23</sup>	GVJK	do	215	88 0	20 0	8 9	1919	Milwaukee, Wis.	Sault Ste. Marie, Mich.
Chulahoma <sup>24</sup>		do	215	88 0	20 0	8 9	1919	City Island, N. Y.	Baltimore, Md.
DAVEY	GVHM	do	182	92 6	19 0	10 2	1908	Wilmington, Del.	New Orleans, La.
GOLDEN GATE	GVFH	do	240	110 0	20 6	9 10	1896	Seattle, Wash.	San Francisco, Calif.
Guard	GVHW	do	52	67 7	12 6	6 3	1914	Mare Island, Calif.	Friday Harbor, Wash.
Guide	GVJH	Gasoline	41	70 0	13 0	4 8	1907	Bayonne, N. J.	Curtis Bay, Md.
Guthrie	GVBQ	Steam	149	88 0	17 6	9 0	1895	Baltimore, Md.	Philadelphia, Pa.
Hudson	GV DQ	do	179	96 6	20 0	9 0	1893	Camden, N. J.	New York, N. Y.
MACKINAC	GVHB	do	241	110 0	20 6	10 6	1903	Baltimore, Md.	Boston, Mass.
RARITAN <sup>25</sup>		do		103 0	22 8		1905	Wilmington, Del.	New York, N. Y.
Tioga	GVKB	do	131	81 10	20 0	8 9	1916	Solomons Island, Md.	Norfolk, Va.
WINNISIMMET	GVFW	do	182	96 6	20 6	9 1	1903	Baltimore, Md.	Baltimore, Md.
WISSAHICKON	GVHD	do	194	96 6	20 6	9 5	1904	do	New York, N. Y.
<i>Floating bases</i>									
Argus	GVDB	None		128 5	28 0	12 0	1919	New Bern, N. C.	New London, Conn.
City Point		do		109 6	33 0	3 6	1913	Greenport, N. Y.	Boston, Mass.
Collax	G NBJ	do		150 0	28 0	13 0	1921	Wilmington, N. C.	New York, N. Y.
Moccasin	GVKH	Gasoline	337	102 6	47 9	10 0	1921	Lybeck, Fla.	Miami, Fla.
Pickering§	GVKJ	None		128 6	28 9	12 0	1920	New Bern, N. C.	Atlantic City, N. J.
Wayanda§	GVKS	do		130 0	23 0	12 0	1919	do	Nantucket, Mass.

<sup>1</sup> Formerly U. S. N. gunboat Vicksburg.  
<sup>2</sup> Formerly <sup>a</sup> British st. s. Bear.  
<sup>b</sup> U. S. S. Bear, transferred to Coast Guard in 1885.  
<sup>3</sup> Formerly Navy Mine Sweeper.  
<sup>4</sup> Formerly U. S. C. G. cutter Galveston.  
<sup>5</sup> Formerly st. s. Bayside (220570).  
<sup>6</sup> Formerly Navy tug.  
<sup>7</sup> Formerly U. S. S. Windom.  
<sup>8</sup> Formerly st. s. Baldrige (217535).  
<sup>9</sup> Formerly st. s. Pylos (219903).

<sup>10</sup> Formerly Army mine planter Gen. Sarul. M. Mills.  
<sup>11</sup> Formerly st. s. Vallonia (219803).  
<sup>12</sup> Formerly st. s. Bartolome (218913).  
<sup>13</sup> Formerly Navy S. P. 408.  
<sup>14</sup> Formerly Navy S. P. 1248.  
<sup>15</sup> Formerly Navy S. P. 657.  
<sup>16</sup> Formerly Navy S. P. 193.  
<sup>17</sup> Formerly Navy S. P. 600.  
<sup>18</sup> Formerly Navy S. P. 180.  
<sup>19</sup> Formerly Navy S. P. 361.

<sup>20</sup> Formerly U. S. C. G. C. Manhattan.  
<sup>21</sup> Formerly Navy tug 59.  
<sup>22</sup> Formerly Navy tug 65.  
<sup>23</sup> Formerly Navy tug 60.  
<sup>24</sup> Formerly Navy tug 66.  
<sup>25</sup> Transferred from Department of Labor, Bureau of Immigration.  
† Composite.  
‡ Steel hull, wood deck house  
§ Concrete.

Name	Signal letters	Power	Tons displacement	Dimensions			Built	
				Length	Breadth	Draft	When	Where
<b>COAST GUARD, TREASURY DEPARTMENT—Continued</b>								
<i>Destroyers</i>								
AMMEN.....	GVCH	Steam turbine, triple screw	742	<i>Ft. in.</i> 289 0	<i>Ft. in.</i> 26 1½	<i>Ft. in.</i> 8 4	1911	Camden, N. J.
BEALE.....	GVCJ	do.	742	289 0	26 1½	8 4	1912	Philadelphia, Pa.
BURROWS.....	GVCK	do.	742	289 0	26 1½	8 4	1911	Camden, N. J.
CASSIN.....	GVCN	Steam turbine, twin screw	1,020	300 0	13 4	9 3	1913	Bath, Me.
CUMMINGS.....	GVCQ	do.	1,020	300 0	30 4	9 3	1913	Do.
CONYNGHAM.....	GVCP	do.	1,090	310 0	29 11	9 4½	1916	Philadelphia, Pa.
Davis.....		do.	1,071	310 0	29 11	9 2¾	1916	Bath, Me.
DOWNES.....	GVCR	do.	1,072	300 0	30 7	9 7	1915	Camden, N. J.
ERICSSON.....	GVCS	do.	1,090	300 0	30 7	9 9	1915	Do.
FANNING.....	GVCT	Steam turbine, triple screw	742	289 0	26 1½	8 4	1912	Newport News, Va.
HENLEY.....	GVCW	Steam turbine, twin screw	742	289 0	26 1½	8 4	1912	Quincy, Mass.
JOUETT.....	GVDS	Steam turbine, triple screw	742	289 0	26 1½	8 4	1912	Bath, Me.
McCALL.....	GVHF	do.	742	289 0	26 1½	8 4	1911	Camden, N. J.
McDOUGALL.....	GVHK	Steam turbine, twin screw	1,020	300 0	30 7	9 3½	1914	Bath, Me.
MONAGHAN.....	GVJC	Steam turbine, triple screw	742	289 0	26 1½	8 4	1911	Newport News, Va.
PATTERSON.....	GVJD	do.	742	289 0	26 1½	8 4	1911	Philadelphia, Pa.
PAULDING.....	GVJF	do.	742	289 0	26 1½	8 4	1910	Bath, Me.
PORTER.....	GVJS	do.	1,090	310 0	29 11	9 4½	1916	Philadelphia, Pa.
ROE.....	GVJW	Steam turbine, twin screw	742	289 0	26 1½	8 4	1910	Newport News, Va.
Shaw.....		do.	1,110	310 0	29 11	9 5¾	1917	Mare Island, Calif.
TERRY.....	GVKD	Steam turbine, triple screw	742	289 0	26 1½	8 4	1910	Newport News, Va.
TRIPPE.....	GVKF	do.	742	289 0	26 1½	8 4	1911	Bath, Me.
Tucker.....		Steam turbine, twin screw	1,090	310 0	29 11	9 4½	1916	Quincy, Mass.
Wainwright.....		do.	1,150	310 0	29 11	9 8½	1916	Camden, N. J.
Wilkes.....		do.	1,110	310 0	29 11	9 5¾	1916	Philadelphia, Pa.
<i>Patrol boats*</i>								
Cook 1.....	GVKC	Gasoline, triple screw	83	110 0	14 8¾	5 11	1918	Bristol, R. I.
CORWIN.....	GVJN	Diesel	210	99 8	23 0	8 0	1925	Bay City, Mich.
Cygan 2.....	GVKR	Semi-Diesel, twin screw	83	110 0	14 8¾	5 11	1917	Mobile, Ala.
DALLAS.....	GVJB	Diesel	210	99 8	23 0	8 0	1925	Bay City, Mich.
DEXTER.....	GVJR	do.	210	99 8	23 0	8 0	1925	Do.
EAGLE.....	GVJP	do.	210	99 8	23 0	8 0	1925	Do.
FORWARD.....	GVJQ	do.	210	99 8	23 0	8 0	1925	Do.
Hansen 3.....		Gasoline, triple screw	83	110 0	14 8¾	5 11	1917	Camden, N. J.
Patrol.....		Gasoline, twin screw	23	68 9	14 0	3 8	1917	City Island, N. Y.
Smith 4.....	GVKQ	Semi-Diesel, twin screw	83	110 0	14 8¾	5 11	1917	Jacksonville, Fla.
Swift 5.....	GVHT	Gasoline, twin screw		66 0	13 6	3 3½	1917	Los Angeles, Calif.
Tingard 6.....	GVJT	Gasoline, triple screw	83	110 0	14 8¾	5 11	1917	Nyack, N. Y.
Vaughan 7.....	GVFM	Semi-Diesel, twin screw	83	110 0	14 8¾	5 11	1917	Jacksonville, Fla.
CG-100.....		Gasoline	37	74 11	13 7½	4 0	1924	Camden, N. J.
CG-101.....		do.	37	74 11	13 7½	4 0	1924	Do.
CG-102.....		do.	37	74 11	13 7½	4 0	1924	Do.
CG-103.....		do.	37	74 11	13 7½	4 0	1924	Do.
CG-104.....		do.	37	74 11	13 7½	4 0	1924	Do.
CG-105.....		do.	37	74 11	13 7½	4 0	1924	Do.
CG-106.....		do.	37	74 11	13 7½	4 0	1924	Do.
CG-107.....		do.	37	74 11	13 7½	4 0	1924	Do.
CG-108.....		do.	37	74 11	13 7½	4 0	1925	Do.
CG-109.....		do.	37	74 11	13 7½	4 0	1925	Do.
CG-110.....		do.	37	74 11	13 7½	4 0	1925	Do.
CG-111.....		do.	37	74 11	13 7½	4 0	1925	Do.
CG-112.....		do.	37	74 11	13 7½	4 0	1925	Do.
CG-113.....		do.	37	74 11	13 7½	4 0	1925	Do.
CG-115.....		do.	37	74 11	13 7½	4 0	1924	Bay City, Mich.
CG-116.....		do.	37	74 11	13 7½	4 0	1924	Do.

CG-117	do	37	74	11	13	7 $\frac{1}{2}$	4	0	1924	Do.
CG-118	do	37	74	11	13	7 $\frac{1}{2}$	4	0	1924	Do.
CG-119	do	37	74	11	13	7 $\frac{1}{2}$	4	0	1924	Do.
CG-120	do	37	74	11	13	7 $\frac{1}{2}$	4	0	1924	Do.
CG-121	do	37	74	11	13	7 $\frac{1}{2}$	4	0	1925	Do.
CG-122	do	37	74	11	13	7 $\frac{1}{2}$	4	0	1925	Do.
CG-123	do	37	74	11	13	7 $\frac{1}{2}$	4	0	1925	Do.
CG-124	do	37	74	11	13	7 $\frac{1}{2}$	4	0	1925	Do.
CG-125	do	37	74	11	13	7 $\frac{1}{2}$	4	0	1925	Do.
CG-127	do	37	74	11	13	7 $\frac{1}{2}$	4	0	1925	Do.
CG-128	do	37	74	11	13	7 $\frac{1}{2}$	4	0	1925	Do.
CG-129	do	37	74	11	13	7 $\frac{1}{2}$	4	0	1925	Do.
CG-130	do	37	74	11	13	7 $\frac{1}{2}$	4	0	1924	Fall River, Mass.
CG-131	do	37	74	11	13	7 $\frac{1}{2}$	4	0	1925	Do.
CG-132	do	37	74	11	13	7 $\frac{1}{2}$	4	0	1925	Do.
CG-133	do	37	74	11	13	7 $\frac{1}{2}$	4	0	1925	Do.
CG-134	do	37	74	11	13	7 $\frac{1}{2}$	4	0	1925	Do.
CG-135	do	37	74	11	13	7 $\frac{1}{2}$	4	0	1925	Do.
CG-136	do	37	74	11	13	7 $\frac{1}{2}$	4	0	1925	Do.
CG-137	do	37	74	11	13	7 $\frac{1}{2}$	4	0	1925	Do.
CG-138	do	37	74	11	13	7 $\frac{1}{2}$	4	0	1925	Do.
CG-139	do	37	74	11	13	7 $\frac{1}{2}$	4	0	1925	Do.
CG-140	do	37	74	11	13	7 $\frac{1}{2}$	4	0	1924	Benton Harbor, Mich.
CG-141	do	37	74	11	13	7 $\frac{1}{2}$	4	0	1924	Do.
CG-142	do	37	74	11	13	7 $\frac{1}{2}$	4	0	1924	Do.
CG-143	do	37	74	11	13	7 $\frac{1}{2}$	4	0	1925	Do.
CG-144	do	37	74	11	13	7 $\frac{1}{2}$	4	0	1925	Do.
CG-145	do	37	74	11	13	7 $\frac{1}{2}$	4	0	1925	Do.
CG-146	do	37	74	11	13	7 $\frac{1}{2}$	4	0	1925	Do.
CG-147	do	37	74	11	13	7 $\frac{1}{2}$	4	0	1925	Do.
CG-148	do	37	74	11	13	7 $\frac{1}{2}$	4	0	1925	Do.
CG-149	do	37	74	11	13	7 $\frac{1}{2}$	4	0	1925	Do.
CG-150	do	37	74	11	13	7 $\frac{1}{2}$	4	0	1925	Do.
CG-151	do	37	74	11	13	7 $\frac{1}{2}$	4	0	1924	Freeport, Me.
CG-152	do	37	74	11	13	7 $\frac{1}{2}$	4	0	1925	Do.
CG-153	do	37	74	11	13	7 $\frac{1}{2}$	4	0	1925	Do.
CG-154	do	37	74	11	13	7 $\frac{1}{2}$	4	0	1925	Do.
CG-155	do	37	74	11	13	7 $\frac{1}{2}$	4	0	1925	Do.
CG-156	do	37	74	11	13	7 $\frac{1}{2}$	4	0	1925	Do.
CG-157	do	37	74	11	13	7 $\frac{1}{2}$	4	0	1925	Do.
CG-158	do	37	74	11	13	7 $\frac{1}{2}$	4	0	1925	Do.
CG-159	do	37	74	11	13	7 $\frac{1}{2}$	4	0	1925	Do.
CG-160	do	37	74	11	13	7 $\frac{1}{2}$	4	0	1924	New York, N. Y.
CG-161	do	37	74	11	13	7 $\frac{1}{2}$	4	0	1924	Do.
CG-162	do	37	74	11	13	7 $\frac{1}{2}$	4	0	1924	Do.
CG-163	do	37	74	11	13	7 $\frac{1}{2}$	4	0	1921	Do.
CG-164	do	37	74	11	13	7 $\frac{1}{2}$	4	0	1925	Do.
CG-165	do	37	74	11	13	7 $\frac{1}{2}$	4	0	1925	Do.
CG-166	do	37	74	11	13	7 $\frac{1}{2}$	4	0	1925	Do.
CG-167	do	37	74	11	13	7 $\frac{1}{2}$	4	0	1925	Do.
CG-168	do	37	74	11	13	7 $\frac{1}{2}$	4	0	1925	Do.
CG-169	do	37	74	11	13	7 $\frac{1}{2}$	4	0	1925	Do.
CG-170	do	37	74	11	13	7 $\frac{1}{2}$	4	0	1924	East Boothbay, Me.
CG-171	do	37	74	11	13	7 $\frac{1}{2}$	4	0	1924	Do.
CG-172	do	37	74	11	13	7 $\frac{1}{2}$	4	0	1925	Do.
CG-173	do	37	74	11	13	7 $\frac{1}{2}$	4	0	1925	Do.
CG-174	do	37	74	11	13	7 $\frac{1}{2}$	4	0	1925	Do.
CG-175	do	37	74	11	13	7 $\frac{1}{2}$	4	0	1925	Do.
CG-176	do	37	74	11	13	7 $\frac{1}{2}$	4	0	1925	Do.
CG-177	do	37	74	11	13	7 $\frac{1}{2}$	4	0	1925	Do.
CG-178	do	37	74	11	13	7 $\frac{1}{2}$	4	0	1925	Do.
CG-179	do	37	74	11	13	7 $\frac{1}{2}$	4	0	1925	Do.

<sup>1</sup> Formerly Navy S. C. 438.  
<sup>2</sup> Formerly Navy S. C. 335.

<sup>3</sup> Formerly Navy S. C. 68.  
<sup>4</sup> Formerly Navy S. C. 155.

<sup>5</sup> Formerly Navy S. C. 823.  
<sup>6</sup> Formerly Navy S. C. 183.

<sup>7</sup> Formerly Navy S. C. 152  
<sup>\*</sup> Hulls of wood.

Name	Signal letters	Power	Tons displacement	Dimensions			Built	
				Length	Breadth	Draft	When	Where
<b>COAST GUARD, TREASURY DEPARTMENT—Continued</b>								
<i>Patrol boats—Continued</i>								
CG-180		Gasoline	37	<i>Ft. in.</i> 74 11	<i>Ft. in.</i> 13 7 $\frac{1}{2}$	<i>Ft. in.</i> 4 0	1924	Newport News, Va.
CG-181		do	37	74 11	13 7 $\frac{1}{2}$	4 0	1924	Do.
CG-182		do	37	74 11	13 7 $\frac{1}{2}$	4 0	1924	Do.
CG-183		do	37	74 11	13 7 $\frac{1}{2}$	4 0	1924	Do.
CG-184		do	37	74 11	13 7 $\frac{1}{2}$	4 0	1924	Do.
CG-185		do	37	74 11	13 7 $\frac{1}{2}$	4 0	1925	Do.
CG-186		do	37	74 11	13 7 $\frac{1}{2}$	4 0	1925	Do.
CG-187		do	37	74 11	13 7 $\frac{1}{2}$	4 0	1925	Do.
CG-188		do	37	74 11	13 7 $\frac{1}{2}$	4 0	1925	Do.
CG-189		do	37	74 11	13 7 $\frac{1}{2}$	4 0	1925	Do.
CG-190		do	37	74 11	13 7 $\frac{1}{2}$	4 0	1924	Do.
CG-191		do	37	74 11	13 7 $\frac{1}{2}$	4 0	1925	Portsmouth, N. H.
CG-192		do	37	74 11	13 7 $\frac{1}{2}$	4 0	1925	Do.
CG-193		do	37	74 11	13 7 $\frac{1}{2}$	4 0	1925	Do.
CG-194		do	37	74 11	13 7 $\frac{1}{2}$	4 0	1924	Annapolis, Md.
CG-195		do	37	74 11	13 7 $\frac{1}{2}$	4 0	1924	Do.
CG-196		do	37	74 11	13 7 $\frac{1}{2}$	4 0	1925	Do.
CG-197		do	37	74 11	13 7 $\frac{1}{2}$	4 0	1925	Do.
CG-198		do	37	74 11	13 7 $\frac{1}{2}$	4 0	1925	Do.
CG-199		do	37	74 11	13 7 $\frac{1}{2}$	4 0	1925	Do.
CG-200		do	37	74 11	13 7 $\frac{1}{2}$	4 0	1925	Do.
CG-201		do	37	74 11	13 7 $\frac{1}{2}$	4 0	1925	Do.
CG-202		do	37	74 11	13 7 $\frac{1}{2}$	4 0	1925	Do.
CG-203		do	37	74 11	13 7 $\frac{1}{2}$	4 0	1925	Do.
CG-204		do	37	74 11	13 7 $\frac{1}{2}$	4 0	1924	Kingston, N. Y.
CG-205		do	37	74 11	13 7 $\frac{1}{2}$	4 0	1924	Do.
CG-206		do	37	74 11	13 7 $\frac{1}{2}$	4 0	1924	Do.
CG-207		do	37	74 11	13 7 $\frac{1}{2}$	4 0	1924	Do.
CG-208		do	37	74 11	13 7 $\frac{1}{2}$	4 0	1925	Do.
CG-209		do	37	74 11	13 7 $\frac{1}{2}$	4 0	1925	Do.
CG-210		do	37	74 11	13 7 $\frac{1}{2}$	4 0	1925	Do.
CG-211		do	37	74 11	13 7 $\frac{1}{2}$	4 0	1925	Do.
CG-212		do	37	74 11	13 7 $\frac{1}{2}$	4 0	1925	Do.
CG-213		do	37	74 11	13 7 $\frac{1}{2}$	4 0	1925	Do.
CG-214		do	37	74 11	13 7 $\frac{1}{2}$	4 0	1924	Milford, Del.
CG-215		do	37	74 11	13 7 $\frac{1}{2}$	4 0	1924	Do.
CG-216		do	37	74 11	13 7 $\frac{1}{2}$	4 0	1924	Do.
CG-217		do	37	74 11	13 7 $\frac{1}{2}$	4 0	1925	Do.
CG-218		do	37	74 11	13 7 $\frac{1}{2}$	4 0	1925	Do.
CG-219		do	37	74 11	13 7 $\frac{1}{2}$	4 0	1925	Do.
CG-220		do	37	74 11	13 7 $\frac{1}{2}$	4 0	1925	Do.
CG-221		do	37	74 11	13 7 $\frac{1}{2}$	4 0	1925	Do.
CG-222		do	37	74 11	13 7 $\frac{1}{2}$	4 0	1925	Do.
CG-223		do	37	74 11	13 7 $\frac{1}{2}$	4 0	1925	Do.
CG-224		do	37	74 11	13 7 $\frac{1}{2}$	4 0	1924	Norfolk, Va.
CG-225		do	37	74 11	13 7 $\frac{1}{2}$	4 0	1924	Do.
CG-226		do	37	74 11	13 7 $\frac{1}{2}$	4 0	1924	Do.
CG-227		do	37	74 11	13 7 $\frac{1}{2}$	4 0	1924	Do.
CG-228		do	37	74 11	13 7 $\frac{1}{2}$	4 0	1925	Do.
CG-229		do	37	74 11	13 7 $\frac{1}{2}$	4 0	1925	Do.
CG-230		do	37	74 11	13 7 $\frac{1}{2}$	4 0	1925	Do.
CG-231		do	37	74 11	13 7 $\frac{1}{2}$	4 0	1925	Do.
CG-232		do	37	74 11	13 7 $\frac{1}{2}$	4 0	1925	Do.
CG-233		do	37	74 11	13 7 $\frac{1}{2}$	4 0	1924	Do.
CG-234		do	37	74 11	13 7 $\frac{1}{2}$	4 0	1924	Stamford, Conn.
CG-235		do	37	74 11	13 7 $\frac{1}{2}$	4 0	1924	Do.
CG-236		do	37	74 11	13 7 $\frac{1}{2}$	4 0	1924	Do.

CG-237	do	37	74 11	13	7½	4 0	1925	Do.
CG-238	do	37	74 11	13	7½	4 0	1925	Do.
CG-239	do	37	74 11	13	7½	4 0	1925	Do.
CG-240	do	37	74 11	13	7½	4 0	1925	Do.
CG-241	do	37	74 11	13	7½	4 0	1925	Do.
CG-242	do	37	74 11	13	7½	4 0	1925	Do.
CG-243	do	37	74 11	13	7½	4 0	1924	Jacksonville, Fla.
CG-244	do	37	74 11	13	7½	4 0	1924	Do.
CG-246	do	37	74 11	13	7½	4 0	1925	Do.
CG-247	do	37	74 11	13	7½	4 0	1925	Do.
CG-248	do	37	74 11	13	7½	4 0	1925	Do.
CG-249	do	37	74 11	13	7½	4 0	1925	Do.
CG-250	do	37	74 11	13	7½	4 0	1925	Do.
CG-251	do	37	74 11	13	7½	4 0	1925	Do.
CG-252	do	37	74 11	13	7½	4 0	1925	Do.
CG-253	do	37	74 11	13	7½	4 0	1925	Do.
CG-254	do	37	74 11	13	7½	4 0	1924	Alameda, Calif.
CG-255	do	37	74 11	13	7½	4 0	1924	Do.
CG-256	do	37	74 11	13	7½	4 0	1925	Do.
CG-257	do	37	74 11	13	7½	4 0	1925	Do.
CG-258	do	37	74 11	13	7½	4 0	1925	Do.
CG-259	do	37	74 11	13	7½	4 0	1925	Do.
CG-260	do	37	74 11	13	7½	4 0	1925	Do.
CG-261	do	37	74 11	13	7½	4 0	1925	Do.
CG-262	do	37	74 11	13	7½	4 0	1925	Do.
CG-263	do	37	74 11	13	7½	4 0	1925	Do.
CG-264	do	37	74 11	13	7½	4 0	1924	Seattle, Wash.
CG-265	do	37	74 11	13	7½	4 0	1924	Do.
CG-266	do	37	74 11	13	7½	4 0	1924	Do.
CG-267	do	37	74 11	13	7½	4 0	1924	Do.
CG-268	do	37	74 11	13	7½	4 0	1924	Do.
CG-269	do	37	74 11	13	7½	4 0	1924	Do.
CG-270	do	37	74 11	13	7½	4 0	1925	Do.
CG-271	do	37	74 11	13	7½	4 0	1925	Do.
CG-272	do	37	74 11	13	7½	4 0	1925	Do.
CG-273	do	37	74 11	13	7½	4 0	1925	Do.
CG-274	do	37	74 11	13	7½	4 0	1925	Do.
CG-275	do	37	74 11	13	7½	4 0	1925	Do.
CG-276	do	37	74 11	13	7½	4 0	1925	Do.
CG-277	do	37	74 11	13	7½	4 0	1925	Do.
CG-278	do	37	74 11	13	7½	4 0	1925	Do.
CG-279	do	37	74 11	13	7½	4 0	1925	Camden, N. J.
CG-280	do	37	74 11	13	7½	4 0	1925	Do.
CG-281	do	37	74 11	13	7½	4 0	1925	Do.
CG-282	do	37	74 11	13	7½	4 0	1925	Do.
CG-283	do	37	74 11	13	7½	4 0	1925	Do.
CG-284	do	37	74 11	13	7½	4 0	1925	Do.
CG-285	do	37	74 11	13	7½	4 0	1925	Do.
CG-286	do	37	74 11	13	7½	4 0	1925	Norfolk, Va.
CG-287	do	37	74 11	13	7½	4 0	1925	Do.
CG-288	do	37	74 11	13	7½	4 0	1925	Do.
CG-289	do	37	74 11	13	7½	4 0	1925	Do.
CG-290	do	37	74 11	13	7½	4 0	1925	Do.
CG-291	do	37	74 11	13	7½	4 0	1925	Do.
CG-292	do	37	74 11	13	7½	4 0	1925	Do.
CG-293	do	37	74 11	13	7½	4 0	1925	Do.
CG-294	do	37	74 11	13	7½	4 0	1925	Jacksonville, Fla.
CG-295	do	37	74 11	13	7½	4 0	1925	Do.
CG-296	do	37	74 11	13	7½	4 0	1925	Do.
CG-297	do	37	74 11	13	7½	4 0	1925	Do.
CG-298	do	37	74 11	13	7½	4 0	1925	Do.
CG-299	do	37	74 11	13	7½	4 0	1925	Do.
CG-300	do	37	74 11	13	7½	4 0	1925	Do.
CG-301	do	37	74 11	13	7½	4 0	1925	Do.
CG-302	do	37	74 11	13	7½	4 0	1925	Do.

Number of vessel	Name of vessel	International code-signal letters of station	Rig or class	Tonnage		Dimensions			Indicated horsepower	When built	Complement		Station
				Gross	Net	Length	Breadth	Depth			Officers	Men	
<b>LIGHTHOUSE SERVICE, DEPARTMENT OF COMMERCE</b>													
<i>Lightships</i>													
1	Savannah	AYNL	Sch	275		<i>Ft. in.</i> 103 0	<i>Ft. in.</i> 24 0	<i>Ft. in.</i> 13 0		1855	2	8	Savannah River, Ga.
13	Bartlett	AZTP	Sch	155		79 8	21 8	10 4		1854	4	6	Bartlett Reef, Conn.
16	Cornfield	AZTO	Sch	250		103 6	22 6	11 0		1854	2	3	Cornfield Point, Conn.
39	Brenton	AZXX	Sch	387		114 4	26 9	13 0		1875	4	6	Brenton Reef, R. I.
41	Handkerchief	BAEM	Sch	387		114 0	26 9	11 0		1876	3	6	Handkerchief, Mass.
42	Hen and Chickens	AZXT	Sch	410		114 0	26 6	10 6		1877	3	6	Hen and Chickens Reef, Mass.
44	Northeast	AZHQ	Sch	197		113 0	25 0	10 6		1882	5	8	Northeast End, N. J.
47	Stone Horse	BAEP	Sch	1470		112 0	26 6	11 0		1891	4	7	Stone Horse Shoal, Mass.
49	Hedge Fence	BAET	Sch	1470		112 0	27 0	14 0		1890	3	6	Hedge Fence, Mass.
52	Fenwick	AZHJ	Sch	1416	197	118 6	26 6	14 0	180	1892	5	9	Fenwick Island Shoal, Del.
53	Charleston	AYOQ	§Special	310		112 0	26 6	14 0	135	1892	4	10	Charleston, S. C.
54	Boston	BAGY	§Special	310		118 0	26 0	14 0	150	1892	4	7	Boston, Mass.
56	Manitou		St. s.	130	101	90 0	20 0	12 6	100	1891	4	2	North Manitou Shoal, Mich.
66	Cross Rip	BAES	St. s.	1590		112 0	28 6	13 0	350	1896	4	8	Cross Rip Shoal, Mass.
67	Umatilla	AUCK	St. s.	450	304	112 0	28 6	13 0	200	1897	5	11	Umatilla Reef, Wash.
68	Fire Island	AZMS	St. s.	1590	204	112 0	28 6	14 6	350	1897	5	10	Fire Island, N. Y.
69	Scotland	AZNB	St. s.	1590	204	112 6	29 6	14 9	350	1897	4	10	Scotland, N. J.
70	San Francisco	AZNB	St. s.	1590	204	112 6	29 6	14 9	350	1897	4	10	San Francisco, Calif.
72	Relief	AUGE	St. s.	1590		112 0	28 6	14 9	350	1897	5	11	Relief. <sup>1</sup>
73	Vineyard	BACI	St. s.	1693		112 0	28 6	14 0	350	1900	5	10	Vineyard Sound, Mass.
74	Portland	BALV	St. s.	1538		112 0	28 6	14 9	400	1901	4	9	Portland, Me.
76	Relief		St. s.	1495		118 0	28 6	13 0	380	1902	4	8	Relief. <sup>1</sup>
77	Peshtigo		Scow	1578	169	117 7	28 8	14 4	380	1904	3	5	Peshtigo Reef, Wis.
78	Relief		St. s.	1155		75 0	21 6	9 3		1906	2	3	Relief. <sup>1</sup>
79	Relief		St. s.	1668	188	112 9	28 6	14 9	325	1904	5	8	Relief. <sup>1</sup>
80	Charles	AZHP	St. s.	1668	188	112 9	28 6	14 9	325	1904	5	8	Do. <sup>1</sup>
81	Heald	AZGP	St. s.	1668	188	112 9	28 6	14 9	325	1904	5	10	Cape Charles, Va.
82	Eleven Foot	AWVH	St. s.	1668	188	112 9	28 6	14 9	325	1904	5	8	Heald Bank, Tex.
83	Blunts		§St. s.	1209	61	95 2	21 0	14 9	90	1912	4	3	Eleven Foot, Mich.
84	Brunswick	AUFL	St. s.	1668	188	112 9	28 6	14 9	325	1904	5	11	Blunts Reef, Calif.
85	Relief	AYKV	St. s.	1683	246	112 11	29 0	14 9	325	1907	5	10	Brunswick, Ga. <sup>1</sup>
86	Great Round		St. s.	1683	246	112 11	29 0	14 9	380	1907	5	9	Relief. <sup>1</sup>
87	Ambrose	BAFK	St. s.	1683	246	112 11	29 0	14 9	380	1907	4	9	Great Round Shoal, Mass.
88	Columbia	AZMY	St. s.	1683	246	112 11	29 0	14 9	325	1907	5	10	Ambrose Channel, N. Y.
89	Martin	AUCY	St. s.	1683	246	112 11	29 0	14 9	325	1907	5	11	Columbia River, Ore.
90	Relief		St. s.	205	76	88 0	21 0	10 0	90	1908	4	3	Martin Reef, Mich.
91	Winter-Quarter		St. s.	1635	225	112 11	29 6	14 9	400	1908	4	9	Relief. <sup>1</sup>
92	Relief	AZHD	St. s.	1685	225	112 11	29 0	14 9	400	1908	5	10	Winter-Quarter Shoal, Va.
93	Swiftsure		St. s.	1685	225	112 11	29 0	14 9	400	1908	3	5	Relief. <sup>1</sup>
94	Frying Pan	ATXJ	St. s.	1685	225	112 11	29 0	14 9	400	1908	5	11	Swiftsure Bank, Wash.
95	Milwaukee	AYQR	St. s.	1670	229	112 11	29 0	14 9	363	1911	5	10	Frying Pan Shoals, N. C.
96	Huron		§Special	1368	156	90 0	23 0	11 6	200	1912	4	5	Milwaukee, Wis.
98	Lansing		§Special	1170		85 0	23 6	11 5		1914	3	4	Huron, Mich.
99	Poe		§Special	1195		85 0	23 6	11 5		1915	4	2	Relief. <sup>1</sup>
101	Overfalls	AZHT	§Special	1215		91 8	22 0	10 7	122	1920	4	3	Poe Reef, Mich.
102	South Pass	AXBF	§Special	1360		92 3	25 0	13 2	200	1916	4	7	Overfalls, Del.
				1360		92 3	25 0	13 2	200	1916	4	7	South Pass, La.

103	Grays.....		Special	1302	69 5	24 0	11 9	175	1920	4	5	Grays Reef, Mich.
105	Diamond.....	R⊙	Sch	1825	121 5	30 0	14 7	475	1922	6	10	Diamond Shoal, N. C.
106	Nantucket.....	R⊙	Sch	1775	109 6	30 0	16 0	400	1923	6	10	Nantucket Shoals, Mass.
107	Lookout.....	⊙	Sch	1775	109 6	30 0	16 0	400	1923	5	10	Cape Lookout Shoals, N. C.
108	Five Fathom.....	R⊙	Sch	1775	132 4	30 0	16 0	400	1923	5	10	Five Fathom Bank, N. J.
109	Relief.....	⊙	Sch	1775	109 6	30 0	16 0	400	1923	5	10	Relief. <sup>1</sup>
110	Pollock.....	⊙	Sch	1775	109 6	30 0	16 0	400	1923	5	9	Pollock Rip Slue, Mass.

<sup>1</sup> Will display signal letters of the station relieved.  
†Lattice towers in place of masts.

‡Displacement.  
§Lantern mast only.

|| Brake horsepower.  
⊙ Radio communication.

R Radio beam.

Name of vessel	Signal letters	Rig or class	Gross tonnage	Dimensions			Indicated horse-power	Built		Comple-ment		Station
				Length (bet. p.p.)	Breadth	Depth		When	Where	Offi-cers	Men	
<b>LIGHTHOUSE SERVICE, DEPARTMENT OF COMMERCE--</b>												
<b>Continued</b>												
<i>Tenders</i>												
AMARANTH.....	GVNR	St. s.	744	<i>Feet</i> 150.0	<i>Feet</i> 28.0	<i>Feet</i> 14.0	672	1892	Cleveland, Ohio.....	6	24	Detroit, Mich.
ANEMONE.....	GVRH	St. s.	677	174.0	30.0	16.0	1,000	1908	Camden, N. J.....	7	27	Boston, Mass.
ASPEN.....	GVMG	St. s.	277	118.0	25.0	12.0	440	1906	Toledo, Ohio.....	4	14	Detroit, Mich.
Aster.....	GVLR	Ga. s.	69	65.0	21.0	6.6	70	1922	Pascagoula, Miss.....	2	6	New Orleans, La.
AZALEA.....	GVNQ	St. s.	• 330	145.0	25.0	12.0	400	1891	New York, N. Y.....	6	22	Boston, Mass.
CAMELLIA.....	GVRN	St. s.	• 276	106.0	24.0	10.0	280	1911	Muskegon, Mich.....	4	17	New Orleans, La.
CEDAR.....	GVLN	St. s.	• 1,245	188.0	36.0	18.5	1,150	1917	Long Beach, Calif.....	8	26	Ketchikan, Alaska.
Clover <sup>1</sup> .....	GVPD	St. s.	96	80.0	22.0	7.0	140	1899	Manitowoc, Wis.....	4	11	Detroit, Mich.
COLUMBINE.....	GVNM	St. s.	424	145.0	27.0	15.0	800	1892	Cleveland, Ohio.....	6	22	San Juan, P. R.
Cosmos <sup>2</sup> .....	GVLF	Ga. s.	47	67.0	15.0	6.0	• 80	1909	City Island, N. Y.....	2	3	New Orleans, La.
CROCUS.....	GVNP	St. s.	626	155.0	28.0	14.0	700	1904	Shooters Island, N. Y.....	5	27	Buffalo, N. Y.
CYPRESS.....	GVRD	St. s.	677	174.0	30.0	16.0	1,000	1908	Camden, N. J.....	7	28	Charleston, S. C.
Daisy <sup>1</sup> .....	GVPF	St. s.	35	74.0	14.0	5.0	60	1892	New Bedford, Mass.....	2	5	Staten Island, N. Y.
Dandelion <sup>4</sup> .....	GVLE	St. p.	• 232	140.0	31.0	5.0	500	1893	Rock Island, Ill.....	4	15	Rock Island, Ill.
Elm.....	GVLJ	Ga. s.	219	101.0	30.0	9.0	• 150	1918	East Boothbay, Me.....	2	4	Staten Island, N. Y.
Fern.....	GVRQ	St. s.	• 245	98.4	22.0	10.0	300	1915	Winslow, Wash.....	5	12	Ketchikan, Alaska.
GREENBRIER.....	GVMC	St. p.	• 302	140.0	32.0	5.0	350	1924	Charleston, W. Va.....	3	14	Cincinnati, Ohio.
HAWTHORN.....	GVLP	St. s.	• 950	160.0	30.0	14.0	785	1921	Morris Heights, N. Y.....	4	23	Staten Island, N. Y.
HEATHER.....	GVPL	St. s.	• 631	165.0	28.0	15.0	685	1903	Seattle, Wash.....	7	20	Portland, Oreg.
HIBISCUS.....	GVRF	St. s.	677	174.0	30.0	16.0	1,000	1908	Camden, N. J.....	7	27	Portland, Me.
Holly <sup>4</sup> .....	GVPJ	St. p.	367	167.0	24.0	10.0	400	1881	Baltimore, Md.....	5	18	Baltimore, Md.
HYACINTH.....	GVPQ	St. s.	735	150.0	28.0	14.0	878	1903	Port Huron, Mich.....	6	24	Milwaukee, Wis.
ILEX <sup>4</sup> .....	GVPH	St. s.	704	172.0	32.0	17.0	1,040	1919	Milwaukee, Wis.....	6	22	Portland, Me.
IRIS <sup>4</sup> .....	GVPR	St. s.	428	142.0	30.0	10.0	800	1897	Philadelphia, Pa.....	5	21	Philadelphia, Pa.
IVY.....	GVPS	St. s.	550	165.0	30.0	13.0	700	1904	Baltimore, Md.....	7	22	Key West, Fla.
JUNIPER.....	GVPS	St. s.	84	90.0	18.0	8.0	290	1903	do.....	4	8	Baltimore, Md.
KUKUI.....	GVRL	St. s.	677	174.0	30.0	16.0	1,000	1908	Camden, N. J.....	7	24	Honolulu, Hawaii.
LABKSPUR.....	GVPN	St. s.	685	162.0	30.0	14.0	750	1903	Port Richmond, N. Y.....	6	25	Staten Island, N. Y.
Laurel.....	GVRP	St. s.	• 218	95.5	22.0	9.0	160	1915	Baltimore, Md.....	4	12	Baltimore, Md.
LOTUS <sup>7</sup> .....	GVNF	St. s.	704	172.0	32.0	17.0	1,040	1919	Milwaukee, Wis.....	6	22	Boston, Mass.
Madrono.....	GVNF	St. s.	411	164.0	27.0	15.0	750	1885	Camden, N. J.....	7	21	San Francisco, Calif.
MAGNOLIA.....	GVPT	St. s.	550	165.0	30.0	13.0	700	1904	Baltimore, Md.....	7	25	New Orleans, La.
MANGROVE.....	GVNT	St. s.	572	165.0	30.0	12.0	550	1897	Elizabethport, N. J.....	7	24	Charleston, S. C.
MANZANITE.....	GVRJ	St. s.	677	174.0	30.0	16.0	1,000	1908	Camden, N. J.....	7	24	Portland, Oreg.
MAPLE.....	GVNS	St. s.	392	155.0	30.0	12.0	650	1893	Elizabethport, N. J.....	7	25	Baltimore, Md.
Marigold.....	GVPC	St. s.	454	150.0	27.0	12.0	550	1890	Wyandotte, Mich.....	6	24	Detroit, Mich.
MAYFLOWER.....	GVNW	St. s.	572	155.0	30.0	12.0	650	1897	Bath, Me.....	7	24	Baltimore, Md.
OAK.....	GVLN	St. s.	950	160.0	30.0	14.0	• 785	1922	Morris Heights, N. Y.....	4	23	Staten Island, N. Y.
OLEANDER.....	GVND	St. p.	344	165.0	34.0	7.0	600	1903	Dubuque, Iowa.....	5	17	St. Louis, Mo.
ORCHID.....	GVRM	St. s.	677	174.0	30.0	16.0	1,000	1908	Camden, N. J.....	7	29	Baltimore, Md.
PALMETTO.....	GVLD	Ga. s.	• 156	88.9	22.0	8.0	150	1917	Jacksonville, Fla.....	4	8	Charleston, S. C.
Pansy.....	GVMW	St. s.	314	147.0	25.0	11.0	250	1878	Philadelphia, Pa.....	4	18	Staten Island, N. Y.
PINE.....	GVLK	Ga. s.	35	61.0	15.0	6.0	• 50	1918	Nyack, N. Y.....	2	3	Do.
Poinsettia <sup>8</sup> .....	GVLE	Ga. s.	37	44.6	16.0	6.0	50	1915	Miami, Fla.....	2	3	Key West, Fla.
Rose.....	GVRG	St. s.	395	119.0	24.0	11.0	330	1916	Seattle, Wash.....	5	16	Portland, Oreg.
SEQUOIA.....	GVRK	St. s.	677	174.0	30.0	16.0	1,000	1908	Camden, N. J.....	7	24	San Francisco, Calif.



Shrub <sup>9</sup> .....	GVLC	St. s.....	214	100.0	29.0	13.0	300	1912	Milford, Del.....	3	12	Boston, Mass.
SPEEDWELL <sup>10</sup> .....	GVMB	St. s.....	704	172.0	32.0	17.0	1,948	1919	Milwaukee, Wis.....	7	24	Baltimore, Md.
SPRUCE <sup>11</sup> .....	GVLS	St. s.....	704	172.0	32.0	17.0	1,040	1919	do.....	6	23	Staten Island, N. Y.
SUMAC.....	GVPW	St. s.....	681	160.0	30.0	13.0	700	1903	Port Richmond, N. Y.....	6	27	Milwaukee, Wis.
Sundew <sup>12</sup> .....	GVLQ	St. s.....	177	101.0	24.0	13.0	325	1919	Rocky River, Ohio.....	2	8	Key West, Fla.
SUNFLOWER.....	GVRB	St. s.....	* 806	163.0	31.0	15.0	900	1907	Wilmington, Del.....	7	27	New Orleans, La.
TULIP.....	GVRC	St. s.....	677	174.0	30.0	16.0	1,000	1908	Camden, N. J.....	7	28	Staten Island, N. Y.
Water Lily.....	GVPK	Ga. s.....	33	61.0	11.0	5.0	<sup>b</sup> 36	1895	Morris Heights, N. Y.....	2	3	Charleston, S. C.
Woodbine.....	GVRT	St. s.....	71	85.0	16.0	7.0	125	1913	New Brighton, N. Y.....	2	6	Philadelphia, Pa.

<sup>1</sup> Formerly st. s. Two Myrtles (145820).

<sup>2</sup> Formerly ga. y. Elmasada (206447).

<sup>3</sup> Formerly st. s. Genevieve (86212).

<sup>4</sup> Formerly st. y. F. Weyerhaeuser (120930).

<sup>5</sup> Formerly Gen. Edmund Kirby.

<sup>6</sup> Formerly st. s. Plymouth (150754).

<sup>7</sup> Formerly Col. Albert Todd.

<sup>8</sup> Formerly ga. s. Niagara (212992).

<sup>9</sup> Formerly st. s. F. Mansfield & Sons Co. (210784).

<sup>10</sup> Formerly st. s. Col. John V. White, U. S. Q. M.

<sup>11</sup> Formerly st. s. Col. Garland N. Whistler, U. S. Q. M.

<sup>12</sup> Formerly Edwin C. Long, U. S. Q. M.

<sup>a</sup> Displacement, light.

<sup>b</sup> Brake horsepower.

<sup>c</sup> Displacement, loaded.

<sup>d</sup> Composite.

<sup>e</sup> Radio compass.

<sup>f</sup> Radio communication.

Signal letters	Rig	Name of vessel	Tons displacement	Tonnage		Dimensions			Indicated horsepower	Speed	Coal or oil capacity	Built		Comple-ment		Where employed
				Gross	Net	Length	Breadth	Draft				When	Where	Offi-cers	Men	
<b>COAST AND GEO- DETTIC SURVEY, DEPARTMENT OF COMMERCE</b>																
						<i>Feet</i>	<i>Feet</i>	<i>Feet</i>		<i>Knots</i>	<i>Tons</i>					
GVSC	St. s.	Bache †	472	370	252	153.2	26.2	10.0	400	9.0	75	1901	Shooters Island, N. Y.	9	44	Atlantic coast.
GVWB	St. s.	Cosmos		30	25	52.5	12.0	4.0	55	7.0	5	1887	Mare Island, Calif.	3	8	Alaska.
GVWM	St. s.	DISCOVERER <sup>1</sup>	1,000	723		180.0	35.5	12.5	1,400	14.0	*269	1918	New York, N. Y.	12	57	Do.
GVWJ	St. s.	EXPLORER	450	335	228	135.0	27.0	10.0	400	10.3	85	1904	Wilmington, Del.	7	45	Do.
GVWD	St. s.	GUIDE <sup>2</sup>	1,000	723		180.0	35.5	12.5	1,400	14.0	*269	1918	Elizabeth, N. J.	12	57	Pacific coast.
GVWK	St. s.	FATHOMER <sup>b</sup>	550	431		144.0	25.0	9.5	400	10.0	95	1904	Hongkong, China	7	41	Philippines.
GVWH	St. s.	Hydrographer	146	116	79	101.0	19.5	6.8	250	10.0	22	1901	Port Jefferson, N. Y.	5	18	Gulf coast.
GVWT	St. s.	LYDONIA	585	497	338	181.0	26.0	11.4	1,000	10.4	125	1912	Wilmington, Del.	7	49	Atlantic coast.
MCLF	St. s.	Marinduque † <sup>b</sup>	411	345	197	132.0	23.0	10.2	300	8.0	75	1901	Uraga, Japan	6	37	Philippines.
GVWQ	Ga. s.	NATOMA		112	76	118.8	17.5	5.5	250	10.0	*2,000	1913	Morris Heights, N. Y.	5	20	Alaska.
GVWC	St. s.	PATHFINDER	875	690	469	168.0	33.6	13.0	846	12.6	240	1899	Elizabeth, N. J.	9	71	Philippines.
GVWN	St. s.	PIONEER <sup>3</sup>	1,000	723		180.0	35.5	12.5	1,400	14.0	*269	1918	Morris Heights, N. Y.	12	57	Alaska.
GVWL	St. s.	RANGER	220	219	149	133.0	22.0	8.0	450	10.0	38	1910	New York, N. Y.	5	36	Porto Rico.
GVSJ	St. s.	SURVEYOR	1,143	1,000		172.8	34.1	12.0	1,000	12.0	*260	1917	Manitowoc, Wis.	11	59	Alaska.

<sup>1</sup> Formerly U. S. S. Auk.

<sup>2</sup> Formerly U. S. S. Flamingo.

<sup>3</sup> Formerly U. S. S. Osprey.

† Composite.

\* Tons of fuel oil.

<sup>b</sup> Owned by the Government of the Philippine Islands and assigned for the use of the Coast and Geodetic Survey.

\* Gallons of gasoline.

Signal letters	Rig	Name of vessel	Tonnage		Dimensions			Built		Complement	
			Gross	Net	Length	Breadth	Depth	When	Where	Officers	Men
<b>BUREAU OF FISHERIES, DEPARTMENT OF COMMERCE</b>											
GRDQ	St. s.	Albatross II <sup>1</sup>	521		<i>Feet</i> 148.0	<i>Feet</i> 29.5	<i>Feet</i> 5.0	1909	Norfolk, Va.	6	20
	Ga. s.	Auklet	25	17	47.0	13.0	5.0	1917	Seattle, Wash.	2	1
	Ga. s.	Blue Wing <sup>2</sup>	22	18	49.6	12.2	5.7	1918	do.	2	1
GVQN	Ol. s.	Brant			100.0	21.0	10.0	1926	North Bend, Oreg.	4	5
	Ga. s.	Curlew	28	24	61.9	11.0	4.6	1907	Morris Heights, N. Y.	2	1
GVQF	Ga. s.	Eider <sup>3</sup>	76	52	78.3	19.4	9.2	1912	Seattle, Wash.	4	5
	Ga. s.	Fulmar	65	42	101.0	16.0	6.4	1914	Friendship, Me.	2	1
GVQD	Ga. s.	Gannet		16	61.0	12.3		1890	Boston, Mass.	1	4
	Ga. s.	Kittiwake <sup>4</sup>	46	40	68.0	15.0	9.6	1908	City Island, N. Y.	2	1
	Ga. s.	Merganser <sup>5</sup>	16	13	40.6	9.6	5.0	1909	Morris Heights, N. Y.	1	1
GVQH	Ga. s.	Murre	25	17	47.0	13.0	5.0	1917	Seattle, Wash.	2	1
	St. s.	Phalarope <sup>6</sup>	55	27	82.0	16.0	7.4	1881	East Boston, Mass.	2	4
	Ga. s.	Petrel <sup>7</sup>	23	15	51.5	11.4	5.0	1917	Lynn, Mass.	2	1
GVQK	Ga. s.	Scoter <sup>8</sup>	41	28	56.5	15.1	6.8	1920	Tacoma, Wash.		
	St. s.	Shearwater	95	63	85.0	18.0	8.5	1909	Ferrysburg, Mich.		
	Ga. s.	Term			39.6	7.0	2.0	1920	Fairbanks, Alaska	1	1
	Ga. s.	Widgeon <sup>9</sup>	57	28	68.0	15.0	7.0	1914	Morris Heights, N. Y.	2	2

<sup>1</sup> Formerly Navy tug Patuxent.

<sup>2</sup> Formerly ga. s. August (216855).

<sup>3</sup> Formerly ga. s. Idaho (210842).

<sup>4</sup> Formerly ga. s. Rao (204966).

<sup>5</sup> Formerly ga. s. Calypso (206289).

<sup>6</sup> Formerly st. y. Adelita (105989).

<sup>7</sup> Formerly ga. s. Cobra.

<sup>8</sup> Formerly ga. s. Clatsop (219922).

<sup>9</sup> Formerly ga. s. Edithana (212122).

<sup>0</sup> Built under contract.

Rig	Signal letters	Name of vessel	Tonnage		Dimensions			Built		Comple-ment	
			Gross	Net	Length	Breadth	Depth	When	Where	Offi-cers	Crew
<b>BUREAU OF NAVIGATION, DEPART- MENT OF COMMERCE</b>					<i>Feet</i>	<i>Feet</i>	<i>Feet</i>				
Ga. s. ....	GVBFB	Dixie <sup>1</sup> .....	52	35	86.4	13.6	6.7	1906	Bayonne, N. J. ....	1	4
Ga. s. ....	GVBH	Kilkenny .....	52	45	79.4	14.4	6.6	1909	New York, N. Y. ....	2	5
Ga. s. ....	GVBJ	Psyche V <sup>2</sup> .....	43	34	68.6	14.0	6.5	1911	East Greenwich, R. I. ....	2	3
Ga. s. ....	GVBK	Siwash .....	56	44	70.0	14.7	6.7	1916	New York, N. Y. ....	2	4
Ga. s. ....	GVBDB	Tarragon .....	20	17	52.0	13.2	4.2	1907	Bayport, N. Y. ....	1	3

<sup>1</sup> Formerly {  
a Reomar.  
b Natchez.  
c Dormarba.  
<sup>2</sup> Formerly ga. s. Achelous.

Rig	Name of vessel	Tonnage		Dimensions			Built		Comple-ment		Where stationed
		Gross	Net	Length	Breadth	Depth	When	Where	Offi-cers	Crew	
<b>BUREAU OF IMMIGRATION, DE- PARTMENT OF LABOR</b>				<i>Feet</i>	<i>Feet</i>	<i>Feet</i>					
St. s. ....	ELLIS ISLAND .....	802	545	144.4	37.1	12.1	1904	Wilmington, Del. ....	2	25	New York, N. Y.
El. s. ....	Samoset .....	12	6	40.6	9.0	4.6	1898	Communipaw, N. J. ....	1	1	Philadelphia, Pa.
St. s. ....	Angel Island .....	427	289	135.7	24.0	10.6	1911	Oakland, Calif. ....	1	11	San Francisco, Calif.
St. s. ....	Inspector .....	50	30	70.0	12.5	6.5	1908	San Francisco, Calif. ....	2	4	Do.

Rig	Name of vessel	Dimensions			Built		Com- ple- ment	Station
		Length	Breadth	Depth	When	Where		
	<b>RECLAMATION SERVICE, DE- PARTMENT OF THE INTE- RIOR</b>							
		<i>Feet</i>	<i>Feet</i>	<i>Feet</i>				
Ga. s. ....	Peggy.....	29.0	5.10	3.2	1917	Portland, Oreg.....	1	Bumping Lake, Wash.
Ga. s. ....	Unnamed.....	16.0	4.0	2.0	1917	Salem, Ohio.....	4	Pathfinder Reservoir, Wyo.
Ga. s. ....	Tillie.....	37.0	3.0	3.4	1909	Bremerton, Wash.....	2	Sherburne Lakes Dam, Mont.
Ga. s. ....	Unnamed.....	30.0	8.0	2.6	1918	Wayzata, Minn.....	1	Elephant Butte Reservoir, N. Mex.
Ga. s. ....	Unnamed.....	25.0	6.0	2.0	1920	Racine, Wis.....	1	Jackson Lake Dam, Wyo.
Ga. s. ....	Mount Rose.....	35.0	8.4	2.6	1914	Tahoe, Calif.....	1	Tahoe, Calif.
Ga. s. ....	Unnamed.....	25.0	5.5	1.8	1918	Racine, Wis.....	1	
Ga. s. ....	Wanda.....	25.0	6.6	-----	1920	Lake Keechelus, Wash.....	1	Lake Keechelus, Wash.
Ga. s. ....	Unnamed.....	18.0	4.2	2.4	-----	-----	1	Arrowrock Dam, Idaho.
Ga. s. ....	Palouse.....	30.0	5.0	2.2	-----	-----	1	Irrigon, Oreg. (stored).
Ga. s. ....	Unnamed.....	18.0	5.0	2.5	-----	Salem, Ohio.....	1	Arrowrock Dam, Idaho.

Government Vessels

Name of vessel	Class	Gross tons	Dimensions			Built		Purchased		Estimated value	Complement		Where employed
			Length	Breadth	Depth	When	Where	When	Where		Officers	Crew	
<b>PANAMA CANAL OR THE PANAMA RAILROAD CO.</b>													
ACHILLES	Steamship	11,081	536.0	65.0	39.6	1915	Baltimore, Md.	1915	Baltimore, Md.	\$1,014,626			Norfolk - Cristobal.
ULYSSES	do.	11,081	536.0	65.0	39.6	1915	do.	1915	do.	1,014,616			Do.
ANCON <sup>1</sup>	Steamship	9,606	489.5	58.0	28.9	1902	Sparrows Point, Md.	1909	United States	1,117,730			New York-Cristobal.
CRISTOBAL <sup>2</sup>	do.	9,606	489.5	58.0	28.9	1902	do.	1909	do.	1,046,626			Do.
PANAMA <sup>3</sup>	do.	5,667	360.0	50.0	32.2	1898	Philadelphia, Pa.	1905	do.	434,536			Do.
GEN. O. H. ERNST <sup>4</sup>	do.	2,564	356.0	45.3	34.5	1907	Hamburg, Germany.	1920	(e)	198,890			Laid up.
GUAYAQUIL	do.	2,592	251.0	43.5	26.1	1919	Lorain, Ohio		United States				New York - Guayaquil.
BUENAVENTURA	do.	2,609	251.0	43.7	25.8	1919	Duluth, Minn.	1919	do.	113,564			New York-Cristobal.
MAMEL	Barge (coal)	4,072	352.0	52.0	33.0	1920	Mobile, Ala.	1920	Mobile, Ala.	800,000			Do.
DARIEN	do.	4,072	352.0	52.0	33.0	1920	do.	1920	do.	800,000			Do.
CASCADAS	Dredge (dipper)		144.0	55.0	15.6	1915	South Milwaukee, Wis.	1915	South Milwaukee, Wis.	446,584	8	71	Panama Canal.
GAMBOA	do.		144.0	44.0	16.6	1914	do.	1914	do.	282,176	8	71	Do.
PARAISO	do.		144.0	44.0	16.6	1914	do.	1914	do.	282,146	8	71	Do.
MARMOT	Dredge (ladder)	400	112.2	29.6	11.6	1886	Belgium	1904	French Canal Co.	18,759	9	35	Do.
No. 83	Dredge (pipeline)	670	124.3	36.6	9.0	1908	Sparrows Point, Md.	1908	Sparrows Point, Md.	61,850	7	53	Do.
No. 86	do.	940	150.0	40.0	10.6	1910	Baltimore, Md.	1910	Baltimore, Md.	95,000	7	53	Do.
AJAX	Crane (floating)	4,000	150.0	88.7	16.8	1912	Germany	1913	Germany	352,783	2	19	Do.
HERCULES	do.	4,000	150.0	88.7	16.8	1913	do.	1913	do.	326,740	2	19	Do.
LA VALLEY	do.	1,200	186.0	41.0	15.0	1887	Scotland	1904	French Canal Co.	30,000	2	20	Do.
BIRDENA	Tug (steam, coal)	25	57.9	12.0	6.0	1885	France	1904	do.	4,200	5	7	Do.
BOHIO <sup>5</sup>	Tug (steam, oil)	171	104.0	21.0	11.6	1908	Camden, N. J.	1908	Norfolk, Va.	100,000	6	29	Do.
BOLIVAR	do.	234	127.0	23.0	9.5	1885	do.	1905	French Canal Co.	105,000	6	29	Do.
FAVORITE <sup>6</sup>	do.		180.8	35.6		1907	Buffalo, N. Y.						Do.
ENGINEER	do.	152	101.0	21.6	10.7	1911	Camden, N. J.	1916	New York, N. Y.	46,013	6	21	Do.
GATUN <sup>7</sup>	do.	164	101.0	22.0	12.6	1902	Philadelphia, Pa.	1906	do.	65,000	6	29	Do.
PORTO BELLO <sup>8</sup>	do.	227	126.0	23.5	11.9	1906	do.	1907	Baltimore, Md.	29,000	6	21	Do.
Cocoli	do.	213	96.0	23.0	12.4	1907	Philadelphia, Pa.	1908	Philadelphia, Pa.	20,416	6	29	Do.
GORGONA	do.	295	125.6	30.0	17.0	1914	Staten Island, N. Y.	1915	Staten Island, N. Y.	156,921	5	20	Do.
LA BOCA <sup>9</sup>	do.	192	120.0	24.0	13.0	1907	Camden, N. J.	1907	Camden, N. J.	19,747	6	29	Do.
MARINER	do.	234	113.0	25.5	12.0	1906	do.	1908	United States	50,000	4	17	Do.
TAVERNILLA	do.	295	125.6	30.0	17.0	1914	Staten Island, N. Y.	1915	Staten Island, N. Y.	156,922	5	20	Do.
SUPPLY NO. 2	Supply boat (Diesel)	117	85.0	20.0	9.0	1917	Balboa, Canal Zone.			51,544	2	4	Do.
TEREDO II	Barge (drill)	500	127.5	32.0	12.0	1914	Paraiso, Canal Zone.			15,000	5	55	Do.
GRADER NO. 3	Barge (hydraulic)	1,200	157.0	35.8	12.0	1915	do.			28,690	1	32	Do.
TERRIER	Barge (drill)	500	127.5	32.0	12.0	1907	Newport News, Va.	1908	Newport News, Va.	95,000			Do.
Aspinwall	Launch (gasoline)	11	40.0	9.2	5.1		New York, N. Y.	1915		5,000			Do.

Atlantic	do	7	35.0	7.6	4.8	1914	Morris Heights, N.Y.	1914	Morris Heights, N.Y.	4,475	Do.
Azimuth II	do	5	32.0	7.6	2.6	1915	Paraiso, Canal Zone			1,500	Do.
Barbacoas II	do	7	35.3	7.6	4.0	1915	New York, N. Y.	1915	New York, N. Y.	4,562	Do.
Bassett	do	7	36.7	8.0	4.0	1925	Balboa, Canal Zone			9,650	Do.
Butler	do	8	40.0	8.2	1.2	1916	Greenport, L. I., N.Y.	1917	Greenport, N. Y.	9,000	Do.
Chilibre	do	6	32.0	8.0	3.3	1916	Paraiso, Canal Zone			2,381	Do.
Cone	do	9	40.0	8.0	4.10	1918	Morris Heights, N.Y.	1918	Morris Heights, N.Y.	12,000	Do.
Cruces	do	7	35.0	7.6	4.8	1914	New York, N. Y.	1915	New York, N. Y.	4,419	Do.
Dixie	do	7	35.0	7.6	4.0			1910		2,812	Do.
Dora V	do	2	23.8	5.3	2.7	1918	Racine, Wis.			1,442	Do.
Doris	do	3	24.2	7.6	3.0				Transferred from U. S. Navy.	1,705	Do.
Dorothy	do	4	30.0	6.8	1.11	1916	Saginaw, Mich.	1916	Saginaw, Mich.	550	Do.
El Vigia	do	6	32.0	8.2	3.8	1917	Isthmus of Panama			3,451	Do.
Eunice	do	19	42.0	12.0	2.8	1917	do	1917	Isthmus of Panama	7,415	Do.
Gertrude	Launch (aux. sailing).	10	36.0	10.5	3.8	1917	Philadelphia, Pa.	1918	Philadelphia, Pa.	1,932	Do.
Goodwill	Launch (gasoline).	9	35.9	9.0	4.0		Morris Heights, N.Y.	1917	Isthmus of Panama	4,149	Do.
Helen Louise	do	6	36.0	7.7	4.0	1923	Cristobal, Canal Zone			9,365	Do.
Hibiscus II	do	11	39.0	8.9	4.8	1919	Gatun, Canal Zone			3,521	Do.
Hinds	do	15	46.0	11.0	5.0	1926	do			6,000	Do.
Hyacinth	Launch (steam).		35.3	8.7	3.8	1917	Paraiso, Canal Zone			1,711	Do.
Kariger	Launch (gasoline).	4	23.4	7.8	3.9	1920	Gatun, Canal Zone			2,117	Do.
La Pita	do		24.5	6.2	2.9	1924	Paraiso, Canal Zone			1,121	Do.
La Zona II	do	7	35.0	7.6	4.8	1915	Morris Heights, N.Y.	1915	Morris Heights, N.Y.	4,422	Do.
Margaret	do	6	32.0	7.0	3.0	1910	Port Clinton, Ohio	1910	Port Clinton, Ohio	2,600	Do.
Margarita	do	16	50.0	10.0	3.0	1915	Morris Heights, N.Y.	1915	Morris Heights, N.Y.	7,465	Do.
Mary B	do	7	35.0	7.6	4.8	1915	do	1915	do	7,867	Do.
Nard II	do	9	40.0	11.6	4.2	1923	Cristobal, Canal Zone			2,666	Do.
No. 9	do	1	20.0	5.6	2.0	1908	Balboa, Canal Zone			1,000	Do.
No. 10	do	4	28.0	6.8	2.6	1908	do			1,000	Do.
No. 11	do	4	28.0	6.8	2.6	1908	do			1,200	Do.
No. 12	do	5	32.0	7.6	2.6			1908	Isthmus of Panama	1,400	Do.
No. 26	Launch (steam).	20	55.0	12.0	4.6	1885	France	1906	do	4,000	Do.
No. 405	Launch (gasoline).	7	33.0	9.6	3.7	1917	Balboa, Canal Zone			2,819	Do.
No. 1242	do	7	33.0	9.4	4.3			1917	Portsmouth	433	Do.
Pacific	do	7	25.3	7.6	4.8	1914	Morris Heights, N.Y.	1914	Morris Heights, N.Y.	4,475	Do.
Paja	do	6	32.0	8.2	2.0	1918	Balboa, Canal Zone			3,451	Do.
Palo Seco	do	4	20.0	6.0	1.6					2,079	Do.
Patrol	do	13	40.0	9.0	3.0	1913	Long Island City, N. Y.			7,343	Do.
Pilot	do	7	35.0	7.6	4.6	1915	Morris Heights, N.Y.			4,417	Do.
Pratique	do	2	32.0	7.0	4.0	1908	United States	1908	United States	1,300	Do.
Priscilla	do	7	35.0	7.6	3.6	1914	Morris Heights, N.Y.	1915	Morris Heights, N.Y.	4,414	Do.
Rodman	do	9	40.0	8.0	4.10	1918	do	1918	do	12,595	Do.
Santa Rita	do	7	35.6	8.0	3.0	1913	Philadelphia, Pa.	1913	Philadelphia, Pa.	4,620	Do.
Sargent	do	3	21.0	6.9	3.7	1918	Gatun, Canal Zone			1,000	Do.
Search	do	16	45.0	9.0	4.0	1913	Long Island City, N. Y.	1913	Long Island City, N. Y.	6,630	Do.
SRI	do	30	68.0	14.0	6.7	1917	Balboa, Canal Zone			23,393	Do.
Taboga	do	16	54.0	10.2	4.8	1915	Morris Heights, N.Y.			7,518	Do.

Government Vessels

<sup>1</sup> Formerly st. s. Shawmut (117125).

<sup>2</sup> Formerly st. s. Fremont (145934).

<sup>3</sup> Formerly st. s. Havana (96435).

<sup>4</sup> Formerly st. s. Sachsenwald.

<sup>5</sup> Formerly st. s. Jack Twohy.

<sup>6</sup> Formerly under German flag, taken over by the United States Government and now owned and operated by the Panama R. R. Co.

<sup>7</sup> Rebuilt.

<sup>8</sup> Owned by U. S. Navy.

<sup>9</sup> Formerly st. s. H. B. Chamberlain.

<sup>10</sup> Formerly st. s. Robert H. Smith.

<sup>11</sup> Formerly st. s. F. G. Reynolds.

Name of vessel	Class	Gross tons	Dimensions			Built		Purchased		Estimated value	Complement		Where employed
			Length	Breadth	Depth	When	Where	When	Where		Officers	Crew	
<b>PANAMA CANAL OR THE PANAMA RAILROAD CO.—Continued</b>													
Taboguilla.....	Launch (gasoline).	9	<i>Feet</i> 36.0	<i>Fect</i> 10.0	<i>Feet</i> 3.6	1917	Philadelphia, Pa....	1918	Philadelphia, Pa....	\$1,556			Panama Canal.
Vedette.....	do.....	7	32.0	8.6	4.1	1914	Bayonne, N. J.....	1914	Bayonne, N. J.....	2,920			Do.
U. S. "G.".....	do.....	2	24.5	7.3	2.8			1919	U. S. Navy.....	2,929			Do.
Urava.....	do.....	8	36.0	9.9	3.8	1916	Navy Department..	1916	do.....	3,322			Do.
Jessup.....	do.....	7	44.6	6.0	4.6	1924	Balboa, Canal Zone.			14,702			Do.
No. 2.....	Barge.....	1,200	156.8	35.8	12.8	1908	Newport News, Va.	1908	Newport News, Va.	9,047			Do.
No. 3.....	Barge (relay pump).	1,200	157.8	35.8	12.0	1908	do.....	1908	do.....	50,000			Do.
No. 13.....	Barge.....	1,200	157.0	35.6	12.0	1908	do.....	1908	do.....	12,345			Do.
No. 15.....	Barge (converted).	1,200	156.7	35.8	12.0	1908	do.....	1908	do.....	61,241			Do.
No. 17.....	Barge (sand).....	1,200	156.9	35.8	12.0	1908	do.....	1908	do.....	15,000			Do.
No. 19.....	do.....	1,200	157.0	36.0	12.0	1908	do.....	1908	do.....	11,171			Do.
No. 20.....	do.....	1,200	157.0	36.0	12.0	1908	do.....	1908	do.....	11,000			Do.
No. 21.....	Barge (coal, converted).	1,200	156.7	35.8	12.0					61,241			Do.
No. 26.....	Barge.....	1,200	168.0	35.0	12.0	1910	Newport News, Va.	1910	Newport News, Va.	15,687			Do.
No. 27.....	Barge (air compressor).	1,200	168.0	35.0	12.0	1910	do.....	1910	do.....	20,848			Do.
No. 29.....	do.....	1,200	168.0	35.0	12.0	1910	do.....	1910	do.....	8,632			Do.
No. 36.....	Barge (water).....	30	40.0	15.0	5.0	1905	Jacksonville, Fla....	1905	Jacksonville, Fla....	1,000			Do.
No. 39.....	Barge.....	30	40.0	15.0	5.0	1905	do.....	1905	do.....	300			Do.
No. 46.....	Barge (sand).....	500	127.5	32.0	12.0	1907	Newport News, Va.	1908	Newport News, Va.	8,064			Do.
No. 48.....	do.....	500	127.5	32.0	12.0	1907	do.....	1908	do.....	9,680			Do.
No. 50.....	do.....	500	127.5	32.0	12.0	1907	do.....	1908	do.....	9,680			Do.
No. 87.....	Barge (coal).....		85.6	31.0	10.0	1910	Cristobal, Canal Zone			18,262			Do.
No. 91.....	Barge (wrecking).		112.0	29.6	12.0	1909	Balboa, Canal Zone.			5,000			Do.
No. 95.....	Barge.....		18.0	8.0	1.7	1915	Paraiso, Canal Zone.			403			Do.
No. 96.....	Barge (oil).....	115	75.0	25.0	7.0	1905	Jacksonville, Fla....	1906	Jacksonville, Fla....	4,500			Do.
No. 97.....	Barge (coal).....	115	75.0	25.0	7.0	1906	do.....	1906	do.....	4,500			Do.
No. 98.....	do.....	115	75.0	25.0	7.0	1905	do.....	1906	do.....	2,042			Do.
No. 106.....	Barge (dump).....	400	126.9	31.8	10.5	1908	Newport News, Va.	1908	Newport News, Va.	7,804			Do.
No. 108.....	do.....	400	126.9	31.8	10.5	1907	do.....	1907	do.....	7,804			Do.
No. 116.....	do.....	500	154.2	32.2	10.6	1909	Balboa, Canal Zone.			7,313			Do.
No. 117.....	do.....	500	154.3	33.4	10.6	1909	do.....			7,313			Do.
No. 118.....	do.....	500	154.2	32.1	10.7	1909	do.....			7,313			Do.
No. 119.....	do.....	500	154.0	32.0	10.7	1909	do.....			7,313			Do.
No. 121.....	do.....	400	122.0	31.5	10.5	1908	do.....			7,776			Do.
No. 128.....	Scow.....		160.0	50.5	15.5	1926	do.....			103,000			Do.
No. 129.....	do.....		160.0	50.5	15.5	1926	do.....			103,000			Do.
No. 130.....	do.....		160.0	50.5	15.5	1926	do.....			103,000			Do.
No. 131.....	Barge (dump).....	2,000	160.3	50.6	13.5	1913	Sparrows Point, Md.			67,254			Do.
No. 132.....	do.....	2,000	160.3	50.6	13.5	1913	do.....			67,254			Do.
No. 133.....	do.....	2,000	160.3	50.6	13.5	1913	do.....			67,254			Do.
No. 134.....	do.....	2,000	160.3	50.6	13.5	1913	do.....			67,254			Do.
No. 135.....	do.....	2,000	160.3	50.6	13.5	1913	do.....			67,254			Do.
No. 136.....	do.....	2,000	160.3	50.6	13.5	1913	do.....			67,254			Do.



No. 137	do	2,000	160.3	50.6	13.5	1915	Philadelphia, Pa	1915	Philadelphia, Pa	71,828		Do.
No. 138	do	2,000	160.3	50.6	13.5	1915	do	1915	do	71,828		Do.
No. 139	do	2,000	160.3	50.6	13.5	1915	do	1915	do	71,828		Do.
No. 140	do	3,100	194.8	50.6	20.8	1916	New York, N. Y	1916	New York, N. Y	78,397		Do.
No. 141	do	3,000	201.0	52.0	18.3	1916	do	1916	do	89,394		Do.
No. 157	Barge (derrick)	360	96.0	42.0	8.6	1911	Cristobal, Canal Zone			17,012		Do.
No. 169	Barge	115	75.0	25.0	7.0		Jacksonville, Fla			3,532		Do.
No. 170	do	115	75.0	25.0	7.0		Isthmus of Panama			4,500		Do.
No. 171	do	131	110.0	38.0	11.6		do			4,000		Do.
No. 176	House boat	125	72.0	18.0	7.6		Cristobal, Canal Zone	1904	French Canal Co	1,000		Do.
No. 177	do		42.0	15.0	10.5	1914	Paraiso, Canal Zone			1,200		Do.
No. 179	do		98.2	19.2	8.9	1907	Cristobal, Canal Zone			2,160		Do.
No. 187	Barge (oil lighter)		72.3	15.2	5.6	1908	do			300		Do.
No. 188	do		46.0	45.0	8.0	1915	Paraiso, Canal Zone			5,872		Do.
No. 189	Barge (coal lighter)		98.6	19.0	8.0					500		Do.
No. 194	Barge (oil lighter)		60.0	36.0	8.0	1915	Paraiso, Canal Zone			6,285		Do.
No. 195	do		72.0	24.0	8.0	1916	do			7,857		Do.
No. 198	Barge (pile driver)	150	70.6	29.0	7.0	1909	Cristobal, Canal Zone			7,815		Do.
No. 217	Barge (oil lighter)		82.7	15.4	6.5	1910	do			935		Do.
No. 226	Barge (lighter) <sup>1</sup>		110.0	38.0	11.0	1907		1908		14,000		Do.
P. R. R. No. 2	Barge (pile driver)	95	60.6	29.6	4.1	1909	Balboa, Canal Zone			3,362		Do.

<sup>1</sup> Converted dredge Cardenas.

Rig	Name of vessel	Tonnage		Dimensions			Built		Service	Crew	Indicated horse-power	Owner	Home port
		Gross	Net	Length	Breadth	Depth	When	Where					
<b>PHILIPPINE ISLANDS</b>													
<i>Steam vessels</i>													
(5 tons net and over)													
				<i>Meters</i>	<i>Meters</i>	<i>Meters</i>							
St. s.	Active	35	22	18.6	5.0	2.0	1924	Manila, P. I.	Tow.			Luzon Stevedoring Co.	Manila, P. I.
St. s.	Alabama	50	24	22.6	4.1	2.1	1902	Hongkong, China	Frt.			Ynchausti & Co.	Do.
St. s.	ALBAY	1,114	574	66.4	9.0	6.9	1883	Noorkoping, Sweden	Pas.		400	Philippine S. S. Co.	Do.
St. s.	Alicia	34	23	21.3	3.8	2.0	1900	Hongkong, China	Frt.			Angel Jose	Do.
St. s.	Antipolo	178	87	36.3	7.3	1.9	1895	Philippine Islands	Frt.			Genato & Co.	Do.
St. s.	Antonio	73	40	26.4	5.2	2.3	1897	Hongkong, China	Frt.			Cia. Gen. Tabacos de Filipinas.	Do.
St. s.	ANTONIO	3,202	1,625	95.4	12.8	3.6	1892	Newcastle, England	Frt.			Vicente Madrigal	Do.
St. s.	Antonio Cosin	135	70	32.8	6.0	2.4	1902	Hongkong, China	Frt.			Alfonso Z. Sy. Cip.	Cebu, P. I.
St. s.	Antonio Lopez	135	60	31.9	5.8	1.8	1886	Philippine Islands	Frt.			Cia. Gen. Tabacos de Filipinas.	Manila, P. I.
St. s.	Anna	8	5	14.3	2.6	1.6	1908	do	Frt.			La Ins. Cig. & Cig. Factory	Do.
St. s.	Asturias	53	33	25.0	4.2	2.0	1903	Hongkong, China	Frt.			Hercules Lumber Co.	Zamboanga, P. I.
St. s.	Asturias II	136	62	32.5	6.0	2.4	1900	do	Frt.			Sofia Nardo	Cebu, P. I.
St. s.	Aurora O	287	150	38.5	7.0	3.8	1918	Japan	Pas.			Insular S. S. Corp.	Manila, P. I.
St. s.	Bailey	10	7	14.9	2.9	1.2		Philippine Islands	Tow.			Bailey Stevedoring Co.	Do.
St. s.	Balintawak	29	18	18.0	3.9	1.9	1921	do	Frt.			Francisco Icasiano	Do.
St. s.	Basilan	38	26	24.8	4.1	2.0	1914	do	Frt.			W. L. Lamb	Zamboanga, P. I.
St. s.	BATAAN	190	100	40.7	8.3	2.3	1925	Hongkong, China	Frt.			Teodoro R. Yangco	Manila, P. I.
St. s.	Bertie	332	172	36.9	8.2	3.6	1917	Japan	Frt.			Philippine Lumber & Transp. Co.	Do.
St. s.	RICOL	367	184	45.7	7.9	2.9	1901	Scotland	Frt.			Manila R. R. Co.	Do.
St. s.	Binacod	22	12	19.7	3.5	1.7	1901	Hongkong, China	Frt.			Cel. Phil. & En. Icasiano	Do.
St. s.	BOHOL	885	536	61.5	9.2	4.9	1882	Glasgow, Scotland	Frt.			Compania Maritima	Do.
St. s.	Bolinao	247	128	40.5	7.4	2.5	1884	Paisley, Scotland	Pas.			Osorio S. S. Co.	Do.
St. s.	BUKAL	105	54	33.7	6.0	1.6	1901	Hongkong, China	Frt.			T. R. Yangco	Do.
St. s.	Bulusan	16	9	16.2	3.2	1.4	1901	Philippine Islands	Frt.			City of Manila, P. I.	Do.
St. s.	C. M. Swift	29	18	19.0	3.2	1.9	1896	Siam	Frt.			Jose Hernandez	Iloilo, P. I.
St. s.	Cadiz	35	24	21.6	4.0	2.0	1901	Hongkong, China	Frt.			Negros Phil. Lumber Co.	Do.
St. s.	Callao	173	91	35.4	4.7	2.6	1923	Philippine Islands	Frt.			Miguel Ugarte	Zamboanga, P. I.
St. s.	Camiguin	59	26	25.3	4.3	2.5	1899	Hongkong, China	Frt.			Oquinena & Co.	Cebu, P. I.
St. s.	Campeador	392	156	44.1	8.1	4.8	1916	Shanghai, China	Tow.			Visayan Stevedoring Transp. Co.	Iloilo, P. I.
St. s.	Carbon	10	7	12.2	2.8	1.4	1926	Philippine Islands	Frt.			Vicente Madrigal	Manila, P. I.
St. s.	Caridad	35	17	21.5	4.1	1.9	1900	Hongkong, China	Frt.			Yu. Biao Sontua & Co.	Do.
St. s.	Carmen	37	18	21.0	3.9	1.9	1900	do	Frt.			Compania Maritima	Do.
St. s.	Carmencita	20	11	17.5	3.6	1.5	1901	Philippine Islands	Pas.			Philippine R. R. Co.	Iloilo, P. I.
St. s.	Carriedo	36	18	17.8	4.4	2.1	1894	do	Frt.			Tren de Aguadas	Manila, P. I.
St. s.	Catalina	14	9	18.7	3.1	1.4	1902	do	Frt.			Luis Ramirez de Arellano	Do.
St. s.	Cazador	47	30	21.8	3.6	2.1	1899	Hongkong, China	Tow.			Visayan Stevedoring Transp. Co.	Iloilo, P. I.
St. s.	Cebu	1,408	804	76.4	10.3	5.6	1900	Bremerhaven, Germany	Pas.			Compania Maritima	Manila, P. I.
St. s.	Chiat Yek	1,158	747	72.4	8.7	4.6	1890	Ayr, Scotland	Pas.		1,100	Hoc Yek S. S. Co.	Do.
St. s.	CHICAGO	44	24	23.1	4.1	2.2		Hongkong, China	Frt.			Jose Ruiz Lanzarote	Do.
St. s.	Chuan Chow	32	21	21.5	4.0	2.0	1906	do	Frt.			Mindanao Lumber Co.	Zamboanga, P. I.
St. s.	CHURRUCO	788	486	58.1	8.0	5.1	1878	New Castle, England	Pas.			Ty Camco Sobrino	Manila, P. I.
St. s.	Colette	40	27	22.9	4.2	2.0	1903	Hongkong, China	Tow.			Luzon Stevedoring Co.	Do.
St. s.	Colon	9	5	15.1	3.9	1.2	1894	Philippine Islands	Tow.			do	Do.

St. s.	COLUMBIA	61	30	21.9	4.4	2.3	1901	do	Fr.		Atlantic, Gulf & Pacific Co.	Do.
St. s.	Comandante	68	38	33.6	6.1	1.9	1896	Hongkong, China	Tow.		T. R. Yangco	Do.
St. s.	COMPANIA DE FILIPINAS.	797	458	54.9	9.2	6.5	1890	Renfrew, Scotland	Pas.	500	Gom. Gen. Tabacos de Filipinas.	Do.
St. s.	Concha	45	22	21.8	4.0	1.8	1922	Philippine Islands	Tow.		Visayan Stevedoring Transp. Co.	Iloilo, P. I.
St. s.	<sup>5</sup> CONSUELO	4,669	2,819	114.3	14.1	9.1	1890	Glasgow, Scotland	Fr.		Vicente Madrigal	Manila, P. I.
St. s.	Dalingding	27	15	19.7	4.0	1.6	1884	Philippine Islands	Fr.		Gaspar de La Cruz	Cebu, P. I.
St. s.	Dalopaon	92	49	29.8	5.1	2.8	1902	do	Fr.		John M. Switzer	Do.
St. s.	<sup>9</sup> Danao	57	39	26.1	4.5	2.1	1925	Glasgow, Scotland	Fr.		Antonio Menchaca	Manila, P. I.
St. s.	<sup>10</sup> Dewey	28	18	19.6	3.5	1.9	1919	do	Fr.		Mariano Yenke	Do.
St. s.	Don Antonio	39	19	21.7	4.3	1.9	1907	Philippine Islands	Fr.		Viuda Hijo de P. P. Roxas	Do.
St. s.	<sup>11</sup> DON JOSE	6,497	3,783	135.9	16.1	9.3	1899	Belfast, Ireland	Fr.		Vicente Madrigal	Do.
St. s.	<sup>12</sup> Esperanza	42	28	24.4	4.2	2.1		Hongkong	Fr.		Antonio Fardo	Zamboanga, P. I.
St. s.	Doña Dominga	111	52	36.1	6.5	1.8	1891	Philippine Islands	Tow.		T. R. Yangco	Do.
St. s.	<sup>13</sup> Doña Paula	198	99	38.8	7.3	2.9	1893	Hongkong, China	Fr.		J. & M. Tuason	Do.
St. s.	DOÑA RAMONA	183	93	32.4	6.3	2.9	1914	Shanghai, China	Fr.		T. R. Yangco	Do.
St. s.	<sup>14</sup> Dos Hermanos	838	540	61.0	8.2	5.2	1882	Glasgow, Scotland	Pas.		Gutierrez Hermanos	Do.
St. s.	Drake	27	16	20.1	3.9	1.6	1906	Philippine Islands	Fr.		Philippine R. R. Co.	Iloilo, P. I.
St. s.	Earnshaws No. 3	16	9	16.2	1.2	1.4	1900	do	Tow.		Earnshaw Docks & H. Iron Works.	Manila, P. I.
St. s.	<i>Earnshaws No. 5</i>	28	19	17.7	3.2	1.6	1904	do	Tow.		do	Do.
St. s.	Esperanza	247	118	39.0	5.8	3.7	1890	do	Tow.		Visayan Stevedoring Transp. Co.	Iloilo, P. I.
St. s.	<i>Dna Carmen</i>	97	56	29.7	5.4	2.6	1922	Hongkong, China	Fr.		Joaquin Rojo	Do.
St. s.	Estrella	32	21	19.4	4.6	1.8	1901	Philippine Islands	Tow.		El Varadero de Manila	Manila, P. I.
St. s.	<sup>15</sup> Euzkadi	886	647	57.8	8.8	5.0	1884	Vege sack, Germany	Pas.		Vicente Madrigal	Do.
St. s.	F. Escaño	452	244	54.8	8.2	3.6	1911	Sandakan, British North Borneo.	Pas.		Vda. Hinos de F. Escaño	Cebu, P. I.
St. s.	<sup>16</sup> FERNANDEZ HERMANOS.	742	482	54.7	8.9	3.7	1895	Dundee, Scotland	Fr.		Fernandez Hermanos	Manila, P. I.
St. s.	Filipino	125	71	37.3	6.6	2.4	1884	Binondo, P. I.	Pas.		T. R. Yangco	Do.
St. s.	<sup>17</sup> FLORENCE D	2,638	1,518	75.4	13.2	7.8	1919	Superior, Wis. (U. S. A.)	Fr.		Cad. Gib. Lumber Co.	Do.
St. s.	Florida	26	16	19.9	3.6	1.8		Hongkong, China	Fr.		Cadwalleder Gibson Lumber Co.	Do.
St. s.	Fundador	50	20	20.0	4.7	2.1	1925	Philippine Islands	Fr.		Visayan Stevedoring Transp. Co.	Iloilo, P. I.
St. s.	Gabino	46	28	23.4	4.2	2.1	1899	Hongkong, China	Fr.		Marinao G. Velosa	Cebu, P. I.
St. s.	GAMECOCK II	32	21	16.4	4.1	2.1	1912	do	Fr.		Standard Oil Co. (N. Y.)	Manila, P. I.
St. s.	GENERAL LAWTON	124	49	33.5	7.0	1.9	1909	do	Fr.		T. R. Yangco	Do.
St. s.	Gertrude	27	16	18.1	4.0	2.0	1912	do	Tow.		Luzon Stevedoring Co.	Do.
St. s.	<sup>18</sup> GIFFORD JONES	208	152	41.4	6.7	2.1	1875	New Castle, England	Fr.		Agusan Coconut Co.	Cebu, P. I.
St. s.	Gladiator	44	30	23.2	4.2	2.1	1916	Philippine Islands	Fr.		Visayan Stevedoring Transp. Co.	Iloilo, P. I.
St. s.	Gregoria	53	28	24.6	4.7	2.3	1900	Hongkong, China	Fr.		Chiong Jocsuy	Cebu, P. I.
St. s.	Gutierrez II	42	20	22.9	4.0	2.1	1900	do	Fr.		Gutierrez Hermanos	Manila, P. I.
St. s.	<sup>19</sup> H. I. R.	249	157	41.1	7.6	3.2	1902	Shanghai, China	Fr.		Hijos de I. de la Rama	Iloilo, P. I.
St. s.	H. S. EVERETT	1,843	915	75.7	12.2	6.9	1890	Vege sack, Germany	Fr.		Vicente Madrigal	Manila, P. I.
St. s.	Hawaii	99	42	26.7	5.2	2.0	1904	Hongkong, China	Fr.		Sy Joco & Co.	Cebu, P. I.
St. s.	Helen	39	27	21.3	4.2	1.9	1914	do	Tow.		Luzon Stevedoring Co.	Manila, P. I.
St. s.	<sup>20</sup> HELEN C	2,638	1,518	75.4	13.2	7.8	1919	Lorain, Ohio (U. S. A.)	Fr.		Cad. Gib. Lumber Co.	Do.
St. s.	Hoi Ching	199	109	37.3	6.7	2.9	1912	Hongkong, China	Fr.		Tanon Navigation (Inc.)	Iloilo, P. I.
St. s.	Hornet	15	8	16.2	3.2	1.5	1909	Philippine Islands	Fr.		Pampanga Su. Develop. Co.	Do.

<sup>1</sup> Formerly st. s. Hoangho.

<sup>2</sup> Formerly st. s. Don Jose.

<sup>3</sup> Formerly <sup>a</sup> Br. st. s. Abarenda.

<sup>3</sup> Formerly <sup>b</sup> U. S. S. Abarenda.

<sup>4</sup> Formerly st. s. <sup>a</sup> Hizon Rodrigues.

<sup>4</sup> Formerly <sup>b</sup> Hamashima.

<sup>5</sup> Formerly <sup>a</sup> Br. st. s. Macalister.

<sup>5</sup> Formerly <sup>b</sup> st. s. Belgika.

<sup>6</sup> Formerly st. s. Nuen Tung.

<sup>7</sup> Formerly st. s. Robert Poizat.

<sup>8</sup> Formerly <sup>a</sup> Br. st. s. Scindia.

<sup>8</sup> Formerly <sup>b</sup> U. S. S. Ajax.

<sup>9</sup> Formerly st. s. Wheeler.

<sup>10</sup> Formerly st. s. Marietta.

<sup>11</sup> Formerly Dutch st. s. Stentor.

<sup>12</sup> Formerly st. s. Dolores III.

<sup>13</sup> Formerly st. s. Isla de Negros.

<sup>14</sup> Formerly st. s. Antonio Muñoz.

<sup>15</sup> Formerly st. s. <sup>a</sup> Cebu.

<sup>15</sup> Formerly st. s. <sup>b</sup> Rheingold.

<sup>16</sup> Formerly st. s. Juno.

<sup>17</sup> Formerly st. s. Lake Farmingdale.

<sup>18</sup> Formerly st. s. Tayabas.

<sup>19</sup> Formerly ship J. W. Wendt.

<sup>20</sup> Formerly st. s. Lake Faulk.

Rig	Name of vessel	Tonnage		Dimensions			Built		Service	Crew	Indicated horse-power	Owner	Home port
		Gross	Net	Length	Breadth	Depth	When	Where					
<b>PHILIPPINE ISLANDS—Contd.</b>													
<i>Steam vessels—Contd.</i>													
(5 tons net and over)													
				<i>Meters</i>	<i>Meters</i>	<i>Meters</i>							
St. s.	Industry.....	32	22	20.4	3.8	2.0	1902	Hongkong, China.....	Frt.			Atlantic, Gulf & Pacific Co.	Iloilo, P. I.
St. s.	Isabel.....	20	13	17.6	3.4	1.5	1897	Philippine Islands.....	Frt.			Cia. Gen. Tabacos de Filipinas.	Do.
St. s.	<sup>1</sup> Isabella.....	179	95	36.5	5.9	3.7	1893	Hongkong, China.....	Pas.			Eleutria Veloso.....	Cebu, P. I.
St. s.	<sup>2</sup> ISIDORO PONS.....	1,027	552	68.2	9.7	5.6	1896	Cadiz, Spain.....	Pas.			Cia. Gen. Tabacos de Filipinas.	Manila, P. I.
St. s.	Isidrito.....	18	12	17.6	3.4	1.6	1900	Hongkong, China.....	Frt.			Visayan Stevedoring Transp. Co.	Iloilo, P. I.
St. s.	<sup>3</sup> Islas Filipinas.....	1,014	578	63.5	9.2	4.1	1886	Sunderland, England.....	Pas.			Philippine S. S. Co.....	Manila, P. I.
St. s.	J. BUSTAMANTE.....	1,074	461	67.6	9.7	4.6	1904	Cadiz, Spain.....	Pas.	1,070		Philippine Government.....	Do.
St. s.	J. H. Pardee.....	31	21	18.9	4.4	2.1	1918	Philippine Islands.....	Frt.			Philippine R. R. Co.....	Iloilo, P. I.
St. s.	<sup>4</sup> Jolo.....	825	525	63.2	7.9	3.6	1887	Scotland.....	Frt.			Compañia Maritima.....	Manila, P. I.
St. s.	Juanito.....	29	25	22.3	3.9	2.2	1920	Philippine Islands.....	Frt.			Philippine Lumber Transp. Co.	Do.
St. s.	Kaibigan.....	123	66	39.7	6.3	2.1	1901	Hongkong, China.....	Frt.			T. R. Yangco.....	Do.
St. s.	<sup>5</sup> Katabangan.....	37	16	19.7	4.7	2.1	1922	Philippine Islands.....	Frt.			Tomas del Rio.....	Do.
St. s.	Kathleen.....	60	33	20.0	4.8	2.2	1900	Hongkong, China.....	Tow.			Luzon Stevedoring Co.....	Do.
St. s.	<sup>6</sup> Kim-Kiat.....	107	66	31.5	5.7	2.7	1893	do.....	Frt.			Chua. Goc. Pin. & Co.....	Manila, P. I.
St. s.	Lam-an.....	17	11	15.3	3.7	1.5	1914	do.....	Frt.			Candidong Sero.....	Zamboanga, P. I.
St. s.	Leyden.....	76	27	30.6	4.4	2.2	1922	do.....	Frt.			Atlantic, Gulf & Pacific Co.	Do.
St. s.	<sup>7</sup> LEYTE.....	853	534	63.8	8.6	4.6	1879	Paisley, Scotland.....	Frt.			Compañia Maritima.....	Do.
St. s.	Liat Lim.....	61	35	24.3	4.4	2.4	1903	Hongkong, China.....	Frt.			Leonor Echaux.....	Iloilo, P. I.
St. s.	Libertad.....	27	14	20.4	3.8	2.0	1901	do.....	Frt.			Henry Hubbell.....	Zamboanga, P. I.
St. s.	Libertador.....	29	17	19.9	3.8	1.9	1899	do.....	Frt.			Visayan Stevedoring Transp. Co.	Iloilo, P. I.
St. s.	Louisville.....	29	19	21.4	4.0	1.9		do.....	Frt.			Carmen G. Vda. de Zamora.....	Manila, P. I.
St. s.	Lourdin.....	14	6	14.6	2.9	1.8	1923	Philippine Islands.....	Frt.			F. Gasingan & F. Garcia.....	Do.
St. s.	Luz.....	57	39	26.1	4.5	2.1	1924	do.....	Frt.			Jose Ma. Duarte.....	Do.
St. s.	Lumber.....	32	14	21.0	3.8	1.6	1897	Hongkong, China.....	Frt.			Walter A. Smith.....	Zamboanga, P. I.
St. s.	<sup>8</sup> LUZON.....	1,679	892	78.3	11.2	4.9	1905	Lubeck, Germany.....	Pas.			Fernandez Hermanos.....	Manila, P. I.
St. s.	MABAIT.....	105	54	33.7	6.0	1.6	1902	Hongkong, China.....	Frt.			T. R. Yangco.....	Do.
St. s.	Mactan.....	19	14	15.0	4.5	2.1	1920	Philippine Islands.....	Frt.			Oponi Ship & Launch Co.....	Cebu, P. I.
St. s.	Madali.....	105	54	33.7	6.0	1.6	1901	Hongkong, China.....	Frt.			T. R. Yangco.....	Manila, P. I.
St. s.	<sup>9</sup> Magallanes.....	1,375	832	73.6	9.9	6.7	1880	New Castle, England.....	Pas.	157		Gutierrez Hermanos.....	Do.
St. s.	Magapit.....	135	60	32.0	5.7	1.8	1901	do.....	Frt.			Comp. Gral de Tab. de Fil.	Do.
St. s.	Magdapio.....	37	18	20.0	4.1	2.2	1923	Philippine Islands.....	Frt.			Rogaciano A. Cosio.....	Do.
St. s.	Manila.....	132	67	38.4	6.1	2.0	1912	do.....	Frt.			T. R. Yangco.....	Do.
St. s.	Manolin.....	36	19	21.0	4.3	1.7	1911	do.....	Frt.			Mercedes M. de Sagarbarrea.....	Cebu, P. I.
St. s.	Manzano Yap Tico.....	98	49	32.4	5.4	2.5	1898	Hongkong, China.....	Frt.			Idefonso Tanbunting.....	Do.
St. s.	Marcella.....	11	7	14.8	3.2	1.3	1923	Philippine Islands.....	Frt.			Leoncio Estores.....	Manila, P. I.
St. s.	Maria.....	44	42	27.4	4.1	2.0	1901	Hongkong, China.....	Frt.			Comp. Gral de Tab. de Fil.	Iloilo, P. I.
St. s.	Mariana.....	12	5	11.4	3.3	1.7	1918	do.....	Frt.			Philippine R. R. Co.....	Do.
St. s.	Marta.....	38	19	21.0	3.9	2.0	1901	do.....	Frt.			Leonardo Guizon y Pablo.....	Manila, P. I.
St. s.	<sup>10</sup> Masbate.....	305	144	42.4	7.6	3.5	1924	Philippine Islands.....	Frt.			T. R. Yangco.....	Do.
St. s.	MAUBAN.....	1,252	790	69.7	10.5	5.4	1900	Campbeltown, Scotland.....	Pas.			Tabacalera S. S. Co.....	Do.
St. s.	May-C.....	13	8	15.2	3.2	1.3	1895	Hongkong, China.....	Frt.			Ampil & Co.....	Do.
St. s.	<sup>11</sup> MAYON.....	277	170	45.9	6.7	2.9	1911	do.....	Frt.			Manila R. R. Co.....	Do.

St. s.	Mely	31	15	18.0	3.0	1.6	1899	do.	Fr.		Celestina Mateos	Do.
St. s.	Memphis	27	18	21.7	3.6	1.6	1900	Hongkong, China	Fr.		J. Pichel Lumber & Co.	Zamboanga, P. I.
St. s.	Mercedes M	15	10	14.4	3.1	1.9		Philippine Islands	Fr.		Visayan Refining Co.	Cebu, P. I.
St. s.	Messenger	16	11	16.0	3.5	1.4	1897	Hongkong, China	Fr.		Atlantic, Gulf & Pacific Co.	Do.
St. s.	Micaela	166	87	34.0	6.3	2.6	1898	do.	Fr.		Gregorio Agoncillo	Do.
St. s.	Micky	35	17	19.4	3.9	1.9	1900	do.	Tow.		Milbuk Timber Co.	Do.
St. s.	<sup>12</sup> MIDGET	498	257	45.7	7.4	4.9	1902	Lubeck, Germany	Pas.	250	Rio y Olaharrieta	Do.
St. s.	Mindanao	341	168	41.1	7.6	3.2	1903	Shanghai, China	Fr.		Va. e Hijos de F. Escano	Do.
St. s.	Mindanao III	86	39	28.0	6.0	2.0	1901	Hongkong, China	Fr.		Francisco Barrio, jr	Zamboanga, P. I.
St. s.	Mindoro	346	89	42.4	7.6	3.5	1903	Shanghai, China	Fr.		Philippine Government	Manila, P. I.
St. s.	Mindoro	91	53	30.0	4.8	2.5	1888	Hongkong, China	Fr.		Mariano R. Flores	Do.
St. s.	<sup>13</sup> MISAMIS	222	117	40.7	6.1	2.9	1895	Glasgow, Scotland	Fr.		Porsfirio Yu Singco	Cebu, P. I.
St. s.	Mobile	39	22	24.6	3.9	1.9	1912	Philippine Islands	Fr.		Port Lebak Lumber Co.	Zamboanga, P. I.
St. s.	Montserrat	16	10	16.3	3.4	1.8	1913	do.	Fr.		Ortiga Hermanos	Manila, P. I.
St. s.	MONTANES	385	210	45.4	7.6	3.1	1889	Liverpool, England	Fr.		T. R. Yangco	Do.
St. s.	Morven	21	10	16.3	3.1	1.7	1902	Hongkong, China	Fr.		Leonor Echazuz	Iloilo, P. I.
St. s.	Mundaca	99	54	32.4	6.6	2.3	1885	Southampton, England	Fr.		Leopoldo Criado	Cebu, P. I.
St. s.	Naga	51	31	24.1	4.1	2.2	1900	Singapore, China	Fr.		Salvador Rodriguez	Manila, P. I.
St. s.	Navutas	7	7	11.0	2.8	1.1	1919	do.	Fr.		Manila Electric Co.	Do.
St. s.	Negros	312	148	42.4	7.6	3.5	1924	do.	Fr.		T. R. Yangco	Do.
St. s.	<sup>14</sup> NEIL MACLEOD	1,075	638	64.2	9.3	7.2	1875	Sunderland, England	Fr.		Compañia Maritima	Do.
St. s.	Nena	51	32	24.6	4.3	2.3	1903	Honkong, China	Tow.		Visayan Stevedoring Transp. Co.	Iloilo, P. I.
St. s.	Nening	38	23	23.7	4.1	1.6	1903	do.	Fr.		Angel, Jose	Manila, P. I.
St. s.	Nrita. Sra. de Alba	1,343	667	75.4	9.6	5.2	1878	New Castle, England	Fr.		Hercules Lumber Co.	Do.
St. s.	<sup>15</sup> NUUESTRA SENOR DE BEGONIA	496	223	44.0	8.2	4.0	1899	Paisley, Scotland	Pas.		Demetrio Tuason	Do.
St. s.	Nuestra Señora del Carmen	316	167	45.0	7.4	3.4	1890	Belfast, Ireland	Pas.		Compañia Maritima	Do.
St. s.	Nuestra Señor de la Soledad	107	52	31.5	5.6	2.2	1921	Philippine Islands	Fr.		Claro Patricio	Do.
St. s.	Ora	15	10	15.2	3.2	1.6	1898	do.	Fr.		F. C. Lyon	Zamboanga, P. I.
St. s.	Oriente	35	22	20.4	4.3	1.8	1899	do.	Tow.		Ampil & Co.	Manila, P. I.
St. s.	Pacita	66	37	30.5	4.5	2.3	1887	do.	Fr.		Lim Ponzo Navigation Co.	Iloilo, P. I.
St. s.	Pajo	8	5	13.5	3.2	1.0	1905	Philippine Islands	Fr.		Visayan Refining Co.	Cebu, P. I.
St. s.	Palawan	69	45	29.1	4.1	2.1	1886	Hongkong, China	Fr.		Province of Palawan	Iloilo, P. I.
St. s.	<sup>16</sup> PANAY	2,218	1,320	86.5	12.1	7.5	1895	Kiel, Germany	Pas.		Vincente Madrigal	Manila, P. I.
St. s.	<sup>17</sup> Panay	1,871	1,041	84.2	11.6	5.0	1912	New Castle, England	Pas.		Compañia Maritima	Do.
St. s.	Pasig	54	38	21.8	4.5	2.2	1898	Philippine Islands	Fr.		Tren de Aguadas	Do.
St. s.	Patro	12	5	14.8	3.3	1.4	1893	do.	Fr.		Cent. Azucarera de la Carlota	Iloilo, P. I.
St. s.	<sup>18</sup> PAZ	3,563	1,935	100.0	14.0	8.9	1913	Stettin, Germany	Fr.		Vicente Madrigal	Manila, P. I.
St. s.	Pedring	14	8	16.1	3.4	1.6	1904	Hongkong, China	Fr.		P. J. Salas Rodriguez	Do.
St. s.	<sup>19</sup> Peking	154	77	33.1	6.3	2.3	1901	Philippine Islands	Fr.		Leo Teng Siu 7 Martinez	Do.
St. s.	PELAYO	147	81	33.3	5.2	3.0	1915	do.	Fr.		Agusan Coconut Co.	Cebu, P. I.
St. s.	Pepe	33	21	20.9	3.9	2.1	1900	Hongkong, China	Fr.		Comp. Gral. de Tab. de Fil.	Manila, P. I.
St. s.	Pepito	22	11	17.8	3.2	1.7	1901	Philippine Islands	Fr.		Jose Velasco	Zamboanga, P. I.
St. s.	Pescador I	12	5	14.0	2.8	1.6	1918	do.	Tow.		Visayan Stevedoring Transp. Co.	Iloilo, P. I.
St. s.	Perla	325	180	38.2	7.9	3.6	1912	do.	Fr.		V. Versosa & Ruiz Rementeria	Manila, P. I.
St. s.	Picket	99	52	30.0	6.4	2.3	1899	Shanghai, China	Fr.		Ramon Aboitiz	Cebu, P. I.
St. s.	Pna. Concepcion	91	47	28.0	4.8	2.5	1894	Hongkong, China	Fr.		Jose S. Lopez	Manila, P. I.

- <sup>1</sup> Formerly st. s. *a* Montserrat.  
<sup>b</sup> Chin Shan.  
<sup>2</sup> Formerly st. s. Tarlac.  
<sup>3</sup> Formerly st. s. *a* Bunuan.  
<sup>b</sup> Bawean.  
<sup>4</sup> Formerly st. s. Gabriele Poizatt.  
<sup>5</sup> Formerly st. s. Nautilus.  
<sup>6</sup> Formerly st. s. Don Francisco.  
<sup>7</sup> Formerly st. s. Romulus.  
<sup>8</sup> Formerly st. s. *a* Yazoo.  
<sup>b</sup> Marudu.

- <sup>9</sup> Formerly st. s. Libelle.  
<sup>10</sup> Formerly st. s. Tables.  
<sup>11</sup> Formerly st. s. Luis Rafael Yangco.  
<sup>12</sup> Formerly st. s. *a* Wiegand.  
<sup>b</sup> Guadiama.  
*a* Batangueño.  
<sup>b</sup> Alfre.  
<sup>13</sup> Formerly st. s. *c* Ho Leong.  
<sup>d</sup> Aline (yacht).

- <sup>14</sup> Formerly st. s. Salvadora.  
<sup>15</sup> Formerly st. s. Penguin.  
<sup>16</sup> Formerly st. s. Hanametal.  
<sup>17</sup> Formerly st. s. Waterford.  
<sup>18</sup> Formerly *a* German st. s. Andromeda.  
<sup>b</sup> U. S. S. Bath.  
<sup>19</sup> Formerly st. s. *a* Lemery.  
<sup>b</sup> Cevantes.  
<sup>c</sup> Nuestra Señora de Gracia.

Rig	Name of vessel	Tonnage		Dimensions			Built		Service	Crew	Indicated horse-power	Owner	Home port
		Gross	Net	Length	Breadth	Depth	When	Where					
<b>PHILIPPINE ISLANDS—Contd.</b>													
<i>Steam vessels—Contd.</i>													
<i>(5 tons net and over)</i>													
				<i>Meters</i>	<i>Meters</i>	<i>Meters</i>							
St. s.	POMPEY.....	1,303	610	72.3	10.6	4.4	1897	Sunderland, England	Frt.			National Coal Co.	Manila, P. I.
St. s.	R. Melliza.....	184	105	40.2	5.7	2.8	1889	Philippine Islands	Frt.			Isidoro Gollman Limquiaco.	Cebu, P. I.
St. s.	Rapido.....	7	7	13.3	3.4	.8	1918	do	Frt.			Red Line Transp. Co.	Manila, P. I.
St. s.	Reginta.....	54	35	25.0	5.0	2.1	1893	do	Frt.			Simon Barcelo.	Iloilo, P. I.
St. s.	Reilly.....	35	17	21.7	4.2	2.0		Hongkong, China	Frt.			Sta. C. Lumber Co.	Manila, P. I.
St. s.	Restless.....	29	17	20.0	3.9	1.5	1888	Philippine Islands	Tow.			Luzon Stevedoring Co.	Do.
St. s.	Retriever.....	42	23	23.1	4.3	2.0	1900	Hongkong, China				Insular Lumber Co.	Do.
St. s.	Roberto.....	28	19	20.7	3.9	2.0	1901	do	Frt.			Opon Ship & Launch Co.	Cebu, P. I.
St. s.	Roger Poizat.....	497	304	51.1	8.3	4.0	1903	Manila, P. I.	Pas.			Visayan Stevedoring Transp. Co.	Manila, P. I.
St. s.	Rosa.....	17	12	18.1	3.6	1.9	1894	Honkong, China	Frt.			Philippine R. R. Co.	Cebu, P. I.
St. s.	Rosario.....	48	31	21.3	4.9	2.4	1916	Philippine Islands	Frt.			Vicente Madrigal	Manila, P. I.
St. s.	Rosita.....	14	8	14.7	3.0	1.4	1889	Hongkong, China	Frt.			Angel Jose	Do.
St. s.	Sabah.....	211	137	38.2	6.5	2.8	1904	Sandakan, British North Borneo.	Frt.			South Philippine S. S. Co.	Zamboanga, P. I.
St. s.	St. Louis.....	32	21	23.2	4.1	1.9	1899	Hongkong, China	Frt.			J. Pichel Lumber Co.	Do.
St. s.	SALVADOR II.....	322	185	38.4	7.3	3.8	1904	Osaka, Japan	Frt.			Insular Lumber Co.	Iloilo, P. I.
St. s.	Samal.....	320	183	43.2	7.9	3.4	1905	Philippine Islands	Frt.			Philippine S. S. Co.	Manila, P. I.
St. s.	Samar.....	301	139	42.2	7.5	3.2	1903	Shanghai, China	Frt.			Manila R. C. Co.	Do.
St. s.	San Andres.....	19	12	17.7	3.5	1.6	1900	Philippine Islands	Frt.			Joseph Reich	Do.
St. s.	SAN ANTONIO.....	104	40	34.5	5.3	2.7	1913	do	Frt.			Vicente Madrigal	Do.
St. s.	San Cayento.....	87	44	27.6	5.1	2.5	1897	Hongkong, China	Frt.			Angel Bernal	Do.
St. s.	San Carlos III.....	474	269	45.2	7.2	4.6	1874	Scotland	Frt.			Severo Eugenio Co.	Cebu, P. I.
St. s.	San Fernando.....	237	153	39.7	6.7	2.5	1908	Hongkong, China	Tow.			Visayan Stevedoring Transp. Co.	Iloilo, P. I.
St. s.	San Isidoro.....	367	184	45.7	7.9	2.9	1901	Scotland	Tow.			do	Do.
St. s.	San Jacinto.....	331	194	39.4	7.1	3.4	1925	Philippine Islands	Frt.			do	Do.
St. s.	San Miguel.....	244	113	33.0	7.8	3.0	1902	Sandakan, British North Borneo.	Frt.			do	Do.
St. s.	San Nicolas.....	385	223	46.8	7.9	3.7	1897	Manila, P. I.	Frt.			Cirilo C. T. Chuaunlai	Manila, P. I.
St. s.	San Pablo.....	21	7	16.1	3.5	1.7	1915	do	Frt.			A. Vicencio y Vicencio	Do.
St. s.	San Pedro.....	814	458	50.1	10.8	3.5	1899	Aberdeen, Wash	Frt.	20		Hercules Lumber Co. (Inc.)	Do.
St. s.	San Rafael II.....	135	85	29.9	5.1	2.6		Japan	Frt.			Manuel Veloso	Cebu, P. I.
St. s.	Serantes.....	198	102	32.0	6.1	2.3	1924	Paisley, Scotland	Frt.			Cirilo C. T. Chuaunlai	Manila, P. I.
St. s.	Singbe.....	2,639	1,542	75.4	13.2	7.8	1919	Wyandotte, Mich	Frt.			Dee C. Chuan & Co.	Do.
St. s.	Sol.....	30	21	19.0	3.9	1.6	1900	Hongkong, China	Frt.			Francisco Soriano	Cebu, P. I.
St. s.	Sorsogon.....	1,236	812	63.7	9.0	7.4	1800	Dundee, Scotland	Pas.		590	Ynchausti S. S. Co.	Manila, P. I.
St. s.	Stephen.....	8	8	10.4	2.7	1.4		Philippine Islands	Frt.			Jacinto Keyser	Do.
St. s.	SUGBO.....	560	317	50.0	9.2	4.8	1898	Holland	Frt.			Vicente Madrigal	Do.
St. s.	SUSANA II.....	4,007	2,440	121.3	13.1	8.3	1890	Glasgow, Scotland	Pas.			do	Do.
St. s.	SWIFT.....	35	22	21.4	4.1	2.3	1900	Philippine Islands	Frt.			Ampil & Co.	Do.
St. s.	Sylvia.....	31	21	17.9	4.3	2.0	1913	Hongkong, China	Tow.			Luzon Stevedoring Co.	Do.
St. s.	Taculin.....	99	51	33.3	5.7	2.5	1883	do	Frt.			Esteban de la Rama	Iloilo, P. I.
St. s.	TAGADITO.....	105	54	33.7	6.0	1.6	1902	do	Frt.			T. R. Yangco	Manila, P. I.
St. s.	TALIM.....	36	21	19.8	3.8	1.9		Philippine Islands	Frt.			C. E. Haygood	Do.
St. s.	Tamaraw.....	168	86	38.5	6.6	2.5	1901	Hongkong, China	Frt.			Irineo Facundo	Do.
St. s.	Tenerife.....	11	5	14.2	2.7	1.4	1900	do	Frt.			P. G. Vazquez	Iloilo, P. I.
St. s.	Thelma.....	7	7	10.1	2.7	1.2	1921	Philippine Islands	Frt.			Felipe Gomez	Do.
St. s.	Tirso Lizarraga.....	123	75	32.0	6.2	2.5	1893	Hongkong, China	Frt.			E. Uy Godinez	Cebu, P. I.

St. s.	<sup>12</sup> Tong Yek	446	242	47.8	7.8	3.9	1906	Manila, P. I.	Fr.
St. s.	Totoy	13	8	14.5	2.9	1.6	1898	do	Fr.
St. s.	Trueno	24	13	19.7	3.7	1.7	1894	Philippine Islands	Fr.
St. s.	<sup>13</sup> Tubig	23	17	16.9	3.7	1.7	1904	do	Fr.
St. s.	ULISES	461	216	41.3	8.1	3.5	1912	Russia	Fr.
St. s.	Ventura	41	15	21.4	4.0	2.0	1899	Philippine Islands	Fr.
St. s.	<sup>14</sup> Venus	1,050	555	63.9	9.0	6.4	1883	Dundee, Scotland	Pas.
St. s.	Victoria	49	31	20.5	4.1	2.1	1898	Philippine Islands	Fr.
St. s.	<sup>15</sup> Victoria	136	87	39.5	5.5	2.2	1886	do	Fr.
St. s.	Vigilante	99	53	30.2	4.8	2.3	1909	do	Fr.
St. s.	<sup>16</sup> VISAYAS	516	283	50.7	7.9	4.3	1884	New Castle, England	Fr.
St. s.	Viscaya	1,248	779	66.2	9.4	5.3	1890	Hamburg, Germany	Fr.
St. s.	<sup>17</sup> Y. SONTUA	1,027	585	60.7	9.2	4.7	1892	Sunderland, England	Fr.
St. s.	Yan-An	91	55	48.1	5.0	2.7	1901	Hongkong, China	Fr.
St. s.	Zambo	24	12	17.3	3.6	1.5	1901	Philippine Islands	Fr.
St. s.	Zamboanga	215	115	34.2	5.4	3.4	1907	Tokio, Japan	Fr.
<i>Motor vessels</i>									
Ga. s.	Africa	8	5	9.8	3.0	1.3	1924	Cavite, P. I.	Fr.
Ga. s.	<sup>18</sup> Ajax	120	75	31.3	6.9	3.8	1917	East Boothbay, Me.	Fr.
Ga. s.	Aki Maru	16	7	15.8	3.0	1.7	1923	Philippine Islands	Fr.
Ga. s.	Albert	6	6	9.9	2.7	1.6	1917	do	Fr.
Ga. s.	Algorta	18	14	17.3	3.3	1.3	1919	do	Fr.
Ga. y.	<sup>19</sup> Alice	21	14	19.2	3.6	1.3	1915	do	Yct.
Ga. s.	Aloneros	6	6	11.0	2.4	1.2	1921	do	Fr.
Ga. s.	Amanat	35	25	18.3	4.5	2.0	1918	do	Fr.
Ga. s.	Amanda	9	5	11.4	3.0	1.8	1915	do	Fr.
Ga. s.	Amarillo	70	54	25.1	4.9	1.8	1887	do	Fr.
Ga. s.	Amparo	9	6	10.6	3.1	1.1	1901	Hongkong, China	Fr.
Ga. s.	Amparo	35	18	21.7	4.1	1.8	1901	Cavite, P. I.	Fr.
Ga. s.	Ana I	5	5	10.9	2.5	1.2	1921	Philippine Islands	Fr.
Ga. s.	Ana Maria	15	12	15.1	3.1	1.2	1918	do	Fr.
Ga. s.	Angeles	175	129	24.8	7.1	3.6	1919	do	Fr.
Ga. s.	Angelita	15	11	14.5	3.7	1.4	1921	do	Fr.
Ga. s.	Anita	8	5	9.8	2.9	.9	1914	do	Fr.
Ga. s.	Anita	15	9	18.7	2.8	1.0	1917	do	Fr.
Ga. s.	Anita	12	8	18.7	2.6	1.1	1917	do	Fr.
Ga. s.	<sup>20</sup> Anita	88	83	24.9	7.3	1.8	1894	Venicia, Calif.	Fr.
Ga. s.	Anxel	5	5	12.0	2.4	1.0	1914	Philippine Islands	Fr.
Ga. s.	Anzac	10	6	12.2	3.3	1.1	1926	do	Fr.
Ga. s.	Arego	10	10	13.8	3.1	1.1	1920	do	Fr.
Ga. s.	Arleen	43	24	16.5	4.6	1.9	1920	do	Fr.
Ga. s.	Asahi Maru	11	11	15.2	3.5	.9	1922	do	Fr.
Ga. s.	Asphalt	11	6	12.1	3.0	1.3	1918	do	Fr.
Ga. s.	Ascunson	6	6	12.0	2.3	1.2	1920	do	Fr.
Ga. s.	<sup>21</sup> Atlas	216	130	31.5	8.1	3.0	1911	San Francisco, Calif.	Fr.
Ga. s.	Augusto Hermanos	14	8	17.2	3.3	1.7	1918	do	Fr.
Ga. s.	Aurora	134	106	30.0	7.1	2.8	1918	do	Fr.
Ga. s.	Avante	71	49	31.7	5.2	2.1	1920	do	Fr.
Ga. s.	<sup>22</sup> Avarua	146	89	26.8	7.7	2.8	1916	Oakland, Calif.	Fr.

<sup>1</sup> Formerly st. s. J. Rodriguez.  
<sup>2</sup> Formerly st. s. <sup>a</sup> W. P. Clark.  
<sup>3</sup> Formerly st. s. <sup>b</sup> Robert K.  
<sup>4</sup> Formerly st. s. Garcia Pitogo.  
<sup>5</sup> Formerly st. s. Research.  
<sup>6</sup> Formerly st. s. Romblon.  
<sup>7</sup> Formerly st. s. Iman.  
<sup>8</sup> Formerly st. s. San Pedro (116896).  
<sup>9</sup> Formerly st. s. Lake Gatano.

<sup>10</sup> Formerly <sup>a</sup> sch. Antonio Macleod.  
<sup>11</sup> Formerly <sup>b</sup> st. s. Loch Garry.  
<sup>12</sup> Formerly st. s. Svir.  
<sup>13</sup> Formerly st. s. <sup>a</sup> Kaigo Maru.  
<sup>14</sup> Formerly st. s. <sup>b</sup> Curonia.  
<sup>15</sup> Formerly st. s. <sup>c</sup> St. Domingo.  
<sup>16</sup> Formerly st. s. <sup>d</sup> Doune Castle.  
<sup>17</sup> Formerly st. s. Constanca.  
<sup>18</sup> Formerly st. s. Waterwagon.  
<sup>19</sup> Formerly st. s. Loch Maree.

<sup>20</sup> Formerly st. s. Felix Melliza.  
<sup>21</sup> Formerly st. s. <sup>a</sup> Andres.  
<sup>22</sup> Formerly st. s. <sup>b</sup> Illaroo.  
<sup>23</sup> Formerly st. s. <sup>a</sup> Ban Liong Soon.  
<sup>24</sup> Formerly st. s. <sup>b</sup> Darwin.  
<sup>25</sup> Formerly ga. s. Ajax (215304).  
<sup>26</sup> Formerly ga. s. Cecilia.  
<sup>27</sup> Formerly sch. Anita (107138).  
<sup>28</sup> Formerly ga. s. Atlas (215997).  
<sup>29</sup> Formerly ga. s. Avarua (214545).

										Siy Cong Bieng & Co.	Manila, P. I.
										Leon Chua Yaw	Do.
										Ynchausti & Co.	Iloilo, P. I.
										Bailey Stevedoring Co.	Manila, P. I.
										Jose Luis Javier	Do.
										Mariano H. Lim	Do.
										Inchausti S. S. Co.	Do.
										Ampil & Co.	Do.
										Vda. e Hijos de F. Escaño	Cebu, P. I.
										John B. Amazeen	Manila, P. I.
										Juan Sandoval. Go Juanco	Do.
										Inchausti S. S. Co.	Do.
										Yu Biaoov Sontua y Cia	Do.
										Bernardo Benedicto	Iloilo, P. I.
										Rio y Olabarrieta y Cia	Zamboanga, P. I.
										Irineo Facundo	Manila, P. I.
										A. Vigano	Manila, P. I.
										Pacific Commercial Co.	Do.
										K. Nakahama	Zamboanga, P. I.
										Felisa P. de Johnston	Do.
										Joaquin Ballesteros	Iloilo, P. I.
										M. E. Cleland	Cebu, P. I.
										Ciriaco Chunaco	Manila, P. I.
										Rukaya Schuck	Jolo, P. I.
										Chinto E. Fehlman	Cebu, P. I.
										F. Marquez	Iloilo, P. I.
										Pedro Rodriguez	Cebu, P. I.
										Trov. Government of Palawan	Manila, P. I.
										Jose Rivera	Iloilo, P. I.
										Manuel D. Bailon	Manila, P. I.
										Mariano G. Veloso	Cebu, P. I.
										Felix Muertegui	Do.
										Nelson E. Kellogg	Do.
										Province of Sulu, P. I.	Manila, P. I.
										Justino Ong. Chua	Zamboanga, P. I.
										Ortiga, Hermanos	Manila, P. I.
										Gerardo Garcia	Do.
										Bailey Stevedoring Co.	Do.
										Arego Hermanos, y. Cia	Do.
										J. Clayton Nichols	Cebu, P. I.
										Mantaro Murakami	Manila, P. I.
										Oriental Asphalt Develop. Co.	Cebu, P. I.
										P. Nicanor Acebedo	Do.
										Pacific Commercial Co.	Do.
										H. P. Strickler	Do.
										Ramon Aboitiz	Do.
										T. R. Yangco	Manila, P. I.
										Inter-islands Trading Corp.	Zamboanga, P. I.

Rig	Name of vessel	Tonnage		Dimensions			When	Built		Service	Crew	Indicated horse-power	Owner	Home port
		Gross	Net	Length	Breadth	Depth		Where	Where					
<b>PHILIPPINE ISLANDS—Contd.</b>														
<i>Motor vessels—Contd.</i>														
<i>(5 tons net and over)</i>														
				<i>Meters</i>	<i>Meters</i>	<i>Meters</i>								
Ga. s.	Ayudante.....	44	30	21.3	5.3	2.0	1917	Oakland, Calif.	Frt.			Li Seng Giap & Co.	Zamboanga, P. I.	
Ga. s.	Balcar.....	52	42	24.7	5.6	1.7	1915	do.	Tow.			Visayan Stevedoring Transp. Co.	Iloilo, P. I.	
Ga. s.	Barnone.....	6	5	11.8	2.5	1.3	1923	do.	Frt.			Emigdio Jose	Manila, P. I.	
Ga. s.	Barracuda.....	74	51	24.4	5.7	3.4	1910	United States	Frt.			Roces & Co.	Do.	
Ga. s.	Bataan.....	13	9	15.0	3.0	1.5	1924	Philippine Islands	Frt.			Eusebio Buenbisaje	Do.	
Ga. s.	Bintuan.....	18	18	14.4	4.0	1.6	1913	do.	Frt.			Mamerta S. Palanca	Do.	
Ga. s.	Bisayas.....	23	18	15.2	4.0	1.9	1921	do.	Frt.			Ramon Aboitiz	Iloilo, P. I.	
Ga. s.	Bok.....	22	22	19.6	3.8	1.4	1920	do.	Frt.			Rosalio Jarabe	Manila, P. I.	
Ga. s.	Bolos.....	26	15	16.0	4.0	1.7	1918	do.	Frt.			Juan B. Alegre	Do.	
Ga. y.	Bronzewingee.....	99	64	31.3	5.3	2.4	1908	Australia	Frt.			Edwin Burke	Do.	
Ga. s.	Buena Suerte.....	51	22	18.3	5.1	1.9	1918	Philippine Islands	Frt.			J. Sandoval. Go Juanco	Do.	
Ga. s.	<sup>1</sup> Bansun.....	22	14	13.5	3.8	2.0	1923	do.	Frt.			Mariano Tiu	Cebu, P. I.	
Ga. s.	Bato.....	22	16	15.5	4.5	2.2		do.	Frt.			Agusan Coconut Co.	Do.	
Ga. s.	<sup>2</sup> Baubay.....	93	73	26.0	6.3	2.3	1918	do.	Frt.			Ramon Aboitiz	Do.	
Ga. s.	Booster.....	16	12	15.3	2.8	2.0	1914	do.	Frt.			do.	Do.	
Ga. s.	Buenaventura.....	6	6	10.1	2.6	1.1	1922	do.	Frt.			Eufemio Villanueva	Manila, P. I.	
Ga. s.	BUENA VISTA.....	31	20	18.4	3.7	1.8	1921	do.	Frt.			Walter A. Smith	Iloilo, P. I.	
Ga. s.	Burgos.....	8	6	10.7	2.5	1.3	1919	do.	Frt.			Vda. Hijos de Palacios & Saez.	Davao, P. I.	
Ga. s.	Butuan.....	83	60	28.4	6.3	2.3	1920	do.	Frt.			Vda. e Hijos de F. Escaño.	Cebu, P. I.	
Ga. s.	C. G. L. Co. No. 1.....	99	25	23.9	6.1	3.0	1920	do.	Frt.			Cadwalader Gibson Lumber Co.	Manila, P. I.	
Ga. s.	C. G. L. Co. No. 2.....	49	19	20.8	5.6	2.2	1920	do.	Frt.			do.	Do.	
Ga. s.	Cabanbanan.....	127	33	31.8	6.6	3.6	1908	do.	Frt.			Walter A. Smith	Iloilo, P. I.	
Ga. s.	California.....	6	6	9.6	2.6	1.0	1920	do.	Frt.			Philippine Lumber Co.	Manila, P. I.	
Ga. s.	Camotes I.....	6	6	7.5	2.5	1.2	1923	do.	Frt.			Filomeno M. Torres	Cebu, P. I.	
Ga. s.	Canton.....	9	5	11.5	2.7	1.7	1924	do.	Frt.			Te Engfo	Zamboanga, P. I.	
Ga. s.	Captain Burchfield.....	32	17	16.0	3.7	2.3	1925	do.	Frt.			D. M. Burchfield	Do.	
Ga. s.	Captain Coppens.....	205	134	35.8	8.4	3.1	1918	do.	Frt.			Pacific Commercial Co.	Cebu, P. I.	
Ga. s.	Caridad.....	5	5	10.9	2.5	1.1	1919	do.	Frt.			Lorenzo Lebunfacil	Do.	
Ga. s.	Caridad I.....	112	84	31.2	7.2	2.2	1913	do.	Tow.			Visayan Stevedoring Transp. Co.	Iloilo, P. I.	
Ga. s.	Carmela.....	82	60	25.8	5.2	2.3	1920	do.	Frt.			Eleuteria Ch. Veloso	Cebu, P. I.	
Ga. s.	Carmen VIII.....	89	65	25.2	6.3	2.7	1894	United States	Frt.			do.	Do.	
Ga. s.	Carmen Y.....	63	45	25.2	6.2	2.7	1923	Philippine Islands	Frt.			do.	Do.	
Ga. s.	Carmen chu.....	152	121	29.8	7.3	6.0	1917	do.	Frt.			Mariano Tuason	Manila, P. I.	
Ga. s.	Castante.....	61	50	24.2	5.0	1.7	1896	do.	Frt.			Lizarraga Hermanos	Iloilo, P. I.	
Ga. s.	Catarman.....	23	16	16.7	3.9	1.6	1925	do.	Frt.			Federico P. de Tavera	Manila, P. I.	
Ga. s.	<sup>3</sup> Catherine T.....	128	70	30.8	5.5	2.4	1901	Hongkong, China	Frt.			Philippine Manufacturing Co.	Do.	
Ga. s.	Cavite.....	5	5	9.0	2.4	1.1	1913	Philippine Islands	Frt.			Tan Lay Niew	Do.	
Ga. s.	Cavite.....	84	50	34.6	4.9	2.2	1920	do.	Frt.			T. R. Yangco	Do.	
Ga. s.	Cayetana.....	70	49	25.1	7.1	1.7	1918	do.	Frt.			Pelagio Yu Singco	Do.	
Ga. s.	Celia.....	35	23	19.9	3.7	2.0	1902	Hongkong, China	Frt.			Mariano H. Lim	Do.	
Ga. s.	Celia.....	9	5	10.3	2.3	1.1	1923	Philippine Islands	Frt.			Totenciano Romero	Do.	
Ga. s.	Cezar Barrios.....	211	190	37.7	6.5	2.7	1921	do.	Tow.			Visayan Stevedoring Transp. Co.	Iloilo, P. I.	



Ga. s.	Chin Kang	55	25	25.7	4.2	2.0	1901	Hongkong, China	Fr.	Mindanao Lumber Co.	Zamboanga, P. I.
Ga. s.	China	45	34	19.5	5.0	2.1	1919	Philippine Islands	Fr.	Fernando Rocha	Cebu, P. I.
Ga. s.	Chiquitian	15	10	12.3	3.6	1.7	1918	do	Fr.	Marcial de Egusquiza	Manila, P. I.
Ga. s.	Clara	20	8	15.7	3.3	1.5	1914	do	Fr.	R. Aboitiz & F. Muertegui	Cebu, P. I.
Ga. s.	Cleotilde	66	51	26.9	6.4	1.8	1918	do	Fr.	Pascual Gamuay	Do.
Ga. s.	Columbian	10	5	11.2	2.5	1.3	1922	do	Fr.	H. H. Boyle & Co.	Zamboanga, P. I.
Ga. s.	Conception	36	27	19.7	4.3	1.8	1925	do	Fr.	Emeterio de la Ciuv	Iloilo, P. I.
Ga. s.	Concha	45	21	19.0	5.9	1.9	1917	do	Fr.	Province of Mindoro, P. I.	Manila, P. I.
Ga. s.	Con. Eng. Co. No. 3	7	7	12.0	2.8	1.0	1920	do	Fr.	Fortunato Conception	Zamboanga, P. I.
Ga. s.	Conprinc	19	9	15.7	3.1	1.6	1919	do	Fr.	Hilario V. Domingo	Manila, P. I.
Ga. s.	Conquistador	15	13	13.8	3.0	1.3	1920	do	Tow.	Visayan Stevedoring Transp. Co.	Iloilo, P. I.
Ga. s.	Consuelo	67	40	44.2	5.5	2.3	1918	do	Fr.	Mariano Tuason	Manila, P. I.
Ga. s.	Consuelo II	5	5	10.7	2.7	1.1	1921	do	Fr.	Ramon Najarro	Cebu, P. I.
Ga. s.	Daisy	63	38	22.3	4.4	2.4	1926	do	Fr.	Luzon Stevedoring Co.	Zamboanga, P. I.
Ga. s.	Dalison	41	23	18.2	4.4	2.3	1917	do	Fr.	Frederico P. de Tavera	Manila, P. I.
Ga. s.	Dallas	22	11	14.6	3.7	2.0	1920	do	Fr.	Standard Oil Co. (N. Y.)	Cebu, P. I.
Ga. s.	Dapitan	6	6	10.5	2.8	1.2	1919	do	Fr.	Ramon Aboitiz	Do.
Ga. s.	Dean C. I.	6	6	9.2	2.5	1.3	1918	do	Fr.	Visayan Refining Co.	Do.
Ga. s.	Delfin	43	39	27.5	4.7	1.5	1925	do	Fr.	La Granja (Inc.)	Manila, P. I.
Ga. s.	Delta	96	69	21.7	5.5	3.2	1920	do	Fr.	Carl W. Wantz	Cebu, P. I.
Ga. s.	Dionaldo	6	5	9.3	2.7	1.3	1918	do	Fr.	Mariano Manciadad	Do.
Ga. s.	Dolphin	30	21	18.5	4.4	1.6	1918	do	Fr.	Joseph Strittmatter	Manila, P. I.
Ga. s.	Dominga	20	10	15.8	3.4	1.3	1895	Hongkong, China	Tow.	Visayan Stevedoring Transp. Co.	Iloilo, P. I.
Ga. s.	Don Carlos	43	25	23.4	4.1	2.0	-----	Philippine Islands	Fr.	Tranquilano Lumutjang	Cebu, P. I.
Ga. s.	Don Francisco	56	28	23.5	4.2	2.1	1901	Hongkong, China	Fr.	Tiburcio Flores	Do.
Ga. s.	Doña Maxima	10	10	12.7	2.9	1.3	1915	Philippine Islands	Fr.	Simeon Blas	Manila, P. I.
Ga. s.	Duchess	89	46	27.8	4.5	2.3	1919	do	Fr.	Jose Ma. Arsulio	Do.
Ga. s.	E. No. 1	13	5	15.3	3.4	1.3	1919	do	Fr.	Earnshaw Docks & H. Iron Works.	Do.
Ga. s.	E. Str.	7	7	9.2	2.2	1.0	1921	do	Fr.	do	Do.
Ga. s.	Ea	14	14	13.1	3.5	1.5	1924	do	Fr.	Jose Y. de Egurrola	Cebu, P. I.
Ga. s.	Eastern	115	55	26.3	5.3	2.6	1918	do	Fr.	Philippine Foreign Trading Co.	Manila, P. I.
Ga. s.	Ebro	168	139	31.7	7.5	3.3	1921	do	Fr.	Vda. e. Hijos de F. Escaño	Cebu, P. I.
Ga. s.	Eirc	387	229	43.8	9.6	3.6	1921	do	Fr.	Jesus J. Orosiro	Manila, P. I.
Ga. y.	Eleanor	25	12	14.5	4.1	1.8	1913	Hongkong, China	Yct.	Thos. D. Aitken	Do.
Ga. s.	Elena	5	5	9.9	2.2	1.0	1918	Philippine Islands	Fr.	N. Jureidini	Do.
Ga. s.	Elena	9	9	10.8	2.6	1.0	1916	do	Fr.	R. C. Redding	Cebu, P. I.
Ga. s.	Elena	9	8	11.3	3.4	1.1	1905	do	Fr.	L. C. Lyon	Zamboanga, P. I.
Ga. s.	El Triunfo	31	18	20.2	4.0	1.8	1920	do	Fr.	Vincente Calanog	Manila, P. I.
Ga. s.	Elly	6	6	10.1	2.3	1.2	1914	do	Fr.	Lim Ching	Do.
Ga. s.	Emilia	72	54	27.3	6.3	1.9	1886	do	Fr.	Cia. Gen. Tabacos de Filipinas.	Iloilo, P. I.
Ga. s.	Elvira	5	5	12.3	2.1	0.9	1922	do	Fr.	M. Callangan	Manila, P. I.
Ga. s.	Elvira	7	5	10.0	2.7	1.4	-----	do	Fr.	Bibiano Catamis	Cebu, P. I.
Ga. s.	Empress	6	6	10.8	2.1	1.3	1923	do	Fr.	Halim Ysmal	Manila, P. I.
Ga. s.	Eng Tay	29	26	15.6	4.6	2.0	1923	do	Fr.	Macario Martinez	Cebu, P. I.
Ga. s.	Estor III	23	19	13.4	4.9	1.8	1925	do	Fr.	Francisco Jarque	Do.
Ga. s.	Estilita	28	18	18.6	4.0	1.9	1920	do	Fr.	Mariano Bernardo	Do.
Ga. s.	Express	12	6	15.9	2.9	1.3	1921	do	Fr.	Enrico Punzalan	Manila, P. I.
Ga. s.	Fanny	7	6	10.0	2.0	1.1	1922	do	Tow.	Visayan Stevedoring Transp. Co.	Iloilo, P. I.
Ga. s.	Fanny-Nena	7	5	13.0	2.9	1.3	1920	do	Fr.	Manuel Vallon	Manila, P. I.
Ga. s.	Fantasma	23	19	14.0	3.6	2.2	1924	do	Fr.	Vda. e Hijos de F. Escaño	Cebu, P. I.
Ga. s.	Fanny II	10	7	16.0	3.1	1.4	1923	do	Fr.	Guiterrez Hermanos	Manila, P. I.
Ga. s.	Faraon	32	21	19.5	4.5	2.0	1921	Shanghai, China	Fr.	Maria E. de Ciuckshank	Iloilo, P. I.
Ga. s.	Farola	7	6	10.0	2.6	1.3	1925	Philippine Islands	Fr.	Atlantic Gulf & Pacific Co.	Manila, P. I.
Ga. s.	Favorita II	9	6	11.3	2.8	1.3	1924	do	Fr.	Go Tauco & Co.	Do.
Ga. s.	Fe	77	47	19.9	5.7	2.2	1921	do	Tow	Visayan Stevedoring Transp. Co.	Iloilo, P. I.

<sup>1</sup> Formerly ga. s. Luching.

<sup>2</sup> Formerly ga. s. Tubig.

<sup>3</sup> Formerly ga. s. War Hoi.

<sup>4</sup> Formerly ga. s. Amory.

Rig	Name of vessel	Tonnage		Dimensions			Built		Service	Crew	Indicated horse-power	Owner	Home port
		Gross	Net	Length	Breadth	Depth	When	Where					
<b>PHILIPPINE ISLANDS—Contd.</b>													
<i>Motor vessels—Contd.</i> (5 tons net and over)													
				<i>Meters</i>	<i>Meters</i>	<i>Meters</i>							
Ga. s.	Feliza II.....	17	11	13.6	4.1	1.7	1918	Philippine Islands	Frt.			Feliza A. Suyco.....	Cebu, P. I.
Ga. s.	Feliza III.....	10	10	13.5	3.1	1.3	1922	do	Frt.			Paula Cariño.....	Do.
Ga. s.	Fermina.....	300	229	44.1	7.7	3.2	1919	do	Frt.			Jose Maria Arroyo.....	Iloilo, P. I.
Ga. s.	Filipina.....	11	6	14.3	3.5	1.3	1926	do	Frt.			Gregorio Giongco.....	Manila, P. I.
Ga. s.	Filipina I.....	60	49	25.9	5.8	1.8	1921	do	Frt.			Jose La Horra.....	Iloilo, P. I.
Ga. s.	Five-Two-Nine.....	9	9	11.6	2.8	1.3	1920	do	Frt.			Sanitary Steam Laundry Co.	Manila, P. I.
Ga. s.	Flying Fish.....	8	5	9.8	2.6	1.0	1921	do	Frt.			John Hennings.....	Do.
Ga. s.	Fo Kien.....	89	73	26.5	5.8	2.5		do	Frt.			Marcelo O. Vecena.....	Iloilo, P. I.
Ga. s.	Fortune I.....	112	96	29.9	6.7	2.9	1924	do	Frt.			Port Barrera Trading Co.	Do.
Ga. s.	Francisco.....	6	6	11.4	2.6	1.0	1918	do	Frt.			Eliseo Marquez.....	Manila, P. I.
Ga. s.	Fuerte.....	16	6	15.1	3.1	1.4	1920	do	Frt.			Binalagan Estate.....	Iloilo, P. I.
Ga. s.	Fuh-Kien.....	148	97	31.0	7.5	2.4	1919	do	Frt.			Sofia Nardo.....	Cebu, P. I.
Ga. s.	Garcia.....	10	10	10.5	3.0	1.4	1912	do	Frt.			Juan Garcia.....	Manila, P. I.
Ga. s.	Gaviota.....	13	8	12.9	3.6	1.3	1923	do	Frt.			Jose M. Gonzales.....	Do.
Ga. s.	General Liggett.....	20	10	14.3	3.5	1.5	1916	do	Tow.			Luzon Stevedoring Co.	Do.
Ga. s.	General Wood.....	5	5	9.3	2.3	1.1	1922	do	Frt.			Max. Vlouse.....	Do.
Ga. s.	Gingo-og.....	15	10	13.8	4.2	1.7	1921	do	Frt.			Julian Uy Manciedad.....	Cebu, P. I.
Ga. s.	Gorliz.....	149	98	34.2	7.5	2.3	1919	do	Frt.			Juan C. Ugarte.....	Manila, P. I.
Ga. s.	Gravina.....	195	142	37.2	7.0	3.2	1918	do	Frt.			Rio y Olabarrieta.....	Do.
Ga. s.	Gregorio.....	18	11	14.2	3.6	1.5	1925	do	Frt.			Yu Biao Sontua & Co.	Do.
Ga. s.	Guadulup.....	29	18	15.3	3.6	1.6	1917	do	Frt.			Ramon Aboitiz.....	Cebu, P. I.
Ga. s.	Guan Seng.....	7	5	11.1	2.3	1.2		do	Frt.			Ang Thim.....	Zamboanga, P. I.
Ga. s.	Guanbi.....	61	45	24.9	5.5	1.9	1925	do	Frt.			Marcelo Vecina.....	Cebu, P. I.
Ga. s.	Hanabar.....	18	15	14.7	3.3	1.5	1922	do	Frt.			Mariano G. Veloso.....	Do.
Ga. s.	Helli.....	6	6	10.1	2.8	1.2	1925	do	Frt.			Eftimios Spangonis.....	Do.
Ga. s.	Hester.....	53	43	24.7	5.5	1.8	1915	do	Frt.			Walter A. Smith.....	Iloilo, P. I.
Ga. s.	Himulat.....	70	55	26.0	5.6	1.8	1915	do	Frt.			Visayan Stevedoring Transportation Co.	Do.
Ga. s.	Hugh McGrath.....	6	6	10.4	2.2	1.2	1923	do	Frt.			Cent. Steam Laundry Co.	Manila, P. I.
Ga. s.	Huihong.....	19	12	13.4	3.6	1.5	1917	do	Frt.			Yu Biao Sontua & Co.	Do.
Ga. s.	Ideal.....	33	32	22.8	3.9	1.9	1920	do	Frt.			Severo Eugenio Lo.....	Iloilo, P. I.
Ga. s.	Ilagan.....	7	7	12.4	2.5	1.1	1920	do	Frt.			Bureau of Posts, P. I.	Manila, P. I.
Ga. s.	Ilagan Hermanos.....	37	19	15.1	4.7	1.8	1920	do	Frt.			Julian Ilagan.....	Do.
Ga. s.	Ildefonso.....	20	13	15.3	3.8	1.7	1922	do	Frt.			Yu Biao Sontua Huos y Cia.	Do.
Ga. s.	Iona.....	99	80	26.9	5.5	2.5	1920	do	Tow.			Visayan Stevedoring Transp. Co.	Iloilo, P. I.
Ga. s.	Irene I.....	23	23	14.1	4.7	1.9	1924	do	Frt.			Paulino A. Pelejo.....	Manila, P. I.
Ga. s.	Iruna.....	104	78	33.4	6.8	2.0	1917	do	Frt.			Agusan Coconut Co.	Cebu, P. I.
Ga. s.	Isabela I.....	5	5	11.0	2.3	1.0	1924	do	Frt.			Doroteo Guillermo.....	Manila, P. I.
Ga. s.	Isiwaka Maru.....	12	7	14.0	3.5	1.2	1913	Japan	Frt.			Nisyyama & Sacomudhu.....	Do.
Ga. s.	J. Melliza.....	55	44	23.6	4.6	2.0	1922	Philippine Islands	Frt.			Pio Sian Melliza.....	Iloilo, P. I.
Ga. s.	Jack Novak.....	8	5	10.6	2.7	1.3	1922	do	Frt.			H. L. Heath Fiber Co.	Legaspi, P. I.
Ga. s.	Jaime.....	247	129	34.9	7.9	3.3	1920	do	Frt.			Modesto de Cortabitarte.....	Manila, P. I.
Ga. s.	James W. Simmie.....	243	146	38.1	8.7	2.9	1919	do	Frt.			Luzon Navigation Co.	Do.
Ga. s.	Jap Jing.....	17	7	12.7	3.0	2.2	1917	do	Frt.			Francisco Chia.....	Zamboanga, P. I.
Ga. s.	Jareño.....	16	13	16.7	3.4	1.5	1920	do	Frt.			H. Mori.....	Iloilo, P. I.
Ga. s.	Jean.....	39	20	23.5	4.0	1.5	1918	do	Frt.			Luzon Stevedoring Co.	Manila, P. I.
Ga. s.	Josefina.....	6	6	11.1	2.8	1.1	1920	do	Frt.			Gregorio Pelaez.....	Cebu, P. I.
Ga. s.	Juan de la Cruz.....	12	12	12.7	3.4	1.2	1920	do	Frt.			Victoriano Braganza.....	Manila, P. I.

Ga. s.	Juanita	25	17	16.5	3.4	1.7	1915	do	Frt.	Aboitiz y Cia	Cebu, P. I.
Ga. s.	Jumbo	13	13	12.0	3.4	1.5	1921	do	Frt.	James W. Grose	Jolo, P. I.
Ga. s.	Kababayam	125	67	39.7	6.4	2.1	1920	do	Frt.	T. R. Yangco	Manila, P. I.
Ga. y.	Kalantas	9	6	13.1	2.9	1.3	1920	do	Yct.	Rafael Coning	Cebu, P. I.
Ga. s.	Kaneichi Maru	6	6	12.6	3.4	0.8	1914	Japan	Frt.	T. Katagiri & S. Katagiri	Manila, P. I.
Ga. s.	Kangaroo	9	15	16.0	3.6	1.9	1914	Philippine Islands	Frt.	Teodoro Dilanco	Do.
Ga. s.	Kwong Chic	14	7	12.9	3.1	1.1	1925	do	Frt.	Wong Fang	Zamboanga, P. I.
Ga. s.	King Fisher	14	9	11.2	2.7	1.2	1926	do	Frt.	F. K. Lempera	Manila, P. I.
Ga. s.	La Paz II	42	30	22.7	4.5	3.0	1921	do	Frt.	Bhol. Transp. & Trad. Co.	Cebu, P. I.
Ga. s.	L. Rotea	7	6	8.5	2.5	1.0		do	Frt.	Maria Rotea	Do.
Ga. s.	Laguna	80	58	33.5	5.2	1.6	1912	do	Frt.	T. R. Yangco	Manila, P. I.
Ga. s.	<sup>1</sup> Leonore	12	8	10.0	2.4	1.2	1913	Hongkong, China	Frt.	Philippine Mfg. Co.	Do.
Ga. s.	Leyteña	25	10	14.6	3.9	1.5	1923	Philippine Islands	Frt.	Ty Canco Sobrino	Do.
Ga. s.	Ligaya	15	10	11.5	2.7	1.4	1926	do	Frt.	Magdalena Castillo	Do.
Ga. s.	Liloan	9	9	11.7	2.9	1.6	1922	do	Frt.	Mauriaco Orcenis	Cebu, P. I.
Ga. s.	Limbonsing	16	11	13.5	3.6	1.7		do	Frt.	Gelacio Tecson	Do.
Ga. s.	Loay	55	39	19.7	4.6	3.3	1919	do	Frt.	Loay Develop. Co.	Do.
Ga. s.	Lolita	176	123	34.1	6.8	2.7	1918	do	Frt.	Ramon Aboitiz	Do.
Ga. s.	Los Dos Amigos	28	19	18.2	3.4	2.9	1924	do	Frt.	M. Garces & A. Pages	Do.
Ga. s.	Lozano	63	49	24.1	5.5	1.7	1919	do	Frt.	A. C. Barrios	Holo, P. I.
Ga. s.	Luna	64	52	26.7	5.6	1.8	1915	do	Frt.	Rosa Barrica	Do.
Ga. s.	Lux	60	36	24.0	4.5	2.2	1906	do	Frt.	Francisco Pastrano	Cebu, P. I.
Ga. s.	Luz	80	58	29.0	6.1	2.0	1920	do	Frt.	Province of Romblon, P. I.	Manila, P. I.
Ga. s.	Luz T.	135	91	30.2	6.5	2.2	1922	do	Frt.	Cirilo C. T. Chuauñlai	Do.
Ga. s.	M. B. K.	6	6	11.3	2.7	1.0	1920	do	Frt.	Mitsui Bussan Kaisha	Do.
Ga. s.	M. S. C.	13	9	12.7	2.9	1.5	1920	do	Frt.	Mao Sugar Central	Holo, P. I.
Ga. s.	M. Bustamente	8	8	10.2	2.6	1.4	1922	do	Frt.	Marcelino Bustamente	Manila, P. I.
Ga. s.	M. del Carmen	20	12	18.1	3.6	1.7	1902	do	Frt.	Juan Caspar	Cebu, P. I.
Ga. s.	Mababa	7	5	12.3	2.6	1.2	1925	do	Frt.	Potenciano Gabriel	Manila, P. I.
Ga. s.	Madali	16	9	13.0	3.7	1.9	1924	do	Frt.	Carl W. Wantz	Cebu, P. I.
Ga. s.	Maggie	15	9	14.9	3.0	1.5	1909	do	Frt.	Thomas A. Wallace	Manila, P. I.
Ga. s.	Magna	22	15	15.5	4.4	1.7	1926	do	Frt.	Ricardo Zoleta	Do.
Ga. s.	Magnolia	5	5	10.4	2.0	1.7	1924	do	Frt.	G. C. Antonio	Do.
Ga. s.	Magnolia	9	9	9.1	3.0	1.0	1922	do	Frt.	H. W. Schober	Do.
Ga. s.	Malampaya	17	9	11.2	3.7	1.6	1920	do	Frt.	M. Tuason	Do.
Ga. s.	Malitbog	43	26	23.4	4.4	2.2	1900	Hongkong, China	Frt.	Lorenzo B. Castaño	Cebu, P. I.
Ga. s.	Mambag-id	6	5	11.0	2.2	1.5	1920	Philippine Islands	Frt.	Hawaiian-Philippine Co.	Holo, P. I.
Ga. s.	Mamen	21	21	17.7	3.3	1.7	1916	do	Frt.	Vda. e Hijo de P. P. Roxas	Manila, P. I.
Ga. s.	Manuela	31	23	16.6	4.4	2.2	1914	do	Frt.	Correhon Jurika & Co.	Zamboanga, P. I.
Ga. s.	Manryu	48	26	19.3	4.5	2.4	1925	do	Frt.	Vicente Hizon Panlilio	Do.
Ga. s.	Maragondon	8	5	12.2	3.5	1.2	1924	do	Frt.	Enrico Punzalan	Manila, P. I.
Ga. s.	Margarita II	17	13	15.1	3.1	1.8	1924	do	Frt.	Salud Borromeo	Cebu, P. I.
Ga. s.	Mari	55	42	25.6	5.7	1.8	1913	do	Frt.	Jesus Mota	Holo, P. I.
Ga. s.	Maria	43	22	24.1	4.3	2.1	1923	do	Frt.	Francisco Pastor	Manila, P. I.
Ga. s.	Maribojoc	7	7	13.0	2.0	1.1	1919	do	Frt.	Gabino Barreto	Cebu, P. I.
Ga. s.	Marichu	17	12	16.0	3.2	1.6	1910	do	Frt.	Amadeo Matute	Zamboanga, P. I.
Ga. s.	<sup>1</sup> Marie	939	705	56.8	9.8	5.8	1876	Sunderland, England	Pas.	William W. Harris	Manila, P. I.
Ga. s.	Mary	5	5	8.1	2.5	1.4	1921	do	Frt.	Cresenciano Torres	Cebu, P. I.
Ga. s.	Masbate	33	13	20.0	3.5	2.3	1914	Japan	Frt.	Sixto Francisco	Manila, P. I.
Ga. s.	Masbateña	120	100	30.1	6.4	2.7	1913	Philippine Islands	Frt.	Waiter A. Smith Co.	Holo, P. I.
Ga. s.	Massin	7	7	11.3	2.5	1.2	1921	do	Frt.	Silvestre Bajan Law	Cebu, P. I.
Ga. s.	Martha	8	8	10.0	3.0	1.5	1921	do	Frt.	Martin Mondejar	Do.
Ga. s.	Matulin	12	12	12.5	3.1	1.5	1918	do	Frt.	Binalagan Estate	Manila, P. I.
Ga. s.	Matulin I.	12	10	13.1	3.6	1.7	1924	do	Frt.	Carl W. Wantz	Cebu, P. I.
Ga. s.	Maura I.	6	6	10.9	2.2	1.2		do	Frt.	Pedro Legasti	Manila, P. I.
Ga. s.	<sup>3</sup> Max	6	6	10.6	2.6	1.1	1914	Philippine Islands	Frt.	Augusto J. D. Cortes	Do.
Ga. s.	<sup>4</sup> Meren Tereza	23	12	13.0	4.5	2.1	1918	do	Frt.	R. C. Wing	Do.
Ga. y.	Messenger	27	21	17.3	3.8	2.4	1919	do	Yct.	Visayan Refining Co.	Cebu, P. I.
Ga. s.	Mimosa	14	14	12.4	3.8	1.1	1912	do	Frt.	Agustin Asensio	Holo, P. I.
Ga. s.	Miyoshi Maru	12	12	13.9	3.7	1.1	1915	Japan	Frt.	Miyushi y Compania	Manila, P. I.
Ga. s.	Mobawk	213	186	36.5	8.2	2.8	1919	Philippine Islands	Frt.	Walter A. Smith Co.	Holo, P. I.
Ga. s.	Muntci	14	9	14.8	3.1	1.4	1925	do	Frt.	T. R. Yangco	Manila, P. I.

<sup>1</sup> Formerly ga. s. Filma.

<sup>2</sup> Formerly ga. s. Archer.

<sup>3</sup> Formerly ga. s. Edmee.

<sup>4</sup> Formerly ga. s. Pasacao.

Rig	Name of vessel	Tonnage		Dimensions			Built		Service	Crew	Indicated horse-power	Owner	Home port
		Gross	Net	Length	Breadth	Depth	When	Where					
<b>PHILIPPINE ISLANDS—Contd.</b>													
<i>Motor vessels—Contd.</i>													
<i>(5 tons net and over)</i>													
				<i>Meters</i>	<i>Meters</i>	<i>Meters</i>							
Ga. s.	N. S. del Rosario I.	39	16	18.9	4.9	2.0	1920	Philippine Islands	Frt.			Zulusga y Erquiaga	Manila, P. I.
Ga. s.	N. Vergara	5	5	9.4	2.4	1.3	1923	do	Frt.			Nicolas Vergara	Cebu, P. I.
Ga. s.	Nagasawa	12	12	13.9	3.3	1.2	1908	Japan	Frt.			Nagasawa, Nagano Kaisha	Manila, P. I.
Ga. s.	Neguri	99	61	30.6	6.5	2.7	1917	Philippine Islands	Frt.			F. Escavaria & C. Alveduer	Iloilo, P. I.
Ga. s.	Nishiki Maru	8	5	13.6	3.3	0.8	1921	do	Frt.			Hanichi Akamatsu	Manila, P. I.
Ga. s.	Ntra. Sra. de los Remedios	7	7	10.9	2.5	1.2	1916	do	Frt.			Teodoro Dilanco	Do.
Ga. s.	Nuestra Señora de la Paz IV	5	5	8.7	2.3	1.7	1917	do	Frt.			Rosario T. Martinez	Cebu, P. I.
Ga. s.	Nuestra Señora de la Paz V	7	7	11.2	2.5	1.2	1921	do	Frt.			Inocencia Olivar	Manila, P. I.
Ga. s.	Occidente	20	12	17.5	3.6	1.6	1919	do	Tow.			Celestino Flores	Do.
Ga. s.	Olga	77	31	31.9	12.5	2.6	1923	do	Frt.			Rosario Tu Gonzaga	Iloilo, P. I.
Ga. s.	Olite	56	48	24.4	5.0	1.7	1897	do	Frt.			Lizarraga Hermanos	Do.
Ga. s.	Olympia	15	8	14.4	3.4	1.7	1924	do	Frt.			Nicolas Isabelo	Cebu, P. I.
Ga. s.	Olutanga	21	11	13.9	3.6	1.6	1918	do	Frt.			Olutanga Lumber Co.	Zamboanga, P. I.
Ga. s.	Oretano	98	65	24.7	5.4	2.8	1907	do	Frt.			Mariano Lopez	Manila, P. I.
Ga. s.	Ornoc	56	42	24.1	5.3	2.1	1919	do	Frt.			Vda. e Hijos de F. Escañó	Cebu, P. I.
Ga. s.	Orrono	7	5	9.5	2.4	1.1	1912	do	Frt.			Juan J. Vidaurazaga	Iloilo, P. I.
Ga. s.	P. S. D. C. No. 1	9	5	10.2	2.4	1.1	1923	do	Frt.			Pamp. Sugar Develop. Co.	Manila, P. I.
Ga. s.	P. Aboitiz	173	93	28.7	8.1	2.7	1913	do	Frt.			G. & R. Aboitiz	Cebu, P. I.
Ga. s.	Pacita	386	252	46.4	8.6	3.3	1918	do	Frt.			Mariano Tuason	Manila, P. I.
Ga. s.	Paconeco	246	162	34.4	8.4	3.5	1918	do	Frt.			Pacific Commercial Co.	Cebu, P. I.
Ga. s.	Palma	97	75	33.4	6.6	1.5	1925	do	Frt.			Bonato Flor	Iloilo, P. I.
Ga. s.	Palompon	16	10	14.0	3.2	1.2	1916	do	Frt.			Severo Edaña	Cebu, P. I.
Ga. s.	Pamplona	44	34	23.8	5.4	1.5	1897	do	Frt.			Lizarraga Hermanos	Iloilo, P. I.
Ga. s.	Pandan	296	184	36.2	8.3	3.6	1920	do	Frt.			Jose Y. de Egurolo	Cebu, P. I.
Ga. s.	Patro	33	22	17.8	5.4	1.6	1915	do	Frt.			Ramon Aboitiz	Do.
Ga. s.	Patro I	55	27	21.4	5.8	1.8	1920	do	Frt.			Federico P. de Tavera	Manila, P. I.
Ga. s.	PEDRITO II	14	7	13.8	3.5	1.2	1923	do	Frt.			Enrique Massit	Do.
Ga. s.	Peking II	10	6	10.8	2.7	1.2	1925	do	Frt.			Yi Ling	Zamboanga, P. I.
Ga. s.	Pelican	33	20	19.1	4.7	1.7	1908	Japan	Frt.			Edw. J. Pfeider	Iloilo, P. I.
Ga. s.	Peril	10	6	12.3	3.0	1.8	1913	Philippine Islands	Frt.			Gulf Plantation Co.	Zamboanga, P. I.
Ga. s.	Picket II	139	107	32.0	6.8	2.4	1924	do	Frt.			Aboitiz & Co.	Cebu, P. I.
Ga. s.	Pilar	246	172	39.7	8.3	3.1	1922	do	Frt.			do	Manila, P. I.
Ga. s.	Pilar	90	60	30.0	2.7	2.7	1925	do	Frt.			Bohol Transportation & Trading Co.	Cebu, P. I.
Ga. s.	Popular	21	21	15.9	4.0	1.6	1916	do	Frt.			Ty Cameo Sobrino	Do.
Ga. s.	Powerful	40	23	24.1	4.2	2.1	1900	Hongkong, China	Frt.			F. R. Miller	Cebu, P. I.
Ga. s.	Primera	22	9	13.3	4.5	2.1	1921	Philippine Islands	Frt.			Asiatic Petroleum Co.	Manila, P. I.
Ga. y.	Prince	8	8	11.5	2.5	1.3	1923	do	Yct.			Max Balouse	Do.
Ga. s.	Preuba	14	13	15.0	3.3	1.7	1924	do	Frt.			Hariolfo Espina	Cebu, P. I.
Ga. s.	PROGRESO	1,050	613	61.9	10.3	5.9	1882	Leith, Scotland	Frt.			Ty Camco Sobrino	Do.
Ga. s.	Promotor	5	5	9.3	2.3	1.1	1915	Philippine Islands	Frt.			Elpidio A. Mendiola	Manila, P. I.
Ga. s.	Pronto	18	10	14.5	3.6	1.6	1917	do	Frt.			DiC. Cang Lim C. Huan & Co.	Do.
Ga. s.	Provecho	6	5	10.1	3.0	1.4	1916	do	Frt.			do	Do.
Ga. s.	Punzalan	14	14	12.9	3.4	1.5	1920	do	Frt.			E. Punsalan & V. Velasco	Do.
Ga. s.	Quibulan	10	5	11.7	2.6	1.3	1923	do	Frt.			Ang Fao	Zamboanga, P. I.
Ga. s.	Qui Ling	30	21	15.9	4.4	1.9	1923	do	Frt.			Vincente Uy Yna	Manila, P. I.

Ga. s.	Radio	17	17	17.7	3.7	1.2	1925	do	Frt.	Red Line Transportation Co.	Do.
Ga. s.	<sup>2</sup> Ragay	166	122	30.3	6.3	3.1	1905	do	Frt.	Jose Ruiz Lanzarote	Do.
Ga. s.	Rafaela II	69	57	27.8	6.4	1.9	1920	do	Frt.	Eusebio Quitco	Iloilo, P. I.
Ga. s.	Ramago	531	334	44.8	10.9	4.4	1923	do	Frt.	Estate of Segundo V. Gombinson.	Manila, P. I.
Ga. s.	Ramon I	10	7	11.1	3.2	1.3	1918	do	Frt.	Ramon Corro	Cebu, P. I.
Ga. s.	Recto	9	9	12.9	2.9	1.4	1923	do	Frt.	G. Junteral & M. Orozco	Manila, P. I.
Ga. s.	Rizal	8	8	9.3	2.7	1.5	1920	do	Frt.	Vincente B. Villarosa	Do.
Ga. s.	Rizal	12	8	15.0	3.5	1.4	1925	do	Frt.	Leoncio Estores	Do.
Ga. s.	Robert L	9	6	9.6	2.6	1.7	1914	do	Frt.	G. R. Patrick Laing	Cebu, P. I.
Ga. s.	Rosa I	5	5	8.5	2.5	1.1	1923	do	Frt.	Tomas I. Reyes	Manila, P. I.
Ga. s.	Rosario S	12	12	12.9	3.3	1.3	1924	do	Frt.	Enrico Punzalan	Do.
Ga. y.	Rosita	10	10	14.8	3.0	1.3	1921	do	Yct.	Juan Jerez	Cebu, P. I.
Ga. s.	Rover	78	52	28.6	5.0	2.2	1924	do	Frt.	Vda. e Hijos de F. Escaño	Do.
Ga. s.	Rubi	7	7	11.0	2.4	1.2	do	do	Frt.	Luis de Urrupia	Manila, P. I.
Ga. s.	Rubi	60	48	24.7	5.6	1.8	1916	do	Frt.	Isidoro Lim Chu Kao	Iloilo, P. I.
Ga. s.	<sup>3</sup> Sadie	264	140	45.1	10.3	2.7	1890	Fairhaven, Calif.	Frt.	Agusan Coconut Co.	Cebu, P. I.
Ga. s.	Saigon	51	48	22.1	5.9	1.9	1900	Philippine Islands	Frt.	Andrew G. Yankey	Do.
Ga. s.	Salinas	11	11	13.2	3.5	1.1	1923	do	Frt.	Enrico Punzalan	Manila, P. I.
Ga. s.	Sammy	12	8	11.1	3.3	1.9	1918	do	Frt.	G. R. Patrick Laing	Cebu, P. I.
Ga. s.	San Antonio V	12	6	15.1	3.4	1.2	1917	do	Frt.	South Catanduanes Lumber Co.	Manila, P. I.
Ga. s.	San Francisco	114	70	25.8	6.2	3.0	1885	do	Frt.	Aboitiz & Co.	Cebu, P. I.
Ga. s.	Sanguza	56	35	24.2	5.0	1.7	1894	do	Frt.	Jose Ruiz Lanzarote	Manila, P. I.
Ga. s.	San Leon	48	27	22.5	5.3	2.0	1902	do	Frt.	Porfirio Yu Singco	Cebu, P. I.
Ga. s.	San Nicolas IV	6	6	8.0	2.5	1.2	1923	do	Frt.	Fruto Jugueta	Manila, P. I.
Ga. s.	San Nicolas V	7	7	10.2	2.8	1.2	1921	do	Frt.	Yancnausti & Tia	Do.
Ga. s.	Santa Rosa	8	8	14.5	2.4	1.4	1925	do	Frt.	Fortunato Mata	Cebu, P. I.
Ga. s.	Santiago VIII	82	75	23.1	6.0	2.3	1920	do	Frt.	Paulino Patindol	Do.
Ga. s.	Santolan	115	58	26.8	6.2	2.1	1918	do	Frt.	Santolan Transp. Co.	Manila, P. I.
Ga. s.	Santo Niño	34	24	16.3	5.1	2.3	1921	do	Frt.	Jose Camenforte	Cebu, P. I.
Ga. s.	San Vincente	146	90	32.8	6.9	2.5	1919	do	Frt.	Mariano Sia	Manila, P. I.
Ga. s.	Sayong	5	5	19.0	2.6	1.1	1924	do	Frt.	Jualian Espina	Cebu, P. I.
Ga. s.	Seki Maru	16	16	14.6	3.2	1.3	1920	do	Frt.	Seikichi Seki	Manila, P. I.
Ga. s.	Sibuyan	18	18	18.9	3.5	1.2	1921	do	Frt.	Gregorio A. Lopez	Do.
Ga. s.	Silangan	8	8	11.3	2.6	1.3	1921	do	Frt.	Maximino Oliveros	Do.
Ga. s.	Simbulan	5	5	13.0	2.2	0.9	1924	do	Frt.	D. H. Sim	Do.
Ga. s.	Sing Ping	11	8	11.9	3.5	1.5	1925	do	Frt.	Cayetano Tan Jong Yu	Cebu, P. I.
Ga. s.	Sirena	7	5	12.1	3.0	1.3	1918	do	Frt.	Marcos Acuesta	Manila, P. I.
Ga. s.	Skandia	26	21	17.6	4.0	1.7	1918	do	Frt.	Ty Camco Sobrino	Do.
Ga. s.	Song Bi	11	6	11.5	2.8	1.2	1925	do	Frt.	Tan Kem Kee	Zamboanga, P. I.
Ga. s.	Sontiam	6	6	9.6	2.7	1.1	1913	do	Frt.	Yu Biao Sontua & Co.	Manila, P. I.
Ga. s.	<sup>4</sup> Sorigao	129	84	20.0	7.0	3.4	1918	Honolulu, Hawaii	Frt.	Agusan Coconut Co.	Cebu, P. I.
Ga. s.	Star	7	7	10.1	2.7	1.3	1923	Philippine Islands	Frt.	Kiang Tao	Manila, P. I.
Ga. s.	Suerte	5	5	9.2	2.0	1.4	1920	do	Frt.	Perpetuo Aventurado	Do.
Ga. s.	Sugui	7	7	10.5	2.8	1.1	1921	do	Frt.	T. Sugimoto	Do.
Ga. s.	Sulita	30	19	17.7	4.4	1.8	1920	do	Frt.	Antonio Medina	Do.
Ga. s.	Sulu	26	16	15.1	4.2	1.9	1916	do	Frt.	Syndicate Mining Co.	Do.
Ga. s.	Sulu	20	5	13.8	3.6	1.7	1916	do	Tow.	Pamp. Sugar Development Co. 25.	Do.
Ga. s.	Swift I	6	6	10.7	2.5	1.1	1924	do	Frt.	Red Line Transp. Co.	Do.
Ga. s.	Sylvia I	7	7	10.8	2.5	1.2	1925	do	Frt.	Avala & Co.	Do.
Ga. s.	Tabi	80	57	26.9	5.5	2.3	1918	do	Frt.	Ismael Alvarez	Do.
Ga. s.	Tagbilaran	13	10	15.4	3.6	1.5	1917	do	Frt.	Gregorio Peñaflor	Cebu, P. I.
Ga. s.	Tahitian Maiden	215	77	32.8	8.2	3.2	1920	Allendale, Nova Scotia	Frt.	Vegetable Oil Corp.	Manila, P. I.
Ga. s.	Talopez	8	8	11.4	2.7	1.2	1924	Philippine Islands	Frt.	Gabriel Enria	Do.
Ga. s.	<sup>5</sup> Talomo	9	6	12.0	2.7	1.3	1922	do	Frt.	Ohta Develop. Co.	Zamboanga, P. I.
Ga. s.	Tayabas I	12	10	12.2	3.1	1.2	1920	do	Frt.	Pedro Constantino	Manila, P. I.
Ga. s.	Texico III	7	7	11.3	3.0	2.8	1923	do	Frt.	Texaso (P. I.)	Cebu, P. I.
Ga. s.	Tiaga	26	13	17.6	3.6	1.7	do	do	Frt.	G. R. Patrick Laing	Do.
Ga. s.	<sup>6</sup> Ticao	104	83	32.3	6.8	2.2	1918	do	Frt.	Francisco Jarque	Do.

<sup>1</sup> Formerly ga. s. Nuuanu.  
<sup>2</sup> Formerly ga. s. Equis.

<sup>3</sup> Formerly sch. Sadie (116374).  
<sup>4</sup> Formerly ga. s. Puck.

<sup>5</sup> Formerly ga. s. Tubalan.  
<sup>6</sup> Formerly ga. s. Don Joaquin.

Reg	Name of vessel	Tonnage		Dimensions			Built		Service	Crew	Indicated horse-power	Owner	Home port
		Gross	Net	Length	Breadth	Depth	When	Where					
<b>PHILIPPINE ISLANDS—Contd.</b>													
<i>Motor vessels—Contd.</i>													
<i>(5 tons net and over)</i>													
				<i>Meters</i>	<i>Meters</i>	<i>Meters</i>							
Ga. s.	Tiger	17	9	12.1	4.5	1.1	1925	Philippine Islands	Fr.			Cadwallader Gib. Lumber Co.	Manila, P. I.
Ga. s.	Tinalmud	9	6	12.0	2.9	1.3	1918	do	Fr.			Gorgonio Sarasola	Do.
Ga. s.	Tita	9	7	9.9	3.0	1.4	1915	do	Fr.			Francisco Barrios, jr.	Zamboanga, P. I.
Ga. s.	Tito	127	42	27.2	6.8	1.9	1911	Hongkong, China	Fr.			Vda. e Hijo de P. P. Roxas	Manila, P. I.
Ga. s.	Tommy	42	26	19.4	5.0	1.9	1921	Philippine Islands	Fr.			G. R. Patrick Laing	Cebu, P. I.
Ga. s.	Tongbe	36	22	17.0	4.4	2.1	1915	do	Fr.			Po Sim Tim	Manila, P. I.
Ga. s.	Toni	23	23	13.7	3.9	2.5	1921	do	Fr.			Concepcion F. de Enriquez	Cebu, P. I.
Ga. s.	Triton	6	6	9.7	2.8	1.1	1924	do	Fr.			La Granja	Manila, P. I.
Ga. s.	Tuguegarao	6	6	10.4	2.5	1.1	1920	do	Fr.			Bureau of Posts, P. I.	Do.
Ga. s.	Tuguegarao I	132	115	29.5	5.3	0.9	1920	do	Fr.			H. A. Leslie	Do.
Ga. s.	Tulian	9	9	13.4	3.5	1.5	1913	do	Fr.			Antonio Maldonado	Zamboanga, P. I.
Ga. s.	Turia	125	68	30.8	8.6	2.3	1887	California	Fr.			Jose Carpi	Manila, P. I.
Ga. s.	Union	13	8	13.4	2.7	1.3	1920	Philippine Islands	Fr.			Hilarion Faelnar	Cebu, P. I.
Ga. s.	Urvasa	7	5	11.7	2.3	0.9	1923	do	Fr.			Marino Gamboa	Iloilo, P. I.
Ga. s.	Vencedor I	21	14	19.0	4.0	1.5	1918	do	Tow			Visayan Stevedoring Transp. Co.	Do.
Ga. s.	Ventura	129	108	27.9	7.4	3.0	1884	do	Fr.			Rio y Olabarrieta	Manila, P. I.
Ga. s.	Vicenta I	5	5	10.5	2.3	1.2	1923	do	Fr.			Ramon Corro	Cebu, P. I.
Ga. s.	Vicente	15	10	13.2	3.6	1.5	1916	do	Fr.			Ignacia Mendoza	Do.
Ga. s.	Viking	5	5	9.1	2.5	1.3	1926	do	Fr.			Basilisa Cuaresma	Do.
Ga. s.	Villa de Soncillo	48	47	26.0	5.7	2.4	1897	do	Fr.			Vda. e Hijos de F. Escano	Do.
Ga. s.	Virac	48	35	21.3	5.1	2.1	1925	do	Fr.			Virac Trading Corp.	Manila, P. I.
Ga. s.	Virginia	142	85	31.6	7.8	2.6	1920	do	Fr.			John D. Amaseen	Do.
Ga. s.	Virginia I	9	9	13.2	2.6	1.3	1922	do	Fr.			Lourdes de Cordero	Do.
Ga. s.	Volador	25	16	16.0	3.6	1.6	1920	do	Tow			Visayan Stevedoring Transp. Co.	Iloilo, P. I.
Ga. s.	W	30	30	15.8	4.2	2.1	1921	do	Fr.			Charles T. Williams	Manila, P. I.
Ga. s.	W-2	39	19	17.0	4.9	1.8	1925	do	Fr.			do	Do.
Ga. s.	Wasp	5	5	9.1	2.4	1.0	1919	do	Tow			Luzon Stevedoring Co.	Do.
Ga. s.	Whale	8	5	12.2	2.8	1.5	1924	do	Fr.			Syndicate Mining Co.	Do.
Ga. s.	Willie	7	5	12.3	2.9	1.2		do	Fr.			J. Tan Sunco & Co.	Do.
Ga. s.	Willie	10	6	12.1	2.7	1.0	1917	do	Fr.			Carl W. Wantz	Cebu, P. I.
Ga. s.	Yap	18	11	13.7	3.5	1.9	1907	United States	Fr.			Bibiano Catamis	Do.
Ga. s.	Ysabel S. Cuestro	11	7	12.4	3.1	1.3	1925	Philippine Islands	Fr.			Julian Espina	Do.
Ga. s.	Ysla de Paragua	212	105	35.3	6.7	3.4	1921	do	Fr.			G. Sarasola	Manila, P. I.
Ga. s.	Ynchausti	89	75	28.6	6.6	1.9	1914	do	Fr.			Ynchausti & Co.	Iloilo, P. I.
Ga. s.	Zambales	318	172	41.1	7.6	3.2	1902	Shanghai, China	Fr.			T. R. Yanco	Manila, P. I.
Ga. s.	Zamboanga	21	14	14.6	3.5	1.3	1916	Philippine Islands	Tow			Luzon Sugar Co.	Do.

<sup>1</sup> Formerly sch. Gregoria.

† Composite.

**DEPARTMENT OF COMMERCE**  
**BUREAU OF NAVIGATION**

---

# **SEAGOING VESSELS OF THE UNITED STATES**

**1926**



**This volume is a part of the Fifty-Eighth Annual List of Merchant  
Vessels of the United States for the Year Ended June 30, 1926**

---

**Printed exclusively for the instruction of captains of  
seagoing vessels of the United States**



**PRICE 60 CENTS**

**Sold only by the Superintendent of Documents, Government Printing Office  
Washington, D. C.**

---

**WASHINGTON  
GOVERNMENT PRINTING OFFICE  
1926**

## EXPLANATIONS AND ABBREVIATIONS

*Signal letters.*—All vessels named in this publication are arranged in the order of their signal letters.

*Rig abbreviations.*—

Bgn. = brigantine.	Ga. s. = gas screw.	Shp. = ship.
Bk. = bark.	Ol. s. = oil screw.	Slp. = sloop.
Bkn. = barkentine.	Sch. = schooner.	St. s. = steam screw.
El. s. = electric screw.	Sc. b. = schooner-barge.	St. p. = steam side wheel.

In the foregoing abbreviations "Ga. s." indicates an engine using gasoline or similar products and "Ol. s." indicates an engine using either heavy or light oil, both in internal combustion.

*Name of vessel.*—The names of steel vessels are printed in SMALL CAPITALS, iron vessels in *italics*, and wooden vessels in roman.

Vessels equipped with radio transmitting apparatus are marked ☉; if in addition they have radio direction finders they are marked ⊕.

*Dimensions.*—The register, not the tonnage dimensions, are given.

*Service abbreviations.*—

Cbl. = cable.	Pas. = passenger.	Tnk. = tanker.
Fer. = ferry.	Plt. = pilot.	Tow. = towing.
Frt. = freight.	Pol. = police.	Whl. = whaling.
Fsh. = fishing.	Ref. = refrigerator.	Wrk. = wrecking.
Msc. = miscellaneous.	Ten. = tender.	

*Crew.*—The number given in the vessel's marine document. It does not include the master.

*Horsepower.*—The figures in this column represent the horsepower reported when the vessel was new or when the present engine was installed; *b* means brake horsepower (internal combustion engine), and *s* means shaft horsepower (steam turbine engine); figures not preceded by a letter represent indicated horsepower.

*Name of owner.*—The name of the sole or, if there are two or more owners, the managing owner is given. If the sole or managing owner is a corporation, the corporate name is given, except that the definite article is omitted when it forms part of the name. The abbreviation in parenthesis following the name of a corporation indicates the State in which the corporation is chartered.

*Home port.*—This is the place where the permanent document of a vessel issues. A bill of sale, conveyance, mortgage, assignment of mortgage, or hypothecation should be recorded at the home port given in the latest marine document.



## LETTER OF TRANSMITTAL

---

DEPARTMENT OF COMMERCE,  
BUREAU OF NAVIGATION,  
*Washington, July 1, 1926.*

SIR: This volume, in which all vessels are arranged in the order of their signal letters, is a part of the fifty-eighth annual list of merchant vessels of the United States and of the forty-third issued by the Bureau of Navigation, and brings the record down to June 30, 1926. It is published in compliance with the provisions of an act of Congress approved July 5, 1884, establishing the Bureau of Navigation, and is designed especially for the use of signal stations and for masters of seagoing vessels. It contains the names of all merchant vessels, yachts, and Government vessels now in existence to which signal letters have been awarded and remain in force.

Signal letters are awarded to seagoing vessels of the United States, and, on application made through a collector of customs, they will be granted to yachts and, in particular cases, to other vessels. Such letters are requisite in order to afford the means of recognition by signals at sea.

Respectfully,

D. B. CARSON,  
*Commissioner.*

To Hon. HERBERT HOOVER,  
*Secretary of Commerce.*

# SEAGOING VESSELS OF MERCHANT

[For explanations and abbreviations, see page 2]

Official No.	Signal letters	Rig	Name of vessel	Tonnage		Dimensions			When built	Where built		
				Gross	Net	Length	Breadth	Depth				
				<i>Feet</i>			<i>Feet</i>			<i>Feet</i>		
4250	HDFM	St. s.	Underwriter	327	163	120.8	26.1	14.8	1863	Philadelphia, Pa.		
9493	HGTK	St. s.	F. W. Brune	296	201	129.0	23.0	7.6	1860	Wilmington, Del.		
11477	HKDB	Sc. b.	Hatteras	788	754	171.5	33.5	18.8	1865	Brooklyn, N. Y.		
16886	HNGQ	Sch.	Moonlight	198	160	107.9	30.3	9.3	1855	Belleville, N. J.		
21415	HQGT	St. s.	Kehoe Brothers	172	128	107.5	29.1	8.8	1861	Glenwood, N. Y.		
21518	HQLB	Sch.	Rebecca G. Whilldin	220	188	105.5	28.5	9.5	1853	Millford Del.		
24449	HSBD	Sc. b.	Pequot	705	662	220.2	35.7	14.3	1864	New York, N. Y.		
26649	HSTN	Sch.	Robert McClintock	154	125	99.0	26.7	7.4	1858	Norwalk, Conn.		
5380	JBNP	Bk.	Charles W. Morgan	313	298	105.6	27.7	17.6	1841	New Bedford, Mass.		
12356	JDBS	Sch.	Irene E. Meservey	244	232	114.2	20.0	10.0	1866	Waldoboro, Me.		
1561	JFBV	Sch.	Alaska	173	164	102.0	26.1	9.1	1867	East Machias, Me.		
9860	JGWL	Sch.	Brownstone	176	167	105.6	27.9	8.5	1869	Hartford, Conn.		
23801	JHDG	Shp.	St. Nicholas	1,798	1,687	206.9	42.8	19.8	1869	Bath, Me.		
90079	JHDL	Sch.	M. M. Hamilton	111	105	84.8	26.2	7.2	1869	Harpwell, Me.		
23838	JHQN	Sch.	Sandy Hook	106	101	89.4	23.6	7.3	1870	East Haddam, Conn.		
15680	JKBC	Sch.	Lavolta	204	173	104.0	28.0	11.4	1870	Ellsworth, Me.		
19350	JLKN	Sc. b.	OLD DOMINION	1,802	1,727	255.5	42.5	20.9	1872	Wilmington, Del.		
125040	JLPS	Sc. b.	City of San Antonio	1,223	1,223	288.0	39.6	20.3	1872	Chester, Pa.		
23502	JLVC	Sch.	Sarah Quinn	113	108	88.0	27.7	7.2	1868	Tuckerton, N. J.		
85255	JMBV	Sch.	Minnie T. Phillips	137	123	100.4	27.0	7.0	1873	Baltimore, Md.		
115160	JMDH	Sch.	Seth W. Smith	198	157	114.0	28.2	9.3	1872	Calais, Me.		
75430	JMHF	Sch.	Mary Lee	130	104	98.8	23.8	8.2	1872	Laurel, Del.		
105273	JNBP	Sch.	Annie P. Chase	256	227	121.0	32.4	10.0	1873	Alna, Me.		
105318	JNPV	Sch.	Abel W. Parker	202	148	116.1	32.2	7.9	1873	Boothbay, Me.		
110142	JNRL	Sch.	Rebecca J. Moulton	482	448	143.6	32.5	16.1	1873	East Boston, Mass.		
75589	JNVS	Sch.	Robert	155	147	111.2	23.6	8.5	1874	Laurel, Del.		
100111	JPBC	Sch.	Ida B. Gibson	235	223	121.0	32.6	9.0	1874	Chester, Pa.		
19410	JPMG	Sc. b.	Ocidental	1,532	1,424	210.6	39.8	24.7	1874	Bath, Me.		
2901	JPQB	Bk.	B. P. Cheney	1,322	1,200	195.0	38.6	24.2	1874	do.		
105396	JPSW	Sch.	Alice	232	220	115.0	31.3	10.4	1874	Beans Point, Wash.		
135042	JPTV	Bkn.	Edward May	885	815	105.3	35.5	21.3	1874	Boston, Mass.		
95312	JPWS	Sch.	Ida O. Robinson	134	128	110.5	23.7	7.5	1874	Louisville, Del.		
19418	JQCH	Bk.	Oriental	1,688	1,500	220.1	42.2	24.9	1874	Bath, Me.		
135051	JQCP	Sch.	Elwood	116	97	104.0	26.6	7.0	1874	Dorchester Co., Md.		
115300	JQDN	Shp.	St. Paul	1,893	1,824	228.2	42.1	19.7	1874	Bath, Me.		
150000	JQMF	Sc. b.	Pottsville	1,283	1,204	248.4	37.1	18.3	1874	Philadelphia, Pa.		
115347	JQRD	Sch.	Sarah Eaton	199	154	110.0	29.0	9.0	1874	Calais, Me.		
115348	JQRK	St. s.	Seaboard	662	663	184.5	28.7	12.3	1874	Wilmington, Del.		
140069	JQSB	Sch.	Lucie Wheatley	189	180	113.8	20.5	8.2	1875	Frederica, Del.		
125415	JRCM	Bkn.	Centennial	1,286	1,138	190.4	38.0	24.0	1875	East Boston, Mass.		
2972	JRCT	Sc. b.	Conneaut	1,690	1,620	230.0	38.1	20.2	1875	Wilmington, Del.		
2986	JRGK	Shp.	Bohemia	1,033	1,528	221.7	40.2	25.5	1875	Bath, Me.		
140130	JRQQ	Sch.	L. E. Williams	100	95	95.5	23.1	7.5	1875	Wicomico, Md.		
140139	JRIIM	Sch.	Lydia Middleton	197	187	120.0	33.3	9.9	1875	Barnegat, N. J.		
110263	JRKP	Sch.	Rufus E. Wood	1,432	1,350	200.1	40.4	24.5	1875	Deering, Me.		
75809	JRLF	Sc. b.	J. D. Peters	1,085	1,030	182.2	36.1	21.8	1875	Bath, Me.		
125470	JRMP	Bkn.	City of Sydney	2,903	2,660	339.0	40.2	20.5	1875	Chester, Pa.		
115137	JRNP	Shp.	Santa Clara	1,535	1,453	209.5	40.0	25.5	1876	Bath, Me.		
150056	JRPL	Sc. b.	Palmyra	1,299	1,251	197.9	38.8	24.2	1876	do.		
105905	JRQW	Sch.	Annie E. Webb	101	96	92.0	25.1	6.1	1876	Northport, N. Y.		
115504	JSCB	Sc. b.	Sun Joaquin	1,551	1,523	219.8	41.6	24.2	1876	Freeport, Me.		
100189	JSCQ	Shp.	Indiana	1,487	1,413	208.9	40.0	23.9	1876	Bath, Me.		
140258	JSLV	Shp.	Llewellyn J. Morse	1,392	1,271	198.2	36.6	24.2	1877	Brewer, Me.		
95486	JSMK	Bk.	Hecla	1,529	1,435	210.5	40.2	24.3	1877	Bath, Me.		
140270	JSNV	Bk.	Levi G. Burgess	1,616	1,475	217.5	41.2	24.5	1877	Thomaston, Mo.		
110335	JSPL	St. s.	Richard Holyoke	181	90	115.6	24.3	11.8	1877	Seaback, Wash.		
95594	JSTH	Sch.	Esther	287	256	130.2	28.0	10.5	1877	Norfolk, Va.		
75099	JSWM	Sch.	John Bracewell	224	194	113.6	29.2	9.1	1878	Bath, Me.		
125689	JTCN	Sch.	Cameo	243	200	111.5	27.1	10.5	1878	do.		
91116	JTGD	Bk.	McLaurin	1,374	1,312	200.8	39.0	24.0	1879	Newburyport, Mass.		
115654	JTHF	Sch.	Solltaire	1,515	1,384	213.7	40.1	24.1	1879	Bath, Me.		
91196	JTMV	Sch.	M. A. Achorn	308	257	127.5	30.9	11.0	1879	Rockland, Me.		

# THE UNITED STATES

## VESSELS

[For explanation and abbreviations, see page 2

Serv-ice	Crew	Horse-power	Name of owner	Home port	Address of owner
Tow.	18	600	James P. McAllister	New York, N. Y.	17 State Street.
Frt.	8	350	Trenton Transportation Co. (N. J.)	Philadelphia, Pa.	Trenton, N. J.
Frt.	3		Morecraft Transportation Corporation (Del.)	New York, N. Y.	17 Battery Place.
Frt.	4		G. W. Newcomb	Boston, Mass.	114 State Street.
Tow.	6	300	James J. Kehoe	New York, N. Y.	49 South Street.
Frt.	3		Magnus Benjamin	Boston, Mass.	138 Meridian Street.
Frt.	4		Thames Towboat Co. (Conn.)	New London, Conn.	Bank Street.
Frt.	6		Joseph M. White	Baltimore, Md.	114 South Frederick Street.
Whl.	27		Whaling Enshrined (Mass.)	New Bedford, Mass.	Middle Street.
Frt.	4		Bangor Lumber Co. (Me.)	Bangor, Me.	South Brewer, Me.
Frt.	4		W. H. Strout	Jonesport, Me.	Millbridge, Me.
Frt.	5		W. B. Vane	Cambridge, Md.	
Frt.	10		Columbia River Packers' Association (Oreg.)	Astoria, Oreg.	Eighth Street.
Frt.	3		C. L. Lyman	Portland, Me.	Seal Harbor, Me.
Frt.	4		Lottie V. Wathen	Baltimore, Md.	3412 Elgin Avenue.
Frt.	4		Whitcomb, Haynes & Whitney (Me.)	Ellsworth, Me.	Ellsworth Falls, Me.
Frt.	4		Neptune Line (Del.)	New York, N. Y.	25 Beaver Street.
Frt.	7		Gulf Barge & Towing Co. (La.)	New Orleans, La.	Cllo and Magnolia Streets.
Frt.	3		M. G. Wright	Elizabeth City, N. J.	500 Shepard Street.
Frt.	4		W. W. Phillips	Crisfield, Md.	Mardella Springs, Md.
Frt.	5		I. L. Snow Co.	Rockland, Me.	79 Mechanic Street.
Frt.	4		Mary Lee Carter	Washington, D. C.	1314 B Street N.W.
Frt.	13		Boston Ship Brokerage Co. (Mass.)	Boston, Mass.	99 State Street.
Frt.	4		William T. Lank	Wilmington, Del.	Seaford, Del.
Frt.	10		O. A. Gilbert	Boston, Mass.	75 State Street.
Frt.	4		Lottie V. Wathen	Baltimore, Md.	Pratt and Frederick Streets.
Frt.	6		Nathaniel K. Lester	New London, Conn.	Norwich, Conn.
Frt.	3		Morecraft Transportation Corporation (Del.)	New York, N. Y.	17 Battery Place.
Frt.	19		Naknek Packing Co. (Calif.)	San Francisco, Calif.	2 Pine Street.
Frt.	7		Robinson Fisheries Co. (Wash.)	Seattle, Wash.	Anacortes, Wash.
Frt.	13		Rolph Navigation & Coal Co. (Calif.)	San Francisco, Calif.	60 California Street.
Frt.	4		J. H. Addison	Baltimore, Md.	809 West Lanvale Street.
Frt.	17		Libby, McNeill & Libby (Me.)	San Francisco, Calif.	Merchants' Exchange Building.
Frt.	3		W. T. Ashe	Newport News, Va.	Gloucester Point, Va.
Frt.	14		Booth Fisheries Co. (Del.)	Seattle, Wash.	Foot of Wall Street.
Frt.	18		Seaboard Transportation Co. (N. J.)	Boston, Mass.	141 Milk Street.
Frt.	5		Blanchard Lumber Co. (Mass.)	do	126 State Street.
Pas.	17	540	Hartford & New York Transportation Co. (Conn.)	Hartford, Conn.	
Frt.	5		C. C. Paul & Co.	Baltimore, Md.	Stewart Building.
Msc	8		Alaska Packers' Association (Calif.)	San Francisco, Calif.	111 California Street.
Tnk.	10		Gulf Refining Co. (Tex.)	Port Arthur, Tex.	West Port Arthur, Tex.
Frt.	18		Alaska Packers' Association (Calif.)	San Francisco, Calif.	111 California Street.
Frt.	4		C. C. Paul & Co.	Baltimore, Md.	Stewart Building.
Frt.	5		do	do	Do.
Frt.	11		John L. Key	San Francisco, Calif.	74 New Montgomery Street.
Frt.	5		Booth Fisheries Co. (Del.)	Seattle, Wash.	Foot of Wall Street.
Frt.	17		Northern Fisheries (Wash.)	San Francisco, Calif.	141 Clay Street.
Frt.	5		John West	do	42 Clay Street.
Frt.	6		S. A. Perkins	Tacoma, Wash.	Box 1630.
Frt.	4		Lottie V. Wathen	Baltimore, Md.	3412 Elgin Avenue.
Frt.	3		Neptune Line (Del.)	New York, N. Y.	1 Broadway.
Msc.	7		Cecil B. De Mille Pictures Corporation (Del.)	Los Angeles, Calif.	Culver City, Calif.
Msc.	5		Famous Players-Lasky Corporation (N. Y.)	Los Angeles, Calif.	Hollywood, Calif.
Frt.	28		Red Salmon Canning Co.	San Francisco, Calif.	2 Pine Street.
Frt.	10		Alaska-Portland Packers' Association (Oreg.)	Portland, Oreg.	Yeon Building.
Tow.	8	344	Bellingham Tug & Barge Co., (Wash.)	Seattle, Wash.	Bellingham, Wash.
Frt.	8		Ottar Hutstad	do	1426 North Forty-seventh St.
Frt.	5		Charles A. Morrison	New York, N. Y.	6 South Street.
Whl.	4		Charles C. Trenholm	Fall River, Mass.	170 Bank Street.
Frt.	17		Northern Fisheries Co. (Wash.)	San Francisco, Calif.	141 Clay Street.
Frt.	2		Neptune Line (Del.)	New York, N. Y.	1 Broadway.
Frt.	7		A. C. Errington	Mobile, Ala.	57 Blenville Street.

## Merchant Vessels

Official No.	Signal letters	Rig	Name of vessel	Tonnage		Dimensions			When built	Where built
				Gross	Net	Length	Breadth	Depth		
						Feet	Feet	Feet		
91199	JTND	Sc. b.	Mabel L. Phillips	860	838	172.8	40.1	17.4	1879	Bath, Me.
85602	JTNM	Bk.	Guy C. Goss	1,572	1,430	213.9	39.8	24.0	1879	do
105916	JTSM	Ol. s.	Annie Johnson	1,028	825	212.1	34.1	21.6	1872	Harrington, England
130179	JTVF	St. s.	Newport	2,643	1,653	325.0	38.2	23.9	1880	Chester, Pa.
80783	JTVQ	St. b.	Wilkesbarre	1,678	1,626	239.6	47.0	19.5	1880	Setauket, N. Y.
135468	JTWQ	Bk.	Emily F. Whitney	1,317	1,207	193.5	37.8	23.5	1880	Boston, Mass.
135473	JVCD	Sch.	Eva D. Rose	104	99	89.3	23.6	7.3	1880	Mauricetown, N. J.
140450	JVFH	Sc. b.	Luzon	1,358	1,182	205.8	40.2	24.0	1881	Boston, Mass.
135510	JVKQ	Bk.	E. B. Sutton	1,819	1,686	227.8	41.8	24.2	1881	Bath, Me.
85635	JVNB	St. s.	Gaston	846	463	212.0	31.5	19.0	1881	Wilmington, Del.
85699	JVRN	Sc. b.	Gen. Knox	1,587	1,550	251.1	42.4	21.8	1881	Thomaston, Me.
115701	JVSH	St. s.	Sanson	159	79	108.0	22.1	10.6	1881	Camden, N. J.
106060	JVWF	Sch.	Abbie C. Stubbs	345	295	130.0	32.2	12.0	1882	New Haven, Conn.
20587	JVWG	St. s.	Queen	2,727	1,672	331.2	38.5	21.2	1882	Philadelphia, Pa.
85715	JVBH	St. s.	Cretan	2,350	1,651	367.0	40.5	16.4	1882	Chester, Pa.
95688	JWBP	Sc. b.	Henry Villard	1,552	1,452	219.2	39.8	21.1	1882	Bath, Me.
91458	JWDQ	Sch.	Mary A. Fisher	116	110	95.5	26.0	6.6	1882	Sayreville, N. J.
115863	JWHL	St. s.	San Juan	2,152	1,308	285.0	37.0	21.0	1882	Chester, Pa.
120503	JWLK	Sch.	F. C. Pendleton	408	340	145.7	33.2	12.3	1882	Bangor, Me.
3220	JWLM	Sch.	Beulah Land	165	157	122.0	23.7	8.0	1882	Bridgeton, N. J.
120508	JWMP	Sch.	Fanny Dufard	265	252	126.5	31.0	10.8	1882	San Francisco, Calif.
106117	JWNF	Shp.	Abner Coburn	1,972	1,878	225.0	43.2	18.5	1882	Bath, Me.
145320	JWNG	St. s.	Persian	2,677	1,800	280.0	40.7	15.8	1882	Chester, Pa.
100310	JWNH	Bk.	I. F. Chapman	2,155	2,016	237.5	42.7	19.2	1882	Bath, Me.
135626	JWNR	St. s.	Muncaster	3,542	1,876	340.0	42.5	23.5	1882	Wilmington, Del.
91507	JWQC	Ca. s.	Maid of Orleans	104	156	110.2	29.5	9.8	1882	San Francisco, Calif.
135632	JWQP	Sch.	Ella Clifton	108	92	89.0	23.9	7.3	1872	St. John, N. B.
126076	JWRL	St. s.	Quantico	2,401	1,391	280.0	40.7	15.8	1882	Chester, Pa.
126078	JWRT	Sch.	Chas. G. Joyce	122	116	97.9	26.9	7.6	1882	Baltimore, Md.
3226	JWSV	Sch.	Boulah	356	339	146.0	35.5	10.9	1882	San Francisco, Calif.
80954	KBFM	Sc. b.	William H. Smith	1,957	1,868	232.4	43.3	18.5	1883	Bath, Me.
130259	KBIIN	Bk.	Narwhal	523	389	149.5	32.0	17.0	1883	San Francisco, Calif.
91569	KBJV	Sch.	Marguerite	113	96	58.0	23.5	8.4	1883	Essex, Mass.
91570	KBLH	Sch.	Mattie J. Alles	229	190	120.8	30.0	8.9	1883	Yarmouth, Me.
126138	KBLN	Sch.	City of Papeete	389	370	145.6	32.1	12.6	1883	Fairhaven, Calif.
126139	KBLV	St. s.	City of Gloucester	560	395	142.5	28.0	11.0	1883	Brooklyn, N. Y.
106184	KBML	St. s.	Alameda	3,158	1,939	314.0	41.0	17.3	1883	Philadelphia, Pa.
25254	KBND	St. s.	Salvager	141	71	125.0	20.6	10.0	1883	Chester, Pa.
126164	KBSL	Sch.	Charles C. Lister	280	260	127.0	33.0	9.3	1883	Milford, Del.
135732	KBTN	Sch.	Emily F. Northam	332	315	131.2	33.0	10.5	1883	Portland, Conn.
3270	KBVT	Shp.	Benj. F. Packard	2,156	2,013	244.2	43.2	18.2	1883	Bath, Me.
106247	KCDJ	St. s.	Aries	114	57	89.5	20.1	9.0	1883	Philadelphia, Pa.
5915	KCFH	Ol. s.	Frank L. Connable	132	65	101.0	25.7	8.3	1871	Chester, Pa.
95803	KCMV	St. s.	H. F. Dimmock	2,625	1,726	271.8	41.6	19.2	1884	Philadelphia, Pa.
126241	KCPL	St. s.	Waimea	1,057	746	108.0	35.2	18.0	1884	Chester, Pa.
91705	KCQH	Ca. s.	Herman	410	229	131.3	29.9	12.2	1884	Bath, Me.
110655	KCSM	St. s.	Relief	210	8	112.0	22.5	12.6	1884	Philadelphia, Pa.
85868	KCSW	Bk.	George Curtis	1,837	1,680	240.7	42.4	25.2	1884	Waldoboro, Me.
116029	KCVD	Sc. b.	Seneca	2,208	2,070	283.7	42.0	24.6	1884	Chester, Pa.
130328	KCVS	St. s.	Norfolk	211	105	116.3	23.0	12.0	1885	Wilmington, Del.
76578	KDBS	Sch.	John Haggerty	235	223	129.3	28.7	9.0	1885	Tottenville, N. Y.
126316	KDFC	St. s.	Comal	2,934	2,251	320.0	42.8	21.5	1885	Chester, Pa.
135805	KDFH	Sch.	Nantisco	256	231	121.0	27.0	9.0	1884	Dennisville, N. J.
120627	KDFP	Sch.	Fannie and Fay	233	198	117.5	30.8	8.8	1885	New London, Conn.
81094	KDFV	Bk.	W. B. Flint	952	876	178.4	35.4	17.7	1885	Bath, Me.
91818	KDGQ	St. s.	Mascotte	851	520	195.5	30.0	19.6	1885	Philadelphia, Pa.
110998	KDJF	St. s.	Pawtucket	589	296	149.8	28.8	9.5	1886	Bath, Me.
85921	KDJL	St. s.	Greenwood	195	144	114.0	31.0	9.0	1886	San Francisco, Calif.
130350	KDJQ	St. s.	Newburgh	1,033	741	200.0	32.0	11.0	1886	Philadelphia, Pa.
11447	KDLF	Sch.	Kennebec	187	157	103.7	27.4	9.4	1886	Brewer, Me.
91861	KDMF	Sch.	Maine	190	181	105.4	28.0	8.5	1886	Bath, Me.
150375	KDMQ	St. s.	Portsmouth	214	107	116.3	23.0	12.0	1886	Wilmington, Del.
126391	KDNP	St. s.	Tampa	2,556	1,966	264.0	43.0	18.8	1886	Philadelphia, Pa.
135471	KDPB	St. s.	John Garrett	118	79	90.4	19.4	11.1	1880	Newburgh, N. Y.
95903	KDPV	St. s.	Herman Winter	2,625	1,768	271.8	41.6	19.2	1887	Philadelphia, Pa.
106456	KDQB	Sc. b.	Conemaugh	1,774	1,714	254.0	40.5	21.3	1879	Liverpool, England
3323	KDRQ	Sch.	Brumblide	127	120	102.0	25.3	10.6	1885	Nyack, N. Y.
130369	KDSM	St. s.	Necess	3,367	2,465	328.0	44.2	21.2	1887	Chester, Pa.
150110	KDVS	St. s.	Pasadena	300	235	141.0	31.1	10.4	1887	San Francisco, Calif.
106521	KFCB	Sch.	Fox	312	266	145.0	35.0	9.4	1833	Fairhaven, Calif.
85936	KFCG	Sch.	Glendale	296	281	142.2	34.0	9.0	1838	do
116199	KFCV	Sc. b.	Socony 66	580	580	162.1	30.1	14.4	1958	Chester, Pa.
92022	KFCR	St. s.	Monmouth	1,410	931	260.5	35.1	14.0	1388	Philadelphia, Pa.
140944	KFO3	St. s.	Lakme	529	404	176.8	38.8	12.6	1888	Port Madison, Wash.
141005	KFJD	St. s.	Westland (composite)	2,134	1,622	281.0	41.0	20.0	1889	Wyandotte, Mich.
140969	KGBP	Sch.	Lucy May	104	98	84.8	25.4	6.5	1888	Cherryfield, Me.
76761	KGBR	Sch.	Virginia	129	122	105.2	21.0	7.6	1888	Sharptown, Md.

Merchant Vessels

Service	Crew	Horse-power	Name of owner	Home port	Address of owner
Frt.	1		McWilliams Bros. (N. Y.)	New York, N. Y.	1 Broadway.
Frt.	16		Bark Guy C. Goss Co. (Wash.)	Seattle, Wash.	1808 L. C. Smith Building.
Frt.	14	<sup>b</sup> 320	Matson Navigation Co. (Calif.)	San Francisco, Calif.	215 Market Street.
Pas.	49	2, 100	Steamship Newport	do.	318 Market Street.
Frt.	5		Lehigh & Wilkes-Barre Coal Co. (Pa.)	New York, N. Y.	143 Liberty Street.
Frt.	13		Alaska Salmon Co. (Calif.)	San Francisco, Calif.	141 Clay Street.
Frt.	4		Lottie V. Wathen	Baltimore, Md.	Pratt and Frederick Streets.
Frt.	4		Neptune Line (Del.)	New York, N. Y.	25 Beaver Street.
Frt.	20		do.	do.	Do.
Frt.	19	600	Southgate Marine Corporation (Va.)	Norfolk, Va.	Do.
Frt.	4		Neptune Line (Del.)	New York, N. Y.	Do.
Frt.	12	560	Board of Commissioners (La.)	New Orleans, La.	1 Canal Street.
Frt.	5		William C. Reid	New York, N. Y.	Java and Prevost Streets.
Pas.	82	3, 000	Pacifle S. S. Co. (Me.)	Tacoma, Wash.	Arthur Rust Building.
Pas.	34	1, 800	Carl Pustau	Baltimore, Md.	National Bank Building.
Frt.	8		Coastwise S. S. & Barge Co. (Wash.)	Seattle, Wash.	502 Burke Building.
Frt.	4		Geo. W. Adams	Baltimore, Md.	Cambridge, Md.
Pas.	19	1, 250	James K. Nelson (Calif.)	San Francisco, Calif.	Pier 17.
Frt.	5		F. C. Pendleton	Belfast, Me.	Isleboro, Me.
Frt.	5		R. Duke Wathen	Baltimore, Md.	Pratt and Frederick Streets.
Frt.	7		J. A. Matheson	Seattle, Wash.	Anacortes, Wash.
Frt.	19		Libby, McNeill & Libby (Me.)	San Francisco, Calif.	Merchants' Exchange Building.
Pas.	53	1, 800	Merchants & Miners' Transportation Co. (Md.)	Baltimore, Md.	112 South Gay Street
Frt.	20		Neptune Line (Del.)	New York, N. Y.	25 Beaver Street.
Pas.	53	1, 900	Munson S. S. Line (N. Y.)	do.	67 Wall Street.
Whl.	9	<sup>b</sup> 50	C. Klengenber	Seattle, Wash.	Lee Hotel.
Frt.	2		Fred P. Hutchings	Belfast Me.	Orland, Me.
Frt.	35	2, 400	Merchants & Miners' Transportation Co. (Md.)	Baltimore, Md.	112 South Gay Street.
Frt.	4		C. C. Paul & Co.	do.	Stewart Building.
Frt.	35		Union Fish Co. (Calif.)	San Francisco, Calif.	141 Clay Street.
Frt.	13		Charles Nelson Co. (Calif.)	do.	230 California Street.
Frt.	9		Warner Bros. Pictures (Calif.)	do.	5812 Sunset Building.
Frt.	3		John V. Sawyer	Jonesport, Me.	
Frt.	4		Everett W. Wallace	Machias, Me.	Milbridge, Md.
Fsh.	7		Alaska Codfish Co. (Calif.)	San Francisco, Calif.	15 Steuart Street.
Pas.	22	500	Boston & Gloucester Steamboat Co. (Mass.)	Boston, Mass.	244 Atlantic Avenue.
Pas.	100	3, 500	Alnsku S. S. Co. (Nev.)	New York, N. Y.	120 Broadway.
Msc.	5	500	H. J. Wheeler Salvage Co. (N. Y.)	do.	224 Bush Street.
Frt.	6		William C. Reid	do.	Java and Prevost Streets.
Frt.	5		do.	do.	Do.
Frt.	11		Mandel Naider	Seattle, Wash.	1026 Henry Building.
Tow.	6	375	Olsen Water & Towing Co. (N. Y.)	New York, N. Y.	59 Pearl Street.
Fsh.	8	<sup>b</sup> 120	Southern Menhaden Corporation (Del.)	Jacksonville, Fla.	Port St. Joe, Fla.
Frt.	44	2, 000	Eastern S. S. Line (Me.)	Portsmouth, N. H.	Eliot, Me.
Pas.	54	800	Los Angeles S. S. Co. (Calif.)	Los Angeles, Calif.	517 South Spring Street.
Whl.	14	<sup>b</sup> 250	H. Liebes & Co.	San Francisco, Calif.	133 Grant Street.
Tow.	12	600	Rolph Navigation & Coal Co. (Calif.)	do.	60 California Street.
Frt.	18		Libby, McNeill & Libby (Me.)	do.	Merchants' Exchange Building.
Frt.	6		Neptune Line (Del.)	New York, N. Y.	1 Broadway.
Pas.	12	915	New York, Philadelphia, & Norfolk R. R. Co.	Cape Charles, Va.	
Frt.	10		Norfolk Lighterage Co. (Va.)	Norfolk, Va.	Foot Commerce Street.
Pas.	58	1, 900	Mallory S. S. Co. (Me.)	New York, N. Y.	Pier 36, North River.
Frt.	4		W. T. Ashe	Newport News, Va.	Honckerpoint, Va.
Frt.	4		Libby, McNeill & Libby (Me.)	San Francisco, Calif.	Merchants' Exchange Building.
Frt.	12		John West	do.	42 Clay Street.
Pas.	40	1, 250	Columbia Trust Co. (Mass.)	Boston, Mass.	10 Meridian Street.
Frt.	23	750	Blackstone Valley Transportation Co. (R. I.)	Providence, R. I.	Pawtucket, R. I.
Frt.	12	110	Greenwood S. S. Co. (Calif.)	San Francisco, Calif.	336 Main Street.
Pas.	32	1, 000	Central Hudson Steamboat Co. (N. Y.)	New York, N. Y.	Newburgh, N. Y.
Frt.	5		D. F. Hubbard	Calais, Me.	Perry, Me.
Frt.	5		Mary A. Carter	Washington, D. C.	1314 B Street NW.
Tow.	15	915	New York, Philadelphia, & Norfolk R. R. Co.	Cape Charles, Va.	
Pas.	50	1, 293	Gulf & Southern S. S. Co. (Fla.)	New York, N. Y.	Pier 36, North River.
Tow.	8	500	Daniel Roe Towing & Transportation Co. (N. J.)	do.	1 Broadway.
Frt.	41	2, 000	Eastern S. S. Lines (Me.)	Portsmouth, N. H.	Eliot, Me.
Tnk.	10		Gulf Refining Co. (Tex.)	Port Arthur, Tex.	West Port Arthur, Tex.
Frt.	15		Joseph R. Andrade	New Bedford, Mass.	3293 Elm Street.
Frt.	39	2, 000	Mallory S. S. Co. (Me.)	New York, N. Y.	Pier 38, North River.
Frt.	17	190	Albion Lumber Co.	San Francisco, Calif.	582 Market Street.
Frt.	10		Egbert M. Streeter	Los Angeles, Calif.	151 West Forty-fifth Street.
Frt.	9		Alaska Codfish Co. (Calif.)	San Francisco, Calif.	15 Steuart Street.
Tnk.	3		Standard Transportation Co. (Del.)	New York, N. Y.	26 Broadway.
Pas.	39	2, 500	Central R. R. of N. J. (N. J.)	do.	143 Liberty Street.
Frt.	19	366	Caspar Lumber Co. (Calif.)	San Francisco, Calif.	Hobart Building.
Frt.	26	1, 000	Westland Steamship Co. (Ohio)	Cleveland, Ohio	Foot East Fortieth Street.
Frt.	3		Houston W. Todd	Baltimore, Md.	1913 Wilkins Avenue.
Frt.	4		Lottie V. Wathen	do.	Pratt and Frederick Streets.

## Merchant Vessels

Official No.	Signal letters	Rig	Name of vessel	Tonnage		Dimensions			When built	Where built
				Gross	Net	Length	Breadth	Depth		
						Feet	Feet	Feet		
100438	KGCN	St. s.	IROQUOIS.....	3,601	2,873	324.0	46.3	19.1	1888	Philadelphia, Pa.
155157	KGCS	Sch.	Oceania Vance.....	445	384	148.5	36.1	11.3	1888	Port Blakely, Wash.
110808	KGCV	Sch.	Richard Cromwell.....	118	112	98.5	26.5	6.6	1888	Madison, Md.
157238	KGDM	St. s.	Dorchester.....	2,537	1,875	261.0	40.0	15.3	1889	Wilmington, Del.
92070	KGFM	Sch.	Margarett.....	138	107	92.2	22.7	8.8	1889	Essex, Mass.
161604	KGFP	Sch.	Valkyria.....	139	104	92.6	24.1	10.2	1889	Boothbay, Me.
81160	KGFV	Sch.	W. F. Jewett.....	474	407	155.7	37.7	12.0	1887	Port Ludlow, Wash.
130046	KGJH	St. s.	ELFRIDA.....	126	60	108.6	18.1	11.5	1889	Wilmington, Del.
86046	KGLC	Sch.	Golden Shore.....	699	626	185.1	38.5	14.2	1889	Port Blakely, Wash.
130444	KGLD	St. s.	Transfer No. 10.....	217	108	114.0	23.6	11.6	1889	Wilmington, Del.
76820	KGLN	Sc. b.	William T. Lank.....	598	574	176.0	36.3	14.0	1889	Boothbay, Me.
106635	KGLS	St. s.	Texas.....	116	58	105.4	18.0	9.8	1889	Bristol, R. I.
126576	KGMT	St. s.	Caracas.....	2,886	1,850	311.6	40.2	20.5	1889	Philadelphia, Pa.
14487	KGNH	Sch.	Kate Darlington.....	135	128	97.8	28.0	7.1	1889	Baltimore, Md.
136079	KGNP	St. s.	Mandalay.....	1,120	407	272.0	44.1	12.6	1889	Wilmington, Del.
130450	KGNQ	St. s.	New York.....	770	523	207.5	31.1	12.4	1889	do.
126597	KGPQ	St. s.	Dorothy Bradford.....	1,746	1,197	228.9	38.0	22.0	1889	Philadelphia, Pa.
106686	KGRH	Sch.	Annie B. Mitchell.....	463	397	145.3	34.1	11.9	1889	Madison, Conn.
3141	KGSF	St. s.	Battler.....	153	104	108.4	22.0	9.4	1881	Philadelphia, Pa.
110460	KGSR	St. s.	Kadha.....	255	116	145.0	20.0	12.2	1881	Newburgh, N. Y.
27637	KGTR	St. s.	ROSE CITY.....	3,468	2,154	336.2	43.2	22.3	1889	Chester, Pa.
100462	KGTW	St. s.	International.....	400	200	130.0	26.0	16.2	1890	Philadelphia, Pa.
921153	KGV D	St. s.	Mars.....	278	139	117.2	23.0	15.7	1890	Camden, N. J.
100465	KGVF	St. s.	Indian.....	1,955	1,135	267.0	38.0	18.5	1890	Wilmington, Del.
155177	KGV M	St. s.	NORTHWESTERN.....	3,094	1,949	336.2	43.2	22.0	1889	Chester, Pa.
14494	KGWH	Shp.	STAR OF SCOTLAND.....	2,598	2,233	300.2	43.1	24.2	1887	Port Glasgow, Scotland
106715	KHBN	Sch.	Alma M. Jagger.....	132	125	102.4	22.0	7.8	1890	Wilmington, Del.
130470	KHCN	Sc. b.	Riverside.....	863	845	176.0	36.8	17.3	1890	Brooklyn, N. Y.
106731	KHCS	St. s.	Atkins Hughes.....	115	67	88.7	19.0	10.2	1890	Philadelphia, Pa.
106747	KHFM	Slp.	Albert Baldwin.....	123	117	86.0	27.2	7.3	1890	Essex, Mass.
106760	KHGW	Sc. b.	Alice.....	639	615	169.4	33.8	15.3	1890	Boston, Mass.
76933	KHJF	St. s.	BAY STATE.....	1,245	914	265.0	36.0	22.0	1890	Superior, Wis.
126635	KHLJ	St. s.	City of Seattle.....	1,967	1,143	244.6	40.0	16.0	1890	Philadelphia, Pa.
130493	KHLS	Sc. b.	Edgewater.....	864	815	176.0	36.3	17.3	1890	Brooklyn, N. Y.
110349	KHMC	Ga. s.	Sequola.....	370	263	150.0	35.0	11.0	1890	Fairhaven, Calif.
120804	KHMD	Sch.	Florence A.....	154	128	96.5	27.4	7.2	1890	Cherryfield, Me.
130560	KHMV	St. s.	MURRELL.....	311	155	125.0	25.0	14.7	1890	Camden, N. J.
161223	KHNV	St. s.	Tourist.....	260	176	118.8	26.1	10.2	1888	Bath, Me.
116362	KHPV	Bk.	St. Katherine.....	1,201	1,090	202.8	39.3	19.1	1890	do.
130510	KHQR	St. s.	Piankatank.....	899	611	200.0	31.0	11.0	1890	Wilmington, Del.
3478	KHQT	Sc. b.	Bessie.....	640	626	168.9	33.7	15.1	1890	Boston, Mass.
91960	KHRB	St. s.	Van.....	719	535	190.0	26.0	9.0	1887	Wilmington, Del.
106787	KHRB	Sch.	Azalea.....	480	480	150.0	35.0	11.0	1890	Eureka, Calif.
116364	KHRG	Bk.	Salvator.....	467	385	160.0	36.0	11.6	1890	do.
81300	KHRQ	Sch.	John L. Martino.....	257	213	126.7	30.4	8.2	1890	Phippsburg, Me.
130512	KHSB	St. s.	BOSWELL.....	311	155	125.0	25.0	14.7	1890	Camden, N. J.
110378	KHWD	Sch.	Spokane.....	639	570	183.0	38.5	12.2	1890	Port Blakely, Wash.
145568	KJBL	St. s.	Triton.....	259	129	114.5	26.5	14.5	1890	Boston, Mass.
96095	KJBS	Sch.	Henry Seymour.....	169	160	91.0	30.7	8.3	1890	Tottenville, N. Y.
81310	KJBV	St. s.	Lexington.....	1,248	697	246.0	46.0	15.5	1891	Wilmington, Del.
106804	KJCM	St. s.	Asher J. Hudson.....	136	68	92.0	21.0	10.0	1891	Camden, N. J.
145571	KJCN	Sch.	Thomas J. Shryock.....	173	164	117.4	23.7	7.7	1891	Bethel, Del.
126702	KJCQ	Bkn.	Charles F. Crocker.....	860	709	204.0	40.0	15.0	1890	Alameda, Calif.
30526	KJCV	St. s.	Concord.....	1,248	697	246.0	46.0	15.5	1891	Wilmington, Del.
86131	KJDM	Sch.	Gallee.....	354	328	132.5	33.5	12.7	1891	Benicia, Calif.
3467	KJFC	St. s.	Brazil.....	2,160	1,655	276.0	40.0	21.6	1890	Buffalo, N. Y.
140930	KJFD	St. s.	LACKAWANNA.....	1,973	1,179	260.0	39.2	21.6	1888	Cleveland, Ohio.
116235	KJFH	St. s.	SCRANTON.....	2,015	1,595	260.0	39.2	21.6	1888	do.
70763	KJFT	St. s.	Observation.....	122	83	92.4	17.8	9.2	1888	Brooklyn, N. Y.
86134	KJFW	Sch.	Gladlator.....	112	75	92.6	24.3	10.0	1891	Essex, Mass.
110774	KJGC	St. s.	Fellowcraft.....	2,070	1,712	256.0	40.2	23.5	1888	Buffalo, N. Y.
145578	KJGR	Sch.	Thomas H. Lawrence.....	374	322	134.7	33.3	11.0	1891	Boston, Mass.
81267	KJGW	St. s.	Walter Adams.....	271	175	133.0	24.3	12.8	1890	Noank, Conn.
126719	KJHD	St. s.	CONCHO.....	3,724	2,640	329.5	47.0	21.2	1891	Chester, Pa.
136138	KJLW	St. s.	Essex.....	3,018	2,155	295.0	40.0	15.4	1890	Philadelphia, Pa.
126732	KJMB	Sch.	Charles L. Rohde.....	215	186	125.2	23.8	8.4	1891	Sharptown, Md.
106825	KJNB	Sch.	Anne and Reuben.....	128	122	87.1	26.4	6.8	1891	Bath, Me.
92304	KJNF	Sch.	Meteor.....	600	518	177.3	38.4	13.5	1891	Port Blakely, Wash.
126741	KJNP	St. s.	COSTA RICA.....	1,783	1,166	221.5	36.0	19.3	1891	Chester, Pa.
106834	KJPS	St. s.	BAY VIEW.....	1,399	1,075	265.0	38.0	24.0	1891	West Superior, Wis.
96126	KJRV	Sch.	Henry H. Chamberlain.....	245	204	122.3	30.6	8.4	1891	Phippsburg, Me.
92364	KJSQ	Sch.	Josephine Wimsatt.....	149	106	95.0	27.0	6.0	1891	Milford, Del.
81338	KJSR	Sch.	William T. Parker.....	178	169	105.0	28.0	7.0	1891	do.
150552	KJVM	Bk.	Pactolus.....	1,673	1,564	223.7	41.2	24.0	1891	Bath, Me.

Merchant Vessels

Service	Crew	Horse-power	Name of owner	Home port	Address of owner
Pas.	64	1,816	Clyde S. S. Co. (Me.)	New York, N. Y.	Pier 36, North River.
Fr't.	7		Halfhill Packing Corporation (Calif.)	Los Angeles, Calif.	456 South Spring Street.
Fr't.	5		Charles M. Struven	Baltimore, Md.	114 South Frederick Street.
Pas.	38	1,500	Merchants & Miners' Transportation Co. (Md.)	do.	112 South Gay Street.
Fr't.	10		Manuel T. Chantre	New Bedford, Mass.	9 Ball Street.
Whl.	8		Frank J. Silva	Providence, R. I.	320 South Main Street.
Fr't.	9		Gardiner Mill Co.	San Francisco, Calif.	16 California Street.
Tow.	9	150	Dowing Sand and Gravel Co. (N. Y.)	New York, N. Y.	15 Moore Street.
Fr't.	9		Rolph Navigation & Coal Co. (Calif.)	San Francisco, Calif.	60 California Street.
Tow.	13	600	N. Y., N. H. & Hartford R. R. Co (Conn.)	New Haven, Conn.	Meadow and Water Streets.
Fr't.	3		Lee W. Insley	Wilmington, Del.	Salisbury, Md.
Pas.	14	500	Elizabeth City Iron Works & Supply Co. (N. D.)	Elizabeth City, N. C.	
Pas.	69	2,000	Atlantic & Carribbean Steamship Navigation Co. (Del.)	Wilmington, Del.	Dupont Building.
Fr't.	5		Jacob Galloway	Baltimore, Md.	Galestown, Md.
Pas.	23	250	Boston, New York & Southern S. S. Co. (Del.)	New York, N. Y.	17 State Street.
Pas.	24	689	New York, Philadelphia & Norfolk R. R. Co.	Cape Charles, Va.	
Pas.	30	1,453	Cape Cod S. S. Co. (Me.)	Boston, Mass.	131 State Street.
Fr't.	6		Carlos Barry	New London, Conn.	State Street.
Tow.	10	385	McWilliams Bros. (N. Y.)	New York, N. Y.	1 Broadway.
Fr't.	17	750	New York & Louisiana Transportation Co. (La.)	New Orleans, La.	1103 Ilibernia Building.
Pas.	68	2,250	Rose City S. S. Co. (Wash.)	Portland, Oreg.	Couch Street Dock.
Tow.	21	725	Reading Co. (Pa.)	Philadelphia, Pa.	Reading Terminal.
Tow.	16	750	Frank M. Walker	do.	645 Drexal Building.
Fr't.	33	1,500	Merchants & Miners' Transportation Co. (Md.)	Baltimore, Md.	112 South Gay Street.
Pas.	80	2,000	Alaska S. S. Co. (Nev.)	Seattle, Wash.	Pier 2.
Fr't.	29		Alaska Packers Association (Calif.)	San Francisco, Calif.	111 California Street.
Fr't.	3		Allen Gurney	Providence, R. I.	26 Custom House Street.
Fr't.	4		Neptune Line (Del.)	New York, N. Y.	25 Beaver Street.
Tow.	11	300	Tug Atkins Hughes Co.	Philadelphia, Pa.	115 Walnut Street.
Fr't.	6		Rockport Granite Co. (Mass.)	Glouster, Mass.	Rockport, Mass.
Fr't.	3		Mystle S. S. Co. (Mass.)	Boston, Mass.	111 Devonshire Street.
Fr't.	27	1,000	Smith-Truby Sand Co. (Wis.)	Milwaukee, Wis.	Sturgeon Bay, Wis.
Pas.	59	2,500	Miami S. S. Co. (Del.)	New York, N. Y.	17 State Street.
Fr't.	3		Neptune Line (Del.)	do.	25 Beaver Street.
Msc.	9	875	Blaine Ottis	Los Angeles, Calif.	2720 Palm Grove Avenue.
Fr't.	4		Charles M. Struven	Baltimore, Md.	114 South Frederick Street.
Tow.	13	650	Mystle S. S. Co. (Mass.)	Boston, Mass.	111 Devonshire Street.
Pas.	13	300	Goodwin Steamboat Corporation (N. Y.)	New York, N. Y.	355 West Twenty-second Street.
Fr't.	13		Red Salmon Canning Co.	San Francisco, Calif.	2 Pine Street.
Pas.	26	550	Baltimore, Chesapeake & Atlantic R. R. Co. (Md)	Baltimore, Md.	Pier 1.
Fr't.	3		Mystle S. S. Co. (Mass.)	Boston, Mass.	111 Devonshire Street.
Msc.	15	256	Miami S. S. Co. (Del.)	New York, N. Y.	17 State Street.
Fr't.	7		Robinson Packing Corporation (Wash.)	Seattle, Wash.	Anacortes, Wash.
Fr't.	8		Libby, McNeill & Libby (Me.)	San Francisco, Calif.	Merchants' Exchange Building.
Fr't.	5		C. C. Paul & Co.	Baltimore, Md.	Stewart Building.
Tow.	20	650	Lester F. Alexander & Co. (La.)	New Orleans, La.	Maison Blanche Anner.
Fr't.	9		H. G. Seaborn	Seattle, Wash.	White Building.
Tow.	14	700	Atlantic Coast Transportation Co. (Del.)	New York, N. Y.	11 Broadway.
Fr't.	6		Merritt-Chapman Derriek & Wrecking Co. (W. Va.)	do.	17 Battery Place.
Pas.	55	1,700	Colonial Navigation Co. (N. Y.)	do.	Pier 39, North River.
Fr't.	9	370	Sabine Towing Co. (Tex.)	Port Arthur, Tex.	
Fr't.	4		W. B. Vance	Cambridge, Md.	
Fr't.	11		Pacific Freighters Co. (Calif.)	San Francisco, Calif.	310 California Street.
Pas.	55	1,700	Colonial Navigation Co. (N. Y.)	New York, N. Y.	Pier 39, North River.
Fr't.	7		Union Fish Co. (Calif.)	San Francisco, Calif.	141 Clay Street.
Fr't.	19	1,000	Illinois Ship & Dredge Co. (Ind.)	Chicago, Ill.	39 South La Salle Street.
Fr't.	19	800	Bessie A. Somerville	Pensacola, Fla.	1516 East Jackson Street.
Fr't.	19	800	Charles S. Neff	Milwaukee, Wis.	333 Hathway Place.
Pas.	7	200	American Merchant Marine Corp. (Del.)	New York, N. Y.	17 State Street.
Fr't.	7		Nicholson Fish Co. (Me.)	Bangor, Me.	Bucksport, Me.
Fr't.	16	800	Nicholson Transit Co. (Del.)	Wilmington, Del.	Union Trust Building.
Fr't.	8		Francis G. Boggs	Boston, Mass.	Hingham, Mass.
Fsh.	20	600	Consolidated Fisheries Co. (Del.)	Wilmington, Del.	Lewes, Del.
Pas.	49	2,600	Mallory S. S. Co. (Mo.)	New York, N. Y.	Pier 38, North River.
Pas.	39	1,900	Merchants & Miners' Transportation Co. (Md.)	Baltimore, Md.	112 South Gay Street.
Fr't.	5		Johnson & Wimsatt (Del.)	Washington, D. C.	Thirteenth and Water Streets SW.
Oys.	14		John L. Goss Corp. (Me.)	Southwest Harbor, Me.	Stonington, Me.
Fr't.	10		H. G. Seaborn	Seattle, Wash.	White Building.
Fr't.	34	700	Northern Fisheries (Wash.)	San Francisco, Calif.	111 Clay Street.
Fr't.	25	1,000	Central Dredging Co. (Ohio)	Cleveland, Ohio.	Union Trust Building.
Fr't.	6		Anna L. Wasson	Calais, Me.	30 Church Street.
Fr't.	4		Johnson & Wimsatt (Del.)	Washington, D. C.	Thirteenth and Water Streets SW.
Fr't.	5		C. C. Paul & Co.	Baltimore, Md.	Stewart Building.
Fr't.	18		Nuknek Packing Co. (Calif.)	San Francisco, Calif.	2 Pine Street.

## Merchant Vessels

Official No.	Signal letters	Rtg	Name of vessel	Tonnage		Dimensions			When built	Where built
				Gross	Net	Length	Breadth	Depth		
						Feet	Feet	Feet		
110950	KJWF	Sch.	Regina.....	114	96	87.8	25.5	7.6	1891	Machias, Me.....
81360	KJWN	So. b.	West Point.....	1,213	1,108	220.0	38.7	22.3	1866	Glasgow, Scotland.....
141175	KJWQ	Sch.	Levin J. Marvel.....	183	174	125.5	23.8	7.5	1891	Bethel, Del.....
3529	KLBF	Sch.	Bangor.....	511	398	165.0	36.5	11.8	1891	Eureka, Calif.....
96139	KLBM	Ol. s.	Harvard.....	113	72	95.4	23.6	10.4	1891	Essex, Mass.....
106899	KLBS	Sch.	Alice Cooke.....	782	722	185.6	30.0	15.4	1891	Port Blakely, Wash.....
161672	KLBT	Sch.	Volante.....	125	119	87.0	25.6	7.0	1891	North Bend, Oreg.....
96142	KLCH	St. s.	Homer.....	501	331	146.0	33.8	17.0	1891	Bandon, Oreg.....
77001	KLDR	Sch.	Judique.....	121	89	98.2	24.0	10.8	1891	Essex, Mass.....
126821	KLDC	Sch.	Charles R. Wilson.....	345	328	150.0	35.0	11.0	1891	Fairhaven, Mass.....
77004	KLDH	So. b.	North East.....	1,061	1,035	200.0	38.0	17.5	1891	Wilmington, Del.....
130581	KLFO	St. s.	New HAMPSHIRE.....	2,395	1,505	302.7	34.0	17.5	1892	do.....
96181	KLFN	Sch.	Harriet C. Whitehead.....	222	211	119.6	31.3	8.0	1892	Waterford, Conn.....
141201	KLGD	Sch.	Louise.....	345	328	150.0	35.0	10.0	1892	Fairhaven, Calif.....
110971	KLGF	St. s.	RICHARD PECK.....	2,006	1,819	303.3	48.0	17.8	1892	Wilmington, Del.....
155228	KLHM	Bk.	Olympio.....	1,409	1,353	224.4	42.1	21.3	1893	Bath, Me.....
155232	KLJQ	Ol. s.	Nanuk.....	281	160	130.0	31.6	9.6	1892	Fairhaven, Calif.....
86230	KLND	Bgn.	Geneva.....	495	451	150.0	36.3	14.0	1892	Bercola, Calif.....
120923	KLNR	Sch.	F. R. Sharp.....	199	189	124.3	26.0	8.7	1892	Tottenville, N. Y.....
141257	KLPH	Sch.	Lavinia M. Snow.....	354	292	133.0	31.7	10.9	1893	Rockland, Me.....
100921	KLPM	St. s.	Admiral.....	123	88	117.7	19.1	9.9	1892	Providence, R. I.....
86242	KLPN	Sch.	Grace G. Bennett.....	210	199	135.5	23.9	7.8	1893	Bethel, Del.....
77093	KLRD	Sch.	John A.....	282	255	131.7	32.0	9.8	1893	Eureka, Calif.....
120961	KLRF	St. s.	Chief.....	230	122	112.5	25.0	11.2	1893	Wilmington, Del.....
161715	KLRT	Sch.	Edna Bright Hough.....	204	194	108.0	29.4	9.1	1893	Cambridge, Md.....
126984	KLSE	Sch.	Clarence A. Holland.....	200	179	126.5	23.9	8.2	1893	Bethel, Del.....
77106	KLSF	Sch.	B. P. Gravenor.....	184	138	128.0	23.6	9.8	1893	Sharptown, Md.....
126992	KLSG	Sch.	C. S. Holmes.....	623	556	162.8	37.0	11.5	1893	Port Blakely, Wash.....
81340	KLST	St. s.	WADENA.....	246	151	158.8	20.8	11.0	1891	Cleveland, Ohio.....
116599	KLTB	So. b.	Socony 58.....	1,643	1,599	249.0	37.0	20.0	1893	Chester, Pa.....
86260	KLTO	St. s.	GLOUCESTER.....	2,541	1,976	272.7	42.0	16.0	1893	Sparrows Point, Md.....
81456	KLTV	St. s.	Joseph D. Wood.....	283	141	119.8	25.0	14.8	1893	Camden, N. J.....
127018	KLVB	St. s.	COLUMBIA.....	380	190	189.0	23.0	14.6	1894	Philadelphia, Pa.....
107074	KLVD	Sch.	Agnes S. Quillan.....	197	187	126.5	23.9	7.8	1894	Bethel, Del.....
27660	KLVM	St. s.	SENECA.....	2,903	1,612	299.5	40.0	17.0	1894	do.....
100584	KLWR	Sch.	Corapeake.....	234	222	134.8	23.9	8.8	1894	do.....
120971	KLWS	Ol. s.	NARWHAL.....	239	160	138.8	22.0	11.2	1894	Boston, Mass.....
127035	KLWV	St. s.	CITY OF LOWELL.....	2,975	1,877	322.3	49.7	17.7	1894	Bath, Me.....
150672	KMBD	St. s.	POTOMAC.....	763	688	176.8	35.8	11.0	1894	Philadelphia, Pa.....
130672	KMBJ	St. s.	NOTTINGHAM.....	408	204	128.5	27.3	17.1	1894	Camden, N. J.....
111071	KMCP	Sch.	Rebecca R. Douglas.....	475	399	138.8	33.9	9.5	1894	Bath, Me.....
81493	KMCW	St. s.	Wm. F. McCAULEY.....	149	74	90.0	21.0	11.2	1894	Camden, N. J.....
81494	KMDB	Sch.	William Linthicum.....	156	148	112.0	27.6	6.8	1894	Church Creek, Md.....
136489	KMDV	St. s.	EUGENE HUGHES.....	111	55	84.5	19.0	9.6	1895	Philadelphia, Pa.....
81499	KMFJ	St. s.	WASHINGTON.....	2,806	2,003	312.1	42.6	24.6	1887	Hartlepool, England.....
92586	KMFV	So. b.	Merriam.....	855	823	191.1	34.7	16.0	1894	Noank, Conn.....
150679	KMGO	So. b.	Preston.....	855	823	192.0	34.7	16.0	1894	do.....
157407	KMGF	So. b.	Draper.....	855	823	192.3	34.7	16.0	1894	do.....
92611	KMGH	So. b.	Mahanoy.....	855	823	192.3	34.7	16.0	1894	do.....
86303	KMGJ	So. b.	Glendower.....	855	823	192.2	34.7	16.0	1894	do.....
86314	KMGT	Sch.	George R. Bradford.....	142	135	96.4	27.4	8.0	1895	Essex, Mass.....
77176	KMGV	St. s.	John Wise.....	251	171	124.0	28.0	1.9	1895	do.....
90308	KMHN	St. s.	HOWARD.....	3,581	2,278	310.5	42.0	16.0	1895	Wilmington, Del.....
127097	KMHV	Sch.	C. A. Thayer.....	452	390	156.0	36.0	11.8	1895	Fairhaven, Calif.....
157431	KMJD	So. b.	Devon.....	724	667	174.0	35.3	14.3	1895	Bath, Me.....
90314	KMJV	So. b.	Haverford.....	678	644	176.4	35.0	14.2	1895	Noank, Conn.....
150710	KMLJ	St. s.	PAOLI.....	330	224	125.4	26.0	14.7	1895	Philadelphia, Pa.....
92684	KMLT	Sch.	Maweeina.....	153	392	156.0	36.0	11.8	1895	Fairhaven, Calif.....
111098	KMNF	St. s.	RIVERSIDE.....	452	372	141.5	27.1	10.3	1895	Chester, Pa.....
127113	KMNJ	St. s.	CURACO.....	1,548	1,144	241.3	38.0	16.3	1895	Philadelphia, Pa.....
3670	KMNP	So. b.	Bast.....	693	613	173.2	35.0	14.2	1896	Noank, Conn.....
136531	KMPB	St. s.	ENDEAVOR.....	315	244	136.0	23.2	7.4	1896	Philadelphia, Pa.....
145710	KMPJ	St. s.	TAMAQUA.....	561	393	158.5	29.0	18.0	1896	do.....
92691	KMPQ	Sch.	Mabel and Ruth.....	190	166	125.3	23.8	7.6	1896	Bethel, Del.....
141420	KMPR	Ga. s.	Liberty.....	118	96	93.6	24.0	12.6	1896	Gloucester, Mass.....
92698	KMQC	St. s.	MOHAWK.....	2,783	2,150	265.0	43.0	16.8	1896	Chester, Pa.....
107216	KMQD	St. s.	CAMBRIDGE.....	2,094	1,399	225.3	42.1	14.2	1896	Philadelphia, Pa.....
92699	KMQF	St. s.	MIDDLETOWN.....	1,483	1,008	243.3	45.6	14.0	1896	do.....
111108	KMQP	So. b.	Rondout.....	831	704	181.6	35.3	16.1	1896	Bath, Me.....
101082	KMQV	St. s.	Kadiak.....	114	58	106.0	22.5	0.7	1896	Alameda, Calif.....
92705	KMHC	St. s.	MOHEGAN.....	2,783	2,150	265.0	43.0	16.8	1896	Chester, Pa.....
116714	KMRL	Sl. b.	Somerset.....	283	253	143.4	31.3	8.1	1896	Bath, Me.....
90328	KMRP	So. b.	Hackensack.....	875	791	192.0	34.7	10.4	1896	Noank, Conn.....
107226	KMRT	Sch.	Albert Meyer.....	459	398	156.0	36.0	11.9	1896	Fairhaven, Calif.....
81543	KMSH	St. s.	WINTHROP.....	352	239	125.4	26.3	15.0	1896	Philadelphia, Pa.....



# Merchant Vessels

Service	Crew	Horse-power	Name of owner	Home port	Address of owner
Frt.	2		Emery O. Wallace	Portland, Me.	8 Sherman Street.
Frt.	3		Neptune Line (Del.)	New York, N. Y.	1 Broadway.
Frt.	4		C. C. Paul & Co.	Baltimore, Md.	Stewart Building.
Frt.	7		Alaska Codfish Co. (Calif.)	San Francisco, Calif.	15 Steuart Street.
Fsh.	18	36	William H. Jordan Vessels Co. (Mass.)	Gloucester, Mass.	375 Main Street.
Frt.	11		Lewers & Cooke (Ltd.)	Honolulu, Hawaii	160 South King Street.
Frt.	5		Karl Hansen	Seattle, Wash.	1601 Dexter Avenue.
Pas.	20	250	Merritt, Chapman & Scott (Calif.)	New York, N. Y.	17 Battery Place.
Frt.	10		Nicholson Fish Co. (Me.)	Bangor, Me.	Bucksport, Me.
Frt.	4		Pacific Coast Codfish Co. (Wash.)	Seattle, Wash.	Pier 1.
Frt.	4		Brooks-Scanlon Corporation (Del.)	Jacksonville, Fla.	Eastport, Fla.
Pas.	70	2,500	New England S. S. Co. (Conn.)	New London, Conn.	State Street.
Frt.	4		M. G. Wright	Elizabeth City, N. C.	500 Shepard Street.
Frt.	39		Union Fish Co. (Calif.)	San Francisco, Calif.	141 Clay Street.
Pas.	81	2,000	New England S. S. Co. (Conn.)	New London, Conn.	State Street.
Fsh.	3		Hermosa Amusement Corporation (Calif.)	San Francisco, Calif.	441 California Street.
Whl.	16	300	Northern Whaling & Trading Co. (N. Y.)	do	Oakland, Calif.
Frt.	8		Whitney & Bodden Shipping Co. (Ala.)	Mobile, Ala.	50 South Commerce Street.
Frt.	5		Merritt, Chapman & Scott (Calif.)	New York, N. Y.	17 Battery Place.
Frt.	6		Richard K. Snow	Rockland, Me.	79 Mechanic Street.
Fer.	5	350	Westport Essex Ferry (N. Y.)	Rouses Point, N. Y.	
Frt.	5		J. B. Blades Lumber Co.	New Bern, N. C.	
Frt.	7		Pacific Coast Codfish Co. (Wash.)	Seattle, Wash.	Pier 1.
Tow.	16	600	Magnolia Petroleum Co. (Tex.)	Port Arthur, Tex.	
Frt.	6		J. H. Addison	Baltimore, Md.	809 West Lanvale Street.
Frt.	4		R. B. White	Crisfield, Md.	Salisbury, Md.
Frt.	4		do	do	do.
Frt.	8		Ellen M. Backland	Seattle, Wash.	349 Kinnar Place.
Tow.	18	550	Aeromarine Engine & Sales Co. (N. Y.)	New York, N. Y.	Times Building.
Tnk.	8		Standard Transportation Co. (Del.)	do	26 Broadway.
Frt.	36	2,500	Merchants & Miners' Transportation Co. (Md.)	Baltimore, Md.	112 South Gay Street.
Tow.	14	750	Wood Towing Corporation (Va.)	Norfolk, Va.	
Pas.	27	1,800	H. P. Layton	Wilmington, Del.	Georgetown, Del.
Frt.	4		B. William Bramble Co.	Baltimore, Md.	2916 East Baltimore Street.
Pas.	60	3,000	Wilmington Terminal Co. (Me.)	New York, N. Y.	Pier 36, North River.
Frt.	4		B. William Bramble	Baltimore, Md.	2916 East Baltimore Street.
Frt.	12	200	Philip Shore	Tampa, Fla.	Stovall Building.
Pas.	92	4,500	New England S. S. Co. (Conn.)	New London, Conn.	State Street.
Pas.	46	450	Baltimore & Virginia Steamboat Co. (Md.)	Baltimore, Md.	Pier 1, Pratt Street.
Tow.	15	735	Lehigh Wilkes-Barre Coal Co. (Pa.)	New York, N. Y.	143 Liberty Street.
Frt.	4		Clarence A. Small	Jonesport, Me.	
Tow.	7	640	Atlantio Towing Co. (Del.)	Savannah, Ga.	228 East Bay Street.
Frt.	5		C. C. Paul & Co.	Baltimore, Md.	Stewart Building.
Tow.	11	350	Jacob A. Zeller	New York, N. Y.	1714 Van Buren.
Tnk.	30	1,600	California Petroleum Corporation (Calif.)	Los Angeles, Calif.	Security Building.
Frt.	3		Thomas J. Howard	New York, N. Y.	1 Broadway.
Frt.	3		Reading Co. (Pa.)	Philadelphia, Pa.	Reading Terminal.
Frt.	3		Thomas J. Howard	New York, N. Y.	1 Broadway.
Frt.	4		do	do	do.
Frt.	3		do	do	do.
Frt.	6		Rockport Granite Co. (Mass.)	Gloucester, Mass.	Rockport, Mass.
Frt.	5	425	Christina Arbuckle	New York, N. Y.	71 Water Street.
Frt.	47	2,500	Merchants & Miners' Transportation Co. (Md.)	Baltimore, Md.	112 South Gay Street.
Frt.	9		Pacific Coast Codfish Co. (Wash.)	Seattle, Wash.	Room 62, Pier No. 1.
Frt.	4		Morecraft Transportation Corporation (Del.)	New York, N. Y.	17 Battery Place.
Frt.	2		do	Wilmington, Del.	7 West Tenth Street.
Tow.	16	850	do	New York, N. Y.	17 Battery Place.
Frt.	10		Alaska Cod Fish Co. (Calif.)	San Francisco, Calif.	15 Steuart Street.
Frt.	11	450	Rock Creek Steamboat Co. (Md.)	Baltimore, Md.	Foot Broadway.
Frt.	29	1,050	Pacific S. S. Co. (Me.)	Seattle, Wash.	1519 Railroad Avenue South.
Frt.	3		Reading Co. (Pa.)	Philadelphia, Pa.	Reading Terminal.
Pns.	15	560	J. Frank White	Wilmington, Del.	Front and Orange Streets.
Tow.	19	1,000	Reading Co. (Pa.)	Philadelphia, Pa.	Reading Terminal.
Frt.	3		William A. Wimsatt	Washington, D. C.	Thirteenth and Water Streets.
Plt.	8	60	Boston Pilots' Relief Society (Mass.)	Boston, Mass.	Lewis Wharf.
Pas.	22	1,800	New England S. S. Co. (Conn.)	New London, Conn.	State Street.
Pas.	38	500	New York & New Orleans S. S. Co.	New York, N. Y.	Pier 39, North River.
Pas.	67	1,000	Hartford & New York Transportation Co. (Conn.)	Hartford, Conn.	
Frt.	3		Atlantic Coast Towing & Transportation Co. (Del.)	New York, N. Y.	11 Moore Street.
Frt.	27	350	Alaska Packers' Association (Calif.)	San Francisco, Calif.	111 California Street.
Frt.	22	1,800	New England S. S. Co. (Conn.)	New London, Conn.	State Street.
Frt.	2		Staples Transportation Co. (Me.)	Full River, Mass.	404 Davol Street.
Frt.	3		Atlantic Coast Towing & Transportation Co. (Del.)	New York, N. Y.	11 Moore Street.
Frt.	9		L. A. Scott	Mobile, Ala.	City Bank Building.
Tow.	12	800	J. S. Packard Dredging Co. (N. J.)	Providence, R. I.	1004 Turk Head Building.

Merchant Vessels

Official No.	Signal letters	Rig	Name of vessel	Tonnage		Dimensions			When built	Where built
				Gross	Net	Length	Breadth	Depth		
						Feet	Feet	Feet		
150725	KMSJ	Sc. b.	HAWTHORNE.....	680	608	176.4	35.0	14.2	1896	Noank, Conn.
92726	KMSQ	Sch.	Metha Nelson.....	460	399	158.0	36.0	11.9	1896	Fairhaven, Calif.
86359	KMTF	Sch.	Dorothy.....	897	758	183.5	38.2	15.7	1896	Bath, Me.
136570	KMTP	So. b.	Ellenville.....	858	757	194.4	34.8	16.0	1896	do.
77232	KMTQ	St. s.	Collier County.....	570	388	191.8	28.3	15.3	1896	Elizabeth, N. J.
116734	KMTW	St. s.	EASTERN.....	211	79	105.0	21.1	14.2	1896	Newport News, Va.
107247	KMVD	St. s.	Alliance.....	916	522	164.4	35.6	18.6	1896	Fairhaven, Calif.
127163	KMVG	St. s.	Winchester.....	415	265	146.2	34.2	12.4	1896	Prosper, Ore.
77164	KMWD	St. s.	LEOPOLD ADLER.....	243	121	117.9	23.0	13.0	1894	Newport News, Va.
130731	KMWF	So. b.	Semper Fidells.....	1,060	1,037	200.2	34.2	20.0	1884	Hamburg, Germany
127168	KMWJ	St. s.	CATAWISSA.....	558	352	158.0	29.0	18.0	1896	Wilmington, Del.
96354	KMWP	St. s.	Humboldt.....	1,075	688	213.1	31.0	15.7	1896	Fairhaven, Calif.
130736	KNBM	St. s.	NEW YORK.....	540	201	155.0	28.1	19.9	1897	Wilmington, Del.
96368	KNBS	St. s.	ESMERALDA.....	219	149	147.1	21.1	11.4	1897	New York, N. Y.
92794	KNOP	St. s.	Iris.....	2,830	1,736	304.3	38.8	24.5	1885	Newcastle on Tyne, England.
81576	KNDS	Sch.	Wawona.....	468	413	156.0	36.0	12.3	1897	Fairhaven, Calif.
155308	KNFO	So. b.	Oak Hill.....	910	843	194.4	34.8	17.6	1897	Noank, Conn.
77274	KNFH	St. s.	JUNIATA.....	3,465	2,537	310.0	42.0	16.0	1897	Wilmington, Del.
92828	KNFV	So. b.	Maple Hill.....	911	843	194.4	34.8	17.6	1897	Noank, Conn.
92830	KNGB	St. s.	MIAMI.....	1,741	1,311	239.2	40.1	21.8	1897	Philadelphia, Pa.
130759	KNGD	St. s.	NEW ENGLAND.....	230	70	121.0	23.8	12.0	1897	Camden, N. J.
100648	KNGF	So. b.	Indian Ridge.....	910	842	194.0	34.8	17.6	1897	Noank, Conn.
121064	KNGT	St. s.	Fulton.....	605	393	152.7	33.5	11.4	1898	Fairhaven, Calif.
3745	KNHB	So. b.	Bear Ridge.....	910	842	201.0	34.8	17.6	1898	Noank, Conn.
81595	KNHF	So. b.	Warren.....	283	220	141.4	31.4	8.4	1898	Bath, Me.
3747	KNHQ	So. b.	Buck Ridge.....	915	847	195.0	34.8	17.6	1898	Noank, Conn.
3749	KNJD	St. s.	Brunswick.....	532	283	161.3	34.4	12.2	1898	North Bend, Ore.
116811	KNJF	St. s.	ADMIRAL FISKE.....	2,432	1,450	280.0	38.1	19.0	1898	San Francisco, Calif.
136080	KNJS	So. b.	Eagle Hill.....	911	843	195.0	34.8	17.6	1898	Noank, Conn.
127253	KNLF	Sch.	Charles Nelson.....	658	603	166.5	37.8	12.8	1898	Alameda, Calif.
121075	KNLG	So. b.	Franklin.....	910	842	194.0	34.8	17.6	1898	Noank, Conn.
130776	KNMD	So. b.	Number Five.....	909	796	192.7	34.7	17.0	1898	Bath, Me.
116834	KNMF	So. b.	Silver Brook.....	904	842	194.0	34.8	17.6	1898	Noank, Conn.
161111	KNML	So. b.	Kentucky.....	1,575	1,472	245.2	44.3	19.2	1898	Bath, Me.
77312	KNPD	Sch.	Jennie D. Bell.....	194	171	125.0	23.5	7.5	1898	Bethel, Del.
136691	KNPH	So. b.	Enterprise.....	901	838	194.0	35.0	17.6	1898	Noank, Conn.
136692	KNPJ	St. s.	EUHEKA.....	353	186	128.0	26.3	15.0	1898	Philadelphia, Pa.
86434	KNQD	So. b.	Gibson.....	839	736	183.7	35.2	16.2	1898	Bath, Me.
127281	KNQL	St. s.	NAUGATUCK.....	1,308	739	220.7	37.2	14.0	1898	Chester, Pa.
81626	KNRO	St. s.	WINIFRED.....	2,551	1,520	283.5	42.2	21.1	1898	Bath, Me.
81628	KNRF	St. s.	William H. Moody.....	259	176	115.0	27.5	9.2	1898	Essex, Mass.
161826	KNRM	St. s.	Victoria.....	3,868	2,415	361.1	40.1	19.0	1870	Dumbarton, Scotland
107417	KNRS	St. s.	ADMIRAL DEWEY.....	2,104	1,336	280.0	36.1	22.7	1898	Philadelphia, Pa.
92911	KNRV	St. s.	G. E. ROPER.....	439	246	138.8	27.0	16.0	1898	Camden, N. J.
116862	KNRW	St. s.	SANTURCE.....	1,836	1,122	255.0	41.0	21.2	1898	Wilmington, Del.
155336	KNSD	St. s.	O. L. HALENBECK.....	198	135	103.3	22.6	12.6	1898	Philadelphia, Pa.
130795	KNSF	St. s.	SOCONY 2.....	157	84	98.1	22.0	10.1	1898	do.
107423	KNSQ	St. s.	ADMIRAL SCHLEY.....	2,104	1,336	280.0	36.1	22.7	1898	do.
107425	KNSW	St. s.	ADMIRAL FARRAGUT.....	2,141	1,361	280.0	36.1	22.7	1898	do.
107429	KNTH	Bk.	Star of England.....	2,123	1,806	264.0	39.0	23.5	1893	Dumbarton, Scotland
96435	KNTV	St. s.	PANAMA.....	5,638	3,476	360.0	50.0	19.8	1898	Philadelphia, Pa.
81638	KNVD	St. s.	WABAN.....	163	111	91.0	20.0	10.4	1899	do.
116875	KNVF	St. s.	SWATARA.....	625	425	157.0	29.0	17.5	1899	do.
136727	KNVM	So. b.	Easton.....	531	448	167.0	34.6	11.5	1899	Noank, Conn.
161110	KNWB	St. s.	KERSHAW.....	2,741	1,654	262.0	42.0	16.2	1899	Wilmington, Del.
150807	KNWJ	St. s.	PEDMONT.....	391	214	141.0	27.0	15.4	1899	Baltimore, Md.
111210	KNWL	So. b.	Randolph.....	567	499	175.0	34.6	11.7	1899	Noank, Conn.
96439	KNWT	St. s.	HAMILTON.....	3,723	2,430	351.8	42.0	17.0	1899	Chester, Pa.
130813	KPBC	So. b.	Number Fourteen.....	927	807	192.8	35.0	17.4	1899	Bath, Me.
3777	KPBF	St. s.	Boxer.....	216	121	113.7	25.3	13.5	1899	East Boston, Mass.
130815	KPBJ	St. s.	NANTUCKET.....	2,599	1,767	274.0	42.0	16.2	1899	Wilmington, Del.
92930	KPBL	So. b.	Monitor.....	955	866	193.6	35.0	17.6	1899	Noank, Conn.
111215	KPBN	St. s.	Rescue.....	537	284	160.3	32.2	16.8	1899	Tottenville, N. Y.
130817	KPBS	So. b.	Number Fifteen.....	912	796	192.1	34.8	17.3	1899	Bath, Me.
92936	KPBW	St. s.	YUKON.....	5,863	3,638	360.0	50.0	19.9	1899	Philadelphia, Pa.
145805	KPCB	St. s.	F. H. CHAPPELL.....	353	186	125.0	26.3	15.0	1899	do.
136737	KPCD	So. b.	Edith.....	516	466	169.8	34.4	11.0	1899	Noank, Conn.
77354	KPCJ	St. s.	PORT COVINGTON.....	145	99	85.6	22.5	10.7	1899	Camden, N. J.
77356	KPCM	St. s.	JEFFERSON.....	3,723	2,392	351.8	42.0	17.0	1899	Chester, Pa.
127343	KPCN	Bk.	Star of Chile.....	1,001	874	202.0	34.2	21.2	1868	Dundee, Scotland
25317	KPDO	So. b.	Upton.....	843	746	184.9	35.0	16.2	1899	Bath, Me.
111223	KPDF	Sch.	Robert R. Hind.....	564	520	162.5	36.8	12.8	1899	Alameda, Calif.
161819	KPDG	St. s.	VALLEY FORGE.....	558	352	158.0	29.0	18.0	1898	Wilmington, Del.
116995	KPDH	St. s.	SYOSSET.....	176	120	102.6	23.0	10.5	1899	Philadelphia, Pa.
92948	KPDN	So. b.	Marion.....	954	805	193.6	35.0	17.6	1899	Noank, Conn.
127357	KPFW	So. b.	L. & W. B. C. Co. No. 8.....	953	861	193.7	35.0	17.6	1899	do.
145818	KPGD	So. b.	Tipton.....	830	729	184.6	35.2	16.1	1899	Bath, Me.
81659	KPGF	Sch.	Wm. H. Smith.....	566	496	170.4	37.6	12.8	1899	Port Blakely, Wash.

# Merchant Vessels

Service	Crew	Horse-power	Name of owner	Home port	Address of owner
Frt.	3	-----	Neptune Line (Del.)	New York, N. Y.	25 Beaver Street.
Frt.	8	-----	Alaska Packers' Association (Calif.)	San Francisco, Calif.	111 California Street.
Frt.	8	-----	Charles E. Trynor	Eastport, Me.	30 High Street.
Tow.	3	-----	New York, Ontario & Western Ry. Co. (N. J.)	New York, N. Y.	Weehawken, N. J.
Pas.	20	1,200	Florida R. R. & Navigation Corporation (Del.)	Tampa, Fla.	Everglades, Fla.
Tow.	10	400	Eastern Transportation Co. (Del.)	Wilmington, Del.	Ford Building.
Pas.	26	637	Gulf Mail S. S. Co.	San Francisco, Calif.	F Drumm Street.
Frt.	19	260	Russell J. Hubbard	Marshfield, Oreg.	Reedsport, Oreg.
Tow.	14	800	Wilmington Towing Co.	Wilmington, N. C.	
Frt.	7	-----	Gulf Barge & Towing Co. (La.)	New Orleans, La.	Olio and Magnolia Streets.
Tow.	19	1,000	Reading Co. (Pa.)	Philadelphia, Pa.	Reading Terminal.
Pas.	36	1,400	James K. Nelson	San Francisco, Calif.	Pier 17.
Pit.	20	800	United New York, Sandy Hook Pilots' Association (N. J.)	New York, N. Y.	Staten Island Ferry Building.
Pas.	32	1,000	Thomas J. Peters	Miami, Fla.	12 Halcyon Arcade.
Frt.	37	1,000	Pacific Transport Co. (Calif.)	San Francisco, Calif.	430 Sansome Street.
Fsh.	47	-----	Robinson Fisheries Co. (Wash.)	Seattle, Wash.	Anacortes, Wash.
Frt.	4	-----	Philadelphia Packet (J. N.)	Philadelphia, Pa.	Bourse Building.
Pas.	44	2,500	Merchants & Miners' Transportation Co. (Md.)	Baltimore, Md.	112 South Gay Street.
Frt.	6	-----	Reading Co. (Pa.)	Philadelphia, Pa.	Reading Terminal.
Pas.	50	2,000	Peninsular & Occidental S. S. Co.	New Haven, Conn.	42 Church Street.
Tnk.	35	500	New England Fish Co.	Portland, Me.	
Frt.	4	-----	Philadelphia Packet (N. J.)	Philadelphia, Pa.	Reading Terminal.
Frt.	26	350	Border Line Transport Co. (Wash.)	Seattle, Wash.	1160 Stewart Building.
Frt.	4	-----	Reading Co. (Pa.)	Philadelphia, Pa.	Reading Terminal.
Frt.	2	-----	Staples Transportation Co. (Me.)	Fall River, Mass.	404 Davol Street.
Frt.	4	-----	Thomas J. Howard	New York, N. Y.	1 Broadway.
Frt.	19	500	National S. S. Co. (Calif.)	San Francisco, Calif.	Crocker Building.
Pas.	5	1,800	Pacific S. S. Co. (Me.)	Tacoma, Wash.	Athur Rust Building.
Frt.	4	-----	Reading Co. (Pa.)	Philadelphia, Pa.	Reading Terminal.
Frt.	11	-----	Charles Nelson Co. (Calif.)	San Francisco, Calif.	230 California Street.
Frt.	4	-----	Reading Co. (Pa.)	Philadelphia, Pa.	Reading Terminal.
Frt.	5	-----	Metropolitan Coal Co. (Mass.)	Boston, Mass.	20 Exchange Street.
Frt.	4	-----	Thomas J. Howard	New York, N. Y.	1 Broadway.
Frt.	4	-----	Morecraft Transportation Co. (Del.)	do.	17 Battery Place.
Frt.	4	-----	C. O. Paul & Co.	Baltimore, Md.	Stewart Building.
Frt.	4	-----	Reading Co. (Pa.)	Philadelphia, Pa.	Reading Terminal.
Tow.	24	858	Staples Transportation Co. (Me.)	Fall River, Mass.	404 Davol Street.
Frt.	4	-----	Reinhard Hall	New York, N. Y.	7822 Twelfth Avenue.
Pas.	16	1,000	New England S. S. Co. (Conn.)	New London, Conn.	State Street.
Tnk.	32	1,200	Gulf Refining Co. (Tex.)	Port Arthur, Tex.	West Port Arthur, Tex.
Frt.	6	-----	Rockport Granite Co. (Mass.)	Gloucester, Mass.	Rockport, Mass.
Pas.	105	2,780	Alaska S. S. Co. (Nev.)	New York, N. Y.	120 Broadway.
Pas.	60	2,100	Pacific S. S. Co. (Me.)	Seattle, Wash.	Arthur Rust Building.
Tow.	19	1,000	Crown Coal Towing Co. (La.)	New Orleans, La.	415 Carondelet Building.
Frt.	26	850	Lawrence S. S. Co. (Del.)	New York, N. Y.	80 Broad Street.
Tow.	10	500	Cahill Towing Line (N. J.)	do.	140 Broad Street.
Tow.	11	600	Standard Transportation Co. (Del.)	do.	26 Broadway.
Pas.	63	2,560	Pacific S. S. Co. (Me.)	Seattle, Wash.	1619 Railroad Avenue.
Pas.	60	2,560	do.	do.	Do.
Fsh.	117	-----	Alaska Packers' Association (Calif.)	San Francisco, Calif.	111 California Street.
Pas.	120	5,000	Panama R. R. Co. (N. Y.)	New York, N. Y.	24 State Street.
Tow.	7	350	Marine Contracting & Towing Co.	Charleston, S. C.	
Tow.	19	1,000	Reading Co. (Pa.)	Philadelphia, Pa.	Reading Terminal.
Frt.	3	-----	Staples Transportation Co. (Me.)	Fall River, Mass.	404 Davol Street.
Frt.	40	3,100	Merchants & Miners' Transportation Co. (Md.)	Baltimore, Md.	112 South Gay Street.
Tow.	16	750	Metropolitan Coal Co. (Mass.)	Boston, Mass.	20 Exchange Street.
Frt.	2	-----	Staples Transportation Co. (Me.)	Fall River, Mass.	404 Davol Street.
Pas.	70	3,500	Eastern Steamship Lines (Me.)	New York, N. Y.	Pier 19, North River.
Frt.	4	-----	Metropolitan Marine & Fuel Co. (Mass.)	Boston, Mass.	20 Central Street.
Tow.	16	700	Cottman Co. (Md.)	Baltimore, Md.	Keyser Building.
Pas.	40	3,152	Merchants & Miners' Transportation Co. (Md.)	do.	112 South Gay Street.
Frt.	4	-----	Thomas J. Howard	New York, N. Y.	1 Broadway.
Frt.	12	650	City of Galveston	Galveston, Tex.	
Frt.	5	-----	Metropolitan Coal Co. (Mass.)	Boston, Mass.	20 Exchange Street.
Pas.	112	5,000	Alaska S. S. Co. (N. Y.)	New York, N. Y.	120 Broadway.
Tow.	16	850	Thames Towboat Co. (Conn.)	New London, Conn.	Bank Street.
Frt.	2	-----	do.	do.	Do.
Tow.	9	500	Curtis Bay Towing Co.	Baltimore, Md.	1631 Munsey Building.
Pas.	44	3,450	Eastern Steamship Lines (Me.)	New York, N. Y.	Pier 19, North River.
Frt.	12	-----	Alaska Packers' Association (Calif.)	San Francisco, Calif.	111 California Street.
Frt.	4	-----	Morecraft Transportation Corporation (Del.)	Wilmington, Del.	7 West Tenth Street.
Frt.	8	-----	George U. Hind	San Francisco, Calif.	230 California Street.
Tow.	19	1,000	Reading Co. (Pa.)	Philadelphia, Pa.	Reading Terminal.
Tow.	7	400	Long Island R. R. Co. (N. Y.)	New York, N. Y.	Long Island City, N. Y.
Frt.	5	-----	Reading Co. (Pa.)	Philadelphia, Pa.	Reading Terminal.
Frt.	3	-----	Lehigh & Wilkes-Barre Coal Co. (Pa.)	New York, N. Y.	143 Liberty Street.
Frt.	2	-----	Staples Transportation Co. (Me.)	Fall River, Mass.	404 Davol Street.
Frt.	9	-----	Union Fish Co. (Calif.)	San Francisco, Calif.	141 Clay Street.

Merchant Vessels

Official No.	Signal letters	Rig	Name of vessel	Tonnage		Dimensions			When built	Where built
				Gross	Net	Length	Breadth	Depth		
				Feet			Feet			
136747	KPGH	St. s.	PECOS	4,572	2,003	300.9	48.3	15.6	1899	Nowport News, Va.
3796	KPGW	So. b.	Brockton	597	499	175.0	34.6	11.7	1899	Noank, Conn.
130834	KPHD	So. b.	Number Eighteen	930	817	189.3	35.1	18.1	1899	Bath, Me.
121109	KPHL	Sch.	Fred J. Wood	681	601	181.0	38.1	14.0	1899	Hoquiam, Wash.
3803	KPHS	So. b.	780	926	824	187.4	34.2	18.1	1899	Bath, Me.
127365	KPHW	St. s.	Chas. Clarke	211	144	108.0	22.6	11.8	1899	Camden, N. J.
136756	KPJO	St. s.	EL NORTE	4,604	2,925	391.9	48.3	15.8	1899	Nowport News, Va.
150831	KPJD	St. s.	PONCE	3,506	2,192	317.0	42.0	27.8	1899	Wilmington, Del.
92977	KPJG	Sch.	Estelle Krieger	1,172	1,047	184.8	40.3	18.8	1899	Thomaston, Me.
150832	KPJH	So. b.	L. & W. B. Coal Co. No. 3	954	865	193.6	35.0	17.6	1899	Noank, Conn.
127369	KPJN	Sch.	Columbia	663	584	181.0	38.5	13.7	1899	Hoquiam, Wash.
86417	KPJQ	St. s.	GETTYSBURG	557	351	158.0	29.0	18.0	1898	Wilmington, Del.
130840	KPJS	So. b.	Number Nineteen	932	823	189.0	35.1	18.0	1899	Bath, Me.
86467	KPJT	St. s.	Georges Creek	389	184	128.9	23.7	16.7	1899	Port Richmond, N. Y.
3806	KPJV	So. b.	781	931	823	188.1	34.2	18.1	1899	Bath, Me.
136761	KPJW	St. s.	BRAZOS	4,497	2,793	391.0	48.3	15.8	1899	Nowport News, Va.
126762	KPLB	Shp.	STAR OF SHETLAND	3,345	2,850	332.0	45.3	25.5	1899	Bath, Me.
86483	KPLG	St. s.	GOVERNOR DINGLEY	3,828	2,856	298.9	60.8	17.8	1899	Chester, Pa.
96470	KPLH	Sch.	Henry Wilson	499	430	157.8	37.1	11.3	1899	Aberdeen, Wash.
150837	KPLN	Sch.	Phillippine	523	491	162.5	36.8	12.2	1899	Alameda, Calif.
92993	KPLQ	St. s.	MARACAIBO	1,771	1,095	207.5	37.0	18.5	1899	Wilmington, Del.
136768	KPMD	So. b.	Edith	859	766	185.8	35.2	17.1	1899	Bath, Me.
157556	KPMF	St. s.	Admiral Rodman	1,101	837	175.0	36.0	14.0	1899	Fairhaven, Calif.
136771	KPMH	St. s.	EL CID	4,508	2,801	391.7	48.3	15.8	1899	Nowport News, Va.
136772	KPMJ	St. s.	H. O. CADMUS	413	209	136.0	26.1	15.5	1899	Camden, N. J.
150845	KPMT	So. b.	Paxtang	954	865	193.6	35.0	17.6	1899	Noank, Conn.
155371	KPND	So. b.	Ohio	1,629	1,596	237.5	43.4	20.1	1899	Bath, Me.
116920	KPNM	St. s.	SAVAGE	410	279	142.8	27.0	15.6	1899	Baltimore, Md.
116935	KPNW	St. s.	SAN JUAN	3,511	2,194	317.0	42.0	23.8	1900	Wilmington, Del.
161135	KPQQ	Sh.	STAR OF FINLAND	1,699	1,425	225.7	42.3	20.0	1899	Bath, Me.
127397	KPQG	St. s.	JOHN T. DONAHUE	401	196	135.0	27.5	15.7	1899	Philadelphia, Pa.
111261	KPQH	St. s.	RICHMOND	401	196	135.0	27.5	15.7	1899	do.
111262	KPQJ	St. s.	Fair Oaks	1,275	777	199.0	38.0	12.3	1900	Hoquiam, Wash.
116940	KPQR	Sch.	Sohome	626	596	182.3	37.9	13.3	1899	New Whatcoun, Wash.
116942	KPQV	St. s.	Morning Star	202	112	132.6	30.0	10.8	1900	Essex, Mass.
111266	KPQW	So. b.	Remus	531	494	167.0	34.6	11.5	1900	Noank, Conn.
86488	KPRB	St. s.	Gerry	273	133	102.0	21.0	10.5	1900	Wilmington, Del.
116944	KPRF	St. s.	Santa Ana	1,003	730	182.4	36.2	12.4	1900	Marshfield, Ore.
107520	KPRII	St. s.	TRANS MOTOR	1,968	1,147	252.0	46.0	9.3	1900	Philadelphia, Pa.
111268	KPRS	St. s.	Rainier	1,410	818	204.9	38.0	21.3	1900	Hoquiam, Wash.
136784	KPRT	Sch.	Edwin and Maud	208	178	126.5	23.8	8.6	1900	Bethel, Del.
127407	KPSB	St. s.	COMUS	4,760	2,920	391.6	48.3	15.8	1900	Nowport News, Va.
86491	KPSF	St. s.	GRECIAN	2,827	1,994	293.3	42.0	30.0	1900	Wilmington, Del.
161140	KPSM	St. s.	KVICHAK	1,063	610	200.2	35.5	16.0	1900	Portland, Ore.
3832	KPSQ	So. b.	783	923	796	188.6	34.2	18.2	1900	Bath, Me.
3835	KPST	St. s.	Buccaneer	226	126	114.1	25.6	14.5	1900	Boston, Mass.
130856	KPTO	So. b.	Smith Line No. 1	489	412	163.8	34.2	10.5	1900	Bath, Me.
145840	KPTD	St. s.	TAMPICO	1,894	1,180	247.0	42.0	24.0	1900	Toledo, Ohio.
116963	KPTG	So. b.	Sharon	482	406	163.6	34.2	10.3	1900	Bath, Me.
116964	KPTH	Sch.	Santa Paula	650	632	183.1	30.3	16.1	1900	Fairhaven, Calif.
127413	KPTN	St. s.	RESTORER	1,101	732	210.0	32.0	23.3	1900	Wilmington, Del.
3837	KPTQ	Sch.	Bainbridge	566	496	170.4	37.6	12.8	1900	Port Blakely, Wash.
145841	KPTS	St. s.	Tormentor	252	131	114.1	25.6	14.5	1900	East Boston, Mass.
107539	KPVC	St. s.	SALISBURY	284	184	123.0	25.0	12.6	1900	Camden, N. J.
130859	KPVF	St. s.	Nome City	939	597	230.0	38.0	16.2	1900	Fairhaven, Calif.
141644	KPVH	St. s.	LEHIGH	446	303	136.0	26.0	13.4	1900	Port Richmond, N. Y.
3838	KPVJ	So. b.	784	919	808	183.4	34.0	18.0	1900	Bath, Me.
121135	KPVL	So. b.	Flora	805	769	185.2	35.1	17.3	1900	do.
141645	KPVM	So. b.	Louise	102	73	91.3	23.0	10.2	1900	East Boston, Mass.
100710	KPVT	So. b.	Indiana	1,626	1,506	236.3	43.3	20.6	1900	Bath, Me.
96503	KPVW	St. s.	HYADES	3,817	2,668	331.5	47.0	25.0	1900	Sparrows Point, Md.
127431	KPWG	St. s.	CLAUDINE	846	615	178.6	32.0	15.1	1890	Glasgow, Scotland
157574	KPWJ	Bk.	Diamond Head	1,012	952	194.2	31.2	20.2	1866	London, England
136801	KPWJ	Bk.	Star of India	1,318	1,247	205.5	35.2	23.4	1863	Ramsay, Scotland
96496	KPWR	Shp.	STAR OF GREENLAND	2,179	1,944	270.0	43.1	23.6	1892	Glasgow, Scotland
107579	KPWS	Sch.	A. M. Nicholson	136	100	105.0	24.6	10.4	1900	Essex, Mass.
96500	KPWT	St. s.	HELENE	618	392	170.6	30.8	14.8	1897	San Francisco, Calif.
96501	KPWV	Bk.	Star of Peru	1,027	970	190.2	33.0	20.2	1863	Sunderland, England
77417	KQBG	Shp.	JOHN ENA	2,842	2,706	312.9	48.1	25.0	1892	Glasgow, Scotland
126047	KQBP	St. s.	Kinau	975	773	195.0	33.0	16.0	1883	Philadelphia, Pa.
141650	KQBR	St. s.	Lehua	176	129	112.0	24.1	8.1	1879	San Francisco, Calif.
150383	KQBW	St. s.	Mikahala	444	354	147.2	30.0	12.5	1886	Port Blakely, Wash.
96379	KQCB	St. s.	Nilhau	341	201	148.2	33.6	11.2	1897	Fairhaven, Calif.
116975	KQCN	Shp.	Star of France	1,766	1,514	258.0	38.0	22.8	1877	Belfast, Ireland
116976	KQCP	Shp.	Star of Italy	1,784	1,497	251.5	38.2	22.9	1877	do.
116977	KQCR	Shp.	Star of Russia	1,981	1,898	275.5	42.2	24.2	1874	do.
14445	KQCT	St. s.	Walaleale	342	232	123.0	27.1	9.8	1886	Port Blakely, Wash.

Merchant Vessels

Serv-ice	Crew	Horse-power	Name of owner	Home port	Address of owner
Frt.	43	4,300	Mallory Steamship Co. (Me.)	New York, N. Y.	Pier 36, North River.
Frt.	3		Staples Transportation Co. (Me.)	Fall River, Mass.	404 Davol Street.
Frt.	5		Metropolitan Coal Co. (Mass.)	Boston, Mass.	20 Exchange Street.
Frt.	9		E. K. Wood Lumber Co. (Calif.)	San Francisco, Calif.	1 Drumm Street.
Frt.	3		Bee Line Transportation Co. (Del.)	Perth Amboy, N. J.	Box 282.
Wrk.	19	1,128	Albert Keesser	New York, N. Y.	Jersey City Heights, N. J.
Frt.	53	4,200	Southern Pacific Co. (Ky.)	do	Pier 49, North River.
Pas.	59	1,650	New York & Porto Rico S. S. Co. (Me.)	do	25 Broadway.
Frt.	9		Boston Ship Brokerage Co. (Mass.)	Boston, Mass.	99 State Street.
Frt.	3		Lehigh & Wilkes-Barre Coal Co. (Pa.)	New York, N. Y.	143 Liberty Street.
Frt.	10		Sterling Steamship Corporation (Wash.)	Seattle, Wash.	American Bank Building.
Tow.	20	1,000	Reading Co. (Pa.)	Philadelphia, Pa.	Reading Terminal.
Frt.	5		Metropolitan Marine & Fuel Co. (Mass.)	Boston, Mass.	20 Central Street.
Tow.	16	880	do	do	Do.
Frt.	2		Bee Line Transportation Co. (Del.)	Perth Amboy, N. J.	Box 282.
Frt.	44	4,200	Mallor Steamship Co. (Me.)	New York, N. Y.	Pier 36, North River.
Frt.	30		Alaska Packers' Association (Calif.)	San Francisco, Calif.	111 California Street.
Pas.	95	2,600	Eastern S. S. Lines (Mass.)	Portsmouth, N. H.	Elliot, Me.
Frt.	8		Libby, McNeill & Libby (Me.)	San Francisco, Calif.	Merchants' Exchange Building.
Frt.	8		Sanders & Kirchmann (Calif.)	San Francisco, Calif.	American National Bank Building.
Pas.	35	1,100	Atlantic & Caribbean Steam Navigation Co. (Del.)	Wilmington, Del.	Dupont Building.
Frt.	3		Mystic S. S. Co. (Mass.)	Boston, Mass.	111 Devonshire Street.
Pas.	19	400	Pacific S. S. Co. (Me.)	Tacoma, Wash.	Arthur Rust Building.
Frt.	52	4,200	Southern Pacific Co. (Ky.)	New York, N. Y.	Pier 49, North River.
Tow.	14	1,000	New Orleans & Bisso Towboat Co. (Del.)	New Orleans, La.	United Fruit Building.
Frt.	4		Reading Co. (Pa.)	Philadelphia, Pa.	Reading Terminal.
Frt.	4		Morecraft Transportation Corporation (Del.)	New York, N. Y.	17 Battery Place.
Tow.	12	750	Taylor Dredging Co. (N. J.)	do	Jersey City, N. J.
Pas.	59	1,650	New York & Porto Rico S. S. Co. (Me.)	do	25 Broadway.
Fsh.	56		Alaska Packers' Association (Calif.)	San Francisco, Calif.	111 California Street.
Tow.	16	900	Northern Barge Corporation (Del.)	Wilmington, Del.	Equitable Building.
Tow.	16	1,000	Aiken Towboat & Barge Co. (Fla.)	Pensacola, Fla.	812 South Palafox Street.
Frt.	21	555	Oriental Navigation Co. (Del.)	New York, N. Y.	39 Broadway.
Frt.	4		Brooks Scanlon Corporation (Del.)	Jacksonville, Fla.	Eastport, Fla.
Frt.	24	500	Puget Sound Navigation Co. (Nev.)	Seattle, Wash.	Colman Dock.
Frt.	2		Staples Transportation Co. (Me.)	Fall River, Mass.	404 Davol Street.
Tow.	12	700	Flushing Towing Line (N. Y.)	New York, N. Y.	11 Moore Street.
Frt.	26	600	Santa Ana S. S. Co. (Wash.)	Seattle, Wash.	774 Dexter Horton.
Frt.	22	3,294	Motor Transport Corporation (Del.)	New York, N. Y.	251 General Motors Building.
Frt.	27	1,000	Atlas S. S. Co. (Calif.)	San Francisco, Calif.	332 Pine Street.
Frt.	4		C. C. Paul Co.	Baltimore, Md.	Stewart Building.
Pas.	75	3,800	Southern Pacific Co. (Ky.)	New York, N. Y.	Pier 49, North River.
Pas.	52	2,800	Merchants & Miners' Transportation Co. (Md.)	Baltimore, Md.	112 South Gay Street.
Pas.	23	1,000	Alaska Packers' Association (Calif.)	San Francisco, Calif.	111 California Street.
Frt.	4		Bee Line Transportation Co. (Del.)	Perth Amboy, N. J.	Box 282.
Tow.	16	700	Sinclair Navigation Co. (Del.)	New York, N. Y.	45 Nassau Street.
Frt.	3		Morecraft Transportation Co. (N. Y.)	Portland, Me.	7 West Tenth Street.
Frt.	27	1,000	F. D. Gleason Coal Co. (Mich.)	Detroit, Mich.	28 Campau Building.
Frt.	4		Samuel Cabot (Mass.)	Boston, Mass.	141 Milk Street.
Tnk.	7		Mission Transportation & Refining Co. (Calif.)	Los Angeles, Calif.	
Frt.	18	950	Charles L. Dimon	New York, N. Y.	24 State Street.
Frt.	10		Putnam Lumber Co. (Wis.)	Jacksonville, Fla.	Box 136.
Tow.	10	700	Sinclair Navigation Co. (Del.)	New York, N. Y.	45 Nassau Street.
Pas.	9	1,200	New York, Philadelphia & Norfolk R. R. Co.	Cape Charles, Va.	
Pas.	26	637	Charles Nelson Co. (Calif.)	San Francisco, Calif.	230 California Street.
Tow.	15		Bee Line Transportation Co. (Del.)	Perth Amboy, N. J.	Box 282.
Frt.	2		do	do	Do.
Frt.	3		Mystic S. S. Co. (Mass.)	Boston, Mass.	111 Devonshire Street.
Pit.	13	120	Boston Pilots Relief Society (Mass.)	do	Lewis Wharf.
Frt.	4		Morecraft Transportation Corporation (Del.)	New York, N. Y.	17 Battery Place.
Fsh.	39	1,500	Naknek Packing Co. (Calif.)	San Francisco, Calif.	2 Pine Street.
Pas.	53	1,250	Inter-Island Steam Navigation Co. (Hawaii)	Honolulu, Hawaii	42 South Queen Street.
Frt.	5		General Petroleum Co. (Nev.)	Seattle, Wash.	310 Sansome Street.
Frt.	14		Alaska Packers' Association (Calif.)	San Francisco, Calif.	111 California Street.
Frt.	21		do	do	Do.
Frt.	25		Manuel J. Silva	New Bedford, Mass.	Harwich, Mass.
Frt.	38	443	Inter-Island Steam Navigation Co. (Hawaii)	Honolulu, Hawaii	42 South Queen Street.
Frt.	16		Alaska Packers' Association (Calif.)	San Francisco, Calif.	111 California Street.
Frt.	29		James Botts	New York, N. Y.	15 Moore Street.
Pas.	64	650	Inter-Island Steam Navigation Co. (Hawaii)	Honolulu, Hawaii	42 South Queen Street.
Frt.	10	175	Red Salmon Canning Co.	San Francisco, Calif.	2 Pine Street.
Pas.	39	300	Inter-Island Steam Navigation Co. (Hawaii)	Honolulu, Hawaii	42 South Queen Street.
Pas.	32	225	do	do	Do.
Frt.	20		Alaska Packers' Association (Calif.)	San Francisco, Calif.	111 California Street.
Fsh.	107		do	do	Do.
Frt.	17		Burns-Philp Co. (Calif.)	do	Balfour Building.
Pas.	25	165	Puget Sound Navigation Co. (Nev.)	Seattle, Wash.	Colman Dock.

Merchant Vessels

Official No.	Signal letters	Rig	Name of vessel	Tonnage		Dimensions			When built	Where built
				Gross	Net	Length	Breadth	Depth		
				Feet						
81699	KQCV	Bk.	STAR OF ICELAND	2,161	1,875	267.3	40.1	26.3	1896	Glasgow, Scotland
127433	KQDB	Sc. b.	L. & W. B. C. No. 15	953	861	193.7	35.0	17.6	1900	Noank, Conn.
111293	KQDL	Sch.	Rosamond	1,084	1,068	201.0	41.0	17.0	1900	Benecla, Calif.
150849	KQFM	St. s.	PENNSYLVANIA	1,352	857	244.3	40.0	14.8	1900	Chester, Pa.
121146	KQFS	Sch.	William A. Graber	137	100	110.5	25.3	11.2	1900	Essex, Mass.
127452	KQFV	St. s.	Cape Cod	557	355	151.0	32.1	12.5	1900	do.
141681	KQFW	Sch.	Ludlow	762	643	185.4	38.9	14.3	1900	Port Blakely, Wash.
157568	KQGF	St. s.	DELMAR	294	138	122.3	26.9	11.7	1900	Newburgh, N. Y.
136740	KQGG	St. s.	KETCHIKAN	2,373	1,679	237.5	42.0	23.4	1899	Lorain, Ohio.
116992	KQGS	Sch.	Stimson	693	605	182.0	39.5	13.8	1900	Ballard, Wash.
127464	KQHB	Sch.	Commerce	658	621	184.0	38.6	13.6	1900	Alameda, Calif.
145859	KQHL	Sc. b.	Theodora Palmer	1,042	910	196.4	40.5	17.6	1900	Noank, Conn.
116996	KQHP	St. s.	SIERRA	6,076	3,623	400.0	50.2	18.1	1900	Philadelphia, Pa.
116997	KQHW	Ga. s.	Bergen	250	194	90.7	23.8	23.8	1900	Portland, Oreg.
121152	KQJB	St. s.	FRED E. RICHARDS	357	174	121.4	26.5	14.7	1900	Philadelphia, Pa.
77438	KQJF	Sc. b.	John W. Chittenden	235	186	128.2	27.0	8.7	1900	Tottenville, N. Y.
93086	KQJM	Sch.	Minnie A. Caine	880	779	195.5	41.0	15.2	1900	Seattle, Wash.
107591	KQJN	St. s.	HONOLULAN	5,399	3,381	406.8	51.1	30.3	1900	Chester, Pa.
117003	KQJW	St. s.	Santa Barbara	695	527	183.5	37.5	13.5	1900	San Francisco, Calif.
150880	KQLB	St. s.	PARAGUAY	2,627	1,583	292.0	42.0	23.0	1900	Lorain, Ohio.
121159	KQLC	Sch.	Fearless	736	653	182.5	38.5	14.5	1900	Hoquiam, Wash.
161867	KQLH	Sc. b.	Virginia Palmer	840	777	190.4	40.3	13.1	1900	Noank, Conn.
117009	KQLV	St. s.	SONOMA	6,279	3,911	400.0	50.2	21.3	1900	Philadelphia, Pa.
121165	KQMG	Sch.	Forester	663	598	184.0	38.6	13.6	1900	Alameda, Calif.
86541	KQMH	St. s.	General Frisbie	670	375	183.8	29.3	11.6	1900	New Whatcom, Wash.
145862	KQMJ	St. s.	OLEUM	2,998	1,745	293.0	52.5	23.5	1900	Sparrows Point, Md.
161871	KQML	St. s.	VENTURA	6,282	3,918	400.0	50.2	21.3	1900	Philadelphia, Pa.
100721	KQMP	Sch.	Irene	772	687	186.4	39.7	14.3	1900	Fairhaven, Calif.
150885	KQMR	St. s.	PRUDENCE	292	198	122.3	25.0	14.0	1900	Camden, N. J.
96534	KQMW	St. s.	HAWAIIAN	5,397	3,373	406.8	51.1	30.3	1900	Chester, Pa.
107612	KQNB	Shp.	STAR OF ZEALAND	3,292	2,987	332.3	45.4	26.0	1901	Bath, Me.
93102	KQNG	Sch.	Fred W. Thurlow	1,191	1,042	195.0	40.2	18.4	1901	do.
155397	KQNR	Sch.	Oakley C. Curtis	2,374	2,000	265.0	46.2	22.9	1901	do.
107620	KQPB	Sch.	Alvena	772	687	186.4	39.7	14.3	1901	Fairhaven, Calif.
77454	KQPJ	Bkn.	James Tuft	1,274	1,043	215.5	42.5	17.4	1901	Port Blakely, Wash.
136868	KQRD	St. s.	Enterprise	2,806	1,679	318.8	37.4	26.6	1882	Newcastle, England.
130906	KQRH	St. s.	LOUISIANA	2,849	1,797	290.0	42.2	23.6	1901	Chicago, Ill.
130907	KQRJ	St. s.	ALABAMA	2,801	2,173	294.0	42.2	23.2	1901	do.
130908	KQRL	St. s.	FEDERAL	2,881	2,159	303.2	42.2	23.2	1901	do.
93118	KQRT	St. s.	METEOR	2,324	1,436	253.6	43.2	24.2	1901	Toledo, Ohio.
155408	KQSC	St. s.	COLORADAN	5,380	3,393	406.8	51.1	30.3	1901	Chester, Pa.
107630	KQSD	Sch.	Alumda	690	644	189.1	40.0	15.6	1901	North Bond, Oreg.
127525	KQSN	Sc. b.	Cardenas	1,576	1,428	245.9	43.2	19.0	1901	Bath, Me.
127527	KQSP	St. s.	Chehalls	663	421	183.3	37.5	14.8	1901	Fairhaven, Calif.
77463	KQTF	St. s.	John B. Collins	325	238	117.3	22.8	10.9	1901	Tottenville, N. Y.
111339	KQTG	Sl. b.	Rockland	481	403	163.6	34.3	10.4	1901	Bath, Me.
3882	KQTL	Shp.	STAR OF ALASKA	1,862	1,690	256.3	38.5	17.5	1886	Glasgow, Scotland.
117039	KQTN	St. s.	STANDARD	374	254	140.5	26.0	15.5	1901	Port Richmond, N. Y.
136882	KQTV	St. s.	EL VALLE	4,605	2,896	391.7	48.3	15.8	1901	Newport News, Va.
150900	KQVD	St. s.	PENNSLYN	137	93	80.3	20.6	9.6	1901	Philadelphia, Pa.
93132	KQVM	St. s.	MONTREY	4,729	2,877	341.0	47.7	16.9	1901	do.
107652	KQVN	St. s.	APACHE	4,145	3,205	336.5	46.1	20.5	1901	do.
111347	KQVP	Sc. b.	Robesonia	955	866	195.0	35.0	17.0	1901	Noank, Conn.
81761	KQWF	Sch.	W. H. Marston	1,169	1,110	219.0	42.5	17.5	1901	San Francisco, Calif.
161181	KQWL	Sc. b.	Kimberton	955	866	195.0	35.0	17.6	1901	Noank, Conn.
161184	KRBN	Bkn.	Kohala	891	776	194.8	39.9	15.8	1901	Fairhaven, Calif.
86576	KRBQ	Sch.	Gamble	726	626	183.7	38.0	13.8	1901	Port Blakely, Wash.
107665	KRBV	St. s.	ARAPAOE	4,145	3,205	336.5	46.1	20.5	1901	Philadelphia, Pa.
130934	KRCH	St. s.	New Shoreham	503	317	151.9	28.1	11.8	1901	East Boston, Mass.
93165	KRCJ	Sc. b.	Manhelm	955	866	195.0	35.0	17.6	1901	Noank, Conn.
86581	KRCN	St. s.	Cleone	228	126	123.0	30.0	9.5	1901	Alameda, Calif.
107676	KRDJ	St. s.	Anna W.	204	139	103.5	25.5	10.5	1901	Philadelphia, Pa.
107636	KRDM	Ol. s.	Alitak	115	73	91.0	23.5	10.0	1901	Alameda, Calif.
136916	KRDQ	St. s.	EL DIA	4,504	2,798	391.7	48.3	15.8	1901	Newport News, Va.
107687	KRFH	Sch.	Alpena	970	833	206.0	40.7	16.5	1901	Port Blakely, Wash.
157626	KRFJ	St. s.	Dubols	223	151	105.4	25.4	12.0	1901	Tottenville, N. Y.
117080	KRFM	Sch.	Samar	710	673	189.0	38.5	14.0	1901	Alameda, Calif.
145807	KRFT	St. s.	ROY HOOPER	220	149	103.0	23.0	12.3	1901	Philadelphia, Pa.
3904	KRGC	St. s.	ADMIRAL EVANS	2,140	1,728	253.1	38.4	22.8	1901	Toledo, Ohio.
81788	KRGF	St. s.	ADMIRAL WATSON	2,009	1,258	253.1	38.4	22.8	1902	do.
86597	KRGH	Bkn.	Georgia	998	870	210.0	41.0	15.7	1901	Fairhaven, Calif.
107702	KRGP	Sch.	A. F. Coats	617	541	172.3	37.9	13.5	1901	Hoquiam, Wash.
117087	KRGQ	Sc. b.	Saucon	955	866	195.0	35.0	17.6	1901	Noank, Conn.
127522	KRGT	St. s.	Chilkat	172	98	115.5	24.0	10.5	1901	San Francisco, Calif.

Service	Crew	Horse-power	Name of owner	Home port	Address of owner
Frtd.	75		Alaska Packers' Association (Calif.)	San Francisco, Calif.	111 California Street.
Frtd.	3		Lehigh Wilkes-Barre Coal Co. (Pa.)	New York, N. Y.	143 Liberty Street.
Fsh.	20		North American Fisheries (Wash.)	Seattle, Wash.	533 Colman Building.
Frtd.	4	3,300	New York, Philadelphia & Norfolk R. R. Co.	Cape Charles, Va.	
Frtd.	10		Luther De Santos	New Bedford, Mass.	30 Spring Street.
Pas.	20	1,000	Thames River Line (Del.)	New York, N. Y.	32 East River.
Frtd.	9		Whitney & Bodden Shipping Co. (Ala.)	Mobile, Ala.	City Bank Building.
Pas.	14	873	New York, Philadelphia & Norfolk R. R. Co.	Cape Charles, Va.	
Frtd.	1	900	Alaska S. S. Co. (Nev.)	New York, N. Y.	120 Broadway.
Frtd.	7		Herbert C. Turner	Mobile, Ala.	Van Antwerp Building.
Frtd.	9		Sanders & Kirchmann	San Francisco, Calif.	American National Bank Building.
Frtd.	2		Tames Towboat Co. (Conn.)	New London, Conn.	
Pas.	112	8,244	Oceanic S. S. Co. (Calif.)	San Francisco, Calif.	215 Market Street.
Fsh.	11	200	Star & Crescent Boat Co. (Calif.)	San Diego, Calif.	Foot Broadway.
Tow.	8	790	Great Lakes Dredge & Dock Co. (N. J.)	New York, N. Y.	17 Battery Place.
Frtd.	3		Merritt-Chapman Derrick & Wrecking Co. (W. Va.)	do	Do.
Frtd.	10		Charles Nelson Co. (Calif.)	San Francisco, Calif.	230 California Street.
Frtd.	44	2,500	American-Hawaiian S. S. Co. (N. J.)	New York, N. Y.	39 Broadway.
Frtd.	20	500	J. R. Hanify Co. (Calif.)	San Francisco, Calif.	24 Market Street.
Frtd.	33	1,250	Sun Oil Co. (N. J.)	Philadelphia, Pa.	Finance Building.
Frtd.	9		Whitney & Bodden Shipping Co. (Ala.)	Mobile, Ala.	City Bank Building.
Frtd.	2		Thames Towboat Co. (Conn.)	New London, Conn.	
Pas.	125	8,729	Oceanic S. S. Co. (Calif.)	San Francisco, Calif.	215 Market Street.
Frtd.	10		Sanders & Kirchmann	do	American National Bank Building.
Pas.	24	1,000	Monticello S. S. Co. (Me.)	do	Ferry Building.
Tnk.	32	2,000	Union Oil Co. (Calif.)	Los Angeles, Calif.	Union Oil Building.
Pas.	119	8,500	Oceanic S. S. Co. (Calif.)	San Francisco, Calif.	2 Pine Street.
Frtd.	9		Gardiner Mill Co. (Calif.)	do	16 California Street.
Tow.	16	750	Frank E. Walker	Philadelphia, Pa.	645 Drexel Building.
Frtd.	49	5,000	American-Hawaiian S. S. Co. (N. J.)	New York, N. Y.	8 Bridge Street.
Frtd.	30		Alaska Packers' Association (Calif.)	San Francisco, Calif.	111 California Street.
Frtd.	9		Crowell & Thurlow (Me.)	Boston, Mass.	131 State Street.
Frtd.	10		Morecraft Transportation Corporation (Del.)	New York, N. Y.	17 Battery Place.
Frtd.	9		Gardiner Mill Co. (Calif.)	San Francisco, Calif.	2 Pine Street.
Frtd.	12		George E. Billings	do	312 California Street.
Pas.	48	1,600	Matron Navigation Co. (Calif.)	do	215 Market Street.
Tnk.	29	1,150	Texas Co. (Tex.)	Port Arthur, Tex.	Dock 29.
Tnk.	29	1,150	do	do	Do.
Tnk.	33	1,200	Petroleum Navigation Co. (Tex.)	Houston, Tex.	806 Main Street.
Frtd.	30	1,000	Meteor S. S. Co. (Mass.)	Boston, Mass.	70 Kilby Street.
Frtd.	49	5,000	American-Hawaiian S. S. Co. (N. J.)	New York, N. Y.	39 Broadway.
Frtd.	9		Didrich Ottman	San Francisco, Calif.	42 Clay Street.
Frtd.	5		Staples Transportation Co. (Me.)	Fall River, Mass.	404 Davol Street.
Frtd.	25	675	Robert C. Sudden	San Francisco, Calif.	Third and Mariposa Sts.
Tow.	4	250	Madison Transportation Co.	Perth Amboy, N. J.	Keansburg, N. J.
Frtd.	2		Staples Transportation Co. (Me.)	Fall River, Mass.	404 Davol Street.
Fsh.	75		Alaska Packers' Association (Calif.)	San Francisco, Calif.	111 California Street.
Tow.	17	900	John B. Swan	Boston, Mass.	19 Hillsboro Street.
Frtd.	44	4,300	Southern Pacific Co. (Ky.)	New York, N. Y.	Pier 49, North River.
Tow.	5	500	Reading Co. (Pa.)	Philadelphia, Pa.	Reading Terminal.
Pas.	94	2,500	New York & Cuba Mail S. S. Co. (Me.)	New York, N. Y.	Foot Wall Street.
Pas.	80	5,000	Clyde S. S. Co. (Me.)	do	Pier 36, North River.
Frtd.	4		Reading Co. (Pa.)	Philadelphia, Pa.	Reading Terminal.
Frtd.	12		J. M. Scott Shipping Co. (Ala.)	Mobile, Ala.	409 City Bank Building.
Frtd.	4		Reading Co. (Pa.)	Philadelphia, Pa.	Reading Terminal.
Frtd.	11		Barkentine Kohala Co. (Calif.)	San Francisco, Calif.	230 California Street.
Frtd.	8		Fife Shipping Co. (Calif.)	do	330 California Street.
Pas.	80	5,000	Clyde S. S. Co. (Me.)	New York, N. Y.	Pier 36, North River.
Pas.	19	847	Town of New Shoreham	Newport, R. I.	
Frtd.	4		Reading Co. (Pa.)	Philadelphia, Pa.	Reading Terminal.
Frtd.	15	200	James K. Nelson (Calif.)	San Francisco, Calif.	Pier 17.
Tow.	12	500	Cahill Towing Line (N. J.)	New York, N. Y.	11 Moore.
Fsh.	11	300	Alaska Packers' Association (Calif.)	San Francisco, Calif.	111 California Street.
Frtd.	54	3,800	Southern Pacific Co. (Ky.)	New York, N. Y.	Pier 49, North River.
Frtd.	7		Herbert C. Turner	Mobile, Ala.	Van Antwerp Building.
Tow.	11	450	Henry Du Bois Sons Co. (N. Y.)	New York, N. Y.	17 State Street.
Frtd.	10		Sanders & Kirchmann	do	American National Bank Building.
Tow.	10	500	Sinclair Navigation Co. (Del.)	do	45 Nassau Street.
Pas.	45	2,000	Pacific S. S. Co. (Me.)	Seattle, Wash.	1519 South Railroad Avenue.
Pas.	64	2,000	do	Tacoma, Wash.	Arthur Rust Building.
Frtd.	10		Eschen & Minor Co. (Calif.)	San Francisco, Calif.	24 California Street.
Frtd.	9		L. A. Scott	Mobile, Ala.	409 City Bank Building.
Frtd.	4		Reading Co. (Pa.)	Philadelphia, Pa.	Reading Terminal.
Frtd.	22	250	Alaska Packers' Association (Calif.)	San Francisco, Calif.	111 California Street.



## Merchant Vessels

Official No.	Signal letters	Rlg	Name of vessel	Tonnage		Dimensions			When built	Where built
				Gross	Net	Length	Breadth	Depth		
				Feet			Feet			
127578	KRGV	St. s.	CARLISLE	644	438	157.0	29.0	17.5	1901	Philadelphia, Pa.
150921	KRGW	St. s.	PATIENCE	292	198	122.3	25.0	14.0	1901	Camden, N. J.
107707	KRHB	Sch.	Aurora	1,211	1,070	221.3	42.4	17.7	1901	Everett, Wash.
93207	KRHH	St. s.	Bertie M. Hanlon	409	257	148.0	33.0	10.5	1901	Marshfield, Oreg.
136951	KRHL	St. s.	EL SIOLO	4,508	2,800	391.7	48.3	15.8	1901	Newport News, Va.
93213	KRHQ	Sch.	Mary F. Barrett	1,833	1,564	241.4	43.3	24.7	1901	Bath, Me.
157368	KRHT	St. s.	DAUNTLESS	153	76	102.0	20.7	10.6	1893	Camden, N. J.
117099	KRHV	Sch.	Sophie Christenson	675	570	180.6	38.9	13.4	1901	Port Blakely, Wash.
141765	KRHW	Sc. b.	Langhorne	955	866	195.0	35.0	17.6	1901	Noank, Conn.
95988	KRHL	St. s.	Harold	186	93	106.3	24.2	12.5	1889	New London, Conn.
91477	KRJM	St. s.	Minnie	167	86	106.5	23.5	11.0	1882	Mystic, Conn.
111124	KRJN	St. s.	Joan Flannery	174	74	91.0	23.5	10.8	1896	New London, Conn.
100764	KRJT	St. s.	Sand Beach	248	168	119.1	29.0	9.3	1901	Tomkins Cove, N. Y.
127597	KRJW	Sch.	Charles H. Klinck	522	444	150.3	35.0	12.6	1901	Noank, Conn.
136962	KRLO	St. s.	EL ALBA	4,614	2,897	391.7	48.3	15.8	1901	Newport News, Va.
150929	KRLF	St. s.	Phoenix	256	160	126.5	30.5	10.0	1902	Alameda, Calif.
81799	KRLM	Sch.	Wm. Nottingham	1,204	1,062	211.7	42.3	16.5	1902	Ballard, Wash.
145916	KRLQ	Bkn.	Thos. P. Emlgh	1,040	923	211.6	42.4	16.4	1902	Tacoma, Wash.
127606	KRLS	St. s.	CALVERT	889	604	180.0	40.0	10.3	1902	Philadelphia, Pa.
117115	KRLT	St. s.	Santa Monica	497	318	166.0	34.0	12.0	1902	San Francisco, Calif.
117116	LRLV	St. s.	ADMIRAL ROGERS	2,277	1,350	270.1	40.1	17.3	1902	do
3917	KRLW	Sc. b.	Bethayres	955	866	105.0	35.0	17.6	1902	Noank, Conn.
111391	KRMD	St. s.	Unlmak	258	158	124.8	31.5	9.5	1902	Alameda, Calif.
111392	KRMF	Sch.	Resolute	684	610	182.2	39.5	14.2	1902	Hoquiam, Wash.
107724	KRMI	Shp.	STAR OF LAPLAND	3,381	3,006	332.4	45.4	26.1	1902	Bath, Me.
127614	KRMN	Sch.	Camano	730	631	184.7	39.4	14.2	1902	Port Blakely, Wash.
77519	KRNL	St. s.	J. M. GUFFEY	2,520	1,593	292.2	40.2	23.5	1902	Camden, N. J.
117125	KRNT	St. s.	ANCON	9,640	7,531	489.5	58.0	28.9	1902	Sparrows Point, Md.
107738	KRNV	St. s.	ALASKAN	8,536	5,471	470.1	57.2	31.5	1902	San Francisco, Calif.
127634	KRPO	Sch.	Cora F. Cressy	2,499	2,089	273.0	45.4	27.9	1902	Bath, Me.
150938	KRPD	St. s.	Prentiss	400	267	144.0	34.5	11.5	1902	Oakland, Calif.
96609	KRPH	Sc. b.	Herndon	1,763	1,651	252.0	43.0	20.0	1902	Noank, Conn.
96611	KRPV	St. s.	Hermosa	433	334	139.0	28.0	11.5	1902	Wilmington, Calif.
111405	KRPW	St. s.	REDONDO	1,224	735	188.0	38.0	19.3	1902	Toledo, Ohio
93264	KRQP	Bkn.	Makawell	899	821	194.0	39.5	17.5	1902	Oakland, Calif.
96621	KRQT	Bk.	STAR OF HOLLAND	2,301	1,965	284.7	39.7	23.5	1385	Belfast, Ireland
161208	KRSC	St. s.	KROONLAND	11,932	7,055	660.0	60.2	21.2	1902	Philadelphia, Pa.
20637	KRSH	St. s.	TRANSFORD	893	487	193.0	30.1	11.2	1902	Baltimore, Md.
117159	KRSJ	St. s.	Edith	106	62	111.1	16.6	10.2	1902	Boston, Mass.
93272	KRSM	Sch.	Melrose	615	542	175.4	37.9	13.9	1902	Hoquiam, Wash.
145934	KRSV	St. s.	CHRISTOBAL	9,604	7,026	489.5	58.0	28.9	1902	Sparrows Point, Md.
111417	KRTO	St. s.	TAMESI	2,939	2,164	308.9	40.9	20.8	1889	Sunderland, England
130970	KRTV	St. s.	Norumbega	304	142	146.0	28.6	10.1	1902	Bath, Me.
77542	KRVO	St. s.	JOHN A. HUGHES	157	107	90.0	20.5	10.8	1902	Camden, N. J.
81832	KRVD	Sch.	Willis A. Holden	1,188	1,040	210.8	42.2	16.3	1902	Ballard, Wash.
93294	KRVH	Sch.	M. Turner	816	763	185.0	42.2	15.0	1902	Benicia, Calif.
107786	KRVL	Sch.	Mindanao	566	495	164.8	37.6	13.1	1902	Aberdeen, Wash.
111419	KRVP	Ga. s.	Ruby	345	273	132.0	34.0	9.0	1902	Alameda, Calif.
81834	KRVT	Sch.	William Bisbee	309	206	133.1	31.2	9.3	1902	Rockland, Me.
161217	KRWG	St. s.	KINGFISHER	301	152	130.0	24.0	14.5	1902	San Francisco, Calif.
3940	KRWT	Sch.	Blakely	744	632	183.1	39.0	14.2	1902	Port Blakely, Wash.
121238	KSBO	St. s.	FINLAND	11,941	7,052	560.0	60.2	21.2	1902	Philadelphia, Pa.
145944	KSBO	St. s.	TEXAN	8,522	5,456	471.0	57.2	31.8	1902	Camden, N. J.
117184	KSBH	St. s.	Sea Rover	199	116	121.0	24.5	15.0	1902	San Francisco, Calif.
127693	KSBL	St. s.	CHEEKTOOAGA	331	166	126.3	24.7	15.3	1902	Port Richmond, N. Y.
145947	KSBT	St. s.	DULCINO	2,951	1,988	291.4	42.0	26.9	1902	Toledo, Ohio
127695	KSBU	Sc. b.	Newark	820	772	203.6	35.5	13.2	1902	Bath, Me.
117195	KSCL	Sc. b.	S. O. Co. No. 93 (steel)	2,473	1,857	280.1	45.4	23.4	1902	do
117196	KSCM	Sch.	Salem	767	698	195.0	41.0	15.0	1902	San Francisco, Calif.
107803	KSCR	St. s.	SANDY HOOK	361	213	168.6	24.4	12.6	1902	Elizabeth, N. J.
137038	KSCT	Sc. b.	Emille	1,069	939	216.5	35.2	18.3	1902	Bath, Me.
96658	KSDT	St. s.	HURON	3,318	2,590	291.2	43.1	20.6	1902	Philadelphia, Pa.
96659	KSFB	Bkn.	HAWAII	1,085	923	195.7	42.3	17.9	1900	Dumbarton, Scotland
127718	KSFD	St. s.	Centralla	487	324	160.5	36.0	12.5	1902	Alameda, Calif.
96660	KSFG	St. s.	HONEYBROOK	373	253	126.2	26.0	15.2	1902	Philadelphia, Pa.
93343	KSFI	Sch.	Mabel Gale	762	619	183.5	39.4	15.0	1902	Port Blakely, Wash.
117219	KSFL	St. s.	SOCONY 14	164	111	91.0	22.0	9.4	1902	Philadelphia, Pa.
117220	KSFM	St. s.	SOCONY 15	164	111	91.0	22.0	9.4	1903	do
96661	KSFO	Sch.	Hope Sherwood	686	522	172.8	36.6	14.0	1903	Bath, Me.
157683	KSGD	St. s.	W. H. McAllister	154	104	107.0	22.6	10.7	1903	Baltimore, Md.
117224	KSGH	St. s.	S. O. Co. No. 12 (steel)	158	107	90.0	20.5	11.0	1903	Camden, N. J.
107823	KSGM	St. s.	ARIZONAN	8,511	7,052	470.1	57.2	31.5	1903	San Francisco, Calif.
81853	KSGV	Sch.	William Booth	545	435	170.0	36.0	12.8	1903	Mystic, Conn.



# Merchant Vessels

19

Serv- ice	Crew	Horse- power	Name of owner	Home port	Address of owner
Tow.	19	500	Reading Co. (Pa.)	Philadelphia, Pa.	Reading Terminal.
Tow.	44	500	do.	do.	Do.
Frt.	16		Charles Nelson Co. (Calif.)	San Francisco, Calif.	230 California Street.
Fsh.	17	180	D. J. Hanlon	do.	Oakland, Calif.
Frt.	64	3,500	Southern Pacific Co. (Ky.)	New York, N. Y.	Pier 49, North River.
Frt.	10		Gardiner G. Deering	Bath, Me.	226 Washington Street.
Tow.	9	700	Wood Towing Co. (Va.)	Norfolk, Va.	
Frt.	11		J. E. Shields	Seattle, Wash.	Pier 1.
Frt.	4		Reading Co. (Pa.)	Philadelphia, Pa.	Reading Terminal.
Tow.	9	600	Thames Towboat Co. (Conn.)	New London, Conn.	
Tow.	9	450	Atlantic Coast Towing & Transportation Co. (Del.)	New York, N. Y.	11 Moore Street.
Tow.	8	250	Flannery Towing Line (N. Y.)	do.	Do.
Frt.	7	350	Rockaway White Sand Co. (N. Y.)	do.	160 Fifth Avenue.
Frt.	6		Carlos Barry	New London, Conn.	State Street.
Frt.	43	3,800	Southern Pacific Co. (Ky.)	New York, N. Y.	Pier 49 North River.
Frt.	19	240	Goodyear Redwood Lumber Co. (Me.)	San Francisco, Calif.	Hobart Building.
Frt.	3		Washington Tug & Barge Co. (Wash.)	Seattle, Wash.	Pier 40.
Frt.	12		Charles Nelson Co. (Calif.)	San Francisco, Calif.	230 California Street.
Pas.	37	1,500	Baltimore & Virginia Steamboat Co. (Md.)	Baltimore, Md.	Pier 1, Pratt Street.
Frt.	18	400	J. R. Hanly Co. (Calif.)	San Francisco, Calif.	24 Market Street.
Frt.	31	2,000	Pacific S. S. Co. (Me.)	Tacoma, Wash.	Arthur Rust Building.
Frt.	4		Reading Co. (Pa.)	Philadelphia, Pa.	Reading Terminal.
Whl.	9	375	H. A. Richardson	San Francisco, Calif.	320 Market Street.
Frt.	10		Whitney & Bodden Shipping Co. (Ala.)	Mobile, Ala.	50 South Commerce Street.
Frt.	30		Alaska Packers' Association (Calif.)	San Francisco, Calif.	111 California Street.
Frt.	8		H. G. Seaborn	Seattle, Wash.	White Building.
Tnk	33	1,300	Gulf Refining Co. (Tex.)	Port Arthur, Tex.	West Port Arthur, Tex.
Pas.	108	4,000	Panama R. R. Co. (N. Y.)	New York, N. Y.	24 State Street.
Frt.	44	3,000	American-Hawaiian S. S. Co. (N. J.)	do.	8 Bridge Street.
Frt.	11		Boston Ship Brokerage Co. (Mass.)	Boston, Mass.	99 State Street.
Frt.	18	400	Andrew F. Mahoney	San Francisco, Calif.	1 Drumm Street.
Frt.	6		Reading Co. (Pa.)	Philadelphia, Pa.	Reading Terminal.
Pas.	3	325	Wilmington Transportation Co.	Los Angeles, Calif.	Wilmington, Calif.
Pas.	29	900	Alaska S. S. Co. (Nev.)	Seattle, Wash.	Pier 2.
Frt.	12		Barkentine Makawell Co. (Calif.)	San Francisco, Calif.	230 California Street.
Frt.	21		Alaska Packers' Association (Calif.)	do.	111 California Street.
Pas.	257	9,200	International Mercantile Marine Co. (N. J.)	New York, N. Y.	1 Broadway.
Frt.	15	1,000	Mercoe Transportation Co. (Del.)	do.	Forty-sixth Street and Park Avenue.
Pas.	8	450	Theo. J. Derva Line (N. Y.)	do.	Jamaica, N. Y.
Frt.	8		Joseph A. Oliver	San Francisco, Calif.	24 California Street.
Frt.	126	4,000	Panama R. R. Co. (N. Y.)	New York, N. Y.	24 State Street.
Tnk.	30	1,250	Bulko Steamship Corporation (N. Y.)	do.	17 Battery Place.
Pas.	15	700	Maine Central R. R. Co. (Me.)	Portland, Me.	Union Station.
Tow.	11	500	John A. Hughes Tug Co. (Del.)	Philadelphia, Pa.	115 Walnut Street.
Frt.	12		Holden Co. (Fla.)	Pensacola, Fla.	810 South Palafox Street.
Frt.	9		Whitney & Bodden Shipping Co. (Ala.)	Mobile, Ala.	50 South Commerce Street.
Frt.	9		H. G. Seaborn	Seattle, Wash.	White Building.
Frt.	10	1140	Kuskokwim Fishing & Transportation Co. (Wash.)	do.	First Avenue, South and Jackson Streets.
Frt.	3		Richard K. Snow	Rockland, Me.	
Tow.	15	630	Atlantic Coast Towing & Transportation Co. (Del.)	New York, N. Y.	11 Moore Street.
Frt.	10		Lemuel A. Scott	Mobile, Ala.	City Bank Building.
Pas.	257	9,300	International Mercantile Marine Co. (N. J.)	New York, N. Y.	1 Broadway.
Frt.	38	3,700	American-Hawaiian S. S. Co. (N. J.)	do.	39 Broadway.
Tow.	7	800	Ship Owners & Merchants Tugboat Co. (Calif.)	San Francisco, Calif.	Pier 15.
Tow.	12	500	Bee Line Transportation Co. (Del.)	Perth Amboy, N. J.	Box 282.
Tnk.	32	1,200	American Sugar Transit Corporation (Del.)	New York, N. Y.	117 Wall Street.
Frt.	1		Southern Transportation Co. (N. J.)	Philadelphia, Pa.	Commercial Trust Building.
Tnk.	12		Standard Oil Co. of California (Del.)	San Francisco, Calif.	225 Bush Street.
Frt.	10		J. M. Scott Shipping Co. (Ala.)	Mobile, Ala.	409 City Bank Building.
Plt.	20	1,000	United New York and Sandy Hook Pilots' Association (N. J.)	New York, N. Y.	Staten Island Ferry Building.
Frt.	4		Mystic S. S. Co. (Mass.)	Boston, Mass.	111 Devonshire Street.
Pas.	60	5,000	Clyde S. S. Co. (Me.)	New York, N. Y.	Pier 36, North River.
Frt.	13		Barkentine Hawaii Co. (Calif.)	San Francisco, Calif.	230 California Street.
Frt.	18	475	Bayside Redwood Co. (Calif.)	do.	216 Pine Street.
Tow.	16	500	Lehigh Wilkes-Barre Coal Co. (Pa.)	New York, N. Y.	143 Liberty Street.
Frt.	9		J. M. Scott Shipping Co. (Ala.)	Mobile, Ala.	City Bank Building.
Tow.	7	500	Standard Transportation Co. (Del.)	New York, N. Y.	26 Broadway.
Tow.	7	500	do.	do.	Do.
Frt.	3		Miami Import & Shipping Co.	Miami, Fla.	207 Vall Arcado.
Tow.	9	370	James P. McAllister	New York, N. Y.	Brooklyn, N. Y.
Tow.	9	1,000	Standard Oil Co. (N. J.)	Baltimore, Md.	St. Paul Place and Franklin Street.
Frt.	46	3,000	American-Hawaiian S. S. Co. (N. J.)	New York, N. Y.	39 Broadway.
Frt.	6		Carlos Barry	New London, Conn.	State Street.

## Merchant Vessels

Official No.	Signal letters	Rig	Name of vessel	Tonnage		Dimensions			When built	Where built
				Gross	Net	Length	Breadth	Depth		
141847	KSHJ	St. s.	L. Y. Schermerhorn	181	123	98.3	22.7	11.4	1903	Camden, N. J.
86663	KSHL	Sch.	Gardiner G. Deering	1,982	1,714	251.6	44.4	25.1	1903	Bath, Me.
86665	KSHM	Sch.	George E. Billings	1,260	1,103	224.0	42.4	18.3	1903	Port Blakely, Wash.
137061	KSHN	Sch.	Edward R. Baird, Jr.	279	238	132.0	28.3	9.8	1903	Bethel, Del.
111453	KSHV	St. s.	ROSELLE	220	149	98.0	24.5	13.8	1903	Philadelphia, Pa.
93369	KSJF	St. s.	VIRGINIAN	7,959	5,007	491.5	58.2	24.4	1903	Sparrows Point, Md.
127743	KSJN	St. s.	COL. E. L. DRAKE	4,221	3,050	360.0	50.0	21.5	1903	Philadelphia, Pa.
117241	KSJW	St. s.	Samson	328	223	116.0	32.5	7.5	1903	West Seattle, Wash.
141861	KSLO	St. s.	LIGONIER	3,737	2,396	352.5	46.4	26.2	1903	Camden, N. J.
161227	KSLF	Ol. s.	MARYLAND	2,498	2,068	259.5	45.3	22.9	1903	Bath, Me.
96683	KSLP	Sc. b.	Hattie	1,286	1,163	230.3	39.0	17.3	1903	do.
117254	KSLR	Sch.	SHENANGO	2,365	1,824	298.0	44.8	21.9	1903	do.
93378	K SMB	St. s.	MONTCLAIR	130	88	80.0	21.6	11.4	1903	Camden, N. J.
141868	KSMC	Sc. b.	Liberty	1,587	1,441	246.2	43.3	19.3	1903	Bath, Me.
96684	KSMG	St. s.	Stony Creek	345	216	120.4	28.0	9.8	1903	Noank, Conn.
86679	K SMP	Sch.	George W. Elzey, jr.	690	577	183.7	37.2	13.0	1903	Bath, Me.
93395	KSMW	St. s.	Monhegan	387	212	128.0	26.7	11.2	1903	Rockland, Me.
127768	KSNB	St. s.	CALVIN AUSTIN	3,826	2,853	298.9	60.8	17.8	1903	Wilmington, Del.
200226	KSND	Ol. s.	Mary F. Curtis	121	65	101.3	24.0	11.2	1903	Essex, Mass.
200039	KSNV	St. s.	CARMINA	260	148	140.1	21.5	11.6	1903	South Boston, Mass.
200146	KSPJ	Sc. b.	SOCONY 92	3,248	3,044	302.4	43.3	28.6	1903	Port Richmond, N. Y.
200202	KSQB	Sch.	Georgia D. Jenkins	471	398	149.6	34.3	11.8	1903	Phillipsburg, Me.
200426	KSRH	Sc. b.	Annie	1,098	999	221.0	35.5	18.1	1903	Bath, Me.
200427	KSRJ	Sch.	Eleanor F. Bartram	1,114	920	202.4	38.8	18.9	1903	East Boothbay, Me.
200439	KSRN	St. s.	STANDARD II	616	418	157.0	30.0	16.5	1903	Philadelphia, Pa.
200448	KSRQ	St. s.	CRISFIELD	236	160	110.5	24.1	12.6	1903	Sparrows Point, Md.
200468	KSRV	St. s.	SAN JACINTO	6,069	3,870	380.0	53.0	24.7	1903	Chester, Pa.
200470	KSRW	Sch.	Horace A. Stone	1,376	1,237	208.5	38.6	20.7	1903	Brewer, Me.
200478	KSTD	St. s.	WILLIAM M. WADLEY	154	104	89.7	21.5	10.5	1903	Chester, Pa.
200493	KSTH	St. s.	MONGOLIA	15,442	9,308	600.0	65.3	23.1	1903	Camden, N. J.
200554	KSTQ	St. s.	Elizabeth	415	280	142.0	35.8	9.9	1903	San Francisco, Calif.
200557	KSTR	St. s.	JOHN F. LEWIS	148	101	90.0	20.5	10.8	1904	Camden, N. J.
200586	KSVB	St. s.	WYOMISSING	222	151	104.6	24.0	11.8	1904	Philadelphia, Pa.
200595	KSVF	St. s.	LANSING	4,560	3,428	389.4	47.2	27.6	1890	Newcastle, England
200628	KSVM	Sc. b.	Beattie	1,117	1,009	221.5	35.5	18.5	1904	Bath, Me.
200647	KSVW	Sc. b.	Marion	693	684	175.1	28.6	13.8	1868	Dundee, Scotland
200690	KSWC	St. s.	MANCHURIA	15,444	9,324	600.0	65.3	23.1	1904	Camden, N. J.
200718	KSWJ	Sch.	Anthony D. Nichols	680	564	172.0	36.6	13.5	1904	Bath, Me.
200725	KSWM	St. s.	LIKE LIKE	374	214	136.1	30.1	11.5	1904	San Francisco, Calif.
200761	KSWQ	St. s.	TRANSFER NO. 16	288	182	112.0	26.2	14.0	1904	Philadelphia, Pa.
200786	KTBF	Sc. b.	Oley	1,780	1,672	256.0	43.0	20.0	1904	Noank, Conn.
200789	KTBG	Sc. b.	SOCONY 94	4,167	3,934	360.5	50.0	27.0	1904	Shooters Island, N. Y.
200799	KTBJ	St. s.	TRANSFER NO. 17	268	182	112.0	26.2	14.0	1904	Philadelphia, Pa.
200822	KTBQ	St. s.	F. H. Beckwith	195	118	130.7	22.0	9.3	1904	Pocomoke City, Md.
200840	KT 3S	St. s.	CITY OF COLUMBUS	5,433	4,111	377.5	49.0	15.8	1904	Chester, Pa.
200844	KTBV	St. s.	TRANSFER NO. 18	268	182	112.0	26.2	14.0	1904	Philadelphia, Pa.
200856	KT CB	St. s.	CASPAR	739	478	175.5	34.0	14.5	1904	Alameda, Calif.
200905	KT CP	St. s.	Imperial	160	109	107.5	21.6	11.0	1904	Baltimore, Md.
200930	KT DB	St. s.	NANUET	217	148	102.2	24.4	12.3	1904	Port Richmond, N. Y.
200931	KT DC	St. s.	WAVERLY	217	148	102.2	24.4	12.3	1904	do.
200939	KT DF	Sch.	J. W. Clise	845	715	185.6	41.0	14.0	1904	Ballard, Wash.
200941	KT DG	St. s.	BOSTON	3,626	2,466	292.6	63.0	20.4	1904	Quincy, Mass.
200955	KT DJ	Sc. b.	S. O. Co. No. 95	4,212	3,708	360.5	50.0	27.0	1904	Shooters Island, N. Y.
200962	KT DM	St. s.	P. R. R. No. 32	201	137	99.0	24.0	12.0	1904	Sparrows Point, Md.
201033	KT DR	St. s.	Northland	1,387	817	195.0	30.2	22.9	1904	Fairhaven, Calif.
201047	KT DW	St. s.	Joseph Wharton	311	106	143.3	23.3	11.3	1904	Wilmington, Del.
201054	KT EC	St. s.	Charles J. Colonna	248	101	124.4	22.0	10.5	1904	Berkley, Va.
201058	KT FD	St. s.	Cabrillo	611	387	182.0	32.0	13.5	1904	San Pedro, Calif.
201103	KT FN	St. s.	CITY OF ATLANTA	5,433	4,111	377.5	49.0	15.8	1904	Chester, Pa.
201104	KT FP	St. s.	EDGAR F. CONEY	153	104	102.0	20.8	10.6	1904	Camden, N. J.
201154	KT GD	Sc. b.	Horace A. Allyn	859	748	190.6	35.2	16.3	1904	Bath, Me.
201167	KT GH	Sch.	Spring	1,780	1,672	256.0	43.0	20.0	1904	Noank, Conn.
201169	KT GJ	St. s.	ONTARIO	3,099	1,952	292.2	42.2	15.9	1904	Camden, N. J.
201177	KT GM	St. s.	P. R. R. No. 4	121	82	75.0	21.1	10.4	1904	Philadelphia, Pa.
201200	KT GP	Sc. b.	Mingo	954	865	193.6	35.0	17.6	1904	Noank, Conn.
201214	KT GR	Sch.	George E. Kinck	560	460	152.6	36.4	12.6	1904	Mystic, Conn.
201265	KT HB	Sc. b.	Charles F. Pritchard	861	753	190.0	35.3	16.1	1904	Bath, Me.
201311	KT HN	St. s.	MOHICAN	2,255	1,770	237.9	40.1	19.5	1904	Philadelphia, Pa.
201360	KT JB	St. s.	J. W. TERRY	130	85	85.5	22.1	10.3	1904	Port Richmond, N. Y.
201365	KT JC	Sc. b.	Barry	954	865	193.6	35.0	17.6	1904	Noank, Conn.
201375	KT JF	Sc. b.	South Land	869	835	203.0	35.0	18.0	1904	Jacksonville, Fla.
201383	KT JH	Ol. s.	Ingomar	143	85	104.8	25.7	11.4	1904	Essex, Mass.
201394	KT JM	Sch.	Ellen Little	999	807	188.2	39.2	11.7	1904	Rockland, Me.
201396	KT JP	Sch.	Anna M. Hudson	338	299	133.5	31.8	10.0	1904	Bethel, Del.
201446	KT LB	St. s.	Norwood	1,323	1,017	203.0	38.5	15.0	1904	Winslow, Wash.

# Merchant Vessels

Service	Crew	Horse-power	Name of owner	Home port	Address of owner
Tow.	12	550	American Dredging Co. (Pa.)	Philadelphia, Pa.	308 Chestnut Street.
Frt.	10		G. G. Deering Co.	Bath, Me.	226 Washington Street.
Frt.	12		George E. Billings.	San Francisco, Calif.	312 California Street.
Frt.	6		C. O. Paul & Co.	Baltimore, Md.	Stewart Building.
Tow.	9		Central Railroad of N. J. (N. J.)	New York, N. Y.	113 Liberty Street.
Frt.	46	500	American-Hawaiian S. S. Co. (N. J.)	do.	39 Broadway.
Tnk.	31	5,000	Standard Oil Co. (Calif.)	San Francisco, Calif.	Standard Oil Building.
Frt.	12	75	Ainsworth Dunn Co. (Wash.)	Seattle, Wash.	White Building.
Tnk.	35	2,300	Gulf Refining Co. (Tex.)	Port Arthur, Tex.	West Port Arthur, Tex.
Frt.	25	720	Texas Co. (Tex.)	do.	Dook 29.
Frt.	4		Mystic S. S. Co. (Mass.)	Boston, Mass.	111 Devonshire Street.
Tnk.	15		Gulf Refining Co. (Tex.)	Port Arthur, Tex.	West Port Arthur, Tex.
Tow.	6	250	Delaware, Lackawanna & Western R. R. Co. (Pa.)	New York, N. Y.	90 West Street.
Frt.	4		McWilliams Bros. (N. Y.)	do.	1 Broadway.
Frt.	12	338	Stony Creek Improvement Co. (Md.)	Baltimore, Md.	Foot Broadway.
Frt.	9		Andrew Anderson	New York, N. Y.	352 Seventy-seventh Street.
Frt.	16	900	Providence, Fall River & Newport Steamboat C. (R. I.)	Providence, R. I.	136 Dyer Street.
Pas.	68	2,700	Eastern S. S. Lines (Me.)	Portsmouth, N. H.	Ellot, Me.
Fsh.	19	120	Gorton Pew Vessels Co. (Mass.)	Gloucester, Mass.	Rowe Square.
Pol.	18	900	Association of Maryland Pilots	Baltimore, Md.	Foot Broadway.
Tnk.	10		Standard Transportation Co. (Del.)	New York, N. Y.	26 Broadway.
Frt.	2		Willard D. Spragg	do.	35 South William Street.
Frt.	6		Mystic S. S. Co. (Mass.)	Boston, Mass.	111 Devonshire Street.
Frt.	8		Boston Ship Brokerage Co. (Mass.)	do.	99 State Street.
Tow.	22	1,000	Standard Oil Co. (N. Y.)	New York, N. Y.	26 Broadway.
Tow.	16	600	New York, Philadelphia & Norfolk R. R. Co.	Cape Charles, Va.	
Frt.	90	5,000	Mallory S. S. Co. (Me.)	New York, N. Y.	Pier 36, North River.
Frt.	9		Crowell & Thurlow (Me.)	Boston, Mass.	131 State Street.
Tow.	6	500	Ocean S. S. Co. of Savannah (Ga.)	New York, N. Y.	Savannah, Ga.
Pas.	132	12,000	Atlantic Transport Co. (W. Va.)	do.	1 Broadway.
Pas.	5	350	Emil T. Kruse	San Francisco, Calif.	24 California Street.
Tow.	8	500	John F. Lewis Tug Co. (Del.)	Philadelphia, Pa.	115 Walnut Street.
Tow.	12	500	Reading Co. (Pa.)	do.	Reading Terminal.
Fsh.	36	2,100	California Sea Products Co. (Calif.)	San Francisco, Calif.	369 Pine Street.
Frt.	4		Metropolitan Coal Co. (Mass.)	Boston, Mass.	20 Exchange Place.
Frt.	3		Neptune Line (Del.)	New York, N. Y.	25 Beaver Street.
Pas.	265	10,000	Atlantic Transport Co. (W. Va.)	do.	1 Broadway.
Frt.	9		Thorwald Peders	do.	11 Broadway.
Pas.	41	443	Inter-Island Steam Navigation Co. (Ltd.)	Honolulu, Hawaii	42 South Queen Street.
Tow.	13	1,000	New York, New Haven & Hartford R. R. Co. (Conn.)	New Haven, Conn.	
Frt.	6		Reading Co. (Pa.)	Philadelphia, Pa.	Reading Terminal.
Tnk.	14		Standard Transportation Co. (Del.)	New York, N. Y.	26 Broadway.
Tow.	13	1,000	New York, New Haven & Hartford R. R. Co. (Conn.)	New Haven, Conn.	
Fsh.	23	480	United Oil & Fertilizer Corporation (Va.)	Cape Charles, Va.	Chincoteague, Va.
Pas.	67	5,000	Ocean S. S. Co. of Savannah (Ga.)	Savannah, Ga.	Ocean Steamship Terminal.
Tow.	13	1,000	New York, New Haven & Hartford R. R. Co. (Conn.)	New Haven, Conn.	
Frt.	19	700	Remco Steamship Co. (Calif.)	San Francisco, Calif.	Hobart Building.
Tow.	12	350	Hollis Towing Line (N. Y.)	New York, N. Y.	11 Moore Street.
Tow.	12	900	Erie R. R. Co. (N. Y.)	do.	50 Church Street.
Tow.	12	900	do.	do.	Do.
Frt.	8		Putnam Lumber Co. (Wis.)	Jacksonville, Fla.	Box, 136.
Frt.	75	5,000	New England S. S. Co. (Conn.)	Fall River, Mass.	Central Street.
Tnk.	16		Standard Oil Co. (Calif.)	San Francisco, Calif.	Standard Oil Building.
Tow.	13	650	Pennsylvania R. R. Co. (Pa.)	New York, N. Y.	Thirty-third and Seventh Avenue.
Frt.	26	664	Atlas S. S. Co. (Calif.)	San Francisco, Calif.	332 Pine Street.
Fsh.	26	335	McNeal, Edwards Co. (Va.)	Reedville, Va.	
Fsh.	8	450	Seaboard Oil & Guano Co. (Va.)	do.	Mila, Va.
Pas.	21	1,500	Wilmington Transportation Co.	Los Angeles, Calif.	Wilmington, Calif.
Frt.	54	5,000	Ocean S. S. Co. of Savannah (Ga.)	Savannah, Ga.	Ocean Steamship Terminal.
Tow.	12	530	Phillip Shore	Tampa, Fla.	Stovall Building.
Frt.	3		Westmoreland Coal Co. (Pa.)	Philadelphia, Pa.	224 South Third Street.
Frt.	7		Reading Co. (Pa.)	do.	Reading Terminal.
Pas.	54	3,500	Merchants & Miners Transportation Co. (Md.)	Baltimore, Md.	112 South Gay Street.
Tow.	6	500	Pennsylvania R. R. Co. (Pa.)	Philadelphia, Pa.	Broad Street.
Frt.	5		Reading Co. (Pa.)	do.	Reading Terminal.
Frt.	6		Carlos Barry	New London, Conn.	State Street.
Frt.	4		Westmoreland Coal Co. (Pa.)	Philadelphia, Pa.	224 South Third Street.
Frt.	24	1,000	Clyde S. S. Co. (Me.)	New York, N. Y.	Pier 36, North River.
Pas.	6	450	Gulf & Interstate R. R. Co.	Galveston, Tex.	604 Santa Fe Building.
Frt.	4		Reading Co. (Pa.)	Philadelphia, Pa.	Reading Terminal.
Frt.	4		Brooks-Scanlon Corporation (Del.)	Jacksonville, Fla.	Eastport, Fla.
Fsh.	21	90	Gorton Pew Vessels Co. (Mass.)	Gloucester, Mass.	Rowe Square.
Frt.	8		Boston Maritime Corporation (Me.)	Boston, Mass.	131 State Street.
Frt.	6		Roux-Askew Lumber Co.	Tampa, Fla.	
Frt.	25	675	Pacific-American Fisheries Co. (Me.)	Seattle, Wash.	South Bellingham, Wash.

## Merchant Vessels

Official No.	Signal letters	Rig	Name of vessel	Tonnage		Dimensions			When built	Where built
				Gross	Net	Length	Breadth	Depth		
				Feet			Feet			
201451	KTLO	St. s.	Anna E. Combes.....	138	114	113.6	23.2	6.6	1904	East Rockaway, N. Y.
201458	KTLE	St. s.	Virginian.....	179	122	102.5	22.5	10.4	1904	Camden, N. J.
201483	KTLE	St. s.	San Juan.....	284	128	118.0	24.5	13.5	1904	Seattle, Wash.
201520	KTLS	Sc. b.	George R. Stetson.....	675	577	175.8	35.1	14.1	1904	Bath, Me.
201539	KTMO	St. s.	LENAPE.....	637	433	167.7	29.0	17.2	1904	Camden, N. J.
201535	KTMF	Sch.	George W. Trulltt, Jr.	779	647	187.0	38.1	13.3	1904	Bath, Me.
201544	KTMJ	St. s.	Vanguard.....	358	228	137.5	32.5	10.8	1904	Alameda, Calif.
201545	KTML	St. s.	Arabs.....	155	91	109.5	24.5	12.0	1904	San Francisco, Calif.
201556	KTMR	St. s.	ELMER A. KEELER.....	236	160	111.4	23.9	12.9	1904	Port Richmond, N. Y.
201557	KTMS	St. s.	Nonpareil.....	167	99	101.0	25.0	12.0	1904	Noank, Conn.
201593	KTND	St. s.	SOCONY II.....	129	87	81.7	20.5	9.9	1904	Philadelphia, Pa.
201594	KTNE	St. s.	ATLANTIC.....	129	87	81.7	20.5	9.9	1904	do.
201603	KTNG	Sc. b.	Mollno.....	954	865	193.6	35.0	17.6	1904	Noank, Conn.
201630	KTNP	Sch.	John Forsyth.....	2,198	2,067	279.4	47.4	21.5	1904	New London, Conn.
201638	KTNS	Bkn.	Monterey.....	1,854	1,694	200.0	39.5	24.0	1878	Southampton, England.
201645	KTNW	St. s.	CAPTAIN A. F. LUCAS.....	4,188	3,257	360.0	50.0	21.5	1904	Richmond, Va.
201655	KTPO	Sch.	General Leon Jurado.....	1,144	952	194.6	39.4	18.3	1905	Bath, Me.
162281	KTPG	St. s.	Helen P. Drew.....	309	142	134.6	32.2	10.5	1904	Hoquiam, Wash.
201673	KTPH	Sc. b.	Cumru.....	1,780	1,672	256.0	43.0	20.0	1905	Noank, Conn.
201688	KTPN	Sch.	Orleans.....	751	605	180.0	38.0	13.9	1905	Bath, Me.
201690	KTQB	St. s.	GEO. F. RANDOLPH.....	211	144	112.0	23.0	11.2	1905	Baltimore, Md.
220973	KTRO	Ol. s.	Katharine R.....	398	212	175.3	24.1	13.3	1898	Troon, Scotland.
201828	KTRW	Sc. b.	South East.....	868	835	203.0	35.0	18.0	1905	Jacksonville, Fla.
201861	KTSE	St. s.	Sea Foam.....	339	205	127.0	32.0	10.0	1905	Aberdeen, Wash.
201920	KTSQ	St. s.	CHIPPEWA.....	2,696	2,155	275.9	40.1	19.5	1905	Philadelphia, Pa.
201935	KTSV	Sch.	Camilla May Page.....	688	567	178.9	36.5	14.2	1905	Bath, Me.
201951	KTSW	Sch.	Augusta W. Snow.....	830	671	183.3	36.5	17.1	1905	Brewer, Me.
202077	KTVP	Ga. s.	Anvil.....	363	276	116.0	24.5	16.5	1905	San Francisco, Calif.
202129	KTWC	St. s.	Roosevelt.....	618	350	182.0	35.5	16.2	1904	Verona, Me.
202174	KTWF	St. s.	WINDBER.....	2,837	2,093	290.0	40.1	21.9	1889	West Hartlepool, England.
202235	KTWP	Sch.	Helvetia.....	499	425	157.4	36.2	12.8	1905	Rockland, Me.
202377	KVBN	Sch.	Charles Whittemore.....	693	582	177.9	38.2	14.0	1905	Mystic, Conn.
202560	KVCP	St. s.	Johan Poulsen.....	650	423	179.1	39.1	13.5	1905	Everett, Wash.
202576	KVQQ	Sc. b.	Manatawny.....	721	623	177.0	35.0	14.2	1905	Noank, Conn.
202622	KVQW	Ol. s.	Apollo.....	362	269	139.1	35.2	9.9	1905	Prosper, Oreg.
202631	KVDB	St. s.	TRANSFER No. 19.....	270	183	112.0	26.2	14.0	1905	Philadelphia, Pa.
202634	KVDO	St. s.	TRANSFER No. 20.....	270	183	112.0	26.2	14.0	1905	do.
202662	KVDH	Sc. b.	Tulphocken.....	721	623	177.0	35.0	14.2	1905	Noank, Conn.
202620	KVDI	St. s.	INDIANAPOLIS.....	705	520	180.0	32.0	18.6	1904	Toledo, Ohio.
202668	KVDN	St. s.	SPRAY.....	283	159	126.6	22.0	12.9	1905	Quincy, Mass.
202697	KVDP	St. s.	J. B. Stetson.....	837	521	181.0	39.4	13.4	1905	Winslow, Wash.
202701	KVDR	Sc. b.	Tamanend.....	721	623	177.0	35.0	14.2	1905	Noank, Conn.
202715	KVDS	Sch.	Harrison T. Beacham.....	299	266	143.0	29.0	9.0	1905	Baltimore, Md.
202751	KVDW	St. s.	BERNARDVILLE.....	181	123	93.7	24.0	11.1	1906	Port Richmond, N. Y.
202783	KVFG	St. s.	HUGH L. BOND, JR.....	212	144	112.0	23.1	11.2	1906	Baltimore, Md.
202810	KVFP	Sc. b.	Pocopson.....	721	623	177.0	35.0	14.2	1906	Noank, Conn.
202856	KVFW	St. s.	RIVERSIDE.....	300	204	118.1	25.0	8.7	1906	Port Richmond, N. Y.
202118	KVGM	St. s.	CHRISTABEL.....	263	124	146.9	22.0	12.5	1893	Glasgow, Scotland.
202921	KVGS	St. s.	Keechl.....	229	166	136.0	22.8	13.0	1871	Buffalo, N. Y.
202939	KVGT	St. s.	PEQUONNOCK.....	2,930	1,986	275.7	45.1	16.7	1906	Chester, Pa.
203028	KVHR	Sc. b.	MAGNOLIA.....	681	663	171.0	31.0	15.0	1906	Camden, N. J.
203045	KVHT	St. s.	Tiverton.....	557	336	155.0	36.0	12.7	1906	Hoquiam, Wash.
202367	KVJD	Sch.	Thomas S. Gorton.....	140	92	106.6	25.4	11.5	1905	Essex, Mass.
203116	KVJR	St. s.	MEXICO.....	6,362	3,700	400.0	50.2	17.5	1906	Philadelphia, Pa.
203181	KVLJ	St. s.	P. R. R. No. 5.....	186	129	92.0	24.0	11.8	1906	Sparrows Point, Md.
203157	KVLP	Sc. b.	Pittston.....	466	440	180.0	30.0	14.0	1906	Sharptown, Md.
203183	KVLQ	St. s.	Miramar.....	181	90	103.0	24.3	9.4	1906	Noank, Conn.
203192	KVLS	St. s.	Svea.....	618	370	174.0	38.2	13.3	1906	Fairhaven, Calif.
203205	KVMC	St. s.	P. R. R. No. 10.....	186	126	92.0	24.0	11.8	1906	Sparrows Point, Md.
203224	KVMF	St. s.	P. R. R. No. 14.....	186	126	92.0	24.0	11.8	1906	do.
203235	KVML	St. s.	George F. McCaffrey.....	156	106	85.9	27.0	10.6	1906	Tomkins Cove, N. Y.
202752	KVMP	Sch.	Athlete.....	132	96	107.4	25.0	11.6	1906	Essex, Mass.
203304	KVNF	Sc. b.	Neshaminy.....	721	623	177.0	35.0	14.2	1906	Noank, Conn.
203328	KVNJ	St. s.	Tamalpais.....	574	422	165.2	36.0	13.0	1906	Hoquiam, Wash.
203337	KVNL	St. s.	GENERAL G. M. SORREL.....	169	115	92.0	21.5	10.8	1906	Chester, Pa.
203366	KVNM	St. s.	AURORA.....	234	159	98.0	25.0	12.0	1906	Camden, N. J.
203387	KVNR	St. s.	Charles A. McCaffrey.....	197	134	101.1	25.0	12.0	1906	Noank, Conn.
203422	KVNS	St. s.	RALEIGH.....	1,185	805	222.5	33.0	21.3	1906	Sparrows Point, Md.
203425	KVNW	St. s.	KATAHDIN.....	2,696	2,155	275.9	40.1	19.5	1906	Philadelphia, Pa.
203447	KVPD	Sc. b.	Cacooslug.....	721	623	177.0	35.0	14.2	1906	Noank, Conn.
203448	KVPF	St. s.	Raymond.....	595	350	182.4	38.0	13.0	1906	Prosper, Oreg.
203469	KVPH	Sc. b.	SWEDEROPE.....	1,566	1,520	227.0	38.1	19.6	1906	Camden, N. J.
203508	KVPM	St. s.	Hoquiam.....	644	440	174.0	38.2	13.3	1906	Fairhaven, Calif.
203545	KVPT	Sc. b.	CARPENTER.....	1,566	1,520	227.0	38.1	19.6	1906	Camden, N. J.
203534	KVQB	St. s.	Washington.....	539	367	159.0	35.3	12.4	1906	Seattle, Wash.

Service	Crew	Horse-power	Name of owner	Home port	Address of owner
Frt.	7	160	Thomas G. Carpenter & Co. (N. Y.)	New York, N. Y.	11 Moore Street.
Tow.	13	500	Southern Transportation Co. (N. J.)	Philadelphia, Pa.	Commercial Trust Building.
Tow.	18	400	Libby, McNeill & Libby (Me.)	San Francisco, Calif.	Merchants' Exchange Building.
Frt.	3		Westmoreland Coal Co. (Pa.)	Philadelphia, Pa.	224 South Third Street.
Tow.	19	1,000	Reading Co. (Pa.)	do.	Reading Terminal.
Frt.	8		John R. Eskridge	Wilmington, Del.	Seaford, Del.
Frt.	20	450	H. A. Richardson	San Francisco, Calif.	320 Market Street.
Tow.	6	750	Associated Oil Co. (Calif.)	do.	79 New Montgomery Street.
Tow.	10	700	Keeler Transportation Line (N. Y.)	New York, N. Y.	1 Broadway.
Tow.	7	650	Wood Towing Corporation (Va.)	Norfolk, Va.	
Tow.	7	500	Standard Transportation Co. (Del.)	New York, N. Y.	26 Broadway.
Tow.	2	400	Atlantic Refining Co. (Pa.)	Philadelphia, Pa.	260 South Broad Street.
Frt.	4		Reading Co. (Pa.)	do.	Reading Terminal.
Frt.	7		Thames Towboat Co. (Conn.)	New London, Conn.	
Tnk.	15		Charles Nelson Co. (Calif.)	San Francisco, Calif.	230 California Street.
Frt.	31	2,800	Standard Oil Co. (Calif.)	do.	Standard Oil Building.
Frt.	7		Harold G. Foss	Boston, Mass.	141 Milk Street.
Frt.	18	235	Goodyear Redwood Lumber Co. (Me.)	San Francisco, Calif.	Hobart Building.
Frt.	6		Reading Co. (Pa.)	Philadelphia, Pa.	Reading Terminal.
Frt.	8		R. R. Freeman	Boston, Mass.	131 State Street.
Tow.	8	600	Baltimore & Ohio R. R. Co. (Md.)	Baltimore, Md.	Baltimore and Charles Sts.
Frt.	15	500	Leon Wilson	Los Angeles, Calif.	649 North Hobart Boulevard.
Frt.	5		Brooks-Scanlon Corporation (Del.)	Jacksonville, Fla.	Eastport, Fla.
Frt.	20	500	Charles H. Higgins	San Francisco, Calif.	268 Market Street.
Frt.	29	1,200	Clyde S. S. Co. (Me.)	New York, N. Y.	Pier 36, North River.
Frt.	8		Putnam Lumber Co. (Fla.)	Jacksonville, Fla.	Box 136.
Frt.	9		Boston Maritime Corporation (Me.)	Boston, Mass.	131 State Street.
Pas.	14	250	Howard M. Findlay	Seattle, Wash.	Colman Building.
Tow.	15	900	Washington Tug & Barge Co. (Wash.)	do.	Pier 40, Smith's Cove.
Frt.	25	700	Pacific American Fisheries	do.	South Bellingham, Wash.
Frt.	7		Richard K. Snow	Rockland, Me.	
Frt.	7		Irving G. Hall, jr.	Boston, Mass.	114 State Street.
Frt.	19	500	Loop Lumber Co. (Calif.)	San Francisco, Calif.	Central Basin.
Frt.	4		Reading Co. (Pa.)	Philadelphia, Pa.	Reading Terminal.
Frt.	15	150	Siberian Fish & Cold Storage Co. (Wash.)	Seattle, Wash.	435 Colman Building.
Tow.	5	1,000	New York, New Haven & Hartford R. R. Co. (Conn.)	New Haven, Conn.	
Tow.	5	1,000	do.	do.	
Frt.	3		Reading Co. (Pa.)	Philadelphia, Pa.	Reading Terminal.
Pas.	28	1,500	Puget Sound Navigation Co. (Wash.)	Seattle, Wash.	Colman Block.
Tow.	18	600	Anthony J. McAllister	New York, N. Y.	24 State Street.
Frt.	21	450	A. B. Johnson	San Francisco, Calif.	1 Drumm Street.
Frt.	3		Reading Co. (Pa.)	Philadelphia, Pa.	Reading Terminal.
Frt.	6		Lemuel A. Scott	Mobile, Ala.	City Bank Building.
Tow.	6	840	Delaware, Lackawanna & Western R. R. Co. (Pa.)	New York, N. Y.	90 West Street.
Frt.	11	600	Baltimore & Ohio R. R. Co. (Md.)	Baltimore, Md.	Baltimore and Charles Sts.
Frt.	4		Reading Co. (Pa.)	Philadelphia, Pa.	Reading Terminal.
Pas.	9	550	City of New York	New York, N. Y.	City Hall.
Pit.	21	550	Savannah Bar Pilots	Savannah, Ga.	220 Bar Street.
Pit.	15	250	Gulf Export & Transportation Co. (Tex.)	Port Arthur, Tex.	Beaumont, Tex.
Frt.	21	1,600	New England S. S. Co. (Conn.)	New London, Conn.	State Street.
Tnk.	10		Texas Oil Co. (Tex.)	Port Arthur, Tex.	Dook 29.
Frt.	17	400	J. O. Davenport	San Francisco, Calif.	Balfour Building.
Frt.	7		Gorton Pew Vessels Co. (Mass.)	Gloucester, Mass.	Rowe Square.
Pas.	128	5,000	New York & Cuba Mail S. S. Co. (Me.)	New York, N. Y.	Foot of Wall Street.
Tow.	7	1,700	Pennsylvania R. R. Co. (Pa.)	do.	Thirty-third Street and Seventh Avenue.
Frt.	2		Neptune Line (Del.)	do.	25 Beaver Street.
Pas.	5	300	Atkins & Wagner (N. Y.)	do.	632 East Third Street.
Frt.	17	650	Henry Wilson	San Francisco, Calif.	112 Market Street.
Tow.	7	1,700	Pennsylvania R. R. Co. (Pa.)	New York, N. Y.	Thirty-third Street and Seventh Avenue.
Tow.	7	600	do.	do.	Do.
Frt.	11	800	Owen McCaffrey Sons (N. Y.)	do.	1 Broadway.
Frt.	12		Antona Sylvia	New Bedford, Mass.	274 Orchard Street.
Frt.	5		Reading Co. (Pa.)	Philadelphia, Pa.	Reading Terminal.
Frt.	20	400	Little River Redwood Co. (Del.)	San Francisco, Calif.	Balfour Building.
Tow.	7	500	Ocean S. S. Co. of Savannah (Ga.)	New York, N. Y.	Savannah, Ga.
Tow.	7	500	Lehigh Valley R. R. Co. (N. J.)	do.	143 Liberty Street.
Frt.	10	600	Owen McCaffrey's Sons (N. Y.)	do.	1 Broadway.
Frt.	17	1,200	Saginaw Bay City S. S. Co. (Mich.)	Port Huron, Mich.	Saginaw, Mich.
Frt.	27	1,000	Clyde S. S. Co. (Me.)	New York, N. Y.	Pier 36, North River.
Frt.	3		Reading Co. (Pa.)	Philadelphia, Pa.	Reading Terminal.
Frt.	18	425	Sudden & Christenson	San Francisco, Calif.	230 California Street.
Frt.	6		Detroit Sulphite Transportation Co. (Mich.)	Detroit, Mich.	9125 West Jefferson Avenue.
Frt.	20	400	Nelson Andrews	San Francisco, Calif.	153 Stewart Street.
Frt.	5		Westmoreland Coal Co. (Pa.)	Philadelphia, Pa.	224 South Third Street.
Pas.	20	450	Little River S. S. Co.	San Francisco, Calif.	Balfour Building.

## Merchant Vessels

Official No.	Signal letters	Rlg	Name of vessel	Tonnage		Dimensions			When built	Where built
				Gross	Net	Length	Breadth	Depth		
				Feet			Feet			
203583	KVQH	St. s.	BROOKS SCANLON.....	581	331	151.9	29.6	18.2	1906	Port Richmond, N. Y.
203584	KVQJ	St. s.	GOVERNOR CORR.....	2,522	1,556	289.1	54.0	18.0	1906	Chester, Pa.
203594	KVQN	St. s.	NEW YORK CENTRAL NO. 5.....	410	278	100.4	30.5	11.5	1906	Port Richmond, N. Y.
203445	KVQS	St. s.	Princess.....	151	103	107.0	22.2	10.7	1906	Baltimore, Md.
203602	KVQW	St. s.	Crescent City.....	701	380	180.0	38.0	12.6	1906	Aberdeen, Wash.
203637	KVRG	St. s.	WATUPPA.....	190	129	105.0	22.6	11.8	1906	Port Richmond, N. Y.
203647	KVRH	St. s.	Comport.....	180	122	96.4	30.4	9.7	1906	Tottenville, N. Y.
203681	KVRL	St. s.	MOMUS.....	6,413	3,893	410.0	53.2	25.6	1906	Philadelphia, Pa.
203687	KVRN	So. b.	R. W. Macdonald.....	630	590	199.0	32.1	11.7	1906	Elkton, Md.
127440	KVRW	St. s.	CHIPPEWA.....	722	469	200.0	34.4	17.1	1900	Toledo, Ohio.
100730	KVSB	St. s.	IROQUOIS.....	1,182	803	214.0	34.4	21.2	1901	do.
203747	KVSF	St. s.	Daisy Freeman.....	613	436	173.5	38.6	13.3	1906	Fairhaven, Calif.
203766	KVSJ	St. s.	POCOMOKE.....	293	199	125.0	25.0	12.6	1906	Camden, N. J.
203772	KVSM	St. s.	KNICKERROCKER.....	310	192	130.0	32.9	10.0	1907	Noank, Conn.
203782	KVSR	St. s.	Carrie T. Meseck.....	163	111	87.0	23.6	12.0	1906	Port Richmond, N. Y.
203795	KVSW	St. s.	TUSCAN.....	2,415	1,355	275.5	42.1	18.0	1907	Sparrows Point, Md.
203805	KVTB	St. s.	WYOMING.....	398	270	140.0	28.8	15.5	1906	Port Richmond, N. Y.
203808	KVTC	Ga. s.	Molokai.....	269	162	105.9	24.4	14.2	1907	Fairhaven, Calif.
203811	KVTD	St. s.	DELAWARE.....	1,907	1,382	250.5	40.0	25.0	1907	Wilmington, Del.
203813	KVTF	St. s.	DOROTHY ALEXANDER.....	5,453	1,546	391.9	48.2	19.7	1907	Camden, N. J.
203820	KVTG	Sch.	Jacksonville.....	620	547	179.4	36.2	13.8	1906	Jacksonville, Fla.
203826	KVTH	St. s.	Salutation.....	184	125	107.5	22.5	11.0	1907	Camden, N. J.
203846	KVTM	St. s.	EL CHICO.....	152	103	81.5	21.2	12.6	1907	Wilmington, Del.
203856	KVTR	St. s.	OSSABAW.....	2,667	2,043	300.0	41.0	25.8	1907	Quincy, Mass.
203859	KVTS	St. s.	Helene.....	672	307	172.1	38.0	13.2	1906	Hoquiam, Wash.
203923	KVWH	St. s.	SUN.....	4,662	2,926	382.0	49.9	29.0	1907	Newport News, Va.
203925	KVWJ	St. s.	PAWNEE.....	1,907	1,382	250.5	40.0	25.0	1907	Wilmington, Del.
203928	KVWL	St. s.	Wellesley.....	770	432	186.3	38.0	13.8	1907	Prosper, Ore.
203953	KVWP	St. s.	OCMULGEE.....	2,667	2,042	300.0	41.0	25.8	1907	Quincy, Mass.
203969	KVWT	St. s.	MACHIGONNE.....	425	289	136.5	29.0	9.6	1907	Philadelphia, Pa.
200971	KWBC	St. s.	MEXICAN.....	8,512	5,404	472.3	57.2	32.3	1907	San Francisco, Calif.
203988	KWBH	St. s.	RELIEF.....	889	322	184.6	30.2	20.6	1907	Wilmington, Del.
203972	KWBD	St. s.	CITY OF ATLANTA.....	1,971	1,161	269.0	46.0	14.8	1907	Camden, N. J.
203899	KWBL	St. s.	Pejepscot.....	142	79	102.0	24.2	12.3	1907	South Portland, Me.
204026	KWBP	St. s.	PACKERTON.....	430	292	100.2	30.4	11.4	1907	Port Richmond, N. Y.
204036	KWBQ	Sch.	Albert W. Robinson.....	498	423	163.0	34.7	12.0	1907	Sharptown, Md.
204047	KWBR	St. s.	YALE.....	3,818	514	376.0	61.3	20.2	1906	Chester, Pa.
204087	KWCG	St. s.	CAMDEN.....	2,153	1,143	320.5	40.0	16.1	1907	Bath, Me.
204088	KWCH	So. b.	S. T. Co. No. 2.....	526	430	148.5	36.0	12.2	1907	do.
204110	KWCL	St. s.	Daniel Kern.....	297	112	153.2	26.0	11.5	1879	Baltimore, Md.
204200	KWDL	St. s.	NEW HAVEN.....	2,930	1,986	275.7	45.1	16.7	1907	Chester, Pa.
204224	KWDM	So. b.	Smyrna.....	741	626	181.3	35.1	14.2	1907	Bath, Me.
204242	KWDP	St. s.	MARYLAND.....	1,369	827	249.5	40.1	14.1	1907	Sparrows Point, Md.
204256	KWDR	St. s.	CREOLE.....	6,362	3,849	407.0	53.0	26.7	1907	Quincy, Mass.
204267	KWFB	St. s.	ARIOSA.....	262	178	108.0	25.0	12.2	1907	Camden, N. J.
204278	KWFH	St. s.	Yellowstone.....	767	456	188.6	38.2	13.6	1907	Fairhaven, Calif.
204309	KWFM	Sch.	Wawenock.....	325	238	135.9	34.3	9.8	1907	Rockland, Me.
204324	KWFR	Ol. s.	Vanessa.....	102	70	115.0	22.8	6.7	1907	Solomons, Md.
204328	KWFT	St. s.	Bandon.....	642	350	172.8	39.7	11.0	1907	North Bend, Ore.
204105	KWFF	St. s.	Daisy McWilliams.....	119	81	83.0	22.2	10.0	1907	Noank, Conn.
204365	KWGC	So. b.	Maoungle.....	956	869	193.2	35.0	17.6	1907	do.
204372	KWGD	St. s.	HARVARD.....	3,825	2,052	376.0	61.3	20.2	1906	Chester, Pa.
204384	KWGF	St. s.	PATCHOQUE.....	190	129	90.5	24.5	11.0	1906	Camden, N. J.
117141	KWGH	St. s.	Sea King.....	124	84	95.6	21.8	10.4	1902	Baltimore, Md.
204425	KWGN	St. s.	SECURITY.....	397	270	140.5	26.0	15.9	1907	Port Richmond, N. Y.
204436	KWGP	So. b.	Cadosia.....	756	651	180.8	35.1	14.3	1907	Bath, Me.
204437	KWQG	St. s.	CITY OF SAVANNAH.....	5,654	4,379	381.5	49.0	15.8	1907	Chester, Pa.
204464	KWHC	St. s.	F. S. LOOP.....	794	445	193.0	39.0	13.6	1907	Marshfield, Ore.
204509	KWHP	St. s.	Annie Christenson.....	839	452	188.7	39.8	12.8	1907	Winslow, Wash.
204029	KWHR	So. b.	J. S. McGAUGHY.....	957	939	185.0	34.3	17.1	1907	Port Richmond, N. Y.
204560	KWHS	So. b.	Sidney.....	745	648	180.9	35.1	14.1	1907	Bath, Me.
204579	KWHT	St. s.	EVERETT.....	5,065	3,097	373.2	52.7	29.8	1907	Quincy, Mass.
204605	KWJC	St. s.	BERN.....	224	152	104.8	24.6	11.8	1907	Philadelphia, Pa.
204629	KWJF	St. s.	CALISTOGA.....	2,312	1,270	298.0	45.0	16.1	1907	Sparrows Point, Md.
204647	KWJH	St. s.	NEW ENGLAND.....	417	265	118.0	31.4	11.3	1907	Quincy, Mass.
204656	KWJL	St. s.	Grays Harbor.....	659	374	172.0	38.0	12.4	1907	Aberdeen, Wash.
204660	KWJN	St. s.	SAN LORENZO.....	6,576	4,016	401.0	54.0	26.3	1907	Newport News, Va.
204685	KWJQ	St. s.	Tahoe.....	751	419	179.0	38.2	13.3	1907	Fairhaven, Calif.
204692	KWJR	So. b.	Conewago.....	956	869	193.2	35.0	17.6	1907	Noank, Conn.
204695	KWJT	St. s.	F. P. Ripley.....	179	121	115.5	24.0	11.6	1907	Marshfield, Ore.
204718	KWLK	St. s.	SOCONY 17.....	175	119	96.0	23.0	11.2	1907	Baltimore, Md.
204763	KWLM	So. b.	Wilsonisco.....	956	869	193.2	35.0	17.6	1907	Noank, Conn.
204764	KWLN	St. s.	SOCONY 18.....	175	119	96.0	23.0	11.2	1907	Baltimore, Md.
204800	KWLP	St. s.	Goliath.....	414	221	134.9	27.1	15.2	1907	Camden, N. J.
204801	KWLQ	St. s.	HERCULES.....	409	81	134.9	26.1	15.5	1907	do.
204835	KWLS	St. s.	CATHERINE G. SUDDEN.....	2,052	1,218	277.0	43.0	17.3	1907	Newport News, Va.

Service	Crew	Horse-power	Name of owner	Home port	Address of owner
Tow.	2	1,100	Brooks Scanlon Corporation (Del.)	Jacksonville, Fla.	Eastport, Fla.
Pas.	88	5,000	Peninsular & Occidental S. S. Co. (Conn.)	New Haven, Conn.	
Tow.	10	300	New York Central R. R. Co. (N. Y.)	New York, N. Y.	6 Beaver Street.
Tow.	8	500	Cahill Towing Line (N. J.)	do	11 Moore Street.
Frt.	20	350	Hobbs, Wall & Co. (Calif.)	San Francisco, Calif.	1 Drumm Street.
Tow.	4	650	Staples Transportation Co. (Me.)	Fall River, Mass.	404 Davol Street.
Pas.	6	240	New York & Cuba Mail S. S. Co. (Me.)	New York, N. Y.	Foot of Wall Street.
Pas.	130	5,000	Southern Pacific Co. (Ky.)	do	Pier 49, North River.
Frt.	2		Eastern Transportation Co. (Del.)	Wilmington, Del.	Ford Building.
Fer.	25	1,650	Puget Sound Navigation Co. (Nev.)	Seattle, Wash.	Colman Dock.
Pas.	30	1,000	Chicago & South Haven S. S. Co. (Ill.)	Chicago, Ill.	South end Clark Street Bridge.
Frt.	22	425	Charles Nelson Co. (Calif.)	San Francisco, Calif.	230 California Street.
Pas.	14	500	New York, Philadelphia & Norfolk R. R. Co.	Cape Charles, Va.	
Frt.	6	500	New York & Hastings Steamboat Co. (N. Y.)	New York, N. Y.	25 Broadway.
Tow.	6	637	Mesecck Towing & Transportation Co. (N. J.)	do	Pier 59, North River.
Frt.	40	2,700	Merchants & Miners Transportation Co. (Md.)	Baltimore, Md.	112 South Gay Street.
Tow.	16	900	Bee Line Transportation Co. (Del.)	Perth Amboy, N. J.	Box 282.
Frt.	17	200	Inter Island Steam Navigation Co. (Hawaii)	Honolulu, Hawaii	42 South Queen Street.
Frt.	22	1,200	Clyde S. S. Co. (Me.)	New York, N. Y.	Pier 36, North River.
Pas.	120	5,000	Pacific S. S. Co. (Me.)	Seattle, Wash.	1519 Railroad Avenue South.
Frt.	2		Lumber & Export Co. (La.)	Boston, Mass.	414 Audubon Building.
Tow.	9	500	James McWilliams, Blue Line (N. J.)	New York, N. Y.	1 Broadway.
Tow.	9	550	Southern Pacific Co. (Ky.)	do	Pier 49, North River.
Frt.	32	1,200	Mallory Steamship Co. (Me.)	do	Pier 38, North River.
Frt.	19	450	Emil T. Kruse	San Francisco, Calif.	24 California Street.
Tnk.	33	2,000	Sun Oil Co. (N. J.)	Philadelphia, Pa.	Finance Building.
Frt.	23	1,200	Clyde S. S. Co. (Me.)	New York, N. Y.	Pier 36, North River.
Frt.	20	425	J. R. Hamfy Co. (Calif.)	San Francisco, Calif.	24 Market Street.
Frt.	37	1,200	Mallory Steamship Co. (Me.)	New York, N. Y.	Pier 38, North River.
Pas.	14	550	John E. Moore Co. (N. Y.)	do	17 State Street.
Frt.	49	4,600	American Hawaiian S. S. Co. (N. J.)	do	39 Broadway.
Wrk.	32	1,600	Merritt-Chapman Derrick & Wrecking Co. (W. Va.)	do	17 Battery Place.
Frt.	46	3,000	Chesapeake S. S. Co. (Md.)	Baltimore, Md.	619 Light Street.
Tow.	11	400	Sagadahoc Towing Co.	Bath, Me.	Topsham, Me.
Frt.	6	435	Lehigh Valley R. R. Co. of N. J. (N. J.)	New York, N. Y.	143 Liberty Street.
Frt.	2		Boston Shipbrokerage Co. (Mass.)	Boston, Mass.	99 State Street.
Pas.	134	10,000	Los Angeles S. S. Co. (Calif.)	Los Angeles, Calif.	Wilmington, Calif.
Pas.	110	4,000	Eastern S. S. Lines (Me.)	Portsmouth, N. H.	Eliot, Me.
Frt.	3		Sagadahoc Towing Co. (Me.)	Bath, Me.	Topsham, Me.
Tow.	10	750	Bellingham Tug & Barge Co. (Wash.)	Seattle, Wash.	Bellingham, Wash.
Frt.	22	1,600	New England S. S. Co. (Conn.)	New London, Conn.	State Street.
Frt.	3		New York, Ontario & Western Ry. Co. (N. J.)	New York, N. Y.	Weehawken, N. J.
Pas.	41	1,900	New York, Philadelphia & Norfolk R. R. Co.	Cape Charles, Va.	
Pas.	140	7,600	Southern Pacific Co. (Ky.)	New York, N. Y.	Pier 49, North River.
Tow.	12	500	Henry Du Bois Sons Co. (N. Y.)	do	17 State Street.
Frt.	21	700	Sudden & Heitman Lumber Co. (Calif.)	San Francisco, Calif.	1950 Third Street.
Frt.	6		Richard K. Snow	Rockland, Me.	
Frt.	14	150	Southport Fish Scrap & Oil Co. (N. C.)	Beaufort, N. C.	Southport, N. C.
Frt.	19	475	Moore Mill & Lumber Co. (Oreg.)	San Francisco, Calif.	617 Foxcroft Building.
Tow.	10	1,900	McWilliams Bros. (Inc.)	New York, N. Y.	1 Broadway.
Frt.	4		Reading Co. (Pa.)	Philadelphia, Pa.	Reading Terminal.
Pas.	135	10,000	Los Angeles S. S. Co. (Calif.)	Los Angeles, Calif.	Wilmington, Calif.
Tow.	7	500	Long Island R. R. Co. (N. Y.)	New York, N. Y.	Long Island City, N. Y.
Tow.	11	340	Aiken Towboat & Barge Co. (Fla.)	Pensacola, Fla.	812 South Palafox Street.
Tow.	18	900	Standard Transportation Co. (Del.)	New York, N. Y.	26 Broadway.
Frt.	3		New York, Ontario & Western Ry. Co. (N. Y.)	do	Weehawken, N. J.
Pas.	62	5,000	Ocean Steamship Co. of Savannah (Ga.)	Savannah, Ga.	River Street.
Frt.	20	500	William Chatham	San Francisco, Calif.	Central Basin.
Frt.	21	600	Sudden & Christenson (Calif.)	do	230 California Street.
Frt.	4		Aiken Towboat & Barge Co. (Fla.)	Pensacola, Fla.	812 South Palafox Street.
Frt.	3		New York, Ontario & Western R. R. Co. (N. Y.)	New York, N. Y.	West Forty-second Street Ferry.
Frt.	45	2,700	Mystic S. S. Co. (Mass.)	Boston, Mass.	111 Devonshire Street.
Tow.	12	600	Reading Co. (Pa.)	Philadelphia, Pa.	Reading Terminal.
Pas.	54	2,600	Monticello Steamship Co. (Me.)	San Francisco, Calif.	Ferry Building.
Frt.	7	400	New England S. S. Co. (Conn.)	New London, Conn.	State Street.
Frt.	20	500	Sudden & Christenson	San Francisco, Calif.	230 California Street.
Pas.	130	6,250	New York & Porto Rico S. S. Co. (Me.)	New York, N. Y.	25 Broadway.
Frt.	20	400	Nelson Andrews	San Francisco, Calif.	153 Steuart Street.
Frt.	4		Reading Co. (Pa.)	Philadelphia, Pa.	Reading Terminal.
Tow.	6	800	Atchison, Topeka & Santa Fe R. R. Co. (Kans.)	San Francisco, Calif.	605 Market Street.
Tow.	8	650	Standard Transportation Co. (Del.)	New York, N. Y.	26 Broadway.
Frt.	4		Reading Co. (Pa.)	Philadelphia, Pa.	Reading Terminal.
Tow.	7	650	Standard Transportation Co. (Del.)	New York, N. Y.	26 Broadway.
Tow.	15	500	Western Pacific R. R. Co. (Calif.)	San Francisco, Calif.	Mills Building.
Tow.		1,000	Wood Towing Corporation (Va.)	Norfolk, Va.	Roanoke, Va.
Frt.	22	1,400	Sudden & Christenson (Calif.)	San Francisco, Calif.	230 California Street.



Merchant Vessels

Official No.	Signal letters	Rig	Name of vessel	Tonnage		Dimensions			When built	Where built
				Gross	Net.	Length	Breadth	Depth		
				Feet			Feet			
204844	KWLT	Sc. b.	Cocalico.....	956	869	193.2	35.0	17.6	1907	Noank, Conn.
204848	KWLV	St. s.	MELROSE.....	5,057	3,096	373.2	52.7	29.8	1907	Quincy, Mass.
204919	KWMB	St. s.	Caspar.....	648	362	175.1	38.3	12.4	1907	Aberdeen, Wash.
204860	KWMD	St. s.	SOCONY 19.....	175	119	96.0	23.0	11.2	1908	Baltimore, Md.
204866	KWMG	Sc. b.	ALTAMAHA.....	2,667	2,542	300.0	41.0	25.8	1908	Quincy, Mass.
204889	KWMI	Ol. s.	CONTRA COSTA.....	832	497	190.1	37.2	13.3	1908	San Francisco, Calif.
204900	KWML	St. s.	Border King.....	938	549	163.7	36.9	21.4	1908	Hoquiam, Wash.
204923	KWMP	St. s.	MAUNA KEA.....	1,566	940	239.3	36.2	16.7	1908	San Francisco, Calif.
204955	KWMR	St. s.	LURLINE.....	6,572	4,096	412.8	53.1	29.2	1908	Newport News, Va.
204974	KWMS	St. s.	ONTARIO.....	415	282	134.9	27.1	15.2	1908	Camden, N. J.
204975	KWMT	St. s.	WESTERN.....	415	282	134.9	27.1	15.2	1908	do.
205002	KWNB	St. s.	Katherine.....	531	292	160.4	36.0	12.5	1908	Fairhaven, Calif.
205041	KWNJ	St. s.	Shasta.....	878	517	192.3	41.0	14.0	1908	Hoquiam, Wash.
205045	KWNK	Sc. b.	Cleona.....	956	869	193.2	35.0	17.6	1908	Noank, Conn.
205052	KWNM	St. s.	SKAGWAY.....	1,838	955	240.0	41.0	20.0	1908	Seattle, Wash.
205082	KWPC	St. s.	Daisy.....	679	379	175.0	38.7	14.0	1908	Bandon, Ore.
205095	KWPF	St. s.	SANTA INEZ.....	1,742	982	240.0	41.0	16.5	1908	Seattle, Wash.
205150	KWPL	Sc. b.	Hauto.....	830	732	180.2	35.0	14.7	1908	Noank, Conn.
205197	KWPN	Sch.	Horatio G. Foss.....	846	747	182.0	35.0	17.0	1908	Camden, N. J.
205212	KWPR	Sc. b.	Tamaqua.....	830	732	180.2	35.0	14.7	1908	Noank, Conn.
205240	KWPS	St. s.	Lorraine Rita.....	286	194	127.0	26.1	13.8	1908	Baltimore, Md.
205311	KWQF	St. s.	RESOLUTE.....	294	199	122.3	25.0	14.0	1908	Camden, N. J.
205362	KWQL	St. s.	GEORGIA.....	5,106	3,746	389.4	52.1	29.1	1908	Newport News, Va.
205366	KWQM	Sc. b.	Easton.....	830	732	180.2	35.0	14.7	1908	Noank, Conn.
205480	KWQS	Sc. b.	Nesquehoning.....	967	890	195.6	35.0	17.6	1908	do.
205552	KWRB	Sc. b.	Greenwood.....	967	880	195.6	35.0	17.6	1908	do.
205637	KWRC	St. s.	POWERFUL.....	176	120	89.4	24.1	12.1	1908	Port Richmond, N. Y.
205662	KWRD	Ga. s.	John J. Fallon.....	125	77	103.0	24.0	12.0	1908	Essex, Mass.
205675	KWRF	Sc. b.	Potomac.....	823	772	203.4	35.0	13.6	1908	Elkton, Md.
205707	KWRG	Sch.	Frank Brainerd.....	254	198	123.4	30.9	8.7	1908	Rockland, Me.
205800	KWRQ	Sc. b.	Nanticoke.....	771	735	203.6	35.4	13.0	1908	Sharptown, Md.
205805	KWRT	St. s.	Carlos.....	865	541	198.4	39.2	14.8	1908	San Francisco, Calif.
205815	KWRV	Ga. s.	Rex.....	134	75	102.6	24.4	12.0	1908	Essex, Mass.
205846	KWSB	St. s.	Leroy.....	209	142	129.0	22.8	8.8	1874	Boston, Mass.
205849	KWSC	Ga. s.	Puget.....	471	395	121.5	34.4	9.0	1908	Seattle, Wash.
205866	KWSM	St. s.	SOUTHLAND.....	2,081	1,215	291.2	51.0	16.1	1908	Newport News, Va.
205899	KWSN	Sc. b.	700 (steel).....	934	881	187.2	34.0	16.3	1908	Camden, N. J.
205946	KWTD	Sc. b.	701 (steel).....	934	881	187.2	34.0	16.3	1908	do.
205947	KWTF	Sc. b.	702 (steel).....	934	881	187.2	34.0	16.3	1908	do.
206007	KWTG	Sc. b.	704 (steel).....	934	881	187.2	34.0	16.3	1909	do.
206008	KWTR	Sc. b.	705 (steel).....	934	881	187.2	34.0	16.3	1909	do.
206031	KWTV	Sc. b.	707 (steel).....	934	881	187.2	34.0	16.3	1909	do.
206032	KWVB	Sc. b.	706 (steel).....	934	881	187.2	34.0	16.3	1909	do.
206063	KWVD	Ga. s.	Mary De Costa.....	101	62	88.6	22.8	10.4	1909	Gloucester, Mass.
206082	KWVJ	St. s.	NEW LONDON.....	2,818	1,893	278.5	44.0	19.0	1909	Wilmington, Del.
206094	KWVP	St. s.	Hyak.....	207	141	132.2	20.8	5.5	1909	Portland, Ore.
81632	KWVT	St. s.	WALTHAM.....	353	186	128.0	26.3	15.0	1898	Philadelphia, Pa.
206175	LBCF	Sch.	Richmond.....	288	265	135.3	26.5	9.0	1909	Sharptown, Md.
206239	LBCP	St. s.	NEW YORK.....	2,218	1,893	278.5	44.0	19.0	1909	Wilmington, Del.
206266	LBCQ	St. s.	BELFAST.....	2,157	1,147	320.6	40.0	16.1	1909	Bath, Me.
206270	LBCR	St. s.	William Blundon.....	240	129	127.4	22.8	10.4	1909	Solomons, Md.
206347	LBDJ	Sch.	Laforrest L. Simmons.....	132	104	88.9	27.8	7.5	1909	Milford, Del.
206563	LBFQ	St. s.	JEAN.....	3,125	2,391	311.0	46.1	21.8	1909	Newport News, Va.
204673	LBFK	St. s.	Saginaw.....	886	498	191.4	39.1	14.2	1907	Hoquiam, Wash.
206620	LBFM	St. s.	COOS BAY.....	5,149	3,176	386.0	53.0	29.8	1909	Sparrows Point, Md.
206652	LBFT	Sc. b.	I. D. FLETCHER.....	1,034	1,034	215.6	35.0	15.7	1909	do.
206749	LBGK	Sch.	John C. Hildebrand.....	1,036	826	188.4	38.0	18.6	1909	Bath, Me.
206765	LBNB	St. s.	EMPIRE.....	288	195	110.0	25.0	13.7	1909	Port Richmond, N. Y.
206818	LBGQ	St. s.	PARKSLEY.....	296	201	125.0	25.0	12.6	1909	Camden, N. J.
206876	LBGS	St. s.	GEORGE L. POTTER.....	220	149	112.3	24.1	11.5	1909	Baltimore, Md.
81705	LBGV	St. s.	WILLIAM P. PALMER.....	2,293	1,609	242.0	42.0	26.6	1909	Cleveland, Ohio.
206985	LBHC	Sch.	G. J. Cherry.....	533	468	150.3	33.7	13.9	1909	Phippsburg, Me.
206992	LBIID	Sch.	William E. Burnham.....	772	643	190.9	38.4	15.0	1909	Rockland, Me.
206997	LBHF	St. s.	WILHELMINA.....	6,725	4,212	426.1	54.1	33.5	1909	Newport News, Va.
203557	LBHK	St. s.	Carmel.....	633	401	170.0	38.0	12.3	1906	Aberdeen, Wash.
207058	LBHP	Sc. b.	TULSA.....	607	607	164.8	32.1	12.8	1909	Point Richmond, N. Y.
207060	LBHQ	St. s.	FULTON.....	229	156	93.3	25.2	12.1	1909	do.
207144	LBJD	St. s.	Chancellor.....	383	187	122.0	36.5	11.9	1910	Tottenville, N. Y.
207187	LBJH	St. s.	COASTWISE.....	4,015	2,444	359.0	49.2	25.9	1910	Camden, N. J.
207254	LBJQ	Ga. s.	Rhodora.....	116	70	103.9	23.5	11.0	1910	Essex, Mass.
207270	LBJR	St. s.	TRANSPORTATION.....	4,015	2,444	359.0	49.2	25.9	1910	Camden, N. J.
207282	LBJT	St. s.	NORTH LAND.....	3,121	1,753	304.4	47.2	15.6	1910	Wilmington, Del.
207299	LBKD	St. s.	Telegraph.....	532	235	132.3	33.3	15.1	1910	Tottenville, N. Y.
207312	LBKG	Sch.	Anna R. Heldritter.....	694	610	185.0	37.1	13.5	1910	Sharptown, Md.
207355	LBKN	Sc. b.	Coaldale.....	831	733	182.8	35.0	14.7	1910	Noank, Conn.
207362	LBKQ	St. s.	CITY OF MONTGOMERY.....	5,425	4,025	371.6	49.7	15.4	1910	Newport News, Va.
207363	LBKR	St. s.	CITY OF ST. LOUIS.....	5,425	4,025	371.6	49.7	15.4	1910	do.
207392	LBMD	St. s.	CAPE CHARLES.....	296	201	125.0	25.0	12.6	1910	Camden, N. J.
207460	LBMN	Ga. s.	Stiletto.....	136	91	105.7	24.8	11.7	1910	Gloucester, Mass.



# Merchant Vessels

Service	Crew	Horse-power	Name of owner	Home port	Address of owner
Frt.	4		Reading Co. (Pa.)	Philadelphia, Pa.	Reading Terminal.
Frt.	40	2,700	Mystic S. S. Co. (Mass.)	Boston, Mass.	111 Devonshire Street.
Frt.	18	450	Caspar Lumber Co. (Calif.)	San Francisco, Calif.	Hobart Building.
Tow.	7	650	Standard Transportation Co. (Del.)	New York, N. Y.	28 Broadway.
Frt.	6		Gulf Barge & Towing Co. (La.)	New Orleans, La.	Clio and Magnolia Streets.
Tnk.	10	500	Standard Oil Co.	San Francisco, Calif.	Standard Oil Building.
Frt.	27	560	Border Line Transportation Co. (Wash.)	Seattle, Wash.	1160 Stewart Building.
Pas.	70	2,200	Inter-Island Steam Navigation Co. (Hawaii)	Honolulu, Hawaii	42 South Queen Street.
Pas.	65	1,200	Matson Navigation Co. (Calif.)	San Francisco, Calif.	215 Market Street.
Tow.	15	1,000	N. Y., Ontario & Western R. R. Co. (N. J.)	New York, N. Y.	Weehawken, N. J.
Tow.	11	1,000	do.	do.	Do.
Frt.	18	400	Redwood S. S. Co. (Calif.)	San Francisco, Calif.	Monadnock Building.
Frt.	17	500	E. K. Wood Lumber Co. (Calif.)	do.	1 Drumm Street.
Frt.	4		Reading Co. (Pa.)	Philadelphia, Pa.	Reading Terminal.
Frt.	29	750	Skagway S. S. Co. (Calif.)	Los Angeles, Calif.	Central Building.
Frt.	20	375	S. S. Freeman	do.	1 Drumm Street.
Frt.	29	1,000	Andrew J. Mahony	do.	Do.
Frt.	4		Lehigh Coal & Navigation Co. (Pa.)	New York, N. Y.	143 Liberty Street.
Frt.	9		Crowell & Thurlow (Me.)	Boston, Mass.	131 State Street.
Frt.	3		Lehigh Coal & Navigation Co. (Pa.)	New York, N. Y.	143 Liberty Street.
Tow.	15	750	Edward Koven	do.	1161 Shorman Avenue.
Tow.	13	500	P. Dougherty Co. (Md.)	Baltimore, Md.	Hearst Tower Building.
Tnk.	34	1,200	Texas Co. (Tex.)	Port Arthur, Tex.	Dock 29.
Frt.	3		Lehigh Coal & Navigation Co. (Pa.)	New York, N. Y.	143 Liberty Street.
Frt.	2		do.	do.	Do.
Frt.	4		do.	do.	Do.
Tow.	6	250	Lehigh Valley R. R. Co. (N. J.)	do.	Do.
Fsh.	22	60	Gorton-Pew Vessels Co. (Mass.)	Boston, Mass.	Gloucester, Mass.
Frt.	3		P. Dougherty Co. (Md.)	Baltimore, Md.	Hearst Tower Building.
Frt.	4		Merritt T. Ober	Southwest Harbor, Me.	Northeast Harbor, Me.
Frt.	4		P. Dougherty Co. (Md.)	Baltimore, Md.	Hearst Tower Building.
Frt.	22	700	Donovan S. S. Co. (Wash.)	San Francisco, Calif.	582 Market Street.
Fsh.	20	120	F. L. Davis Co. (Mass.)	Gloucester, Mass.	49 Rogers Street.
Tow.	13	450	Aiken Towboat & Barge Co. (Fla.)	Pensacola, Fla.	812 South Palafox Street.
Fer.	10	340	Puget Sound Navigation Co. (Nev.)	Seattle, Wash.	Colman Dock.
Pas.	69	3,000	Norfolk & Washington S. S. Co.	Washington, D. C.	Seventh Street Wharf.
Frt.	4		Bee Line Transportation Co. (Del.)	Perth Amboy, N. J.	Box 282.
Frt.	4		do.	do.	Do.
Frt.	4		Lehigh Valley Transportation Co. (N. J.)	do.	New Brunswick Avenue.
Frt.	4		Bee Line Transportation Co. (Del.)	do.	Box 282.
Frt.	4		do.	do.	Do.
Frt.	4		do.	do.	Do.
Frt.	4		do.	do.	Do.
Fsh.	19	100	L. J. Costa, Jr.	Boston, Mass.	22 Prince Street.
Frt.	18	2,000	Central Vermont Transportation Co. (Me.)	Portland, Me.	
Pas.	12	750	Kitsap County Transportation Co.	Seattle, Wash.	Pier No. 3.
Tow.	14	850	Staples Transportation Co. (Me.)	Fall River, Mass.	Davol Street.
Frt.	6		R. G. Mills	Miami, Fla.	Fort Lauderdale, Fla.
Frt.	18	2,000	Central Vermont Transportation Co. (Me.)	Portland, Me.	
Pas.	120	4,000	Eastern S. S. Lines (Me.)	Portsmouth, N. H.	Elliot, Me.
Fsh.	27	500	Seaboard Oil & Guano Co.	Reedville, Va.	Mila, Va.
Frt.	4		Richard E. Warner	Fall River, Mass.	Taunton, Mass.
Frt.	32	1,300	A. H. Bull S. S. Co. (N. J.)	New York, N. Y.	40 West Street.
Frt.	26	750	Charles Nelson Co. (Calif.)	San Francisco, Calif.	230 California Street.
Frt.	35	3,500	Pacific States Lumber Co. (Del.)	do.	1000 Balfour Building.
Frt.	9		Barrett Co. (N. J.)	New York, N. Y.	40 Rector Street.
Frt.	9		Lewis K. Thurlon	Boston, Mass.	131 State Street.
Tow.	18	600	Sabine Towing Co. (Tex.)	Port Arthur, Tex.	
Pas.	14	500	New York, Philadelphia & Norfolk R. R. Co.	Cape Charles, Va.	
Tow.	11	600	Baltimore & Ohio R. R. Co. (Md.)	Baltimore, Md.	Baltimore and Charles Sta.
Frt.	31	900	American S. S. Co. (N. Y.)	Buffalo, N. Y.	Prudential Building.
Frt.	7		Daniel T. Gilmartin	New York, N. Y.	116 Broad Street.
Frt.	9		Whitney & Bodden Shipping Co. (Ala.)	Mobile, Ala.	822 City Bank Building.
Pas.	100	6,000	Matson Navigation Co. (Calif.)	San Francisco, Calif.	215 Market Street.
Frt.	20	400	Sudden & Christenson (Calif.)	do.	230 California Street.
Tnk.	4		Texas Co. (Tex.)	Port Arthur, Tex.	Dock 29.
Tow.	7	850	Delaware, Lackawanna & Western R. R. Co. (Pa.)	New York, N. Y.	90 West Street.
Wrk.	8	550	Merritt-Chapman & Scott Corporation (Del.)	do.	17 Battery Place.
Frt.	32	1,936	Coastwise Transportation Corporation (Me.)	Portland, Me.	281 St. Johns Street.
Fsh.	19	60	Gorton-Pew Vessels Co. (Mass.)	Gloucester, Mass.	Rowe Square.
Frt.	38	2,000	Coastwise Transportation Corporation (Me.)	Portland, Me.	281 St. Johns Street.
Pas.	69	4,000	Eastern S. S. Lines (Me.)	Portsmouth, N. H.	Elliot, Me.
Msc.	22	1,000	Richard F. Morton	New York, N. Y.	80 Broad Street.
Frt.	8		Edward L. Swan	do.	Brooklyn, N. Y.
Frt.	3		Lehigh Coal & Navigation Co. (Pa.)	do.	143 Liberty Street.
Pas.	70	2,300	Ocean S. S. Co. of Savannah (Ga.)	Savannah, Ga.	River Street.
Pas.	70	2,300	do.	do.	Do.
Pas.	12	800	New York, Philadelphia & Norfolk R. R. Co.	Cape Charles, Va.	
Fsh.	18	120	William H. Jordan Vessel Co.	Gloucester, Mass.	375 Main Street.

## Merchant Vessels

Official No.	Signal letters	Rig	Name of vessel	Tonnage		Dimensions			When built	Where built
				Gross	Net	Length	Breadth	Depth		
						Feet	Feet	Feet		
207475	LBMS	Ol. s.	Elsie.....	135	66	106.5	25.0	11.5	1910	Essex, Mass.....
207489	LBMV	St. s.	KENTUCKIAN.....	6,479	4,039	414.5	53.7	23.1	1910	Sparrows Point, Md.....
207579	LBNM	St. s.	MILLNOCKET.....	3,274	2,078	311.0	44.2	24.1	1910	do.....
207603	LBNS	St. s.	Nehalem.....	685	447	173.0	39.0	13.6	1910	Fairhaven, Calif.....
207665	LBNW	St. s.	COALINGA.....	875	563	193.0	35.0	13.1	1910	Oakland, Calif.....
207707	LBPB	St. s.	Mary C. McNally.....	121	82	88.5	21.0	9.5	1910	Millford, Del.....
207751	LBPK	St. s.	EL SOL.....	6,008	3,747	405.6	53.1	27.4	1910	Newport News, Del.....
207774	LBPR	St. s.	NEW YORK CENTRAL No. 27.....	231	156	97.5	25.6	12.2	1910	Camden, N. J.....
207775	LBPS	St. s.	RUTH.....	3,102	2,423	313.6	46.1	22.1	1910	Newport News, Va.....
207780	LBPB	St. s.	KULSHAN.....	926	573	160.3	32.0	27.0	1910	Seattle, Wash.....
207820	LBPW	St. s.	MIRAFLORES.....	206	20	118.6	23.0	12.5	1909	Wilmington, Del.....
53274	LBQC	Sc. b.	DALLAS.....	1,148	1,148	264.0	36.0	22.0	1892	Superior, Wis.....
207864	LBQF	St. s.	BROOKLYN.....	194	131	91.7	24.1	12.1	1910	Philadelphia, Pa.....
207891	LBQG	Sc. b.	Harry F. Hooper.....	836	762	203.0	35.5	13.5	1910	Seaford, Del.....
207916	LBQJ	St. s.	FOAM.....	244	114	114.3	22.5	11.6	1910	Quincy, Mass.....
207947	LBQK	St. s.	EL MUNDO.....	6,008	3,747	405.6	53.1	27.4	1910	Newport News, Va.....
207935	LBQM	St. s.	LATOCHE.....	2,332	1,481	240.0	41.0	28.0	1910	Seattle, Wash.....
207985	LBQP	St. s.	Fort Bragg.....	912	498	188.0	40.0	14.3	1910	Fairhaven, Calif.....
208046	LBQT	St. s.	JACOB LUCKENRACH.....	6,570	4,069	414.5	53.7	28.1	1910	Sparrows Point, Md.....
208080	LBR0	St. s.	EL ORIENTE.....	6,008	3,747	405.6	53.1	27.4	1910	Newport News, Va.....
208109	LBRD	Sch.	William E. Litchfield.....	542	472	154.8	34.4	14.1	1910	Phippsburg, Me.....
208114	LBRF	St. s.	CURRIER.....	4,711	2,869	370.0	52.1	27.0	1910	Quincy, Mass.....
208131	LBRG	Sch.	Matthew S. Greer.....	112	70	103.0	23.2	11.4	1910	Essex, Mass.....
208158	LBRK	St. s.	RANCOCAS.....	106	71	79.0	20.0	9.2	1910	Camden, N. J.....
208166	LBRM	St. s.	EL OCCIDENTE.....	6,008	3,747	405.6	53.1	27.4	1910	Newport News, Va.....
208175	LBRN	St. s.	Long Island.....	778	422	159.7	36.5	12.0	1910	Noank, Conn.....
208230	LBR8	Sc. b.	Sweetser Linthicum.....	695	652	199.3	32.1	11.7	1910	Elkton, Md.....
208239	LBR7	Ol. s.	BOSTON.....	244	114	114.3	22.5	11.6	1910	Quincy, Mass.....
208253	LBRW	Ga. s.	Elk.....	123	66	102.0	24.7	11.2	1910	Essex, Mass.....
208276	LBSF	Sch.	Lydia McLellan Baxter.....	1,352	1,153	209.2	40.3	21.8	1911	Bath, Me.....
208278	LBSH	St. s.	Olympic.....	1,303	886	148.3	24.2	14.8	1910	Seattle, Wash.....
208282	LBSM	St. s.	P. R. R. No. 35 (steel).....	373	255	106.5	32.0	15.0	1911	Wilmington, Del.....
208288	LBSF	St. s.	MADISON.....	3,734	2,406	353.3	42.1	16.8	1911	Newport News, Va.....
208289	LBSQ	Sc. b.	Monocacy.....	973	904	202.2	40.1	14.4	1911	Elkton, Md.....
208330	LBSV	St. s.	COBOZAL.....	3,109	1,920	335.0	46.8	22.7	1911	Newport News, Va.....
208367	LBTC	St. s.	MONTOSO.....	3,109	1,920	335.0	46.8	22.7	1911	do.....
208373	LBTD	St. s.	Wm. F. HERRIN.....	4,938	3,143	378.0	52.1	29.5	1911	do.....
208377	LBTF	St. s.	NORTHLAND.....	2,055	1,205	291.2	51.0	18.0	1911	Wilmington, Del.....
208378	LBTG	St. s.	CITY OF BALTIMORE.....	2,379	1,617	297.5	46.5	16.2	1911	Sparrows Point, Md.....
208381	LBTH	St. s.	CITY OF ROME.....	3,648	2,300	309.1	48.2	19.3	1911	Camden, N. J.....
208399	LBTK	St. s.	SANKATY.....	677	342	187.5	38.2	16.3	1911	Quincy, Mass.....
208414	LBTM	St. s.	CITY OF NORFOLK.....	2,379	1,617	297.5	46.5	16.2	1911	Sparrows Point, Md.....
208451	LBTQ	St. s.	Merida.....	628	359	182.0	34.2	13.4	1911	Bath, Me.....
208473	LBTV	Ga. s.	CAPTAIN COLLIER.....	161	100	103.6	22.7	9.1	1911	Philadelphia, Pa.....
208631	LBVR	St. s.	Pequot.....	282	192	144.4	22.5	11.2	1911	Wilmington, Del.....
208640	LBVS	Sch.	Gov. Foes.....	130	88	105.9	24.6	10.8	1911	Essex, Mass.....
208653	LBVJ	St. s.	CREST.....	244	113	114.3	22.5	11.6	1911	Quincy, Mass.....
208698	LBWC	St. c.	Martin J. Marran.....	306	144	155.6	23.1	12.9	1911	Rockland, Me.....
208718	LBWH	Ol. s.	Norco.....	567	431	150.3	28.0	16.2	1911	North Bend, Ore.....
208756	LBWN	St. s.	MORAN.....	120	77	87.3	18.0	11.4	1911	Seattle, Wash.....
208757	LBWP	St. s.	PATERSON.....	120	77	87.3	18.0	11.4	1911	do.....
208805	LBWQ	St. s.	W. L. Messick.....	291	177	185.3	23.5	12.5	1911	Norfolk, Va.....
208887	LBWD	St. s.	Herbert N. Edwards.....	323	145	155.6	23.1	12.9	1911	Rockland, Me.....
208889	LBWH	St. s.	HILTON.....	3,102	2,423	313.5	46.0	22.0	1911	Newport News, Va.....
208911	LBWM	St. s.	ISABELLA.....	3,109	1,920	335.0	46.8	22.7	1911	do.....
208918	LBWN	St. s.	Rollin E. Mason.....	323	145	155.6	23.1	12.9	1911	Essex, Mass.....
208989	LBVY	St. s.	BULKO.....	2,209	1,150	250.0	43.0	23.0	1911	Cleveland, Ohio.....
209000	LCBW	Ol. s.	Patsy.....	228	92	96.6	24.6	7.6	1911	North Bend, Ore.....
209076	LCDQ	St. s.	SUFFOLK.....	4,607	2,895	365.7	50.1	28.1	1911	Camden, N. J.....
209117	LODV	St. s.	Willamette.....	903	555	194.7	40.0	15.2	1911	Fairhaven, Calif.....
209184	LCFB	Sch.	Granville R. Bacon.....	385	339	133.6	31.6	11.8	1911	Bethel, Del.....
209241	LCFH	Sc. b.	Eugenia Hooper.....	730	688	198.6	32.1	12.7	1911	Chesapeake City, Md.....
209252	LCFJ	Sch.	Edward R. Smith.....	565	492	158.2	34.5	14.1	1911	Phippsburg, Me.....
209289	LCFP	St. s.	Thomas E. Moran.....	260	143	119.6	25.1	11.7	1911	Sparrows Point, Md.....
209333	LCFR	St. s.	Saturn.....	125	65	82.6	23.5	11.1	1911	Boston, Mass.....
209352	LCFY	St. s.	Eocene.....	2,217	1,156	250.0	43.0	23.0	1911	Cleveland, Ohio.....
209388	LCGB	St. s.	NEWTON.....	5,001	3,093	389.0	54.6	28.0	1911	Quincy, Mass.....
209401	LCGD	St. s.	KILAUEA.....	1,338	806	240.6	36.1	17.0	1911	San Francisco, Calif.....
209403	LCGF	Sc. b.	Fall River.....	1,759	1,545	262.4	44.1	19.5	1911	Bath, Me.....
209439	LCGJ	St. s.	Daisy Gadsby.....	818	478	189.5	41.1	14.3	1911	Hoquiam, Wash.....
209459	LCGK	Sch.	Alabama.....	120	120	94.4	24.7	12.0	1911	Essex, Mass.....
209464	LCGN	St. s.	SLATINGTON.....	221	150	95.1	25.0	12.2	1911	Port Richmond, N. Y.....
209480	LCGR	St. s.	SURF.....	252	119	117.8	22.5	11.6	1911	Quincy, Mass.....
209481	LCGS	St. s.	SWELL.....	252	119	117.8	22.5	11.6	1911	do.....
209494	LCGT	Ga. s.	PETROLEUM 11.....	229	139	111.0	21.5	11.5	1911	Alameda, Calif.....

Service	Crew	Horse-power	Name of owner	Home port	Address of owner
Fsh.	22	100	Frank C. Pearce Co. (Mass.)	Gloucester, Mass.	401 Main Street.
Frt.	38	2,000	American-Hawaiian S. S. Co. (N. J.)	New York, N. Y.	39 Broadway.
Frt.	37	1,600	A. H. Bull S. S. Co. (N. J.)	do.	40 West Street.
Tnk.	25	400	Crosby Fisheries (Wash.)	Seattle, Wash.	473 Colman Building.
Tow.	11	275	Associated Oil Co. (Calif.)	San Francisco, Calif.	79 New Montgomery Street.
Frt.	64	5,900	James J. McNally	Philadelphia, Pa.	308 Walnut Street.
Tow.	5	950	Southern Pacific Co.	New York, N. Y.	Pier 49, North River.
Frt.	34	1,200	New York Central R. R. Co. (N. Y.)	do.	6 Beaver Street.
Pas.	124	1,250	A. H. Bull S. S. Co. (N. J.)	do.	40 West Street.
Tow.	11	750	Puget Sound Navigation Co. (Nev.)	Seattle, Wash.	Colman Dock.
			Bay Towing Co. (Tex.)	Galveston, Tex.	818 American National Insurance Building.
Tnk.	9		Texas Co. (Tex.)	Port Arthur, Tex.	
Pas.	7	800	New York Dock Co. (N. Y.)	New York, N. Y.	44 Whitehall Street.
Frt.	4		Eastern Transportation Co. (Del.)	Wilmington, Del.	Ford Building.
Tow.	12	500	Anthony J. McAllister	New York, N. Y.	24 State Street.
Frt.	46	5,500	Southern Pacific Co.	do.	Pier 49, North River.
Frt.	23	800	Alaska S. S. Co. (Nev.)	do.	120 Broadway.
Frt.	20	550	Charles H. Higgins	San Francisco, Calif.	268 Market Street.
Frt.	42	2,600	Lukenbach S. S. Co. (Del.)	New York, N. Y.	44 Whitehall Street.
Frt.	60	5,500	Southern Pacific Co.	do.	Pier 49, North River.
Frt.	7		Rogers & Webb	Boston, Mass.	110 State Street.
Tnk.	39	2,100	Gulf Refining Co. (Tex.)	Port Arthur, Tex.	West Port Arthur, Tex.
Frt.	19		Jose J. Periera	New Bedford, Mass.	396 Purchase Street.
Tow.	4	350	Hainesport Mining & Transportation Co.	Philadelphia, Pa.	Beach and Berks Streets.
Frt.	70	5,500	Southern Pacific Co.	New York, N. Y.	Pier 49, North River.
Pas.	15	1,000	Bridgeport & Port Jefferson Steamboat Co. (Conn.)	Bridgeport, Conn.	
Frt.	2		Eastern Transportation Co. (Del.)	Wilmington, Del.	Ford Building.
Fsh.	6	330	Massachusetts Trawling Co. (Mass.)	Boston, Mass.	22 Fish Pier.
Fsh.	20	100	Gorton-Pew Vessels Co. (Mass.)	Gloucester, Mass.	Rowe Square.
Frt.	9		John C. Roney	New York, N. Y.	373 East One hundred and sixty-seventh Street.
Pas.	12	1,000	Puget Sound Navigation Co. (Nev.)	Seattle, Wash.	Colman Dock.
Tow.	23	1,000	Pennsylvania R. R. Co. (Pa.)	New York, N. Y.	Thirty-third and Seventh Avenue.
Pas.	60	3,800	Eastern Steamship Lines (Me.)	Portsmouth, N. H.	Ellot, Me.
Frt.	3		P. Dougherty Co. (Md.)	Baltimore, Md.	Hearst Tower Building.
Frt.	35	1,500	New York & Porto Rico S. S. Co. (Me.)	New York, N. Y.	25 Broadway.
Frt.	34	1,500	do.	do.	Do.
Tnk.	40	2,000	Associated Oil Co. (Calif.)	San Francisco, Calif.	79 New Montgomery Street.
Pas.	65	2,400	Norfolk & Washington Steamboat Co.	Washington, D. C.	Seventh Street Wharf.
Pas.	53	2,750	Chesapeake S. S. Co. (Md.)	Baltimore, Md.	619 Light Street.
Pas.	54	1,700	Ocean S. S. Co. of Savannah (Ga.)	Savannah, Ga.	River Street.
Pas.	32	850	Snow Marine Co. (Me.)	Rockland, Me.	63 Masonic Street.
Pas.	53	2,750	Chesapeake S. S. Co. (Md.)	Baltimore, Md.	619 Light Street.
Pas.	20	450	Atlantic & Caribbean Steam Navigation Co.	Wilmington, Del.	
Tnk.	2	75	Gulf Refining Co. (Tex.)	Port Arthur, Tex.	West Port Arthur, Tex.
Fsh.	10	450	The McNeal Edwards Co. (Va.)	Reedville, Va.	
Fsh.	23		Thomas J. Benham	Gloucester, Mass.	7 Middle Street.
Fsh.	18	450	Bay State Fishing Co. (Me.)	Boston, Mass.	30 Fish Pier.
Fsh.	32	800	Fisheries Products Co. (N. C.)	Wilmington, N. C.	
Frt.	14	250	Northland Transportation Co. (Wash.)	Ketchikan, Alaska	
Whl.	10	325	American-Pacific Whaling Co.	Seattle, Wash.	Second Avenue and Cherry Street.
Whl.	10	325	do.	do.	Do.
Fsh.	30	500	The Edwards Co. (Va.)	Reedville, Va.	
Fsh.	32	750	Fisheries Products Co. (N. C.)	Wilmington, N. C.	
Frt.	32	1,200	A. H. Bull S. S. Co. (N. J.)	New York, N. Y.	40 West Street.
Frt.	33	1,500	New York & Porto Rico S. S. Co. (Me.)	do.	25 Broadway.
Fsh.	32	600	Fisheries Products Co. (N. C.)	Wilmington, N. C.	
Tnk.	23	1,300	Bulko Steamship Corporation (N. Y.)	New York, N. Y.	17 Battery Place.
Fsh.	18	220	Columbia River Packers' Association (Oreg.)	Astoria, Oreg.	Eighth Street.
Frt.	32	2,100	Coastwise Transportation Corporation (Me.)	Portland, Me.	281 St. John Street.
Pas.	32	700	Charles R. McCormick Lumber Co. (Del.)	San Francisco, Calif.	215 Market Street.
Frt.	6		George E. Jones	Norfolk, Va.	1718 Hamlin Avenue.
Frt.	3		Eastern Transportation Co. (Del.)	Wilmington, Del.	Ford Building.
Frt.	6		John O. Hildebrand	New York, N. Y.	31 Water Street.
Tow.	18	550	Bethlehem Cuba Iron Mines Co. (W. Va.)	Baltimore, Md.	South and Water Streets.
Tow.	5	450	Mystic Steamship Co. (Mass.), trustee	Boston, Mass.	111 Devonshire Street.
Tnk.	27	1,300	Standard Transportation Co. (Del.)	New York, N. Y.	26 Broadway.
Frt.	49	2,600	Mystic Steamship Co. (Mass.), trustee	Boston, Mass.	111 Devonshire Street.
Pas.	78	2,600	Inter-Island Steam Navigation Co. (Hawaii)	Honolulu, Hawaii	42 South Queen Street.
Frt.	4		Staples Transportation Co. (Me.)	Fall River, Mass.	404 Davol Street.
Frt.	20	550	S. S. Freeman	San Francisco, Calif.	1 Drumm Street.
Frt.	6		John A. Dorgan	Mobile, Ala.	453 Church Street.
Tow.	5	750	Lehigh Valley R. R. Co. of New Jersey (N. J.)	New York, N. Y.	143 Liberty Street.
Fsh.	18	450	Bay State Fishing Co. (Me.)	Boston, Mass.	30 Fish Pier.
Fsh.	12	450	do.	do.	Do.
Frt.	11	200	Standard Oil Co. (Calif.)	San Francisco, Calif.	Standard Oil Building.

Official No.	Signal letters	Rig	Name of vessel	Tonnage		Dimensions			When built	Where built
				Gross	Net	Length	Breadth	Depth		
209518	LCHB	St. s.	CASPIAN.....	125	85	80.6	21.6	10.2	1912	Camden, N. J.
209563	LCHJ	Sc. b.	Chatham.....	1,812	1,581	263.5	44.3	19.7	1912	Bath, Me.
209565	LOHK	St. s.	Martha Buehner.....	774	465	193.0	42.5	13.6	1911	North Bend, Oreg.
209655	LOHP	St. s.	CORDOVA.....	2,089	1,269	243.0	41.1	17.3	1912	Wilmington, Del.
209709	LOHT	St. s.	KODIAK.....	146	99	100.0	19.2	12.4	1912	Seattle, Wash.
209710	LCHV	St. s.	UNIMAK.....	148	101	100.0	19.2	12.4	1912	do.
209721	LOHW	Sch.	Mount Hope.....	1,801	1,584	264.7	44.1	19.6	1912	Bath, Me.
209735	LOJD	St. s.	B. H. B. Hubbard, jr.....	276	142	141.5	22.8	11.3	1912	Wilmington, Del.
209871	LCJH	St. s.	CARISCO.....	927	630	180.1	28.4	12.5	1912	Port Richmond, N. Y.
209852	LCJS	St. s.	ABERDEEN.....	116	59	88.0	10.0	11.5	1912	Seattle, Wash.
209976	LOKH	St. s.	Amagansett.....	390	172	151.6	24.1	13.0	1912	Rockland, Me.
210004	LCKQ	St. s.	EVELYN.....	3,140	2,443	313.6	46.1	22.9	1912	Newport News, Va.
210133	LCKW	St. s.	SOL DUC.....	1,085	667	189.0	31.5	22.6	1912	Seattle, Wash.
210190	LCMD	St. s.	Long Island.....	390	167	151.6	24.1	13.0	1912	Rockland, Me.
210255	LCMH	Sch.	Dustin G. Cressy.....	862	726	182.3	38.2	15.0	1912	Bath, Me.
210272	LOMJ	St. s.	SPARTAN.....	226	154	105.9	25.1	11.1	1912	Baltimore, Md.
210273	LOMK	Sc. b.	Yardley.....	963	876	195.0	35.0	17.6	1912	Noank, Conn.
210278	LOMN	St. s.	CAROLYN.....	3,209	2,389	313.6	46.1	22.9	1912	Newport News, Va.
210287	LOMP	St. s.	ROBERT M. THOMPSON.....	2,561	1,596	247.0	43.7	26.5	1912	Ecorse, Mich.
210334	LOMS	St. s.	Eureka.....	471	306	149.8	35.0	12.5	1912	Bath, Me.
210389	LONG	Sc. b.	Leesport.....	963	876	195.0	35.0	17.6	1912	Noank, Conn.
210392	LONH	St. s.	Necanicum.....	752	565	178.5	39.0	13.3	1912	Fairhaven, Calif.
210378	LCNJ	St. s.	POTLATCH.....	575	325	150.0	26.8	16.8	1912	Seattle, Wash.
210477	LCNP	Sch.	Edwin G. Fattar.....	556	484	156.2	34.6	14.2	1912	Phippsburg, Me.
210507	LCNQ	St. s.	Davenport.....	911	525	200.1	40.0	14.5	1912	North Bend, Oreg.
210514	LCNR	St. s.	GULFOIL.....	5,188	3,202	383.0	51.2	30.1	1912	Camden, N. J.
210519	LCNT	St. s.	RAYO.....	3,663	2,223	321.7	46.2	27.5	1912	do.
210534	LCNV	St. s.	MINNESOTAN.....	2,561	1,596	407.7	53.7	28.1	1912	Sparrows Point, Md.
210550	LCNW	St. s.	RUBY.....	6,506	4,007	247.0	43.7	26.5	1912	Ecorse, Mich.
210570	LOPD	Sc. b.	Rahn.....	932	794	194.5	34.4	17.5	1912	Bath, Me.
210542	LOPF	St. s.	STARR.....	525	309	130.2	25.8	19.7	1912	Seattle, Wash.
210587	LCPJ	St. s.	FLORENCE LUCKENBACH.....	4,953	3,197	401.8	52.2	27.3	1910	Glasgow, Scotland
210589	LCPK	Sc. b.	RIOCO No. 1.....	2,452	2,052	250.0	43.0	26.0	1912	Lorain, Ohio
210590	LCPM	St. s.	HARRY FARNUM.....	3,098	2,364	304.0	44.2	24.7	1912	Toledo, Ohio
210813	LCPP	Sch.	Temple.....	963	876	195.0	35.0	17.6	1912	Noank, Conn.
210616	LCPR	St. s.	Avalon.....	881	512	196.9	41.0	13.7	1912	Hoquiam, Mass.
210617	LOPS	St. s.	NELSON.....	4,746	2,797	370.0	52.1	27.0	1912	Quincy, Mass.
210635	LCPV	St. s.	EL SEQUONDO.....	3,663	2,223	321.7	46.2	27.5	1912	Camden, N. J.
210643	LCQB	St. s.	M. MORAN.....	256	174	103.0	25.5	13.2	1912	do.
210644	LCQD	St. s.	MIDDLESEX.....	4,727	2,780	369.0	50.1	28.0	1912	do.
210653	LCQF	St. s.	Narragansett.....	164	95	87.1	25.7	12.2	1912	East Boston, Mass.
210720	LCQJ	St. s.	W. L. CONNELLY.....	3,098	2,364	304.0	44.2	24.7	1912	Toledo, Ohio
210735	LCQM	St. s.	GENE CRAWLEY.....	3,184	2,488	304.7	43.7	25.3	1912	Ashtabula, Ohio
210761	LCQP	Sc. b.	Maine.....	1,110	1,046	217.7	40.0	14.7	1912	Bath, Me.
210763	LCQR	St. s.	DAKOTAN.....	6,501	4,014	407.7	53.7	28.1	1912	Sparrows Point, Md.
210760	LCQT	St. s.	GERMANTOWN.....	619	384	158.5	30.1	18.2	1912	Wilmington, Del.
210767	LCQV	St. s.	EDNA CHRISTENSON.....	2,244	1,321	283.3	44.0	22.5	1912	do.
210768	LCQW	St. s.	W. R. CHAMBERLIN, JR.....	2,264	1,300	288.8	44.6	19.0	1912	Newport News, Va.
210772	LCRD	St. s.	Henrico.....	179	122	104.3	23.1	10.8	1912	Weems, Va.
210781	LCRF	St. s.	PERTH AMBOY.....	452	307	138.9	28.4	16.5	1912	Port Richmond, N. Y.
210791	LCRG	Sc. b.	Pickering.....	739	642	177.6	35.0	14.5	1912	Noank, Conn.
210719	LORJ	Sc. b.	SOCONY 90.....	2,451	2,052	250.0	43.0	26.0	1912	Lorain, Ohio
210806	LCKR	Ol. s.	RADIUM.....	339	230	140.4	23.2	13.0	1912	Baltimore, Md.
210812	LCRM	St. s.	FLORENCE OLSON.....	1,437	891	216.5	40.2	14.1	1912	Long Beach, Calif.
210818	LCRN	St. s.	PETER H. CROWELL.....	3,101	2,423	313.5	46.1	22.0	1912	Newport News, Va.
210837	LCRT	St. s.	FRIEDA.....	3,365	1,901	348.7	45.1	25.3	1912	Quincy, Mass.
210854	LCSD	St. s.	Multnomah.....	969	583	205.5	40.5	13.8	1912	Sauvies Island, Oreg.
210861	LCSG	St. s.	NORFOLK.....	3,521	1,986	310.7	48.1	25.5	1913	Camden, N. J.
210869	LCSJ	St. s.	LAKINA.....	2,059	1,233	238.7	41.0	17.3	1913	Wilmington, Del.
210872	LCSK	St. s.	Siskiyou.....	884	523	204.1	41.5	14.8	1912	Hoquiam, Wash.
210888	LCSE	St. s.	SANTA CRUZ.....	4,665	2,874	384.0	50.2	26.6	1913	Philadelphia, Pa.
210902	LCST	St. s.	Katherine Donovan.....	993	592	199.3	41.6	14.6	1913	North Bend, Oreg.
210928	LCTD	Sc. b.	SOCONY 83.....	2,440	2,040	250.0	43.0	26.0	1913	Cleveland, Ohio
210932	LCTF	St. s.	VESTA.....	3,663	2,223	321.7	46.2	27.5	1913	Camden, N. J.
210948	LCTG	St. s.	MARY E. MOORE.....	1,783	1,256	221.5	40.0	22.5	1913	Long Beach, Calif.
210960	LCTJ	St. s.	SUSAN A. MORAN.....	344	234	132.7	27.6	15.1	1912	Port Richmond, N. Y.
210959	LCTK	Sc. b.	Tohickon.....	739	642	177.0	35.0	14.5	1913	Noank, Conn.
210992	LCTN	St. s.	Akutan.....	266	118	103.0	21.8	9.2	1913	North Bend, Oreg.
211001	LCTP	St. s.	KANAK.....	234	121	110.8	25.4	9.8	1913	Alameda, Calif.
211044	LCTR	St. s.	CRICKET.....	1,136	773	210.0	41.0	15.4	1913	do.
211123	LCVH	Sc. b.	Pennypack.....	739	642	177.6	35.0	14.5	1913	Noank, Conn.
211184	LCVW	St. s.	SOCONY.....	3,663	2,223	321.7	46.2	27.5	1913	Camden, N. J.
211198	LCWK	St. s.	TACOMA.....	836	458	209.4	30.0	17.6	1913	Seattle, Wash.
211226	LCWQ	Ga. s.	TAMARACK.....	149	104	118.9	18.8	9.0	1913	New York, N. Y.
211242	LCWS	Sc. b.	SOCONY 84.....	2,441	2,040	250.0	43.0	26.0	1913	Cleveland, Ohio
211248	LCWT	Sc. b.	Irwin.....	1,304	1,150	228.4	38.3	19.5	1913	Bath, Me.
211200	LDBG	St. s.	CHAUNCEY M. DEPEW.....	652	282	185.1	35.6	13.5	1913	do.
211297	LDBH	St. s.	PENNSYLVANIAN.....	6,499	4,032	407.7	53.7	28.1	1913	Sparrows Point, Md.

Service	Crew	Horse-power	Name of owner	Home port	Address of owner
Tow.	8	350	Tugboat Caspian Co. (Del.)	Philadelphia, Pa.	11 Walnut Street.
Frt.	4		Staples Transportation Co. (Me.)	Fall River, Mass.	404 Davol Street.
Frt.	20	600	The Stout Lumber Co. of Oregon (Del.)	San Francisco, Calif.	2 Pine Street.
Pas.	30	1,200	Alaska S. S. Co. (Nev.)	New York, N. Y.	120 Broadway.
Whl.	10	375	North Pacific Sea Products Co. (S. Dak.)	Seattle, Wash.	L. C. Smith Building.
Whl.	9	375	do.	do.	Do.
Frt.	4		Staples Transportation Co. (Me.)	Fall River, Mass.	404 Davol Street.
Fsh.	29	500	Taft Fish Co. (Va.)	Reedville, Va.	Taft, Va.
Frt.	18	960	A. L. D. Buxton	Norfolk, Va.	Pier No. 2.
Whl.	10	370	American-Pacific Whaling Co.	Seattle, Wash.	Second Avenue and Cherry Street.
Fsh.	32	700	Fisheries Products Co. (N. C.)	Wilmington, N. C.	
Frt.	34	1,200	A. H. Bull S. S. Co. (N. J.)	New York, N. Y.	40 West Street.
Pas.	40	1,500	Puget Sound Navigation Co. (Nev.)	Seattle, Wash.	Colman Dock.
Frt.	24	100	Douglas Co. (Va.)	Reedville, Va.	
Frt.	8		Alquippa Navigation Corporation (Del.)	New York, N. Y.	116 Broad Street.
Tow.	10	800	Hartford & New York Transportation Co. (Conn.)	Hartford, Conn.	
Frt.	4		Reading Co. (Pa.)	Philadelphia, Pa.	Reading Terminal.
Frt.	30	1,200	A. H. Bull S. S. Co. (N. J.)	New York, N. Y.	40 West Street.
Frt.	33	1,350	George Hall Corporation (N. Y.)	Ogdensburg, N. Y.	52 Water Street.
Frt.	8	725	Boston Sand & Gravel Co. (Del.)	Boston, Mass.	88 Broad Street.
Frt.	4		Reading Co. (Pa.)	Philadelphia, Pa.	Reading Terminal.
Frt.	18	450	California & Oregon Lumber Co. (Del.)	San Francisco, Calif.	2 Pine Street.
Pas.	28	650	Puget Sound Navigation Co. (Nev.)	Seattle, Wash.	Colman Dock.
Frt.	8		Rogers & Webb	Boston, Mass.	110 State Street.
Frt.	23	750	J. O. Davenport	San Francisco, Calif.	16 California Street.
Tnk.	39	2,100	Gulf Refining Co. (Tex.)	Port Arthur, Tex.	West Port Arthur, Tex.
Tnk.	32	1,800	Standard Transportation Co. (Del.)	New York, N. Y.	26 Broadway.
Frt.	37	4,000	American-Hawaiian S. S. Co. (N. J.)	do.	39 Broadway.
Frt.	36	1,350	George Hall Corporation (N. Y.)	Ogdensburg, N. Y.	52 Water Street.
Frt.	3		Lehigh Coal & Navigation Co. (Pa.)	New York, N. Y.	143 Liberty Street.
Pas.	35	650	San Juan Fishing & Packing Co. (Wash.)	Seattle, Wash.	Foot Stacy Street.
Frt.	37	2,750	Luckenbach S. S. Co. (Del.)	New York, N. Y.	Whitehall Street.
Tnk.	12		Richfield Oil Co.	Los Angeles, Calif.	215 West Seventh Street.
Tnk.	26	1,200	Sinclair Navigation Co. (Del.)	New York, N. Y.	45 Nassau Street.
Frt.	4		Reading Co. (Pa.)	Philadelphia, Pa.	Reading Terminal.
Frt.	21	650	Hart-Wood Lumber Co. (Calif.)	San Francisco, Calif.	1 Drumm Street.
Tnk.	41	2,100	Cuba Distilling Co. (W. Va.)	New York, N. Y.	110 East Forty-second Street.
Tnk.	31	1,800	Standard Oil Co. of California (Del.)	San Francisco, Calif.	Standard Oil Building.
Tow.	12	450	Moran Towing & Transfer Co. (N. Y.)	New York, N. Y.	17 Battery Place.
Frt.	34	1,800	Coastwise Transportation Corporation (Me.)	Portland, Me.	281 St. John Street.
Tow.	9	450	Staples Transportation Co. (Me.)	Fall River, Mass.	404 Davol Street.
Tnk.	29	1,250	Sinclair Navigation Co. (Del.)	New York, N. Y.	45 Nassau Street.
Tnk.	26	1,315	do.	do.	Do.
Frt.	3		P. Dougherty Co. (Md.)	Baltimore, Md.	Hearst Tower Building.
Frt.	64	4,000	American-Hawaiian S. S. Co. (N. J.)	New York, N. Y.	39 Broadway.
Tow.	19	1,100	Reading Co. (Pa.)	Philadelphia, Pa.	Reading Terminal.
Frt.	30	1,700	Sudden & Christenson (Calif.)	San Francisco, Calif.	230 California Street.
Frt.	31	1,800	W. R. Chamberlin	do.	215 Market Street.
Tow.	10	550	Southern Transportation Co. (N. J.)	Philadelphia, Pa.	Commercial Trust Building.
Tow.	10	375	Bee Line Transportation Co. (Del.)	Perth Amboy, N. J.	Box 282.
Tnk.	3		Reading Co. (Pa.)	Philadelphia, Pa.	Reading Terminal.
Tnk.	12		Standard Transportation Co. (Del.)	New York, N. Y.	26 Broadway.
Frt.	6	300	Gulf Refining Co. (Tex.)	Port Arthur, Tex.	West Port Arthur, Tex.
Frt.	24	900	Oliver J. Olson Co. (Calif.)	San Francisco, Calif.	1 Drumm Street.
Frt.	35	1,400	Mystic S. S. Co. (Mass.)	Boston, Mass.	111 Devonshire Street.
Frt.	37	3,000	Union Sulphur Co. (N. J.)	New York, N. Y.	33 Rector Street.
Pas.	31	800	Charles R. McCormick Lumber Co. (Del.)	San Francisco, Calif.	215 Market Street.
Frt.	34	1,750	Coastwise Transportation Corporation (Me.)	Portland, Me.	281 St. John Street.
Frt.	22	1,200	Alaska Steamship Co. (Nev.)	New York, N. Y.	120 Broadway.
Frt.	24	800	E. K. Wood Lumber Co. (Calif.)	San Francisco, Calif.	1 Drumm Street.
Pas.	36	2,650	Atlantic & Pacific S. S. Co. (Me.)	New York, N. Y.	7 Hanover Square.
Frt.	24	800	Katherine Donovan S. S. Co. (Del.)	San Francisco, Calif.	260 California Street.
Tnk.	12		Standard Transportation Co. (Del.)	New York, N. Y.	26 Broadway.
Tnk.	29	1,700	do.	do.	Do.
Frt.	30	900	Moore Mill & Lumber Co. (Oreg.)	Marshfield, Oreg.	Bandon, Oreg.
Tow.	14	150	Moran Towing & Transportation Co. (N. Y.)	New York, N. Y.	17 Battery Place.
Frt.	2		Reading Co. (Pa.)	Philadelphia, Pa.	Reading Terminal.
Tow.	21	350	Knappton Towboat Co. (Wash.)	Astoria, Oreg.	Knappton, N. Y.
Frt.	8	275	Alaska Packers Association (Calif.)	San Francisco, Calif.	111 California Street.
Frt.	25	950	Cricket Shipping Co. (Calif.)	do.	110 Market Street.
Frt.	3		Reading Co. (Pa.)	Philadelphia, Pa.	Reading Terminal.
Tnk.	33	1,800	Standard Transportation Co. (Del.)	New York, N. Y.	26 Broadway.
Pas.	22	3,000	Puget Sound Navigation Co. (Nev.)	Seattle, Wash.	Colman Dock.
Fsh.	3	120	M. L. Clark	Elizabeth City, N. C.	107 North Road Street.
Tnk.	12		Standard Transportation Co. (Del.)	New York, N. Y.	26 Broadway.
Frt.	4		Westmoreland Coal Co. (Pa.)	Philadelphia, Pa.	224 South Third Street.
Pas.	30	1,200	Hudson River Day Line (N. Y.)	New York, N. Y.	Desbrosses Street Pier.
Frt.	36	4,000	American-Hawaiian S. S. Co. (N. J.)	do.	39 Broadway.

## Merchant Vessels

Official No.	Signal letters	Rig	Name of vessel	Tonnage		Dimensions			When built	Where built
				Gross	Net	Length	Breadth	Depth		
						Feet	Feet	Feet		
211345	LDBR	St. s.	A. Brooke Taylor.....	295	159	146.0	23.3	11.0	1913	Wilmington, Del.....
211387	LDBT	Sc. b.	Ontelaunce.....	739	642	177.6	35.0	14.5	1913	Noank, Conn.....
211398	LDBV	St. s.	COMET.....	2,486	1,258	250.0	43.0	26.0	1913	Lorain, Ohio.....
211426	LDCB	St. s.	NOYO.....	1,419	836	224.4	41.0	16.6	1913	San Francisco, Calif.....
211433	LDCG	Sch.	Courtney C. Houck.....	1,627	1,357	218.9	42.7	24.6	1913	Bath, Me.....
211442	LDOH	St. s.	EMMA ALEXANDER.....	7,793	4,428	423.8	64.9	17.7	1913	Camden, N. J.....
211443	LDCJ	St. s.	RICHMOND.....	6,444	3,962	419.4	64.2	31.2	1913	Quincy, Mass.....
211466	LDCK	Ol. s.	Golden State.....	353	223	128.2	31.7	11.6	1913	Oakland, Calif.....
211469	LDCM	St. s.	TOPILA.....	5,125	3,146	371.5	59.1	28.1	1913	Newport News, Va.....
211364	LDCP	Ga. s.	Vaquero.....	231	134	121.8	29.0	10.9	1913	Wilmington, Calif.....
211480	LDCQ	St. s.	COLUMBIAN.....	6,262	3,738	404.6	53.9	26.3	1913	Philadelphia, Pa.....
211492	LDCS	Sc. b.	Moselem.....	963	876	195.0	35.0	17.6	1913	Noank, Conn.....
211527	LDCW	St. s.	SENATOR BAILEY.....	293	31	113.5	25.5	13.2	1913	Camden, N. J.....
211541	LDFG	St. s.	BILLOW.....	248	119	117.8	22.5	11.6	1913	Quincy, Mass.....
211543	LDFH	St. s.	BREAKER.....	248	119	117.8	22.5	11.6	1913	do.....
211544	LDFJ	St. s.	WAVE.....	248	119	117.8	22.5	11.6	1913	do.....
211560	LDFM	Sc. b.	Altamaha.....	944	922	181.4	40.0	15.4	1913	Wilmington, Del.....
211602	LDFQ	St. s.	Arctic.....	197	69	111.5	25.3	11.6	1913	Eagle Harbor, Wash.....
211608	LDFS	St. s.	Henry J. Biddle.....	229	151	106.8	30.0	11.4	1913	St. Helens, Ore.....
211610	LDFT	St. s.	RADIANT.....	2,487	1,258	250.0	43.0	26.0	1913	Cleveland, Ohio.....
211612	LDFV	Sc. b.	Belfast.....	944	922	181.4	40.0	15.4	1913	Wilmington, Del.....
211618	LDFW	St. s.	Solano.....	943	525	198.2	42.7	14.1	1913	Raymond, Wash.....
211620	LDBG	St. s.	RICHFIELD.....	2,366	1,436	250.0	43.0	26.0	1913	Lorain, Ohio.....
211629	LDGF	St. s.	PANAMAN.....	6,499	4,032	407.7	53.7	28.1	1913	Sparrows Point, Md.....
211634	LDGK	St. s.	Border Queen.....	953	527	201.1	41.0	14.7	1913	Hoquiam, Wash.....
211689	LDGP	St. s.	Charles P. Greenough.....	296	145	128.5	27.4	15.3	1913	Rockland, Me.....
211692	LDGS	St. s.	Wilmington.....	990	571	199.0	41.6	15.4	1913	North Bend, Ore.....
211715	LDGB	St. s.	MATSONIA.....	9,402	5,901	480.0	58.1	36.5	1913	Newport News, Va.....
211722	LDGW	St. s.	SANTA CECILIA.....	6,263	3,725	404.6	53.9	26.3	1913	Philadelphia, Pa.....
211723	LDHB	St. s.	Daisy Putnam.....	886	476	201.2	41.0	14.0	1913	Aberdeen, Wash.....
211727	LDCO	St. s.	NORTH AMERICAN.....	134	14	82.0	21.5	10.4	1913	Camden, N. J.....
211734	LDHF	St. s.	DE WITT CLINTON.....	3,899	2,246	320.2	48.1	19.0	1913	Wilmington, Del.....
211738	LDHG	St. s.	LEWIS K. THURLOW.....	3,306	2,097	313.5	46.1	23.0	1913	Newport News, Va.....
211787	LDHN	Sc. b.	Chehaw.....	944	922	181.4	40.0	15.4	1913	Wilmington, Del.....
211825	LDHP	St. s.	INVINCIBLE.....	231	135	95.1	28.3	12.1	1913	Baltimore, Md.....
211832	LDHQ	St. s.	MANOIA.....	6,805	4,356	422.6	54.0	33.3	1913	Newport News, Va.....
211840	LDHR	Sc. b.	Irene.....	1,206	1,075	229.6	37.7	18.2	1913	Bath, Me.....
211872	LDHV	Sc. b.	Satilla.....	944	922	181.4	40.0	15.4	1913	Wilmington, Del.....
211888	LDJB	St. s.	HAMPDEN.....	4,725	2,779	369.0	50.1	28.0	1914	Camden, N. J.....
211906	LDJF	St. s.	AMOLCO.....	3,153	1,912	317.1	48.0	23.8	1914	Quincy, Mass.....
211948	LDJM	St. s.	Cello.....	943	576	202.3	40.2	14.7	1913	St. Helens, Ore.....
212017	LDJS	St. s.	ALVARADO.....	1,994	1,400	245.0	41.5	23.0	1914	Long Beach, Calif.....
212029	LDJV	St. s.	P. R. R. No. 155 (steel).....	584	371	107.0	32.2	14.7	1914	Sparrows Point, Md.....
212062	LDKF	St. s.	P. R. R. No. 156 (steel).....	584	371	107.0	32.2	14.7	1914	do.....
212081	LDKG	Ga. s.	Progress.....	169	115	90.5	21.9	15.4	1914	Seattle, Wash.....
212090	LDKH	St. s.	FRANK H. BUCK.....	6,076	3,850	406.8	55.5	31.7	1914	San Francisco, Calif.....
212100	LDKJ	St. s.	BLACK DIAMOND.....	243	129	97.7	26.6	13.5	1914	Port Richmond, N. Y.....
212127	LDKN	Sc. b.	Exeter.....	1,780	1,672	256.0	43.0	29.0	1914	Noank, Conn.....
212138	LDKP	Sc. b.	Vale Royal.....	944	922	181.4	40.0	15.4	1914	Wilmington, Del.....
212144	LDKR	St. s.	IOWAN.....	6,488	4,013	407.7	53.7	28.1	1914	Sparrows Point, Md.....
212156	LDMG	St. s.	MANCHESTER.....	582	396	109.3	32.2	13.6	1914	Elizabethport, N. J.....
212314	LDMK	St. s.	OHIOAN.....	6,488	4,005	407.7	53.7	28.1	1914	Sparrows Point, Md.....
212389	LDMT	St. s.	Pocahontas.....	286	147	139.0	24.2	11.5	1914	Millford, Del.....
212410	LDMW	Sc. b.	Darlen.....	944	922	181.4	40.0	15.4	1914	Wilmington, Del.....
212517	LDNQ	St. s.	MALABAR.....	8,374	6,364	458.3	60.0	28.6	1914	Newport News, Va.....
212524	LDNR	St. s.	GULFLIGHT.....	5,188	3,202	383.0	51.2	30.1	1914	Camden, N. J.....
212549	LDNW	Sc. b.	Albert H. Willis.....	567	487	157.7	34.1	14.2	1914	Phippsburg, Me.....
212550	LDPB	Sc. b.	Savannah.....	944	922	181.4	40.0	15.4	1914	Wilmington, Del.....
212561	LDPH	St. s.	MEDINA.....	5,426	3,470	397.7	54.3	24.4	1914	Newport News, Va.....
212565	LDPJ	St. s.	TIVIVES.....	4,538	2,769	375.8	50.3	29.1	1911	Belfast, Ireland.....
212566	LDPK	St. s.	TRINIDADIAN.....	2,450	1,765	295.0	39.0	25.4	1892	Newcastle, England.....
212568	LDFM	Sc. b.	Roseway.....	291	244	120.0	28.4	12.4	1907	Shelburne, Nova Scotia.....
212569	LDPN	St. s.	Santa Rosalia.....	5,482	3,440	406.0	52.6	27.7	1911	Port Glasgow, Scotland.....
212571	L DPR	St. s.	BANTU.....	4,229	2,655	360.0	47.0	28.3	1901	Wallsend on Tyne, Eng- land.....
212572	LDPB	St. s.	CROFTON HALL.....	5,378	3,322	405.2	52.1	27.9	1913	Port Glasgow, Scotland.....
212573	LDP T	Shp.	ANNIE M. REID.....	2,165	2,079	291.3	42.2	24.0	1892	Glasgow, Scotland.....
212786	LDPV	St. s.	SAN FRANCISCO.....	5,102	3,164	405.0	52.0	28.1	1914	Londonderry, Ireland.....
212853	LDQB	St. s.	CHARLTON HALL.....	6,631	4,123	400.0	50.0	27.2	1907	Port Glasgow, Scotland.....
212886	LDCO	St. s.	CRASTER HALL.....	4,319	2,768	380.0	50.0	26.2	1909	do.....
212693	LDQF	St. s.	HOWICK HALL.....	5,096	3,131	400.8	51.5	27.0	1910	do.....
212583	LDQG	St. s.	ZACAPA.....	4,567	2,772	378.9	60.3	29.1	1909	Belfast, Ireland.....
212584	LDQH	St. s.	CARTAGO.....	4,611	2,801	378.8	49.8	29.6	1906	do.....
212585	LDQJ	St. s.	SIXAOLA.....	4,558	2,765	378.8	50.3	29.1	1911	do.....
212587	LDQK	St. s.	BRABANT.....	2,773	1,758	309.3	40.2	28.2	1890	Newcastle on Tyne, Eng- land.....

Service	Crew	Horse-power	Name of owner	Home port	Address of owner
Fsh.	28	500	Colonna's Shipyard (Va.)	Norfolk, Va.	
Frt.	3		Reading Co. (Pa.)	Philadelphia, Pa.	Reading Terminal.
Tnk.	26	1,300	Pan American Petroleum & Transport Co. (Del.)	Los Angeles, Calif.	Security Building.
Frt.	29	1,250	National S. S. Co. (Calif.)	San Francisco, Calif.	Crocker Building.
Frt.	10		Crowell & Thurlow (Me.)	Boston, Mass.	131 State Street.
Pas.	143	7,000	Pacific S. S. Co. (Me.)	Seattle, Wash.	1519 Railroad Avenue South
Tnk.	39	3,000	Standard Oil Co. of California (Del.)	San Francisco, Calif.	225 Bush Street.
Frt.	8	160	Union Fish Co. (Inc.) (Calif.)	do.	141 Clay Street.
Tnk.	39	2,350	Southern Pacific Co. (Ky.)	New York, N. Y.	Pier 49, North River.
Frt.	9	200	N. R. Vall.	Los Angeles, Calif.	315 West Fifteenth Street.
Frt.	39	5,000	American Hawaiian Steamship Co. (N. J.)	New York, N. Y.	39 Broadway.
Frt.	4		Reading Co. (Pa.)	Philadelphia, Pa.	Reading Terminal.
Tow.	17	550	Gulf Refining Co. (Tex.)	Port Arthur, Tex.	West Port Arthur, Tex.
Fsh.	18	450	Bay State Fishing Co. (Me.)	Boston, Mass.	30 Fish Pier.
Fsh.	18	450	do.	do.	Do.
Cod.	18	450	do.	do.	Do.
Frt.	3		Savannah-New York Transportation Co. (Del.)	New York, N. Y.	29 Broadway.
Tow.	15	400	M. J. Dady Engineering & Contracting Co. (N. Y.)	do.	367 Fulton Street.
Tow.	12	700	California & Hawaiian Sugar Refining Co. (Calif.)	San Francisco, Calif.	230 California Street.
Tnk.	30	1,400	Abraham Feinberg	New York, N. Y.	2564 Bedford Avenue (B).
Frt.	3		Savannah-New York Transportation Co. (Del.)	do.	29 Broadway
Frt.	21	650	Hart-Wood Lumber Co. (Calif.)	San Francisco, Calif.	Drum Street.
Tnk.	39	1,300	Richfield Oil Co. (Calif.)	Los Angeles, Calif.	217 West Seventh Street.
Frt.	36	4,000	American-Hawaiian S. S. Co. (N. J.)	New York, N. Y.	39 Broadway.
Frt.	32	550	Border Line Transportation Co. (Wash.)	Seattle, Wash.	1160 Steuart Building.
Tow.	14	900	Mystic S. S. Co. (Mass.)	Boston, Mass.	111 Devonshire Street.
Frt.	23	500	Charles Nelson Co. (Calif.)	San Francisco, Calif.	230 California Street.
Pas.	132	8,500	Matson Navigation Co. (Calif.)	do.	215 Market Street.
Frt.	48	5,000	Planet S. S. Corporation (Me.)	New York, N. Y.	39 Courtlandt Street.
Frt.	21	650	S. S. Freeman	San Francisco, Calif.	1 Drum Street.
Tow.	13	50	Texas S. S. Co. (N. Y.)	New York, N. Y.	17 Battery Place.
Pas.	51	4,000	Hudson River Day Line (N. Y.)	do.	Desbrosses Street Pier.
Frt.	34	1,200	Mystic S. S. Co. (Mass.)	Boston, Mass.	111 Devonshire Street.
Frt.	3		S. K. Sullivan	New York, N. Y.	29 Broadway.
Tow.	6	1,100	Havemeyers & Elder (N. Y.)	do.	25 Broadway.
Pas.	83	4,000	Matson Navigation Co. (Calif.)	San Francisco, Calif.	215 Market Street.
Frt.	4		Mystic S. S. Co. (Mass.)	Boston, Mass.	111 Devonshire Street.
Frt.	4		Savannah-New York Transportation Co. (Del.)	New York, N. Y.	29 Broadway.
Frt.	32	2,100	Coastwise Transportation Corporation (Me.)	Portland, Me.	281 St. John Street.
Tnk.	37	1,300	Boston Molasses Co. (N. J.)	Boston, Mass.	175 Milk Street.
Pas.	30	800	Charles R. McCormick Lumber Co. (Del.)	San Francisco, Calif.	215 Market Street.
Frt.	25	1,000	Sudden & Heitman Lumber Co. (Calif.)	do.	1950 Third Street.
Frt.	7	344	Pennsylvania R. R. Co. (Pa.)	New York, N. Y.	Thirty-third Street and Seventh Avenue.
Frt.	7	344	do.	do.	Do.
Fsh.	20	140	Northern Fisheries (Inc.) (Wash.)	Seattle, Wash.	Anacortes, Wash.
Tnk.	40	2,600	Associated Oil Co. (Calif.)	San Francisco, Calif.	79 New Montgomery Street.
Frt.	7	250	Lehigh Valley R. R. Co. (N. J.)	New York, N. Y.	143 Liberty Street.
Frt.	6		Reading Co. (Pa.)	Philadelphia, Pa.	Reading Terminal.
Frt.	3		Savannah-New York Transportation Co. (Del.)	New York, N. Y.	29 Broadway.
Frt.	36	4,000	American-Hawaiian S. S. Co. (N. J.)	do.	39 Broadway.
Frt.	6	750	Lehigh Valley R. R. Co. (N. J.)	do.	143 Liberty Street.
Frt.	6	4,000	American-Hawaiian S. S. Co. (N. J.)	do.	39 Broadway.
Frt.	29	500	Eubank Tankard Co. (Va.)	Reedville, Va.	Kilmarnock, Va.
Frt.	3		S. K. Sullivan	New York, N. Y.	29 Broadway.
Tnk.	46	2,800	Malabar S. S. Co. (Del.)	Wilmington, Del.	
Tnk.	38	2,000	Gulf Refining Co. (Tex.)	Port Arthur, Tex.	West Port Arthur, Tex.
Frt.	7		Rogers & Webb	Boston, Mass.	110 State Street.
Frt.	4		Savannah-New York Transportation Co. (Del.)	New York, N. Y.	29 Broadway.
Frt.	44	1,400	Mallory S. S. Co. (Me.)	do.	Pier 38, North River.
Pas.	105	3,650	United Fruit S. S. Corporation (Del.)	do.	17 Battery Place.
Tnk.	26	975	Gulf Refining Co. (Tex.)	Port Arthur, Tex.	West Port Arthur, Tex.
Frt.	7		Boston Ship Brokerage Co. (Ind.) (Mass.)	Boston, Mass.	99 State Street.
Frt.	47	2,700	U. S. Steel Products Co. (N. J.)	New York, N. Y.	30 Church Street.
Frt.	38	2,700	do.	do.	Do.
Pas.	50	3,000	do.	do.	Do.
Frt.	26		Rolph Navigation & Coal Co. (Calif.)	San Francisco, Calif.	60 California Street.
Frt.	49	2,700	United States Steel Products Co. (N. J.)	New York, N. Y.	30 Church Street.
Frt.	43	2,200	do.	do.	Do.
Frt.	49	2,000	do.	do.	Do.
Frt.	44	2,300	do.	do.	Do.
Pas.	102	3,650	United Fruit S. S. Corporation (Del.)	do.	17 Battery Place.
Pas.	78	3,000	do.	do.	Do.
Pas.	82	3,650	do.	do.	Do.
Tnk.	27	1,500	Texas Co. (Tex.)	Port Arthur, Tex.	Dock 29.



## Merchant Vessels

Official No.	Signal letters	Rig	Name of vessel	Tonnage		Dimensions			When built	Where built
				Gross	Net	Length	Breadth	Depth		
						Feet	Feet	Feet		
212592	LDQN	St. s	LIMON.....	3,266	2,039	330.6	44.5	32.1	1904	Belfast, Ireland.....
212596	LDQP	St. s	PANUCO.....	2,556	1,975	300.0	39.2	29.2	1888	Walker on Tyne, Eng- land.
212710	LDQT	St. s	SURINAME.....	3,203	1,883	336.7	41.9	22.7	1906	Amsterdam, Nether- lands.
212603	LDQW	St. s	TURRIALBA.....	4,572	2,808	378.8	50.3	29.1	1909	Belfast, Ireland.....
212604	LDRB	St. s	METAPAN.....	4,588	2,755	379.2	50.3	29.1	1909	do.....
212605	LDRD	St. s	HEREDIA.....	4,611	2,801	378.8	49.8	29.8	1908	do.....
212606	LDRF	St. s	ESPAETA.....	3,304	2,071	330.6	44.6	13.9	1904	do.....
212607	LDRG	Sc. b.	Beaufort.....	944	922	181.4	40.0	15.4	1914	Wilmington, Del.....
212612	LDRJ	St. s	ABANGAREZ.....	4,572	2,808	378.8	50.3	29.1	1909	Belfast, Ireland.....
212613	LDRK	Bkn.	E. R. Sterling.....	2,577	2,351	308.2	42.9	25.1	1883	do.....
212646	LDRM	St. s	COFFENAME.....	3,251	1,938	333.3	42.6	15.9	1906	do.....
212628	LDRS	St. s	C. A. CANFIELD.....	6,156	3,898	405.0	55.5	33.9	1913	Newcastle on Tyne, England.
212632	LDRT	St. s	PARISMINA.....	4,611	2,801	378.8	49.8	29.6	1906	Belfast, Ireland.....
212634	LDRW	St. s	ATENAS.....	4,572	2,808	378.8	50.3	29.1	1909	do.....
212635	LDSB	St. s	SAN JOSE.....	3,309	2,069	330.0	44.6	13.9	1904	do.....
212642	LDSF	St. s	CALORIA.....	4,095	2,543	369.3	50.9	30.3	1906	Newcastle, England.....
212650	LDSJ	St. s	SARAMACCA.....	3,212	1,917	336.7	42.0	23.0	1906	Amsterdam, Nether- lands.
212648	LDSK	St. s.	NORMAN BRIDGE.....	4,323	2,673	365.4	50.3	29.1	1913	Newcastle on Tyne, England.
212651	LDSM	St. s.	SANTA MARTA.....	4,601	2,811	378.8	50.3	29.1	1909	Belfast, Ireland.....
212652	LDSN	St. s.	CARRILLO.....	4,538	2,769	378.8	50.3	29.1	1911	do.....
212653	LDSP	St. s.	PASTORKS.....	7,241	3,843	470.4	55.3	30.8	1912	do.....
212654	LDSQ	St. s.	CALAMARES.....	7,244	3,846	470.4	55.3	23.1	1913	do.....
212673	LDTF	Sc. b	TAMFICO.....	1,994	1,673	248.8	40.1	18.1	1900	Havre, France.....
212676	LDTH	St. s.	GULFSTREAM.....	5,188	3,202	383.0	51.2	30.1	1914	Camden, N. J.....
212683	LDTM	St. s.	EDWARD L. DOHENY.....	5,871	4,326	415.0	54.0	32.7	1913	Walker on Tyne, Eng- land.
212697	LDTR	St. s.	HERBERT G. WYLIE.....	4,292	2,579	360.0	50.2	28.7	1912	do.....
212821	LDVO	St. s.	DONNETTA.....	1,249	782	235.5	34.3	17.4	1898	Sunderland, England.....
212716	LDVF	St. s.	CHARLES E. HARWOOD.....	2,990	1,738	320.0	45.1	26.3	1913	Walker on Tyne, Eng- land.
211696	LDVG	St. s.	W. B. KEENE.....	396	269	136.7	27.6	14.7	1913	Port Richmond, N. Y.....
212719	LDVH	St. s.	H. F. ALEXANDER.....	8,255	4,184	509.5	63.1	21.0	1914	Philadelphia, Pa.....
	LDVN	St. s.	RESTOREE.....	3,179	1,284	358.4	44.0	20.8	1903	Newcastle, England.....
212756	LDVR	St. s.	EDWARD PEIRCE.....	4,387	3,228	354.2	49.0	27.4	1914	Newport News, Va.....
116763	LDWB	Sc. b.	SOCONY 81.....	1,774	1,402	254.0	40.5	23.0	1897	Buffalo, N. Y.....
211035	LDWC	Sc. b.	SOCONY 85.....	2,441	2,042	250.0	43.0	26.0	1913	Lorain, Ohio.....
116879	LDWF	Sc. b.	SOCONY 86.....	1,102	999	208.7	38.1	16.0	1899	West Superior, Wis.....
209771	LDWG	Sc. b.	SOCONY 88.....	2,005	1,612	260.0	43.1	23.0	1912	Lorain, Ohio.....
212859	LDWH	St. s.	COLUSA.....	5,873	3,636	408.0	55.2	26.8	1913	Port Glasgow, Scotland.....
212852	LDWK	St. s.	CACIQUE.....	6,245	3,888	394.2	52.3	26.8	1910	Sunderland, England.....
213023	LDWQ	Shp.	DUNBYRE.....	2,140	2,014	277.8	41.8	24.4	1891	Port Glasgow, Scotland.....
212805	LDWR	St. s.	FREEMPORT SULPHUR NO. 1.....	2,588	1,552	294.0	45.1	22.5	1914	Wilmington, Del.....
212810	LDWY	Sc. b.	Delta.....	317	286	118.3	30.5	11.9	1892	Cheverie, Nova Scotia.....
212826	LFBN	St. s.	HENRY M. FLAGLER.....	2,699	878	336.7	59.0	18.7	1914	Philadelphia, Pa.....
212833	LFBP	St. s.	PRINCETON.....	5,081	3,049	385.8	52.4	28.5	1912	Kiel, Germany.....
212840	LFB8	St. s.	NORLINA.....	4,523	2,834	385.0	51.1	26.4	1909	West Hartlepool, Eng- land.
212945	LFBT	St. s.	CADDO.....	6,223	3,877	414.5	55.2	30.7	1912	Newcastle on Tyne, England.
212888	LFCH	St. s.	BAYAMO.....	3,346	2,095	350.0	45.0	24.1	1898	West Hartlepool, Eng- land.
212892	LFCK	St. s.	CHINCHA.....	6,348	3,983	403.0	52.3	26.8	1912	Sunderland, England.....
212893	LFDM	St. s.	CAROLINIAN.....	4,170	2,707	359.8	50.2	26.4	1906	Hartlepool, England.....
213095	LFDR	St. s.	Olympic.....	5,335	3,352	370.0	50.1	32.4	1907	Sough Shields, England.....
212911	LFOW	St. s.	COALINGA.....	7,387	4,695	471.0	55.0	32.9	1902	West Hartlepool, Eng- land.
212913	LFDC	St. s.	PIONEER.....	5,075	3,026	385.7	52.4	28.5	1913	Kiel, Germany.....
212916	LFDH	St. s.	POLARINE.....	4,046	2,389	354.6	50.0	26.7	1914	Guestemunde, Germany.....
213157	LFDJ	St. s.	MATINICOCK.....	6,769	4,159	459.1	60.0	28.8	1913	Dietrichsdorf, Germany.....
212919	LFDK	St. s.	CAMAGUEY.....	3,462	2,162	358.0	45.0	24.2	1903	West Hartlepool, Eng- land.
212924	LFDL	St. s.	MUNWOOD.....	3,382	2,121	345.0	48.0	24.2	1914	Greenock, Scotland.....
212936	LFDT	St. s.	ANTILLA.....	3,432	2,143	368.4	45.0	24.2	1904	West Hartlepool, Eng- land.
212946	LFGB	St. s.	GUANTANAMO.....	3,349	2,043	350.1	46.5	22.4	1910	do.....
81188	LFGD	St. s.	Westport.....	211	154	124.0	31.2	9.5	1888	San Francisco, Calif.....
212949	LFQH	Bkn.	BELMONT.....	1,521	1,399	236.4	38.1	21.8	1891	Port Glasgow, Scotland.....
212964	LFGN	St. s.	ARDMORE.....	7,035	4,390	449.5	59.6	29.9	1913	Rostock, Germany.....
212984	LFGS	St. s.	MUSKOGEE.....	7,034	4,435	450.9	57.9	31.2	1913	Danzig, Germany.....
213700	LFQV	Shp.	GOLDEN GATE.....	2,332	2,161	293.3	42.8	24.5	1888	Whitehaven, England.....
212994	LFQW	St. s.	J. A. MOFFETT.....	6,521	4,012	419.4	54.2	31.6	1915	San Francisco, Calif.....
213022	LFHD	St. s.	MEXICANO.....	2,265	1,474	280.0	38.5	18.0	1893	Middleborough, Eng- land.
213092	LFHS	St. s.	Wapama.....	951	584	204.8	40.2	14.3	1915	St. Helens, Oreg.....



Serv-ice	Crew	Horse-power	Name of owner	Home port	Address of owner
Frtnk.	53	2,750	United Fruit S. S. Corporation (Del.)	New York, N. Y.	17 Battery Place.
Tnk.	26	1,200	Sinclair Navigation Corporation (Del.)	do.	45 Nassau Street.
Pas.	66	503	United Fruit S. S. Corporation (Del.)	do.	17 Battery Place.
Pas.	90	3,650	do.	do.	Do.
Frtnk.	02	3,600	do.	do.	Do.
Frtnk.	92	3,650	do.	do.	Do.
Frtnk.	48	2,750	do.	do.	Do.
Frtnk.	3		Savannah-New York Transportation Co. (Del.)	do.	29 Broadway.
Pas.	92	3,650	United Fruit S. S. Corporation (Del.)	do.	17 Battery Place.
Frtnk.	18		Sterling Ship Co. (Wash.)	Seattle, Wash.	8333 Mount Baker Boulevard.
Pas.	71	2,500	United Fruit S. S. Corporation (Del.)	New York, N. Y.	17 Battery Place.
Tnk.	39	2,650	Pan-American Petroleum & Transport Co. (Del.)	Los Angeles, Calif.	1015 Security Building.
Pas.	92	3,650	United Fruit S. S. Corporation (Del.)	New York, N. Y.	17 Battery Place.
Pas.	92	3,600	do.	do.	Do.
Frtnk.	53	2,750	do.	do.	Do.
Tnk.	33	1,800	Standard Fruit & Steamship Co. (Del.)	New Orleans, La.	Q. & C. Building.
Pas.	67	503	United Fruit S. S. Corporation (Del.)	New York, N. Y.	17 Battery Place.
Tnk.	37	1,800	Pan-American Petroleum & Transport Co. (Del.)	Los Angeles, Calif.	1015 Security Building.
Pas.	104	3,650	United Fruit S. S. Corporation (Del.)	New York, N. Y.	17 Battery Place.
Pas.	91	3,650	do.	do.	Do.
Pas.	150	6,500	do.	do.	Do.
Pas.	154	6,500	do.	do.	Do.
Tnk.	3		Texas Co. (Tex.)	Port Arthur, Tex.	Dock 29.
Tnk.	29	2,500	Gulf Refining Co. (Tex.)	do.	West Port Arthur, Tex.
Tnk.	35	3,000	Pan-American Petroleum & Transport Co. (Del.)	Los Angeles, Calif.	1015 Security Building.
Tnk.	31	2,000	do.	do.	Do.
Frtnk.	19	700	Donald Bros. (Del.)	New York, N. Y.	24 State Street.
Tnk.	37	1,000	Pan-American Petroleum & Transport Co. (Del.)	Los Angeles, Calif.	1015 Security Building.
Tow.	22	200	Savannah-New York Transportation Co. (Del.)	New York, N. Y.	29 Broadway.
Pas.	240	25,000	Pacific S. S. Co. (Me.)	Tacoma, Wash.	Arthur Rust Building.
Cbl.			Commercial Pacific Cable Co. (N. Y.)	New York, N. Y.	253 Broadway.
Frtnk.	40	1,700	Mystic Steamship Co. (Mass.), trustees	Boston, Mass.	111 Devonshire Street.
Tnk.	9		Standard Transportation Co. (Del.)	do.	28 Broadway.
Tnk.	10		do.	do.	Do.
Tnk.	10		do.	do.	Do.
Tnk.	9		do.	do.	Do.
Frtnk.	54	3,000	Grace Steamship Co. (Del.)	New York, N. Y.	10 Hanover Square.
Frtnk.	41	2,100	do.	do.	Do.
Frtnk.	26		James Botts	do.	Do.
Tnk.	30	1,750	Freeport Sulphur Transportation Co. (Del.)	do.	61 Broadway.
Frtnk.	6		Alfred S. Foster	Mobile, Ala.	
Frtnk.	40	2,700	Florida East Coast Car Ferry Co. (S. Dak.)	New York, N. Y.	120 Broadway.
Tnk.	29	1,500	Standard Oil Co. (N. J.)	do.	28 Broadway.
Frtnk.	35	1,700	Garland S. S. Corporation (N. Y.)	do.	25 Broadway.
Tnk.	36	3,000	Standard Oil Co. (N. J.)	do.	26 Broadway.
Frtnk.	35	2,500	New York & Cuba Mail S. S. Co. (Me.)	do.	Foot Wall Street.
Frtnk.	37	2,500	Planet Steamship Corporation (Me.)	do.	39 Cortlandt Street.
Frtnk.	35	1,600	Garland S. S. Corporation (N. Y.)	do.	25 Broadway.
Tnk.	31	1,600	Olympic Steamship Co. (Wash.)	Seattle, Wash.	1519 Railroad Avenue South.
Tnk.	37	3,300	Union S. S. Co. (N. J.)	Los Angeles, Calif.	Union Oil Building.
Tnk.	34	1,500	Standard Oil Co. (N. J.)	New York, N. Y.	25 Broadway.
Tnk.	34	1,500	do.	do.	Do.
Tnk.	36	2,400	Matincock S. S. Co. (Del.)	Wilmington, Del.	Dover, Del.
Frtnk.	42	1,850	New York & Cuba Mail S. S. Co. (Me.)	New York, N. Y.	Foot Wall Street.
Frtnk.	40	3,000	Munwood Steamship Corporation (N. Y.)	do.	67 Wall Street.
Frtnk.	46	1,600	New York & Cuba Mail S. S. Co. (Me.)	do.	Foot Wall Street.
Frtnk.	46	500	do.	do.	Do.
Frtnk.	17	150	Hobbs Wall & Co. (Calif.)	San Francisco, Calif.	1 Drumm Street.
Frtnk.	17		Moore Co. (Ga.)	Savannah, Ga.	Box 1810.
Tnk.	34	2,400	Ardmore Steamship Co. (Del.)	Wilmington, Del.	Dover, Del.
Tnk.	35	2,600	Muskogee Steamship Co. (Del.)	do.	
Frtnk.	25		Rolph Navigation & Coal Co. (Calif.)	San Francisco, Calif.	60 California Street.
Tnk.	42	3,700	Standard Oil Co. of California (Calif.)	do.	Standard Oil Building.
Tnk.	32	1,050	Mount Hope Steamship Co. (Del.)	Fall River, Mass.	New Street.
Frtnk.	32	825	Charles R. McCormick S. S. Co. (Calif.)	San Francisco, Calif.	215 Market Street.

## Merchant Vessels

Official No.	Signal letters	Rtg	Name of vessel	Tonnage		Dimensions			When built	Where built
				Gross	Net	Length	Breadth	Depth		
				Feet						
213099	LFHV	St. s.	GULFCOAST.....	5, 188	3, 202	383.0	51.2	30.1	1915	Camden, N. J.
213154	LFJH	St. s.	STANDARD.....	9, 724	6, 138	523.8	68.6	31.7	1914	Kiel, Germany
213201	LFJQ	St. s.	SAN MATEO.....	3, 228	1, 878	315.2	44.2	28.8	1915	Belfast, Ireland
213369	LFKR	St. s.	GLENPOOL.....	5, 256	3, 195	401.2	53.1	29.9	1912	Kiel, Germany
213885	LFKT	St. s.	MARIANA.....	3, 109	1, 920	335.0	46.8	22.7	1915	Newport News, Va.
213435	LFKW	Sc. b.	Wollaston.....	1, 378	1, 214	230.9	38.2	19.5	1915	Bath, Me.
213472	LFMD	St. s.	EDITH.....	3, 882	2, 121	327.2	46.2	22.9	1915	Sparrows Point, Md.
213479	LFMG	St. s.	WALTER D. NOYES.....	4, 378	3, 114	354.2	49.0	27.4	1915	Newport News, Va.
207300	LFMP	St. s.	ABLINGTON.....	2, 431	1, 431	244.0	43.2	27.2	1910	Wyandotte, Mich.
207301	LFMQ	St. s.	BRANDON.....	2, 431	1, 431	244.0	43.0	27.2	1910	do.
150652	LFMT	St. s.	MACOM.....	235	117	135.3	23.0	10.1	1894	Sparrows Point, Md.
213571	LFNF	St. s.	Mukilteo.....	1, 230	690	204.7	41.8	14.8	1915	Raymond, Wash.
213593	LFNS	Sc. b.	Wilmington.....	1, 371	1, 257	228.7	40.0	16.0	1915	Wilmington, Del.
213624	LFPD	St. s.	NEVADAN.....	5, 284	3, 325	368.6	55.2	30.5	1915	Camden, N. J.
	LFPE	St. s.	YUCATAN.....	751	446	209.2	30.0	12.4	1896	Dumbarton, Scotland
213870	LFPM	St. s.	PLYMOUTH.....	5, 266	3, 354	368.6	55.2	30.5	1915	Camden, N. J.
213693	LFPP	St. s.	YAQUE.....	1, 414	948	246.0	38.4	15.5	1915	Ecorse, Mich.
213708	LFPR	Sc. b.	Atlantic.....	1, 900	1, 680	264.1	44.2	20.5	1915	Bath, Me.
213727	LFQB	Sc. b.	COASTWISE.....	1, 432	1, 328	226.1	35.3	21.5	1892	Maryport, England
213740	LFQD	St. s.	STEPHEN R. JONES.....	4, 387	3, 112	354.2	49.0	27.4	1915	Newport News, Va.
213743	LFQE	St. s.	EDNA.....	1, 815	1, 090	267.0	37.4	19.8	1903	Bergen, Norway
213730	LFQH	St. s.	INCA.....	1, 414	948	246.0	38.4	15.5	1915	Ecorse, Mich.
213744	LFQJ	Sc. b.	Montauk.....	1, 371	1, 257	228.7	40.0	16.0	1915	Wilmington, Del.
213751	LFQK	St. s.	C. E. Graham.....	268	182	99.6	28.2	13.4	1915	Grassy Point, N. Y.
213752	LFQM	St. s.	SILVER SHELL.....	5, 605	3, 430	411.6	53.4	29.8	1915	Wilmington, Del.
213769	LFQS	St. s.	PACIFIC.....	6, 034	4, 380	399.7	56.2	30.5	1915	San Francisco, Calif.
213803	LFRE	St. s.	JONANCY.....	3, 289	1, 980	318.5	49.4	24.2	1915	Camden, N. J.
213816	LFRE	Sch.	Billy Martin.....	441	367	146.7	32.8	11.7	1915	Palatka, Fla.
213813	LFRG	St. s.	FLORIDIAN.....	6, 719	4, 167	415.0	53.7	28.1	1915	Sparrows Point, Md.
213814	LFRH	St. s.	MUNAMAR.....	3, 440	2, 120	353.0	47.5	24.9	1915	do.
213833	LFRJ	St. s.	CLARE.....	3, 372	2, 139	327.2	46.2	22.9	1915	do.
213834	LFRK	St. s.	BYLAYL.....	3, 289	1, 980	318.5	49.5	24.2	1916	Camden, N. J.
213845	LFRN	St. s.	AMERICAN.....	6, 197	3, 742	404.6	53.9	26.2	1916	Philadelphia, Pa.
213859	LFRQ	St. s.	BRISTOL.....	3, 922	2, 454	359.5	49.2	25.6	1916	Camden, N. J.
213861	LFRS	St. s.	EURANA.....	5, 688	3, 516	399.7	56.2	30.5	1916	San Francisco, Calif.
213863	LFRT	St. s.	MARINA.....	1, 151	759	207.3	33.0	18.0	1887	Philadelphia, Pa.
203123	LFRV	St. s.	ADMIRAL SEBREE.....	2, 446	1, 866	242.0	43.0	26.5	1906	Cleveland, Ohio
213873	LFRS	St. s.	GOLD SHELL.....	5, 614	3, 420	411.6	53.4	29.8	1916	Wilmington, Del.
213878	LFRS	St. s.	TEXAS.....	6, 480	4, 039	416.8	56.1	31.1	1916	Quincy, Mass.
213881	LFRS	St. s.	MAGNOLIA.....	182	124	94.7	24.6	12.0	1916	Port Richmond, N. Y.
214325	LFRS	St. s.	VENEZUELA.....	5, 641	3, 443	390.0	48.7	32.5	1915	Amsterdam, Netherlands
214660	LFRS	St. s.	COLOMBIA.....	5, 643	3, 448	290.0	48.7	32.5	1915	Flushing, Holland
214368	LFRS	St. s.	ECUADOR.....	5, 644	3, 435	390.6	48.7	24.7	1915	do.
213899	LFRS	St. s.	CHARLES PRATT.....	8, 982	5, 644	506.0	68.0	27.0	1916	Newport News, Va.
213909	LFRS	St. s.	LA BREA.....	6, 665	4, 157	435.0	56.2	33.7	1916	San Francisco, Calif.
200400	LFRS	St. s.	ISTRONMA.....	4, 375	296	149.7	28.1	15.2	1902	Shooters Island, N. Y.
213937	LFRS	St. s.	NEW YORK.....	6, 878	5, 045	416.8	56.1	31.1	1916	Quincy, Mass.
213961	LFRS	Sch.	Esther Melbourne.....	776	653	179.6	37.0	16.0	1916	Bath, Me.
213962	LFRS	St. s.	LOS ANGELES.....	6, 752	4, 205	435.0	66.0	33.7	1916	San Francisco, Calif.
213988	LFRS	St. s.	MARGARET.....	3, 352	2, 125	327.2	46.2	22.9	1916	Sparrows Point, Md.
214008	LFRS	Sch.	City of Portland.....	1, 833	1, 263	278.0	48.3	19.1	1916	Sauvies Island, Ore.
214026	LFRS	St. s.	G. M. LAWRENCE.....	2, 321	1, 779	277.0	39.0	19.9	1891	Middlesbrough, England
214040	LFRS	St. s.	EDGAR F. LUCKENBACH.....	8, 014	5, 138	425.0	67.3	29.4	1916	Newport News, Va.
214042	LFRS	St. s.	MUNPLACE.....	2, 949	1, 856	327.2	46.2	22.9	1916	Sparrows Point, Md.
214066	LFRS	St. s.	H. H. ROGERS.....	8, 807	5, 488	500.0	68.0	27.0	1916	Newport News, Va.
214074	LFRS	St. s.	MUNALBRO.....	4, 281	3, 185	359.7	49.2	20.9	1916	do.
214087	LFRS	St. s.	MUNSOMO.....	2, 948	1, 855	327.2	46.2	22.9	1916	Sparrows Point, Md.
214090	LFRS	Ol. s.	BACOL.....	1, 696	1, 185	248.0	42.5	17.3	1912	Newcastle, England
214109	LFRS	St. s.	J. B. JOHN.....	2, 172	1, 401	250.0	43.0	22.6	1909	Wallsend, England
126474	LFRS	St. s.	Corsica.....	2, 364	1, 786	299.5	40.8	21.0	1888	Cleveland, Ohio
96261	LFRS	St. s.	HARVEY H. BROWN.....	2, 673	1, 874	351.1	40.8	21.6	1894	Wyandotte, Mich.
116555	LFRS	St. s.	SELWYN EDDY.....	2, 864	2, 164	343.0	43.2	21.6	1893	do.
214101	LFRS	St. s.	OSCAR D. BENNETT.....	4, 710	3, 597	391.8	61.3	28.8	1916	Wilmington, Del.
214173	LFRS	St. s.	ACME.....	6, 878	1, 304	435.0	66.0	28.8	1916	San Francisco, Calif.
214190	LFRS	St. s.	SUCROSA.....	5, 532	3, 434	389.0	54.7	29.3	1916	Quincy, Mass.
214196	LFRS	St. s.	STANDARD ARROW.....	7, 794	4, 800	467.6	62.7	32.0	1916	Camden, N. J.
214209	LFRS	Sc. b.	Delaware.....	1, 371	1, 257	228.7	40.0	16.0	1916	Wilmington, Del.
214217	LFRS	Ol. s.	ADMIRAL PEARY.....	1, 951	1, 144	252.0	43.7	21.2	1916	Toledo, Ohio
100589	LFRS	St. s.	Inland.....	1, 888	1, 098	248.0	42.0	21.5	1894	Cleveland, Ohio
214265	LFRS	St. s.	RESOLUTE.....	453	219	135.0	30.0	16.0	1916	Ashtabula, Ohio
214266	LFRS	St. s.	Daisy Matthews.....	943	513	204.8	42.1	19.6	1916	Hoquiam, Wash.
127641	LFRS	St. s.	USONA.....	1, 310	745	212.6	40.2	12.2	1902	Toledo, Ohio
214311	LFRS	St. s.	J. M. DANZIGER.....	6, 093	3, 784	430.0	58.2	33.3	1916	Philadelphia, Pa.
214322	LFRS	St. s.	Oregon.....	989	628	200.1	41.9	14.7	1916	Aberdeen, Wash.
214337	LFRS	Sch.	James M. W. Hall.....	572	491	157.7	34.6	14.2	1916	Phippsburg, Me.
214344	LFRS	Sc. b.	Westmoreland.....	1, 593	1, 418	245.2	41.2	19.6	1916	Bath, Me.

Service	Crew	Horsepower	Name of owner	Home port	Address of owner
Tnk.	38	2,025	Gulf Refining Co. (Tex.)	Port Arthur, Tex.	West Port Arthur, Tex.
Tnk.	44	3,000	Standard Oil Co. (N. J.)	New York, N. Y.	26 Broadway.
Frt.	40	2,500	United Fruit S. S. Corporation (N. Y.)	do.	17 Battery Place.
Tnk.	41	2,500	Standard Oil Co. (N. J.)	do.	26 Broadway.
Frt.	34	1,500	New York & Porto Rico S. S. Co. (Me.)	do.	25 Broadway.
Frt.	4		Staples Transportation Co. (Me.)	Fall River, Mass.	404 Davol Street.
Frt.	34	1,500	A. H. Bull S. S. Co. (N. J.)	New York, N. Y.	40 West Street.
Frt.	37	1,770	Mystic Steamship Co. (Mass.)	Boston, Mass.	111 Devonshire Street.
Frt.	25	1,400	do.	do.	Do.
Frt.	25	1,400	Rutland-Lake Michigan Transit Co. (Del.)	Chicago, Ill.	208 South La Salle Street.
Poi.	13	550	City of New York	New York, N. Y.	City Hall.
Frt.	26	850	Charles Nelson Co. (Calif.)	San Francisco, Calif.	230 California Street.
Frt.	2		P. Dougherty Co. (Md.)	Baltimore, Md.	Hearst Tower Building.
Frt.	30	2,200	American-Hawaiian S. S. Co. (N. J.)	New York, N. Y.	8 Bridge Street.
Drg.			United Dredging Co.	do.	3403 Woolworth Building.
Frt.	36	2,500	Plymouth S. S. Co. (Mass.)	Boston, Mass.	70 Kilby Street.
Frt.	26	1,600	Clyde S. S. Co. (Me.)	New York, N. Y.	Pier 36, North River.
Frt.	4		Staples Transportation Co. (Me.)	Fall River, Mass.	404 Davol Street.
Frt.	5		Sipsy Barge & Towing Co. (La.)	New Orleans, La.	337 Carondelet Street.
Frt.	37	1,700	Mystic Steamship Co. (Mass.)	Boston, Mass.	111 Devonshire Street.
Frt.	29	900	Sudden & Christenson (Calif.)	San Francisco, Calif.	230 California Street.
Frt.	28	1,000	Clyde S. S. Co. (Me.)	New York, N. Y.	Pier 36, North River.
Frt.	3		P. Dougherty Co. (Md.)	Baltimore, Md.	Hearst Tower Building.
Tow.	15	700	Chesapeake & Ohio Ry. Co. (Va.)	Newport News, Va.	
Tnk.	42	3,450	Silver Shell S. S. Co.	Wilmington, Del.	Du Pont Building.
Frt.	40	2,600	Argonaut S. S. Co. (N. Y.)	New York, N. Y.	26 Beaver Street.
Frt.	32	1,800	Pocahontas Fuel Co. (Del.)	Wilmington, Del.	Du Pont Building.
Frt.	7		Charles Eikel	Galveston, Tex.	805 American National Insurance Building.
Frt.	36	4,000	American-Hawaiian S. S. Co. (N. J.)	New York, N. Y.	39 Broadway.
Pas.	65	3,500	Munamar S. S. Co. (N. Y.)	do.	86 Beaver Street.
Frt.	30	1,500	A. H. Bull S. S. Co. (N. J.)	do.	40 West Street.
Frt.	31	1,400	Pocahontas S. S. Co. (Del.)	Wilmington, Del.	Du Pont Building.
Pas.	39	3,500	American Hawaiian Steamship Co. (N. J.)	New York, N. Y.	39 Broadway.
Frt.	35	2,000	Coastwise Transportation Corporation (Me.)	Portland, Me.	281 St. Johns Street.
Frt.	36	2,500	Planet Steamship Corporation (Del.)	New York, N. Y.	39 Cortlandt Street.
Pas.	33	1,200	Robert Collyer	do.	104 Java Street, (B.)
Frt.	38	1,200	Pacific Steamship Co. (Me.)	Seattle, Wash.	1519 Railroad Avenue South.
Tnk.	37	3,500	Gold Shell S. S. Co.	Wilmington, Del.	Du Pont Building.
Tnk.	34	3,000	Texas Co. (Tex.)	Port Arthur, Tex.	Dock 29.
Tow.	13	750	Magnolia Petroleum Co. (Tex.)	do.	Beaumont, Tex.
Pas.	128	3,350	Panama Mail S. S. Co. (Del.)	San Francisco, Calif.	2 Pine Street.
Pas.	128	3,350	do.	do.	Do.
Pas.	123	3,350	do.	do.	Do.
Tnk.	48	3,000	Standard Oil Co. (N. J.)	do.	26 Broadway.
Tnk.	38	2,650	Union Oil Co. (Calif.)	Los Angeles, Calif.	Union Oil Building
Frt.	12	1,433	Standard Oil Co. (La.)	Baton Rouge, La.	
Tnk.	33	2,000	Texas Co. (Tex.)	Port Arthur, Tex.	Dock 29.
Frt.	8		Coast & West Indies Ship Corporation (Del.)	New York, N. Y.	1 Broadway.
Tnk.	39	2,600	Union Oil Co. (Calif.)	Los Angeles, Calif.	Union Oil Building.
Frt.	28	1,500	A. H. Bull S. S. Co. (N. J.)	New York, N. Y.	40 West Street.
Frt.	12		Fields S. Pendleton, estate of	do.	15 Moore Street.
Frt.	30	1,000	Lawrence S. S. Co. (Del.)	do.	78 Broad Street.
Frt.	38	3,500	Luckenbach Co. (Del.)	do.	44 Whitehall Street
Frt.	32	2,100	Munson S. S. Line (N. Y.)	do.	67 Wall Street.
Tnk.	48	3,000	Standard Oil Co. (N. J.)	do.	26 Broadway.
Frt.	31	1,700	Munabro S. S. Corporation (Del.)	do.	67 Wall Street.
Frt.	30	2,100	Munson S. S. Line (N. Y.)	do.	Do.
Tnk.	22	1,000	Mount Hope S. S. Co. (Del.)	Wilmington, Del.	Tenth and Market Streets.
Frt.	24	1,200	Petoskey Transportation Co. (Del.)	Chicago, Ill.	Michigan City, Ind.
Frt.	28	1,200	Boston Iron & Metal Co. (Md.)	Baltimore, Md.	313 Hanover Street.
Frt.	24	1,800	Castner, Curran & Bullitt (Del.)	New York, N. Y.	1 Broadway.
Frt.	21	1,150	do.	do.	Do.
Tnk.	38	2,800	Pan-American Petroleum & Transport Co. (Del.)	Los Angeles, Calif.	1015 Security Building.
Tnk.	38	3,000	Standard Transportation Co. (Del.)	New York, N. Y.	28 Broadway.
Tnk.	38	2,200	Curtis Bay Copper & Iron Works (Md.)	Baltimore, Md.	Curtis Bay, Md.
Tnk.	39	3,200	Standard Transportation Co. (Del.)	New York, N. Y.	28 Broadway.
Frt.	3		P. Dougherty Co. (Md.)	Baltimore, Md.	Hearst Tower Building.
Frt.	26	1,000	Pacific S. S. Co. (Me.)	Seattle, Wash.	1519 Railroad Avenue South.
Frt.	24	1,450	Iroquois S. S. Corporation (N. Y.)	Buffalo, N. Y.	Chamber of Commerce Building.
Wrk.	19	900	Merritt & Chapman Co. (W. Va.)	New York, N. Y.	17 Battery Place.
Frt.	20	650	S. S. Freeman	San Francisco, Calif.	1 Drumm Street.
Frt.	23	600	F. B. Gleason Coal Co. (Mich.)	Detroit, Mich.	28 Campau Building.
Tnk.	39	2,800	Pan-American Petroleum & Transport Co. (Del.)	Los Angeles, Calif.	1015 Security Building.
Frt.	21	550	Henry Wilson	San Francisco, Calif.	110 Market Street.
Frt.	7		George F. Rogers	Boston, Mass.	110 State Street.
Frt.	4		Westmoreland Coal Co. (Pa.)	Philadelphia, Pa.	224 South Third Street.

## Merchant Vessels

Official No.	Signal letters	Rig	Name of vessel	Tonnage		Dimensions			When built	Where built
				Gross	Net	Length	Breadth	Depth		
						Feet	Feet	Feet		
214353	LGHC	St. s.	D. G. SCOFIELD	7,074	4,323	439.5	58.0	31.2	1916	San Francisco, Calif.
215795	LQHD	St. s.	SEVERANCE	4,093	3,653	366.0	53.0	24.9	1909	Stockton, England
214362	LQIJ	St. s.	SURGE	3,302	97	135.0	28.2	13.4	1916	Manitowoc, Wis.
214382	LQHK	St. s.	CORNELIA	3,129	1,944	327.7	46.7	23.5	1916	Sparrows Point, Md.
214391	LGHR	Ol. s.	Sierra	1,034	743	210.6	42.5	14.8	1916	Hoquiam, Wash.
92769	LGHS	St. s.	BURLINGTON	2,029	1,221	238.0	42.2	22.2	1897	South Chicago, Ill.
116762	LGHT	St. s.	BENNINGTON	2,029	1,221	238.0	42.2	22.2	1897	do
214421	LQJD	Sch.	Else	814	724	185.6	42.0	13.7	1916	Tacoma, Wash.
214444	LGJK	Ol. s.	LOS ALAMOS	3,262	2,002	292.3	47.2	28.1	1916	Baltimore, Md.
214449	LGJM	St. s.	PAULSBORO	6,698	4,171	435.0	56.0	33.4	1916	San Francisco, Calif.
214452	LGJP	Ga. s.	Lakso	326	103	146.6	28.6	11.0	1864	Philadelphia, Pa.
214458	LGJQ	St. s.	HENRY R. MALLORY	6,063	4,519	424.3	54.5	22.3	1916	Newport News, Va.
214459	LGJR	St. s.	SUNOIL	7,157	5,217	430.0	58.2	33.3	1916	Philadelphia, Pa.
214467	LGJT	St. s.	MUNNIO	3,378	2,106	333.6	48.2	25.1	1916	Sparrows Point, Md.
214472	LGJV	St. s.	COMBER	302	97	135.0	22.8	13.4	1916	Manitowoc, Wis.
214479	LGJW	Sc. b.	Baltimore	1,307	1,242	229.7	40.1	16.1	1916	Baltimore, Md.
214484	LQKB	St. s.	LEVISA	2,118	1,259	251.0	43.8	18.2	1916	Wyandotte, Mich.
214490	LQKD	St. s.	PEARL SHELL	5,614	3,420	411.6	53.1	29.8	1916	Wilmington, Del.
214491	LQKH	Ol. s.	DAWNLITE	1,976	1,601	252.0	43.7	21.2	1916	Toledo, Ohio
214492	LQKJ	St. s.	ASTRAL	8,653	5,195	439.5	58.0	31.2	1916	San Francisco, Calif.
214493	LQKM	St. s.	JOSEPH R. PARROTT	2,406	1,114	330.7	59.0	18.5	1916	Philadelphia, Pa.
214500	LQKN	St. s.	Stanwood	1,129	627	206.0	42.0	16.5	1916	North Bend, Ore.
214503	LQKP	St. s.	HELEN	3,128	1,944	327.7	46.7	23.5	1916	Sparrows Point, Md.
214512	LQKR	St. s.	Santiam	946	643	209.8	42.0	14.0	1916	Fairhaven, Calif.
214518	LQKS	Sc. b.	SOCONY 82	2,320	2,070	250.0	43.0	26.0	1916	Cleveland, Ohio
214530	LQKV	St. s.	TIDE	303	97	135.0	22.8	13.4	1916	Manitowoc, Wis.
214537	LQKW	St. s.	WHITE CAP	303	97	135.0	22.8	13.4	1916	do
214542	LGMF	Sc. b.	ORLEANS	1,602	1,426	244.1	41.0	19.7	1916	Bath, Me.
214554	LGMJ	St. s.	MANTA	2,081	1,283	251.0	43.6	18.2	1916	Chicago, Ill.
214557	LGMK	Ol. s.	SUNLITE	1,976	1,601	252.0	43.7	21.9	1916	Toledo, Ohio
214559	LGMN	St. s.	CAUTO	3,570	2,160	351.0	47.9	24.7	1916	Seattle, Wash.
214560	LGMP	St. s.	EDWARD LUCKENBACH	7,916	5,087	436.6	57.2	28.0	1916	Quincy, Mass.
214561	LGMQ	St. s.	CARIB	2,118	1,259	251.0	43.8	18.2	1916	Wyandotte, Mich.
214562	LGMR	St. s.	OZAMA	2,118	1,259	251.0	43.8	18.2	1916	do
214564	LGMV	St. s.	NORFOLK	2,453	1,759	253.0	43.5	21.5	1916	Ecorse, Mich.
214565	LGMW	St. s.	PHILADELPHIA	2,453	1,759	253.0	43.5	21.5	1916	do
214568	LGNB	Ol. s.	DAYLITE	1,976	1,601	252.0	43.7	21.9	1916	Toledo, Ohio
214569	LQNC	St. s.	SHOUX	2,048	1,265	251.0	43.5	20.0	1916	Cleveland, Ohio
214581	LGNF	St. s.	ROYAL ARROW	7,794	4,800	407.6	62.7	32.0	1916	Camden, N. J.
214583	LGNH	St. s.	WILLIAM A. MCKENNEY	5,855	3,654	395.0	55.1	31.0	1916	Newport News, Va.
214587	LGNK	St. s.	GEORGEANNA WEEMS	2,088	1,566	242.2	39.0	18.0	1916	Wilmington, Del.
214597	LQNG	Ol. s.	PENNANT	3,253	2,029	292.3	47.2	26.9	1916	Baltimore, Md.
214598	LQNS	Ol. s.	FORDONIAN	2,367	1,742	250.0	42.6	23.0	1912	Glasgow, Scotland
214615	LQNV	St. s.	H. C. FOLGER	7,086	4,389	435.0	56.0	32.0	1916	San Francisco, Calif.
214627	LGPB	St. s.	Idaho	1,047	558	205.6	41.4	14.8	1916	Aberdeen, Wash.
214638	LGPF	St. s.	Hartwood	946	645	199.3	42.0	14.1	1916	Hoquiam, Wash.
214668	LGPS	St. s.	PANUCO	3,570	2,151	351.0	47.9	24.7	1917	Seattle, Wash.
214669	LQPT	St. s.	ISAAC T. MANN	5,266	3,354	368.6	55.2	30.5	1917	Camden, N. J.
214673	LQPV	Ol. s.	HOLDEN EVANS	3,253	2,025	292.3	47.2	26.9	1917	do
214677	LGPW	St. s.	JULIA LUCKENBACH	7,906	5,080	436.6	57.2	28.0	1917	Camden, N. J.
214684	LQQF	St. s.	Wm. G. WARDEN	9,114	5,686	500.0	68.2	27.0	1917	Newport News, Va.
214685	LQQH	Sch.	Herdie	1,220	1,124	199.8	42.3	19.6	1917	Chelsea, Mass.
214687	LQQJ	Sc. b.	Maryland	1,371	1,257	228.7	40.0	16.0	1917	Wilmington, Del.
214694	LQQM	St. s.	Hillsborough	328	223	105.9	30.8	11.8	1916	West New Brighton, N. Y.
214715	LQQS	St. s.	ALBERT HILL	7,115	4,403	435.0	56.0	32.0	1917	San Francisco, Calif.
214716	LQQT	St. s.	Port Angeles	1,358	760	233.2	42.3	15.8	1916	North Bend, Ore.
214725	LQRB	St. s.	OREGONIAN	6,252	3,818	404.6	53.9	26.2	1917	Philadelphia, Pa.
214726	LQRC	St. s.	FELIX TAUSSIG	5,850	3,662	395.0	55.1	31.0	1917	Newport News, Va.
214714	LGRK	Ol. s.	Astoria	1,611	1,275	229.4	44.0	13.8	1917	Astoria, Ore.
214750	LGRF	Ol. s.	Heston	346	227	111.0	20.6	16.8	1917	Portland, Ore.
214757	LGRW	St. s.	Phyllis	1,260	695	215.3	42.8	17.1	1917	Aberdeen, Wash.
214785	LGSB	Sc. b.	Truro	1,631	1,473	245.5	41.2	19.9	1917	Bath, Me.
76573	LGSJ	St. s.	John Mullen	1,618	1,312	243.3	37.0	19.4	1885	Cleveland, Ohio
214816	LQSP	St. s.	James McGee	9,551	5,920	499.1	68.2	28.0	1917	Sparrows Point, Md.
214827	LGSV	St. s.	GULFMAID	5,225	3,248	291.1	52.2	30.2	1917	Camden, N. J.
214848	LQTD	St. s.	BEATRICE	3,450	2,188	327.2	46.2	22.9	1917	Sparrows Point, Md.
214856	LQTF	St. s.	YUMURI	1,835	1,133	270.0	39.5	19.7	1902	Blyth, England
214861	LQTH	St. s.	MAUI	9,801	6,094	484.0	58.0	31.5	1917	San Francisco, Calif.
214873	LQTK	St. s.	F. Q. BARSTOW	9,003	7,890	500.0	68.2	27.0	1917	Newport News, Va.
214849	LQTR	St. s.	Redwood	1,793	1,045	226.4	41.8	23.1	1917	Bellingham, Wash.
214880	LQTV	St. s.	Wahkeena	1,050	547	213.0	40.0	14.3	1916	Astoria, Ore.
206330	LQVB	St. s.	UNITED STATES	2,058	1,122	247.4	40.2	23.8	1909	Manitowoc, Wis.
215063	LQVD	Shp.	James Rolph	2,108	1,927	277.2	42.4	24.1	1884	Liverpool, England
214901	LQVF	St. s.	MONTANAN	6,275	3,833	404.6	53.9	26.2	1917	Philadelphia, Pa.
214916	LQVM	St. s.	MUNDELTA	4,746	2,955	370.0	53.2	27.0	1917	Newport News, Va.
214921	LQVP	St. s.	EAGLE	6,273	3,834	410.0	56.0	29.0	1917	San Francisco, Calif.
77489	LQWB	St. s.	Warrior	342	233	153.0	28.5	11.4	1901	Tomkins Cove, N. Y.

Service	Crew	Horse-power	Name of owner	Home port	Address of owner
Tnk.	42	3,300	Standard Oil Co. of California (Calif.)	San Francisco, Calif.	Standard Oil Building.
Frt.	41	1,800	Union Sulphur Co. (N. J.)	New York, N. Y.	33 Rector Street.
Fsh.	11	600	Bay State Fishing Co. (Me.)	Boston, Mass.	30 Fish Pier.
Frt.	23	2,600	A. H. Bull Steamship Co. (N. J.)	New York, N. Y.	40 West Street.
Frt.	22	<sup>b</sup> 640	S. S. Freeman	San Francisco, Calif.	1 Drumm Street.
Frt.	25	700	Rutland-Lake Michigan Transit Co. (Del.)	Chicago, Ill.	208 South La Salle Street
Frt.	25	700	do	do	Do.
Frt.	7		J. M. Scott	do	29 Broadway.
Tnk.	30	<sup>b</sup> 1,650	General Petroleum Corporation (Calif.)	San Francisco, Calif.	310 Sansome Street.
Tnk.	33	2,600	Vacuum Oil Co. (N. Y.)	New York, N. Y.	61 Broadway.
Wrk.	5	<sup>b</sup> 200	Merritt-Chapman & Scott Corporation (Del.)	do	17 Battery Place.
Pas.	57	4,100	Mallory S. S. Co. (Me.)	do	Pier 36, North River.
Tnk.	37	3,000	Sun Oil Co. (N. J.)	Philadelphia, Pa.	Finance Building.
Frt.	35	1,700	Munson S. S. Line (N. Y.)	New York, N. Y.	67 Wall Street.
Fsh.	11	600	Bay State Fishing Co. (Me.)	Boston, Mass.	30 Fish Pier.
Frt.	4		P. Dougherty Co. (Md.)	Baltimore, Md.	Hearst Tower Building.
Frt.	33	1,300	United Fruit S. S. Corporation (Del.)	New York, N. Y.	17 Battery Place.
Tnk.	37	2,800	Pearl Shell S. S. Co. (Del.)	Wilmington, Del.	
Frt.	18	<sup>b</sup> 320	Pacific S. S. Co. (Me.)	Seattle, Wash.	1519 Railroad Avenue South.
Tnk.	40	2,600	Standard Transportation Co. (Del.)	New York, N. Y.	26 Broadway.
Frt.	36	2,700	Florida East Coast Car Ferry Co. (S. Dak.)	do	120 Broadway.
Frt.	24	835	W. R. Chamberlin	San Francisco, Calif.	215 Market Street.
Frt.	32	2,500	A. H. Bull Steamship Co. (N. J.)	New York, N. Y.	40 West Street.
Frt.	21	650	Hammond Lumber Co. (Del.)	San Francisco, Calif.	260 California Street.
Tnk.	11		Standard Transportation Co. (Del.)	New York, N. Y.	26 Broadway.
Fsh.	11	600	Bay State Fishing Co. (Me.)	Boston, Mass.	30 Fish Pier.
Fsh.	11	600	do	do	Do.
Frt.	5		Staples Transportation Co. (Me.)	Fall River, Mass.	404 Davol Street.
Frt.	31	1,300	New York & Porto Rico S. S. Co. (Me.)	New York, N. Y.	26 Broadway.
Frt.	20	<sup>b</sup> 320	Pacific S. S. Co. (Me.)	Seattle, Wash.	1519 Railroad Avenue South.
Frt.	48	2,500	New York & Cuba Mail S. S. Co. (Me.)	New York, N. Y.	Foot Wall Street.
Frt.	42	4,000	Luckenbach S. S. Co. (Del.)	do	44 Whitehall Street.
Frt.	30	1,300	Atlantic, Gulf & West Indies S. S. Lines (Me.)	do	25 Broadway.
Frt.	30	2,000	New York & Porto Rico S. S. Co. (Me.)	do	Do.
Frt.	31	1,300	Clyde Steamship Co. (Me.)	do	Pier 36, North River.
Frt.	26	1,300	do	do	Do.
Frt.	18	320	Pacific S. S. Co. (Me.)	Seattle, Wash.	1519 Railroad Avenue South.
Frt.	30	1,400	New York & Porto Rico S. S. Co. (Me.)	New York, N. Y.	25 Broadway.
Tnk.	39	3,200	Standard Transportation Co. (Del.)	do	26 Broadway.
Frt.	34	2,200	Mystic Steamship Co. (Mass.)	Boston, Mass.	111 Devonshire Street.
Frt.	25	850	Baltimore & Carolina Steamship Co. (Md.)	Baltimore, Md.	Union Trust Building.
Tnk.	35	1,100	Pierce Oil Corporation (Va.)	New York, N. Y.	25 Broad Street.
Frt.	20	<sup>b</sup> 900	American Mediterranean S. S. Corporation (Del.)	do	5 State Street.
Tnk.	38	2,600	Atlantic Refining Co. (Pa.)	Philadelphia, Pa.	260 South Broad Street.
Frt.	25	600	Henry Wilson	San Francisco, Calif.	110 Market Street.
Frt.	22	650	Hart-Wood Lumber Co.	do	1 Drumm Street.
Frt.	48	2,500	New York & Cuba Mail S. S. Co. (Me.)	New York, N. Y.	Foot Wall Street.
Frt.	38	2,800	Pocahontas S. S. Co. (Del.)	Wilmington, Del.	Du Pont Building.
Tnk.	30	<sup>b</sup> 1,100	Holden Evans S. S. Co.	New York, N. Y.	60 Wall Street.
Frt.	42	4,000	Luckenbach S. S. Co. (Del.)	do	44 Whitehall Street.
Tnk.	46	3,000	Standard Oil Co. (N. J.)	do	26 Broadway.
Frt.	13		The Maryland Navigation Co. (Md.)	Baltimore, Md.	Marine Bank Building.
Frt.	2		P. Dougherty Co. (Md.)	do	Hearst Tower Building.
Frt.	10	350	U. S. Gypsum Transportation Co. (N. Y.)	New York, N. Y.	17 State Street.
Tnk.	32	2,400	Atlantic Refining Co. (Pa.)	Philadelphia, Pa.	260 South Broad Street.
Frt.	25	900	Charles Nelson Co. (Calif.)	San Francisco, Calif.	230 California Street.
Frt.	41	3,000	American Hawaiian Steamship Co. (N. J.)	New York, N. Y.	39 Broadway.
Frt.	49	2,200	Mystic Steamship Co. (Mass.)	Boston, Mass.	111 Devonshire Street.
Frt.	22	<sup>b</sup> 480	Fields S. Pendleton	New York, N. Y.	15 Moore Street.
Frt.	10	<sup>b</sup> 200	John E. Heston	Los Angeles, Calif.	Long Beach, Calif.
Frt.	23	800	W. R. Chamberlin	San Francisco, Calif.	215 Market Street.
Frt.	5		Staples Transportation Co. (Me.)	Fall River, Mass.	404 Davol Street.
Frt.	23	600	J. Norvell Mullen	Detroit, Mich.	Union Trust Building.
Tnk.	42	3,300	Standard Oil Co. (N. J.)	New York, N. Y.	26 Broadway.
Tnk.	38	2,063	Gulf Refining Co. (Tex.)	Port Arthur, Tex.	West Port Arthur, Tex.
Frt.	30	1,800	A. H. Bull S. S. Co. (N. J.)	New York, N. Y.	40 West Street.
Frt.	32	1,000	New York & Cuba Mail S. S. Co. (Me.)	do	Foot Wall Street.
Pas.	140	10,000	Matson Navigation Co. (Calif.)	San Francisco, Calif.	215 Market Street.
Tnk.	42	3,300	Standard Oil Co. (N. J.)	New York, N. Y.	26 Broadway.
Frt.	31	100	Pacific American Steamer Charles (Me.)	Seattle, Wash.	Bellingham, Wash.
Frt.	26	800	Charles R. McCormick S. S. Co. (Calif.)	San Francisco, Calif.	1 Drumm Street.
Frt.	44	2,500	The Peninsula & Northern Navigation Co. (N. J.)	New York, N. Y.	Plainfield, N. J.
Frt.	28		Rolph Navigation & Coal Co. (Calif.)	San Francisco, Calif.	60 California Street.
Frt.	41	3,000	American Hawaiian Steamship Co. (N. J.)	New York, N. Y.	39 Broadway.
Frt.	33	2,240	Munson S. S. Line (N. Y.)	do	67 Wall Street.
Frt.	36	2,600	Standard Transportation Co. (Del.)	do	26 Broadway.
Frt.	18	600	Neptune Line (Del.)	do	1 Broadway.

## Merchant Vessels

Official No.	Signal letters	Rig	Name of vessel	Tonnage		Dimensions			When built	Where built
				Gross	Net	Length	Breadth	Depth		
				Feet			Feet			
110493	LGWO	St. s.	Ronald G. Keeler.....	120	60	101.0	22.0	9.6	1881	Fly Mountain, N. Y.
120718	LGWJ	St. s.	Rowe.....	476	394	142.8	30.0	10.6	1888	Mantowoc, Wis.
214938	LGWK	St. s.	MANZANILLO.....	1,921	1,178	270.0	39.5	18.6	1902	Middlesbrough, Eng- land.
214951	LGWP	St. s.	R. W. STEWART.....	7,530	4,596	467.6	62.7	32.0	1917	Camden, N. J.
214960	LGWQ	St. s.	PEDRITO.....	296	153	133.0	25.0	8.4	1917	Jacksonville, Fla.
214969	LGWS	Sch.	Frank A. Morey.....	574	481	163.0	35.4	14.7	1917	Rockland, Me.
214976	LHBO	St. s.	Willpa.....	1,185	604	213.7	42.0	16.6	1917	North Bend, Oreg.
214993	LHBG	Sch.	Yukon.....	172	142	118.4	25.9	11.9	1917	Essex, Mass.
215002	LHBN	St. s.	BENJAMIN BREWSTER.....	5,950	3,677	411.6	53.4	29.8	1917	Wilmington, Del.
215007	LHBR	St. s.	George L. Olson.....	1,428	814	223.0	43.6	16.5	1917	Oakland, Calif.
214936	LHBS	Sc. b.	Belmont.....	969	896	198.0	34.6	18.0	1917	Baltimore, Md.
215017	LHCB	St. s.	COMMERCIAL COURIER.....	2,111	1,278	291.5	41.2	25.8	1903	Rostock, Germany.
215021	LHOD	St. s.	Johanna Smith.....	1,921	1,084	257.2	50.5	15.4	1917	North Bend, Oreg.
215023	LHCF	Ol. s.	Acushla.....	135	70	104.1	25.0	11.6	1917	Essex, Mass.
215031	LHCJ	Sch.	Cecilia M. Dunlap.....	835	793	198.7	32.2	19.5	1876	Whitehaven, England.
215037	LHCK	Sch.	Jean.....	971	859	194.4	39.5	14.7	1917	Brunswick, Ga.
215052	LHCP	St. s.	Arctic.....	4,297	1,724	355.0	45.0	24.5	1904	Flensburg, Germany.
86416	LHCV	St. s.	San Antonio.....	785	521	158.5	34.0	19.4	1898	San Francisco, Calif.
31706	LHDB	St. s.	Brooklyn.....	333	210	137.0	34.1	10.5	1901	Aberdeen, Wash.
162628	LHDF	St. s.	Mayfair.....	670	420	175.9	38.0	12.3	1905	do.
215066	LHDG	St. s.	GENERAL O. H. ERNST.....	3,564	2,259	356.4	45.3	24.5	1904	Flensburg, Germany.
215079	LHDK	Ol. s.	Killarney.....	163	73	108.3	23.8	10.8	1917	Rosstock, Germany.
215086	LHDM	Sch.	Charles M. Struven.....	632	562	171.2	37.0	13.2	1917	Pocomoke City, Md.
115923	LHDP	St. s.	Sea King.....	181	90	119.0	26.1	11.5	1883	San Francisco, Calif.
121098	LHDR	St. s.	FEARLESS.....	167	85	99.6	22.7	12.6	1899	do.
215106	LHDT	St. s.	GENERAL G. W. GOETHALS.....	4,418	2,607	353.0	48.7	25.0	1911	Vegesack, Germany.
215110	LHDV	St. s.	GENERAL W. C. GORGAS.....	4,636	2,723	370.1	45.3	27.8	1902	Rostock, Germany.
215201	LHFC	St. s.	FREEPORT SULPHUR No. 2.....	458	252	152.2	26.1	15.1	1917	Baltimore, Md.
212678	LHFD	St. s.	BRISTOL.....	284	193	118.3	24.6	14.5	1914	Port Richmond, N. Y.
150132	LHFP	St. s.	Pioneer.....	160	80	107.0	21.0	13.0	1878	Philadelphia, Pa.
145846	LHFQ	St. s.	TATOOSE.....	277	164	119.2	25.2	15.5	1900	Seattle, Wash.
215139	LHFS	Ol. s.	W. F. Burrows.....	1,560	1,268	201.0	44.0	20.0	1917	North Portland, Oreg.
215145	LHFT	St. s.	Frank D. Stout.....	1,113	653	190.0	43.0	15.4	1917	St. Helens, Oreg.
211785	LHFV	St. s.	PLANET.....	306	208	110.4	28.6	13.6	1913	Port Richmond, N. Y.
215154	LHFW	St. s.	GEORGE G. HENRY.....	6,265	3,849	435.0	56.0	32.0	1917	San Francisco, Calif.
215152	LHGO	St. s.	HAROLD WALKER.....	6,353	3,925	430.0	58.2	33.3	1917	Philadelphia, Pa.
215165	LHGF	Sch.	Maude M. Morey.....	1,364	1,245	207.7	40.1	22.1	1917	Bath, Me.
215171	LHGM	St. s.	ORION.....	6,026	3,777	403.3	49.2	27.1	1902	Vegesack, Germany.
215868	LHGG	Shp.	WILLIAM T. LEWIS.....	2,166	1,964	279.7	42.1	24.5	1891	Port Glasgow, Scotland.
215199	LHJC	Shp.	STAR OF FALKLAND.....	2,330	1,866	276.8	42.0	24.0	1892	do.
215216	LHJD	Bk.	Ortolo.....	1,152	1,056	219.8	35.1	21.3	1881	Sunderland, England.
215217	LHJF	Shp.	MOSHULU.....	3,116	2,911	335.3	46.9	26.6	1904	Port Glasgow, Scotland.
215218	LHJG	Shp.	CHILICOTHE.....	1,862	1,726	257.6	40.0	23.0	1892	Glasgow, Scotland.
215219	LHJK	Shp.	MONONGAHELA.....	2,782	2,546	298.5	43.6	24.5	1892	do.
215220	LHJM	Sc. b.	Glenside.....	974	900	196.3	34.6	18.3	1917	Baltimore, Md.
215233	LHJV	St. s.	TORRES.....	4,943	2,955	371.5	59.1	26.8	1917	Newport News, Va.
215234	LHJV	St. s.	John C. Kirkpatrick.....	1,430	809	223.0	43.6	16.5	1917	Oakland, Calif.
205609	LHKM	St. s.	Naconca.....	238	162	119.4	29.0	10.0	1908	West New Brighton, N. Y.
215248	LHKN	St. s.	TIGER.....	6,273	3,832	410.0	56.0	29.0	1917	San Francisco, Calif.
215253	LHKP	Sc. b.	Manor.....	1,003	1,437	245.3	41.2	19.9	1917	Bath, Me.
215284	LHKR	St. s.	W. C. TEAGLE.....	9,551	5,920	499.1	68.2	28.0	1917	Sparrows Point, Md.
215293	LHKV	St. s.	STANLEY DOLLAR.....	5,929	3,742	401.4	54.0	22.9	1914	Monfalcone, Austria.
215286	LHMF	St. s.	PENNSYLVANIA.....	6,666	5,048	416.8	56.1	31.1	1917	Quincy, Mass.
215316	LHMG	St. s.	ARTEMIS.....	8,413	5,247	499.1	58.2	33.9	1902	Belfast, Ireland.
215323	LHMK	Sch.	Dunham Wheeler.....	1,926	1,765	254.5	44.2	23.0	1917	Bath, Me.
215327	LHMN	St. s.	AMELIA.....	1,297	714	227.3	31.7	13.7	1906	Wallsend on Tyne, England.
215333	LHMR	St. s.	Ernest H. Meyer.....	1,057	555	213.0	40.0	14.3	1917	Astoria, Oreg.
215342	LHMT	St. s.	Horace X. Baxter.....	1,293	700	214.0	42.0	17.0	1917	North Bend, Oreg.
215348	LHMV	St. s.	WILLIAM GREEN.....	6,353	3,925	430.0	58.2	33.3	1917	Philadelphia, Pa.
214579	LHMW	St. s.	Noble Maxwell.....	578	352	159.0	35.1	13.2	1916	Rockland, Me.
116173	LHND	St. s.	South Coast.....	301	225	131.5	32.2	10.5	1887	San Francisco, Calif.
215362	LHNF	St. s.	C. A. SNIDER.....	2,783	1,647	299.2	45.2	24.3	1917	Wilmington, Del.
215368	LHNM	St. s.	COMMERCIAL PATHFINDER.....	4,789	2,953	395.1	49.4	27.4	1906	Newcastle, England.
215371	LHNP	St. s.	VIRGINIA.....	6,494	4,036	410.8	56.1	31.1	1917	Quincy, Mass.
215376	LHNS	St. s.	KIOWA.....	2,039	1,263	251.0	43.5	20.0	1917	Cleveland, Ohio.
215404	LHPQ	St. s.	GULF OF MEXICO.....	7,807	4,867	467.6	62.7	32.0	1917	Camden, N. J.
215411	LHPR	St. s.	EL ALMIRANTE.....	5,216	4,055	364.0	51.2	23.8	1917	Newport News, Va.
215424	LHPT	St. s.	FREDERIC R. KELLOGG.....	7,127	4,418	425.8	57.0	31.4	1917	Oakland, Calif.
215446	LHQD	St. s.	LEVIATHAN.....	59,956	27,696	906.9	100.3	23.7	1914	Hamburg, Germany.
215447	LHQF	St. s.	GEORGE WASHINGTON.....	23,788	13,902	698.8	78.2	23.1	1903	Stettin, Germany.
215448	LHQG	St. s.	AMERICA.....	21,144	12,256	668.8	74.3	22.8	1905	Belfast, Ireland.
215449	LHQJ	St. s.	MOUNT VERNON.....	18,372	7,504	685.2	72.2	40.4	1906	do.
215452	LHQN	St. s.	REPUBLIC.....	17,910	10,810	599.5	68.3	24.4	1907	do.

Service	Crew	Horse-power	Name of owner	Home port	Address of owner
Frt.	6	350	Keeler Transportation Line (N. Y.)	New York, N. Y.	1 Broadway.
Pas.	13	360	Henry G. Rowe	New Haven, Conn.	Westerly, R. I.
Frt.	27	1,000	Boston Iron & Metal Co. (Md.)	Baltimore, Md.	313 Hanover Street.
Tnk.	42	3,200	Pan-American Petroleum & Transport Co. (Del.)	Los Angeles, Calif.	1015 Security Building.
Frt.	14	200	Boston Molasses Co. (N. J.)	Boston, Mass.	175 Milk Street.
Frt.	7		Rogers & Webb	do	110 State Street.
Frt.	24	800	Hart-Wood Lumber Co. (Calif.)	San Francisco, Calif.	1 Drumm Street.
Frt.	9		John Barboza	Providence, R. I.	87 Pike Street.
Tnk.	31	3,200	Standard Oil Co. (N. J.)	New York, N. Y.	26 Broadway.
Frt.	26	1,000	Oliver J. Olsen & Co. (Calif.)	San Francisco, Calif.	1 Drumm Street.
Frt.	6		Reading Co. (Pa.)	Philadelphia, Pa.	Twelfth and Market Streets.
Frt.	34	800	Commercial Courier S. S. Co. (Del.)	Wilmington, Del.	Du Pont Building.
Frt.	27	1,500	Pacific States Lumber Co. (Del.)	San Francisco, Calif.	Balfour Building.
Frt.	20	100	Gorton-Paw Vessels Co. (Mass.)	Gloucester, Mass.	Rowe Square.
Frt.	9		Edward A. Bailey	San Juan, P. R.	Manati, P. R.
Frt.	8		William C. Reid	New York, N. Y.	Java and Provost Streets (B.).
Fsh.	35	2,800	Alaska Packers Association (Calif.)	San Francisco, Calif.	111 California Street.
Frt.	18	350	James K. Nelson (Calif.)	do	Pier 17.
Frt.	18	450	Sudden & Christenson (Calif.)	do	230 California Street.
Frt.	20	350	Charles Nelson Co. (Calif.)	do	Do.
Frt.	60	2,800	Panama R. R. Co. (N. Y.)	New York, N. Y.	24 State Street.
Frt.	21	180	Gorton-Paw Vessels Co. (Mass.)	Gloucester, Mass.	Rowe Square.
Frt.	6		Charles M. Struven	Baltimore, Md.	114 South Frederick Street.
Tow.	9	350	Gilkey Bros. Towing Co. (Wash.)	Seattle, Wash.	Anacortes, Wash.
Tow.	6	600	do	do	Do.
Frt.	77	3,200	Munson Steamship Line (N. Y.)	New York, N. Y.	67 Wall Street.
Frt.	48	2,600	Libby, McNeill & Libby (Me.)	San Francisco, Calif.	Merchants Exchange Building.
Tow.	20	1,200	Freeport Sulphur Transportation Co. (Del.)	New York, N. Y.	61 Broadway.
Frt.	13	200	Staples Transportation Co. (Me.)	Fall River, Mass.	404 Davol Street.
Tow.	12	500	Chas. R. McCormick Lumber Co. (Del.)	Seattle, Wash.	White Building.
Tow.	15	376	Henry C. Peterson (Calif.)	San Francisco, Calif.	Pier 16.
Frt.	21	500	Libby, McNeill & Libby (Me.)	do	Merchants' Exchange Building.
Pas.	29	640	California & Oregon Lumber Co. (Del.)	do	2 Pine Street.
Tow.	7	500	Erie R. R. Co. (N. Y.)	New York, N. Y.	50 Church Street.
Tnk.	36	2,600	Pan-American Petroleum & Transport Co. (Del.)	Los Angeles, Calif.	1015 Security Building.
Tnk.	39	1,000	do	do	Do.
Frt.	9		G. G. Deering Co.	Bath, Me.	226 Washington Street.
Frt.	82	3,200	U. S. Shipping Board	New York, N. Y.	45 Broadway.
Frt.	25		James Rolph, Jr.	San Francisco, Calif.	230 California Street.
Frt.	20		Alaska Packers Association (Calif.)	do	111 California Street.
Frt.	5		Sipey Barge & Towing Co. (La.)	New Orleans, La.	Whitney Building.
Frt.	16		Charles Nelson Co. (Calif.)	San Francisco, Calif.	230 California Street.
Frt.	9		Columbia Rivers Packers' Association (Oreg.)	Astoria, Oreg.	Eighth Street.
Frt.	30		James Tyson	San Francisco, Calif.	230 California Street.
Frt.	6		Reading Co. (Pa.)	Philadelphia, Pa.	Reading Terminal.
Tnk.	26	2,350	Southern Pacific Co. (Ky.)	New York, N. Y.	Pier 49, North River.
Frt.	27	1,000	Andrew F. Mahony	San Francisco, Calif.	1 Drumm Street.
Tow.	11	500	New York & Hastings Steamboat Co.	New York, N. Y.	25 Broadway.
Frt.	37	3,200	Standard Transportation Co. (Del.)	do	26 Broadway.
Frt.	4		Westmoreland Coal Co. (Pa.)	Philadelphia, Pa.	224 South Third Street.
Tnk.	42	3,000	Standard Oil Co. (N. J.)	New York, N. Y.	26 Broadway.
Frt.	39	2,700	Dollar Steamship Line (Calif.)	San Francisco, Calif.	311 California Street.
Tnk.	35	3,000	Texas S. S. Co. (N. Y.)	New York, N. Y.	17 Battery Place.
Frt.	98	2,692	U. S. Shipping Board	do	45 Broadway.
Frt.	12		Pendleton Bros. (Me.)	do	15 Moore Street.
Frt.	23	1,200	Amelia S. S. Corporation (Del.)	do	17 Battery Place.
Frt.	26	850	Broughton & Wiggins Navigation Co. (Oreg.)	Portland, Oreg.	909 Yeon Building.
Frt.	26	850	Horace X. Baxter S. S. Co. (Calif.)	San Francisco, Calif.	American National Bank Building.
Tnk.	40	2,800	Pan-American Petroleum & Transport Co. (Del.)	Los Angeles, Calif.	1015 Security Building.
Frt.	12	800	Boston Sand & Gravel Co.	Boston, Mass.	88 Broad Street.
Frt.	16	190	Hobbs Wall & Co. (Calif.)	San Francisco, Calif.	1 Drumm Street.
Frt.	38	1,350	Union Sulphur Co. (N. J.)	New York, N. Y.	33 Rector Street.
Frt.	35	2,400	Osage S. S. Co. (Del.)	Wilmington, Del.	Du Pont Building.
Tnk.	33	3,000	Texas Steamship Co. (N. Y.)	New York, N. Y.	17 Battery Place.
Frt.	28	1,200	Clyde Steamship Co. (Me.)	do	Pier 36, North River.
Tnk.	45	3,000	Gulf Refining Co. (Tex.)	Port Arthur, Tex.	West Port Arthur, Tex
Frt.	35	2,350	Southern Pacific Co.	New York, N. Y.	Pier 49, North River.
Tnk.	36	2,600	Pan-American Petroleum & Transport Co. (Del.)	Los Angeles, Calif.	1015 Security Building.
Pas.	1,200	999,999	U. S. Shipping Board	New York, N. Y.	45 Broadway.
Frt.	260	21,000	do	do	Do.
Frt.	360	17,500	do	do	Do.
Pas.	240	45,000	do	do	Do.
Frt.	305	7,500	do	do	Do



## Merchant Vessels

Official No.	Signal letters	Rig	Name of vessel	Tonnage		Dimensions			When built	Where built
				Gross	Net	Length	Breadth	Depth		
						Feet	Feet	Feet		
215453	LHQP	St. s.	CITY OF LOS ANGELES.....	12,642	6,992	560.4	62.3	19.9	1899	Danzig, Germany.....
215457	LHQV	St. s.	PRESIDENT FILLMORE.....	9,699	5,641	499.1	60.1	34.7	1899	Stettin, Germany.....
215458	LHQW	St. s.	POTOMAC.....	9,709	5,632	499.3	58.1	28.8	1900	Geestmunde, Germany.....
214913	LHRC	St. s.	CHAPMAN BROS.....	472	321	130.8	35.6	12.6	1917	Elizabethport, N. J.....
204906	LHRF	St. s.	Augustine.....	159	88	101.5	23.1	11.0	1908	Baltimore, Md.....
116485	LHRG	St. s.	Carolina.....	123	61	92.6	21.0	10.0	1892	Philadelphia, Pa.....
215474	LHRJ	Sch.	Theoline.....	594	509	172.0	34.8	13.0	1917	Rockland, Me.....
215480	LHRK	So. b.	Pennington.....	967	894	196.3	34.6	18.3	1917	Baltimore, Md.....
215484	LHRS	St. s.	Whitney Olson.....	1,558	880	224.6	44.0	17.4	1917	Wilmington, Calif.....
215508	LHSD	So. b.	Guanacaste.....	609	548	165.5	36.5	13.9	1917	Portland, Oreg.....
215818	LHSG	St. s.	RAJAH.....	2,264	1,350	283.5	42.1	18.8	1902	Bremerhaven, Germany.....
215528	LHSJ	St. s.	PAUL LUCKENBACH.....	8,405	5,298	471.1	59.2	28.9	1913	Bremen, Germany.....
215529	LHSK	St. s.	Robert P. Clark.....	291	147	128.1	25.8	13.2	1917	Orange, Tex.....
215535	LHSM	St. s.	LEMUEL BURROWS.....	7,610	4,787	437.2	63.7	33.7	1917	Camden, N. J.....
215542	LHSP	St. s.	JEANNETTE SKINNER.....	5,715	4,384	409.6	54.1	27.1	1917	Seattle, Wash.....
215544	LHSQ	St. s.	MONTICELLO.....	6,872	4,321	468.5	58.5	32.2	1911	Bremen, Germany.....
215545	LHSR	St. s.	MONTPELIER.....	4,711	2,813	460.0	57.9	26.7	1912	Rostock, Germany.....
215546	LHST	So. b.	Smith & Terry No. 1.....	1,156	1,097	203.6	41.2	16.7	1917	Bethel, Del.....
215570	LHTJ	St. s.	COMMERCIAL GUIDE.....	4,762	2,890	406.7	55.2	25.6	1911	Hamburg, Germany.....
215578	LHTN	Ol. s.	La Merced.....	1,696	1,342	232.0	43.6	26.6	1917	Benicia, Calif.....
215580	LHTP	St. s.	CHOCTAW.....	2,086	1,277	249.6	43.6	18.2	1917	Chicago, Ill.....
215581	LHTQ	St. s.	MAINE.....	5,988	3,737	402.0	54.2	31.4	1917	Bath, Me.....
215571	LHTS	St. s.	DAUNTLESS No. 6.....	148	100	113.5	21.2	9.3	1884	Philadelphia, Pa.....
215587	LHTV	St. s.	EL CAPITAN.....	5,216	4,055	364.0	51.2	23.8	1917	Newport News, Va.....
215589	LHVB	Ol. s.	Corinthian.....	161	97	112.6	23.9	10.8	1917	Essex, Mass.....
215592	LHVC	Ol. s.	Nelseco, 2d.....	237	147	110.5	29.0	8.2	1917	Boothbay Harbor, Me.....
215609	LHVF	St. s.	WATAUGA.....	1,668	917	240.4	36.0	20.9	1900	Kiel, Germany.....
215603	LHVJ	Sch.	TONAWANDA.....	1,745	1,642	254.0	38.1	23.4	1892	Greenock, Scotland.....
125616	LHVN	St. s.	KERMIT.....	6,646	4,119	471.1	59.1	28.9	1912	Vegesack, Germany.....
215621	LHVQ	St. s.	WALTER D. MUNSON.....	3,703	2,238	368.2	48.3	24.9	1917	Sparrows Point, Md.....
157637	LHVS	St. s.	Dauntless.....	123	83	97.2	22.0	10.5	1901	Baltimore, Md.....
215630	LHVW	Ol. s.	GLENDARUEL.....	2,063	1,434	250.5	43.5	20.4	1917	Manitowoc, Wis.....
202937	LHWC	St. s.	James J. McNally.....	101	69	87.2	20.0	9.0	1905	Baltimore, Md.....
215635	LHWD	St. s.	FREDERIC EWING.....	6,773	4,157	435.0	56.0	32.0	1917	San Francisco, Calif.....
215632	LHWF	Sch.	Albert F. Paul.....	735	661	174.5	37.0	14.4	1917	Milford, Del.....
215641	LHWG	St. s.	Seal.....	474	249	163.1	26.2	13.0	1917	Essex, Mass.....
215651	LHWS	St. s.	OLYMPIC.....	1,876	1,128	252.0	43.5	18.9	1917	Toledo, Ohio.....
215654	LHJB	St. s.	WILLIAM ISOM.....	3,321	2,032	292.3	47.2	26.9	1917	Baltimore, Md.....
215660	LJBM	Sch.	Betsey Ross.....	1,630	1,503	242.8	44.8	19.6	1917	Tacoma, Wash.....
215662	LJBN	Sch.	Charles H. Macdowell.....	1,325	1,159	205.8	41.5	19.6	1917	Jacksonville, Fla.....
215668	LJBR	St. s.	F. J. LUCKENBACH.....	7,821	4,951	446.0	56.1	27.8	1917	Quincy, Mass.....
215670	LJBS	Sch.	Jessie G. Noyes.....	1,376	1,253	225.2	43.0	19.8	1917	Thomaston, Me.....
215678	LJCB	So. b.	Pottstown.....	974	901	194.5	34.6	18.3	1917	Baltimore, Md.....
215684	LJCG	Sch.	Annie C. Ross.....	791	686	175.5	38.2	14.0	1917	Bath, Me.....
215687	LJCH	Sch.	Purnell T. White.....	751	688	184.5	37.5	14.0	1917	Sharptown, Md.....
215696	LJCK	St. s.	ANNETTA.....	1,285	753	227.2	31.7	13.6	1907	Wallsend on Tyne, England.....
215697	LJCM	Ol. s.	Solarina.....	255	124	115.0	21.5	10.5	1913	Glasgow, Scotland.....
203617	LJCN	St. s.	Hornet.....	697	397	176.0	38.0	12.5	1906	Aberdeen, Wash.....
215699	LJCQ	Ol. s.	Hesperus.....	137	79	106.3	25.5	11.8	1917	Essex, Mass.....
215702	LJCS	Ol. s.	ORMIDALE.....	2,063	1,434	250.5	43.5	20.4	1917	Manitowoc, Wis.....
215710	LJCW	St. s.	COMMERCIAL TRADER.....	4,840	3,001	399.0	51.0	27.3	1905	Newcastle, England.....
215717	LJDH	So. b.	William Taylor.....	1,358	1,187	209.1	41.8	19.5	1917	Brunswick, Ga.....
215731	LJDP	So. b.	Southern.....	1,972	1,797	262.8	44.1	21.0	1917	Bath, Me.....
215732	LJDQ	Sch.	Sally Wren.....	863	754	190.0	38.0	14.7	1917	Savannah, Ga.....
215733	LJDR	St. s.	FELTORE.....	7,117	4,498	449.1	57.2	34.0	1917	Sparrows Point, Md.....
215735	LJDT	Ga. s.	Angle L. Marshall.....	109	56	98.7	23.1	10.2	1917	Essex, Mass.....
215737	LJDV	So. b.	A. H. Olwine.....	1,077	1,051	204.4	39.8	15.7	1917	Westlake, La.....
215742	LJDW	Ol. s.	Oregon.....	1,849	1,359	215.0	41.9	20.5	1917	Seattle, Wash.....
215745	LJFO	St. s.	EVANSVILLE.....	3,944	2,370	372.2	43.9	24.9	1917	Ecorse, Mich.....
215748	LJFG	St. s.	MUNINDIES.....	4,576	2,845	370.0	53.1	27.0	1917	Newport News, Va.....
215749	LJFH	So. b.	Providence.....	1,371	1,257	228.7	40.0	16.0	1917	Wilmington, Del.....
215756	LJFM	St. s.	C. D. JOHNSON III.....	1,977	1,193	252.0	43.5	18.9	1917	Toledo, Ohio.....
215758	LJFN	St. s.	BETA.....	5,665	3,516	400.8	54.3	31.4	1917	Chester, Pa.....
215761	LJFP	Bk.	Doon.....	848	782	195.7	32.9	19.1	1877	Glasgow, Scotland.....
215762	LJFQ	Sch.	Adelaide Day.....	686	607	175.9	36.6	14.2	1917	Phillipsburg, Mo.....
215765	LJFR	St. s.	LAKE GEORGE.....	2,486	1,782	253.0	43.5	27.5	1917	Ashtabula, Ohio.....
215766	LJFS	St. s.	M. & J. TRACY.....	2,364	1,395	253.0	43.5	25.6	1917	Ecorse, Mich.....
215773	LJFW	St. s.	LAKEVIEW.....	2,003	1,211	250.5	43.7	20.4	1917	Manitowoc, Wis.....
215796	LJGP	St. s.	CASCADE.....	1,853	1,109	252.0	43.5	18.9	1917	Toledo, Ohio.....
215800	LJGS	St. s.	K. I. LUCKENBACH.....	7,882	5,007	446.0	56.1	27.8	1917	Quincy, Mass.....
215812	LJGW	St. s.	PORTO RICO.....	4,301	2,396	370.7	45.1	25.2	1903	Flensburg, Germany.....
215813	LJHB	St. s.	OTSEGO.....	4,638	2,695	370.9	45.3	26.7	1902	Hamburg, Germany.....
215815	LJHC	St. s.	EL CICUTA.....	2,477	1,440	253.0	43.5	24.6	1917	Ecorse, Mich.....
215816	LJHD	St. s.	LAKE ONTARIO.....	2,003	1,211	250.5	43.7	20.4	1917	Manitowoc, Wis.....
215820	LJHG	St. s.	SEA GULL.....	299	127	135.0	22.5	13.4	1917	Superior, Wis.....
215822	LJHK	St. s.	DEMOCRACY.....	4,430	2,811	377.0	52.0	26.8	1917	Shooters Island, N. Y.....



Service	Crew	Horse-power	Name of owner	Home port	Address of owner
Pas.	189	4, 192	Los Angeles Steamship Co. (Calif.)	Los Angeles, Calif.	Wilmington, Calif.
Pas.	295	6, 500	U. S. Shipping Board	New York, N. Y.	45 Broadway.
Frt.	98	5, 600	do.	do.	Do.
Wrk.	5	740	Merritt-Chapman & Scott Corporation (Del.)	do.	17 Battery Place.
Tow.	9	650	Southern Transportation Co. (N. J.)	Philadelphia, Pa.	26 Broadway.
Tow.	9	455	do.	do.	Do.
Frt.	7		Boston Maritime Corporation (Me.)	Boston, Mass.	131 State Street.
Frt.	6		Reading Co. (Pa.)	Philadelphia, Pa.	Twelfth and Market Streets.
Frt.	24	1, 200	Oliver J. Olsen & Co. (Calif.)	San Francisco, Calif.	1 Drumm Street.
Frt.	3		Guanacaste Ship Corporation (Del.)	Pensacola, Fla.	St. Andrews, Fla.
Frt.	39	900	U. S. Shipping Board	San Francisco, Calif.	309 Pine Street.
Frt.	49	4, 000	Luckenbach S. S. Co. (Del.)	New York, N. Y.	44 Whitehall Street.
Tow.	16	1, 000	Gulf Refining Co. (Tex.)	Port Arthur, Tex.	West Port Arthur, Tex.
Frt.	38		Mystic Steamship Co. (Mass.)	Boston, Mass.	111 Devonshire Street.
Frt.	40	2, 500	U. S. Shipping Board	Seattle, Wash.	841 Railroad Avenue South.
Frt.	37	2, 800	American Ship & Commerce Navigation Corporation (N. Y.)	New York, N. Y.	39 Broadway.
Frt.	46	3, 600	do.	do.	Do.
Frt.	4		Smith & Terry Coastwise Co. (Del.)	Wilmington, Del.	Bethel, Del.
Frt.	43	3, 100	Nyanza S. S. Co. (Del.)	do.	Du Pont Building.
Frt.	16	320	A. M. Stephens	San Francisco, Calif.	24 California Street.
Frt.	30	1, 300	New York & Porto Rico S. S. Co. (Me.)	New York, N. Y.	25 Broadway.
Frt.	37	3, 000	Fairfield Steamship Corporation (N. Y.)	do.	39 Cortlandt Street.
Tow.	12	387	Dauntless Towing Line (N. Y.)	do.	11 Moore Street.
Frt.	36	2, 350	Southern Pacific Co. (Ky.)	do.	Pier 49, North River.
Fsh.	23	60	Gorton-Pew Vessels Co. (Mass.)	Gloucester, Mass.	Rowe Square.
Pas.	4	240	New London Ship & Engine Co. (Conn.)	New London, Conn.	Groton, Conn.
Frt.	37	1, 200	U. S. Shipping Board	San Francisco, Calif.	369 Pine Street.
Frt.	23		Columbia River Packers' Association (Oreg.)	Astoria, Oreg.	Eighth Street.
Frt.	60	4, 000	American Ship & Commerce Navigation Corporation (N. Y.)	New York, N. Y.	39 Broadway.
Frt.	32	2, 500	Munson S. S. Line (N. Y.)	do.	67 Wall Street.
Tow.	9	300	Wood Towing Corporation (Va.)	Norfolk, Va.	
Frt.	24	640	Glendaruel S. S. Co. (Del.)	Wilmington, Del.	
Tow.	8	250	James J. McNally	Philadelphia, Pa.	308 Walnut Street.
Tnk.	41	2, 600	Pan-American Petroleum & Transport Co. (Del.)	Los Angeles, Calif.	1015 Security Building.
Frt.	9		O. O. Paul & Co.	Baltimore, Md.	Stewart Building.
Frt.	11	650	Joseph F. O'Boyle	New York, N. Y.	15 Moore Street.
Frt.	26	1, 200	E. K. Wood Lumber Co. (Calif.)	San Francisco, Calif.	32 Drumm Street.
Tnk.	32	1, 300	Cuba Distilling Co. (W. Va.)	Baltimore, Md.	Curtis Bay, Md.
Frt.	3		Hecate Straits Towing Co. (Wash.)	Seattle, Wash.	1408 Hodge Building.
Frt.	11		Planters' Transportation Co. (Ind.)	Chicago, Ill.	209 West Jackson Boulevard.
Frt.	41	4, 000	Luckenbach S. S. Co. (Del.)	New York, N. Y.	44 Whitehall Street.
Frt.	10		New England Maritime Co. (Me.)	Boston, Mass.	131 State Street.
Frt.	6		Reading Co. (Pa.)	Philadelphia, Pa.	Twelfth and Market Streets.
Frt.	8		Alex Ross	Boston, Mass.	Cambridge, Mass.
Frt.	8		R. B. White	Crisfield, Md.	Salisbury, Md.
Frt.	28	1, 150	Annetta S. S. Corporation (Del.)	New York, N. Y.	17 Battery Place.
Frt.	12	200	Pierce Oil Corporation (Va.)	do.	25 Broad Street.
Frt.	17	400	Inter-Island Steam Navigation Co. (Hawaii)	Honolulu, Hawaii	42 Queen Street.
Fsh.	24	100	Robertson Giffin	Gloucester, Mass.	Swampscott, Mass.
Frt.	24	640	Ormidale S. S. Corporation (Del.)	Wilmington, Del.	Du Pont Building.
Frt.	40	2, 500	Honolulu S. S. Co. (Del.)	do.	Do.
Frt.	12		Apex Navigation Co. (N. Y.)	New York, N. Y.	63 Wall Street.
Frt.	4		Southern Transportation Co. (N. J.)	Philadelphia, Pa.	Commercial Trust Building.
Frt.	8		Joseph F. O'Brien	Savannah, Ga.	201 West River Street.
Frt.	37	2, 800	Guaranty Trust Co. (N. Y.)	New York, N. Y.	140 Broadway.
Fsh.	17	72	J. Manuel	Gloucester, Mass.	Brown Building.
Frt.	4		Eastern Transportation Co. (Del.)	Wilmington, Del.	Ford Building.
Frt.	26	1, 000	Independent Steamship Co. (Alaska)	Juncau, Alaska	
Frt.	85	2, 100	M. & J. Tracy (Inc.) (N. Y.)	New York, N. Y.	1 Broadway.
Frt.	32	2, 200	Munindies Steamship Corporation (N. Y.)	New York, N. Y.	67 Wall Street.
Frt.	2		P. Dougherty Co. (Md.)	Baltimore, Md.	Hearst Tower Building.
Frt.	26	1, 200	Pacific Spruce Corporation (N. Y.)	Newport, Oreg.	Toledo, Oreg.
Tnk.	46	3, 200	Beta Steamship Corporation (N. J.)	do.	10 Hanover Square.
Frt.	13		Horace Turner	Mobile, Ala.	Turner Terminal.
Frt.	7		Adelaide Day	New Bern, N. C.	
Frt.	30	1, 200	Davidson Steamship Co. (Minn.)	Duluth, Minn.	Bay City, Mich.
Frt.	25	1, 200	M. & J. Tracy (N. Y.)	New York, N. Y.	1 Broadway.
Frt.	32	1, 250	U. S. Shipping Board	do.	45 Broadway.
Frt.	26	1, 200	E. K. Wood Lumber Co. (Calif.)	San Francisco, Calif.	1 Drumm Street.
Frt.	48	4, 000	Luckenbach S. S. Co. (Del.)	New York, N. Y.	44 Whitehall Street.
Pas.	3, 000		New York & Porto Rico S. S. Co. (Me.)	do.	25 Broadway.
Frt.	47	2, 400	Libby, McNeill & Libby (Me.)	San Francisco, Calif.	Merchants Exchange Building.
Frt.	35	1, 400	Los Angeles Lumber Products S. S. Co. (Calif.)	Los Angeles, Calif.	San Pedro, Calif.
Frt.	31	1, 250	U. S. Shipping Board	New York, N. Y.	45 Broadway.
Fsh.	26	450	Portland Trawling Co. (Me.)	Portland, Me.	186 Middle Street.
Frt.	50	2, 800	U. S. Shipping Board	New York, N. Y.	45 Broadway.

<sup>1</sup>Sold to Ford Motor Co.

## Merchant Vessels

Official No.	Signal letters	Rig	Name of vessel	Tonnage		Dimensions			When built	Where built
				Gross	Net	Length	Breadth	Depth		
						Feet	Feet	Feet		
215821	LJHM	Sc. b.	Northern No. 14	971	913	204.0	35.0	14.6	1917	Havre de Grace, Md.
215823	LJHN	Ol. s.	TEXACO 124	226	128	96.5	23.0	10.3	1917	Bath, Me.
215829	LJHR	St. s.	Fred Baxter	1,294	707	213.3	42.0	16.1	1917	North Bend, Oreg.
215832	LJHS	St. s.	MAKIKI	6,096	3,813	402.0	54.2	31.4	1917	Bath, Me.
215835	LJHV	Sc. b.	Trenton	1,013	939	197.0	33.0	18.4	1917	Baltimore, Md.
215836	LJHW	St. s.	MOUNT SHASTA	4,729	2,919	376.0	52.0	25.5	1917	Oakland, Calif.
215839	LJKB	St. s.	Southland	1,521	924	206.0	38.5	22.1	1917	Solomons, Md.
215840	LJKC	St. s.	SYLVAN ARROW	7,797	4,858	487.0	62.7	32.0	1917	Camden, N. J.
215841	LJKD	St. s.	W. M. TUPPER	1,852	1,100	217.6	38.0	25.0	1917	Jacksonville, Fla.
215842	LJKF	St. s.	PETREL	292	124	135.0	22.5	13.4	1917	Superior, Wis.
215845	LJKG	Sch.	Luther Little	1,234	1,119	204.5	40.9	19.6	1917	Somerset, Mass.
63004	LJKM	Sc. b.	Washougal	710	675	180.0	42.0	14.0	1898	Portland, Oreg.
215847	LJKP	St. s.	FRED W. WELDER	9,485	5,899	500.0	68.0	28.0	1917	San Francisco, Calif.
215852	LJKT	St. s.	J. O. DONNELL	9,783	7,165	500.0	68.2	27.0	1917	Newport News, Va.
215853	LJKV	St. s.	MUNAIRES	4,620	2,866	370.0	53.1	27.0	1917	do.
215856	LJKW	St. s.	W. H. TILFORD	5,579	3,379	411.6	53.4	29.8	1917	Wilmington, Del.
215861	LJMB	Sch.	Rosemary	901	790	184.0	38.0	16.2	1917	Handsboro, Miss.
215865	LJMC	St. s.	HATTERAS	4,571	3,472	376.4	62.3	27.0	1917	Sparrows Point, Md.
215876	LJMG	Ol. s.	TEXACO 125	226	128	96.5	23.0	10.3	1917	Bath, Me.
215878	LJMK	St. s.	CHESTER SUN	6,669	4,091	429.3	59.2	31.4	1918	Chester, Pa.
215879	LJMP	St. s.	WESTLAND	5,832	4,375	410.0	54.2	27.5	1917	Portland, Oreg.
215880	LJMQ	St. s.	SANTA ANA	4,869	2,892	360.2	51.6	22.8	1917	Philadelphia, Pa.
216018	LJMR	St. s.	PRESIDENT ARTHUR	10,263	5,918	523.5	60.1	34.7	1900	Stettin, Germany
215888	LJMS	Ol. s.	Lassen	717	443	170.2	39.9	12.4	1900	Hoquiam, Wash.
215889	LJMT	St. s.	WEST HAVEN	5,781	4,140	409.6	54.1	27.1	1917	Seattle, Wash.
215893	LJMV	Sch.	Lucy Evelyn	374	307	139.9	32.4	11.1	1917	Harrington, Me.
215894	LJMW	St. s.	Marjorie	157	106	91.6	31.0	8.5	1917	Tottenville, N. Y.
215903	LJNK	St. s.	J. E. O'NEIL	7,070	4,460	435.0	56.0	32.0	1918	San Francisco, Calif.
215905	LJNM	Sch.	Francis J. McDonald	1,059	965	201.9	37.1	18.8	1917	Noank, Conn.
215907	LJNP	St. s.	Claremont	1,291	712	225.5	43.0	16.2	1917	Hoquiam, Wash.
215908	LJNQ	St. s.	WESTERN HERO	5,611	3,439	409.6	64.1	27.1	1918	Seattle, Wash.
215915	LJNS	St. s.	Trinidad	974	551	209.9	42.0	14.1	1917	Fairhaven, Calif.
215916	LJNT	Sc. b.	MONONGAHELA	1,677	1,560	224.4	38.7	21.9	1918	Fairfield, Md.
215917	LJNV	Sch.	Flechas	482	399	150.0	35.6	12.7	1918	Pascagoula, Miss.
215918	LJNW	St. s.	CORONADO	5,989	3,684	402.8	53.0	32.0	1918	Oakland, Calif.
215924	LJPB	St. s.	WEST POINT	5,657	3,441	409.5	54.2	27.6	1918	Seattle, Wash.
215939	LJPF	St. s.	SACRAMENTO	4,856	3,595	380.0	63.2	27.0	1918	do.
215948	LJPP	St. s.	EDWIN CHRISTENSON	5,708	3,498	410.0	54.2	27.5	1918	Portland, Oreg.
215951	LJPN	St. s.	WESTERNER	5,663	3,435	409.6	54.2	27.5	1918	Seattle, Wash.
215952	LJPQ	Sc. b.	Osceola	1,621	1,472	245.9	41.2	20.1	1918	Bath, Me.
145399	LJPR	St. s.	Tyee	316	158	141.2	26.4	13.0	1884	Port Ludlow, Wash.
215957	LJPS	St. s.	NEBRASKAN	5,332	3,349	368.6	55.2	30.5	1918	Camden, N. J.
215958	LJPT	St. s.	YOSEMITE	6,077	4,409	402.6	53.0	32.0	1918	Oakland, Calif.
215963	LJPV	St. s.	DELECTO	4,078	2,414	341.0	48.2	24.5	1918	Alameda, Calif.
204945	LJQB	St. s.	BACK BAY	2,382	1,805	244.0	43.2	27.0	1908	Ecorse, Mich.
204944	LJQC	St. s.	BROCKTON	2,308	1,729	244.0	43.2	27.0	1908	do.
215969	LJQD	St. s.	HERBERT L. PRATT	7,118	4,477	435.0	66.0	32.0	1918	Alameda, Calif.
215976	LJQJ	St. s.	CHESTNUT HILL	4,935	2,970	364.9	51.0	29.5	1918	Gloucester, Mass.
215977	LJQH	Sch.	Alice L. Pendleton	1,394	1,295	228.0	40.0	19.0	1918	Wilmington, N. C.
215978	LJQK	Sch.	Chiquimula	700	529	176.3	38.1	14.2	1918	Portland, Oreg.
215979	LJQM	St. s.	A. C. BEDFORD	9,485	5,899	500.0	68.0	28.0	1918	San Francisco, Calif.
215982	LJQN	St. s.	ELINOR	4,280	2,618	339.3	49.1	26.5	1918	Baltimore, Md.
215986	LJQR	St. s.	ABSAROKA	5,641	4,027	409.6	54.1	27.1	1918	Seattle, Wash.
215988	LJQT	St. s.	BROAD ARROW	7,796	4,760	467.6	62.7	32.0	1918	Camden, N. J.
215991	LJQV	St. s.	SUDBURY	4,835	2,980	384.8	51.2	27.7	1918	Chester, Pa.
215990	LJQW	St. s.	WESTWARD HO	5,648	3,501	410.0	54.2	27.6	1918	Portland, Oreg.
216000	LJRD	St. s.	SOLAR AMERICAN	168	75	97.2	23.6	10.2	1918	Bath, Me.
216003	LJRG	St. s.	Maple	1,099	613	174.5	34.7	19.9	1918	Slidell, La.
216005	LJRK	Ol. s.	Santa Flavia	2,113	1,424	225.6	43.4	25.8	1918	Aberdeen, Wash.
216008	LJRM	St. s.	WESTFIELD	5,749	3,526	409.5	54.2	27.6	1918	Seattle, Wash.
216009	LJRN	St. s.	SANTORE	7,117	4,498	449.1	57.2	34.0	1918	Sparrows Point, Md.
216012	LJRP	St. s.	WEST ARROW	5,802	4,229	409.6	54.1	27.1	1918	Seattle, Wash.
216015	LJRT	Sch.	Ella Pierce Turlow	1,505	1,348	221.2	42.0	22.3	1918	Rockland, Me.
216019	LJRW	St. s.	S. M. SPALDING	7,175	4,361	435.0	56.0	32.0	1918	San Francisco, Calif.
216021	LJSB	St. s.	POINT LOMA	2,119	1,289	251.0	43.5	18.1	1918	Portland, Oreg.
216032	LJSC	St. s.	FREEMAN	3,350	1,949	318.5	49.5	24.2	1918	Camden, N. J.
216033	LJSD	St. s.	SABINE SUN	6,728	4,083	429.3	59.2	31.4	1918	Chester, Pa.
216036	LJSF	St. s.	VIRGINIA LIMITED	1,948	1,157	251.0	43.8	18.5	1918	Wyandotte, Mich.
216037	LJSG	St. s.	PALATKA	1,948	1,157	251.0	43.8	18.5	1918	do.
216038	LJSH	Sc. b.	Tioga	1,012	938	197.0	35.0	18.4	1918	Baltimore, Md.
216043	LJSN	St. s.	SUTHERLAND	4,855	3,595	380.0	53.2	27.0	1918	Seattle, Wash.
216044	LJSP	St. s.	WEST LAKE	5,771	4,101	409.6	54.1	27.1	1918	do.
216045	LJSQ	St. s.	WESTWOOD	5,691	4,141	409.5	54.2	27.4	1918	do.
216050	LJSR	St. s.	LAKE ELIZABETH	2,308	1,378	253.5	43.8	20.4	1918	Ecorse, Mich.
216052	LJSV	St. s.	LAKE ST. CLAIR	2,308	1,378	253.5	43.8	20.4	1918	do.
216059	LJTB	St. s.	WESTCHESTER	5,623	4,133	409.8	54.2	27.7	1918	Portland, Oreg.
201092	LJTF	St. s.	F. A. DOUTY	227	135	104.3	26.2	10.9	1904	Aberdeen, Wash.

Service	Crew	Horse-power	Name of owner	Home port	Address of owner
Frt.	4		Northern Barge Corporation (Del.)	Wilmington, Del.	Equitable Building.
Frt.	5	325	Texas S. S. Co. (N. Y.)	New York, N. Y.	17 Battery Place.
Frt.	26	860	Fred Baxter S. S. Co. (Calif.)	San Francisco, Calif.	American National Bank Building.
Frt.	37	3,000	Matson Navigation Co. (Calif.)	do	215 Market Street.
Frt.	6		Reading Co. (Pa.)	Philadelphia, Pa.	Twelfth and Market Streets.
Frt.	32	2,400	U. S. Shipping Board	San Francisco, Calif.	369 Pine Street.
Frt.	18	600	Atlantic Transportation Co. (Me.)	Portland, Me.	Auburn, Me.
Tnk.	38	3,200	Standard Transportation Co. (Del.)	New York, N. Y.	26 Broadway.
Frt.	25	750	Santa Ana S. S. Co. (Wash.)	Seattle, Wash.	774 Dexter Horton Building.
Fsh.	14	450	Portland Trawling Co. (Me.)	Portland, Me.	186 Middle Street.
Frt.	9		George D. Rogers	Boston, Mass.	110 State Street.
Frt.	7		Umpqua Transportation Co. (Oreg.)	Portland, Oreg.	811 Gasco Building.
Tnk.	48	3,000	Standard Oil Co. (N. J.)	New York, N. Y.	26 Broadway.
Tnk.	36	3,000	Atlantic Refining Co. (Pa.)	Philadelphia, Pa.	260 South Broad Street.
Frt.	39	2,200	Munson Steamship Corporation (N. Y.)	New York, N. Y.	67 Wall Street.
Tnk.	31	2,600	Standard Oil Co. (N. J.)	do	26 Broadway.
Frt.	8		Chas. I. Denechaud	New Orleans, La.	Hibernia Building.
Frt.	62	2,000	U. S. Shipping Board	Baltimore, Md.	22 Light Street.
Frt.	5	325	Texas Co. (Tex.)	Port Arthur, Tex.	Dock 29.
Tnk.	37	2,500	Sun Oil Co. (N. J.)	Philadelphia, Pa.	Finance Building.
Frt.	39	2,500	U. S. Shipping Board	Portland, Oreg.	514 Spalding Building.
Pas.	80	3,400	Grace S. S. Co. (Del.)	New York, N. Y.	10 Hanover Square.
Frt.	249	8,000	Robert Collyer	do	24 State Street.
Frt.	22	700	E. K. Wood Lumber Co. (Calif.)	San Francisco, Calif.	1 Drumm Street.
Frt.	33	2,700	U. S. Shipping Board	Seattle, Wash.	841 Railroad Avenue South.
Frt.	5		Alfred K. Ames	Jonesport, Me.	Machias, Me.
Frt.	5	225	Bayonne & New Haven Transportation Co. (N. J.)	New York, N. Y.	114 Liberty Street.
Tnk.	32	2,600	Atlantic Refining Co. (Pa.)	Philadelphia, Pa.	260 South Broad Street.
Frt.	9		McDonald Transportation Co. (Del.)	Wilmington, Del.	7 West Tenth Street.
Frt.	25	900	Hart-Wood Lumber Co. (Calif.)	San Francisco, Calif.	1 Drumm Street.
Frt.	53	2,500	U. S. Shipping Board	Seattle, Wash.	841 Railroad Avenue South.
Frt.	28	650	L. C. Stewart	San Francisco, Calif.	260 California Street.
Tnk.	19		Gulf Refining Co. (Tex.)	Port Arthur, Tex.	West Port Arthur, Tex.
Frt.	6		M. M. Flechas	Gulfport, Miss.	Pascagoula, Miss.
Frt.	46	2,500	U. S. Shipping Board	San Francisco, Calif.	369 Pine Street.
Frt.	54	2,700	do	Seattle, Wash.	841 Railroad Avenue South.
Frt.	48	2,100	Sacramento S. S. Co. (N. Y.)	New York, N. Y.	2-4 Stone Street.
Frt.	38	2,500	Sudden & Christenson (Calif.)	San Francisco, Calif.	230 California Street.
Frt.	49	2,500	U. S. Shipping Board	Seattle, Wash.	841 Railroad Avenue South.
Frt.	4		Westmoreland Coal Co. (Pa.)	Philadelphia, Pa.	224 South Third Street.
Tow.	12	1,000	Bellingham Tug & Barge Co. (Wash.)	Seattle, Wash.	1214 Cornwall Avenue.
Frt.	41	2,600	American Hawaiian S. S. Co. (N. J.)	New York, N. Y.	39 Broadway.
Frt.	41	2,500	U. S. Shipping Board	San Francisco, Calif.	369 Pine Street.
Frt.	43	1,800	American Sugar Transit Corporation (Del.)	New York, N. Y.	117 Wall Street.
Frt.	35	1,350	Rutland-Lake Michigan Transit Co. (Del.)	Chicago, Ill.	208 South La Salle Street.
Frt.	30	1,200	Rutland-Lake Michigan Transit Co. (Md.)	do	Do.
Tnk.	32	2,800	Atlantic Refining Co. (Pa.)	Philadelphia, Pa.	260 South Broad Street.
Tnk.	56	2,400	U. S. Shipping Board	do	Bourse Building.
Frt.	10		Pendleton Bros. (Me.)	New York, N. Y.	15 Moore Street.
Frt.	8		Primitive Grau	San Juan, P. R.	Mayaguez, P. R.
Tnk.	49	3,200	Standard Oil Co. (N. Y.)	New York, N. Y.	26 Broadway.
Frt.	44	1,800	U. S. Shipping Board	Baltimore, Md.	22 Light Street.
Frt.	45	2,500	do	Seattle, Wash.	841 Railroad Avenue South.
Tnk.	43	3,300	Standard Transportation Co. (Del.)	New York, N. Y.	25 Broadway.
Frt.	38	2,300	American Ship & Commerce Navigation Co. (N. Y.)	do	39 Broadway.
Frt.	41	2,500	U. S. Shipping Board	Portland, Oreg.	514 Spalding Building.
Tow.	12	550	Texas Co. (Tex.)	Port Arthur, Tex.	Dock 29.
Frt.	27	600	T. H. Franklin	New York, N. Y.	17 State Street.
Frt.	28	640	International Packing Co. (Wash.)	Seattle, Wash.	Ferry Dock.
Frt.	46	2,500	U. S. Shipping Board	do	841 Railroad Avenue South.
Frt.	45	2,800	Guaranty Trust Co. (N. Y.)	New York, N. Y.	140 Broadway.
Frt.	60	2,500	U. S. Shipping Board	Seattle, Wash.	841 Railroad Avenue South.
Frt.	11		New England Maritime Co. (Me.)	Boston, Mass.	131 State Street.
Tnk.	39	2,600	Pan-American Petroleum & Transport Co. (Del.)	Los Angeles, Calif.	1015 Security Building.
Frt.	36	1,200	Hartwood Lumber Co. (Calif.)	San Francisco, Calif.	1 Drumm Street.
Frt.	35	1,800	Pocahontas Fuel Co. (Va.)	Wilmington, Del.	Du Pont Building.
Tnk.	37	2,800	Sun Oil Co. (N. J.)	Philadelphia, Pa.	Finance Building.
Frt.	27	1,300	Eastern Steamship Lines (Me.)	Newport News, Va.	Richmond, Va.
Frt.	50	1,200	Asa F. Davison	New York, N. Y.	44 Whitehall Street.
Frt.	6		Reading Co. (Pa.)	Philadelphia, Pa.	Twelfth and Market Streets.
Frt.	48	2,200	U. S. Shipping Board	Seattle, Wash.	841 Railroad Avenue South.
Frt.	40	2,500	do	do	Do.
Frt.	44	2,500	do	do	Do.
Frt.	48	1,500	do	Detroit, Mich.	Do.
Frt.	36	1,250	do	New York, N. Y.	45 Broadway.
Frt.	45	2,500	do	Portland, Oreg.	514 Spalding Building.
Tow.	12	800	Davis Ocean Log Rafting & Towing Co. (Oreg.)	do	Foot Bancroft Avenue.

1 Sold to Ford Motor Co.

## Merchant Vessels

Official No.	Signal letters	Rig	Name of vessel	Tonnage		Dimensions			When built	Where built
				Gross	Net	Length	Breadth	Depth		
						Feet	Feet	Feet		
3493	LJTM	St. s.	BRITON.....	2,434	1,802	296.2	40.4	21.1	1891	Cleveland, Ohio.....
93454	LJTP	St. s.	GUANOCO.....	2,308	1,403	274.0	40.2	23.2	1892	Wyandotte, Mich.....
130419	LJTQ	St. s.	NORTH WIND.....	2,599	1,526	299.5	40.8	21.6	1888	Cleveland, Ohio.....
130407	LJTS	St. s.	NORTHERN LIGHT.....	2,599	1,526	299.5	40.8	21.6	1888	do.....
216068	LJVB	Sch.	Thistle.....	1,586	1,462	240.0	44.0	20.8	1918	St. Helens, Ore.....
216073	LJVO	St. s.	WESTERN KING.....	5,659	4,203	409.5	54.2	27.6	1918	Seattle, Wash.....
216074	LJVD	Ol. s.	Charles Brower.....	569	325	146.0	38.0	13.7	1918	Alameda, Calif.....
216076	LJVG	St. s.	WESTBROOK.....	5,742	3,513	410.0	54.2	27.6	1918	Portland, Ore.....
216079	LJVH	St. s.	GUARO.....	2,873	1,658	309.2	48.2	21.5	1918	Wilmington, Del.....
216082	LJVK	St. s.	SIBONEY.....	7,581	4,248	423.0	60.0	15.7	1918	Philadelphia, Pa.....
216084	LJVM	Sc. b.	Annapolis.....	1,371	1,257	228.1	40.0	16.0	1918	Wilmington, Del.....
216090	LJVN	St. s.	KATRINA LUCKENBACH.....	7,822	4,951	446.0	56.1	27.8	1918	Quincy, Mass.....
216091	LJVP	St. s.	LAKE CHARLES.....	2,013	1,245	251.0	43.5	20.0	1918	Lorain, Ohio.....
216093	LJVR	St. s.	TRUJILLO.....	2,013	1,245	251.0	43.5	20.0	1918	do.....
216095	LJVS	St. s.	CANOGA.....	5,575	4,154	409.6	54.1	27.1	1918	Seattle, Wash.....
216098	LJVV	St. s.	LAKE CRESCENT.....	2,054	1,251	247.2	43.5	18.7	1918	Chicago, Ill.....
216101	LJWB	St. s.	SEWALLS POINT.....	5,431	3,373	368.6	55.2	30.5	1918	Camden, N. J.....
216119	LJWH	St. s.	POINT ARENA.....	2,117	1,285	251.0	43.5	18.1	1918	Portland, Ore.....
216135	LJWQ	St. s.	VIRGINIA EXPRESS.....	1,948	1,157	251.0	43.8	18.5	1918	Wyandotte, Mich.....
216137	LJWR	Sch.	Harry G. Deering.....	1,342	1,163	211.4	41.0	21.1	1918	Bath, Me.....
216140	LJWS	Bkn.	Conqueror.....	1,395	1,221	231.4	43.5	18.6	1918	Rolph, Calif.....
209875	LJWV	St. s.	LUCIUS W. ROBINSON.....	1,899	1,141	244.0	43.0	18.3	1912	Wyandotte, Mich.....
216290	LKJH	St. s.	ICE KING.....	4,715	2,848	377.0	52.0	26.8	1918	Shooters Island, N. Y.....
216294	LKJM	St. s.	ORIZABA.....	6,937	3,420	423.0	60.0	15.7	1918	Philadelphia, Pa.....
216293	LKJN	St. s.	RADNOR.....	7,699	5,598	434.3	57.7	27.1	1918	Chester, Pa.....
216295	LKJP	St. s.	LAKE CAPENS.....	2,026	1,200	251.0	43.5	20.0	1918	Superior, Wis.....
216299	LKJQ	St. s.	GULFLAND.....	5,276	3,207	391.1	51.2	30.2	1918	Camden, N. J.....
216303	LKJS	St. s.	PASADENA.....	6,002	4,492	402.5	53.0	32.0	1918	Oakland, Calif.....
216304	LKJT	St. s.	SILVERADO.....	2,298	1,359	245.6	42.0	24.1	1918	Long Beach, Calif.....
216314	LKJW	Ol. s.	Joffre.....	138	80	105.5	25.2	11.8	1918	Essex, Mass.....
216416	LKMO	Ol. s.	Apex.....	785	635	146.9	36.8	21.2	1918	Seattle, Wash.....
216147	LKMD	St. s.	LUELLA.....	4,152	2,540	339.2	49.1	26.3	1918	Baltimore, Md.....
216150	LKMF	St. s.	LAKE TRAVERSE.....	1,993	1,177	251.0	43.6	18.1	1918	Duluth, Minn.....
216155	LKMH	St. s.	OSBINEKE.....	5,577	4,149	409.6	54.1	27.1	1918	Seattle, Wash.....
216156	LKMJ	St. s.	LAKE LEMANDO.....	2,370	1,451	251.0	43.5	24.2	1918	Cleveland, Ohio.....
215157	LKMN	St. s.	OVERBROOK.....	5,724	3,507	400.8	54.3	31.4	1918	Chester, Pa.....
216158	LKMP	St. s.	WESTSHORE.....	5,714	3,472	409.8	54.2	27.7	1918	Portland, Ore.....
216182	LKMQ	St. s.	BREMERTON.....	4,927	3,040	380.0	53.2	27.0	1918	Seattle, Wash.....
216184	LKMR	St. s.	LAKE MAUREPAS.....	2,242	1,302	253.5	43.5	22.5	1918	Ashtabula, Ohio.....
216181	LKMT	Sch.	Richard T. Green.....	1,467	1,355	214.7	42.0	20.6	1918	Chelsea, Mass.....
216168	LKMV	St. s.	LAKE CRYSTAL.....	2,308	1,378	253.5	43.8	20.4	1918	Ecorse, Mich.....
216170	LKNB	St. s.	LAKE WINONA.....	2,308	1,378	253.5	43.8	20.4	1918	do.....
216185	LKND	St. s.	LAKE ST. REGIS.....	2,238	1,336	253.5	43.5	22.5	1918	Ashtabula, Ohio.....
216188	LKNF	Sch.	Marle De Ronde.....	2,376	2,181	266.7	48.0	24.0	1918	Aberdeen, Wash.....
216194	LKNH	St. s.	LAKE ALLEN.....	2,308	1,378	253.5	43.8	20.4	1918	Ecorse, Mich.....
216199	LKNJ	St. s.	SANDCRAFT.....	2,054	1,251	247.2	43.5	18.7	1918	Chicago, Ill.....
216202	LKNP	Sch.	Rosalie Hull.....	826	711	184.5	38.0	14.7	1918	Savannah, Ga.....
216205	LKNQ	St. s.	WEST GROVE.....	5,688	3,475	410.0	54.2	27.6	1918	Portland, Ore.....
216211	LKNR	Sc. b.	Salem.....	801	731	177.6	35.0	15.6	1918	Baltimore, Md.....
216213	LKNT	St. s.	JOHN M. CONNELLY.....	4,939	2,969	394.9	51.0	29.5	1918	Gloucester, N. J.....
216215	LKNV	St. s.	SANTA LUISA.....	4,847	2,889	360.2	51.6	22.8	1918	Philadelphia, Pa.....
216216	LKNW	St. s.	Catherine D.....	2,224	1,624	242.0	41.6	24.4	1918	Bellingham, Wash.....
216217	LKPB	Ol. s.	Mount Baker.....	2,904	2,429	285.5	44.8	24.1	1918	Portland, Ore.....
216218	LKPC	St. s.	WALTER A. LUCKENBACH.....	8,102	5,087	446.5	56.1	28.0	1918	Seattle, Wash.....
211083	LKPD	St. s.	A. D. MACTIER.....	1,899	1,141	244.0	43.0	18.3	1913	Wyandotte, Mich.....
212089	LKPF	St. s.	Adrian Iselin.....	2,040	1,229	244.0	43.0	20.5	1914	do.....
216220	LKPH	St. s.	MUSCATINE.....	4,708	2,850	377.0	52.0	26.8	1918	Shooters Island, N. Y.....
216222	LKPJ	St. s.	PAUL H. HARWOOD.....	6,520	3,957	435.0	56.0	32.0	1918	San Francisco, Calif.....
216223	LKPM	St. s.	JANE CHRISTENSEN.....	5,747	4,065	409.5	54.2	27.6	1918	Seattle, Wash.....
216224	LKPN	St. s.	WESTERN QUEEN.....	5,853	4,434	409.6	54.2	27.1	1918	do.....
216226	LKPP	St. s.	LAKE PEWAUKEE.....	2,167	1,284	250.5	43.7	20.4	1918	Manitowoc, Wis.....
216231	LKPS	Sch.	Edward B. Winslow.....	2,046	1,906	254.1	43.3	23.9	1918	Bath, Me.....
216249	LKQB	St. s.	W. M. IRISH.....	7,122	4,496	435.0	56.0	32.0	1918	Alameda, Calif.....
216260	LKQG	Ol. s.	FRANK LYNCH.....	1,893	1,125	252.0	43.5	18.9	1918	Toledo, Ohio.....
216261	LKQH	St. s.	LAKE HEMLOCK.....	2,308	1,378	253.5	43.8	20.4	1918	Ecorse, Mich.....
216262	LKQJ	St. s.	LAKEHURST.....	2,308	1,378	253.5	43.8	20.4	1918	do.....
216265	LKQM	Sc. b.	Northern No. 29.....	1,267	1,200	215.5	40.5	16.3	1918	South Jacksonville, Fla.....
216271	LKQP	St. s.	Faith (concrete).....	3,427	2,071	320.0	44.5	27.7	1918	Redwood City, Calif.....
216274	LKQR	St. s.	WEST LIANGA.....	5,673	4,255	409.6	54.2	27.1	1918	Seattle, Wash.....
216277	LKQT	St. s.	LAKE LIDA.....	2,177	1,287	250.5	43.7	20.4	1918	Manitowoc, Wis.....
216278	LKQV	St. s.	LAKE SHAWANO.....	2,177	1,287	250.5	43.7	20.4	1918	do.....
216309	LKR8	St. s.	WESTHAMPTON.....	5,832	3,556	410.0	54.2	27.7	1918	Portland, Ore.....
216310	LKRC	St. s.	WEST INDIAN.....	5,702	3,485	410.0	54.2	27.7	1918	do.....
216315	LKRD	Sch.	Bessie M. Dustin.....	1,264	1,125	219.6	41.6	19.0	1918	Thomaston, Me.....
216327	LKRG	St. s.	CAPE HENRY.....	4,628	2,832	376.4	52.3	27.0	1918	Sparrows Point, Md.....
216329	LKRH	St. s.	LAKE BENTON.....	2,018	1,248	251.0	43.5	20.0	1918	Lorain, Ohio.....
216330	LKRJ	Ol. s.	SANDMASTER.....	1,849	1,030	251.0	43.5	20.0	1918	do.....
216333	LKRM	St. s.	WESTMOUNT.....	5,649	3,516	409.5	54.2	27.4	1918	Seattle, Wash.....

Service	Crew	Horse-power	Name of owner	Home port	Address of owner
Frt.	31	1,200	Buckeye Steamship Co. (Ohio)	Cleveland, Ohio	1508 Kirby Building.
Frt.	29	1,920	Bermudez Transport Co. (Del.)	Philadelphia, Pa.	1900 Land Title Building.
Frt.	33	1,150	Buckeye Steamship Co. (Ohio)	Cleveland, Ohio	1508 Kirby Building.
Frt.	18	1,200	John George Murphy	Mobile, Ala.	1 South Commerce Street.
Frt.	12		Charles Nelson Co. (Calif.)	San Francisco, Calif.	230 California Street.
Frt.	40	3,000	U. S. Shipping Board	Seattle, Wash.	841 Railroad Avenue South.
Frt.	15	500	H. Liebes & Co. (Calif.)	San Francisco, Calif.	Post and Grant Avenues.
Frt.	42	2,500	U. S. Shipping Board	Portland, Ore.	514 Spalding Building.
Frt.	34	1,600	do	Wilmington, Del.	
Pas.	167	8,500	New York & Cuba Mail Steamship Co. (Me.)	New York, N. Y.	Foot Wall Street.
Frt.	2		P. Dougherty Co. (Md.)	Baltimore, Md.	Hearst Tower Building.
Frt.	45	4,500	Luckenbach S. S. Co. (Del.)	New York, N. Y.	44 Whitehall Street.
Frt.	33	1,200	Noland Steamship Co. (Va.)	Newport News, Va.	
Frt.	33	2,500	Atlantic & Caribbean Navigation Co.	Wilmington, Del.	Du Pont Boulevard.
Frt.	40	2,500	U. S. Shipping Board	Seattle, Wash.	841 Railroad Avenue South.
Frt.	4	1,200	Consolidated Navigation Co. (Md.)	Baltimore, Md.	Citizens National Bank Building.
Frt.	41	2,500	Mystic Steamship Co. (Mass.) (trustees)	Boston, Mass.	111 Devonshire Street.
Frt.	24	1,150	Hart-Wood Lumber Co. (Calif.)	San Francisco, Calif.	1 Drumm Street.
Frt.	27	1,300	Richmond-New York S. S. Co. (Va.)	Newport News, Va.	Richmond, Va.
Frt.	9		Crowell & Thurlow (Me.)	Boston, Mass.	131 State Street.
Frt.	13		Hind Rolph Investment Co. (Calif.)	San Francisco, Calif.	230 California Street.
Frt.	26	900	George Hall Corporation (N. Y.)	Ogdensburg, N. Y.	52 Water Street.
Ref.	60	2,500	U. S. Shipping Board	New York, N. Y.	45 Broadway.
Pas.	142	8,500	New York & Cuba Mail S. S. Co. (Me.)	do	Foot Wall Street.
Frt.	47	2,600	U. S. Shipping Board	Philadelphia, Pa.	Bourse Building.
Frt.	28	1,200	John Barnett Waterman	Mobile, Ala.	613 First National Bank Building.
Tnk.	38	2,050	Gulf Refining Co. (Tex.)	Port Arthur, Tex.	West Port Arthur, Tex.
Frt.	52	2,800	U. S. Shipping Board	San Francisco, Calif.	369 Pine Street.
Frt.	28	1,000	Silverado S. S. Co. (Calif.)	do	215 Market Street.
Fsh.	23	100	Fred L. Davis Co. (Mass.)	Gloucester, Mass.	49 Rogers Street.
Frt.	19	350	Wilson Fisheries Co. (Wash.)	Seattle, Wash.	2701 Smith Building.
Ref.	45	1,800	U. S. Shipping Board	Baltimore, Md.	22 Light Street.
Frt.	26	1,250	Union Transit Co. (Ill.)	Chicago, Ill.	1024 Avenue M.
Frt.	50	2,500	U. S. Shipping Board	Seattle, Wash.	841 Railroad Avenue South.
Frt.	33	1,200	do	Norfolk, Va.	Army Base.
Tnk.	28	2,500	M. & J. Tracy (Del.)	New York, N. Y.	1 Broadway.
Frt.	38	2,500	U. S. Shipping Board	Portland, Ore.	514 Spalding Building.
Frt.	38	2,100	do	Seattle, Wash.	841 Railroad Avenue South.
Frt.	33	1,500	do	New York, N. Y.	45 Broadway.
Frt.	7		Atlantic & Southern Navigation Co. (Mass.)	Boston, Mass.	84 State Street.
Frt.	36	1,250	U. S. Shipping Board	Norfolk, Va.	Army Base.
Frt.	48	1,300	do	New York, N. Y.	45 Broadway.
Frt.	33	1,500	do	do	Do.
Frt.	11		I. L. Snow Co. (Me.)	Rockland, Me.	
Frt.	35	1,200	U. S. Shipping Board	New York, N. Y.	Do.
Frt.	33	1,200	Construction Materials Co. (Ind.)	Chicago, Ill.	133 West Washington Street.
Frt.	8		Joseph F. O'Brien	Savannah, Ga.	201 West River Street.
Frt.	44	2,500	U. S. Shipping Board	Portland, Ore.	514 Spalding Building.
Frt.	6		Reading Co. (Pa.)	Philadelphia, Pa.	Reading Terminal.
Tnk.	42	2,400	U. S. Shipping Board	do	Bourse Building.
Pas.	83	3,400	Grace S. S. Co. (Del.)	New York, N. Y.	7 Hanover Square.
Fsh.	22	1,000	Pacific American Fisheries (Me.)	Seattle, Wash.	South Bellingham, Wash.
Fsh.	27	1,000	Red Salmon Canning Co.	San Francisco, Calif.	2 Pine Street.
Frt.	52	4,000	Luckenbach S. S. Co. (Del.)	New York, N. Y.	44 Whitehall Street.
Frt.	25	1,000	George Hall Corporation (N. Y.)	Ogdensburg, N. Y.	52 Water Street.
Frt.	28	1,000	do	do	Do.
Ref.	50	2,500	U. S. Shipping Board	New York, N. Y.	45 Broadway.
Tnk.	43	2,600	Pan-American Petroleum & Transport Co. (Del.)	Los Angeles, Calif.	1015 Security Building.
Frt.	38	3,000	Sudden & Christenson (Calif.)	San Francisco, Calif.	230 California Street.
Frt.	51	2,500	U. S. Shipping Board	Seattle, Wash.	841 Railroad Avenue South.
Frt.	31	1,250	do	New York, N. Y.	45 Broadway.
Frt.	10		A. W. Frost	Portland, Me.	135 Commercial Street.
Tnk.	32	2,600	Atlantic Refining Co. (Pa.)	Philadelphia, Pa.	260 South Broad Street.
Frt.	32	1,050	J. W. Gray, jr.	San Francisco, Calif.	310 California Street.
Frt.	36	1,250	U. S. Shipping Board	New York, N. Y.	45 Broadway.
Frt.	48	1,200	do	Norfolk, Va.	Army Base.
Frt.	4		Northern Barge Corporation (Del.)	Wilmington, Del.	Equitable Building.
Frt.	40	1,750	San Francisco Steamboat Co. (Calif.)	San Francisco, Calif.	
Frt.	38	3,000	U. S. Shipping Board	Seattle, Wash.	841 Railroad Avenue South.
Frt.	33	1,250	do	New York, N. Y.	45 Broadway.
Frt.	33	1,250	do	Norfolk, Va.	Army Base.
Frt.	44	2,500	do	Portland, Ore.	514 Spalding Building.
Frt.	40	2,440	do	do	Do.
Frt.	10		Boston Ship Brokerage Co. (Mass.)	Boston, Mass.	99 State Street.
Frt.	39	2,500	U. S. Shipping Board	Baltimore, Md.	22 Light Street.
Frt.	33	2,000	Mobile, Miami & Gulf Steamship Co. (Ala.)	Mobile, Ala.	608 First National Bank Building.
Frt.	33	1,250	Construction Materials Co. (Ind.)	Chicago, Ill.	133 West Washington Street.
Frt.	46	3,000	U. S. Shipping Board	Seattle, Wash.	841 Railroad Avenue South.

<sup>1</sup>Sold to Ford Motor Co.

<sup>2</sup>Sold to Gamma Trading Corporation of New Orleans, La.

## Merchant Vessels

Official No.	Signal letters	Rig	Name of vessel	Tonnage		Dimensions			When built	Where built
				Gross	Net	Length	Breadth	Depth		
				Feet			Feet			
216342	LKRN	St. s.	WEST DURFEE.....	5,522	4,113	409.6	64.2	27.1	1918	Seattle, Wash.
216348	LKRQ	St. s.	WEST BRIDGE.....	5,799	4,099	409.5	64.2	27.6	1918	do.
216354	LKRT	Sch.	De Witt Brown.....	1,325	1,159	205.8	41.5	19.6	1918	Jacksonville, Fla.
216355	LKRV	St. s.	ROBERT JOHNSON.....	2,010	1,227	252.0	43.5	18.9	1918	Toledo, Ohio.
216359	LKSB	Sch.	Geneva Kathleen.....	583	542	162.9	36.8	13.2	1918	Beaumont, Tex.
216365	LKSC	St. s.	DOROTHY WINTERMOTE.....	2,010	1,227	252.0	43.5	18.9	1918	Toledo, Ohio.
216366	LKSD	St. s.	LAKE ENNIS.....	2,371	1,447	250.2	43.8	22.2	1918	Wyandotte, Mich.
216368	LKSF	St. s.	TRACY BROTHERS.....	5,731	3,511	400.8	64.3	31.4	1918	Chester, Pa.
216371	LKSH	St. s.	WAUKESHA.....	2,585	1,469	298.9	44.0	19.7	1918	Wilmington, Del.
216372	LKSI	St. s.	WESTERN CITY.....	5,828	3,571	410.0	64.2	27.6	1918	Portland, Ore.
216373	LKSM	St. s.	WESTERN WAVE.....	5,832	3,556	409.8	64.2	27.7	1918	do.
216376	LKSN	St. s.	FOAM.....	308	96	135.0	22.8	13.4	1918	Manitowoc, Wis.
216377	LKSP	Sch.	Burkeland.....	706	649	176.4	35.9	16.4	1918	Milton, Fla.
216378	LKSQ	So. b.	OHIO.....	1,677	1,560	224.4	38.7	21.9	1918	Baltimore, Md.
216380	LKSR	St. s.	SANTA TECLA.....	2,492	1,483	298.6	40.0	22.9	1918	Camden, N. J.
216386	LKST	So. b.	Sherewog.....	1,353	1,243	222.1	40.0	18.6	1918	Savannah, Ga.
216387	LKSV	St. s.	OAKLAND.....	6,002	4,492	402.6	53.0	32.0	1918	Oakland, Calif.
216388	LKSW	St. s.	GEORGE W. BARNES.....	6,531	4,703	416.8	56.1	32.7	1918	Quincy, Mass.
216389	LKTB	St. s.	LAKE LARGA.....	2,371	1,447	250.2	43.8	22.2	1918	Wyandotte, Mich.
216390	LKTC	St. s.	LAKE LASANG.....	2,371	1,447	250.2	43.8	22.2	1918	do.
216395	LKTF	St. s.	MARINERS HARBOR.....	2,431	1,417	264.0	42.2	21.9	1918	Port Richmond, N. Y.
216397	LKTG	St. s.	MEXOIL.....	1,370	760	242.5	36.9	19.7	1918	Violet, La.
216399	LKTJ	St. s.	LAKE NARCA.....	2,367	1,471	251.0	43.5	24.2	1918	Cleveland, Ohio.
216400	LKTM	St. s.	VIRGINIA DESPATCH.....	2,013	1,245	251.0	43.5	20.0	1918	Lorain, Ohio.
216401	LKTN	St. s.	Nacogdoches.....	2,028	1,542	265.6	46.5	24.5	1918	Houston, Tex.
216402	LKTP	St. s.	DOROTHY.....	2,873	1,658	309.2	48.2	21.5	1918	Wilmington, Del.
216403	LKTQ	St. s.	LAKE ANNETTE.....	2,177	1,287	250.5	43.7	20.4	1918	Manitowoc, Wis.
216406	LKTR	St. s.	LAKE LOUISE.....	2,242	1,362	253.5	43.5	22.5	1918	Ashtabula, Ohio.
216413	LKTV	St. s.	MANGOORE.....	4,066	2,416	357.3	50.3	24.5	1918	Sparrows Point, Md.
216415	LKTW	St. s.	WEST ALSEK.....	5,637	4,046	409.6	54.2	27.1	1918	Seattle, Wash.
216421	LKVB	So. b.	Northern No. 30.....	1,264	1,198	215.5	40.5	16.3	1918	South Jacksonville, Fla.
216424	LKVO	St. s.	LAKE CHARLOTTE.....	2,239	1,341	253.5	43.5	22.5	1918	Ashtabula, Ohio.
107301	LKVD	St. s.	TITAN.....	178	68	101.0	23.0	12.2	1897	Wilmington, Del.
216434	LKVF	Sch.	Augusta G. Hillon.....	1,562	1,412	223.6	41.6	21.6	1918	Thomaston, Me.
216437	LKVG	St. s.	C. H. LAWRENCE, JR.....	2,121	1,225	251.0	43.7	19.2	1918	Superior, Wis.
115822	LKVH	St. s.	Storm King.....	174	84	109.6	21.0	11.8	1882	Philadelphia, Pa.
216438	LKVJ	St. s.	KANSAN.....	6,339	3,911	404.6	53.9	26.2	1918	do.
216445	LKVM	St. s.	ACCOMAC.....	5,274	3,213	410.0	54.4	27.2	1918	Los Angeles, Calif.
216446	LKVN	St. s.	WESTERN OCEAN.....	5,760	3,504	409.8	54.2	27.7	1918	Portland, Ore.
216451	LKVP	St. s.	LANCASTER.....	5,871	3,530	434.3	57.7	27.1	1918	Chester, Pa.
216452	LKVQ	Ol. s.	Libby Maine.....	1,811	1,458	226.0	44.1	20.7	1918	North Portland, Ore.
216454	LKVR	St. s.	LAKE CHELAN.....	2,010	1,227	252.0	43.5	18.9	1918	Toledo, Ohio.
216455	LKVS	St. s.	FRESNO.....	6,002	4,494	402.6	53.0	32.0	1918	Oakland, Calif.
216456	LKVT	St. s.	H. M. FLAGLER.....	8,207	6,183	461.6	60.0	27.6	1918	Newport News, Va.
216461	LKVW	St. s.	EASTERN SUN.....	5,851	4,581	383.9	51.1	25.6	1918	Kobe, Japan
216465	LKWC	St. s.	WESTERN SEA.....	5,813	4,317	409.5	54.2	27.6	1918	Seattle, Wash.
216466	LKWD	St. s.	CAPE ROMAIN.....	4,695	2,880	376.4	52.3	27.0	1918	Sparrows Point, Md.
216467	LKWF	Ga. s.	Helja Silva.....	140	77	107.6	25.1	11.8	1918	Essex, Mass.
216468	LKWG	St. s.	CREOLE.....	333	47	126.3	28.2	14.3	1918	Madisonville, La.
216477	LKWJ	So. b.	Cohansey.....	807	734	179.2	34.7	15.6	1918	Baltimore, Md.
216473	LKWM	Bkn.	City of Beaumont.....	2,014	1,883	254.2	45.6	22.4	1918	Orange, Tex.
216482	LKWN	St. s.	EASTERN CHIEF.....	4,660	3,578	359.0	51.1	25.9	1917	Uruga, Japan
216481	LKWP	St. s.	LAKE MARY.....	2,292	1,367	253.5	43.8	20.4	1918	Ecorse, Mich.
216483	LKWQ	St. s.	LAKE DARAGA.....	2,371	1,447	250.2	43.8	22.2	1918	Wyandotte, Mich.
216488	LKWR	St. s.	CATHERINE WEEMS.....	2,873	1,658	309.2	48.2	21.5	1918	Wilmington, Del.
216489	LKWS	St. s.	WAKULLA.....	5,435	3,323	410.0	54.4	27.2	1918	Los Angeles, Calif.
216491	LKWV	St. s.	VITTORIO EMMANUELE III.....	4,855	3,601	380.0	53.2	27.0	1918	Seattle, Wash.
216500	LMBC	St. s.	WEST APAUM.....	5,573	4,132	409.6	54.2	27.1	1918	do.
216501	LMBD	St. s.	LAKE CONESUS.....	2,292	1,367	253.5	43.8	20.4	1918	Ecorse, Mich.
216507	LMBF	Sch.	Rose Mahoney.....	2,051	1,933	260.7	48.3	22.4	1918	Benicia, Calif.
216508	LMBG	St. s.	W. M. BURTON.....	7,094	4,476	435.0	56.0	32.0	1918	Alameda, Calif.
216512	LMBH	St. s.	SAN PEDRO.....	2,235	1,360	289.0	44.1	19.0	1918	Portland, Ore.
216513	LMBJ	St. s.	ABSECON.....	3,372	1,929	318.5	49.5	24.2	1918	Camden, N. J.
216514	LMBK	St. s.	MINEOLA.....	2,488	1,456	298.6	40.0	22.9	1918	do.
216522	LMBQ	St. s.	LAKE LEDAN.....	2,369	1,432	251.0	43.7	22.2	1918	Superior, Wis.
216525	LMBR	St. s.	WESTERN CHIEF.....	5,759	3,505	409.8	54.2	27.7	1918	Portland, Ore.
216529	LMBT	St. s.	GLEN WHITE.....	5,438	3,349	368.6	55.2	30.5	1918	Camden, N. J.
216528	LMBV	St. s.	OSCAR J. LINGEMAN.....	2,016	1,193	252.0	43.5	18.9	1918	Toledo, Ohio.
216535	LMBW	St. s.	POINT LOBOS.....	2,186	1,334	289.0	44.1	19.0	1918	Portland, Ore.
216530	LMCB	St. s.	POLAR SEA.....	4,111	2,600	339.3	49.1	26.3	1918	Baltimore, Md.
216543	LMCD	St. s.	EASTERN STAR.....	4,330	3,282	344.2	49.9	25.2	1917	Innoshima, Japan
216538	LMCG	St. s.	LAKE WIMICO.....	2,013	1,242	251.0	43.5	20.0	1918	Lorain, Ohio.
216539	LMCH	St. s.	LAKE DUNCAN.....	2,367	1,471	251.0	43.5	24.2	1918	Cleveland, Ohio.
216540	LMCJ	St. s.	LAKE YEMASSEE.....	2,319	1,431	250.5	43.5	22.6	1918	Chicago, Ill.
216541	LMCK	St. s.	LIBERATOR.....	7,707	5,892	410.0	56.0	29.0	1918	Alameda, Calif.
216546	LMCN	Sch.	Frederick J. Lovatt.....	510	446	149.3	34.2	14.4	1918	Boothbay Harbor, Me.

Service	Crew	Horse-power	Name of owner	Home port	Address of owner
Frt.	39	2,500	U. S. Shipping Board	Seattle, Wash.	841 Railroad Avenue South.
Frt.	42	2,500	do	do	Do.
Frt.	10		Traders' Transportation Co. (Ind.)	Chicago, Ill.	209 West Jackson Boulevard.
Frt.	30	1,200	Pacific Spruce Corporation (Calif.)	Newport, Ore.	Toledo, Ore.
Frt.	7		A. H. Tarver	Port Arthur, Tex.	
Frt.	28	1,200	Frank Parimino	San Francisco, Calif.	1 Drumm Street.
Frt.	48	1,300	U. S. Shipping Board <sup>1</sup>	Detroit, Mich.	
Tnk.	63	3,000	M. & J. Tracy (N. Y.)	New York, N. Y.	1 Broadway.
Frt.	32	1,400	U. S. Shipping Board	Wilmington, Del.	
Frt.	47	2,500	do	Portland, Ore.	514 Spalding Building.
Frt.	41	2,500	do	do	Do.
Fsh.	24	500	Bay State Fishing Co. (Me.)	Boston, Mass.	30 Fish Pier.
Frt.	7		W. A. Avant	Apalachicola, Fla.	Hosford, Fla.
Tnk.	10		Gulf Refining Co. (Tex.)	Port Arthur, Tex.	West Port Arthur, Tex.
Frt.	30	1,500	Grace S. S. Co. (Del.)	New York, N. Y.	10 Hanover Square.
Frt.	6		Guif Barge & Towing Co. (La.)	New Orleans, La.	Chio and Magnolia Streets.
Frt.	73	2,800	U. S. Shipping Board	San Francisco, Calif.	369 Pine Street.
Tnk.	62	2,600	Pan-American Petroleum & Transport Co.	Los Angeles, Calif.	1015 Security Building.
Frt.	48	1,300	U. S. Shipping Board <sup>1</sup>	New York, N. Y.	45 Broadway.
Frt.	48	1,300	do <sup>1</sup>	do	Do.
Frt.	35	1,200	do	do	Do.
Tnk.	20	750	Huasteca Petroleum Co. (Me.)	Los Angeles, Calif.	1015 Security Building.
Frt.	33	1,200	U. S. Shipping Board <sup>1</sup>	New York, N. Y.	45 Broadway.
Frt.	27	1,300	Eastern Steamship Lines (Me.)	Newport News, Va.	Richmond, Va.
Frt.	56	1,400	U. S. Shipping Board	Houston, Tex.	
Frt.	34	1,600	A. H. Bull S. S. Co. (N. J.)	New York, N. Y.	40 West Street.
Frt.	34	1,250	U. S. Shipping Board <sup>1</sup>	Norfolk, Va.	Army Base.
Frt.	33	1,500	do <sup>1</sup>	do	Do.
Frt.	37	1,500	Guaranty Trust Co. of N. Y. (N. Y.)	New York, N. Y.	140 Broadway.
Frt.	48	2,750	U. S. Shipping Board	Seattle, Wash.	841 Railroad Avenue South.
Frt.	6		Northern Barge Corporation (Del.)	Wilmington, Del.	Equitable Building.
Frt.	36	1,500	U. S. Shipping Board <sup>1</sup>	New York, N. Y.	45 Broadway.
Tow.	11	900	Intra-coastal Towing & Transportation Co. (Tex.)	Houston, Tex.	302 Larendon Building.
Frt.	10		New England Maritime Co. (Me.)	Boston, Mass.	131 State Street.
Frt.	35	1,200	Lawrence Steamship Co. (Del.)	New York, N. Y.	80 Broad Street.
Tow.	11	600	Storm King Co. (Del.)	Philadelphia, Pa.	115 Walnut Street.
Frt.	40	3,000	American Hawaiian Steamship Co. (N. J.)	New York, N. Y.	39 Broadway.
Frt.	45	3,000	U. S. Shipping Board	Los Angeles, Calif.	
Frt.	51	2,500	do	Portland, Ore.	514 Spalding Building.
Frt.	39	2,900	Lancaster Steamship Corporation (N. Y.)	New York, N. Y.	25 Beaver Street.
Fsh.	28	825	Libby, McNeill & Libby (Me.)	San Francisco, Calif.	Merchants' Exchange Building.
Frt.	38	1,200	Consolidated Navigation Co. (Md.)	Baltimore, Md.	Citizens National Bank Building.
Frt.	56	2,800	U. S. Shipping Board	San Francisco, Calif.	369 Pine Street.
Tnk.	48	2,600	Standard Oil Co. (N. J.)	New York, N. Y.	26 Broadway.
Frt.	49	2,600	U. S. Shipping Board	Seattle, Wash.	841 Railroad Avenue South.
Frt.	30	2,500	do	do	Do.
Frt.	49	2,500	do	Baltimore, Md.	22 Light Street.
Fsh.	19	100	Gorton-Pew Vessels Co. (Mass.)	Gloucester, Mass.	Rowe Square.
Tow.	12	800	Cary-Davis Tug. & Barge Co. (Wash.)	Seattle, Wash.	Pier A.
Frt.	3		Reading Co. (Pa.)	Philadelphia, Pa.	Reading Terminal.
Frt.	23		Francis J. Ruth	Baltimore, Md.	241 North Lakewood Avenue
Frt.	48	2,500	U. S. Shipping Board	Seattle, Wash.	841 Railroad Avenue South.
Frt.	48	1,250	do <sup>1</sup>	Detroit, Mich.	
Frt.	48	1,300	do <sup>1</sup>	New York, N. Y.	45 Broadway.
Frt.	34	1,600	Baltimore & Carolina Steamship Co. (Md.)	Baltimore, Md.	Pier 5, Pratt Street.
Frt.	63	2,500	U. S. Shipping Board	Los Angeles, Calif.	
Frt.	47	2,500	do	Seattle, Wash.	841 Railroad Avenue South.
Frt.	77	2,750	do	do	Do.
Frt.	48	1,250	do <sup>1</sup>	Detroit, Mich.	
Frt.	13		Andrew F. Mahoney Co.	San Francisco, Calif.	1 Drumm Street.
Tnk.	37	2,600	Atlantic Refining Co. (Pa.)	Philadelphia, Pa.	260 South Broad Street.
Frt.	26	1,600	Hammond Lumber Co. (Del.)	San Francisco, Calif.	260 California Street.
Frt.	36	1,800	A. H. Bull S. S. Co. (N. J.)	New York, N. Y.	40 West Street.
Frt.	31	1,450	Grace S. S. Co. (Del.)	do	10 Hanover Square.
Frt.	37	1,200	U. S. Shipping Board <sup>1</sup>	do	45 Broadway.
Frt.	51	2,500	do	Portland, Ore.	514 Spalding Building.
Frt.	43	2,500	Mystic Steamship Co. (Mass.) (trustees)	Boston, Mass.	111 Devonshire Street.
Frt.	28	1,800	Aetna Portland Cement Co. (Me.)	Detroit, Mich.	1518 Buhl Building.
Frt.	33	1,400	Swayne & Hoyt (Calif.)	San Francisco, Calif.	430 Sansome Street.
Ref.	56	1,800	U. S. Shipping Board	Baltimore, Md.	22 Light Street.
Frt.	53	2,250	do	New York, N. Y.	45 Broadway.
Frt.	33	1,200	Wimco Steamship Co.	New Orleans, La.	814 Howard Avenue.
Frt.	37	1,200	U. S. Shipping Board <sup>1</sup>	New York, N. Y.	45 Broadway.
Frt.	48	1,300	do <sup>1</sup>	Norfolk, Va.	Army Base.
Frt.	44	2,700	do	San Francisco, Calif.	369 Pine Street.
Frt.	5		Clarence A. Small	Machias, Me.	

<sup>1</sup> Sold to Ford Motor Co.



## Merchant Vessels

Official No.	Signal letters	Rig	Name of vessel	Tonnage		Dimensions			When built	Where built
				Gross	Net	Length	Breadth	Depth		
						Feet	Feet	Feet		
216549	LMCP	St. s.	WEST COHAS.....	5,647	3,465	409.6	54.2	27.1	1918	Seattle, Wash.
216557	LMCS	St. s.	ALLOWAY.....	6,113	4,383	402.6	53.0	32.0	1918	Oakland, Calif.
216563	LMCT	St. s.	WESTFORD.....	5,698	3,549	409.5	54.2	27.4	1918	Seattle, Wash.
202863	LMCW	St. s.	ORION.....	127	74	96.5	22.2	13.1	1906	South Portland, Me.
216565	LMDB	St. s.	FIRMORE.....	7,117	4,431	449.1	57.2	34.0	1918	Sparrows Point, Md.
216542	LMDC	St. s.	Salmon King.....	1,067	768	202.0	40.1	16.2	1918	Seattle, Wash.
216569	LMDF	St. s.	LAKE JANET.....	2,292	1,367	253.5	43.8	20.4	1918	Ecorse, Mich.
216570	LMDG	St. s.	LAKE SILVER.....	2,292	1,367	253.5	43.8	20.4	1918	do.
216572	LMDJ	St. s.	WAMPUM.....	5,451	3,334	410.0	54.4	27.2	1918	Los Angeles, Calif.
216571	LMDK	St. s.	LAKE FRANCES.....	2,016	1,193	252.0	43.5	18.9	1918	Toledo, Ohio.
216580	LMDQ	Ol. s.	Lancaster.....	141	76	109.4	19.9	8.4	1918	Weems, Va.
216581	LMDR	Ol. s.	Martin.....	141	76	109.4	19.9	8.4	1918	do.
216582	LMDS	Ol. s.	Richmond.....	141	76	109.4	19.9	8.4	1918	do.
216583	LMDT	Ol. s.	Swanson.....	141	76	109.4	19.9	8.4	1918	do.
216584	LMDV	St. s.	SAGADOHOC.....	6,223	3,849	420.5	54.2	31.4	1918	Bath, Me.
216586	LMDW	Ga. s.	MOHAWK.....	369	274	145.0	23.3	12.0	1918	Jacksonville, Fla.
216587	LMFB	St. s.	LAKE MARKHAM.....	1,998	1,171	251.0	43.6	18.1	1918	Duluth, Minn.
216589	LMFD	St. s.	CHEBAULP.....	4,839	3,588	380.6	53.1	27.0	1918	Tacoma, Wash.
216598	LMFH	St. s.	WASSAIC.....	5,529	3,387	410.0	54.4	27.2	1918	Los Angeles, Calif.
216600	LMFJ	St. s.	LAKE BENBOW.....	2,368	1,445	250.5	45.8	22.2	1918	Wyandotte, Mich.
216607	LMFP	St. s.	MONTCLAIR.....	4,773	2,907	377.0	52.0	26.8	1918	Shooters Island, N. Y.
216608	LMFQ	St. s.	J. A. BOSTWICK.....	7,929	5,860	405.2	60.0	26.4	1918	Wilmington, Del.
216609	LMFR	St. s.	LAKE PEARL.....	2,292	1,367	253.5	43.8	20.4	1918	Ecorse, Mich.
216610	LMFS	St. s.	J. W. VAN DYKE.....	4,908	2,944	364.9	51.0	29.5	1918	Gloucester City, N. J.
216612	LMFT	St. s.	ANIWA.....	6,012	4,402	402.6	53.0	32.0	1918	Oakland, Calif.
216617	LMFV	St. s.	EASTERN SEA.....	5,838	4,493	384.0	51.1	25.6	1918	Kobe, Japan.
216620	LMFW	St. s.	WEST EKONK.....	5,630	3,455	409.6	54.2	27.1	1918	Seattle, Wash.
216615	LMGB	St. s.	ELDORADO.....	2,180	1,289	245.6	42.0	24.1	1918	Long Beach, Calif.
216616	LMGC	St. s.	CATHERINE.....	2,121	1,278	250.5	43.7	20.4	1918	Manitowoc, Wis.
216627	LMGF	St. s.	WESTERN SPIRIT.....	5,760	3,504	409.8	54.2	27.7	1918	Portland, Oreg.
216630	LMGH	Sch.	Hesper.....	1,348	1,231	210.2	41.0	20.4	1918	Somerset, Mass.
216631	LMGJ	St. s.	WESTERN LIGHT.....	5,750	3,504	409.8	54.2	27.7	1918	Portland, Oreg.
216646	LMGQ	St. s.	LAKE HARRIS.....	2,217	1,340	253.5	43.5	22.5	1918	Ashtabula, Ohio.
216647	LMGR	Ol. s.	Pioneer.....	233	128	129.1	22.7	12.0	1918	Essex, Mass.
216656	LMGV	St. s.	POINT JUDITH.....	2,205	1,348	289.0	44.1	19.0	1918	Portland, Oreg.
216657	LMGW	St. s.	LAKE BLANCHESTER.....	2,346	1,436	251.0	43.5	24.2	1918	Cleveland, Ohio.
216662	LMHB	Sch.	Gullford D. Pendleton.....	1,611	1,460	205.8	41.6	19.6	1918	Jacksonville, Fla.
216663	LMHC	St. s.	LAKE GAKONA.....	2,368	1,445	250.5	43.8	22.2	1918	Wyandotte, Mich.
216664	LMHD	St. s.	WEST GAMBO.....	5,579	4,171	409.6	54.2	27.1	1918	Seattle, Wash.
216667	LMHG	St. s.	KOSCIUSZKO.....	4,986	3,085	376.4	52.3	27.0	1918	Sparrows Point, Md.
216669	LMHJ	St. s.	LAKE BLEDSOE.....	2,319	1,368	251.0	43.5	22.4	1918	Buffalo, N. Y.
216678	LMHK	St. s.	LAKE LESA.....	2,352	1,428	251.0	43.7	22.2	1918	Superior, Wis.
216680	LMHP	St. s.	MIDDLEBURY.....	2,585	1,469	298.9	44.0	19.7	1918	Wilmington, Del.
216698	LMHV	St. s.	LAKE YAHARA.....	2,338	1,431	250.5	43.5	22.6	1918	Chicago, Ill.
216703	LMJC	St. s.	Moritz.....	3,019	1,752	272.9	46.1	24.1	1918	Portland, Oreg.
216704	LMJD	St. s.	WEST COAST.....	5,688	3,467	409.8	54.2	27.7	1918	do.
216706	LMJF	St. s.	EASTERN QUEEN.....	5,834	4,417	384.0	51.1	25.6	1918	Kobe, Japan.
216707	LMJG	Ol. s.	CHOCTAW.....	350	269	145.0	23.3	12.0	1918	Jacksonville, Fla.
216709	LMJK	St. s.	MASUDA.....	4,844	3,605	390.6	53.1	27.0	1918	Seattle, Wash.
77543	LMJN	St. s.	John G. Chandler.....	110	56	91.0	20.2	11.4	1902	Bath, Me.
216716	LMJR	St. s.	LAKE ORMOC.....	2,368	1,445	250.5	43.8	22.2	1918	Wyandotte, Mich.
216717	LMJS	St. s.	LAKE ECKHART.....	2,337	1,432	251.0	43.5	24.2	1918	Lorain, Ohio.
216718	LMJT	St. s.	SAMOA.....	1,997	1,172	251.0	43.6	18.1	1918	Duluth, Minn.
216727	LMJW	St. s.	CRAWL KEYS.....	2,308	1,378	253.5	43.8	20.4	1918	Ecorse, Mich.
216730	LMKC	St. s.	EASTERN KING.....	2,995	1,814	304.8	43.8	25.2	1918	Harima, Japan.
216737	LMKD	St. s.	WEST GOTOMSKA.....	5,728	4,123	409.6	54.2	27.1	1918	Seattle, Wash.
216738	LMKF	St. s.	LAKE PLEASANT.....	2,221	1,344	253.5	43.5	22.5	1918	Ashtabula, Ohio.
216739	LMKG	St. s.	MARY.....	2,150	1,286	250.5	43.7	20.4	1918	Manitowoc, Wis.
216747	LMKN	St. s.	J. C. FITZSIMMONS.....	6,715	4,119	419.6	57.2	31.7	1918	Seattle, Wash.
216749	LMKQ	St. s.	ASTORIA.....	2,224	1,358	289.0	44.1	19.0	1918	Portland, Oreg.
216750	LMKR	St. s.	Manada.....	2,542	1,490	296.9	46.1	24.2	1918	Aberdeen, Wash.
216754	LMKT	St. s.	WESTERN MAID.....	5,760	3,503	409.8	54.2	27.7	1918	Portland, Oreg.
216758	LMKV	St. s.	LAKE PACHUTA.....	2,416	1,464	250.5	43.8	22.2	1918	Saginaw, Mich.
216760	LMKW	St. s.	WEST GALOC.....	5,392	3,293	410.0	54.4	27.2	1918	Los Angeles, Calif.
216761	LMNB	St. s.	WEST GALETA.....	5,435	3,323	410.0	54.4	27.2	1918	do.
216762	LMND	St. s.	VOLUNTEER.....	7,717	5,791	410.0	56.0	29.0	1918	Alameda, Calif.
216767	LMNH	St. s.	WINDING GULF.....	5,433	3,339	368.6	55.2	30.5	1918	Camden, N. J.
216768	LMNJ	St. s.	J. A. Bisso.....	246	144	102.3	23.7	14.2	1906	Sorel, Quebec.
216770	LMNK	St. s.	O. T. WARING.....	5,579	3,379	411.6	53.4	29.8	1918	Wilmington, Del.
216775	LMNP	St. s.	LAKE GEDNEY.....	2,333	1,428	251.0	43.5	24.2	1918	Cleveland, Ohio.
216776	LMNQ	St. s.	LAKE AKKRA.....	2,357	1,437	250.5	43.8	22.2	1918	Wyandotte, Mich.
216777	LMNR	St. s.	MORRISTOWN.....	4,746	2,933	377.0	52.0	26.8	1918	Shooters Island, N. Y.
216778	LMNS	St. s.	GALESBURG.....	5,138	3,646	377.0	52.0	26.8	1918	do.
216779	LMNT	St. s.	ENGLEWOOD.....	4,746	2,933	377.0	52.0	26.8	1918	do.
216787	LAPB	St. s.	WESTERN PRIDE.....	5,688	3,467	409.8	54.2	27.7	1918	Portland, Oreg.
216785	LMPC	St. s.	WESTERN STAR.....	5,700	3,503	409.5	54.2	27.6	1918	Seattle, Wash.
216786	LMPD	St. s.	WEST HOBOMAC.....	5,527	3,385	409.6	54.2	27.1	1918	do.
216788	LMPE	St. s.	SHREVEPORT.....	6,822	4,099	435.0	56.0	32.0	1918	Alameda, Calif.
216780	LMPG	St. s.	BARBARA.....	2,150	1,286	250.5	43.7	20.4	1918	Manitowoc, Wis.
216790	LMPK	St. s.	LAKE ELKO.....	2,330	1,435	251.0	43.6	24.2	1918	Lorain, Ohio.



Service	Crew	Horse-power	Name of owner	Home port	Address of owner
Frt.	41	2,500	U. S. Shipping Board	Seattle, Wash.	841 Railroad Avenue South.
Frt.	53	2,000	do	San Francisco, Calif.	369 Pine Street.
Frt.	48	3,300	do	Seattle, Wash.	841 Railroad Avenue South.
Tow.	11	450	Houston Towing Co. (Tex.)	Houston, Tex.	Cotton Exchange Bldg.
Frt.	37	2,400	Guaranty Trust Co. of N. Y. (N. Y.)	New York, N. Y.	140 Broadway.
Frt.	20	600	Crosby Fisheries (Wash.)	Seattle, Wash.	473 Colman Building.
Frt.	37	1,250	U. S. Shipping Board <sup>1</sup>	New York, N. Y.	45 Broadway.
Frt.	48	1,250	do <sup>1</sup>	Norfolk, Va.	Army Base.
Frt.	45	3,300	do	Los Angeles, Calif.	Do.
Frt.	28	1,250	Frank Parimino	San Francisco, Calif.	1 Drumm Street.
Fsh.	6	100	Diamond State Fish Products Co. (Del.)	Wilmington, Del.	Lewes, Del.
Fsh.	6	100	do	do	Do.
Fsh.	6	100	Bellows & Squire Co. (Va.)	Reedsville, Va.	Ocran, Va.
Frt.	6	100	do	do	Do.
Frt.	44	3,000	Sagadahoc S. S. Corporation (N. Y.)	New York, N. Y.	26 Beaver Street.
Tnk.	6	250	Gulf Refining Co. (Tex.)	Port Arthur, Tex.	West Port Arthur, Tex.
Frt.	27	1,250	Central Dredging Co. (Ohio)	Cleveland, Ohio	Bangor Building.
Frt.	48	2,500	U. S. Shipping Board	Seattle, Wash.	841 Railroad Avenue South.
Frt.	45	3,300	do	Los Angeles, Calif.	Do.
Frt.	40	1,300	Ford Motor Co. (Del.)	Detroit, Mich.	Highland Park.
Ref.	85	2,500	U. S. Shipping Board	New York, N. Y.	45 Broadway.
Tnk.	47	2,800	Standard Oil Co. (N. Y.)	do	26 Broadway.
Frt.	30	1,250	U. S. Shipping Board <sup>1</sup>	Norfolk, Va.	Army Base.
Tnk.	23	2,400	Atlantic Refining Co. (Pa.)	Philadelphia, Pa.	260 South Broad Street.
Frt.	45	2,800	U. S. Shipping Board	San Francisco, Calif.	369 Pine Street.
Frt.	48	2,500	do	Seattle, Wash.	841 Railroad Avenue South.
Frt.	45	2,500	do	do	Do.
Frt.	28	1,000	Western Transport Co. (Calif.)	San Francisco, Calif.	430 Sansome Street.
Frt.	30	1,550	A. H. Bull S. S. Co. (N. J.)	New York, N. Y.	40 West Street.
Frt.	50	2,500	U. S. Shipping Board	Portland, Ore.	514 Spalding Building.
Frt.	9	2,500	Rogers & Webb	Boston, Mass.	110 State Street.
Frt.	52	2,500	U. S. Shipping Board	Portland, Ore.	514 Spalding Building.
Frt.	33	1,500	do <sup>1</sup>	New York, N. Y.	45 Broadway.
Fsh.	20	300	Frank C. Pearce Co. (Mass.)	Gloucester, Mass.	401 Main Street.
Frt.	27	1,400	Swayne & Hoyt (Calif.)	San Francisco, Calif.	430 Sansome Street.
Frt.	33	1,200	U. S. Shipping Board <sup>1</sup>	New York, N. Y.	45 Broadway.
Frt.	11	1,200	Fields S. Pendleton, estate of	do	15 Moore Street.
Frt.	48	1,300	U. S. Shipping Board <sup>1</sup>	do	45 Broadway.
Frt.	48	2,500	do	Seattle, Wash.	841 Railroad Avenue South.
Frt.	44	3,000	Polish American Navigation Corporation (Del.)	New York, N. Y.	206 Broadway.
Frt.	36	1,200	U. S. Shipping Board <sup>1</sup>	Norfolk, Va.	Army Base.
Frt.	36	1,200	do <sup>1</sup>	do	Do.
Frt.	34	2,100	do	Wilmington, Del.	Do.
Frt.	48	1,300	do <sup>1</sup>	Norfolk, Va.	Army Base.
Frt.	41	1,400	Joseph Constantine	New York, N. Y.	15 Moore Street.
Frt.	50	2,500	U. S. Shipping Board	do	45 Broadway.
Frt.	42	2,600	do	Seattle, Wash.	841 Railroad Avenue South.
Tnk.	5	308	Gulf Refining Co. (Tex.)	Port Arthur, Tex.	West Port Arthur, Tex.
Frt.	48	2,500	U. S. Shipping Board	Tacoma, Wash.	Do.
Tow.	7	550	Wood Towing Corporation (Va.)	Norfolk, Va.	Roanoke Dock.
Frt.	48	1,300	Ford Motor Co. (Del.)	Detroit, Mich.	Highland Park.
Frt.	33	1,200	U. S. Shipping Board <sup>1</sup>	New York, N. Y.	45 Broadway.
Frt.	27	1,250	Hammond Lumber Co. (Del.)	San Francisco, Calif.	260 California Street.
Frt.	48	1,500	U. S. Shipping Board	New York, N. Y.	45 Broadway.
Frt.	39	1,850	do	Seattle, Wash.	841 Railroad Avenue South.
Frt.	32	2,500	do	do	Do.
Frt.	33	1,500	do <sup>1</sup>	New York, N. Y.	45 Broadway.
Frt.	30	1,550	A. H. Bull S. S. Co. (N. J.)	do	40 West Street.
Tnk.	34	2,500	Standard Oil Co. (Calif.)	San Francisco, Calif.	225 Bush Street.
Frt.	25	1,400	Hammond Lumber Co. (Del.)	do	260 California Street.
Frt.	45	1,500	U. S. Shipping Board	Portland, Ore.	514 Spalding Building.
Frt.	53	2,500	do	do	Do.
Frt.	39	1,600	do <sup>1</sup>	Port Huron, Mich.	Do.
Frt.	45	3,500	do	Los Angeles, Calif.	Do.
Frt.	45	3,300	do	do	Do.
Frt.	45	2,600	do	San Francisco, Calif.	369 Pine Street.
Frt.	40	2,500	Mystic Steamship Co. (Mass.) (trustees)	Boston, Mass.	111 Devonshire Street.
Tow.	12	1,200	New Orleans Coal & Bisso Towboat Co. (Del.)	New Orleans, La.	United Fruit Building.
Tnk.	36	2,600	Standard Oil Co. (N. Y.)	New York, N. Y.	26 Broadway.
Frt.	33	1,200	U. S. Shipping Board <sup>1</sup>	Savannah, Ga.	Drayton and St. Julian Sts.
Frt.	36	1,450	do <sup>1</sup>	Norfolk, Va.	Army Base.
Frt.	50	2,600	do	New York, N. Y.	45 Broadway.
Frt.	85	2,500	do	do	Do.
Frt.	85	2,500	do	do	Do.
Frt.	49	2,500	do	Portland, Ore.	514 Spalding Building.
Frt.	40	3,000	do	Seattle, Wash.	841 Railroad Avenue South.
Frt.	32	3,000	do	do	Do.
Tnk.	41	2,600	Cities Service Refining Transportation Co. (Del.)	Wilmington, Del.	Dover, Del.
Frt.	24	1,200	A. H. Bull Steamship Co. (N. J.)	New York, N. Y.	40 West Street.
Frt.	36	1,200	U. S. Shipping Board <sup>1</sup>	Norfolk, Va.	Army Base.

<sup>1</sup> Sold to Ford Motor Co.

## Merchant Vessels

Official No.	Signal letters	Rig	Name of vessel	Tonnage		Dimensions			When built	Where built
				Gross	Net	Length	Breadth	Depth		
				Feet			Feet			
				Feet			Feet			
216793	LMPQ	St. s	EASTERNER.....	5,840	4,497	385.0	51.0	21.1	1918	Kawasaki, Japan.....
210794	LMPR	St. s	San Diego.....	1,487	835	238.3	44.7	16.8	1918	Hoquiam, Wash.....
127547	LMPV	St. s	WESTON M. CARROLL.....	1,069	871	200.0	38.0	11.6	1901	Port Huron, Mich.....
216802	LMQC	Ga. s.	EAST INDIAN.....	8,229	5,176	445.0	58.0	29.0	1918	Uraga, Japan.....
216805	LMQD	St. s	LAKE LINDEN.....	2,150	1,286	250.5	43.7	20.4	1918	Manitowoc, Wis.....
216804	LMQF	St. s	CALAVERAS.....	2,379	1,447	250.5	43.7	22.5	1918	Toledo, Ohio.....
216808	LMQH	St. s	LAKE DYMER.....	2,357	1,429	251.0	43.7	22.2	1918	Superior, Wis.....
216809	LMQJ	Sch.	PAUL E. THURLOW.....	1,590	1,453	230.0	41.8	23.3	1918	Rockland, Me.....
216811	LMQK	St. s.	LAKE GARDNER.....	2,292	1,367	253.5	43.8	20.4	1918	Ecorse, Mich.....
216814	LMQN	St. s.	LAKE BERDAN.....	2,342	1,413	250.5	43.5	22.6	1918	Chicago, Ill.....
216816	LMQR	St. s.	LAKE ELSINORE.....	2,330	1,435	251.0	43.5	24.2	1918	Lorain, Ohio.....
216821	LMQV	St. s.	MISSOULA.....	4,553	2,721	362.3	51.2	27.5	1918	Camden, N. J.....
216822	LMQW	St. s.	MARY WEEMS.....	3,133	1,903	299.4	45.0	22.8	1918	Elizabeth, N. J.....
216824	LMRB	St. s.	PHOENIX.....	5,731	3,511	400.8	54.3	31.4	1918	Chester, Pa.....
216826	LMRG	St. s.	WESTERN CROSS.....	5,754	3,540	409.5	54.2	27.6	1918	Seattle, Wash.....
216827	LMRD	St. s.	JOHN J. O'HAGAN.....	1,998	1,179	251.0	43.6	18.1	1918	Duluth, Minn.....
216833	LMRJ	Sch. b.	Marie O. Beazley.....	2,414	2,356	285.0	44.8	23.9	1918	Portland, Oreg.....
216837	LMRQ	Sch.	Lieut. Sam Mengel.....	907	790	187.7	38.4	15.2	1918	Bath, Me.....
216839	LMRS	St. s.	Joseph H. Moran.....	345	157	125.3	29.9	13.7	1918	Solomons Island, Md.....
216841	LMRT	St. s.	LAKE HEWES.....	2,330	1,448	251.0	43.5	24.2	1918	Cleveland, Ohio.....
216845	LMSD	St. s.	SAG HARBOR.....	2,431	1,417	264.0	42.2	21.9	1918	Mariners Harbor, N. Y.....
216846	LMSF	St. s.	ANACORTES.....	4,829	3,025	379.8	53.1	27.0	1918	Tacoma, Wash.....
216848	LMSH	St. s.	WEST HOSKIE.....	5,561	3,472	409.6	54.2	27.1	1918	Seattle, Wash.....
216863	LMSN	St. s.	WEST ZULA.....	6,000	4,552	410.0	54.4	27.2	1918	Los Angeles, Calif.....
216864	LMSF	St. s.	MAUNA ALA.....	6,805	4,312	420.5	54.2	31.4	1918	Bath, Me.....
216866	LMSR	St. s.	LAKE AURICE.....	2,353	1,429	251.0	43.7	22.2	1918	Superior, Wis.....
216870	LMSY	St. s.	LAKE GARZA.....	2,331	1,433	251.0	43.5	24.2	1918	Lorain, Ohio.....
216871	LMSV	St. s.	GOVERNOR JOHN LIND.....	3,431	2,039	305.0	46.0	24.5	1918	Oakland, Calif.....
216874	LMTA	St. s.	LAKE YPSILANTI.....	2,368	1,445	250.5	43.8	22.2	1918	Wyandotte, Mich.....
216875	LMTD	St. s.	DEFIANCE.....	7,611	4,786	440.0	56.0	35.2	1918	Alameda, Calif.....
216876	LMTF	So. b.	Smith & Terry No. 2.....	1,251	1,198	221.1	41.0	16.5	1918	Bethel, Del.....
216877	LMTG	St. s.	W. L. STEED.....	6,172	4,568	416.8	56.1	31.1	1918	Quincy, Mass.....
216878	LMTH	Sch.	Georgette.....	866	757	187.8	36.1	10.1	1918	Portland, Oreg.....
216890	LMTR	St. s.	LAKEVILLE.....	2,292	1,367	253.5	43.8	20.4	1918	Ecorse, Mich.....
216891	LMTS	St. s.	LAKE DEVAL.....	2,329	1,453	251.0	43.5	24.2	1918	Lorain, Ohio.....
216892	LMTV	St. s.	LAKE HELEN.....	1,998	1,179	251.0	43.6	18.1	1918	Duluth, Minn.....
216893	LMTW	St. s.	Basco.....	2,656	1,556	265.6	46.5	24.5	1918	Houston, Tex.....
216898	LMCV	So. b.	Tuckahoe.....	792	726	179.0	34.6	15.5	1918	Baltimore, Md.....
216901	LMVD	Sch.	John W. Wells.....	2,527	2,374	207.8	47.8	26.5	1918	St. Helens, Oreg.....
216902	LMVF	St. s.	WESTPORT.....	5,665	3,529	409.5	54.2	27.4	1918	Seattle, Wash.....
216903	LMVG	St. s.	LAKE DELANCEY.....	2,316	1,368	251.0	43.5	22.4	1918	Buffalo, N. Y.....
	LMVJ	Bk.	H. S. EVERETT.....	1,805	1,708	244.1	39.4	23.0	1890	Vegesack, Germany.....
216912	LMVQ	St. s.	LAKE MARION.....	2,230	1,354	253.5	43.5	22.5	1918	Ashtabula, Ohio.....
216914	LMVR	St. s.	LAKE OSWEYA.....	2,416	1,432	250.5	43.8	22.2	1918	Saginaw, Mich.....
216915	LMVS	St. s.	LAKE BUCKEYE.....	2,338	1,431	250.5	43.5	22.6	1918	Chicago, Ill.....
216924	LMWD	St. s.	LAKE MEDFORD.....	2,084	1,223	251.0	43.7	19.2	1918	Superior, Wis.....
216925	LMWF	St. s.	WEST HUMHAW.....	5,527	3,385	409.6	51.2	27.1	1918	Seattle, Wash.....
216926	LMWG	St. s.	LAKE ALVADA.....	2,329	1,448	251.0	43.6	24.2	1918	Cleveland, Ohio.....
216927	LMWH	Sch.	Frances L. Taussig.....	1,080	972	193.7	38.8	19.0	1918	Boothbay Harbor, Me.....
216942	LMLS	St. s.	Fish Hawk.....	352	149	139.4	24.4	13.1	1918	South Portland, Me.....
216945	LMWT	Ol. s.	CERRITO.....	495	250	155.0	25.4	12.6	1918	San Juan, P. R.....
216948	LMWV	St. s.	CRAINCREEK.....	2,292	1,367	253.5	43.8	20.4	1918	Ecorse, Mich.....
216949	LNBC	St. s.	WESTERN HOPE.....	5,754	3,540	409.5	54.2	27.6	1918	Seattle, Wash.....
216955	LNBG	St. s.	Mazama.....	2,542	1,503	266.1	46.1	23.9	1918	Tacoma, Wash.....
217053	LNBH	St. s.	LAKE YELVERTON.....	2,332	1,452	251.0	43.6	24.2	1918	Lorain, Ohio.....
216959	LNBK	St. s.	LAKE WILSON.....	2,139	1,275	250.5	43.7	20.4	1918	Manitowoc, Wis.....
216969	LBNP	St. s.	SANTA TERESA.....	4,858	2,888	360.2	51.6	22.8	1918	Philadelphia, Pa.....
216971	LBNR	St. s.	GOODSPEED.....	2,395	1,463	250.5	43.8	22.2	1918	Wyandotte, Mich.....
216972	LNBK	St. s.	GOREE.....	2,310	1,426	250.5	43.6	22.2	1918	do.....
216975	LNBK	St. s.	ISANTI.....	5,713	4,129	410.5	54.0	27.0	1918	San Francisco, Calif.....
216976	LNBV	St. s.	WESTERN PLAINS.....	5,088	3,467	409.8	54.2	27.7	1918	Portland, Oreg.....
216977	LNBW	St. s.	NANTASKET.....	5,268	3,268	389.7	54.8	30.4	1918	Quincy, Mass.....
216978	LNCB	St. s.	LAKE GASPAR.....	2,331	1,433	251.0	43.6	24.2	1918	Lorain, Ohio.....
216979	LNCB	Sch.	Edna M. McKnight.....	1,326	1,203	209.4	41.2	20.3	1918	Camden, Me.....
216981	LNCG	St. s.	LAKE DANCEY.....	2,323	1,407	251.0	43.7	22.2	1918	Superior, Wis.....
216982	LNCJ	St. s.	Irene S. Wilkinson.....	818	708	187.3	38.0	14.4	1918	Savannah, Ga.....
216984	LNCM	St. s.	ZIRKEL.....	6,073	4,427	402.6	53.0	32.0	1918	Oakland, Calif.....
216986	LNCQ	St. s.	L. J. DRAKE.....	6,693	4,796	419.6	57.2	30.0	1918	Seattle, Wash.....
216990	LNCB	St. s.	ROSE MURPHY.....	1,991	1,178	251.0	43.6	18.1	1918	Duluth, Minn.....
216992	LNCV	So. b.	Northern No. 17.....	961	809	204.6	35.0	11.7	1918	Havre de Grace, Md.....
216995	LNDK	St. s.	OZAUKEE.....	4,045	2,835	340.5	48.0	24.7	1918	Long Beach, Calif.....
216999	LNDM	St. s.	LAKE BEACON.....	2,388	1,431	250.5	43.5	22.6	1918	Chicago, Ill.....
217002	LNDR	St. s.	WEST LASHAWAY.....	5,515	3,376	409.6	54.2	27.1	1918	Seattle, Wash.....
217003	LNDK	Ol. s.	CHALLENGER.....	7,590	5,764	410.0	56.0	29.0	1918	Alameda, Calif.....
217011	LNDW	St. s.	CORSICANA.....	2,146	1,287	250.5	43.7	20.4	1918	Manitowoc, Wis.....
217015	LNFJ	St. s.	PUGET SOUND.....	4,838	3,630	379.1	53.1	27.0	1918	Tacoma, Wash.....
217017	LNFJ	St. s.	LAKE GORIN.....	2,368	1,445	250.5	43.8	22.2	1918	Wyandotte, Mich.....
217019	LNFM	St. s.	NEPONSET.....	7,435	4,565	434.3	57.7	27.1	1918	Chester, Pa.....
217023	LNFR	Sch.	Col. Keith.....	884	820	179.7	41.5	14.3	1918	Westlake, La.....
217024	LNFS	St. s.	CRANENEST.....	2,292	1,367	253.5	43.8	20.4	1918	Ecorse, Mich.....

Service	Crew	Horse-power	Name of owner	Home port	Address of owner
Frt.	51	3,000	U. S. Shipping Board	San Francisco, Calif.	369 Pine Street.
Frt.	25	750	Hart-Wood Lumber Co. (Calif.)	do.	1 Drumm Street.
Frt.	14	600	Buffalo Gravel Corporation (N. Y.)	Buffalo, N. Y.	19 Hudson Street.
Frt.	77	5,600	Ford Motor Co. (Del.)	Detroit, Mich.	Highland Park.
Frt.	34	1,550	U. S. Shipping Board <sup>1</sup>	New York, N. Y.	45 Broadway.
Frt.	35	1,250	do. <sup>1</sup>	do.	Do.
Frt.	40	1,200	do. <sup>1</sup>	Duluth, Minn.	Superior, Wis.
Frt.	11		New England Maritime Co. (Me.)	Boston, Mass.	131 State Street.
Frt.	36	1,250	U. S. Shipping Board <sup>1</sup>	Detroit, Mich.	
Frt.	48	1,300	do. <sup>1</sup>	Chicago, Ill.	
Frt.	33	1,200	do. <sup>1</sup>	Norfolk, Va.	Army Base.
Frt.	33	2,200	Hammond Lumber Co. (Del.)	San Francisco, Calif.	20 California Street.
Frt.	40	1,700	Baltimore & Carolina S. S. Co. (Md.)	Baltimore, Md.	Pier 5 Pratt Street.
Tnk.	34	3,000	American Tanker Corporation (Mass.)	Boston, Mass.	50 Boylston Street.
Tnk.	52	2,500	U. S. Shipping Board	Seattle, Wash.	841 Railroad Avenue South.
Frt.	34	1,250	Bison Steamship Corporation (N. Y.)	Buffalo, N. Y.	Elk Street Market.
Frt.	5		Fred W. Beazley	Norfolk, Va.	Portsmouth, Va.
Frt.	9		Philip C. Pearson	New York, N. Y.	20 Broad Street.
Tow.	10	1,000	Moran Towing & Transportation Co. (N. Y.)	do.	17 Battery Place.
Frt.	33	1,200	U. S. Shipping Board <sup>1</sup>	Norfolk, Va.	Army Base.
Frt.	28	1,200	do.	New York, N. Y.	45 Broadway.
Frt.	39	2,500	do.	Tacoma, Wash.	
Frt.	91	3,000	do.	Seattle, Wash.	841 Railroad Avenue South.
Frt.	45	3,300	do.	Los Angeles, Calif.	
Frt.	39	3,000	Matson Navigation Co. (Calif.)	San Francisco, Calif.	215 Market Street.
Frt.	36	1,200	U. S. Shipping Board <sup>1</sup>	Duluth, Minn.	Superior, Wis.
Frt.	33	1,200	do. <sup>1</sup>	New York, N. Y.	45 Broadway.
Frt.	37	1,900	Baltimore Insular Line (N. J.)	Baltimore, Md.	Citizens National Bank.
Frt.	38	1,300	U. S. Shipping Board <sup>1</sup>	New York, N. Y.	45 Broadway.
Frt.	90	3,000	do.	San Francisco, Calif.	369 Pine Street.
Frt.	5		Smith & Terry Transportation Co. (Del.)	Wilmington, Del.	Bethel, Del.
Tnk.	42	2,600	Pan-American Petroleum & Transport Co. (Del.)	Los Angeles, Calif.	1015 Security Building.
Frt.	10		Southeastern Shipping Co. (N. Y.)	New York, N. Y.	35 South William Street.
Frt.	34	1,250	U. S. Shipping Board <sup>1</sup>	do.	45 Broadway.
Frt.	35	1,200	do. <sup>1</sup>	Philadelphia, Pa.	Bourse Building.
Frt.	33	1,250	Merchants & Miners Transportation Co. (Md.)	Baltimore, Md.	112 South Gay Street.
Frt.	55	1,400	U. S. Shipping Board	Houston, Tex.	
Frt.	6		Reading Co. (Pa.)	Philadelphia, Pa.	Reading Terminal.
Frt.	17		Charles R. McCormick & Co. (Calif.)	San Francisco, Calif.	215 Market Street.
Frt.	46	2,500	U. S. Shipping Board	Seattle, Wash.	841 Railroad Avenue South
Frt.	37	1,200	do. <sup>1</sup>	Norfolk, Va.	Army Base.
			W. D. Latimer	New York, N. Y.	
Frt.	38	1,500	U. S. Shipping Board <sup>1</sup>	do.	45 Broadway.
Frt.	34	1,600	do. <sup>1</sup>	Norfolk, Va.	Army Base.
Frt.	32	1,300	do. <sup>1</sup>	do.	Do.
Frt.	36	1,200	Laurence Steamship Co. (Del.)	New York, N. Y.	80 Broad Street.
Frt.	95	2,500	U. S. Shipping Board	Seattle, Wash.	841 Railroad Avenue South.
Frt.	33	1,200	do. <sup>1</sup>	New York, N. Y.	45 Broadway.
Frt.	8		New England Maritime Co. (Me.)	Boston, Mass.	131 State Street.
Fsh.	26	550	Deep Sea Fisheries (Me.)	Rockland, Me.	
Frt.	15	250	H. S. Graham	San Juan, P. R.	
Frt.	36	1,250	U. S. Shipping Board	Norfolk, Va.	Army Base.
Frt.	51	3,000	do.	Seattle, Wash.	841 Railroad Avenue South.
Frt.	42	1,400	Mazama Steamship Co. (Wash.)	do.	Everett, Wash.
Frt.	32	1,200	U. S. Shipping Board <sup>1</sup>	New York, N. Y.	45 Broadway.
Frt.	34	1,200	do. <sup>1</sup>	Savannah, Ga.	Drayton and St. Julian Sts.
Pss.	85	3,400	Grace S. S. Co. (Del.)	New York, N. Y.	7 Hanover Square.
Frt.	28	1,300	U. S. Shipping Board	do.	45 Broadway.
Frt.	35	1,300	do.	do.	Do.
Frt.	39	2,500	do.	San Francisco, Calif.	369 Pine Street.
Frt.	48	2,500	do.	Portland, Ore.	514 Spalding Building.
Frt.	42	2,000	do.	Boston, Mass.	45 Broad Street.
Frt.	33	1,200	do. <sup>1</sup>	Norfolk, Va.	Army Base.
Frt.	9		Boston Maritime Corporation (Me.)	Boston, Mass.	131 State Street.
Frt.	40	1,200	U. S. Shipping Board <sup>1</sup>	Duluth, Minn.	Superior, Wis.
Frt.	7		Howard Lumber Co. (W. Va.)	Alexandria, Va.	
Frt.	52	2,800	U. S. Shipping Board	San Francisco, Calif.	369 Pine Street.
Tnk.	41	3,000	Standard Oil Co. (N. Y.)	New York, N. Y.	Standard Oil Building.
Frt.	30	1,250	John George Murphy	Mobile, Ala.	2 South Commerce Street.
Frt.	4		Northern Barge Corporation (Del.)	Wilmington, Del.	Equitable Building.
Frt.	75	2,500	U. S. Shipping Board	Los Angeles, Calif.	
Frt.	48	1,000	do. <sup>1</sup>	Chicago, Ill.	
Frt.	114	2,500	do.	Seattle, Wash.	841 Railroad Avenue South.
Frt.	37	3,000	Sun Shipbuilding & Dry Dock Co. (Pa.)	Philadelphia, Pa.	Bourse Building.
Frt.	35	1,550	Pillsbury & Curtis (Calif.)	San Francisco, Calif.	351 California Street.
Frt.	50	2,500	U. S. Shipping Board	Seattle, Wash.	841 Railroad Avenue South.
Frt.	48	1,300	Ford Motor Co. (Del.)	Detroit, Mich.	Highland Park.
Ref.	43	2,500	U. S. Shipping Board	Philadelphia, Pa.	Bourse Building.
Frt.	10		Gulf Export & Transportation Co. (Tex.)	Port Arthur, Tex.	Beaumont, Tex.
Frt.	48	1,250	U. S. Shipping Board	Norfolk, Va.	Army Base.

<sup>1</sup> Sold to Ford Motor Co.

Merchant Vessels

Official No.	Signal letters	Rlg	Name of vessel	Tonnage		Dimensions			When built	Where built
				Gross	Net	Length	Breadth	Depth		
						Feet	Feet	Feet		
217029	LNFV	St. s	LAKE GORMANIA	2,397	1,479	250.5	43.8	22.2	1918	Wyandotte, Mich.
217032	LNGC	St. s	WESTERN SCOUT	5,760	3,503	409.8	54.2	27.7	1918	Portland, Oreg.
217043	LNGM	Sch.	Catherine G. Scott	739	674	174.6	35.6	15.2	1918	Blddeford, Me.
217042	LNGQ	St. s	LAKE GOVAN	2,343	1,443	251.0	43.6	22.2	1918	Cleveland, Ohio.
217045	LNGR	St. s	LAKE WINOOSKI	2,416	1,432	250.5	43.8	22.2	1918	Saginaw, Mich.
217046	LNGS	St. s	MAJOR WHEELER	3,431	2,038	305.0	46.0	24.5	1918	Oakland, Calif.
217055	LNHB	St. s	CRAYCROFT	2,292	1,367	263.5	43.8	20.4	1918	Ecorse, Mich.
217057	LNHC	St. s	LAKE GALERA	2,316	1,368	251.0	43.5	22.4	1918	Buffalo, N. Y.
217059	LNHD	St. s	LAKE ARLINE	2,084	1,223	251.0	43.7	19.2	1918	Superior, Wis.
217060	LNHF	St. s	VICTORIOUS	7,597	4,753	440.0	56.0	35.2	1918	Alameda, Calif.
217061	LNHG	St. s	LIBERTY	6,211	3,835	395.5	55.0	31.4	1918	Kearny, N. J.
217066	LNHP	St. s	NAIWA	6,240	4,704	409.6	54.4	27.4	1918	Baltimore, Md.
217070	LNHR	St. s	WEST LOQUASSUCK	5,644	4,080	409.6	54.2	27.1	1918	Seattle, Wash.
217071	LNHS	St. s	CONNERSVILLE	2,232	1,358	253.5	43.6	20.2	1918	Ashtabula, Ohio.
217072	LNHT	St. s	CENTRAL AMERICAN	357	169	124.6	30.0	12.3	1918	Bath, Me.
217074	LNHV	St. s	LAKE ZALISKI	2,332	1,452	251.0	43.6	22.2	1918	Lorain, Ohio.
217075	LNHW	Ol. s	Admiral Mayo	1,934	1,608	248.6	44.6	21.0	1918	Seattle, Wash.
217079	LNJC	St. s	CALICOROCK	2,379	1,447	250.5	43.7	22.5	1918	Toledo, Ohio.
217085	LNJG	St. s	EASTPORT	4,385	2,705	344.5	49.9	25.7	1918	Habu, Japan.
217086	LNJH	St. s	LAKE SANFORD	2,232	1,357	253.5	43.6	20.2	1918	Ashtabula, Ohio.
217087	LNJK	St. s	LAKE KYTTLE	2,157	1,285	250.5	43.7	20.4	1918	Manitowoc, Wis.
106293	LNJP	Ga. s	Astoria	166	86	104.0	23.0	11.4	1884	North Bend, Oreg.
217093	LNJQ	St. s	INVINCIBLE	7,592	4,829	440.0	56.0	35.2	1918	Alameda, Calif.
217095	LNJR	St. s	BETTY WEEMS	2,339	1,420	251.0	43.7	22.2	1918	Superior, Wis.
217099	LNJT	Sch.	Kingsway	1,272	1,107	203.8	41.0	22.8	1918	Mystic, Conn.
217103	LNJW	St. s	WATONWAN	5,407	3,308	400.7	54.2	29.9	1918	Harriman, Pa.
217105	LNKB	Sch.	Jacob W. Hook	677	676	178.9	36.7	14.5	1918	Richmond, Me.
217116	LNGK	St. s	LAKE PICKAWAY	2,339	1,456	251.0	43.6	22.2	1918	Lorain, Ohio.
217117	LNKH	St. s	JEAN WEEMS	2,349	1,448	251.0	43.6	22.2	1918	Cleveland, Ohio.
217115	LNGJ	St. s	MALIKO	6,847	4,280	415.0	53.7	28.3	1918	Sparrows Point, Md.
217119	LNGP	St. s	LAKE DESHA	2,338	1,431	250.5	43.5	22.6	1918	Chicago, Ill.
217121	LNGQ	St. s	Roseway	479	326	142.1	29.6	11.8	1918	Essex, Mass.
217124	LNGR	St. s	WEST ZUCKER	5,548	3,400	410.0	54.4	27.2	1918	Los Angeles, Calif.
217126	LNGS	St. s	WILLIAM N. PAGE	5,438	3,339	308.6	55.2	30.5	1918	Camden, N. J.
217127	LNGT	St. s	WESTPOOL	5,724	3,519	409.5	54.2	27.6	1918	Seattle, Wash.
217128	LNGV	St. s	WEST ELCASCO	5,766	4,113	409.6	54.2	27.1	1918	do.
217129	LNGW	St. s	WILLIMANTIC	4,857	2,992	379.4	53.0	27.0	1918	Tacoma, Wash.
217130	LNMB	St. s	CHARLES M. EVEREST	5,372	3,238	411.6	53.4	31.2	1918	Wilmington, Del.
217134	LNMO	St. s	ESTHER WEEMS	3,049	1,850	299.6	45.0	22.6	1918	do.
217139	LNMI	St. s	LAKE OTSQUAGO	2,337	1,430	251.0	43.5	24.2	1918	Buffalo, N. Y.
217150	LNMP	St. s	BELLINGHAM	4,837	3,021	379.8	53.0	27.0	1918	Tacoma, Wash.
217143	LNMQ	St. s	CALISPELL	2,379	1,447	250.5	43.7	22.5	1918	Toledo, Ohio.
217144	LNMR	St. s	QUISTCONCK	5,144	3,072	390.0	54.2	27.6	1918	Hog Island, Pa.
217151	LNMS	St. s	JOHN GEHM	1,991	1,178	251.0	43.6	18.6	1918	Duluth, Minn.
217145	LNMT	St. s	GARFIELD	2,718	1,538	299.4	45.0	22.8	1918	Elizabeth, N. J.
217147	LNMV	St. s	FEDERAL	6,868	4,899	395.5	55.0	31.4	1918	Kearny, N. J.
217152	LNMW	St. s	WESTMEAD	5,618	4,201	409.5	54.2	27.4	1918	Seattle, Wash.
217153	LNPA	St. s	CADARETTA	2,648	1,621	289.0	44.1	19.2	1918	Portland, Oreg.
217154	LNPC	St. s	LAKE COPLEY	2,379	1,483	251.0	43.6	22.2	1918	Lorain, Ohio.
217155	LNPB	St. s	LAKE CABOON	2,339	1,456	251.0	43.6	22.2	1918	do.
217160	LNPD	St. s	Smith & Terry No. 4	2,231	2,069	281.8	45.8	22.2	1918	Orange, Tex.
217163	LNPE	St. s	Liberty	321	158	136.2	28.6	13.2	1918	Norfolk, Va.
217165	LNPQ	St. s	INDIANAPOLIS	8,134	6,121	439.6	60.2	33.7	1918	Gloucester City, N. J.
217168	LNPS	St. s	EASTERN CROSS	4,990	2,694	359.4	51.3	25.8	1917	Uruga, Japan.
217170	LNPT	St. s	HICKMAN	4,860	2,975	377.0	52.0	26.8	1918	Shooters Island, N. Y.
217172	LNPU	El. s	INDEPENDENCE	7,597	4,753	440.0	56.0	35.2	1918	Alameda, Calif.
217173	LNQB	St. s	F. H. WICKETT	7,753	4,709	467.6	62.7	32.0	1918	Camden, N. J.
217176	LNQF	St. s	WEST MADAKET	5,654	4,090	409.6	54.2	27.1	1918	Seattle, Wash.
217182	LNQM	St. s	WESTERN BELLE	5,698	3,473	409.8	54.2	27.7	1918	Portland, Oreg.
217183	LNQP	St. s	LAKE MATTATO	2,338	1,431	250.5	43.5	22.6	1918	Chicago, Ill.
217184	LNQR	St. s	AGWIDALE	5,080	3,078	370.0	53.1	27.0	1918	Newport News, Va.
217189	LNQV	St. s	FRANK J. PETERSON	2,241	1,349	253.5	43.6	20.2	1918	Ashtabula, Ohio.
217196	LNRG	St. s	Thomas J. Howard	320	63	132.2	27.5	12.8	1918	Green Bay, Wis.
217197	LNRH	St. s	CORRALES	2,146	1,287	250.5	43.7	20.4	1918	Manitowoc, Wis.
217203	LNRS	St. s	CHARLES L. O'CONNOR	2,351	1,433	253.4	43.7	25.1	1918	Ecorse, Mich.
217204	LNRV	St. s	LAKE GRANDON	2,611	1,617	251.0	43.6	26.1	1918	Wyandotte, Mich.
217205	LNRW	St. s	OSHKOSH	3,961	2,393	340.5	48.0	24.7	1918	Long Beach, Calif.
217206	LNSB	St. s	OSKAWA	6,100	4,539	402.6	53.0	32.0	1918	Oakland, Calif.
217207	LNSC	St. s	LAKE CALISTOGA	2,379	1,447	250.5	43.7	22.5	1918	Toledo, Ohio.
217208	LNSD	Sc. b.	Westland	989	933	196.8	35.7	15.6	1918	Baltimore, Md.
217209	LNSP	St. s	NANTAHALA	5,714	4,045	410.5	54.0	27.0	1918	San Francisco, Calif.
217210	LNSF	St. s	BRANDYWINE	4,969	3,456	364.9	51.0	29.5	1918	Gloucester City, N. J.
217211	LNSG	St. s	COHASSET	5,268	3,268	389.7	54.8	30.4	1918	Quincy, Mass.
217216	LNSM	St. s	LAKE GRATIS	2,111	1,017	251.0	43.6	36.1	1918	Wyandotte, Mich.
217217	LNSP	St. s	WEST AFRICA	2,611	1,617	251.0	43.6	26.1	1918	do.
217220	LNSQ	St. s	WEST GRAMA	5,445	3,323	410.0	54.4	27.2	1918	Los Angeles, Calif.
217223	LNSR	St. s	WEST VIEW	6,769	3,509	409.8	54.2	27.7	1918	Portland, Oreg.
217224	LNST	St. s	WEST KYSKA	6,096	4,495	409.8	54.2	27.7	1918	do.

Service	Crew	Horse-power	Name of owner	Home port	Address of owner
Frt.	36	1,300	U. S. Shipping Board <sup>1</sup>	New York, N. Y.	45 Broadway.
Frt.	50	* 2,500	do.	Portland, Oreg.	514 Spalding Building.
Frt.	9		L. A. Scott	Mobile, Ala.	409 City Bank Building.
Frt.	32	1,200	U. S. Shipping Board <sup>1</sup>	Cleveland, Ohio.	
Frt.	40	1,600	do. <sup>1</sup>	New York, N. Y.	45 Broadway.
Frt.	35	2,000	Baltimore Insular Line (N. J.)	Baltimore, Md.	Citizens National Bank Building.
Frt.	48	1,220	U. S. Shipping Board	New York, N. Y.	45 Broadway.
Frt.	30	1,200	do.	Philadelphia, Pa.	Bourse Building.
Frt.	27	1,200	do.	Duluth, Minn.	Superior, Wis.
Frt.	90	* 3,000	do.	San Francisco, Calif.	369 Pine Street.
Frt.	65	* 2,500	do.	Newark, N. J.	
Frt.	66	* 2,500	do.	Baltimore, Md.	22 Light Street.
Frt.	45	* 2,500	do.	Seattle, Wash.	841 Railroad Avenue South.
Frt.	32	1,250	do.	New York, N. Y.	45 Broadway.
Tow.	14	600	Texas Co. (Tex.)	Port Arthur, Tex.	Dock 29.
Frt.	32	1,250	U. S. Shipping Board <sup>1</sup>	Cleveland, Ohio.	
Frt.	8	* 700	R. W. Crosby	Seattle, Wash.	Coleman Building.
Frt.	36	1,250	U. S. Shipping Board	New York, N. Y.	45 Broadway.
Frt.	40	2,250	do.	Seattle, Wash.	841 Railroad Avenue South.
Frt.	32	1,250	do. <sup>1</sup>	Cleveland, Ohio.	
Frt.	43	1,550	do. <sup>1</sup>	New York, N. Y.	45 Broadway.
Frt.	9	* 75	Gulf Mail S. S. Co. (Calif.)	San Francisco, Calif.	1 Drumm Street.
Frt.	41	* 3,000	U. S. Shipping Board	do.	369 Pine Street.
Frt.	25	1,200	Baltimore & Carolina S. S. Co. (Md.)	Baltimore, Md.	Pier 5, Pratt Street.
Frt.	10		African & Eastern Trading Co. (N. Y.)	New York, N. Y.	26 Beaver Street.
Frt.	42	* 3,000	U. S. Shipping Board	Philadelphia, Pa.	Bourse Building.
Frt.	8		Maryland Navigation Co. (Md.)	Baltimore, Md.	Marine Bank Building.
Frt.	32	1,200	U. S. Shipping Board <sup>1</sup>	New Orleans, La.	Chronoilet Building.
Frt.	36	1,200	Baltimore & Carolina S. S. Co. (Md.)	Baltimore, Md.	Pier 5, Pratt Street.
Frt.	43	4,000	Matson Navigation Co. (Calif.)	San Francisco, Calif.	Matson Building.
Frt.	36	1,300	U. S. Shipping Board <sup>1</sup>	Chicago, Ill.	
Frt.	14	550	James F. Quinn	Boston, Mass.	Cambridge, Mass.
Frt.	51	* 3,300	U. S. Shipping Board	Los Angeles, Calif.	
Frt.	36	2,500	Mystic Steamship Co. (Mass.) (trustees)	Boston, Mass.	111 Devonshire Street.
Frt.	50	3,000	U. S. Shipping Board	Seattle, Wash.	841 Railroad Avenue South.
Frt.	32	* 3,000	do.	do.	Do.
Frt.	44	2,500	do.	Tacoma, Wash.	
Tnk.	34	2,600	Vacuum Oil Co. (N. Y.)	New York, N. Y.	61 Broadway.
Frt.	43	1,700	Baltimore & Carolina S. S. Co. (Md.)	Baltimore, Md.	Pier 5, Pratt Street.
Frt.	44	1,200	U. S. Shipping Board <sup>1</sup>	Buffalo, N. Y.	
Frt.	82	2,500	do.	Tacoma, Wash.	
Frt.	25	1,250	do.	New York, N. Y.	45 Broadway.
Frt.	42	2,500	do.	Philadelphia, Pa.	Bourse Building.
Frt.	27	1,250	Bison Steamship Corporation (N. Y.)	Buffalo, N. Y.	Elk Street.
Frt.	34	1,500	Grace S. S. Co. (Del.)	New York, N. Y.	10 Hanover Square.
Frt.	90	* 2,300	U. S. Shipping Board	Newark, N. J.	
Frt.	46	2,500	do.	Seattle, Wash.	841 Railroad Avenue South.
Frt.	36	1,400	Charles Nelson Co. (Calif.)	San Francisco, Calif.	230 California Street.
Frt.	32	1,200	U. S. Shipping Board <sup>1</sup>	New York, N. Y.	45 Broadway.
Frt.	32	1,200	do. <sup>1</sup>	Cleveland, Ohio.	
Frt.	4		Fair Oaks Steamship Corporation (Del.)	New York, N. Y.	11 Broadway.
Tow.	18	1,000	Southern Transportation Co. (N. J.)	Philadelphia, Pa.	Commercial Trust Building.
Frt.	50	* 3,000	U. S. Shipping Board	do.	Bourse Building.
Frt.	50	2,300	do.	Seattle, Wash.	841 Railroad Avenue South.
Frt.	85	2,500	do.	New York, N. Y.	45 Broadway.
Frt.	99	* 3,000	do.	San Francisco, Calif.	369 Pine Street.
Tnk.	25	3,200	Pan-American Petroleum & Transport Co. (Del.)	Los Angeles, Calif.	1015 Security Building.
Frt.	83	* 2,500	U. S. Shipping Board	Seattle, Wash.	841 Railroad Avenue South.
Frt.	55	* 2,500	do.	Portland, Oreg.	514 Spalding Building.
Frt.	48	1,300	do. <sup>1</sup>	Chicago, Ill.	
Frt.	32	2,200	Mallory S. S. Co. (Me.)	New York, N. Y.	Pier 38, North River.
Frt.	32	1,250	Frank J. Peterson	Cleveland, Ohio.	Rockefeller Building.
Tow.	17	450	Thomas J. Howard	New York, N. Y.	1 Broadway.
Frt.	43	1,250	Pillsbury & Curtis (Calif.)	San Francisco, Calif.	351 California Street.
Frt.	27	1,350	M & J. Tracy (N. Y.)	New York, N. Y.	Do.
Frt.	48	1,300	U. S. Shipping Board <sup>1</sup>	Baltimore, Md.	22 Light Street.
Frt.	47	* 2,500	do.	Los Angeles, Calif.	
Ref.	51	* 2,800	do.	San Francisco, Calif.	369 Pine Street.
Frt.	29	1,250	do. <sup>1</sup>	New York, N. Y.	45 Broadway.
Frt.	6		Brooks-Seanlon Corporation (Del.)	Jacksonville, Fla.	Eastport, Fla.
Frt.	90	* 2,500	U. S. Shipping Board	San Francisco, Calif.	369 Pine Street.
Tnk.	50	* 2,400	do.	Philadelphia, Pa.	Bourse Building.
Frt.	32	* 2,000	do.	Boston, Mass.	45 Broad Street.
Frt.	48	1,300	do. <sup>1</sup>	Norfolk, Va.	Army Base.
Frt.	37	1,300	do.	New York, N. Y.	45 Broadway.
Frt.	49	3,600	do.	Los Angeles, Calif.	
Frt.	55	* 2,500	do.	Portland, Oreg.	514 Spalding Building.
Frt.	41	* 2,500	do.	do.	Do.

<sup>1</sup> Sold to Ford Motor Co.

## Merchant Vessels

Official No.	Signal letters	Rig	Name of vessel	Tonnage		Dimensions			When built	Where built
				Gross	Net	Length	Breadth	Depth		
217225	LNSV	St. s.	WEST ZEDA	5,658	3,488	409.8	54.2	27.7	1918	Portland, Oreg.
215430	LNSW	Sch.	Robert L. Linton	1,965	1,828	246.6	42.8	22.5	1917	Noank, Conn.
217229	LNTD	Bkn.	Hesperian	1,385	1,215	231.4	43.5	18.6	1918	Rolph, Calif.
217230	LNTF	St. s.	LAKE BELNONA	2,350	1,418	250.5	43.6	22.2	1918	Saginaw, Mich.
217232	LNTH	St. s.	WHEATON	6,887	4,331	415.0	53.7	28.3	1918	Sparrows Point, Md.
217235	LNTK	St. s.	LAKE FOSTORIA	2,618	1,601	251.0	43.6	25.8	1918	Superior, Wis.
217237	LNTP	St. s.	LAKE FARGE	2,624	1,628	251.0	43.6	26.2	1918	Cleveland, Ohio.
217238	LNTQ	St. s.	WEST CAPE	3,257	2,053	409.5	54.2	27.4	1918	Seattle, Wash.
217241	LNTS	St. s.	PHOENIX BRIDGE	3,283	2,000	324.0	46.2	25.0	1918	Newark, N. J.
217242	LNTV	St. s.	INGOLD	5,597	4,180	324.0	46.2	25.0	1918	do.
217243	LNTW	St. s.	ALCONA	3,545	2,179	324.0	46.2	25.0	1918	do.
217245	LNVC	St. s.	LAKE GRAVETT	2,611	1,617	251.0	43.6	26.1	1918	Wyandotte, Mich.
217247	LNVF	Sch.	Azua	604	613	171.2	34.8	14.7	1918	Linoleumville, N. Y.
217248	LNVG	St. s.	WEST MAHOMET	5,527	3,423	409.6	54.2	27.1	1918	Seattle, Wash.
217251	LNVI	St. s.	PANOLA	3,545	2,179	324.0	46.2	25.0	1918	Newark, N. J.
217254	LNVM	St. s.	COKATO	3,658	2,256	324.0	46.2	25.0	1918	do.
217255	LNVP	St. s.	Annette Rolph	2,361	1,391	245.3	45.5	28.3	1918	Rolph, Calif.
217264	LNWB	St. s.	LAKE CALLICOON	2,379	1,447	250.5	43.7	22.5	1918	Toledo, Ohio.
217266	LNWO	St. s.	LAKE GRADAN	2,632	1,610	251.0	43.6	26.2	1918	Chicago, Ill.
217267	LNWD	St. s.	CONTOCOOK	2,344	1,419	251.0	43.6	22.2	1918	Superior, Wis.
217268	LNWF	St. s.	SOUTH POLE	4,116	2,492	339.3	49.1	26.3	1918	Baltimore, Md.
217269	LNWG	St. s.	MICHAEL TRACY	2,351	1,433	253.4	43.7	25.1	1918	Ecorse, Mich.
217271	LNWJ	Sch.	Bright	2,176	2,011	258.3	48.6	24.2	1918	Seattle, Wash.
217273	LNWM	St. s.	BAR HARBOR	2,420	1,410	264.0	42.2	21.9	1918	Port Richmond, N. Y.
217282	LNWV	St. s.	WEST ELDARA	5,607	3,516	409.6	54.2	27.1	1918	Seattle, Wash.
217287	LPBC	St. s.	COURAGEOUS	7,593	4,755	440.0	56.0	35.2	1918	Alameda, Calif.
217289	LPBF	St. s.	LITHOPOLIS	2,362	1,407	263.4	42.4	22.2	1918	Tampa, Fla.
217291	LPBG	St. s.	EASTERN SHORE	6,731	5,124	424.5	53.8	26.4	1918	Harima, Japan
217292	LPBH	St. s.	EASTERN LIGHT	6,655	4,148	415.0	55.7	31.9	1918	Osaka, Japan
217293	LPBJ	St. s.	CADDOPEAK	2,865	1,769	289.0	44.1	19.2	1918	Portland, Oreg.
217298	LPBS	St. s.	Brookdale	2,935	1,730	272.5	49.1	25.8	1918	Aberdeen, Wash.
217299	LPBT	St. s.	CEDAR SPRING	2,343	1,418	251.0	43.6	22.2	1918	Duluth, Minn.
217301	LPBV	St. s.	INVADER	192	40	95.5	24.2	13.0	1918	Green Bay, Wis.
217302	LPBW	St. s.	INTEGRITY	192	40	95.5	24.2	13.0	1918	do.
217303	LPBC	St. s.	POLAR BEAR	4,297	2,623	339.3	49.1	26.5	1918	Baltimore, Md.
217304	LPBD	St. s.	LAKE FOUCHE	2,615	1,601	251.0	43.6	25.8	1918	Superior, Wis.
217306	LPCF	Sch.	Gladys M. Taylor	967	891	191.1	37.7	19.1	1918	Stockton Springs, Me.
217307	LPCG	St. s.	LAKE GRATAN	2,011	1,617	251.0	43.6	26.1	1918	Wyandotte, Mich.
217308	LPCH	St. s.	LAKE FRANCONIA	2,621	1,621	251.0	43.6	26.2	1918	Lorain, Ohio.
110753	LPCK	St. s.	Gedney	728	366	156.6	36.6	15.9	1887	Wilmington, Del.
217315	LPCN	Sch.	Sally Persis Noyes	1,034	912	187.0	38.3	19.4	1918	Harrington, Me.
217316	LPCQ	Sch.	Charles D. Stanford	714	627	183.4	37.4	13.3	1918	Brewer, Me.
217318	LPCR	St. s.	MONMOUTH	4,756	2,963	377.0	62.0	26.8	1918	Shooters Island, N. Y.
217319	LPCS	St. s.	FORT WAYNE	6,231	3,921	309.6	54.4	27.4	1918	Baltimore, Md.
217322	LPCV	St. s.	LAKE LILICUSUN	2,350	1,418	250.5	43.6	22.2	1918	Saginaw, Mich.
217324	LPCW	St. s.	NEWBURGH	5,501	3,390	400.5	54.2	30.0	1918	Newburgh, N. Y.
95972	LPDC	St. s.	MINNESOTA	3,320	2,109	288.0	41.0	22.7	1888	Wyandotte, Mich.
217328	LPDF	St. s.	SACCARAPPA	4,965	2,952	390.0	54.2	27.6	1918	Hog Island, Pa.
217322	LPDJ	St. s.	YUKON	4,843	3,635	379.4	53.0	27.0	1918	Tacoma, Wash.
217336	LPDM	St. s.	EDENTON	6,958	5,431	409.6	54.2	27.1	1918	Seattle, Wash.
217338	LPDN	St. s.	Neptune	548	373	154.7	30.6	16.7	1918	Brooklyn, N. Y.
217341	LPDR	St. s.	WEST COBALT	5,724	3,552	410.0	54.2	27.6	1918	Portland, Oreg.
217359	LPFM	St. s.	SENTINEL	116	79	90.5	19.0	9.5	1897	Baltimore, Md.
217365	LPFR	St. s.	SAC CITY	5,735	3,445	390.0	54.2	27.6	1918	Hog Island, Pa.
217367	LPFS	St. s.	LAKE GRAVELLA	2,611	1,617	251.0	43.6	26.1	1918	Wyandotte, Mich.
217372	LPGB	St. s.	EAST WIND	5,869	4,414	384.3	51.2	25.5	1918	Kobe, Japan
217373	LPGC	St. s.	WEST CARNIFAX	5,627	3,461	410.5	54.3	27.2	1918	East San Pedro, Calif.
217273	LPGD	Ol. s.	CARRISO	3,899	2,452	340.5	48.0	24.7	1918	Long Beach, Calif.
217380	LPGH	St. s.	LATIN AMERICAN	168	75	97.2	23.6	10.2	1918	Bath, Me.
217381	LPGJ	St. s.	ABRON	4,870	3,049	386.8	52.2	27.4	1918	Arlington, N. Y.
217382	LPGK	St. s.	WEST CRESSEY	5,696	3,497	409.6	54.2	27.1	1918	Seattle, Wash.
217389	LPGQ	Sch.	Wellington	970	880	197.0	39.3	15.4	1918	Seaford, Del.
217391	LPGS	St. s.	OSKALOOSA	5,623	4,189	410.5	54.0	27.0	1918	San Francisco, Calif.
217392	LPGT	St. s.	WATHENA	0,107	3,744	400.7	54.2	29.9	1918	Harriman, Pa.
217394	LPGW	St. s.	CALLABASAS	2,220	1,330	289.0	44.1	19.2	1918	Portland, Oreg.
217397	LPHB	Sch.	Brina P. Pendleton	1,513	1,404	220.1	41.5	21.9	1918	Bath, Me.
217399	LPHC	St. s.	NORMA	2,648	1,513	299.6	47.0	22.6	1918	Wilmington, Del.
217400	LPHD	St. s.	CONOTTON	2,324	1,396	251.0	43.6	22.2	1918	Superior, Wis.
217401	LPHF	St. s.	NORTH POLE	4,130	2,501	339.3	49.1	26.3	1918	Baltimore, Md.
217402	LPHG	Sch.	Santa Rosa	695	627	169.5	27.8	13.4	1918	Milton, Fla.
217405	LPHM	Sch.	Sir Thomas J. Lipton	1,358	1,188	209.1	41.8	19.1	1918	Brunswick, Ga.
217406	LPHN	St. s.	DERANOF	5,227	3,827	379.6	53.1	27.0	1918	Tacoma, Wash.
217407	LPHQ	St. s.	POLAR STAR	4,297	2,623	339.3	49.1	26.5	1918	Baltimore, Md.
217409	LPHR	St. s.	LAKE FRAY	2,622	1,621	251.0	43.6	26.2	1918	Lorain, Ohio.
217411	LPHS	St. s.	Albatross	384	107	149.8	25.0	13.2	1918	South Portland, Me.
86559	LPJB	St. s.	G. A. FLAGG	3,299	1,864	332.0	42.0	22.7	1901	West Superior, Wis.
92191	LPJF	St. s.	MARUBA	2,637	1,487	300.0	40.3	21.1	1890	Cleveland, Ohio.
217419	LPJK	St. s.	EAST CAPE	5,812	4,484	385.0	51.0	25.5	1918	Kobe, Japan
217421	LPJM	St. s.	DALLAS	4,756	2,963	377.0	52.0	26.8	1918	Shooters Island, N. Y.
217422	LPJN	St. s.	MERCER	6,219	3,836	395.5	55.0	31.4	1918	Kearny, N. J.

Service	Crew	Horse-power	Name of owner	Home port	Address of owner
Frt.	42	* 2,500	U. S. Shipping Board	Portland, Oregon	514 Spalding Building.
Frt.	11		Coast & West Indies Ship Corporation (Del)	New York, N. Y.	1 Broadway.
Frt.	13		Rolph Navigation & Coal Co. (Calif.)	San Francisco, Calif.	60 California Street.
Frt.	39	1,600	U. S. Shipping Board <sup>1</sup>	New York, N. Y.	45 Broadway.
Ref.	69	4,000	do	Baltimore, Md.	22 Light Street.
Frt.	39	1,200	do <sup>1</sup>	Norfolk, Va.	Army Base.
Frt.	32	1,300	do <sup>1</sup>	New York, N. Y.	45 Broadway.
Frt.	51	2,500	do	Seattle, Wash.	841 Railroad Avenue South.
Frt.	37	* 1,500	do	Newark, N. J.	
Frt.	37	* 1,500	do	do	
Frt.	37	* 1,500	do <sup>1</sup>	do	
Frt.	36	1,300	do <sup>1</sup>	Philadelphia, Pa.	Bourse Building.
Frt.	7		J. E. McLean	New York, N. Y.	35 South William Street.
Frt.	46	* 2,500	U. S. Shipping Board	Seattle, Wash.	841 Railroad Avenue South.
Frt.	38	* 1,500	do <sup>1</sup>	Newark, N. J.	
Frt.	37	* 1,500	do	do	
Frt.	29	1,000	Rolph Navigation & Coal Co. (Calif.)	San Francisco, Calif.	60 California Street.
Frt.	29	1,250	U. S. Shipping Board <sup>1</sup>	New Orleans, La.	Carondelet Building.
Frt.	48	1,300	do <sup>1</sup>	Chicago, Ill.	
Frt.	37	1,200	do	New York, N. Y.	45 Broadway.
Ref.	68	* 1,800	do	Baltimore, Md.	22 Light Street.
Frt.	28	1,350	M. & J. Tracy (N. Y.)	New York, N. Y.	1 Broadway.
Frt.	16		North & South Shipping Co. (Me.)	Bath, Me.	Georgetown, Me.
Frt.	40	1,200	U. S. Shipping Board	New York, N. Y.	45 Broadway.
Frt.	82	* 2,600	do	Seattle, Wash.	841 Railroad Avenue South.
Frt.	45	* 3,000	do	San Francisco, Calif.	369 Pine Street.
Frt.	34	1,150	do	Tampa, Fla.	
Frt.	70	3,500	do	Seattle, Wash.	841 Railroad Avenue South.
Frt.	58	3,300	do	do	Do.
Frt.	26	1,400	Charles Nelson Co. (Calif.)	San Francisco, Calif.	230 California Street.
Frt.	30	1,400	Brookdale S. S. Co. (Calif.)	Los Angeles, Calif.	616 Central Building.
Frt.	37	1,250	U. S. Shipping Board	Norfolk, Va.	Army Base.
Tow.	10	450	Havemeyers & Elder (N. Y.)	New York, N. Y.	25 Broadway.
Tow.	10	450	do	do	Do.
Ref.	69	* 1,800	U. S. Shipping Board	Baltimore, Md.	22 Light Street.
Frt.	27	1,200	do <sup>1</sup>	New York, N. Y.	45 Broadway.
Frt.	9		New England Maritime Co. (Me.)	Boston, Mass.	131 State Street.
Frt.	48	1,300	U. S. Shipping Board <sup>1</sup>	New York, N. Y.	45 Broadway.
Frt.	32	1,300	do <sup>1</sup>	Cleveland, Ohio	
Tow.	21	500	Reading Co. (Pa.)	Philadelphia, Pa.	Reading Terminal.
Frt.	9		New England Maritime Co. (Me)	Boston, Mass.	131 State Street.
Frt.	9		Walter Wrightson	Mobile, Ala.	Ashland Place.
Frt.	61	2,500	U. S. Shipping Board	New York, N. Y.	45 Broadway.
Frt.	67	* 2,500	do	Baltimore, Md.	22 Light Street.
Frt.	40	1,600	do <sup>1</sup>	Port Huron, Mich.	
Frt.	43	* 3,000	do	New York, N. Y.	45 Broadway.
Frt.	90	1,700	Emmett E. Robinson (trustee)	Jacksonville, Fla.	Aragon Hotel.
Frt.	55	* 2,500	U. S. Shipping Board	Philadelphia, Pa.	Bourse Building.
Frt.	50	2,800	do	Seattle, Wash.	841 Railroad Avenue South.
Frt.	35	* 2,500	do	do	Do.
Tow.	17	1,400	Neptune Line (Del.)	New York, N. Y.	25 Beaver Street.
Frt.	50	* 2,500	U. S. Shipping Board	Portland, Oreg.	514 Spalding Building.
Tow.	10	300	James J. Kehoe (N. Y.)	New York, N. Y.	Foot Flatbush Avenue.
Frt.	65	* 2,500	U. S. Shipping Board	Philadelphia, Pa.	Bourse Building.
Frt.	48	1,300	do <sup>1</sup>	New York, N. Y.	45 Broadway.
Frt.	49	2,760	do	Seattle, Wash.	841 Railroad Avenue South.
Frt.	81	2,800	do	Los Angeles, Calif.	
Frt.	36	1,720	Oceanic S. S. Co. (Calif.)	San Francisco, Calif.	2 Pine Street.
Tow.	10	550	Texas Co. (Tex.)	Port Arthur, Tex.	Dock 29.
Frt.	31	3,000	Finkbine-Guild Transportation Co. (Del.)	Wilmington, Del.	Du Pont Building.
Frt.	39	* 2,500	U. S. Shipping Board	Seattle, Wash.	841 Railroad Avenue South.
Frt.	8		Julius F. Swenson	New York, N. Y.	Jamestown, N. Y.
Frt.	44	2,590	U. S. Shipping Board	San Francisco, Calif.	309 Pine Street.
Frt.	87	* 3,000	do	Philadelphia, Pa.	Bourse Building.
Frt.	36	1,400	Callabaras S. S. Corporation (Del.)	New York, N. Y.	61 Broadway.
Frt.	10		Pendleton Bros. (Me.)	do	15 Moore Street.
Frt.	35	1,700	Norma S. S. Co. (Del.)	do	17 Battery Place.
Frt.	37	1,200	U. S. Shipping Board	do	45 Broadway.
Ref.	68	* 1,800	do	Baltimore, Md.	22 Light Street.
Frt.	8		A. S. Publicover	Pensacola, Fla.	
Frt.	11		Apex Navigation Corporation (N. Y.)	New York, N. Y.	63 Wall Street.
Frt.	44	2,500	U. S. Shipping Board	Seattle, Wash.	841 Railroad Avenue South.
Frt.	69	* 1,800	do	Baltimore, Md.	22 Light Street.
Frt.	32	1,300	do <sup>1</sup>	Norfolk, Va.	Army Base.
Fsh.	23	550	Deep Sea Fisheries Co. (Me.)	Rockland, Me.	
Frt.	21	1,220	Southern S. S. Co. (Del.)	Philadelphia, Pa.	Commercial Trust Building.
Frt.	25	1,200	Inter-Coast S. S. Co. (Mass.)	Boston, Mass.	148 State Street.
Frt.	53	2,600	U. S. Shipping Board	San Francisco, Calif.	369 Pine Street.
Frt.	54	2,500	do	New York, N. Y.	45 Broadway.
Frt.	48	* 2,500	do	Newark, N. J.	

<sup>1</sup>Sold to Ford Motor Co.



Merchant Vessels

Official No.	Signal letters	Rig	Name of vessel	Tonnage		Dimensions			When built	Where built
				Gross	Net	Length	Breadth	Depth		
						Feet	Feet	Feet		
217423	LPJQ	St. s.	COTTONWOOD	2,450	1,485	253.4	43.7	24.5	1918	Ecorse, Mich.
217424	LPJR	St. s.	F. A. WARNER	2,333	1,389	253.4	43.7	24.5	1918	do.
217427	LPJV	St. s.	Barlas	2,561	1,532	267.3	46.0	23.6	1918	Houston, Tex.
217429	LPKB	St. s.	Batino	2,559	1,530	267.3	46.0	23.6	1918	do.
217431	LPKD	St. s.	WEST WAUNA	5,735	3,541	409.8	54.2	27.7	1918	Portland, Oreg.
217433	LPKG	St. s.	EDGEFIELD	6,990	5,511	409.6	54.2	27.1	1918	Seattle, Wash.
217434	LPKH	Sch.	Ida S. Dow	1,411	1,280	225.0	43.2	19.8	1918	Thomaston, Me.
217436	LPKJ	St. s.	WEST WAUNEKE	5,765	3,580	410.0	54.2	27.6	1918	Portland, Oreg.
217437	LPKM	St. s.	LAKE FOXBORO	2,593	1,580	251.0	43.6	25.8	1918	Superior, Wis.
217438	LPKN	St. s.	AUBURN	6,025	3,361	400.7	54.2	30.1	1918	Chester, Pa.
217439	LPKQ	St. s.	SACANDAGA	4,967	2,944	390.0	54.2	27.6	1918	Hog Island, Pa.
217440	LPKR	St. s.	HAMLIN F. MCCORMICK	3,317	2,025	321.7	50.1	21.6	1919	Gloucester City, N. J.
217441	LPKS	St. s.	WESTERN ALLY	5,834	3,618	409.8	54.2	29.2	1918	Seattle, Wash.
217442	LPKT	St. s.	Georgina Rolph	2,354	1,385	245.3	45.5	28.3	1918	Rolph, Calif.
217456	LPMJ	St. s.	ECLIPSE	7,589	4,856	440.0	56.0	35.2	1918	Alameda, Calif.
217457	LPMK	St. s.	TRIUMPH	7,588	4,854	440.0	56.0	35.2	1918	do.
217458	LPMN	St. s.	KING	2,824	1,628	251.0	43.6	26.2	1918	Cleveland, Ohio.
217460	LPMR	St. s.	AMERICAN	168	75	97.2	23.2	10.6	1919	Bath, Me.
217465	LPMV	St. s.	Fort Sill	2,594	1,623	267.5	46.4	23.9	1910	Portland, Oreg.
217471	LPNG	St. s.	CERALVO	2,323	1,394	251.0	43.6	22.2	1918	Duluth, Minn.
217472	LPNH	St. s.	LAKE GREENBRIAR	2,592	1,604	251.0	43.6	26.1	1919	Wyandotte, Mich.
217473	LPNJ	St. s.	LAKE GRAVITY	2,592	1,604	251.0	43.6	26.1	1919	do.
217474	LPNK	St. s.	LAKE LICOCO	2,350	1,418	251.0	43.6	22.9	1919	Saginaw, Mich.
217478	LPNM	St. s.	EASTERLING	5,966	4,399	384.3	51.2	25.5	1918	Kobe, Japan.
217483	LPNV	St. s.	OPELIKA	3,283	2,000	324.0	46.2	25.0	1918	Newark, N. J.
217484	LPNW	St. s.	HICO	3,283	2,001	324.0	46.2	25.0	1918	do.
217485	LPQB	St. s.	DECATUR BRIDGE	3,658	2,266	324.0	46.2	25.0	1918	do.
217486	LPQC	St. s.	CHICAGO BRIDGE	3,289	2,004	324.0	46.2	25.0	1918	do.
217488	LPQD	St. s.	KAMESIT	6,070	4,412	402.6	53.0	32.0	1918	Oakland, Calif.
217490	LPQG	St. s.	MARNE	6,191	3,821	395.5	55.0	31.4	1918	Kearny, N. J.
217492	LPQJ	St. s.	WEST ELCAJON	5,560	3,471	409.6	54.2	27.1	1919	Seattle, Wash.
217493	LPQK	St. s.	ONEKAMA	3,545	2,179	324.0	46.2	25.0	1918	Newark, N. J.
217494	LPQM	St. s.	Faine	415	197	142.0	31.6	14.4	1918	South Somerset, Mass.
217501	LPQT	St. s.	SAGUACHE	5,021	3,040	390.0	54.2	27.6	1919	Hog Island, Pa.
217502	LPQV	St. s.	JACOX	2,648	1,621	289.0	44.1	19.2	1919	Portland, Oreg.
217506	LPQW	Ga. s.	Alexis I. du Pont	151	41	101.6	20.8	9.6	1919	Ellsworth, Me.
217513	LPRD	St. s.	COULEE	2,450	1,485	253.4	43.7	24.5	1919	Ecorse, Mich.
217516	LPRG	St. s.	OSAWATOMIE	5,720	3,559	409.6	54.4	27.4	1919	Baltimore, Md.
217522	LPRK	St. s.	WEST AVENAL	5,692	4,020	410.5	54.0	27.0	1918	South San Francisco, Calif.
217524	LPRQ	St. s.	WEST COMPO	5,700	3,517	409.8	54.2	27.2	1919	Portland, Oreg.
217525	LPRS	St. s.	WEST MODUS	5,690	3,510	409.8	54.2	27.7	1919	do.
217528	LPRW	St. s.	LAKE GRETNA	2,592	1,604	251.0	43.6	26.1	1919	Wyandotte, Mich.
217529	LPSB	St. s.	LAKE GROGAN	2,592	1,604	251.0	43.6	26.1	1919	do.
217530	LPSO	St. s.	AGWISTAR	4,661	2,921	370.0	53.1	27.0	1910	Newport News, Va.
217533	LPSG	St. s.	WEST CORUM	5,795	3,599	410.0	54.2	27.6	1919	Portland, Oreg.
217536	LPSK	St. s.	BALDROCK	425	200	142.0	27.7	14.8	1919	Elizabeth, N. J.
217537	LPSM	St. s.	ALEDO	4,768	2,970	377.0	52.0	26.8	1919	Shooters Island, N. Y.
217538	LPSN	St. s.	BELVIDERE	4,755	2,961	377.0	52.0	26.8	1919	do.
217539	LPSQ	St. s.	SHOOTERS ISLAND	4,755	2,961	377.0	52.0	26.8	1919	do.
217540	LPSR	St. s.	WEST ERRAL	5,444	3,334	410.0	54.4	27.2	1918	San Pedro, Calif.
217545	LPSW	St. s.	WAUBESA	6,107	3,744	400.7	54.2	29.9	1919	Harriman, Pa.
217546	LPTB	St. s.	SAPINERO	5,106	3,097	390.0	54.2	27.6	1919	Hog Island, Pa.
217551	LPTD	St. s.	QUEEN	2,592	1,604	251.0	43.6	26.1	1919	Wyandotte, Mich.
217554	LPTH	St. s.	DRIGO	6,768	5,161	416.8	56.1	31.1	1919	Bath, Me.
217556	LPTK	Sc. b.	Octoraro	807	734	179.2	34.7	15.6	1919	Baltimore, Md.
217562	LPTN	St. s.	J. L. LUCKENBACH	5,536	5,374	448.9	60.2	28.2	1919	Chester, Pa.
217566	LPTR	St. s.	H. W. BAXTER	2,428	1,464	253.4	43.6	25.1	1919	Ashtabula, Ohio.
217568	LPTS	St. s.	FARNAM	3,282	2,000	324.0	46.2	25.0	1919	Newark, N. J.
217569	LPTV	St. s.	WEST HARCUIVAR	5,696	3,533	410.0	54.2	27.6	1919	Portland, Me.
217580	LPVH	St. s.	LAKE FLUME	2,592	1,604	251.0	43.6	26.1	1919	Wyandotte, Mich.
217581	LPVJ	St. s.	ALLIES	3,658	2,256	324.0	46.2	25.0	1918	Newark, N. J.
217309	LPVK	St. s.	LAKE CATHCOON	2,319	1,418	251.0	43.6	22.2	1918	Buffalo, N. Y.
217585	LPVM	St. s.	AETNA	2,153	1,280	250.5	43.6	20.1	1919	Manitowoc, Wis.
217587	LPVQ	St. s.	LAKE STRABO	2,364	1,437	251.0	43.7	22.1	1919	Toledo, Ohio.
217588	LPVR	St. s.	CABECON	6,107	3,755	400.7	54.2	29.9	1919	Harriman, Pa.
217590	LPVT	St. s.	ARLYN	3,304	1,971	321.7	50.0	21.6	1919	Gloucester City, N. J.
217591	LPVW	St. s.	PRUSA	5,113	3,102	390.0	54.2	27.6	1919	Hog Island, Pa.
217594	LPWB	St. s.	Mt. VERNON BRIDGE	3,545	2,179	324.0	46.2	25.0	1918	Newark, N. J.
217595	LPWC	St. s.	FORT PITT BRIDGE	3,283	2,001	324.0	46.2	25.0	1918	do.
217596	LPWD	El. s.	ARCHER	7,610	4,872	440.0	55.0	35.3	1919	Alameda, Calif.
217597	LPWF	St. s.	JACONA	4,843	3,006	379.8	53.1	27.0	1919	Tacoma, Wash.
217600	LPWJ	St. s.	LAKE FLUSHING	2,592	1,604	251.0	43.6	26.1	1919	Wyandotte, Mich.
217601	LPWK	St. s.	NESCO	3,283	2,000	324.0	46.2	25.0	1919	Newark, N. J.
217602	LPWM	St. s.	JEKYL	3,289	2,004	324.0	46.2	25.0	1919	do.
217603	LPWN	St. s.	LAKE CHARLOTTESVILLE	2,364	1,437	251.0	43.7	22.1	1919	Toledo, Ohio.
217604	LPWQ	Ol. s.	MUMMOTOR	2,450	1,485	253.4	43.7	24.5	1919	Ecorse, Mich.
217605	LPWR	St. s.	EL CEDRO	2,512	1,527	253.4	43.7	24.5	1919	do.
217610	LPWT	Bkn.	Annie M. Rolph	1,393	1,226	231.4	43.5	18.6	1919	Rolph, Calif.



Service	Crew	Horse-power	Name of owner	Home port	Address of owner
Frt.	42	1,350	Davidson S. S. Co. (Minn.)	Duluth, Minn.	Board of Trade Building.
Frt.	27	1,250	Pacific States Lumber Co. (Del.)	San Francisco, Calif.	1000 Balfour Building.
Frt.	37	1,400	U. S. Shipping Board	Houston, Tex.	
Frt.	37	1,400	do.	do.	
Frt.	48	2,500	do.	Portland, Oreg.	514 Spalding Building.
Frt.	60	3,000	do.	Seattle, Wash.	841 Railroad Avenue South.
Frt.	12		New England Maritime Co. (Me.)	Boston, Mass.	131 State Street.
Frt.	48	2,500	U. S. Shipping Board	Portland, Oreg.	514 Spalding Building.
Frt.	32	1,200	do.	Philadelphia, Pa.	Bourse Building.
Frt.	57	2,500	do.	do.	Do.
Frt.	52	2,500	do.	do.	Do.
Frt.	34	1,250	Chas. R. McCormick Lumber Co. (Calif.)	San Francisco, Calif.	215 Market Street.
Frt.	60	2,500	U. S. Shipping Board	Seattle, Wash.	841 Railroad Avenue South.
Frt.	29	1,200	Rolph Navigation & Coal Co. (Calif.)	San Francisco, Calif.	60 California Street.
Frt.	47	3,000	U. S. Shipping Board	do.	369 Pine Street.
Frt.	58	3,000	do.	do.	Do.
Frt.	32	1,300	King S. S. Co. (Del.)	Duluth, Minn.	McDougall Terminal Terrace.
Tow.	10	550	Texas Co. (Tex.)	Port Arthur, Tex.	Dock 29.
Fsh.	47	1,400	U. S. Shipping Board	Portland, Oreg.	514 Spalding Building.
Frt.	27	1,250	do.	New York, N. Y.	45 Broadway.
Frt.	48	1,300	do.	Detroit, Mich.	
Frt.	48	1,300	do.	Norfolk, Va.	Army Base.
Frt.	40	1,600	do.	Port Huron, Mich.	
Frt.	52	3,280	do.	Seattle, Wash.	841 Railroad Avenue South.
Frt.	37	1,500	do.	Newark, N. J.	
Frt.	40	1,500	do.	do.	
Frt.	37	1,600	do.	do.	
Frt.	8	2,200	do.	San Francisco, Calif.	369 Pine Street.
Frt.	42	2,500	do.	Newark, N. J.	
Frt.	41	3,300	do.	Seattle, Wash.	841 Railroad Avenue South.
Frt.	37	1,500	do.	Newark, N. J.	
Tow.	15	834	Mystic S. S. Co. (Mass.) (trustees)	Boston, Mass.	111 Devonshire Street.
Frt.	45	2,500	U. S. Shipping Board	Philadelphia, Pa.	Bourse Building.
Frt.	32	1,400	Charles Nelson Co. (Calif.)	San Francisco, Calif.	230 California Street.
Fsh.	24	100	Southern Menhaden Corporation (Del.)	Apalachicola, Fla.	Port St. Joe, Fla.
Frt.	25	1,350	G. A. Tomlinson	Duluth, Minn.	
Frt.	44	2,500	U. S. Shipping Board	Baltimore, Md.	22 Light Street.
Frt.	46	2,500	do.	San Francisco, Calif.	369 Pine Street.
Frt.	37	2,500	do.	Portland, Oreg.	514 Spalding Building.
Frt.	46	2,500	do.	do.	Do.
Frt.	48	1,300	do.	New York, N. Y.	45 Broadway.
Frt.	48	1,300	do.	do.	Do.
Frt.	29	2,200	New York & Cuba Mail S. S. Co. (Me.)	do.	Foot Wall Street.
Frt.	32	2,500	U. S. Shipping Board	Portland, Oreg.	514 Spalding Building.
Tow.	22	1,000	Eastern Transportation Co. (Del.)	Wilmington, Del.	Ford Building.
Frt.	33	2,500	U. S. Shipping Board	New York, N. Y.	45 Broadway.
Pas.	6	350	do.	do.	Do.
Frt.	59	2,500	do.	do.	Do.
Frt.	73	2,500	do.	Los Angeles, Calif.	
Frt.	45	3,000	do.	Philadelphia, Pa.	Bourse Building.
Frt.	42	2,500	do.	do.	Do.
Frt.	48	1,300	Queen S. S. Corporation (Del.)	Duluth, Minn.	McDougall Terrace.
Tnk.	37	3,000	Texas Co. (Tex.)	Port Arthur, Tex.	Dock 29.
Frt.	6		Reading Co. (Pa.)	Philadelphia, Pa.	Reading Terminal.
Frt.	50	5,000	Luckenbach S. S. Co. (Del.)	New York, N. Y.	44 Whitehall Street.
Frt.	30	1,350	Horace X. Baxter S. S. Co. (Calif.)	San Francisco, Calif.	American National Bank Building.
Frt.	37	1,500	U. S. Shipping Board	Newark, N. J.	
Frt.	42	2,500	do.	Portland, Oreg.	514 Spalding Building.
Frt.	48	1,300	do.	Norfolk, Va.	Army Base.
Frt.	38	1,500	do.	Newark, N. J.	
Frt.	36	1,400	do.	Savannah, Ga.	
Frt.	36	1,250	Aetna Portland Cement Co. (Me.)	Detroit, Mich.	1518 Buhl Building.
Frt.	26	1,250	U. S. Shipping Board <sup>1</sup>	Norfolk, Va.	Army Base.
Frt.	74	3,000	do.	Philadelphia, Pa.	Bourse Building.
Frt.	34	1,380	Alaska Packers Association (Calif.)	San Francisco, Calif.	111 California Street.
Frt.	43	3,000	U. S. Shipping Board	Philadelphia, Pa.	Bourse Building.
Frt.	37	1,500	do.	Newark, N. J.	
Frt.	37	1,500	do.	do.	
Frt.	45	3,000	do.	San Francisco, Calif.	369 Pine Street.
Frt.	43	2,500	do.	Tacoma, Wash.	
Frt.	48	1,300	do.	Detroit, Mich.	
Frt.	37	1,500	do.	Newark, N. J.	
Frt.	37	1,500	do.	do.	
Frt.	36	1,250	do.	Philadelphia, Pa.	Bourse Building.
Frt.	26	1,350	Munson S. S. Line (N. Y.)	New York, N. Y.	67 Wall Street.
Frt.	27	1,250	Los Angeles Lumber Products S. S. Co. (Calif.)	Los Angeles, Calif.	San Pedro, Calif.
Frt.	13		Rolph Navigation & Coal Co. (Calif.)	San Francisco, Calif.	60 California Street.

<sup>1</sup> Sold to Ford Motor Co.

## Merchant Vessels

Official No.	Signal letters	Rig	Name of vessel	Tonnage		Dimensions			When built	Where built
				Gross	Net	Length	Breadth	Depth		
				Feet			Feet			
217611	LPWV	St. s.	THE LAMBS.....	6,629	4,122	395.5	55.0	31.4	1919	Kearny, N. J.
217612	LQBC	St. s.	DUQUESNE.....	6,662	3,872	395.5	55.0	31.4	1919	do.
217613	LQBD	St. s.	LAKE FLYNUS.....	2,592	1,604	251.0	43.6	26.1	1919	Wyandotte, Mich.
217616	LQBF	St. s.	HOXIE.....	4,623	2,838	376.4	52.3	27.0	1918	Sparrows Point, Md.
217617	LQBG	St. s.	WEST IMBODEN.....	5,751	3,570	410.0	54.2	27.6	1919	Portland, Oreg.
217618	LQBH	St. s.	NEW WINDSOR.....	5,590	3,450	400.5	54.2	30.4	1919	Newburgh, N. Y.
217615	LQBJ	St. s.	Artisan.....	357	197	126.0	29.9	13.7	1919	Solomons, Md.
217619	LQBK	St. s.	SAGAPORACK.....	5,113	3,101	390.0	54.2	27.6	1919	Hog Island, Pa.
217621	LQBN	St. s.	MONANA.....	3,545	2,179	324.0	46.2	25.0	1918	Newark, N. J.
217622	LQBP	St. s.	CONSORT.....	3,285	2,002	324.0	46.2	25.0	1918	do.
217623	LQBR	St. s.	CHETOPA.....	3,545	2,179	324.0	46.2	25.0	1918	do.
217624	LQBS	Sch.	Charles A. Dean.....	1,143	1,015	195.0	40.8	20.0	1919	Camden, Me.
217626	LQBH	St. s.	OSCODA.....	5,780	3,540	409.6	27.4	27.4	1919	Baltimore, Md.
217629	LQBV	St. s.	D. F. McAllister.....	207	141	102.6	25.5	12.2	1919	Sharptown, Md.
217631	LQBW	St. s.	WEST AMARGOSA.....	5,462	3,411	410.0	54.4	27.2	1919	Los Angeles, Calif.
217635	LQCB	Bk.	JOHN J. PHILLIPS.....	968	905	181.0	36.4	15.2	1899	Bath, Me.
217636	LQCD	Sch.	Jennie Flood Kreger.....	1,838	1,614	243.7	42.2	19.5	1919	Belfast, Me.
217637	LQCF	St. s.	CRUDOIL.....	1,370	760	242.5	36.9	19.7	1919	Violet, La.
217639	LQCG	St. s.	GLENDOLA.....	2,246	1,348	289.0	44.1	19.2	1919	Portland, Oreg.
217640	LQCH	St. s.	FARABY.....	3,285	2,002	324.0	46.2	25.0	1918	Newark, N. J.
217641	LQCI	Bkn.	Cecil P. Stewart.....	1,216	1,040	222.0	41.0	18.0	1919	Thomaston, Me.
217642	LQCK	St. s.	Tartar.....	415	197	142.0	31.6	14.4	1918	South Somerset, Mass.
217643	LQCM	St. s.	HOMESTEAD.....	6,629	4,122	395.5	55.0	31.4	1919	Kearny, N. J.
136192	LQCP	St. s.	E. C. POPE.....	2,787	1,887	323.2	42.2	21.7	1891	Wyandotte, Mich.
217644	LQCR	St. s.	LAKE FORKVILLE.....	2,624	1,623	251.0	43.6	26.2	1919	Cleveland, Ohio.
217645	LQCS	St. s.	EVERGLADES.....	2,362	1,407	263.4	42.4	22.2	1919	Tampa, Fla.
217647	LQCV	St. s.	LAUREL.....	4,296	2,639	339.3	49.1	26.5	1919	Baltimore, Md.
217653	LQDV	St. s.	Dardora.....	2,556	1,529	267.3	46.0	23.6	1918	Houston, Tex.
217655	LQDH	St. s.	Cochin.....	2,559	1,530	267.3	46.0	23.6	1918	do.
217656	LQDJ	St. s.	Damacan.....	2,556	1,529	267.3	46.0	23.6	1918	do.
217657	LQDK	St. s.	LAKE SAPOR.....	2,592	1,604	251.0	43.6	26.1	1919	Wyandotte, Mich.
217658	LQDM	St. s.	LAKE FOLCROFT.....	2,592	1,604	251.0	43.6	26.1	1919	do.
217662	LQDP	St. s.	Gloucester.....	521	254	104.3	29.1	14.2	1919	Essex, Mass.
217663	LQDR	St. s.	James Dougherty.....	263	141	121.6	20.4	12.0	1919	Sharptown, Md.
217664	LQDS	Sch.	A. Ernest Mills.....	946	841	190.3	37.4	19.0	1919	Stockton Springs, Me.
217669	LQDV	St. s.	LAKE FOXCRAFT.....	2,593	1,580	251.0	43.6	25.8	1919	Superior, Wis.
217670	LQDW	St. s.	LAKE FREEBORN.....	2,622	1,621	251.0	43.6	26.2	1919	Lorain, Ohio.
217672	LQFB	St. s.	CLINCHCO.....	437	203	142.0	27.7	14.8	1919	Elizabeth, N. J.
217673	LQFO	St. s.	BALLCAMP.....	425	200	142.0	27.7	14.8	1919	do.
217675	LQFG	St. s.	LAKE FRAZEE.....	2,622	1,617	251.0	43.6	26.2	1918	Lorain, Ohio.
217676	LQFH	St. s.	CABRILLE.....	6,030	3,690	391.8	51.3	28.8	1919	Wilmington, Del.
217678	LQFK	St. s.	BALLEW.....	437	203	142.0	27.7	14.8	1919	Elizabeth, N. J.
217679	LQFM	St. s.	BALLENAS.....	437	203	142.0	27.7	14.8	1919	do.
217682	LQFP	St. s.	PROCTOR.....	2,324	1,396	251.0	43.6	22.2	1919	Superior, Wis.
217683	LQFR	Sch.	Freeman.....	1,070	959	192.4	39.0	19.4	1919	Rockland, Me.
217687	LQFS	St. s.	GLENDOYLE.....	2,246	1,348	289.0	44.1	19.2	1919	Portland, Oreg.
217692	LQFT	St. s.	SAHALE.....	5,593	3,422	390.0	54.2	27.6	1919	Hog Island, Pa.
217693	LQFV	St. s.	SACO.....	5,106	3,097	390.0	54.2	27.6	1919	do.
217694	LQFW	St. s.	WALLINGFORD.....	2,256	1,229	245.6	42.0	24.1	1919	Long Beach, Calif.
217705	LQGW	Sc. b.	Northern No. 18.....	1,047	983	228.2	35.1	14.9	1919	Havre de Grace, Md.
217708	LQGN	St. s.	WEST HARDAWAY.....	6,702	3,037	410.0	54.2	27.6	1919	Portland, Oreg.
217709	LQGP	St. s.	ATLANTIC.....	5,624	3,465	410.5	54.3	27.2	1919	Los Angeles, Calif.
217710	LQGR	St. s.	WEST VACA.....	5,548	4,151	410.5	54.0	27.0	1919	South San Francisco, Calif.
217715	LQGV	St. s.	WYNOOCHE.....	6,065	3,756	400.7	54.2	30.4	1919	Harriman, Pa.
217719	LQHO	St. s.	LAKE FONDA.....	2,592	1,604	251.0	43.6	26.1	1919	Wyandotte, Mich.
217722	LQHG	St. s.	Astrea.....	415	197	142.0	31.6	14.4	1918	South Somerset, Mass.
217725	LQHJ	St. s.	MYSTIC.....	5,685	3,413	400.7	54.2	30.1	1919	Chester, Pa.
217727	LQHM	St. s.	WEST HELIX.....	5,651	3,517	409.7	54.2	27.7	1919	Seattle, Wash.
217728	LQHN	St. s.	JOHN TRACY.....	2,469	1,502	253.4	43.7	24.5	1919	Ecorse, Mich.
217729	LQHP	St. s.	ANTHONY O. BOYLE.....	2,450	1,485	253.4	43.7	24.5	1919	do.
217730	LQHR	St. s.	SAUCON.....	5,106	3,097	390.0	54.2	27.6	1919	Hog Island, Pa.
217731	LQHS	St. s.	SAUGERTIES.....	5,784	3,513	390.0	54.2	27.6	1919	do.
217733	LQHV	St. s.	LOUIS M. WINSLOW.....	346	166	139.2	24.0	13.1	1919	East Boothbay, Me.
217737	LQJB	St. s.	WEST TOGUS.....	5,558	3,493	409.8	54.2	27.7	1919	Portland, Oreg.
217738	LQJC	St. s.	WEST TACOOK.....	6,176	3,841	409.8	54.2	27.7	1919	do.
217744	LQJK	St. s.	CAPE HENLOPEN.....	7,069	4,306	434.8	56.2	31.8	1919	Sparrows Point, Md.
217774	LQJN	St. s.	COVALT.....	2,450	1,485	253.4	43.7	24.5	1919	Ecorse, Mich.
217748	LQJR	St. s.	MAKENA.....	2,729	1,653	253.4	43.6	25.1	1919	Ashtabula, Ohio.
217754	LQJV	St. s.	LAKE FONTANET.....	2,592	1,604	251.0	43.6	26.1	1919	Wyandotte, Mich.
217757	LQKB	St. s.	ANSONIA.....	2,624	1,623	251.0	43.6	26.2	1919	Cleveland, Ohio.
217764	LQKD	St. s.	LAKE FREELAND.....	2,622	1,617	251.0	43.6	26.2	1919	Lorain, Ohio.
217765	LQKF	St. s.	LAKE FREED.....	2,622	1,617	251.0	43.6	26.2	1919	do.
217769	LQKG	St. s.	BRADDOCK.....	6,629	4,122	395.5	55.0	31.4	1919	Kearny, N. J.
217770	LQKH	St. s.	MCKESPORT.....	6,198	3,828	395.5	55.0	31.4	1919	do.
217775	LQKM	St. s.	QUILQUEEN.....	6,795	4,904	419.5	56.5	31.7	1919	Camden, N. J.
217776	LQKN	St. s.	COKESIT.....	6,176	4,401	401.4	53.2	31.9	1919	Vancouver, Wash.

Service	Crew	Horse-power	Name of owner	Home port	Address of owner
Frts.	54	2,500	U. S. Shipping Board	Newark, N. J.	
Frts.	54	2,509	do.	do.	
Frts.	48	1,300	do. <sup>1</sup>	New Orleans, La.	Carondelet Building.
Frts.	49	2,500	do.	Baltimore, Md.	22 Light Street.
Frts.	40	2,500	do.	Portland, Oreg.	514 Spalding Building.
Frts.	44	3,000	do.	New York, N. Y.	45 Broadway.
Tow.	14	1,000	Cahill Towing Line (N. J.)	do.	11 Moore Street.
Frts.	35	2,500	U. S. Shipping Board	Philadelphia, Pa.	Bourse Building.
Frts.	37	1,500	do.	Newark, N. J.	
Frts.	37	1,500	do. <sup>1</sup>	do.	
Frts.	37	1,500	do.	do.	
Frts.	9		Boston Maritime Corporation (Me.)	Boston, Mass.	131 State Street.
Frts.	40	2,500	U. S. Shipping Board	Baltimore, Md.	22 Light Street.
Tow.	17	500	Daniel F. McAllister	New York, N. Y.	17 State Street.
Frts.	46	3,500	U. S. Shipping Board	Los Angeles, Calif.	
Frts.	12		Henry Strouse	Philadelphia, Pa.	Real Estate Trust Building.
Frts.	10		Boston Maritime Corporation (Me.)	Boston, Mass.	131 State Street.
Tnk.	20	950	Mexican Petroleum Corporation (Me.)	Los Angeles, Calif.	New York, N. Y.
Frts.	31	1,400	Glendola S. S. Corporation (Del.)	New York, N. Y.	17 Battery Place.
Frts.	37	1,500	U. S. Shipping Board <sup>1</sup>	Newark, N. J.	
Frts.	14		Richard O. Elliott	Rockland, Me.	Thomaston, Me.
Tow.	19	800	James Shewan	New York, N. Y.	Foot Twenty-seventh Street (B.)
Frts.	43	2,700	U. S. Shipping Board	Newark, N. J.	
Frts.	36	2,000	Thompson Transportation Co. (Ohio)	Cleveland, Ohio	Foot East Fortieth Street.
Frts.	32	1,300	U. S. Shipping Board <sup>1</sup>	New York, N. Y.	45 Broadway.
Frts.	36	1,500	do.	Tampa, Fla.	
Frts.	65	1,800	do.	Baltimore, Md.	22 Light Street.
Frts.	40	1,400	do.	Houston, Tex.	
Frts.	37	1,400	do.	do.	
Frts.	37	1,400	do.	do.	
Frts.	48	1,300	do. <sup>1</sup>	New York, N. Y.	45 Broadway.
Frts.	48	1,300	do. <sup>1</sup>	do.	Do.
Fsh.	26	700	Marine Products (Va.)	Reedville, Va.	
Tow.	16	750	Erle Basin Towing & Hoisting Co. (N. Y.)	New York, N. Y.	800 Broadway.
Frts.	8		New England Maritime Co. (Me.)	Boston, Mass.	131 State Street.
Frts.	27	1,200	U. S. Shipping Board <sup>1</sup>	Duluth, Minn.	
Frts.	32	1,300	do. <sup>1</sup>	Norfolk, Va.	Army Base.
Tow.	16	800	Hollywood Boat & Transportation Co. (Fla.)	Miami, Fla.	325 Northwest South River Drive.
Tow.	22	850	Ford Motor Co. (Del.)	Detroit, Mich.	Highland Park.
Frts.	32	1,300	U. S. Shipping Board <sup>1</sup>	Norfolk, Va.	Army Base.
Tnk.	35	2,700	do.	Wilmington, Del.	
Tow.	18	800	Detroit Sulphite Transportation Co. (Mich.)	Detroit, Mich.	Marquette, Mich.
Tow.	19	700	W. E. Hedger Co. (N. Y.)	New York, N. Y.	25 Broadway.
Frts.	27	1,500	U. S. Shipping Board	do.	45 Broadway.
Frts.	9		New England Maritime Co. (Me.)	Boston, Mass.	131 State Street.
Frts.	31	1,400	Glendoyle S. S. Corporation (Del.)	New York, N. Y.	17 Battery Place.
Frts.	40	2,500	U. S. Shipping Board	Philadelphia, Pa.	Bourse Building.
Frts.	40	2,500	do.	do.	Do.
Frts.	29	900	Wallingford S. S. Co. (Calif.)	San Francisco, Calif.	215 Market Street.
Frts.	3		Northern Barge Corporation (Del.)	Wilmington, Del.	Equitable Building.
Frts.	44	2,500	U. S. Shipping Board	Portland, Oreg.	514 Spalding Building.
Frts.	35	2,500	Argonaut S. S. Co. (N. Y.)	New York, N. Y.	26 Beaver Street.
Frts.	42	2,500	U. S. Shipping Board	San Francisco, Calif.	369 Pine Street.
Frts.	32	3,000	do.	Philadelphia, Pa.	Bourse Building.
Frts.	48	1,300	do. <sup>1</sup>	Norfolk, Va.	Army Base.
Tow.	19	1,000	Davison Chemical Co. (Md.)	Baltimore, Md.	Garrett Building.
Frts.	39	2,500	American Ship & Commerce Navigation Corporation (N. Y.)	New York, N. Y.	39 Broadway.
Frts.	47	2,800	U. S. Shipping Board	Seattle, Wash.	841 Railroad Avenue South.
Frts.	27	1,350	M. & J. Tracy (N. Y.)	New York, N. Y.	1 Broadway.
Frts.	20	1,350	Anthony O. Boyle	do.	16 Bridge Street.
Frts.	48	2,500	Export Steamship Corporation (N. Y.)	do.	25 Broadway.
Frts.	38	2,500	U. S. Shipping Board	Philadelphia, Pa.	Bourse Building.
Fsh.	30	650	Ocean Trawling Co. (Mass.)	Boston, Mass.	84 State Street.
Frts.	41	2,500	U. S. Shipping Board	Portland, Oreg.	514 Spalding Building.
Frts.	43	2,500	do.	do.	Do.
Tnk.	24	2,600	Cape S. S. Co. (Del.)	Philadelphia, Pa.	Widener Building.
Frts.	42	1,350	Morton Salt Co. (Ill.)	Chicago, Ill.	717 Rathway Exchange.
Frts.	26	1,350	Matson Navigation Co. (Del.)	San Francisco, Calif.	215 Market Street.
Frts.	37	1,300	U. S. Shipping Board <sup>1</sup>	Norfolk, Va.	Army Base.
Frts.	30	1,200	Ansonia S. S. Corporation (Del.)	Wilmington, Del.	
Frts.	32	1,100	U. S. Shipping Board <sup>1</sup>	New York, N. Y.	45 Broadway.
Frts.	32	1,300	do. <sup>1</sup>	Savannah, Ga.	Drayton and St. Julian Sts.
Frts.	42	2,500	do.	Newark, N. J.	
Frts.	54	2,500	do.	do.	
Tnk.	41	2,600	Gulf Refining Co. (Tex.)	Port Arthur, Tex.	West Port Arthur, Tex.
Frts.	51	2,800	U. S. Shipping Board	Portland, Oreg.	514 Spalding Building.

<sup>1</sup> Sold to Ford Motor Co.

## Merchant Vessels

Official No.	Signal letters	Rig	Name of vessel	Tonnage		Dimensions			When built	Where built
				Gross	Net	Length	Breadth	Depth		
						Feet	Feet	Feet		
217777	LQKP	St. s.	KEKETICUT.....	6,072	3,740	402.6	53.0	32.0	1918	Oakland, Calif.....
217778	LQKR	St. s.	WEST MUNHAM.....	5,753	3,571	410.0	54.2	27.6	1919	Portland, Oreg.....
217780	LQKS	St. s.	GALAHAD.....	5,728	3,547	409.6	54.4	27.4	1919	Baltimore, Md.....
217785	LQKT	St. s.	LAKE FONTANA.....	2,592	1,604	251.0	43.6	26.1	1919	Wyandotte, Mich.....
217789	LQKV	St. s.	LAKE GRAINGER.....	2,615	1,602	251.0	43.6	26.1	1919	Chicago, Ill.....
217791	LQKW	St. s.	MANHATTAN ISLAND.....	4,834	3,045	386.8	52.2	27.4	1919	Arlington, N. J.....
217794	LQMC	St. s.	HENRY CLAY.....	8,166	6,308	439.6	60.2	33.7	1919	Gloucester City, N. J.....
217795	LQMD	St. s.	Cleopatra.....	415	197	142.0	31.6	14.4	1919	South Somerset, Mass.....
217798	LQMJ	Sch.	B. S. Taylor.....	1,488	1,389	212.2	40.0	21.2	1919	Wilmington, Del.....
217799	LQMK	St. s.	SCHOHARIE.....	4,971	3,070	390.0	54.2	27.6	1919	Hog Island, Pa.....
217800	LQMN	St. s.	SCHODACK.....	5,041	3,116	390.0	54.2	27.6	1919	do.....
217802	LQMR	St. s.	CEROSCO.....	2,323	1,394	251.0	43.6	22.2	1919	Duluth, Minn.....
217803	LQMS	St. s.	CERO GARDO.....	2,347	1,420	251.0	43.6	22.2	1919	do.....
217804	LQMT	St. s.	CHAMBLEE.....	2,323	1,394	251.0	43.6	22.2	1919	do.....
217805	LQMV	St. s.	CHAPPELL.....	2,323	1,394	251.0	43.6	22.2	1919	do.....
217806	LQMW	St. s.	EDGEHILL.....	6,868	5,264	409.6	54.2	27.1	1919	Seattle, Wash.....
217810	LQNB	St. s.	COVENA.....	2,372	1,413	253.4	43.7	24.5	1919	Ecorse, Mich.....
217811	LQNC	St. s.	NORFOLK.....	343	212	126.5	25.1	13.3	1919	Wilmington, Del.....
217813	LQND	St. s.	LAKE FORSBY.....	2,624	1,622	251.0	43.6	26.2	1919	Cleveland, Ohio.....
217814	LQNF	St. s.	LAKE FREEZEOUT.....	2,622	1,617	251.0	43.6	26.2	1919	Lorain, Ohio.....
217815	LQNG	St. s.	WAUCONIA.....	5,423	3,315	400.7	54.2	30.4	1919	Harriman, Pa.....
217818	LQNJ	St. s.	TOLLARD.....	5,874	3,609	409.6	54.4	27.4	1919	Groton, Conn.....
217819	LQNK	St. s.	COPALGROVE.....	2,324	1,396	251.0	43.6	22.2	1919	Superior, Wis.....
217820	LQNM	St. s.	LAKE FRAICHR.....	2,593	1,580	251.0	43.6	25.8	1919	do.....
217821	LQNP	St. s.	LAKE FRALEY.....	2,593	1,580	251.0	43.6	25.8	1919	do.....
217822	LQNR	St. s.	LAKE FARESMAN.....	2,592	1,604	251.0	43.6	26.1	1919	Wyandotte, Mich.....
217829	LQNT	St. s.	MUNISLA.....	2,220	1,330	289.0	44.1	19.2	1919	Portland, Oreg.....
217834	LQMV	St. s.	Mary A. Bickel.....	415	197	142.0	31.6	14.4	1918	South Somerset, Mass.....
217835	LQNW	St. s.	Volant.....	415	197	142.0	31.6	14.4	1919	do.....
217839	LQPF	St. s.	OZETTE.....	6,078	4,498	401.9	53.2	32.0	1919	Seattle, Wash.....
217840	LQPG	St. s.	WESTERN KNIGHT.....	5,770	3,578	409.8	54.2	29.2	1919	do.....
217841	LQPH	Sch.	Shetland.....	1,470	1,305	234.5	45.2	18.3	1919	do.....
217844	LQPJ	St. s.	MAKAWELI.....	2,552	1,534	253.4	43.6	25.2	1919	Astabula, Ohio.....
217851	LQPR	St. s.	JACK.....	2,622	1,617	251.0	43.6	28.2	1919	Lorain, Ohio.....
217852	LQPS	St. s.	LAKE FOSSIL.....	2,624	1,622	251.0	43.6	26.2	1919	Cleveland, Ohio.....
217855	LQPT	St. s.	LAKE GRAMPUS.....	2,615	1,602	251.0	43.6	26.1	1919	Chicago, Ill.....
217856	LQPV	St. s.	LAKE FURLEY.....	2,607	1,603	251.0	43.6	26.2	1919	Buffalo, N. Y.....
217857	LQPW	St. s.	LAKE FUGARD.....	2,607	1,603	251.0	43.6	26.2	1919	do.....
217859	LQRB	St. s.	LILLIAN LUCKENBACH.....	8,336	5,369	448.9	60.2	28.2	1919	Chester, Pa.....
217860	LQRC	St. s.	CASTLE TOWN.....	3,321	2,020	321.7	50.0	21.6	1919	Gloucester, N. J.....
217861	LQRD	St. s.	WEST MAXIMUS.....	5,561	4,006	409.6	54.2	27.1	1919	Seattle, Wash.....
217869	LQRH	St. s.	CENTURION.....	415	197	142.0	31.6	14.4	1919	South Somerset, Mass.....
217870	LQRJ	St. s.	CORAPEAK.....	2,153	1,280	250.5	43.7	20.1	1919	Manltowoc, Wis.....
217871	LQRK	St. s.	COQUINA.....	2,140	1,231	250.5	43.7	20.1	1919	do.....
217872	LQRM	St. s.	VIRGINIA PENDLETON (com- posito).....	1,547	1,388	222.0	40.8	22.3	1919	Mystic, Conn.....
217880	LQRP	St. s.	LAKE FRENCHTON.....	2,622	1,620	251.0	43.6	26.2	1919	Lorain, Ohio.....
217883	LQRS	St. s.	LEWIS LUCKENBACH.....	10,662	6,784	496.0	68.2	37.2	1919	Quincy, Mass.....
217884	LQRT	St. s.	LAKE GRAMPAN.....	2,615	1,602	251.0	43.6	26.1	1919	Chicago, Ill.....
217885	LQRV	St. s.	SANGAMON.....	5,083	3,113	390.0	54.2	27.6	1919	Hog Island, Pa.....
217886	LQRW	St. s.	SCHENECTADY.....	5,114	3,102	390.0	54.2	27.6	1919	do.....
217887	LQSB	St. s.	SARCOXIE.....	5,116	3,103	390.0	54.2	27.6	1919	do.....
217888	LQSC	St. s.	BARLOW.....	425	200	142.0	27.7	14.8	1919	Elizabeth, N. J.....
217889	LQSD	St. s.	BARKHAMSTEAD.....	437	203	142.0	27.7	14.8	1919	do.....
217890	LQSF	St. s.	DIO.....	4,823	3,038	386.8	52.2	27.4	1919	Arlington, N. Y.....
217892	LQSG	St. s.	EDGEMONT.....	6,865	5,257	409.6	54.2	27.1	1919	Seattle, Wash.....
217898	LQSH	St. s.	EL ABETO.....	2,512	1,512	253.4	43.7	24.5	1919	Ecorse, Mich.....
217904	LQSN	St. s.	LAKE SABA.....	2,352	1,401	251.0	43.6	22.0	1919	Saginaw, Mich.....
217905	LQSP	St. s.	HOVEN.....	7,071	4,306	434.8	56.2	31.8	1919	Sparrows Point, Md.....
217906	LQSR	St. s.	WEST CAJOOT.....	5,432	3,339	410.0	54.4	27.2	1919	Los Angeles, Calif.....
217910	LQST	St. s.	POUGHKEEPSIE.....	5,588	3,466	400.5	54.2	30.4	1919	Newburgh, N. Y.....
217911	LQSV	St. s.	SILVERBROOK.....	5,674	3,530	400.8	54.3	31.4	1919	Chester, Pa.....
217912	LQSW	St. s.	LAKE GRAMA.....	2,615	1,602	251.0	43.6	26.1	1919	Chicago, Ill.....
217913	LQTB	St. s.	LAKE GLEBE.....	2,324	1,396	251.0	43.6	22.2	1919	Superior, Wis.....
217919	LQTD	St. s.	WEST CHEROW.....	6,188	4,628	400.8	54.2	27.7	1919	Portland, Oreg.....
217920	LQTF	St. s.	SHENANDOAH.....	6,531	4,058	416.8	56.1	31.1	1919	Bath, Me.....
217921	LQTG	St. s.	STEADFAST.....	7,588	4,854	440.0	56.0	35.2	1919	Alameda, Calif.....
217924	LQTH	St. s.	MASCA.....	3,286	2,002	324.0	46.2	25.0	1919	Newark, N. J.....
217926	LQTK	St. s.	PASSAIC BRIDGE.....	3,283	2,000	324.0	46.2	25.0	1919	do.....
217927	LQTM	St. s.	NATIONAL BRIDGE.....	3,545	2,179	324.0	46.2	25.0	1919	do.....
217928	LQTN	St. s.	MILWAUKEE BRIDGE.....	3,275	1,996	324.0	46.2	25.0	1919	do.....
217929	LQTP	St. s.	WISCONSIN BRIDGE.....	3,545	2,179	324.0	46.2	25.0	1919	do.....
217930	LQTR	Sch.	Joseph J. Hock.....	1,032	982	209.4	36.2	16.3	1919	Baltimore, Md.....
217931	LQTS	St. s.	ORLEANS.....	6,216	3,841	395.5	55.0	31.4	1919	Kearny, N. J.....
217932	LQTV	St. s.	WEST SEQUANA.....	5,613	3,521	410.5	54.3	27.2	1919	Los Angeles, Calif.....
217933	LQTW	St. s.	HAWAIIAN.....	6,270	3,840	404.6	53.9	26.2	1919	Philadelphia, Pa.....
217935	LQVB	St. s.	WEST HARGRAVE.....	6,280	3,926	410.0	54.2	27.6	1919	Portland, Oreg.....
217936	LQVC	St. s.	WEST NOHNO.....	6,186	3,848	409.8	54.2	27.7	1919	do.....
217937	LQVD	St. s.	Woodman.....	358	198	126.0	29.9	13.7	1919	Solomons, Md.....

Service	Crew	Horse-power	Name of owner	Home port	Address of owner
Frt.	40	2,800	U. S. Shipping Board	San Francisco, Calif.	369 Pine Street.
Frt.	41	2,500	do	Portland, Oreg.	514 Spalding Building.
Frt.	44	2,500	do	Baltimore, Md.	22 Light Street.
Frt.	40	1,300	do. <sup>1</sup>	New York, N. Y.	45 Broadway.
Frt.	38	1,200	do. <sup>1</sup>	Norfolk, Va.	Army Base.
Frt.	33	2,500	Finkbine-Guild Transportation Co. (Del.)	Wilmington, Del.	Du Pont Building.
Frt.	46	3,200	U. S. Shipping Board	Philadelphia, Pa.	Bourse Building.
Tow.	14	850	Cumco (N. J.)	New York, N. Y.	11 Moore Street.
Frt.	12		Maryland Navigation Co. (Md.)	Baltimore, Md.	Marine Bank Building.
Frt.	37	2,500	U. S. Shipping Board	Savannah, Ga.	Drayton and St. Julian Sts.
Frt.	37	2,500	do	Philadelphia, Pa.	Bourse Building.
Frt.	27	1,250	do	New York, N. Y.	45 Broadway.
Frt.	27	1,250	do	do	Do.
Frt.	27	1,250	do	do	Do.
Frt.	27	1,250	do	do	Do.
Frt.	46	2,500	do	Seattle, Wash.	841 Railroad Avenue South
Frt.	37	1,350	Hammond Lumber Co. (Del.)	San Francisco, Calif.	260 California Street.
Tow.	17	750	Northern Barge Corporation (Del.)	Norfolk, Va.	Wilmington, Del.
Frt.	31	1,300	U. S. Shipping Board <sup>1</sup>	do	Army Base.
Frt.	32	1,300	do. <sup>1</sup>	New York, N. Y.	45 Broadway.
Frt.	46	3,000	do	Philadelphia, Pa.	Bourse Building.
Frt.	42	2,500	do	New London, Conn.	
Frt.	27	1,200	do	New York, N. Y.	45 Broadway.
Frt.	27	1,200	do. <sup>1</sup>	Duluth, Minn.	
Frt.	27	1,200	do. <sup>1</sup>	New York, N. Y.	Do.
Frt.	34	1,300	do. <sup>1</sup>	do	Do.
Frt.	30	1,100	Munson S. S. Line (N. Y.)	do	67 Wall Street.
Tow.	18	1,000	Charles F. Bleckel	do	30 Church Street.
Tow.	29	1,000	U. S. Shipping Board	Fall River, Mass.	
Frt.	44	3,500	do	Seattle, Wash.	841 Railroad Avenue South.
Frt.	59	3,500	do	do	Do.
Frt.	11		Joseph W. Gorman	Boston, Mass.	Worcester, Mass.
Frt.	26	1,350	Matson Navigation Co. (Calif.)	San Francisco, Calif.	215 Market Street.
Frt.	32	1,300	Jack Steamship Corporation (Del.)	Duluth, Minn.	McDougall Terminal.
Frt.	36	1,250	U. S. Shipping Board <sup>1</sup>	Cleveland, Ohio.	
Frt.	38	1,200	do. <sup>1</sup>	New York, N. Y.	45 Broadway.
Frt.	46	1,200	do. <sup>1</sup>	Buffalo, N. Y.	
Frt.	36	1,200	do. <sup>1</sup>	New York, N. Y.	Do.
Frt.	54	5,000	Luckenbach S. S. Co. (Del.)	do	44 Whitehall Street.
Frt.	26	1,650	Chas. Nelson Co. (Calif.)	San Francisco, Calif.	230 California Street.
Frt.	31	2,500	U. S. Shipping Board	Seattle, Wash.	841 Railroad Avenue South.
Tow.	20	1,000	do	Houston, Tex.	
Frt.	27	1,250	Charles F. Webb	Boston, Mass.	110 State Street.
Frt.	31	1,150	Pillsbury & Curtis (Calif.)	San Francisco, Calif.	351 California Street.
Frt.	9	1,250	Pendleton Bros. (Me.)	New York, N. Y.	130 Pearl Street.
Frt.	32	1,300	U. S. Shipping Board <sup>1</sup>	Cleveland, Ohio.	
Frt.	52	4,500	Luckenbach S. S. Co. (Del.)	New York, N. Y.	44 Whitehall Street.
Frt.	37	1,200	U. S. Shipping Board <sup>1</sup>	Norfolk, Va.	Army Base.
Frt.	39	2,500	do	Philadelphia, Pa.	Bourse Building.
Frt.	29	2,500	do	do	Do.
Frt.	35	2,500	do	do	Do.
Tow.	22	850	Ford Motor Co.	Detroit, Mich.	Highland Park.
Tow.	22	800	Pringle Barge Line Co. (Ohio)	Cleveland, Ohio.	610 Rockefeller Building.
Frt.	32	3,000	Finkbine-Guild Transportation (Del.)	Wilmington, Del.	Du Pont Building.
Frt.	39	3,500	U. S. Shipping Board	Seattle, Wash.	841 Railroad Avenue South.
Frt.	28	1,250	Los Angeles Lumber Products S. S. Co. (Calif.)	Los Angeles, Calif.	San Pedro, Calif.
Frt.	39	1,400	U. S. Shipping Board <sup>1</sup>	Norfolk, Va.	Army Base.
Tnk.	35	2,600	do	Baltimore, Md.	22 Light Street.
Frt.	47	3,500	do	Los Angeles, Calif.	
Frt.	53	3,000	do	New York, N. Y.	45 Broadway.
Tnk.	42	3,000	Mountain Oil & Refining Co. (Del.)	New Orleans, La.	302 Nola Building.
Frt.	38	1,200	U. S. Shipping Board <sup>1</sup>	do	Carondelet Building.
Frt.	36	1,200	do. <sup>1</sup>	New York, N. Y.	45 Broadway.
Frt.	42	2,500	do	Portland, Oreg.	514 Spalding Building.
Tnk.	38	3,000	Texas Co. (Tex.)	Port Arthur, Tex.	Dock 29.
Frt.	45	3,000	U. S. Shipping Board	San Francisco, Calif.	369 Pine Street
Frt.	37	1,500	do	Newark, N. J.	
Frt.	37	1,800	do	do	
Frt.	41	1,500	do	do	
Frt.	41	1,500	do	do	
Frt.	37	1,500	American Steamship Corporation (Del.)	New York, N. Y.	18 Broadway.
Frt.	4		Eastern Transportation Co. (Inc.)	Wilmington, Del.	Ford Building.
Frt.	36	2,500	Oriental Navigation Co. (Del.)	New York, N. Y.	17 Battery Place.
Frt.	50	2,800	U. S. Shipping Board	Los Angeles, Calif.	
Frt.	40	3,000	American-Hawaiian Steamship Co. (N. J.)	New York, N. Y.	39 Broadway.
Frt.	41	2,500	U. S. Shipping Board	Portland, Oreg.	514 Spalding Building.
Frt.	42	2,500	do	do	Do.
Tow.	13	1,000	Cahill Towing Line (N. J.)	New York, N. Y.	11 Moore Street.

<sup>1</sup> Sold to Ford Motor Co.

## Merchant Vessels

Official No.	Signal letters	Rig	Name of vessel	Tonnage		Dimensions			When built	Where built
				Gross	Net	Length	Breadth	Depth		
				Feet			Feet			
217938	LQVF	St. s.	SAUGUS.....	4,985	3,048	390.0	54.2	27.6	1919	Hog Island, Pa.
217939	LQVG	St. s.	Craftsman.....	358	197	128.0	29.9	13.7	1919	Solomons, Md.
217941	LQVH	St. s.	MICHAEL TRACY.....	204	93	100.8	24.7	25.1	1919	Brooklyn, N. Y.
217952	LQVM	St. s.	HEFFRON.....	7,611	4,886	440.0	56.0	35.2	1919	Alameda, Calif.
217953	LQVN	St. s.	COAXET.....	6,038	3,742	401.4	53.2	31.9	1919	Vancouver, Wash.
217954	LQVP	St. s.	BRUNSWICK.....	2,153	1,280	250.5	43.7	20.1	1919	Manitowoc, Wis.
217961	LQVS	St. s.	WEST TOTANT.....	5,628	3,488	410.0	54.2	27.6	1919	Portland, Ore.
217962	LQVT	St. s.	SEA BIRD.....	383	169	150.4	25.0	13.3	1919	South Portland, Me.
217970	LQWB	St. s.	CALVERT.....	4,071	2,514	339.3	49.1	26.5	1919	Baltimore, Md.
217971	LQWC	St. s.	LAKE INAHA.....	2,622	1,619	251.0	43.6	26.2	1919	Lorain, Ohio.
217972	LQWD	St. s.	GLYMONT.....	2,722	1,672	289.0	44.1	29.2	1919	Portland, Ore.
217973	LQWF	St. s.	GUNSTON HALL.....	6,182	3,841	402.6	53.0	32.0	1919	Alexandria, Va.
217978	LQWG	St. s.	BROOKINGS.....	2,327	1,388	253.4	43.6	25.1	1919	Ashtabula, Ohio
217981	LQWJ	St. s.	WEST HEMBRIE.....	5,779	3,605	409.7	54.2	27.7	1919	Seattle, Wash.
217988	LQWK	St. s.	ONEIDA.....	2,664	1,654	251.0	43.6	26.1	1919	Wyandotte, Mich.
217989	LQWM	St. s.	LAKE GILPIN.....	2,664	1,654	251.0	43.6	26.1	1919	do.
217994	LQWP	St. s.	ELDENA.....	6,900	5,321	409.6	54.2	27.1	1919	Seattle, Wash.
217996	LQWR	St. s.	CHATTANOOGA.....	3,545	2,179	324.0	46.2	25.0	1919	Newark, N. J.
217997	LQWS	St. s.	LOUISVILLE BRIDGE.....	3,283	2,000	324.0	46.2	25.0	1919	do.
217998	LQWT	St. s.	ANNISTON.....	3,545	2,179	324.0	46.2	25.0	1919	do.
218001	LQWV	St. s.	TEXACO 145.....	484	325	147.7	30.1	12.4	1919	Bath, Me.
218002	LRBC	St. s.	SCHOODIC.....	4,932	2,980	390.0	54.2	27.6	1919	Hog Island, Pa.
218003	LRBD	St. s.	HOMULUS.....	5,104	3,748	391.8	51.3	28.8	1919	Wilmington, Del.
218004	LRBF	St. s.	WAUKEGAN.....	6,209	3,836	395.5	55.0	31.4	1919	Kearny, N. J.
218005	LRBG	St. s.	MAHUKONA.....	2,512	1,531	253.4	43.7	24.5	1919	Ecorse, Mich.
218006	LRBH	Ol. s.	MUNCOVE.....	2,437	1,388	253.4	43.7	24.5	1919	do.
218007	LRBJ	St. s.	LAKE CANAVERAL.....	2,352	1,404	251.0	43.6	22.0	1919	Saginaw, Mich.
218009	LRBK	St. s.	BARRALTON.....	325	200	142.0	27.7	14.8	1919	Elizabeth, N. J.
218010	LRBM	St. s.	WEST QUECHEE.....	5,711	3,539	410.0	44.2	27.6	1919	Portland, Ore.
218011	LRBN	St. s.	LAKE FRIAR.....	2,622	1,620	251.0	43.6	26.2	1919	Lorain, Ohio.
218017	LRBE	St. s.	EDGE Moor.....	7,038	5,388	409.6	54.2	27.1	1919	Seattle, Wash.
218018	LRBQ	St. s.	CITY OF EUREKA.....	5,728	3,541	410.0	54.2	27.6	1919	Portland, Ore.
218019	LRBS	St. s.	WAUKAU.....	6,126	3,796	400.7	54.2	30.4	1919	Harriman, Pa.
218021	LRBT	Sch.	Pat Harrison.....	1,145	1,032	193.0	41.0	19.8	1919	Bloxi, Miss.
218022	LRBV	Sc. b.	Falmouth.....	2,236	2,073	274.2	46.2	21.4	1919	Bath, Me.
218024	LRBW	Bk.	GRATIA.....	1,582	1,462	249.7	38.1	21.6	1891	Port Glasgow, Scotland
218025	LRCB	St. s.	WEST IRMO.....	5,900	3,670	409.8	54.2	29.2	1919	Seattle, Wash.
218026	LRCD	St. s.	A. G. WELLS.....	418	190	142.0	27.5	14.6	1919	Superior, Wis.
218027	LRCF	St. s.	EDGAR BOWLING.....	5,505	3,439	410.5	54.3	27.2	1919	Los Angeles, Calif.
217704	LRCG	St. s.	OCEAN.....	301	96	135.0	22.8	13.4	1918	Superior, Wis.
216973	LRCH	St. s.	RIFFLE.....	301	96	135.0	22.8	13.4	1918	do.
218033	LRCJ	St. s.	WEST ASHAWA.....	5,609	4,095	410.5	54.0	27.0	1919	South San Francisco, Calif.
218036	LRCM	Ol. s.	Trolltind.....	2,174	1,590	243.7	47.3	24.2	1919	Seattle, Wash.
218038	LRCN	St. s.	YESOKING.....	5,749	3,556	409.6	54.4	27.4	1919	Baltimore, Md.
218039	LRCF	St. s.	KISHACOQUILLAS.....	5,039	3,046	390.0	54.4	27.6	1919	Hog Island, Pa.
218040	LRCQ	St. s.	FRANCES WEEMS.....	2,323	1,394	251.0	43.6	22.2	1919	Duluth, Minn.
218042	LRCs	St. s.	GUIMBA.....	6,100	4,545	402.6	53.0	32.0	1918	Oakland, Calif.
218048	LRCt	St. s.	WEST CONOB.....	5,436	3,405	410.0	54.4	27.2	1919	Los Angeles, Calif.
218057	LRCV	St. s.	CORNUCOPIA.....	2,153	1,280	250.5	43.7	20.1	1919	Manitowoc, Wis.
218058	LRCW	St. s.	NANCY WEEMS.....	2,153	1,280	250.5	43.7	20.1	1919	do.
218059	LRDB	St. s.	POINT BONITA.....	3,283	2,000	324.0	46.2	25.0	1919	Newark, N. J.
218056	LRDC	St. s.	LAKE GILTEDGE.....	2,664	1,654	251.0	43.6	20.1	1919	Wyandotte, Mich.
218062	LRDG	St. s.	BARRANCA.....	418	200	142.0	27.7	14.8	1919	Elizabeth, N. J.
218066	LRDK	St. s.	PENOBSCOT.....	2,496	1,490	253.4	43.6	25.1	1919	Ashtabula, Ohio.
218067	LRDM	St. s.	ANDREA F. LUCKENBACH.....	10,725	6,826	496.0	68.2	37.2	1919	Quincy, Mass.
218068	LRDN	St. s.	POLYBIUS.....	7,041	5,359	409.6	54.2	27.1	1919	Seattle, Wash.
218070	LRDP	St. s.	CHAPAREL.....	2,323	1,394	251.0	43.6	22.2	1919	Duluth, Minn.
218071	LRDQ	St. s.	HUMACONNA.....	418	190	142.0	27.5	14.6	1919	Superior, Wis.
218072	LRDS	St. s.	HUMRICK.....	418	190	142.0	27.5	14.6	1919	do.
218073	LRDT	St. s.	LAKE GLENCOE.....	2,324	1,396	251.0	43.6	22.2	1919	do.
218074	LRDV	St. s.	HULVER.....	418	190	142.0	27.5	14.6	1919	do.
218075	LRDW	St. s.	CHAMBERINO.....	2,323	1,394	251.0	43.6	22.2	1919	Duluth, Minn.
218076	LRFB	St. s.	CHANTIER.....	2,323	1,394	251.0	43.6	22.2	1919	do.
218077	LRFC	St. s.	LORAIN.....	6,213	3,836	395.5	55.0	31.4	1919	Kearny, N. J.
218078	LRBD	St. s.	YOUNGSTOWN.....	6,033	4,121	395.5	55.0	31.4	1919	do.
218083	LRFG	Sch.	BRADFORD E. JONES.....	1,648	1,510	221.9	42.2	22.6	1919	Boothbay Harbor, Me.
218085	LRFJ	St. s.	OSAQUMSICK.....	6,034	4,483	401.9	53.1	32.0	1919	Seattle, Wash.
218088	LRFK	Ol. s.	SEEKONK.....	4,998	3,114	390.0	54.2	27.6	1919	Hog Island, Pa.
218089	LRFM	St. s.	SATARTIA.....	4,994	3,021	390.0	54.2	27.6	1919	do.
218094	LRBN	St. s.	Commissioner.....	272	129	108.3	28.3	13.0	1918	Brunswick, Ga.
218095	LRFP	St. s.	WALDEN.....	5,511	3,397	400.5	54.2	30.4	1919	Newburgh, N. Y.
218096	LRFG	St. s.	WEST CELERON.....	5,763	3,554	409.8	54.2	27.7	1919	Portland, Ore.
218097	LRFS	St. s.	WEST CELINA.....	6,187	3,838	409.8	54.2	27.7	1919	do.
218098	LRFT	St. s.	DIABLO.....	5,997	4,467	402.5	53.0	32.0	1919	Baypoint, Calif.
218099	LRFV	St. s.	Margaret A. Howard.....	475	218	139.6	30.3	15.7	1919	Savannah, Ga.

Service	Crew	Horse-power	Name of owner	Home port	Address of owner
Frt.	39	2,500	Export Steamship Corporation (N. Y.)	New York, N. Y.	25 Broadway.
Tow.	21	1,000	M. J. Dady Engineering & Contracting Co. (N. Y.)	do.	367 Fulton Street, Brooklyn.
Tow.	13	800	Thomas Tracy	do.	1 Broadway.
Pas.	35	3,000	Heffron Steamship Co. (Del.)	Tacoma, Wash.	Tacoma Building.
Frt.	44	2,800	U. S. Shipping Board	Portland, Ore.	514 Spalding Building.
Frt.	42	1,600	Asa F. Davison	New York, N. Y.	44 Whitehall Street.
Frt.	42	2,500	U. S. Shipping Board	Portland, Ore.	514 Spalding Building.
Fsh.	2	700	Consolidated Fisheries Co. (Del.)	Wilmington, Del.	Lewes, Del.
Frt.	49	1,800	U. S. Shipping Board	Baltimore, Md.	22 Light Street.
Frt.	34	1,300	do.	Norfolk, Va.	Army Base.
Frt.	30	1,400	Charles Nelson Co. (Calif.)	San Francisco, Calif.	230 California Street.
Frt.	52	2,800	U. S. Shipping Board	Alexandria, Va.	
Frt.	33	1,350	California & Oregon Lumber Co. (Del.)	San Francisco, Calif.	2 Pine Street.
Frt.	37	2,800	U. S. Shipping Board	Seattle, Wash.	841 Railroad Avenue South.
Frt.	36	1,500	Clyde S. S. Co. (Me.)	New York, N. Y.	Pier 36, North River.
Frt.	36	1,500	U. S. Shipping Board	Detroit, Mich.	
Frt.	44	3,500	do.	Seattle, Wash.	841 Railroad Avenue South.
Frt.	37	1,500	do.	Newark, N. J.	
Frt.	37	1,500	do.	do.	
Frt.	37	1,500	do.	do.	
Tnk.	13	400	Texas Co. (Tex.)	Port Arthur, Tex.	Dock 29.
Frt.	43	2,500	U. S. Shipping Board	Philadelphia, Pa.	Bourse Building.
Tnk.	36	2,700	do.	Wilmington, Del.	
Frt.	54	2,500	do.	Newark, N. J.	
Frt.	26	1,350	Matson Navigation Co. (Calif.)	San Francisco, Calif.	215 Market Street.
Frt.	25	900	Munson S. S. Line (N. Y.)	New York, N. Y.	67 Wall Street.
Frt.	34	1,400	U. S. Shipping Board <sup>1</sup>	Norfolk, Va.	Army Base.
Tow.	18	800	Ford Motor Co.	Newark, N. J.	Newark Terminal.
Frt.	42	2,500	U. S. Shipping Board	Portland, Ore.	514 Spalding Building.
Frt.	32	1,300	do.	Cleveland, Ohio.	
Frt.	39	3,500	do.	Seattle, Wash.	841 Railroad Avenue South.
Frt.	43	2,500	Export Steamship Corporation (N. Y.)	New York, N. Y.	25 Broadway.
Frt.	56	3,000	U. S. Shipping Board	Philadelphia, Pa.	Bourse Building.
Frt.	12		S. A. Tonsmiere	Mobile, Ala.	People's Bank.
Frt.	5		Staples Transportation Co. (Me.)	Fall River, Mass.	404 Davol Street.
Frt.	33		William F. Storey	San Francisco, Calif.	27 Main Street.
Frt.	32	2,800	U. S. Shipping Board	New York, N. Y.	45 Broadway.
Tow.	21	800	Atchison, Topeka & Santa Fe Railway Co. (Kans.)	San Francisco, Calif.	605 Market Street.
Frt.	41	2,500	Garland S. S. Corporation (N. Y.)	New York, N. Y.	25 Broadway.
Fsh.	24	450	Bay State Fishing Co. (Me.)	Boston, Mass.	30 Fish Pier.
Fsh.	24	450	do.	do.	Do.
Frt.	49	2,500	U. S. Shipping Board	San Francisco, Calif.	369 Pine Street.
Frt.	20	1,000	American Motor Ship Co. (N. Y.)	New York, N. Y.	32 Broadway.
Frt.	44	2,500	U. S. Shipping Board	Baltimore, Md.	22 Light Street.
Tnk.	42	2,500	do.	Philadelphia, Pa.	Bourse Building.
Frt.	41	1,250	Carolina Steamship Co. (Md.)	Baltimore, Md.	Pier 5, Pratt Street.
Ref.	50	2,800	U. S. Shipping Board	San Francisco, Calif.	369 Pine Street.
Frt.	41	4,500	do.	Los Angeles, Calif.	
Frt.	42	1,250	Boston Iron & Metal Co. (Md.)	Baltimore, Md.	313 Hanover Street.
Frt.	42	1,200	Baltimore & Carolina S. S. Co. (Md.)	do.	Pier 5, Pratt Street.
Frt.	37	1,500	Swayne & Hoyt (Calif.)	San Francisco, Calif.	430 Sansome Street.
Frt.	30	1,500	Richard Walsh	Mobile, Ala.	7 St. Michael Street.
Tow.	22	800	New Orleans Coal & Bisso Towboat Co. (Del.)	New Orleans, La.	123 Walnut Street.
Frt.	32	1,350	Penobscot S. S. Co. (Mass.)	Boston, Mass.	70 Kilby Street.
Frt.	50	6,000	Luckenbach S. S. Co. (Del.)	New York, N. Y.	44 Whitehall Street.
Frt.	41	3,500	U. S. Shipping Board	Seattle, Wash.	841 Railroad Avenue South.
Frt.	37	1,450	do.	New York, N. Y.	45 Broadway.
Tow.	15	1,250	Merrill & Ring Lumber Co. (Wash.)	Seattle, Wash.	White Building.
Tow.	21	850	Ford Motor Co. (Del.)	New York, N. Y.	1710 Broadway.
Frt.	37	1,200	U. S. Shipping Board <sup>1</sup>	Norfolk, Va.	Army Base.
Tow.	22	800	Mobile Towing & Wrecking Co. (Ala.)	Mobile, Ala.	Foot Dauphin Street.
Frt.	41	1,250	U. S. Shipping Board	New York, N. Y.	45 Broadway.
Frt.	41	1,250	do.	do.	Do.
Frt.	54	2,500	do.	Newark, N. J.	
Frt.	33	2,500	do.	do.	
Frt.	12		New England Maritime Co. (Me.)	Boston, Mass.	131 State Street.
Frt.	44	3,500	U. S. Shipping Board	Seattle, Wash.	841 Railroad Avenue South.
Frt.	33	2,250	William Cramp & Sons Ship & Engine Building Co. (Pa.)	Philadelphia, Pa.	Richmond and Norris Streets.
Frt.	40	2,500	U. S. Shipping Board	do.	Bourse Building.
Wrk.	10	500	Meritt-Chapman & Scott Corporation (Del.)	New York, N. Y.	17 Battery Place.
Frt.	53	3,000	U. S. Shipping Board	do.	45 Broadway.
Frt.	43	2,500	do.	Portland, Ore.	514 Spalding Building.
Frt.	34	2,500	do.	do.	Do.
Frt.	37	2,800	do.	San Francisco, Calif.	369 Pine Street.
Tow.	18	900	Thomas J. Howard	New York, N. Y.	1 Broadway.

<sup>1</sup> Sold to Ford Motor Co.



## Merchant Vessels

Official No.	Signal letters	Rig	Name of vessel	Tonnage		Dimensions			When built	Where built
				Gross	Net	Length	Breadth	Depth		
						Feet	Feet	Feet		
218100	LRFW	St. s.	LAKE ELKWOOD	2,730	1,693	253.4	43.6	26.0	1919	Ecorse, Mich.
218102	LRGB	St. s.	CASCADE	4,839	3,035	380.2	53.1	26.9	1919	Tacoma, Wash.
218104	LRGC	St. s.	BOUKER No. 6	285	163	111.2	26.5	12.0	1919	Baltimore, Md.
218111	LRGF	St. s.	WEST HEMATITE	5,621	3,491	409.7	54.2	27.7	1919	Seattle, Wash.
281112	LRGH	Sch.	Virginia Dare	1,509	1,425	229.4	41.2	22.8	1919	Newcastle, Me.
218116	LRGJ	St. s.	LAKE GILTA	2,664	1,654	251.0	43.6	26.1	1919	Wyandotte, Mich.
218116	LROK	St. s.	LAKE FARLIN	5,581	3,577	251.0	43.6	26.0	1919	Superior, Wis.
218117	LRGM	St. s.	LAKE GRANBY	2,615	1,605	251.0	43.6	26.1	1919	Chicago, Ill.
218128	LRGV	St. s.	SANTA ELISA	5,004	3,021	360.3	51.7	23.1	1919	Camden, N. J.
218135	LRGW	Sch.	Eleanor Taylor	705	601	172.6	38.0	15.9	1919	Brunswick, Ga.
218136	LRHB	St. s.	BLAIR	4,971	3,070	390.0	54.2	27.6	1919	Hog Island, Pa.
218137	LRHC	St. s.	INTAN	5,490	3,374	400.7	54.2	30.4	1919	Harriman, Pa.
218139	LRHD	St. s.	Henry W. Conant	226	178	124.4	22.3	10.1	1919	Milford, Del.
218143	LRHF	St. s.	WEST HARLAN	3,267	3,903	410.0	54.2	27.6	1919	Portland, Ore.
218144	LRHG	Ol. s.	ASHBEE	3,532	2,151	333.8	48.0	24.9	1919	Jacksonville, Fla.
218149	LRHJ	St. s.	CHIPCHUNG	6,163	4,630	402.6	53.0	32.0	1919	Oakland, Calif.
218155	LRHM	St. s.	BESSEMER	4,923	3,459	364.9	51.0	29.5	1919	Gloucester City, N. J.
218156	LRHN	St. s.	W. J. CROSBY	2,496	1,491	253.4	43.6	25.1	1919	Ashtabula, Ohio
218157	LRHP	St. s.	HARRY LUCKENBACH	8,713	5,489	448.9	60.2	28.2	1919	Chester, Pa.
218160	LRHQ	St. s.	YORK HARBOR	2,427	1,471	264.0	42.2	21.9	1919	Mariners Harbor, N. Y.
218164	LRHS	St. s.	YAKLOK	6,046	4,426	401.9	53.1	32.0	1919	Seattle, Wash.
218165	LRHT	St. s.	BALSAM	4,749	2,972	377.0	52.0	26.8	1919	Shooters Island, N. Y.
218169	LRHW	St. s.	LAKE GITANO	2,606	1,612	251.0	43.6	26.1	1919	Wyandotte, Mich.
218178	LRJF	St. s.	BARRENFORK	418	200	142.0	27.7	14.8	1919	Elizabeth, N. J.
218179	LRJG	St. s.	BARRYTON	418	200	142.0	27.7	14.8	1919	do.
218181	LRJH	Sch.	Jonesport	1,322	1,174	230.6	37.6	19.6	1919	Machias, Me.
218182	LRJK	Sch.	Lady Marian	431	398	136.7	36.2	12.5	1919	Tampa, Fla.
218185	LRJM	St. s.	KISNOP	5,874	4,536	410.5	54.2	27.0	1919	Portsmouth, N. H.
218186	LRJN	St. s.	SABOTAWAN	4,834	3,045	388.8	52.2	27.4	1919	Arlington, N. Y.
218187	LRJP	Ga. s.	TEXACO 146	484	324	147.7	30.1	12.4	1919	Bath, Me.
218189	LRJQ	St. s.	REMUS	4,744	2,931	379.9	53.1	26.9	1919	Tacoma, Wash.
218195	LRJT	St. s.	ELDRIDGE	7,001	5,482	409.6	54.2	27.1	1919	Seattle, Wash.
218196	LRJV	St. s.	WESTERN GLEN	5,683	3,586	409.8	54.2	29.2	1919	do.
218199	LRJW	St. s.	DOROTHY LUCKENBACH	5,536	3,369	448.9	60.2	28.2	1919	Chester, Pa.
218200	LRGB	St. s.	BRUSH	5,114	3,102	390.0	54.2	27.6	1919	Hog Island, Pa.
218205	LKRC	Sch.	James E. Coburn	987	808	189.4	39.3	19.0	1919	South Orrington, Me.
218206	LKRD	Sch.	Esther K.	1,001	905	166.5	38.0	18.7	1919	Dennysville, Me.
218207	LRRF	St. s.	KNOXVILLE	3,283	2,001	324.0	46.2	25.0	1919	Newark, N. J.
218208	LRRG	St. s.	MONTGOMERY	3,283	2,001	324.0	46.2	25.0	1919	do.
218209	LRRH	St. s.	HEGIRA	7,588	4,818	440.0	56.0	35.2	1919	Alameda, Calif.
218221	LRRK	St. s.	HOXBAR	6,958	4,329	434.8	56.2	31.8	1919	Sparrows Point, Md.
218222	LRRN	St. s.	WABAN	6,038	3,742	401.4	53.2	31.0	1919	Vancouver, Wash.
218224	LRRQ	St. s.	BOSTON	343	212	126.5	25.1	13.3	1919	Baltimore, Md.
218231	LRRS	St. s.	OSAGE	2,649	1,637	251.0	43.6	26.2	1919	Cleveland, Ohio
218232	LRRT	St. s.	WORCESTER	5,718	3,536	409.6	54.4	27.4	1919	Groton, Conn.
218235	LRRB	St. s.	ST. JOHNS COUNTY	3,256	1,983	324.0	46.2	25.0	1919	Newark, N. J.
218236	LRRC	St. s.	DADE COUNTY	3,283	2,000	324.0	46.2	25.0	1919	do.
218237	LRRD	St. s.	BETHLEHEM BRIDGE	3,545	2,179	324.0	46.2	25.0	1919	do.
218238	LRRF	St. s.	JEFFERSON COUNTY	3,283	2,000	324.0	46.2	25.0	1919	do.
218239	LRRG	St. s.	JOHNSON CITY	3,370	2,060	324.0	46.2	25.0	1919	do.
218240	LRRH	St. s.	HILLSBOROUGH COUNTY	3,286	2,003	324.0	46.2	25.0	1919	do.
218242	LRRK	St. s.	ST. AUGUSTINE	3,283	2,000	324.0	46.2	25.0	1919	do.
218243	LRRN	St. s.	BUTTERCUP	418	200	142.0	27.7	14.8	1919	Elizabeth, N. J.
218244	LRRP	St. s.	BUTTERFIELD	429	203	142.0	27.7	14.8	1919	do.
218246	LRRS	St. s.	JACKSON	3,283	2,001	324.0	46.2	25.0	1919	Newark, N. J.
218247	LRRT	Sch.	Elizabeth Bandl	767	648	278.7	36.2	15.0	1919	Gulfport, Miss.
218254	LRRW	St. s.	WEST KASSON	5,496	3,443	410.5	54.3	27.2	1919	Long Beach, Calif.
218258	LRRF	St. s.	CLAIRTON	6,080	3,737	395.5	55.0	31.4	1919	Kearny, N. J.
218259	LRRG	St. s.	AMBRIDGE	6,631	4,111	399.5	55.0	41.4	1919	do.
218260	LRRH	St. s.	MULPWA	6,139	4,604	402.6	53.6	32.0	1919	Oakland, Calif.
218267	LRRK	St. s.	LAKE FRIO	2,616	1,611	251.0	43.6	26.2	1919	Lorain, Ohio
218268	LRRM	St. s.	ACE	2,616	1,611	251.0	43.6	26.2	1919	do.
218280	LRRN	St. s.	WAXAHACHIE	5,497	3,379	400.7	54.2	30.4	1919	Harriman, Pa.
218281	LRRNT	St. s.	NESHAMINY	6,126	3,800	400.7	54.2	30.4	1919	do.
218283	LRRNW	St. s.	SCANTIC	5,106	3,097	300.0	54.2	27.6	1919	Hog Island, Pa.
218284	LRRPB	St. s.	EL CAPITAN	2,227	1,340	289.0	44.1	19.2	1919	Portland, Ore.
218292	LRRPF	St. s.	WEST NOSSKA	5,563	3,438	410.0	54.2	27.6	1919	do.
218293	LRRPG	St. s.	IPSWICH	5,689	3,399	400.7	54.2	30.1	1919	Chester, Pa.
218294	LRRPH	St. s.	WEST CALUMB	5,946	3,744	410.0	54.4	27.2	1919	Los Angeles, Calif.
218295	LRRPJ	St. s.	LAKE ELKWATER	2,730	1,693	253.4	43.6	26.0	1919	Ecorse, Mich.
218308	LRRPK	Sch.	Nahant	1,289	1,181	226.6	37.0	19.2	1919	Chelsea, Mass.
218311	LRRPQ	St. s.	TRIPP	5,703	3,513	409.8	54.2	27.7	1919	Portland, Ore.
218312	LRRPS	St. s.	DEER LODGE	6,187	3,852	409.8	54.2	27.7	1919	do.
218317	LRRPV	Sch.	Cutler	1,322	1,170	230.6	37.6	19.6	1919	Machias, Me.
218322	LRRPW	St. s.	WEST CAWTHON	5,534	4,096	410.5	54.3	27.2	1919	Los Angeles, Calif.
218323	LRRQB	St. s.	WEST CHETAC	5,627	3,505	410.5	54.3	27.2	1919	do.
218328	LRRQD	St. s.	WEST ALCOZ	5,606	4,230	410.5	54.0	27.0	1919	S. San Francisco, Calif.
218329	LRRQF	St. s.	CUSHNOC	5,405	3,321	400.7	54.2	30.1	1919	Pensacola, Fla.



Service	Crew	Horse-power	Name of owner	Home port	Address of owner
Frt.	42	1,500	U. S. Shipping Board	Detroit, Mich.	
Frt.	50	2,500	do	Tacoma, Wash.	
Tow.	11	950	Bouker Contracting Co. (N. J.)	New York, N. Y.	27 State Street.
Frt.	60	2,880	U. S. Shipping Board	Seattle, Wash.	841 Railroad Avenue South.
Frt.	12		Amos D. Carver	New York, N. Y.	39 Water Street.
Frt.	41	1,200	U. S. Shipping Board	Norfolk, Va.	Army Base.
Frt.	41	1,200	do <sup>1</sup>	New Orleans, La.	Carondelet Building.
Frt.	38	1,500	do <sup>1</sup>	Chicago, Ill.	
Frt.	43	3,850	Grace S. S. Co. (Del.)	New York, N. Y.	10 Hanover Square.
Frt.	8		Bankers Trust Co. (Ga.)	Brunswick, Ga.	Atlanta, Ga.
Frt.	43	2,500	U. S. Shipping Board	Philadelphia, Pa.	Bourse Building.
Frt.	45	3,000	do	do	Do.
Fsh.	7	200	United Oil & Fertilizer Corporation (Va.)	Cape Charles, Va.	Chincoteague, Va.
Frt.	41	2,500	U. S. Shipping Board	Portland, Ore.	514 Spalding Building.
Frt.	32	1,500	New York Shipbuilding Corporation (N. Y.)	Philadelphia, Pa.	Camden, N. J.
Frt.	39	2,800	U. S. Shipping Board	San Francisco, Calif.	369 Pine Street.
Tnk.	45	2,400	do	Philadelphia, Pa.	Bourse Building.
Frt.	32	1,250	North Shore Transit Co. (Mich.)	Port Huron, Mich.	
Frt.	51	5,000	Luckenbach S. S. Co. (Del.)	New York, N. Y.	44 Whitehall Street.
Frt.	36	2,500	U. S. Shipping Board	do	45 Broadway.
Frt.	45	2,800	do	Seattle, Wash.	841 Railroad Avenue South.
Frt.	59	2,500	do	New York, N. Y.	45 Broadway.
Frt.	36	1,500	U. S. Shipping Board	Detroit, Mich.	
Tow.	20	800	S. A. Guilds	Charleston, S. C.	106 Concord Street.
Tow.	20	800	W. E. Hedger Co. (N. Y.)	New York, N. Y.	25 Broadway.
Frt.	4		Southern Transportation Co. (N. J.)	Philadelphia, Pa.	Commercial Trust Building.
Frt.	7		Gulf Ship Co. (Fla.)	Tampa, Fla.	
Frt.	57	2,800	U. S. Shipping Board	Portsmouth, N. H.	
Frt.	50	2,500	Finkbine-Guild Transportation Co. (Del.)	Wilmington, Del.	Du Pont Building.
Tnk.	13	300	Texas Co. (Tex.)	Port Arthur, Tex.	Dock 29.
Frt.	41	2,400	U. S. Shipping Board	Tacoma, Wash.	
Frt.	47	3,500	do	Seattle, Wash.	841 Railroad Avenue South.
Frt.	54	2,500	do	do	Do.
Frt.	49	5,000	Luckenbach S. S. Line (Del.)	New York, N. Y.	44 Whitehall Street.
Frt.	42	2,500	U. S. Shipping Board	Philadelphia, Pa.	Bourse Building.
Frt.	8		Charles F. Webb	Boston, Mass.	110 State Street.
Frt.	8		Hollywood Boat & Transportation Co. (Fla.)	Miami, Fla.	325 Northwest South River Drive.
Frt.	37	1,500	U. S. Shipping Board	Newark, N. J.	
Frt.	36	1,500	do	do	
Frt.	43	2,800	Hegira Steamship Co. (Del.)	Tacoma, Wash.	1023 A Street.
Tnk.	35	2,600	Malston Co. (Del.)	Wilmington, Del.	
Frt.	44	2,800	U. S. Shipping Board	Portland, Ore.	514 Spalding Building
Tow.	18	750	Northern Barge Corporation (Del.)	Wilmington, Del.	Equitable Building.
Frt.	32	1,500	Clyde Steamship Co. (Me.)	New York, N. Y.	Pier 36, North River.
Frt.	45	2,500	U. S. Shipping Board	New London, Conn.	
Frt.	34	1,500	do <sup>1</sup>	Newark, N. J.	
Frt.	37	1,500	do <sup>1</sup>	do	
Frt.	37	1,500	do <sup>1</sup>	do	
Frt.	37	1,500	do <sup>1</sup>	do	
Frt.	37	1,500	do <sup>1</sup>	do	
Frt.	34	1,500	do <sup>1</sup>	do	
Frt.	37	1,500	do	do	
Tow.	21	750	Ford Motor Co. (Del.)	Detroit, Mich.	Highland Park.
Tow.	21	800	Newaygo Tug Line (Wis.)	Milwaukee, Wis.	Wisconsin Rapids, Wis.
Frt.	37	1,500	U. S. Shipping Board <sup>1</sup>	Newark, N. J.	
Frt.	7		Walter E. Reid	Bath, Me.	Georgetown, Me.
Frt.	45	2,500	Grace Steamship Co. (Del.)	New York, N. Y.	10 Hanover Square.
Frt.	54	2,500	U. S. Shipping Board	Newark, N. J.	
Frt.	54	2,500	do	do	
Frt.	41	2,800	do	San Francisco, Calif.	369 Pine Street.
Frt.	36	1,300	do <sup>1</sup>	New Orleans, La.	Carondelet Building.
Frt.	36	1,300	Ace Steamship Corporation	Duluth, Minn.	McDougal Terminal.
Frt.	47	3,000	U. S. Shipping Board	Philadelphia, Pa.	Bourse Building.
Frt.	41	3,000	do	do	Do.
Frt.	41	2,500	do	do	Do.
Frt.	30	1,400	E. K. Wood Lumber Co. (Calif.)	San Francisco, Calif.	1 Drumm Street.
Frt.	44	2,500	U. S. Shipping Board	Portland, Ore.	514 Spalding Building.
Frt.	48	2,500	American Ship & Commerce Navigation Corporation (N. Y.)	New York, N. Y.	39 Broadway.
Frt.	40	3,500	U. S. Shipping Board	Los Angeles, Calif.	
Frt.	42	1,500	do	New York, N. Y.	45 Broadway.
Frt.	5		T. J. Hooper	Baltimore, Md.	Catonsville, Md.
Frt.	44	2,500	U. S. Shipping Board	Portland, Ore.	514 Spalding Building.
Frt.	32	2,500	do	do	Do.
Frt.	5		Southern Transportation Co. (N. J.)	Philadelphia, Pa.	Commercial Trust Building.
Frt.	34	2,800	American South African Line	New York, N. Y.	25 Broadway.
Frt.	44	2,800	U. S. Shipping Board	Los Angeles, Calif.	
Frt.	40	3,500	do	San Francisco, Calif.	369 Pine Street.
Frt.	42	3,000	do	Pensacola, Fla.	

<sup>1</sup>Sold to Ford Motor Co.

## Merchant Vessels

Official No.	Signal letters	Rig	Name of vessel	Tonnage		Dimensions			When built	Where built
				Gross	Net	Length	Breadth	Depth		
				Feet						
218330	LRQG	St. s.	LAKE FESTINA.....	2,559	1,586	251.8	43.6	25.8	1919	Toledo, Ohio.....
218333	LRQH	St. s.	CRAIGSMERE.....	2,496	1,486	253.4	43.6	25.1	1919	Ashtabula, Ohio.....
218334	LRQJ	Ol. s.	H. R. Humphreys.....	219	115	126.1	20.7	9.7	1919	Weems, Va.....
218348	LRQM	St. s.	WINYAH.....	5,492	3,376	400.7	54.2	30.4	1919	Harriman, Pa.....
218349	LRQN	St. s.	SALVATION LASS.....	4,985	3,057	390.0	54.2	27.6	1919	Hog Island, Pa.....
218369	LRSO	St. s.	OSSINING.....	4,801	2,068	380.1	43.1	27.0	1919	Tacoma, Wash.....
218370	LRSO	St. s.	QUITTACAS.....	4,767	2,950	379.4	53.1	27.0	1919	do.....
218371	LRSF	St. s.	EAST SIDE.....	4,750	2,899	377.0	52.0	26.8	1919	Shooters Island, N. Y.....
218384	LRSO	St. s.	LAKE FESTUS.....	2,571	1,588	248.6	43.7	25.9	1919	Toledo, Ohio.....
218388	LRSK	St. s.	ORINOCO.....	4,994	3,050	376.4	52.3	27.0	1919	Sparrows Point, Md.....
218380	LRSO	St. s.	ALPHA.....	5,771	3,395	400.8	54.3	31.4	1919	Chester, Pa.....
218300	LRSN	St. s.	DOCHET.....	4,834	3,045	386.8	52.2	27.4	1919	Arlington, N. Y.....
218391	LRSO	St. s.	MOUNT EVANS.....	6,267	3,993	410.0	54.2	27.6	1919	Portland, Ore.....
218395	LRSQ	St. s.	LAKE CANNONSBURG.....	2,352	1,404	251.0	43.6	22.0	1919	Saginaw, Mich.....
218408	LRSW	St. s.	OGONTZ.....	5,562	3,434	390.0	54.2	27.6	1919	Hog Island, Pa.....
218409	LRTB	St. s.	PIPESTONE COUNTY.....	5,102	3,126	390.0	54.2	27.6	1919	do.....
218416	LRTC	Ga. s.	TEXACO 147.....	484	324	147.7	30.1	12.4	1919	Bath, Me.....
218417	LRTD	St. s.	EDMORE.....	6,999	5,442	409.6	54.2	27.1	1919	Seattle, Wash.....
218418	LRTF	St. s.	LAKE FARABEE.....	2,642	1,639	251.0	43.6	26.1	1919	Cleveland, Ohio.....
218426	LRTM	St. s.	WEST HENSHAW.....	5,681	3,529	409.7	54.2	27.7	1919	Seattle, Wash.....
218427	LRTN	St. s.	FALCON.....	2,966	1,700	300.0	44.1	22.9	1919	Wilmington, Del.....
218428	L RTP	St. s.	COSTIGAN.....	6,126	3,800	400.7	54.2	30.4	1919	Harriman, Pa.....
218435	L RTS	St. s.	ELMSPORT.....	6,865	5,348	409.6	54.2	27.1	1919	Seattle, Wash.....
218436	L RTV	St. s.	WATERTOWN.....	6,315	3,907	416.9	56.2	31.0	1919	Quincy, Mass.....
218437	L RTW	St. s.	LAKE GIRTH.....	2,606	1,612	251.0	43.6	26.1	1919	Wyandotte, Mich.....
218438	L RVB	St. s.	LAKE GLASCO.....	2,606	1,612	251.0	43.6	26.1	1919	do.....
218439	L RVC	St. s.	MUNLEON.....	2,606	1,612	251.0	43.6	26.1	1919	do.....
218448	L RVD	St. s.	LAKE ELLENORAH.....	2,681	1,662	253.4	43.6	26.0	1919	Ecorse, Mich.....
218460	L RVG	St. s.	LEHIGH.....	4,983	3,046	390.0	54.2	27.6	1919	Hog Island, Pa.....
218455	L RVK	St. s.	CALNO.....	3,283	2,000	324.0	46.2	25.0	1919	Newark, N. J.....
218457	L RVN	St. s.	PAWTUCKET.....	3,283	1,996	324.0	46.2	25.0	1919	do.....
218458	L RVP	St. s.	ASSINIPPI.....	3,545	2,174	324.0	46.2	25.0	1919	do.....
218459	L RVQ	St. s.	PONTIA.....	3,283	1,996	324.0	46.2	25.0	1919	do.....
218460	L RVS	St. s.	WALKILL.....	3,283	2,000	324.0	46.2	25.0	1919	do.....
218461	L RVT	St. s.	WOODMANSIE.....	3,283	1,996	324.0	46.2	25.0	1919	do.....
218466	L RWB	St. s.	WILLIAM PERKINS.....	5,613	3,463	409.8	54.2	29.2	1919	Seattle, Wash.....
218471	L RWC	St. s.	LAKE FARMINGDALE.....	2,643	1,634	251.0	43.6	26.1	1919	Superior, Wis.....
218472	L RWD	St. s.	LAKE FURLOUGH.....	2,607	1,604	251.0	43.6	26.2	1919	Buffalo, N. Y.....
218476	L RWF	St. s.	LAKE GAZETTE.....	2,664	1,630	251.0	43.6	26.1	1919	Chicago, Ill.....
218477	L RWG	St. s.	AMERICAN STAR.....	5,268	3,347	386.8	52.2	27.4	1919	Arlington, N. Y.....
218478	L RWI	St. s.	LAKE FABUS.....	2,606	1,612	251.0	43.6	26.1	1919	Wyandotte, Mich.....
218485	L RWJ	St. s.	MAIDEN CREEK.....	5,753	3,562	390.0	54.2	27.6	1919	Hog Island, Pa.....
218486	L RWK	St. s.	LUXPALLE.....	4,990	3,051	390.0	54.2	27.0	1919	do.....
218489	L RWM	St. s.	LAKE FROLONO.....	2,608	1,613	251.0	43.6	26.1	1919	Lorain, Ohio.....
218493	L RWN	St. s.	Ashwaubemie.....	176	29	95.5	24.7	12.2	1919	Green Bay, Wis.....
218496	L RWP	St. s.	BENONI.....	6,330	3,959	409.0	54.4	27.4	1919	Baltimore, Md.....
218499	L RWQ	St. s.	LAKE FRUGALITY.....	2,608	1,613	251.0	43.6	26.1	1919	Lorain, Ohio.....
218500	L RWS	St. s.	BELFORT.....	6,629	4,122	395.5	55.0	31.4	1919	Kearny, N. J.....
218501	L RWT	St. s.	WESTMORELAND.....	6,629	4,122	395.5	55.0	31.4	1919	do.....
218508	L RWV	St. s.	MONASSES.....	5,983	3,695	402.6	53.0	32.0	1919	Oakland, Calif.....
218509	L SBC	St. s.	LAKE FIBRE.....	2,571	1,588	248.6	43.7	25.9	1919	Toledo, Ohio.....
218514	L SBD	St. s.	DALZELLACE.....	177	30	95.5	24.7	12.2	1919	Green Bay, Wis.....
218515	L SBF	St. s.	Granger Benson.....	177	30	95.5	24.7	12.2	1919	do.....
218516	L SBG	St. s.	Lehigh.....	176	29	95.5	24.7	12.2	1919	do.....
218467	L SBH	St. s.	DELIGHT.....	5,141	3,595	379.9	53.1	26.9	1919	Tacoma, Wash.....
218518	L SBJ	St. s.	COLD SPRING.....	6,075	3,780	400.5	54.2	30.4	1919	Newburgh, N. Y.....
218532	L SBN	St. s.	WEST HARSHAW.....	5,756	3,560	410.0	54.2	27.6	1919	Portland, Ore.....
218534	L SBP	Bkn.	Rolph.....	1,386	1,224	321.4	43.5	18.6	1919	Rolph, Calif.....
218545	L SBR	St. s.	CITY OF SPOKANE.....	6,427	4,845	401.7	54.8	32.1	1919	Seattle, Wash.....
218557	L SCS	St. s.	TUCKANUCK.....	6,001	4,482	402.6	53.0	32.0	1919	Oakland, Calif.....
218559	L SCD	St. s.	LAKE FARRAGUT.....	2,606	1,609	251.0	43.6	26.2	1919	Superior, Wis.....
218560	L SCF	St. s.	BOLIVAR.....	2,606	1,612	251.0	43.6	26.1	1919	Wyandotte, Mich.....
218562	L SCJ	Sch.	M. Vivian Peirce.....	1,511	1,390	224.0	43.2	20.8	1919	Thomaston, Me.....
218563	L SCK	Sch.	Wasagya.....	2,259	2,135	267.3	46.0	23.6	1919	Newington, N. H.....
218579	L SCM	St. s.	HUGOTON.....	6,943	4,207	434.8	56.2	31.7	1919	Sparrows Point, Md.....
218580	L SCN	Sch.	Copperfield.....	691	680	172.5	36.0	14.1	1919	Chickasaw, Ala.....
218581	L SCP	St. s.	WEST CHATALA.....	6,187	3,838	409.8	54.2	27.7	1919	Portland, Ore.....
218582	L SCQ	St. s.	WEST SEGOVIA.....	6,187	3,838	409.8	54.2	27.7	1919	do.....
218585	L SCR	St. s.	DOYLESTOWN.....	2,632	1,610	289.0	44.1	19.2	1919	do.....
218586	L SCT	St. s.	ASKAWAKE.....	6,148	4,617	401.9	53.1	32.0	1919	Seattle, Wash.....
218595	L SCV	St. s.	CORSON.....	4,999	3,074	390.0	54.2	27.6	1919	Hog Island, Pa.....
218596	L SCW	St. s.	FLUOR SPAR.....	5,055	3,095	390.0	54.2	27.6	1919	do.....
218597	L SDB	St. s.	LIBERTY GLO.....	4,979	3,060	390.0	54.2	27.6	1919	do.....
218600	L SDC	St. s.	LAKE FARBER.....	2,638	1,634	251.0	43.6	26.1	1919	Cleveland, Ohio.....
218601	L SDF	Sch.	Ramos.....	1,208	1,145	227.2	37.5	28.7	1919	Morgan City, La.....
218612	L SDM	St. s.	COLORADO SPRINGS.....	6,864	5,347	409.6	54.2	27.1	1919	Seattle, Wash.....
218614	L SDN	St. s.	WEST CAYOTE.....	5,564	3,472	410.5	54.3	27.2	1919	Los Angeles, Calif.....
218615	L SDP	St. s.	NEW BRITAIN.....	4,826	3,047	386.8	52.2	27.4	1919	Arlington, N. Y.....
218616	L SDQ	St. s.	LAKE FRUMET.....	2,608	1,614	251.0	43.6	26.1	1919	Lorain, Ohio.....

Service	Crew	Horse-power	Name of owner	Home port	Address of owner
Frt.	35	1,500	U. S. Shipping Board	New York, N. Y.	45 Broadway.
Frt.	36	1,350	Morton Salt Co. (Ill.)	Chicago, Ill.	717 Rathway Exchange.
Fsh.	37	200	Bellows & Squires Co. (Va.)	Reedville, Va.	Ocran, Va.
Frt.	45	3,000	U. S. Shipping Board	Philadelphia, Pa.	Bourse Building.
Frt.	43	2,500	do	do	Do.
Frt.	34	2,300	do	Tacoma, Wash.	
Frt.	41	2,500	do	do	
Frt.	59	2,500	do	New York, N. Y.	45 Broadway.
Frt.	28	1,500	do	Toledo, Ohio	
Frt.	34	2,500	Oriental Navigation Co. (Del.)	New York, N. Y.	17 Battery Place.
Tnk.	39	3,000	Alpha S. S. Corporation (N. J.)	do	10 Hanover Street.
Frt.	35	2,500	Finkbine-Guild Transportation Co. (Del.)	Wilmington, Del.	Du Pont Building.
Frt.	44	2,500	U. S. Shipping Board	Portland, Oreg.	514 Spalding Building.
Frt.	39	1,400	do <sup>1</sup>	Port Huron, Mich.	
Frt.	43	2,500	do	Philadelphia, Pa.	Bourse Building.
Frt.	36	2,500	do	do	Do.
Tnk.	13	300	Texas Co. (Tex.)	Port Arthur, Tex.	Dock 29.
Frt.	41	2,500	U. S. Shipping Board	Seattle, Wash.	841 Railroad Avenue South.
Frt.	32	1,500	do	New York, N. Y.	45 Broadway.
Frt.	32	2,500	do	Seattle, Wash.	841 Railroad Avenue South.
Frt.	33	1,650	Atlantio & Caribbean Steam Navigation Co. (Del.)	Wilmington, Del.	Du Pont Building.
Frt.	44	3,000	U. S. Shipping Board	Philadelphia, Pa.	Bourse Building.
Frt.	38	2,500	do	Seattle, Wash.	841 Railroad Avenue South.
Tnk.	37	2,600	Cities Service Transportation Co. (Del.)	Wilmington, Del.	
Frt.	36	1,500	U. S. Shipping Board	New Orleans, La.	Carondelet Building.
Frt.	36	1,500	do	Norfolk, Va.	Army Base.
Frt.	33	1,500	Munson Steamship Line (N. Y.)	New York, N. Y.	67 Wall Street.
Frt.	42	1,500	U. S. Shipping Board	Detroit, Mich.	
Frt.	37	2,500	do	Philadelphia, Pa.	Bourse Building.
Frt.	37	1,500	do	do	Do.
Frt.	37	1,500	do	do	Do.
Frt.	36	1,500	do	do	Do.
Frt.	37	1,500	do	do	Do.
Frt.	36	1,500	do	do	Do.
Frt.	38	1,500	do	do	Do.
Frt.	49	2,500	Garland S. S. Co. (N. Y.)	New York, N. Y.	25 Broadway.
Frt.	41	1,200	U. S. Shipping Board	Duluth, Minn.	
Frt.	35	1,300	do <sup>1</sup>	Norfolk, Va.	Army Base.
Frt.	38	1,500	do	Chicago, Ill.	
Frt.	38	2,500	American Star Line (N. Y.)	New York, N. Y.	26 Beaver Street.
Frt.	32	1,500	U. S. Shipping Board	New Orleans, La.	Carondelet Building.
Frt.	40	2,500	do <sup>1</sup>	Philadelphia, Pa.	Bourse Building.
Frt.	32	3,500	Export Steamship Corporation (N. Y.)	New York, N. Y.	25 Broadway.
Frt.	36	1,300	U. S. Shipping Board <sup>1</sup>	do	45 Broadway.
Tow.	11	450	Curtis Bay Towing Co. (Md.)	Baltimore, Md.	1631 Munsey Building.
Frt.	67	2,500	U. S. Shipping Board	do	22 Light Street.
Frt.	36	1,300	do <sup>1</sup>	New York, N. Y.	45 Broadway.
Frt.	54	2,500	do	Newark, N. J.	
Frt.	54	2,800	do	do	
Ref.	40	2,960	do	San Francisco, Calif.	369 Pine Street.
Frt.	32	1,500	do	New York, N. Y.	45 Broadway.
Tow.	7	650	Fred B. Dalzell	do	24 State Street.
Tow.	13	450	East Jersey R. R. & Terminal Co.	do	11 Broadway.
Tow.	12	500	Lehigh Valley R. R. Co. (N. J.)	do	143 Liberty Street.
Frt.	41	2,500	U. S. Shipping Board	Seattle, Wash.	841 Railroad Avenue South.
Frt.	53	3,000	do	New York, N. Y.	45 Broadway.
Frt.	44	2,500	do	Portland, Oreg.	514 Spalding Building.
Frt.	13	2,800	Rolph Navigation & Coal Co. (Calif.)	San Francisco, Calif.	60 California Street.
Frt.	44	2,800	U. S. Shipping Board	Seattle, Wash.	841 Railroad Avenue South
Frt.	41	2,800	do	San Francisco, Calif.	369 Pine Street.
Frt.	41	1,200	do	Duluth, Minn.	
Frt.	33	1,500	Colombian S. S. Co. (Del.)	New York, N. Y.	17 Battery Place.
Frt.	11	1,500	New England Maritime Co. (Me.)	Boston, Mass.	131 State Street.
Tnk.	7	2,500	U. S. Shipping Board	Portsmouth, N. H.	
Tnk.	33	2,600	Malston Co. (Del.)	Wilmington, Del.	Dover, Del.
Tnk.	7	2,500	Cooperfield Shipping Co. (Ala.)	Mobile, Ala.	
Frt.	42	2,500	U. S. Shipping Board	Portland, Oreg.	514 Spalding Building.
Frt.	46	2,500	do	do	Do.
Frt.	26	1,400	Charles Nelson Co. (Calif.)	San Francisco, Calif.	230 California Street.
Frt.	46	2,500	U. S. Shipping Board	Seattle, Wash.	841 Railroad Avenue South.
Frt.	42	2,500	Export Steamship Corporation	New York, N. Y.	25 Broadway.
Frt.	42	2,500	U. S. Shipping Board	Philadelphia, Pa.	Bourse Building.
Frt.	37	2,500	do	do	Do.
Frt.	32	1,500	do	New York, N. Y.	45 Broadway.
Frt.	4	2,500	T. J. Hooper	Baltimore, Md.	Catonsville, Md.
Frt.	42	2,800	U. S. Shipping Board	Seattle, Wash.	841 Railroad Avenue South.
Frt.	50	2,800	do	do	
Frt.	33	2,500	Great Northwestern Shipping Corporation (N. Y.)	Los Angeles, Calif.	
Frt.	32	1,300	U. S. Shipping Board <sup>1</sup>	New York, N. Y.	67 Exchange Place.
				do	45 Broadway.

<sup>1</sup>Sold to Ford Motor Co.

## Merchant Vessels

Official No.	Signal letters	Rig	Name of vessel	Tonnage		Dimensions			When built	Where built
				Gross	Net	Length	Breadth	Depth		
				Feet			Feet			
218617	LSDR	St. s.	SHARON	4,936	3,457	364.9	51.0	29.5	1919	Gloucester, N. J.
218621	LSDT	St. s.	Pelican	379	168	150.4	25.0	13.3	1919	South Portland, Me.
218622	LSDV	St. s.	Arenas	2,551	1,527	267.3	46.0	23.6	1919	Orange, Tex.
218623	LSDW	St. s.	Ripogenus	2,369	1,379	267.0	42.1	25.8	1919	Rockland, Me.
218624	LSFB	St. s.	Ajax	356	197	133.8	29.7	10.8	1919	South Portland, Me.
218625	LSFC	Sch.	Helen Barnet Gring	1,226	1,127	202.8	40.4	20.8	1919	Camden, Me.
218628	LSFG	St. s.	CHARLES CHRISTENSON	5,630	3,405	409.7	54.2	27.7	1919	Seattle, Wash.
218629	LSFH	St. s.	GEO. H. JONES	6,689	4,105	429.3	59.2	31.4	1919	Chester, Pa.
218630	LSFJ	St. s.	S. B. HUNT	6,840	4,368	429.3	59.2	31.4	1919	do
218631	LSFK	St. s.	HADDON	3,545	2,174	324.0	46.2	25.0	1919	Newark, N. J.
218632	LSFM	St. s.	WACO	3,545	2,174	324.0	46.2	25.0	1919	do
218633	LSFN	St. s.	DELANAN	3,283	1,996	324.0	46.2	25.0	1919	do
218638	LSFQ	St. s.	WEST ISLETA	5,680	3,508	409.8	54.2	29.2	1919	Seattle, Wash.
218639	LSFR	St. s.	DERBYLINE	7,063	4,348	435.0	56.0	32.0	1919	Alameda, Calif.
218640	LSFT	St. s.	LAKE FAIRFAX	2,606	1,612	251.0	43.6	26.1	1919	Wyandotte, Mich.
218654	LSFV	Sch.	Nomis	460	411	133.7	32.9	13.7	1919	Pensacola, Fla.
218655	LSFW	St. s.	CASPER	4,975	3,054	390.0	54.2	27.8	1919	Hog Island, Pa.
218656	LSGB	St. s.	GLEN RIDGE	5,104	3,720	377.0	52.0	26.8	1919	Shooters Island, N. Y.
218667	LSGC	St. s.	FELBECK	6,318	4,726	401.7	54.8	32.1	1919	Seattle, Wash.
218668	LSGD	St. s.	OLEN	4,927	3,087	379.5	53.1	27.0	1919	Tacoma, Wash.
218673	LSGF	Sch.	Winnegance	1,327	1,169	231.0	38.5	18.7	1919	Bath, Me.
218674	LSGH	St. s.	WEST KEENE	5,600	3,503	410.5	54.3	27.2	1919	Long Beach, Calif.
218675	LSGJ	St. s.	WEST HARTS	6,167	3,835	410.0	43.2	27.6	1919	Portland, Ore.
218676	LSGK	St. s.	BALDBUTTE	6,295	3,886	416.9	56.2	31.0	1919	Quincy, Mass.
218679	LSGM	St. s.	LAKE FAGUNDUS	2,606	1,612	251.0	43.6	26.1	1919	Wyandotte, Wash.
218680	LSGN	St. s.	LAKE FAIRLIE	2,606	1,612	251.0	43.6	25.1	1919	do
218681	LSGP	St. s.	APEL	5,052	3,093	390.0	54.2	27.6	1919	Hog Island, Pa.
218682	LSGQ	St. s.	CITY OF FAIRBURY	5,053	3,094	390.0	54.2	27.6	1919	do
218683	LSGR	St. s.	LIBERTY LAND	5,052	3,093	390.0	54.2	27.6	1919	do
218689	LSGV	St. s.	CANSUMSET	5,996	4,465	402.5	53.0	32.0	1919	Baypoint, Calif.
218690	LSGW	St. s.	Wm. G. Howard	475	218	139.6	30.3	15.7	1919	Savannah, Ga.
218691	LSHB	St. s.	ASQUAM	3,545	2,174	324.0	46.2	25.0	1919	Newark, N. J.
218694	LSHF	St. s.	LAKE FALAMA	2,606	1,609	251.0	43.6	26.6	1919	Superior, Wis.
218695	LSHG	St. s.	BABBOOSIC	5,975	4,465	410.5	54.2	27.0	1919	Portsmouth, N. H.
218697	LSHJ	St. s.	FIRTHCLIFFE	6,070	3,780	400.5	54.2	30.4	1919	Newburgh, N. Y.
218698	LSHK	St. s.	KITTEGAUN	5,989	3,707	400.7	54.2	30.4	1919	Harriman, Pa.
218699	LSHM	St. s.	INNOKE	6,093	3,757	395.5	55.0	31.4	1919	Kearny, N. J.
218700	LSHN	St. s.	BELLBUCKLE	6,207	3,835	395.5	55.0	31.4	1919	do
218701	LSHP	St. s.	ZAREMBO	4,957	3,073	380.2	53.1	27.0	1919	Tacoma, Wash.
218703	LSHQ	Sch.	Northern No. 31	1,083	1,021	231.1	35.0	14.9	1919	Havre de Grace, Md.
218706	LSHR	St. s.	WYTHEVILLE	6,098	3,760	395.5	55.0	31.4	1919	Kearny, N. J.
218707	LSHT	St. s.	BETSY BELL	6,059	3,752	402.6	53.2	32.0	1919	Alexandria, Va.
218708	LSHV	St. s.	LAKE FANBUSH	2,598	1,610	251.0	43.6	26.1	1919	Lorain, Ohio
218711	LSHW	St. s.	WAWALONA	6,076	3,729	401.4	53.2	31.9	1919	Vancouver, Wash.
218715	LSJD	St. s.	NAMEAUG	6,338	3,894	409.6	54.4	27.4	1919	Groton, Conn.
218718	LSJF	St. s.	GENEVIEVE LYKES	2,689	1,667	253.4	43.8	26.2	1919	Manitowoc, Wis.
218462	LSJG	St. s.	ROTARIAN	473	264	132.0	29.0	8.4	1919	Galveston, Tex.
218721	LSJK	St. s.	LAKE SINGARA	2,715	1,690	253.4	43.7	26.2	1919	Ashtabula, Ohio
218727	LSJQ	St. s.	KESHENA	427	187	142.0	27.5	14.6	1919	Superior, Wis.
218728	LSJR	St. s.	IVANHOE	427	187	142.0	27.5	14.8	1919	do
218728	LSJT	St. s.	A. L. WALKER	427	187	142.0	27.6	14.8	1919	do
218730	LSJV	St. s.	DUNMORE	427	187	142.0	27.6	14.8	1919	do
218731	LSJW	St. s.	WILLFARO	4,810	3,036	386.8	52.2	27.4	1919	Arlington, N. Y.
218732	LSKB	St. s.	WEST INSKIP	5,555	3,457	410.5	54.3	27.2	1919	Los Angeles, Calif.
218733	LSKC	St. s.	SEATTLE SPIRIT	5,627	3,493	409.7	54.2	27.7	1919	Seattle, Wash.
218735	LSKD	Ol. s.	BAYONNE	1,077	616	206.8	35.6	16.8	1919	Newburgh, N. Y.
218740	LSKH	St. s.	KEWANEE	3,550	2,125	318.4	46.0	23.6	1919	Elizabeth, N. J.
218741	LSKJ	St. s.	MINNEQUA	5,165	3,168	390.0	54.2	27.6	1919	Hog Island, Pa.
218742	LSKM	Sch.	James E. Newsom	707	629	180.4	36.2	14.9	1919	Boothbay Harbor, Me.
218747	LSKN	Ol. s.	Irages	436	319	134.3	31.2	11.6	1919	Milton, Fla.
218750	LSKR	St. s.	WEST HARTLAND	5,721	3,540	410.0	54.2	27.6	1919	Portland, Ore.
218751	LSKT	Sch.	Sherwood	1,281	1,210	238.0	38.0	19.1	1919	Baltimore, Md.
218753	LSKV	St. s.	LIGHTBURNE	6,541	4,054	416.8	56.1	31.1	1919	Bath, Me.
218754	LSKW	St. s.	MERCER VICTORY	5,500	3,381	400.7	54.2	30.4	1919	Harriman, Pa.
218760	LSMC	St. s.	COTATI	5,963	4,385	402.6	53.0	32.0	1919	Oakland, Calif.
218764	LSMH	St. s.	HATCHIE	5,989	4,431	402.5	53.0	32.0	1919	do
218766	LSMK	St. s.	LAKE FEAR	2,344	1,399	261.0	43.6	22.0	1919	Saginaw, Mich.
218768	LSMP	St. s.	STANLEY	6,463	4,712	401.7	54.8	32.1	1919	Seattle, Wash.
218769	LSMQ	St. s.	Traveller	475	218	139.6	30.3	15.7	1919	Savannah, Ga.
218770	LSMR	St. s.	Julla Howard	360	199	126.0	29.9	13.7	1919	Solomons, Md.
218771	LSMT	St. s.	HUGENOT	6,964	4,282	434.8	56.8	31.7	1919	Sparrows Point, Md.
218775	LSMV	St. s.	JIM SID	209	101	101.8	21.2	11.0	1919	Mobile, Ala.
218776	LSMW	Sch.	J. K. Mitchell	383	319	142.6	32.0	10.7	1919	Millbridge, Me.
218777	LSNB	Sch.	Lucia P. Dow	998	891	189.0	37.8	20.0	1919	Rockland, Me.
218782	LSNC	St. s.	WEST ISLIP	5,775	3,672	409.8	54.2	29.2	1919	Seattle, Wash.
218785	LSNF	St. s.	Niagara	177	30	95.5	24.7	12.2	1919	Sturgeon Bay, Wis.
218788	LSNJ	St. s.	FOURTH ALABAMA	3,283	2,000	324.0	46.2	25.0	1919	Newark, N. J.
218789	LSNK	St. s.	LACKAWANNA VALLEY	3,299	2,007	324.0	46.2	25.0	1919	do
218790	LSNM	St. s.	LAFOMO	5,562	3,434	390.0	54.2	27.6	1919	Hog Island, Pa.

Service	Crew	Horse-power	Name of owner	Home port	Address of owner
Tnk.	32	2,400	U. S. Shipping Board	Philadelphia, Pa.	Bourse Building.
Fsh.	28	700	Consolidated Fisheries Co. (Del.)	Wilmington, Del.	Lewes, Del.
Frt.	37	1,400	U. S. Shipping Board	Port Arthur, Texas	
Frt.	30	1,400	Great Northern Paper Co. (Me.)	Belfast, Me.	Searsport, Me.
Frt.	6	500	P. H. Doyen Co. (Me.)	Portland, Me.	
Frt.	10		Boston Maritime Corporation (Mass.)	Boston, Mass.	131 State Street.
Frt.	36	2,500	Sudden & Christenson (Calif.)	San Francisco, Calif.	320 California Street.
Tnk.	36	2,800	Standard Oil Co. (N. J.)	New York, N. Y.	26 Broadway.
Tnk.	37	2,800	do	do	Do.
Frt.	37	1,500	U. S. Shipping Board	Newark, N. J.	
Frt.	30	1,500	do	do	
Frt.	37	1,500	do	do	
Frt.	46	2,500	American South African Line (N. Y.)	New York, N. Y.	39 Cortlandt Street.
Frt.	46	2,600	Texas Co. (Tex.)	Port Arthur, Tex.	Dock 29.
Tnk.	32	8,600	U. S. Shipping Board	Baltimore, Md.	22 Light Street.
Frt.	36	1,500	Gulf Export & Transportation Co. (Tex.)	Port Arthur, Tex.	Beaumont, Tex.
Frt.	43	2,500	U. S. Shipping Board	Philadelphia, Pa.	Bourse Building.
Frt.	58	2,500	do	New York, N. Y.	45 Broadway.
Frt.	46	2,800	do	Seattle, Wash.	841 Railroad Avenue South.
Frt.	32	2,500	do	Tacoma, Wash.	
Frt.	4		Southern Transportation Co. (N. J.)	Philadelphia, Pa.	Commercial Trust Building.
Frt.	46	2,800	U. S. Shipping Board	Los Angeles, Calif.	
Frt.	47	2,500	do	Portland, Oreg.	514 Spalding Building.
Tnk.	35	2,600	do	Boston, Mass.	75 State Street.
Frt.	36	1,500	do	Detroit, Mich.	
Frt.	36	1,500	do	New Orleans, La.	Carondelet Building.
Frt.	43	2,500	do	Philadelphia, Pa.	Bourse Building.
Frt.	43	2,500	do	do	Do.
Frt.	36	2,500	Export Steamship Co. (N. Y.)	New York, N. Y.	25 Broadway.
Frt.	41	2,800	do	San Francisco, Calif.	369 Pine Street.
Tow.	16	900	Thomas J. Howard	New York, N. Y.	1 Broadway.
Frt.	37	1,500	U. S. Shipping Board	Newark, N. J.	
Frt.	33	1,200	do	Duluth, Minn.	
Frt.	57	2,800	do	Portsmouth, N. H.	
Frt.	53	2,000	do	New York, N. Y.	45 Broadway.
Frt.	48	3,000	do	Philadelphia, Pa.	Bourse Building.
Frt.	42	2,500	do	Newark, N. J.	
Frt.	54	2,500	do	do	
Frt.	40	2,500	do	Tacoma, Wash.	
Frt.	4		Northern Barge Corporation (Del.)	Wilmington, Del.	Equitable Building.
Frt.	54	3,000	U. S. Shipping Board	Newark, N. J.	
Frt.	52	2,800	do	Alexandria, Va.	
Frt.	27	1,500	do	New Orleans, La.	Carondelet Building.
Frt.	46	2,800	do	Portland, Oreg.	514 Spalding Building.
Frt.	42	2,500	do	New London, Conn.	
Frt.	30	1,600	Lykes Bros. S. S. Co. (La.)	New Orleans, La.	925 Whitney Building.
Frt.	18	500	T. E. Judkins	Houston, Tex.	624 Cotton Exchange Building.
Frt.	32	1,500	U. S. Shipping Board	New Orleans, La.	Carondelet Building.
Tow.	21	850	Southern Transportation Co. (N. J.)	Philadelphia, Pa.	Commercial Trust Building.
Tow.	21	850	P. Dougherty Co. (Md.)	Baltimore, Md.	Hearst Tower Building.
Tow.	21	850	Eastern Transportation Co. (Del.)	Wilmington, Del.	Ford Building.
Tow.	21	850	P. Dougherty Co. (Md.)	Baltimore, Md.	Hearst Tower Building.
Frt.	35	3,260	Williams S. S. Co. (Del.)	Wilmington, Del.	Du Pont Building.
Frt.	45	2,800	Grace Steamship Co. (Del.)	New York, N. Y.	10 Hanover Square.
Frt.	31	2,800	U. S. Shipping Board	Seattle, Wash.	841 Railroad Avenue South.
Tnk.	22	657	Vacuum Oil Co. (N. Y.)	New York, N. Y.	61 Broadway.
Tnk.	44	1,800	Associated Oil Co. (Calif.)	San Francisco, Calif.	79 New Montgomery Bldg.
Frt.	43	2,500	U. S. Shipping Board	Philadelphia, Pa.	Bourse Building.
Frt.	8		Boston Maritime Corporation (Me.)	Boston, Mass.	131 State Street.
Frt.	10	200	International Petroleum Co. (Me.)	Gloucester, Mass.	100 Main Street.
Frt.	42	2,500	U. S. Shipping Board	Portland, Oreg.	514 Spalding Building.
Frt.	4		T. J. Hooper	Baltimore, Md.	Catonsville, Md.
Tnk.	38	3,000	Texas Co. (Tex.)	Port Arthur, Tex.	Dock 29.
Frt.	42	3,000	U. S. Shipping Board	Philadelphia, Pa.	Bourse Building.
Ref.	40	2,300	do	San Francisco, Calif.	369 Pine Street.
Frt.	43	2,800	do	do	Do.
Frt.	40	1,400	do	Norfolk, Va.	Army Base.
Frt.	42	2,800	do	Seattle, Wash.	841 Railroad Avenue South.
Frt.	18	900	do	Savannah, Ga.	Drayton and St. Julian Sts.
Tow.	14	1,000	Thomas J. Howard	New York, N. Y.	1 Broadway.
Tnk.	36	2,600	B. L. Shipping Co. (N. Y.)	do	171 Madison Avenue.
Tow.	12	450	Gulf Barge & Towing Co. (La.)	New Orleans, La.	Clio and Magnolia Streets.
Frt.	6		A. A. Whetstone	Miami, Fla.	Fort Pierce, Fla.
Frt.	8		Atlantic Coast Co. (Me.)	Boston, Mass.	131 State Street.
Frt.	43	2,500	U. S. Shipping Board	Seattle, Wash.	841 Railroad Avenue South.
Tow.	11	450	Lehigh Valley Railroad Co. (Wash.)	New York, N. Y.	143 Liberty Street.
Frt.	37	1,500	U. S. Shipping Board	Newark, N. J.	
Frt.	37	1,500	do	do	
Frt.	43	2,500	do	Philadelphia, Pa.	Bourse Building.

<sup>1</sup>Sold to Ford Motor Co.

## Merchant Vessels

Official No.	Signal letters	Rig	Name of vessel	Tonnage		Dimensions			When built	Where built
				Gross	Net	Length	Breadth	Depth		
218792	LSNQ	St. s.	LOCKPORT.....	6,214	3,751	400.7	54.2	30.1	1919	Chester, Pa.
218794	LSNT	St. s.	NONANTUM.....	3,545	2,174	324.0	46.2	25.0	1919	Newark, N. J.
218795	LSNV	St. s.	PUTNAM.....	3,535	2,174	324.0	46.2	25.0	1919	do.
218796	LSNW	St. s.	TULSA.....	5,083	3,113	390.0	54.2	27.6	1919	Hog Island, Pa.
218797	LSPB	St. s.	WEST CHESWALD.....	5,711	3,518	409.8	54.2	27.7	1919	Portland, Oreg.
218798	LSPC	St. s.	WEST RABITANS.....	5,703	3,513	409.8	54.2	27.7	1919	do.
218801	LSPD	St. s.	ABRAHAM LINCOLN.....	7,660	4,867	439.6	60.2	33.7	1919	Gloucester City, N. J.
218804	LSPF	St. s.	ICONIUM.....	6,183	4,669	402.2	53.1	32.0	1919	Seattle, Wash.
218805	LSPG	St. s.	LAKE FLAGON.....	2,609	1,610	251.0	43.6	26.2	1919	Duluth, Minn.
218806	LSPH	St. s.	WEST CACTUS.....	5,643	3,523	410.5	54.0	27.1	1919	San Francisco, Calif.
218808	LSPJ	St. s.	MONTAUK.....	7,771	4,820	419.5	58.5	30.2	1919	Camden, N. J.
218809	LSPK	St. s.	WEHIKA.....	3,513	2,144	333.8	48.0	24.9	1919	Jacksonville, Fla.
218810	LSPM	St. s.	WEST SELENE.....	5,940	3,729	410.0	54.4	27.2	1919	Los Angeles, Calif.
218811	LSPN	St. s.	DELFINA.....	3,480	2,060	320.7	46.0	24.4	1919	Oakland, Calif.
218812	LSPQ	St. s.	ELKRIDGE.....	6,318	4,725	401.7	54.8	32.1	1919	Seattle, Wash.
218816	LSPR	St. s.	DOMINO.....	3,170	1,903	328.0	46.2	22.9	1919	Wilmington, Del.
218817	LSPS	St. s.	BAKERSFIELD.....	5,545	3,458	410.5	54.3	27.2	1919	Los Angeles, Calif.
218818	LSPV	St. s.	DAUPERATA.....	5,720	3,545	409.6	54.4	27.4	1919	Baltimore, Md.
218820	LSPW	St. s.	DE BARDELEBEN.....	429	203	142.0	27.7	14.8	1919	Elizabeth, N. J.
218821	LSQB	St. s.	BUFFALO BRIDGE.....	3,315	2,017	324.0	46.2	25.0	1919	Newark, N. J.
218822	LSQC	St. s.	PARKSVILLE.....	3,545	2,174	324.0	46.2	25.0	1919	do.
218831	LSQD	St. s.	STELLA LYKES.....	2,609	1,610	251.0	43.6	26.2	1919	Duluth, Minn.
218832	LSQE	St. s.	JAMES RIVER.....	2,609	1,610	251.0	43.6	26.2	1919	do.
218833	LSQG	St. s.	SHICKSHINNY.....	5,103	3,127	390.0	54.2	27.6	1919	Hog Island, Pa.
218835	LSQH	St. s.	BANNACK.....	4,844	2,987	377.0	52.0	26.8	1919	Shooters Island, N. Y.
218836	LSQJ	St. s.	NISHMAHA.....	6,076	3,729	401.4	53.2	31.9	1919	Vancouver, Wash.
218837	LSQK	St. s.	BEACONOIL.....	7,058	4,349	435.0	56.0	32.0	1919	Alameda, Calif.
218849	LSQN	St. s.	WHEATLAND MONTANA.....	7,001	5,451	410.1	54.2	27.1	1919	Seattle, Wash.
218850	LSQP	St. s.	VINCENT.....	6,210	3,857	395.5	55.0	31.4	1919	Kearny, N. J.
218851	LSQR	St. s.	WINONA COUNTY.....	6,049	3,767	395.5	55.0	31.4	1919	do.
218852	LSQT	St. s.	LAKE FARIBAUT.....	2,603	1,610	251.0	43.6	26.1	1919	Cleveland, Ohio.
218853	LSQV	St. s.	Bouker No. 4.....	177	30	95.5	24.7	12.2	1919	Green Bay, Wis.
218859	LSRB	St. s.	IMLAY.....	7,005	4,352	425.8	57.0	31.2	1919	Oakland, Calif.
218864	LSRC	Sch.	DYKES.....	2,072	1,631	306.8	50.2	20.3	1919	Baltimore, Md.
218865	LSRD	St. s.	LABETTE.....	4,989	3,051	390.0	54.2	27.6	1919	Hog Island, Pa.
218866	LSRF	St. s.	ROCKAWAY PARK.....	4,753	2,925	377.0	52.0	26.8	1919	Shooters Island, N. Y.
218873	LSRJ	St. s.	ORCUS.....	4,893	3,074	380.2	53.1	27.0	1919	Tacoma, Wash.
218874	LSRK	St. s.	ORANI.....	6,040	4,506	402.4	53.1	32.0	1919	Seattle, Wash.
218875	LSRM	St. s.	Harry G. Lytle.....	268	135	121.3	28.8	12.5	1919	Sharptown, Md.
218876	LSRN	Sch.	Katherine May.....	915	816	183.8	37.6	19.2	1919	East Hampden, Me.
218877	LSRP	St. s.	WEST HARTLEY.....	5,757	3,560	410.0	54.2	27.6	1919	Portland, Oreg.
218878	LSRQ	Sch.	CHELSEA.....	1,327	1,169	231.0	38.5	18.7	1919	Bath, Me.
218880	LSRT	St. s.	ALDEN A. MILLS.....	346	175	139.2	24.0	13.1	1919	East Boothbay, Me.
218881	LSRV	St. s.	LAKE FANSDALE.....	2,598	1,609	251.0	43.6	26.1	1919	Lorain, Ohio.
218755	LSTB	Sch.	Millville.....	1,213	1,093	229.7	37.2	19.3	1919	Millville, Fla.
218885	LSTD	Sch.	Herbert L. Rawding.....	1,219	1,109	201.7	38.5	21.0	1919	Stockton Springs, Me.
218886	LSTF	St. s.	VANADA.....	6,059	3,752	402.6	53.2	32.0	1919	Alexandria, Va.
218887	LSTG	St. s.	EDITOR.....	6,326	3,972	402.6	54.8	32.1	1919	Seattle, Wash.
218888	LSTH	St. s.	DEROCHE.....	7,058	4,349	435.0	56.0	32.0	1919	Alameda, Calif.
218893	LSTK	St. s.	WEST KATAN.....	5,561	3,487	410.5	54.3	27.2	1919	Long Beach, Calif.
218894	LSTM	Sch.	R. R. Covin.....	872	779	186.5	37.0	17.6	1919	Linoleumville, N. Y.
218895	LSTN	St. s.	LAKE ELLIAY.....	2,674	1,658	253.4	43.8	26.0	1919	Ecorse, Mich.
218896	LSTP	St. s.	LOUISIANA.....	2,674	1,658	253.4	43.8	26.0	1919	do.
218897	LSTQ	St. s.	LAKE ELLERSLIE.....	2,674	1,658	253.4	43.8	26.0	1919	do.
218900	LSTR	St. s.	LAKE FISCUS.....	2,713	1,679	253.4	43.8	26.9	1919	Superior, Wis.
218903	LSTV	St. s.	WILLPOLO.....	4,810	3,036	386.8	52.2	27.4	1919	Arlington, N. Y.
218904	LSTW	St. s.	OLEAN.....	1,118	5,317	430.0	58.2	31.5	1919	Philadelphia, Pa.
218905	LSVB	St. s.	BIRD CITY.....	1,985	3,066	390.0	54.2	27.6	1919	Hog Island, Pa.
218906	LSVC	St. s.	Alice M. Moran.....	178	29	95.5	24.7	12.2	1919	Manitowoc, Wis.
218907	LSVD	St. s.	Agnes A. Moran.....	176	29	95.5	24.7	12.2	1919	do.
218908	LSVF	St. s.	BATTLEBORO.....	426	200	142.0	27.7	14.8	1919	New York, N. Y.
218909	LSVG	St. s.	O'BRIEN.....	426	200	142.0	27.7	14.8	1919	do.
218912	LSVK	St. s.	BARWICK.....	418	196	142.0	27.7	14.8	1919	Elizabeth, N. J.
218914	LSVN	St. s.	LAKE INGLENOOK.....	2,606	1,612	251.0	43.0	26.1	1919	Wyandotte, Mich.
218915	LSVP	St. s.	BALDHILL.....	6,376	3,918	416.9	56.2	31.0	1919	Quincy, Mass.
218916	LSVQ	St. s.	MOSHICO.....	3,658	2,256	324.0	46.2	25.0	1919	Mobile, Ala.
218920	LSVR	Sch.	Mary Bradford Peirce.....	1,133	1,029	198.3	39.2	18.8	1919	Boothbay Harbor, Me.
218921	LSVT	St. s.	ALAMO.....	2,678	1,660	253.4	43.7	26.2	1919	Ashtabula, Ohio.
218922	LSVW	St. s.	OZARK.....	2,689	1,667	253.5	43.9	25.9	1919	Manitowoc, Wis.
218923	LSWB	St. s.	EPITACIO PESSOA.....	5,989	3,707	400.7	54.2	30.4	1919	Harriman, Pa.
218924	LSWC	St. s.	TEXARKANA.....	5,498	3,387	400.7	54.2	30.4	1919	Chester, Pa.
218925	LSWD	St. s.	NOKATAV.....	6,036	4,515	402.6	53.0	32.0	1199	Oakland, Calif.
218940	LSWG	St. s.	Diligent.....	177	30	95.5	24.7	12.2	1919	Sturgeon Bay, Wis.
218942	LSWJ	St. s.	WEST ISON.....	5,773	3,671	410.5	54.2	29.2	1919	Seattle, Wash.
218943	LSWK	St. s.	MARSODAK.....	3,545	2,174	324.0	46.2	25.0	1919	Newark, N. J.
218944	LSWM	St. s.	FEDERAL BRIDGE.....	3,283	2,000	324.0	46.2	25.0	1919	do.
218945	LSWN	St. s.	POINT FERMAN.....	3,283	2,000	324.0	46.2	25.0	1919	do.
218946	LSWP	St. s.	CLARK MILLS.....	3,283	2,000	324.0	46.2	25.0	1919	do.

Service	Crew	Horse-power	Name of owner	Home port	Address of owner
Frtd.	41	2,500	U. S. Shipping Board	Philadelphia, Pa.	Bourse Building.
Frtd.	36	1,500	do.	Newark, N. J.	
Frtd.	37	1,500	do.	do.	
Frtd.	41	2,500	do.	Charleston, S. C.	
Frtd.	45	2,500	do.	Portland, Oreg.	514 Spalding Building.
Frtd.	44	2,500	do.	do.	Do.
Frtd.	44	3,200	do.	Philadelphia, Pa.	Bourse Building.
Frtd.	48	2,500	do.	Seattle, Wash.	841 Railroad Avenue South.
Frtd.	41	1,500	do.	Norfolk, Va.	Army Base.
Frtd.	44	2,800	do.	San Francisco, Calif.	369 Pine Street.
Frtd.	52	3,000	Atlantic Transport Co. of West Va. (W. Va.)	New York, N. Y.	1 Broadway.
Frtd.	44	2,000	U. S. Shipping Board	Jacksonville, Fla.	
Frtd.	32	3,500	do.	Los Angeles, Calif.	
Frtd.	42	1,800	Baltimore Insular Line Co. (N. J.)	Baltimore, Md.	Citizens National Bank Building.
Frtd.	34	2,800	U. S. Shipping Board	Seattle, Wash.	841 Railroad Avenue South.
Frtd.	30	1,650	American Sugar Transit Corporation (Del.)	New York, N. Y.	117 Wall Street.
Frtd.	33	2,800	U. S. Shipping Board	Los Angeles, Calif.	
Frtd.	49	2,500	do.	Baltimore, Md.	22 Light Street.
Tow.	20	800	W. G. Coyle & Co. (La.)	New Orleans, La.	Whitney Building.
Frtd.	37	1,500	U. S. Shipping Board	Newark, N. J.	
Frtd.	37	1,800	do.	do.	
Frtd.	33	1,500	Lykes Bros. Steamship Co. (La.)	New Orleans, La.	Whitney Building.
Frtd.	32	1,500	Philadelphia & Norfolk S. S. Co. (Del.)	Wilmington, Del.	Du Pont Building.
Frtd.	41	2,500	U. S. Shipping Board	Savannah, Ga.	Drayton and St. Julian Sts.
Frtd.	50	2,500	do.	New York, N. Y.	45 Broadway.
Frtd.	46	2,800	do.	Portland, Oreg.	514 Spalding Building.
Tnk.	33	2,600	Beacon Oil Co. (Mass.)	Boston, Mass.	111 Devonshire Street.
Frtd.	47	2,800	U. S. Shipping Board	Seattle, Wash.	841 Railroad Avenue South.
Frtd.	54	2,500	do.	Newark, N. J.	
Frtd.	59	2,500	do.	do.	
Frtd.	32	1,500	do.	Cleveland, Ohio.	
Tow.	12	400	Bouker Contracting Co. (N. J.)	New York, N. Y.	27 State Street.
Tnk.	37	3,000	Malston Co. (Del.)	Wilmington, Del.	Dover, Del.
Frtd.	9		W. E. Hedger Co. (N. Y.)	New York, N. Y.	25 Broadway.
Frtd.	35	3,200	U. S. Shipping Board	Philadelphia, Pa.	Bourse Building.
Frtd.	39	2,500	do.	New York, N. Y.	45 Broadway.
Frtd.	39	2,300	Grace S. S. Co. (Del.)	Wilmington, Del.	Du Pont Building.
Frtd.	41	2,500	U. S. Shipping Board	Seattle, Wash.	841 Railroad Avenue South.
Tow.	15	750	Erle Basin Towing & Hoisting Co.	New York, N. Y.	25 Broadway.
Frtd.	8		F. P. Hardy	Bangor, Me.	39 Norway Road.
Frtd.	46	2,500	U. S. Shipping Board	Portland, Oreg.	514 Spalding Building.
Frtd.	4		Southern Transportation Co. (N. J.)	Philadelphia, Pa.	Commercial Trust Building.
Fsh.	30	550	Ocean Trawling Co. (Mass.)	Boston, Mass.	84 State Street.
Frtd.	35	1,200	U. S. Shipping Board	New York, N. Y.	45 Broadway.
Frtd.	4		T. J. Hooper	Baltimore, Md.	Catonsville, Md.
Frtd.	8		New England Maritime Co. (Me.)	Boston, Mass.	131 State Street.
Frtd.	44	2,500	U. S. Shipping Board	New York, N. Y.	45 Broadway.
Frtd.	43	2,800	do.	Seattle, Wash.	841 Railroad Avenue South.
Tnk.	45	2,800	Union Oil Co. (Calif.)	Los Angeles, Calif.	Union Oil Building.
Frtd.	34	2,800	California & Eastern Steamship Co. (Del.)	do.	825 Merchants National Bank Building.
Frtd.	8		Ernest L. Wasson	Calais, Me.	
Frtd.	42	1,500	U. S. Shipping Board	New Orleans, La.	Carondelet Building.
Frtd.	25	1,500	Gulf & Southern S. S. Co. (N. Y.)	New York, N. Y.	Pier 39, East River.
Frtd.	42	2,500	United States Shipping Board	Baltimore, Md.	22 Light Street.
Frtd.	33	1,500	do.	New York, N. Y.	45 Broadway.
Frtd.	38	2,500	Williams S. S. Co. (Del.)	Wilmington, Del.	Du Pont Building.
Tnk.	36	2,800	Vacuum Oil Co. (N. Y.)	New York, N. Y.	61 Broadway.
Frtd.	43	2,500	U. S. Shipping Board	Philadelphia, Pa.	Bourse Building.
Tow.	12	450	Moran Towing & Transportation Co. (N. Y.)	New York, N. Y.	17 Battery Place.
Tow.	12	450	do.	do.	Do.
Tow.	18	850	Southern Transportation Co. (N. J.)	Philadelphia, Pa.	Commercial Trust Building.
Tow.	18	850	O'Brien Bros. Towing Co. (N. Y.)	New York, N. Y.	233 Broadway.
Tow.	22	800	Barwick, (N. J.)	do.	11 Moore Street.
Frtd.	36	1,500	U. S. Shipping Board	Newark, N. J.	
Tnk.	37	2,600	do.	Boston, Mass.	75 State Street.
Frtd.	38	1,600	do.	Mobile, Ala.	
Frtd.	9		New England Maritime Co. (Me.)	Boston, Mass.	131 State Street.
Frtd.	33	1,500	Mallory Steamship Co. (Me.)	New York, N. Y.	Pier 36, North River.
Frtd.	41	1,500	Clyde S. S. Co. (Me.)	do.	Do.
Frtd.	45	3,000	U. S. Shipping Board	Philadelphia, Pa.	Bourse Building.
Frtd.	42	3,000	do.	do.	Do.
Frtd.	45	2,800	do.	San Francisco, Calif.	369 Pine Street.
Tow.	12	450	do.	Newport News, Va.	Army Base.
Frtd.	46	2,500	do.	Seattle, Wash.	841 Railroad Avenue South.
Frtd.	37	1,500	do.	Newark, N. J.	
Frtd.	37	1,500	do.	do.	
Frtd.	37	1,500	Swayne & Hoyt (Calif.)	San Francisco, Calif.	430 Sansome Street.
Frtd.	37	1,500	U. S. Shipping Board	Newark, N. J.	



## Merchant Vessels

Official No.	Signal letters	Rig	Name of vessel	Tonnage		Dimensions			When built	Where built
				Gross	Net	Length	Breadth	Depth		
						Feet	Feet	Feet		
218948	LSWR	St. s.	ELKHORN	6,321	4,723	402.6	64.8	32.1	1919	Seattle, Wash.
218952	LSWV	St. s.	LAKE GIRARDEAU	2,344	1,399	251.0	43.6	22.0	1919	Saginaw, Mich.
218954	LTBC	St. s.	MUNAMI	2,594	1,610	251.0	43.6	26.1	1919	Buffalo, N. Y.
218955	LTBD	Sch.	Doris Hamlin	1,063	960	200.5	38.8	18.5	1919	Harrington, Me.
218958	LTBF	St. s.	Frank A. Furst	181	123	104.3	23.0	10.9	1919	Baltimore, Md.
218959	LTBG	St. s.	LAKE ELLSWORTH	2,674	1,658	253.4	43.8	26.0	1919	Ecorse, Mich.
218960	LTBH	St. s.	NOBLES	4,999	3,057	300.0	64.2	27.6	1919	Hog Island, Pa.
218961	LTBJ	St. s.	SUNBEAM	6,664	4,148	429.3	60.2	31.4	1919	Chester, Pa.
218963	LTBM	St. s.	WEST POCASSET	5,707	3,516	409.8	64.2	27.7	1919	Portland, Oreg.
218964	LTBN	St. s.	WEST SAGINAW	6,187	3,837	409.8	64.2	27.7	1919	do.
218965	LTBP	St. s.	WEST JEFFREY	5,663	3,487	409.8	64.2	27.7	1919	do.
218969	LTHQ	St. s.	Federal No. 1	176	29	95.5	24.7	12.2	1919	Green Bay, Wis.
218970	LTHR	St. s.	Eugene F. Moran	176	29	95.5	24.7	12.2	1919	do.
218971	LTHS	St. s.	BARACOA	2,509	1,610	251.0	43.6	26.1	1919	Cleveland, Ohio.
218972	LTHV	St. s.	SLETZ	5,757	3,560	410.0	64.2	27.6	1919	Portland, Oreg.
218973	LTHW	St. s.	WEST CADDOA	5,641	3,533	410.5	64.0	27.1	1919	San Francisco, Calif.
218975	LTHD	St. s.	ACE	120	81	141.2	15.4	8.0	1899	Portland, Oreg.
218977	LTHF	St. s.	HATHAWAY	5,991	4,434	402.5	63.0	32.0	1919	Oakland, Calif.
218978	LTHG	St. s.	MENOMINEE	441	118	141.5	27.7	16.0	1919	Green Bay, Wis.
218979	LTHH	Sch.	Kenton	904	825	187.4	38.4	15.3	1919	Bath, Me.
218980	LTHJ	St. s.	DELISLE	3,478	2,064	320.7	46.0	24.4	1919	Oakland, Calif.
218981	LTHK	St. s.	MERICOS H. WHITTIER	6,972	4,293	435.6	66.2	31.7	1919	Sparrows Point, Md.
218983	LTHN	St. s.	GALENA	5,102	3,542	391.8	61.3	28.8	1919	Wilmington, Del.
218985	LTHP	St. s.	ENDICOTT	6,319	4,720	402.6	64.8	32.1	1919	Seattle, Wash.
218987	LTHR	O. s.	Mariner	309	152	141.1	24.8	13.0	1919	Essex, Mass.
218988	LTHS	St. s.	BELLEMINA	6,085	3,751	395.5	65.0	31.4	1919	Kearny, N. J.
218990	LTHW	St. s.	DEWEY	5,630	3,495	410.3	64.2	27.7	1919	Seattle, Wash.
218991	LTHB	St. s.	HOG ISLAND	4,969	3,037	390.0	64.2	27.6	1919	Hog Island, Pa.
219001	LTHC	Sch.	Newport	1,321	1,193	229.3	37.9	18.8	1919	Sandy Point, Me.
219004	LTHH	Sch.	Anastasia	1,313	1,212	228.1	37.0	19.3	1919	Jacksonville, Fla.
219006	LTHK	St. s.	BELHAVEN	6,098	3,760	395.5	65.0	31.4	1919	Kearny, N. J.
219007	LTHM	St. s.	ANACONDA	6,093	3,757	395.5	65.0	31.4	1919	do.
219008	LTHN	St. s.	DILLWYN	6,913	4,262	435.0	66.0	32.0	1919	Alameda, Calif.
219009	LTHP	St. s.	OPHIS	4,753	3,533	380.5	63.1	27.0	1919	Tacoma, Wash.
219011	LTHQ	St. s.	AUDITOR	5,503	3,383	400.7	64.2	30.4	1919	Harriman, Pa.
219012	LTHR	St. s.	DEAN EMERY	6,664	4,148	429.3	60.2	31.4	1919	Chester, Pa.
219017	LTHV	St. s.	H. F. MORSE	6,054	3,715	402.6	63.2	32.0	1919	Alexandria, Va.
219018	LTHW	St. s.	ELKTON	6,318	4,674	402.6	64.8	32.1	1919	Seattle, Wash.
219019	LTHB	St. s.	LAKE ELLITHORPE	2,674	1,658	253.4	43.8	26.0	1919	Ecorse, Mich.
219022	LTHC	St. s.	CHEPADOA	6,035	4,475	402.4	63.1	32.0	1919	Seattle, Wash.
219030	LTHG	St. s.	COCKAPONSET	5,905	4,443	402.5	63.0	32.0	1919	Baypoint, Calif.
219031	LTHH	St. s.	MUNLOYAL	2,674	1,658	253.4	43.8	26.0	1919	Ecorse, Mich.
219032	LTHJ	St. s.	LAKE ELMHURST	2,674	1,658	253.4	43.8	26.0	1919	do.
219034	LTHK	St. s.	W. B. STOREY	418	196	142.0	27.7	14.8	1919	Elizabeth, N. J.
219035	LTHM	St. s.	BASCOREL	418	196	142.0	27.7	14.8	1919	do.
219036	LTHN	St. s.	BENSALEM	5,513	3,389	400.7	64.2	30.4	1919	Harriman, Pa.
219042	LTHP	Sch.	Tompkinsville	1,274	1,246	221.3	37.6	18.7	1919	Mariners Harbor, N. Y.
219044	LTHQ	St. s.	LAKE ELPUEBLO	2,674	1,664	253.4	43.7	26.2	1919	Ashtabula, Ohio.
219045	LTHS	St. s.	COOK	3,287	1,998	324.0	46.2	25.0	1919	Newark, N. J.
219046	LTHV	St. s.	COQUIT	3,283	1,996	324.0	46.2	25.0	1919	do.
219047	LTHW	St. s.	INDEPENDENT BRIDGE	3,545	2,174	324.0	46.2	25.0	1919	do.
219048	LTHB	St. s.	LACKAWANNA BRIDGE	2,545	2,174	324.0	46.2	25.0	1919	do.
219050	LTHD	St. s.	KOOTENAI	3,545	2,174	324.0	46.2	25.0	1919	do.
219052	LTHH	St. s.	YOMACHICHI	3,545	4,665	402.1	64.0	34.4	1919	Tampa, Fla.
219053	LTHJ	St. s.	NOCKUM	7,225	4,291	402.6	63.0	32.0	1919	Onkland, Calif.
219055	LTHK	St. s.	ESCAMBIA	6,024	3,206	400.7	64.2	30.1	1919	Pensacola, Fla.
219059	LTHP	Sch.	Whitehead	5,444	1,139	230.0	37.9	18.8	1919	Rockland, Me.
219060	LTHQ	St. s.	WEST IRA	5,879	3,643	410.5	64.2	29.2	1919	Seattle, Wash.
219061	LTHR	St. s.	Storin King	445	103	140.3	29.6	14.3	1919	Rolph, Calif.
219062	LTHS	St. s.	BRAVE COEUR	6,458	4,710	402.6	64.8	32.1	1919	Seattle, Wash.
219063	LTHV	St. s.	HADNOT	6,258	3,856	416.9	66.2	31.0	1919	Quincy, Mass.
219064	LTHW	St. s.	LAKE FARLEY	2,599	1,615	251.0	43.6	26.1	1919	Cleveland, Ohio.
219066	LTHC	St. s.	IRVINGTON	5,584	3,447	400.5	61.2	30.4	1919	Newburgh, N. Y.
219067	LTHD	St. s.	LAKE FAIRPORT	2,606	1,612	251.0	43.6	26.1	1919	Wyandotte, Mich.
219068	LTHF	St. s.	LAKE FLATONIA	2,609	1,610	251.0	43.6	26.2	1919	Duluth, Minn.
219069	LTHG	St. s.	NECHES	2,609	1,610	251.0	43.6	26.2	1919	do.
219074	LTHK	St. s.	MERRY MOUNT	5,724	3,476	409.6	64.4	27.4	1919	Groton, Conn.
219077	LTHN	St. s.	SINSINAWA	4,969	3,037	390.0	64.2	27.6	1919	Hog Island, Pa.
219079	LTHP	St. s.	Henry W. Grady	177	30	95.5	24.7	12.2	1919	Sturgeon Bay, Wis.
219080	LTHQ	St. s.	MONTANA	7,771	4,829	419.5	66.5	30.2	1919	Camden, N. J.
219089	LTHR	O. s.	JACKSONVILLE	3,440	2,111	333.8	48.0	24.9	1919	Jacksonville, Fla.
219090	LTHS	St. s.	WYOMING	2,689	1,667	253.4	43.8	26.2	1919	Manitowoc, Wis.
219098	LTHW	St. s.	HANOVER	5,816	3,567	434.3	67.7	27.2	1919	Chester, Pa.
219101	LTHC	St. s.	LAKE FIGART	2,559	1,586	251.0	43.6	25.8	1919	Toledo, Ohio.
219102	LTHD	St. s.	Setter	176	29	95.5	24.7	12.2	1919	Manitowoc, Wis.
219103	LTHF	St. s.	CRIPPLE CREEK	6,320	4,668	402.6	64.8	32.1	1919	Seattle, Wash.
219110	LTHJ	St. s.	GUAYAQUIL	2,592	1,613	251.0	43.6	26.1	1919	Lorain, Ohio.
219111	LTHK	St. s.	LAKE FAYONIA	2,592	1,613	251.0	43.6	26.1	1919	do.
219112	LTHM	St. s.	LAKE FITCH	2,713	1,679	253.4	43.8	26.9	1919	Superior, Wis.



Service	Crew	Horse-power	Name of owner	Home port	Address of owner
Frt.	41	2,800	U. S. Shipping Board	Seattle, Wash.	841 Railroad Avenue South.
Frt.	40	1,400	do. <sup>1</sup>	Norfolk, Va.	Army Base.
Frt.	32	1,500	Munson Steamship Line (N. Y.)	New York, N. Y.	67 Wall Street.
Frt.	9		New England Maritime Co. (Me.)	Boston, Mass.	131 State Street.
Tow.	14	650	Arundel Corporation (Md.)	Baltimore, Md.	Fidelity Building.
Frt.	42	1,500	U. S. Shipping Board	Detroit, Mich.	
Frt.	43	2,500	Export Steamship Corporation (N. Y.)	New York, N. Y.	25 Broadway.
Tnk.	37	2,800	Sun Oil Co. (N. J.)	Philadelphia, Pa.	Finance Building.
Frt.	44	2,500	U. S. Shipping Board	Portland, Oreg.	514 Spalding Building.
Frt.	43	2,500	do.	do.	Do.
Frt.	46	2,500	do.	do.	Do.
Tow.	12	450	Federal Shipbuilding Co. (N. J.)	Newark, N. J.	Kearny, N. J.
Tow.	12	450	Moran Towing & Transportation Co. (N. Y.)	New York, N. Y.	17 Battery Place.
Frt.	28	1,600	Colombian S. S. Co. (Del.)	do.	Do.
Frt.	46	2,500	U. S. Shipping Board	Portland, Oreg.	514 Spalding Building.
Frt.	45	2,800	do.	San Francisco, Calif.	369 Pine Street.
Frt.	12	300	Seaboard Fishing & Navigation Co. (Wash.)	Seattle, Wash.	500 Eitel Building.
Frt.	40	2,800	U. S. Shipping Board	San Francisco, Calif.	369 Pine Street.
Tow.	22	850	Southern Transportation Co. (N. J.)	Philadelphia, Pa.	Commercial Trust Building.
Frt.	8		William M. Martino.	Crisfield, Md.	Sharptown, Md.
Frt.	42	1,765	Porto Rico American Steamship Co. (Del.)	Wilmington, Del.	Dover, Del.
Tnk.	38	2,600	Associated Oil Co. (Calif.)	San Francisco, Calif.	79 New Montgomery Street.
Tnk.	39	2,800	Galena Navigation Co. (Del.)	Wilmington, Del.	816 Main Street.
Frt.	43	2,800	U. S. Shipping Board	Seattle, Wash.	841 Railroad Avenue South.
Frt.	20	480	Massachusetts Trawling Co. (Mass.)	Boston, Mass.	22 New Fish Pier.
Frt.	54	2,500	U. S. Shipping Board	Newark, N. J.	
Frt.	32	2,800	do.	Seattle, Wash.	841 Railroad Avenue South.
Frt.	33	2,500	Export Steamship Corporation (N. Y.)	New York, N. Y.	25 Broadway.
Frt.	4		Southern Transportation Co. (N. J.)	Philadelphia, Pa.	Commercial Trust Building.
Frt.	5		do.	do.	Do.
Frt.	54	2,500	U. S. Shipping Board	Newark, N. J.	
Frt.	42	2,500	do.	do.	
Tnk.	33	2,800	Malston Co. (Del.)	Wilmington, Del.	Dover, Del.
Frt.	46	2,500	U. S. Shipping Board	Tacoma, Wash.	
Frt.	45	3,000	do.	Philadelphia, Pa.	Bourse Building.
Tnk.	42	2,800	Pan American Petroleum & Transport Co. (Del.)	Los Angeles, Calif.	1015 Security Building.
Frt.	43	2,800	United States Transport Co. (Me.)	New York, N. Y.	50 Broad Street.
Frt.	46	2,800	U. S. Shipping Board	Seattle, Wash.	841 Railroad Avenue South.
Frt.	32	1,500	do.	New York, N. Y.	45 Broadway.
Frt.	44	2,800	do.	Seattle, Wash.	841 Railroad Avenue South.
Frt.	48	2,800	do.	San Francisco, Calif.	369 Pine Street.
Frt.	32	1,500	Munson Steamship Line (N. Y.)	New York, N. Y.	67 Wall Street.
Frt.	27	1,500	Ocean Steamship Co. of Savannah (Ga.)	Savannah, Ga.	Ocean Steamship Terminal.
Tow.	5	800	Atehison, Topeka & Santa Fe R. R. Co. (Kans.)	San Francisco, Calif.	605 Market Street.
Tow.	20	800	Gulf Coast Transportation Co. (La.)	New Orleans, La.	
Frt.	45	3,000	U. S. Shipping Board	Philadelphia, Pa.	Bourse Building.
Frt.	2		T. J. Hooper	Baltimore, Md.	Catonsville, Md.
Frt.	35	1,500	U. S. Shipping Board	New York, N. Y.	45 Broadway.
Frt.	37	1,500	do.	Newark, N. J.	
Frt.	37	1,500	do. <sup>1</sup>	do.	
Frt.	37	1,500	do. <sup>1</sup>	do.	
Frt.	37	1,500	do.	do.	
Frt.	37	1,500	do. <sup>1</sup>	do.	
Frt.	46	2,800	do.	Tampa, Fla.	
Ref.	40	2,800	do.	San Francisco, Calif.	369 Pine Street.
Frt.	46	3,000	do.	Pensacola, Fla.	
Frt.	5		Staples Transportation Co. (N. J.)	Fall River, Mass.	404 Davol Street.
Frt.	44	2,800	U. S. Shipping Board	Seattle, Wash.	841 Railroad Avenue South.
Tow.	18	900	Rolph Navigation & Coal Co (Calif.)	San Francisco, Calif.	60 California Street.
Frt.	45	2,800	U. S. Shipping Board	Seattle, Wash.	841 Railroad Avenue South.
Tnk.	37	2,600	Citizens Service Transportation Co. (Del.)	New York, N. Y.	60 Wall Street.
Frt.	35	1,500	U. S. Shipping Board	Cleveland, Ohio	
Frt.	53	3,000	do.	New York, N. Y.	45 Broadway.
Frt.	32	1,500	John Barnett Waterman	Mobile, Ala.	613 First National Bank Building.
Frt.	33	1,425	Baltimore & Tampa Steamship Co. (Md.)	Baltimore, Md.	Keyser Building.
Frt.	24	1,500	Mallory S. S. Co. (Me.)	New York, N. Y.	Pier 36, North River.
Frt.	45	2,500	U. S. Shipping Board	New London, Conn.	
Frt.	35	2,500	Export Steamship Corporation (N. Y.)	New York, N. Y.	25 Broadway.
Tow.	13	750	Atlantic Towing Co. (Del.)	Savannah, Ga.	218 East Bay Street.
Frt.	40	3,640	Atlantic Transport Co. (W. Va.)	New York, N. Y.	1 Broadway.
Frt.	42	2,000	N. Y. Shipbuilding Corporation (N. Y.)	Philadelphia, Pa.	Camden, N. J.
Frt.	41	1,500	Merchants & Miners Transportation Co. (Md.)	Baltimore, Md.	Pier 3, Pratt Street.
Frt.	47	2,800	U. S. Shipping Board	Philadelphia, Pa.	Bourse Building.
Frt.	24	1,500	do.	Norfolk, Va.	Army Base.
Tow.	8	450	James McWilliams Blue Line (N. J.)	New York, N. Y.	1 Broadway.
Frt.	42	2,500	U. S. Shipping Board	Seattle, Wash.	841 Railroad Avenue South.
Frt.	30	1,500	Panama Railroad Co. (N. Y.)	New York, N. Y.	24 State Street.
Frt.	53	1,500	U. S. Shipping Board	Cleveland, Ohio	
Frt.	33	1,500	do.	New York, N. Y.	45 Broadway.

<sup>1</sup>Sold to Ford Motor Co.

## Merchant Vessels

Official No.	Signal letters	Rig	Name of vessel	Tonnage		Dimensions			When built	Where built
				Gross	Net	Length	Breadth	Depth		
				Feet			Feet			
219115	LTJN	St. s.	LAKE FIGHTING	2,559	1,586	251.0	43.6	25.8	1919	Toledo, Ohio
219116	LTJP	St. s.	CHICKASAW	4,948	3,023	390.0	54.2	27.6	1919	Hog Island, Pa.
219117	LTJQ	St. s.	MAGMERIC	5,172	3,169	390.0	54.2	27.6	1919	do.
219118	LTJR	St. s.	HAMPTON ROADS	2,689	1,667	253.4	43.8	20.2	1919	Manitowoc, Wis.
219119	LTJS	St. s.	PORTSMOUTH	5,881	4,544	410.5	54.2	27.0	1919	Portsmouth, N. H.
219120	LTJV	St. s.	LAKE GALEWOOD	2,689	1,667	253.4	43.8	26.2	1919	Manitowoc, Wis.
219121	LTJW	St. s.	LAKE GAITHER	2,689	1,667	253.4	43.8	26.2	1919	do.
219128	LTKB	St. s.	John A. Meseck	176	29	95.5	24.7	12.2	1919	do.
219131	LTKF	Bkn.	Forest Pride	1,600	1,424	241.5	44.0	19.2	1919	Aberdeen, Wash.
219134	LTKH	St. s.	DEFACIO	4,800	2,969	386.8	52.2	27.4	1919	Arlington, N. Y.
219138	LTKM	St. s.	BELLEROSE	6,517	4,045	395.5	55.0	31.4	1919	Kearny, N. J.
219139	LTKN	St. s.	BELLEPLINE	2,049	3,707	395.5	55.0	31.4	1919	do.
219141	LTKP	St. s.	BERMUDA	426	200	142.0	27.7	14.8	1919	New York, N. Y.
219142	LTKQ	St. s.	BAYMEAD	426	200	142.0	27.7	14.8	1919	do.
219143	LTKR	St. s.	MAOI	429	91	141.5	27.7	14.8	1919	Green Bay, Wis.
219144	LTKS	St. s.	Geo. W. Stevens	177	30	95.5	24.7	12.2	1919	Sturgeon Bay, Wis.
219145	LTKV	St. s.	Claremont	177	30	95.5	24.7	12.2	1919	do.
219146	LTKW	St. s.	Thomas Tracy	176	29	95.5	24.7	12.2	1919	Green Bay, Wis.
219147	LTKB	St. s.	Federal No. 2	176	29	95.5	24.7	12.2	1919	do.
219152	LTMC	Sch.	Catonville	1,281	1,210	228.0	38.0	19.1	1919	Baltimore, Md.
219153	LTMD	St. s.	ICELAND	5,460	3,365	400.7	54.2	30.4	1919	Chester, Pa.
219155	LTMG	St. s.	DANIEL WEBSTER	8,289	6,147	439.6	60.2	33.7	1919	Gloucester City, N. J.
219157	LTMJ	St. s.	CRISFIELD	6,231	4,670	402.6	54.8	32.1	1919	Seattle, Wash.
219158	LTKM	St. s.	PARIA	2,674	1,663	253.4	43.7	26.2	1919	Ashtabula, Ohio
219159	LTMN	St. s.	INSPECTOR	5,036	3,076	390.0	54.2	27.6	1919	Hog Island, Pa.
219167	LTMP	St. s.	ORIENT	4,994	3,058	376.4	52.3	27.0	1919	Sparrows Point, Md.
219168	LTMQ	St. s.	COL. ROCKWELL	299	129	125.2	23.6	12.9	1919	Louis, Quebec
219172	LTMR	Sch.	Hallowell	1,327	1,182	231.0	38.5	18.7	1919	Richmond, Me.
219173	LTM S	St. s.	SOUTHLANDS	2,637	1,619	251.0	43.6	26.1	1919	Chicago, Ill.
219174	LTMV	St. s.	IRENE	3,482	2,112	328.0	46.2	22.9	1919	Wilmington, Del.
219175	LTMW	St. s.	KALEEN	427	187	142.0	27.6	14.8	1919	Superior, Wis.
219176	LTNB	St. s.	MONTROSE	427	187	142.0	27.6	14.8	1919	do.
219177	LTNC	St. s.	LAKE FITHIAN	2,686	1,665	253.4	43.8	26.3	1919	do.
219178	LTND	St. s.	ARYAN	6,784	5,154	416.8	56.1	31.1	1919	Bath, Me.
219179	LTNF	Ol. s.	PINTHIS	1,111	635	206.8	35.6	16.8	1919	Newburgh, N. Y.
219182	LTNH	St. s.	LAKE FAXON	2,592	1,613	251.0	43.6	26.1	1919	Lorain, Ohio
219183	LTNJ	St. s.	ELIZABETH RIVER	2,592	1,613	251.0	43.6	26.1	1919	do.
219184	LTNK	St. s.	CLAVARACK	5,590	3,453	390.0	54.2	27.8	1919	Hog Island, Pa.
219185	LTNM	Sch.	G. A. Kohler	1,488	1,227	212.2	40.0	21.2	1919	Wilmington, Del.
219186	LTNP	St. s.	LAKE FERRONA	2,598	1,615	251.0	43.6	26.1	1919	Cleveland, Ohio
219188	LTNR	St. s.	BUENAVENTURA	2,609	1,610	251.0	43.6	26.2	1919	Duluth, Minn.
219189	LTN S	St. s.	SUSQUEHANNA	9,959	5,753	500.8	58.5	28.7	1899	Hamburg, Germany
219196	LTPC	St. s.	CATHLAMET	5,869	3,635	410.5	54.2	29.2	1919	Seattle, Wash.
219201	LTPG	St. s.	LAKE ELMDALE	2,674	1,658	253.4	43.8	26.0	1919	Ecorse, Mich.
219202	LTPH	St. s.	PALISADES	4,844	2,987	377.0	52.0	26.8	1919	Shooters Island, N. Y.
219203	LTPJ	St. s.	CRANFORD	6,527	4,049	393.7	55.1	31.4	1919	Wilmington, N. C.
219204	LTPK	St. s.	UPSHUR	2,637	1,619	251.0	43.6	26.1	1919	Chicago, Ill.
219205	LTPM	St. s.	LAKE GERT	2,637	1,619	251.0	43.6	26.1	1919	do.
219207	LTPN	St. s.	EFFINGHAM	6,421	4,677	402.6	54.8	32.1	1919	Seattle, Wash.
219208	LTPQ	St. s.	CHICOMICO	6,032	4,457	402.4	53.1	32.0	1919	do.
219209	LTPR	St. s.	DEUEL	5,586	3,465	410.3	54.2	27.7	1919	do.
219213	LTPV	St. s.	CUMBERLAND	2,598	1,615	251.0	43.6	26.1	1919	Cleveland, Ohio
219215	LTPW	St. s.	PENGUIN	377	183	139.4	25.2	13.2	1919	do.
219216	LTPX	St. s.	LYCOMING	5,689	3,709	400.7	54.2	30.4	1919	Harriman, Pa.
219217	LTQC	Sch.	Velma L. Hamlin	1,091	986	200.0	38.8	19.3	1919	Harrington, Me.
219221	LTQD	St. s.	J. R. GORDON	5,557	3,430	409.8	54.2	27.7	1918	Portland, Ore.
219222	LTQE	St. s.	SCOTTSBURG	7,771	4,829	419.5	56.5	30.2	1919	Camden, N. J.
219225	LTQG	St. s.	AFOUNDRIA	5,590	3,453	390.0	54.2	27.8	1919	Hog Island, Pa.
219226	LTQH	St. s.	COAHOMA COUNTY	5,590	3,453	390.0	54.2	27.8	1919	do.
219228	LTQK	St. s.	CITY OF HOUSTON	2,609	1,610	251.0	43.6	26.2	1919	Duluth, Minn.
219229	LTQM	St. s.	ANTIETAM	6,972	4,293	435.6	56.2	31.7	1919	Sparrows Point, Md.
219230	LTQN	St. s.	ASHLAND COUNTY	2,592	1,613	251.0	43.6	26.1	1919	Lorain, Ohio
219231	LTQP	St. s.	HENRY COUNTY	2,592	1,613	251.0	43.6	26.1	1919	do.
219235	LTQR	St. s.	EFFNA	6,378	4,009	402.6	54.8	32.1	1919	Seattle, Wash.
219236	LTQS	St. s.	MONTAGUE	6,076	3,729	401.4	53.2	31.9	1919	Vancouver
219237	LTQV	St. s.	PEERSKILL	5,550	3,450	400.5	54.2	30.4	1919	Newburgh, N. Y.
219239	LTRB	St. s.	COSKATA	3,257	1,978	324.0	46.2	25.0	1919	Newark, N. J.
219240	LTRC	St. s.	CUSHNET	3,545	2,174	324.0	46.2	25.0	1919	do.
219241	LTRD	St. s.	CUTTYHUNK	3,545	2,174	324.0	46.2	25.0	1919	do.
219242	LTRF	St. s.	INDIANA BRIDGE	3,545	2,174	324.0	46.2	25.0	1919	do.
219244	LTRH	St. s.	MARGUS	3,545	2,174	324.0	46.2	25.0	1919	do.
219245	LTRJ	St. s.	MASSILLON BRIDGE	3,545	2,174	324.0	46.2	25.0	1919	do.
219246	LTRK	St. s.	NORTHWESTERN BRIDGE	3,283	2,000	324.0	46.2	25.0	1919	do.
219247	LTRM	St. s.	FARGO	2,606	1,612	251.0	43.6	26.2	1919	Duluth, Minn.
219248	LTRN	St. s.	CITY OF FORT WORTH	2,606	1,612	251.0	43.6	26.2	1919	do.
219249	LTRP	St. s.	SIoux FALLS	2,606	1,612	251.0	43.6	26.2	1919	do.
219250	LTRQ	St. s.	LANSLOWNE	5,479	3,378	400.7	54.2	30.4	1919	Chester, Pa.
219251	LTRS	St. s.	ANDREW JACKSON	7,746	4,926	430.6	60.2	33.7	1919	Gloucester City, N. J.

Service	Crew	Horse-power	Name of owner	Home port	Address of owner
Frnt.	24	1,500	U. S. Shipping Board	Toledo, Ohio	
Frnt.	37	2,500	do	Savannah, Ga.	Drayton and St. Julian Sts
Frnt.	42	2,500	do	Philadelphia, Pa.	Bourse Building.
Frnt.	35	1,500	Philadelphia & Norfolk S. S. Co. (Del.)	Wilmington, Del.	Du Pont Building.
Frnt.	53	2,800	U. S. Shipping Board	Portsmouth, N. H.	
Frnt.	26	1,450	Peninsular State S. S. Corporation (N. Y.)	New York, N. Y.	338 Washington Street.
Frnt.	27	1,500	Western Reserve Navigation Co. (Ohio)	Cleveland, Ohio	
Tow.	6	450	Mesack Towing & Transportation Co. (N. J.)	do	Pier 59, North River.
Frnt.	15		Grays Harbor Motorship Corporation (Wash.)	Seattle, Wash.	911 Securities Building.
Frnt.	37	2,500	American Sugar Transit Corporation (Del.)	New York, N. Y.	117 Wall Street.
Frnt.	54	2,500	U. S. Shipping Board	Newark, N. J.	
Frnt.	54	2,500	do	do	
Tow.	17	850	Southern Transportation Co. (N. J.)	Philadelphia, Pa.	Commercial Trust Building.
Tow.	21	850	Ford Motor Co. (Del.)	New York, N. Y.	710 Broadway.
Tow.	20	850	Inter Island Steam Navigation Co. (Hawaii)	Honolulu, Hawaii	42 Queen Street.
Tow.	8	450	Chesapeake & Ohio Railway Co. (Va.)	Newport News, Va.	
Tow.	11	50	Lehigh Valley R. R. Co. of N. J. (N. J.)	New York, N. Y.	143 Liberty Street.
Tow.	12	450	Steamtug Thomas Tracy (N. Y.)	do	1 Broadway.
Tow.	11	450	Federal Shipbuilding Co. (N. J.)	Newark, N. J.	Kearny, N. J.
Frnt.	4		T. J. Hooper	Baltimore, Md.	Catonsville, Md.
Frnt.	44	3,000	U. S. Shipping Board	Philadelphia, Pa.	Bourse Building.
Frnt.	43	3,260	do	do	do.
Frnt.	44	2,800	do	Seattle, Wash.	841 Railroad Avenue South.
Frnt.	35	1,200	do	New York, N. Y.	45 Broadway.
Frnt.	43	2,500	do	Philadelphia, Pa.	Bourse Building.
Frnt.	32	2,600	Oriental Navigation Co. (Del.)	New York, N. Y.	39 Broadway.
Frnt.	14	500	Gulf Export & Transportation Co. (Tex.)	Port Arthur, Tex.	Beaumont, Tex.
Frnt.	4		T. J. Hooper	Baltimore, Md.	Catonsville, Md.
Frnt.	38	1,500	Lone Star S. S. Co. (Tex.)	Galveston, Tex.	2215 Avenue C.
Frnt.	30	2,430	A. H. Bull S. S. Co. (N. J.)	New York, N. Y.	40 West Street.
Tow.	19	850	Southern Transportation Co. (N. J.)	Philadelphia, Pa.	Commercial Trust Building.
Tow.	21	850	Eastern Transportation Co. (Del.)	Wilmington, Del.	Ford Building.
Frnt.	33	1,500	U. S. Shipping Board	New Orleans, La.	Carondelet Building.
Tnk.	38	2,500	Texas Co. (Tex.)	Port Arthur, Tex.	Dock 29.
Tnk.	17	500	New England Oil Refining Co. (Mass.)	Boston, Mass.	60 Federal Street.
Frnt.	35	1,500	U. S. Shipping Board	New York, N. Y.	45 Broadway.
Frnt.	25	1,500	Philadelphia & Norfolk Steamship Co. (Del.)	Wilmington, Del.	Tenth and Market Streets.
Frnt.	43	2,500	U. S. Shipping Board	Philadelphia, Pa.	Bourse Building.
Frnt.	21		Maryland Navigation Co. (Md.)	Baltimore, Md.	Marine Bank Building.
Frnt.	32	1,500	U. S. Shipping Board	Philadelphia, Pa.	Bourse Building.
Frnt.	35	1,500	Panama Railroad Co. (N. Y.)	New York, N. Y.	24 State Street.
Pas.	156	5,580	U. S. Shipping Board	do	45 Broadway.
Frnt.	44	2,500	do	Seattle, Wash.	841 Railroad Avenue South.
Frnt.	42	1,500	do	Detroit, Mich.	
Frnt.	50	2,500	do	New York, N. Y.	45 Broadway.
Frnt.	42	2,800	do	Wilmington, N. C.	
Frnt.	32	1,500	Merchants & Miners Transportation Co. (Md.)	Baltimore, Md.	Pier 3, Pratt Street.
Frnt.	32	1,500	U. S. Shipping Board	New York, N. Y.	45 Broadway.
Frnt.	46	2,800	do	Seattle, Wash.	841 Railroad Avenue South.
Frnt.	48	2,800	do	do	do.
Frnt.	45	2,800	do	do	do.
Frnt.	34	1,500	Eastern Steamship Lines (Me.)	Portsmouth, N. H.	Elliot, Me.
Fsh.	28	500	Deep Sea Fisheries (Me.)	Rockland, Me.	
Frnt.	45	3,000	U. S. Shipping Board	Philadelphia, Pa.	Bourse Building.
Frnt.	8		New England Maritime Co. (Me.)	Boston, Mass.	131 State Street.
Frnt.	38	3,500	Union Sulphur Co. (N. J.)	New York, N. Y.	33 Rector Street.
Frnt.	42	3,400	U. S. Shipping Board	Philadelphia, Pa.	Bourse Building.
Frnt.	43	2,500	do	do	do.
Frnt.	45	2,500	do	do	do.
Frnt.	33	1,500	Southern Steamship Co. (Del.)	do	321 Commercial Trust Building.
Tnk.	38	2,600	Antietam Steamship Corporation (Del.)	do	Delaware Avenue and Tasker Street.
Frnt.	27	1,500	U. S. Shipping Board	New York, N. Y.	45 Broadway.
Frnt.	32	1,500	do	Norfolk, Va.	Army Base.
Frnt.	45	2,800	do	Seattle, Wash.	841 Railroad Avenue South.
Frnt.	46	2,800	do	Portland, Oreg.	514 Spalding Building.
Frnt.	53	3,000	do	New York, N. Y.	45 Broadway.
Frnt.	37	1,500	do <sup>1</sup>	Newark, N. J.	
Frnt.	37	1,500	do	do	
Frnt.	37	1,500	do	do	
Frnt.	37	1,500	do <sup>1</sup>	do	
Frnt.	37	1,500	do <sup>1</sup>	do	
Frnt.	37	1,500	do	do	
Frnt.	37	1,500	do	do	
Frnt.	33	1,500	do	New York, N. Y.	Do.
Frnt.	33	1,500	Southern Steamship Co. (Del.)	Philadelphia, Pa.	321 Commercial Trust Building.
Frnt.	38	1,500	U. S. Shipping Board	New York, N. Y.	45 Broadway.
Frnt.	43	3,000	do	Philadelphia, Pa.	Bourse Building.
Frnt.	28	3,260	do	do	Do.

<sup>1</sup> Sold to Ford Motor Co.

## Merchant Vessels

Official No.	Signal letters	Rig	Name of vessel	Tonnage		Dimensions			When built	Where built
				Gross	Net	Length	Breadth	Depth		
219256	LTRW	St. s.	CITY OF PHILADELPHIA...⊙	2,674	1,663	253.4	43.7	26.2	1919	Ashtabula, Ohio.....
219257	LTSB	St. s.	NABESNA.....⊙	2,451	1,513	251.0	43.6	25.8	1919	Toledo, Ohio.....
219258	LTSC	St. s.	DETROIT-WAYNE.....	2,606	1,612	251.0	43.6	26.1	1919	Wyandotte, Mich.....
219259	LTSD	St. s.	CITY OF ALTON.....⊙	5,590	3,453	390.0	54.2	27.8	1919	Hog Island, Pa.....
219260	LTSF	St. s.	LAKE FERNALDA.....	2,595	1,613	251.0	43.6	26.1	1919	Cleveland, Ohio.....
219261	LTSG	St. s.	BAVINGTON.....	5,539	3,396	400.7	54.2	30.4	1919	Harriman, Pa.....
219262	LTSB	St. s.	DANNEDAIKE.....⊙	4,310	2,520	340.1	49.2	27.1	1919	Baltimore, Md.....
219263	LTSJ	St. s.	MASSICK.....	3,545	2,174	324.0	46.2	25.0	1919	Newark, N. J.....
219264	LTSK	St. s.	MINNEWAWA.....	3,283	2,000	324.0	46.2	25.0	1919	do.....
219265	LTSM	St. s.	TERRE HAUTE.....	5,670	3,424	400.7	54.2	30.1	1919	Chester, Pa.....
219268	LTSF	St. s.	CIRGINUS.....⊙	5,567	3,428	410.0	54.2	27.6	1919	Portland, Ore.....
219269	LTSQ	St. s.	CORVUS.....⊙	5,551	3,422	410.0	54.2	27.6	1919	do.....
219273	LTSR	St. s.	EASTERN BREEZE.....	4,873	3,390	360.0	51.0	25.0	1919	Uraga, Japan.....
219274	LTSV	St. s.	BELLFLOWER.....⊙	6,085	3,751	395.5	55.0	31.4	1919	Kearny, N. J.....
219275	LTSW	St. s.	KEARNY.....⊙	6,096	3,750	395.5	55.0	31.4	1919	do.....
219276	LTVB	Bkn.	Forest Dream.....	1,604	1,427	242.4	44.0	18.9	1919	Aberdeen, Wash.....
219277	LTVC	St. s.	CITY OF DALLAS.....⊙	2,559	1,586	251.0	43.6	25.8	1919	Toledo, Ohio.....
219278	LTVD	St. s.	EGLANTINE.....⊙	6,325	3,972	402.6	54.8	32.1	1919	Seattle, Wash.....
219283	LTVH	St. s.	CENTAURUS.....⊙	5,550	3,418	409.8	54.2	27.7	1919	Portland, Ore.....
219284	LTVJ	St. s.	CLAUSEUS.....⊙	5,549	3,417	409.8	54.2	27.7	1919	do.....
219286	LTVK	Bkn.	H. W. BROWN.....	2,352	2,100	282.0	45.9	22.4	1919	Orange, Tex.....
219287	LTVM	St. s.	HAGAN.....⊙	6,373	3,934	416.9	66.2	31.0	1919	Quincy, Mass.....
219291	LTVN	St. s.	LAKE ELMONT.....	2,674	1,058	253.4	43.8	26.0	1919	Ecorse, Mich.....
219292	LTVP	St. s.	CASEY.....⊙	5,017	3,094	390.0	54.2	27.8	1919	Hog Island, Pa.....
219293	LTVQ	St. s.	COLDBROOK.....⊙	5,104	3,127	390.0	54.2	27.8	1919	do.....
219294	LTVR	St. s.	GEORGE C. GREER.....	426	200	142.0	27.7	14.8	1919	Port Jefferson, N. Y.....
219295	LTVS	St. s.	SATOCO.....⊙	426	200	142.0	27.7	14.8	1919	do.....
219299	LTWC	Bkn.	Marsala.....	2,422	2,173	284.3	45.4	22.4	1919	Pascagoula, Miss.....
219301	LTWD	St. s.	MCCREARY COUNTY.....	2,606	1,612	251.0	43.6	26.1	1919	Wyandotte, Mich.....
219302	LTWF	St. s.	FUELOIL.....	1,370	760	242.5	36.9	19.7	1919	Violet, La.....
219305	LTWH	St. s.	WEST IVIS.....⊙	5,866	3,634	410.5	54.2	29.2	1919	Seattle, Wash.....
219306	LTWJ	St. s.	KINGFISHER.....	414	209	139.4	25.2	14.2	1919	Savannah, Ga.....
219307	LTWK	St. s.	EGREMONT.....⊙	6,861	5,256	410.1	54.2	27.1	1919	Seattle, Wash.....
219309	LTWM	St. s.	QUINNIPIAC.....	6,202	3,844	409.6	54.4	27.4	1919	Groton, Conn.....
219317	LTWN	St. s.	CORINTO.....⊙	1,973	1,161	261.1	40.0	19.5	1905	Bremerhaven, Germany.....
219318	LTWP	Sch.	Anandale.....	1,630	1,530	227.0	42.3	22.8	1919	Sharpton, Md.....
219319	LTWQ	St. s.	KAYSEEKA.....	5,989	3,709	400.7	54.2	30.4	1919	Harriman, Pa.....
219320	LTWR	St. s.	WEST MINGO.....⊙	5,940	3,729	410.0	54.4	27.2	1919	Los Angeles, Calif.....
219321	LTWS	St. s.	NIPMUC.....	5,969	4,477	410.5	54.2	27.0	1919	Portsmouth, N. H.....
219322	LTWV	St. s.	ELIZABETH.....⊙	3,482	2,112	328.0	46.2	22.9	1919	Wilmington, Del.....
219323	LVBQ	St. s.	SUNDANCE.....⊙	5,183	3,181	390.0	54.2	27.8	1919	Hog Island, Pa.....
219329	LVBK	St. s.	NOCCALULA.....	5,411	3,375	400.7	54.2	30.2	1919	Pensacola, Fla.....
219330	LVBG	Ol. s.	Cethana.....	2,341	1,777	262.5	46.3	21.8	1918	Olympia, Wash.....
219331	LVBH	Ol. s.	Challamba.....	2,400	1,791	262.2	46.4	21.7	1918	do.....
219332	LVBK	St. s.	Dryden.....	5,816	3,567	434.3	57.7	27.2	1919	Chester, Pa.....
219333	LVBK	St. s.	HALEAKALA.....	5,587	3,522	410.5	54.3	27.2	1919	Long Beach, Calif.....
219335	LVBK	St. s.	JADDEN.....	6,869	5,258	410.5	54.2	27.1	1919	Seattle, Wash.....
219336	LVBK	St. s.	MONOMAC.....	3,283	1,996	324.0	46.2	25.0	1919	Newark, N. J.....
219338	LVBQ	Bkn.	Reina Marie Stewart.....	1,307	1,186	218.0	41.4	19.4	1919	Thomaston, Me.....
219351	LVBK	St. s.	BOGOTA.....⊙	2,627	1,622	251.0	43.6	26.1	1919	Wyandotte, Mich.....
219353	LVBK	St. s.	GAFFNEY.....⊙	4,827	2,985	380.5	53.1	26.9	1919	Seattle, Wash.....
219354	LVBW	St. s.	MANHAM.....	6,030	4,456	402.4	53.1	32.0	1919	do.....
219355	LVBQ	St. s.	MUNLISTO.....	2,606	1,612	251.0	43.6	26.1	1919	Wyandotte, Mich.....
219356	LVCB	St. s.	WILDWOOD.....	5,590	3,453	390.0	54.2	27.8	1919	Hog Island, Pa.....
219357	LVCB	St. s.	CLIFFWOOD.....	5,104	3,127	390.0	54.2	27.8	1919	do.....
219380	LVCQ	St. s.	WIDGEON.....	414	205	139.4	25.2	14.2	1919	Savannah, Ga.....
219387	LVCH	St. s.	NILE.....	6,868	5,260	410.5	54.2	27.1	1919	Seattle, Wash.....
219388	LVCJ	St. s.	MONROE.....	5,628	3,477	400.5	54.2	30.4	1919	Newburgh, N. Y.....
219389	LVCJ	St. s.	Richard J. Barrett.....	176	29	95.5	24.7	12.2	1919	Green Bay, Wis.....
219390	LVCN	St. s.	Helen L. Tracy.....	176	29	95.5	24.7	12.2	1919	do.....
219393	LVCN	St. s.	WEST KADER.....⊙	5,570	3,468	410.5	54.0	27.1	1919	South San Francisco, Calif.....
219394	LVCQ	St. s.	TRIMOUNTAIN.....⊙	6,413	4,608	416.9	56.2	31.0	1919	Quincy, Mass.....
219395	LVCB	St. s.	MALACCA.....⊙	7,051	4,261	431.0	59.2	31.4	1919	Baltimore, Md.....
219396	LVCB	St. s.	CITY OF ST. JOSEPH.....	5,091	3,119	390.0	54.2	27.8	1919	Hog Island, Pa.....
219397	LVCB	St. s.	JOHN ROACH.....	5,980	3,713	400.7	54.2	30.4	1919	Chester, Pa.....
219398	LVCW	Sch.	Wm. H. Harriman.....	1,450	1,345	222.0	43.0	20.5	1919	Thomaston, Me.....
219399	LVBK	Sc. b.	White Haven.....	1,293	1,217	228.0	37.8	19.1	1919	White Haven, Md.....
219404	LVDG	St. s.	LAKE TREBA.....⊙	2,606	1,612	251.0	43.6	26.1	1919	Wyandotte, Mich.....
219405	LVDH	St. s.	LAKE ELSA.....	2,674	1,663	253.4	43.8	26.2	1919	Ashtabula, Ohio.....
219406	LVDJ	St. s.	JOHN ADAMS.....	7,809	4,969	439.6	60.2	33.7	1919	Gloucester City, N. J.....
219407	LVDK	St. s.	CHESTER VALLEY.....	5,078	3,110	390.0	54.2	27.8	1919	Hog Island, Pa.....
219408	LVDN	St. s.	KENOWIS.....	4,963	3,033	390.0	54.2	27.8	1919	do.....
219409	LVDN	Sc. b.	Manokin.....	1,289	1,213	228.0	37.7	19.1	1919	White Haven, Md.....
219410	LVDP	St. s.	HARTFORD.....	5,703	3,504	409.6	54.4	27.4	1919	Groton, Conn.....
219411	LVDQ	St. s.	CURLEW.....	403	209	139.4	25.2	14.2	1919	Savannah, Ga.....
219412	LVDK	Sc. b.	Druid Hill.....	1,281	1,210	228.0	38.0	19.1	1919	Baltimore, Md.....
219414	LVDK	St. s.	SANDWICH.....	2,606	1,612	251.0	43.6	26.1	1919	Wyandotte, Mich.....
219415	LVDK	St. s.	TEAL.....	408	209	139.4	25.2	14.2	1919	Savannah, Ga.....

Service	Crew	Horse-power	Name of owner	Home port	Address of owner
Frt.	35	1,500	Southern Steamship Co. (Del.)	Philadelphia, Pa.	321 Commercial Trust Building.
Frt.	28	2,500	Alaska Steamship Co. (Nev.)	New York, N. Y.	120 Broadway.
Frt.	36	1,500	U. S. Shipping Board	do.	45 Broadway.
Frt.	43	2,500	do.	Philadelphia, Pa.	Bourse Building.
Frt.	32	1,500	do.	Cleveland, Ohio.	Do.
Frt.	45	3,000	do.	Philadelphia, Pa.	22 Light Street.
Tnk.	44	1,800	do.	Baltimore, Md.	Do.
Frt.	37	1,600	do.	Newark, N. J.	Do.
Frt.	37	1,500	do.	do.	Do.
Frt.	45	2,500	do.	Philadelphia, Pa.	Bourse Building.
Frt.	44	2,800	Planet S. S. Corporation (Me.)	New York, N. Y.	39 Cortlandt Street.
Frt.	43	5,000	do.	do.	Do.
Frt.	45	2,800	U. S. Shipping Board	San Francisco, Calif.	369 Pine Street.
Frt.	54	2,800	do.	Newark, N. J.	Do.
Frt.	47	2,500	do.	do.	Do.
Frt.	13		Grays Harbor Motorship Corporation (Wash.)	Seattle, Wash.	911 Securities Building.
Frt.	27	1,500	Southern S. S. Co. (Del.)	Philadelphia, Pa.	321 Commercial Trust Building.
Frt.	33	2,800	U. S. Shipping Board	Seattle, Wash.	841 Railroad Avenue South.
Frt.	37	2,800	Planet S. S. Corporation (Me.)	New York, N. Y.	39 Cortlandt Street.
Frt.	34	2,800	do.	do.	Do.
Frt.	12		Boston Ship Brokerage Co. (Mass.)	Boston, Mass.	99 State Street.
Tnk.	42	2,600	U. S. Shipping Board	do.	75 State Street.
Frt.	42	1,500	do.	New York, N. Y.	45 Broadway.
Frt.	32	2,500	do.	Philadelphia, Pa.	Bourse Building.
Frt.	42	2,500	do.	do.	Do.
Tow	19	950	Magnolia Petroleum Co. (Tex.)	Port Arthur, Tex.	Do.
Tow	18	950	Sabine Towing Co. (Tex.)	do.	Do.
Frt.	10		Fields S. Pendleton	New York, N. Y.	15 Moore Street.
Frt.	36	1,500	U. S. Shipping Board	do.	45 Broadway.
Tnk.	20	750	Mexican Petroleum Corporation (Me.)	Los Angeles, Calif.	Security Building.
Frt.	48	2,500	U. S. Shipping Board	Seattle, Wash.	841 Railroad Avenue South.
Fsh.	21	100	Deep Sea Fisheries (Me.)	Rockland, Me.	Do.
Frt.	46	2,800	U. S. Shipping Board	Seattle, Wash.	Do.
Frt.	44	2,500	do.	New London, Conn.	Do.
Frt.	37	1,200	Panama Mail S. S. Co. (N. Y.)	San Francisco, Calif.	2 Pine Street.
Frt.	9		Ernest G. C. Lundt	New York, N. Y.	Jersey City, N. J.
Frt.	45	3,000	U. S. Shipping Board	Philadelphia, Pa.	Bourse Building.
Frt.	40	3,500	do.	Los Angeles, Calif.	Do.
Frt.	59	2,800	do.	Portsmouth, N. H.	Do.
Frt.	44	2,400	A. H. Bull S. S. Co. (N. J.)	New York, N. Y.	40 West Street.
Frt.	31	2,500	U. S. Shipping Board	Charleston, S. C.	Do.
Frt.	45	3,000	do.	Pensacola, Fla.	Do.
Frt.	28	1,000	Pacific Motorship Co. (Me.)	Tacoma, Wash.	Arthur Rust Building.
Frt.	25	1,000	do.	Seattle, Wash.	L. C. Smith Building.
Frt.	41	2,800	U. S. Shipping Board	Philadelphia, Pa.	Bourse Building.
Frt.	32	2,800	do.	Los Angeles, Calif.	Do.
Frt.	46	2,800	do.	Seattle, Wash.	841 Railroad Avenue South.
Frt.	37	1,500	do.	Newark, N. J.	Do.
Frt.	13		Richard O. Elliott	Rockland, Me.	Tomaston, Me.
Frt.	36	1,200	Colombian S. S. Co. (Del.)	New York, N. Y.	17 Battery Place.
Frt.	44	2,500	U. S. Shipping Board	Seattle, Wash.	841 Railroad Avenue South.
Frt.	40	2,800	do.	do.	Do.
Frt.	36	1,500	Munson Steamship Line (N. Y.)	New York, N. Y.	67 Wall Street.
Frt.	43	2,500	U. S. Shipping Board	Philadelphia, Pa.	Bourse Building.
Frt.	43	2,500	do.	do.	Do.
Fsh.	28	500	Deep Sea Fisheries (Me.)	Rockland, Me.	Do.
Frt.	39	2,800	U. S. Shipping Board	Seattle, Wash.	841 Railroad Avenue South.
Frt.	53	3,000	do.	New York, N. Y.	45 Broadway.
Tow	11	450	Edward E. Barrett	do.	90 West Street.
Tow	13	450	Steam tug Helen L. Tracy (N. Y.)	do.	1 Broadway.
Frt.	44	2,800	U. S. Shipping Board	San Francisco, Calif.	369 Pine Street.
Tnk.	42	2,600	B. L. Shipping Co. (N. Y.)	New York, N. Y.	171 Madison Avenue.
Tnk.	37	2,750	Malacca S. S. Co. (Del.)	Wilmington, Del.	Dover, Del.
Frt.	41	2,500	Export Steamship Corporation (N. Y.)	New York, N. Y.	25 Broadway.
Frt.	40	3,000	U. S. Shipping Board	Philadelphia, Pa.	Bourse Building.
Frt.	11		New England Maritime Co. (Me.)	Boston, Mass.	131 State Street.
Frt.	6		Southern Transportation Co. (N. J.)	Philadelphia, Pa.	Commercial Trust Building.
Frt.	36	1,500	Richard Walsh	Mobile, Ala.	7 St. Michael Street.
Frt.	35	1,500	U. S. Shipping Board	New York, N. Y.	45 Broadway.
Frt.	48	3,200	do.	Philadelphia, Pa.	Bourse Building.
Frt.	40	2,500	do.	do.	Do.
Frt.	43	2,500	do.	do.	Do.
Frt.	5		Southern Transportation Co. (N. J.)	do.	Commercial Trust Building.
Frt.	44	2,500	U. S. Shipping Board	New London, Conn.	Do.
Fsh.	27	500	Deep Sea Fisheries (Me.)	Rockland, Me.	Do.
Frt.	5		T. J. Hooper	Baltimore, Md.	Catonsville, Md.
Frt.	23	1,000	Eastern Steamship Lines (Me.)	Portsmouth, N. H.	Eliot, Me.
Fsh.	21	500	Deep Sea Fisheries (Me.)	Rockland, Me.	Do.

<sup>1</sup>Sold to Ford Motor Co.

## Merchant Vessels

Official No.	Signal letters	Rtg	Name of vessel	Tonnage		Dimensions			When built	Where built
				Gross	Net	Length	Breadth	Depth		
						Feet	Feet	Feet		
219416	LVDW	St. s.	CROSSKEYS.....	8,869	5,257	410.5	54.2	27.1	1919	Seattle, Wash.
219418	LVFB	St. s.	HAGOOD.....	8,866	4,221	435.6	56.2	31.7	1919	Sparrows Point, Md.
219420	LVFC	St. s.	MITCHELL.....	5,510	3,387	400.7	54.2	30.4	1919	Harriman, Pa.
219421	LVFD	St. s.	WEST HASSAYAMPA.....	5,757	3,560	410.0	54.2	27.6	1919	Portland, Ore.
219423	LVFG	St. s.	MYRTLE.....	5,866	3,633	410.5	54.2	29.2	1919	Seattle, Wash.
219401	LVFH	St. s.	WILSCOX.....	5,926	3,808	401.9	54.2	31.3	1919	Tampa, Fla.
219430	LVFN	St. s.	ALMERIA LYKES.....	2,674	1,658	253.4	43.8	26.0	1919	Ecorse, Mich.
219434	LVFP	St. s.	WEST NERIS.....	5,588	3,483	410.5	54.3	27.2	1919	Los Angeles, Calif.
219435	LVFQ	St. s.	ELEANOR CHRISTENSON.....	5,411	3,386	410.5	54.3	27.2	1919	Long Beach, Calif.
219436	LVFR	St. s.	ROBIN HOOD.....	6,887	4,263	424.8	55.2	33.9	1919	Seattle, Wash.
219442	LVFT	St. s.	RED MOUNTAIN.....	5,395	3,360	400.7	54.2	30.2	1919	Pensacola, Fla.
219443	LVFW	St. s.	WEST MONTOP.....	5,479	3,423	410.0	54.4	27.2	1919	Los Angeles, Calif.
219444	LVGB	St. s.	WILD GOOSE.....	414	209	139.4	25.2	14.2	1919	Savannah, Ga.
219445	LVGC	St. s.	LAKE FENN.....	2,592	1,613	251.0	43.6	26.1	1919	Lorain, Ohio.
219446	LVGD	St. s.	FRANKLIN COUNTY.....	2,532	1,613	251.0	43.6	26.1	1919	do.
219447	LVGF	St. s.	DELANSON.....	5,989	3,709	400.7	54.2	30.4	1920	Harriman, Pa.
219453	LVGJ	St. s.	GULFTRADE.....	6,859	4,948	429.3	59.2	31.4	1920	Chester, Pa.
219452	LVGK	Bnk.	Forest Friend.....	1,614	1,436	243.3	44.0	19.2	1919	Aberdeen, Wash.
219454	LVGN	St. s.	DELAWARE RIVER.....	2,606	1,612	251.0	43.6	26.1	1919	Wyandotte, Mich.
219455	LVGP	Sc. h.	Wa. A. Ebsen.....	3,326	3,249	298.8	49.9	31.2	1919	Orange, Tex.
219458	LVGQ	St. s.	AMCROSS.....	5,980	3,713	400.7	54.2	30.4	1919	Chester, Pa.
219459	LVGR	St. s.	MAQUAN.....	6,031	4,453	402.4	53.1	32.0	1919	Seattle, Wash.
219461	LVGS	St. s.	LAKE ELMFORD.....	2,674	1,658	253.4	43.8	26.0	1919	Ecorse, Mich.
219462	LVGT	St. s.	DILWORTH.....	7,045	4,351	435.0	56.0	32.0	1919	Alameda, Calif.
219463	LVGW	St. s.	OAKSPRING.....	6,059	3,743	402.6	53.2	32.9	1919	Alexandria, Va.
219468	LVHB	Bkn.	Monfalcone.....	2,418	2,270	282.4	45.8	23.0	1919	Orange, Tex.
219471	LVHF	St. s.	LAKE FANDANGO.....	2,606	1,612	251.0	43.6	26.1	1919	Wyandotte, Mich.
219473	LVHG	St. s.	ROBIN ADAIR.....	6,895	4,267	424.8	55.2	23.9	1919	Seattle, Wash.
219474	LVHJ	St. s.	GEORGIAN.....	4,821	2,981	286.8	52.2	27.4	1919	Arlington, N. Y.
219476	LVHM	Sch.	John Francis Stuard.....	1,200	1,101	205.8	41.2	19.5	1919	Handsboro, Miss.
219477	LVHN	St. s.	ABERCOS.....	6,076	3,729	401.4	53.2	31.9	1920	Vancouver, Wash.
219480	LVHP	St. s.	LAKE FANDON.....	2,606	1,612	251.0	43.6	26.1	1919	Wyandotte, Mich.
219481	LVHQ	St. s.	COEUR D'ALENE.....	5,104	3,128	390.0	54.2	27.8	1920	Hog Island, Pa.
219482	LVHR	St. s.	COELLEDA.....	4,986	3,648	390.0	54.2	27.8	1920	do.
219483	LVHS	St. s.	Bear.....	181	32	95.5	24.7	12.2	1920	Sturgeon Bay, Wis.
219484	LVHT	Sc. b.	Chenango.....	2,150	2,049	268.0	44.6	23.2	1919	Mariners Harbor, N. Y.
219485	LVHW	Sc. b.	Carroll.....	1,281	1,210	228.0	38.0	19.1	1919	Baltimore, Md.
219487	LVJB	St. s.	I. J. Merritt.....	1,794	396	163.0	35.0	18.8	1920	Tottenville, N. Y.
219496	LVJC	St. s.	HASLEHURST.....	3,545	2,174	324.0	46.2	25.0	1919	Newark, N. J.
219496	LVJD	St. s.	SUWIED.....	3,545	2,174	324.0	46.2	25.0	1919	do.
219497	LVJE	St. s.	TASHMOO.....	3,283	1,996	324.0	46.2	25.0	1919	do.
219498	LVJF	St. s.	TOLEDO BRIDGE.....	3,545	2,174	324.0	46.2	25.0	1919	do.
219500	LVJK	St. s.	TONA.....	3,278	1,992	324.0	46.2	25.0	1919	do.
219501	LVJM	St. s.	TONESIT.....	3,545	2,174	324.0	46.2	25.0	1919	do.
219502	LVJN	St. s.	TULADI.....	3,283	2,000	324.0	46.2	25.0	1919	do.
219503	LVJP	St. s.	VINCENNES BRIDGE.....	3,545	2,174	324.0	46.2	25.0	1919	do.
219494	LVJQ	Sch.	Ruth Martin.....	875	792	191.1	37.8	16.9	1919	Portland, Me.
127731	LVJR	St. s.	E. G. Crosby.....	1,879	1,010	217.7	40.3	21.7	1903	Toledo, Ohio.
219509	LVJT	Bkn.	George U. Hind.....	1,389	1,224	231.4	43.5	18.6	1919	Roll, Calif.
219510	LVJW	St. s.	LAUREL.....	5,867	3,635	410.5	54.2	29.2	1920	Seattle, Wash.
219511	LVKB	St. s.	ROBIN GRAY.....	6,896	4,267	424.8	55.2	23.9	1920	do.
219512	LVKC	St. s.	ROANOKE.....	6,541	4,053	416.8	56.1	31.1	1920	Bath, Me.
219513	LVKD	St. s.	STEELMAKER.....	6,187	3,821	395.5	55.0	31.4	1920	Kearny, N. J.
219514	LVKF	St. s.	STEEL AGE.....	6,187	3,821	395.5	55.0	31.4	1920	do.
219515	LVKG	St. s.	CITY OF OMAHA.....	6,527	4,049	393.7	55.1	31.4	1920	Wilmington, N. C.
219516	LVKH	Sch.	Vigilant.....	1,603	1,439	241.9	44.4	19.0	1920	Houquiam, Wash.
219517	LVKJ	St. s.	ROCKPORT.....	5,401	3,364	400.7	54.2	30.2	1920	Pensacola, Fla.
219518	LVKM	St. s.	TENAPLY.....	4,754	2,911	377.0	52.0	26.8	1920	Shooters Island, N. Y.
219519	LVKN	St. s.	MANA.....	3,283	1,996	324.0	46.2	25.0	1919	Newark, N. J.
219520	LVKP	Sch.	K. V. Kruse.....	1,728	1,554	242.3	46.2	20.0	1920	North Bend, Ore.
219521	LVKQ	St. s.	MINOOKA.....	3,545	2,179	324.0	46.2	25.0	1920	Mobile, Ala.
219522	LVKR	St. s.	WEST NIGER.....	5,645	3,517	410.5	54.3	27.2	1920	Los Angeles, Calif.
219523	LVKS	St. s.	WEST HIKA.....	5,372	3,351	410.0	54.4	27.2	1919	do.
219524	LVKT	St. s.	QUAKER CITY.....	4,961	3,032	390.0	54.2	27.8	1920	Hog Island, Pa.
219527	LVKW	St. s.	GULF OF VENEZUELA.....	6,910	4,276	425.0	57.2	33.1	1919	Oakland, Calif.
219539	LVMB	St. s.	CITY OF BERKELEY.....	6,039	3,746	402.5	53.0	32.0	1920	do.
219540	LVMC	Ol. s.	Culburra.....	2,353	1,776	261.7	46.6	21.7	1918	Olympia, Wash.
219541	LVMD	St. s.	WEST IVAN.....	6,587	3,466	410.3	54.2	27.7	1920	Seattle, Wash.
219542	LVMF	St. s.	LAKE ELMWOOD.....	2,674	1,658	253.4	43.8	26.0	1920	Ecorse, Mich.
219543	LVMG	St. s.	WILLIAM H. WEBB.....	5,980	3,713	400.7	54.2	30.4	1920	Chester, Pa.
219544	LVMH	St. s.	NORUMBEGA.....	5,582	4,091	410.5	54.2	27.0	1920	Portsmouth, N. J.
219545	LVMJ	Sc. h.	TIOLENE.....	1,163	1,087	198.5	36.5	20.0	1919	Yonkers, N. Y.
219546	LVMK	St. s.	COLLAMER.....	5,112	3,133	390.0	54.2	27.8	1920	Hog Island, Pa.
219547	LVMN	St. s.	COLD HARBOR.....	5,010	3,065	390.0	54.2	27.8	1920	do.
219550	LVMQ	St. s.	BEARPORT.....	6,076	3,729	401.4	53.2	31.9	1920	Vancouver, Wash.
219551	LVMR	St. s.	PAWLET.....	6,076	3,729	401.4	53.2	31.9	1920	do.

Service	Crew	Horse-power	Name of owner	Home port	Address of owner
Frt.	43	2,800	U. S. Shipping Board	Seattle, Wash.	841 Railroad Avenue South.
Tnk.	38	2,600	Cities Service Transportation Co. (Del.)	New York, N. Y.	60 Wall Street.
Frt.	46	3,000	U. S. Shipping Board	Philadelphia, Pa.	Bourse Building
Frt.	46	2,500	do	Portland, Oreg.	514 Spalding Building.
Frt.	47	2,500	Forest Transport Corporation (Nev.)	Portland, Oreg.	810 Porter Building.
Frt.	40	3,000	U. S. Shipping Board	Tampa, Fla.	
Frt.	42	1,500	Lykes Bros. S. S. Co. (La.)	New Orleans, La.	925 Whitney Building.
Frt.	30	2,800	U. S. Shipping Board	Los Angeles, Calif.	
Frt.	35	2,800	Sudden & Christenson (Calif.)	San Francisco, Calif.	230 California Street.
Frt.	34	3,000	Seas Shipping Co. (N. Y.)	New York, N. Y.	39 Cortland Street.
Frt.	45	3,000	U. S. Shipping Board	Pensacola, Fla.	
Frt.	33	3,500	California & Eastern Steamship Co. (Del.)	Los Angeles, Calif.	828 Merchants Bank Building.
Fsh.	21	550	Deep Sea Fisheries (Me.)	Rockland, Me.	
Frt.	35	1,500	U. S. Shipping Board	New York, N. Y.	45 Broadway
Frt.	34	1,200	do	do	Do.
Frt.	45	3,000	do	Philadelphia, Pa.	Bourse Building
Tnk.	41	2,800	Gulf Refining Co. (Tex.)	Port Arthur, Tex.	West Port Arthur, Tex.
Frt.	14		Grays Harbor Motorship Corporation (Wash.)	Seattle, Wash.	911 Securities Building.
Frt.	21	1,500	Philadelphia & Norfolk S. S. Co. (Del.)	Wilmington, Del.	Du Pont Building.
Tnk.	10		National Oil Transport Co. (Me.)	Port Arthur, Tex.	Orange, Tex.
Frt.	40	3,000	U. S. Shipping Board	Philadelphia, Pa.	Bourse Building
Frt.	43	3,500	do	Seattle, Wash.	841 Railroad Avenue South.
Frt.	42	1,500	do	New York, N. Y.	45 Broadway
Tnk.	35	3,100	do	San Francisco, Calif.	369 Pine Street.
Frt.	36	2,800	do	New York, N. Y.	45 Broadway
Frt.	22		The Curtis Corporation (Del.)	Los Angeles, Calif.	Long Beach, Calif.
Frt.	36	1,500	U. S. Shipping Board	Norfolk, Va.	Army Base
Frt.	37	3,000	Seas Shipping Co. (N. Y.)	New York, N. Y.	39 Cortland Street.
Frt.	32	2,500	American Hawaiian S. S. Co. (N. J.)	do	39 Broadway.
Frt.	9		John G. Murphy	St. Thomas, Virgin Islands.	
Frt.	43	2,800	U. S. Shipping Board	Portland, Oreg.	514 Spalding Building.
Frt.	38	1,500	do	Detroit, Mich.	
Frt.	40	2,400	Export Steamship Corporation (N. Y.)	New York, N. Y.	25 Broadway.
Frt.	37	2,500	U. S. Shipping Board	Philadelphia, Pa.	Bourse Building
Tow.	11	450	Cornell Steamboat Co. (N. Y.)	Albany, N. Y.	Kingston, N. Y.
Frt.	12		Southern Transportation Co. (N. J.)	Philadelphia, Pa.	Commercial Trust Building.
Frt.	4		T. J. Hooper	Baltimore, Md.	Catonsville, Md.
Wrk.	28	1,000	Merritt-Chapman Scott Corporation (Del.)	New York, N. Y.	17 Battery Place.
Frt.	37	1,500	U. S. Shipping Board	Newark, N. J.	
Frt.	37	1,500	do	do	
Frt.	37	2,500	do	do	
Frt.	37	1,500	do	do	
Frt.	37	1,500	do	do	
Frt.	37	1,500	do	do	
Frt.	37	1,500	do	do	
Frt.	37	2,500	do	do	
Frt.	8		Maxwell Harris	Boston, Mass.	40 Central Street.
Pas.	71	2,000	Crosby Transportation Co. (Wis.)	Milwaukee, Wis.	54 West Street.
Frt.	14		Rolph Navigation & Coal Co. (Calif.)	San Francisco, Calif.	60 California Street.
Frt.	52	2,500	Forest Transport Corporation (Nev.)	Portland, Oreg.	810 Porter Building.
Frt.	52	3,000	Robin Line S. S. Co. (Calif.)	San Francisco, Calif.	341 Montgomery Street.
Tnk.	52	1,500	Texas S. S. Co. (N. Y.)	New York, N. Y.	17 Battery Place.
Frt.	40	2,800	U. S. Shipping Board	do	45 Broadway
Frt.	40	2,600	do	do	Do.
Frt.	43	2,800	do	Wilmington, N. C.	
Frt.	14		E. K. Wood Lumber Co. (Calif.)	San Francisco, Calif.	1 Drumm Street.
Frt.	45	3,000	U. S. Shipping Board	Pensacola, Fla.	
Frt.	48	2,500	do	New York, N. Y.	45 Broadway
Frt.	37	1,500	Matson Navigation Co. (Calif.)	San Francisco, Calif.	Matson Building.
Frt.	14		J. E. Davenport	do	112 Market Street.
Frt.	40	1,600	U. S. Shipping Board	Mobile, Ala.	
Frt.	30	2,800	do	Los Angeles, Calif.	
Frt.	40	3,500	do	do	
Frt.	41	2,500	do	do	
Tnk.	37	2,800	Gulf Refining Co. (Tex.)	Philadelphia, Pa.	Bourse Building
Frt.	44	2,800	U. S. Shipping Board	Port Arthur, Tex.	West Port Arthur, Tex.
Frt.	27	1,000	Pacific Motorship Co. (Me.)	San Francisco, Calif.	369 Pine Street.
Frt.	32	2,800	U. S. Shipping Board	Seattle, Wash.	L. C. Smith Building.
Frt.	42	1,500	do	do	841 Railroad Avenue South.
Frt.	41	3,000	do	Baltimore, Md.	22 Light Street.
Frt.	53	2,800	do	Philadelphia, Pa.	Bourse Building
Tnk.	4		Sabine Towing Co. (Tex.)	Fortsmouth, N. H.	
Frt.	35	2,500	U. S. Shipping Board	Port Arthur, Tex.	
Frt.	25	2,500	do	Philadelphia, Pa.	Bourse Building
Frt.	32	2,800	do	do	Do.
Frt.	36	2,800	do	Portland, Oreg.	514 Spalding Building.
Frt.	36	2,800	do	do	Do.

<sup>1</sup> Sold to Ford Motor Co.



## Merchant Vessels

Official No.	Signal letters	Rig	Name of vessel	Tonnage		Dimensions			When built	Where built
				Gross	Net	Length	Breadth	Depth		
						Feet	Feet	Feet		
219556	LVMS	St. s.	Bess.....	223	106	106.6	25.8	11.5	1920	New London, Conn.....
219555	LVMW	St. s.	Geo. N. Barrett.....	179	30	95.5	24.7	12.2	1920	Sturgeon Bay, Wis.....
219567	LVNB	St. s.	ST. ANTHONY.....	4,839	2,994	379.9	53.1	27.0	1920	Tacoma, Wash.....
219569	LVND	St. s.	ROBIN GOODFELLOW.....	6,885	4,260	424.8	55.2	23.9	1920	Seattle, Wash.....
219571	LVNF	St. s.	CITY OF ALMA.....	5,530	3,401	400.7	54.2	30.4	1920	Harriman, Pa.....
219572	LVNG	St. s.	LAKE ELVA.....	2,674	1,663	253.4	43.8	26.2	1920	Ashtabula, Ohio.....
219573	LVNH	St. s.	INDIANA HARBOR.....	2,612	1,626	251.0	43.6	26.1	1920	Lorain, Ohio.....
219574	LVNJ	St. s.	SAGAMORE.....	2,592	1,613	251.0	43.6	26.1	1920	do.....
219575	LVNK	St. s.	TAMPA.....	5,948	3,823	401.9	54.2	31.3	1920	Tampa, Fla.....
219577	LVNM	Ol. s.	Fabia.....	248	108	131.6	25.0	13.4	1920	East Boothbay, Me.....
219581	LVNP	St. s.	HIGHO.....	4,828	2,988	380.5	53.1	27.0	1920	Tacoma, Wash.....
219583	LVNQ	St. s.	NEW ENGLAND.....	3,546	2,174	324.0	46.2	25.0	1920	Newark, N. J.....
219584	LVNR	St. s.	PLOW CITY.....	3,283	1,996	324.0	46.2	25.0	1920	do.....
219585	LVNS	St. s.	RIVERSIDE BRIDGE.....	3,545	2,174	324.0	46.2	25.0	1920	do.....
219580	LVNT	St. s.	VIRGINIA BRIDGE.....	3,283	2,000	324.0	46.2	25.0	1920	do.....
219587	LVNW	St. s.	DES MOINES BRIDGE.....	3,545	2,174	324.0	46.2	25.0	1920	do.....
219588	LVPB	St. s.	POINT REYES.....	3,286	2,030	324.0	46.2	25.0	1920	Newark, N. J.....
219591	LVPF	St. s.	WAUWATOSA.....	2,689	1,667	253.4	43.8	26.2	1920	Manitowoc, Wis.....
219593	LVPH	St. s.	LAKE IKATAN.....	2,689	1,667	253.4	43.8	26.2	1920	do.....
219595	LVPJ	St. s.	Pointer.....	176	29	95.5	24.7	12.2	1920	do.....
219596	LVPK	St. s.	Margaret L. Meseck.....	176	29	95.5	24.7	12.2	1920	do.....
219597	LVPN	St. s.	EASTERN GUIDE.....	3,704	2,267	344.9	50.2	26.6	1919	Yokohama, Japan.....
219600	LVPN	St. s.	W. F. BURDELL.....	7,044	4,351	435.0	56.0	32.0	1920	Alameda, Calif.....
219601	LVPQ	St. s.	LAKE GIDDINGS.....	2,592	1,613	251.0	43.6	26.1	1920	Chicago, Ill.....
219602	LVPR	Bkn.	Alicia Haviside.....	2,265	2,132	266.5	46.0	24.1	1919	Samoa, Calif.....
219606	LVPS	St. s.	CITY OF SHERMAN.....	5,401	3,364	400.7	54.2	30.2	1920	Pensacola, Fla.....
219607	LVPT	Ol. s.	MAZATLAN.....	987	559	164.3	34.1	17.8	1920	Long Beach, Calif.....
219614	LVPW	St. s.	CITY OF FLINT.....	4,963	3,033	390.0	54.2	27.8	1920	Hog Island, Pa.....
219615	LVQB	St. s.	COLDWATER.....	5,110	3,131	390.0	54.2	27.8	1920	do.....
219616	LVQC	St. s.	BRIDGETOWN.....	2,559	1,586	251.0	43.6	25.8	1920	Toledo, Ohio.....
219617	LVQD	St. s.	BRANT.....	414	209	139.4	25.2	14.2	1919	Savannah, Ga.....
219622	LVQI	St. s.	ARGON.....	6,952	4,271	435.6	56.2	31.7	1920	Sparrows Point, Md.....
219623	LVQJ	St. s.	HERON.....	411	208	139.4	25.2	14.2	1919	Savannah, Ga.....
219624	LVQK	St. s.	ORAN.....	5,866	3,634	410.5	54.2	29.2	1920	Seattle, Wash.....
219627	LVQN	St. s.	WEST CADRON.....	5,724	3,564	410.5	54.0	27.1	1920	South San Francisco, Calif.....
219628	LVQP	St. s.	WILLSOLO.....	5,816	3,567	434.3	57.7	27.2	1920	Chester, Pa.....
219631	LVQR	St. s.	LAKE ELWIN.....	2,674	1,658	253.4	43.8	26.0	1920	Ecorse, Mich.....
219632	LVQS	St. s.	AMERICAN PRESS.....	5,135	3,127	390.0	51.2	27.8	1920	Hog Island, Pa.....
219633	LVQT	St. s.	CLONTARF.....	4,969	3,037	390.0	54.2	27.8	1920	do.....
219635	LVRB	St. s.	Camel.....	179	30	95.5	24.7	12.2	1920	Sturgeon Bay, Wis.....
219636	LVRD	St. s.	REPUBLIC.....	5,056	3,700	391.8	51.3	28.8	1920	Wilmington, Del.....
219637	LVRD	St. s.	BETTERTON.....	7,198	4,382	431.0	59.2	33.4	1920	Baltimore, Md.....
219640	LVRF	St. s.	WEST ILMROD.....	5,940	3,729	410.0	54.4	27.2	1920	Los Angeles, Calif.....
219643	LVRG	St. s.	DAVENPORT.....	5,491	3,370	400.7	54.2	30.4	1920	Harriman, Pa.....
219644	LVRH	St. s.	RUSVILLE.....	2,559	1,586	251.0	43.6	25.8	1920	Toledo, Ohio.....
219645	LVRJ	St. s.	Adno Hanfly.....	1,343	756	235.0	43.0	17.7	1920	North Bend, Ore.....
219646	LVRK	St. s.	EASTERN MOON.....	5,716	4,271	384.2	51.2	25.6	1919	Kobe, Japan.....
219647	LVRM	St. s.	PERRY L. SMITHERS.....	4,680	2,932	360.1	51.2	25.9	1919	Uruga, Japan.....
219648	LVRN	St. s.	EASTERN KNIGHT.....	6,588	4,156	415.1	55.7	32.0	1919	Osaka, Japan.....
219649	LVRP	St. s.	Hoboken.....	173	118	94.9	24.8	13.0	1920	West New Brighton.....
219650	LVRQ	St. s.	New York.....	173	118	94.9	24.8	13.0	1920	do.....
219654	LVRS	St. s.	FALMOUTH.....	2,606	1,612	251.0	43.6	28.2	1920	Duluth, Minn.....
219655	LVRT	St. s.	TILLIE LYKES.....	2,606	1,612	251.0	43.6	26.2	1920	do.....
219656	LVRW	St. s.	LAKE FLORIS.....	2,606	1,612	251.0	43.6	26.2	1920	do.....
219657	LVSB	St. s.	SOUTH SEAS.....	2,606	1,612	251.0	43.6	26.2	1920	do.....
219658	LVSC	St. s.	WEST NILUS.....	5,596	3,485	410.5	54.3	27.2	1920	Los Angeles, Calif.....
219659	LVSD	St. s.	HAITI.....	2,606	1,612	251.0	43.6	26.2	1920	Duluth, Minn.....
219661	LVSG	St. s.	CORONA.....	2,916	1,726	267.8	49.8	25.6	1920	Portland, Ore.....
219662	LVSH	St. s.	STEEL VOYAGER.....	6,187	3,821	395.5	55.0	31.4	1920	Kearny, N. J.....
219667	LVSJ	St. s.	TERN.....	411	208	139.4	25.2	14.2	1919	Savannah, Ga.....
219679	LVSM	St. s.	PILOVER.....	411	208	139.4	25.2	14.2	1920	do.....
219681	LVSP	St. s.	SHIELDRAKE.....	411	208	139.4	25.2	14.2	1920	do.....
219682	LVSQ	St. s.	WEST CAMPAW.....	5,505	3,451	410.3	54.2	27.7	1920	Seattle, Wash.....
219683	LVSR	St. s.	OSSA.....	4,846	3,003	380.2	53.1	27.0	1920	Tacoma, Wash.....
219684	LVST	St. s.	EASTERN MARINER.....	7,240	5,347	415.1	55.7	32.0	1919	Osaka, Japan.....
219685	LVSW	Ol. s.	Boobyalla.....	3,099	2,457	268.4	48.3	24.7	1919	Seattle, Wash.....
219686	LVTB	St. s.	CLEARWATER.....	4,970	3,038	390.0	54.2	27.8	1920	Hog Island, Pa.....
219689	LVTD	St. s.	CLEMENCE C. MORSE.....	6,061	3,759	402.0	63.2	32.0	1920	Alexandria, Va.....
219690	LVTF	St. s.	SEMINOLE.....	5,981	3,847	401.9	54.2	31.3	1920	Tampa, Fla.....
219694	LVTG	St. s.	LOON.....	409	169	139.4	25.2	14.3	1919	Savannah, Ga.....
219696	LVTI	St. s.	Whistler.....	188	127	94.2	24.6	13.0	1920	Camden, N. J.....
219700	LVTJ	St. s.	ORTEGA.....	2,689	1,667	253.4	43.8	26.2	1920	Manitowoc, Wis.....
219701	LVTK	St. s.	COLORADO.....	2,689	1,667	253.4	43.8	26.2	1920	do.....
219702	LVTM	St. s.	MALSAH.....	2,689	1,667	253.4	43.8	26.2	1920	do.....
219703	LVTN	St. s.	OSCEOLA.....	2,689	1,667	253.4	43.8	26.2	1920	do.....
219711	LVTP	St. s.	SUMMERLEAF.....	6,141	3,796	400.7	54.2	30.1	1920	Chester, Pa.....
219712	LVTQ	St. s.	BLUE TRINAGLE.....	5,120	3,117	390.0	54.2	27.8	1920	Hog Island, Pa.....



Service	Crew	Horse-power	Name of owner	Home port	Address of owner
Tow.	9	450	Thames Tow Boat Co. (Conn.)	New London, Conn.	Weehawken, N. J.
Tow.	11	450	Edward J. Barrett	New York, N. Y.	290 Riverside Drive.
Frnt.	31	2,500	U. S. Shipping Board	Tacoma, Wash.	
Frnt.	40	3,000	Robin Line S. S. Co. (Calif.)	Seattle, Wash.	San Francisco, Calif.
Frnt.	39	2,500	U. S. Shipping Board	Philadelphia, Pa.	Bourse Building.
Frnt.	33	1,500	do	Savannah, Ga.	Drayton and St. Julian Sts.
Frnt.	30	1,400	Pillsbury & Curtis (Calif.)	San Francisco, Calif.	351 California Street.
Frnt.	35	1,000	Eastern Steamship Lines (Me.)	Portsmouth, N. H.	Eliot, Me.
Frnt.	42	2,800	U. S. Shipping Board	Tampa, Fla.	
Fsh.	21	360	John Chisholm Vessels Co. (Mass.)	Gloucester, Mass.	35 Wharf Street.
Frnt.	42	2,500	U. S. Shipping Board	Tacoma, Wash.	
Frnt.	37	1,500	do	Newark, N. J.	
Frnt.	33	1,500	do	do	
Frnt.	37	1,500	do	do	
Frnt.	37	1,500	do	do	
Frnt.	37	1,500	do	do	
Frnt.	67	1,500	Swayne & Hoyt (Calif.)	San Francisco, Calif.	430 Sansome Street.
Frnt.	41	1,500	U. S. Shipping Board	Norfolk, Va.	Army Base.
Frnt.	41	1,500	do	New York, N. Y.	45 Broadway.
Tow.	8	450	James McWilliams Blue Line (N. J.)	do	1 Broadway.
Tow.	13	750	Mesek Towing & Transportation Co. (N. J.)	do	Pier 59, North River.
Frnt.	40	2,300	U. S. Shipping Board	Seattle, Wash.	841 Railroad Avenue South.
Tnk.	44	1,300	Pure Oil S. S. Co. (Del.)	Philadelphia, Pa.	Lafayette Building.
Frnt.	32	1,425	Baltimore & Tampa Steamship Co. (Md.)	Baltimore, Md.	Keyser Building.
Frnt.	17		Pacific Freighters Co., Calif.	San Francisco, Calif.	310 California Street.
Frnt.	42	3,000	U. S. Shipping Board	Pensacola, Fla.	
Frnt.	28	700	California Mexico S. S. Co. (Calif.)	Los Angeles, Calif.	Pacific Electric Building.
Frnt.	39	2,500	U. S. Shipping Board	Philadelphia, Pa.	Bourse Building.
Frnt.	41	2,500	do	Charleston, S. C.	
Frnt.	27	1,300	Columbian S. S. Co. (Del.)	New York, N. Y.	17 Battery Place.
Fsh.	21	550	Deep Sea Fisheries (Me.)	Rockland, Me.	
Tnk.	47	2,700	Standard Transportation Co. (Del.)	New York, N. Y.	26 Broadway.
Fsh.	21	500	Deep Sea Fisheries (Me.)	Rockland, Me.	
Frnt.	34	2,500	Oriental Navigation Co. (Del.)	New York, N. Y.	17 Battery Place.
Frnt.	44	2,800	U. S. Shipping Board	San Francisco, Calif.	869 Pine Street.
Frnt.	40	3,000	Williams S. S. Co. (Del.)	Wilmington, Del.	Du Pont Building.
Frnt.	42	1,500	U. S. Shipping Board	Detroit, Mich.	Ecorse, Mich.
Frnt.	33	2,500	Export Steamship Corporation (N. Y.)	New York, N. Y.	25 Broadway.
Frnt.	42	2,500	U. S. Shipping Board	Philadelphia, Pa.	Bourse Building.
Tow.	11	450	Lamberts Point Tow Boat Co. (Va.)	Norfolk, Va.	N. & W. Piers.
Tnk.	39	2,800	Petroleum Navigation Co. (Tex.)	Houston, Tex.	806 Main Street.
Tnk.	36	2,750	Associated Oil Co. (Calif.)	San Francisco, Calif.	79 New Montgomery Street.
Frnt.	40	3,500	U. S. Shipping Board	Los Angeles, Calif.	
Frnt.	41	3,000	do	Philadelphia, Pa.	Bourse Building.
Frnt.	24	1,500	Manchester Ferry Co. (Ohio)	Cincinnati, Ohio	Manchester, Ohio.
Frnt.	28	1,000	J. R. Hanify Co. (Calif.)	San Francisco, Calif.	24 Market Street.
Frnt.	48	3,000	U. S. Shipping Board	Seattle, Wash.	841 Railroad Avenue South.
Fsh.	30	2,800	Booth Fisheries Co. (Del.)	Wilmington, Del.	Du Pont Building.
Frnt.	33	3,200	Columbia Pacific Shipping Co. (Oreg.)	Portland, Oreg.	Porter Building.
Tow.	7	900	Delaware & Western R. R. Co. (Pa.)	New York, N. Y.	90 West Street.
Tow.	7	900	do	do	do.
Frnt.	33	1,300	Eastern Steamship Lines (Me.)	Portsmouth, N. H.	Eliot, Me.
Frnt.	33	1,500	Lykes Bros. S. S. Co. (La.)	Galveston, Tex.	916 United States National Bank Building.
Frnt.	33	1,500	U. S. Shipping Board	New Orleans, La.	Carondelet Building.
Frnt.	28	1,500	Lone Star S. S. Co. (Tex.)	Galveston, Tex.	2215 Avenue C.
Frnt.	39	2,800	U. S. Shipping Board	Los Angeles, Calif.	
Frnt.	30	1,500	Columbian Steamship Co. (Del.)	New York, N. Y.	17 Battery Place.
Frnt.	26	1,400	Walter Cummings	do	406 Eighth Avenue.
Frnt.	47	2,800	U. S. Steel Products Co. (N. J.)	do	30 Church Street.
Fsh.	21	500	Deep Sea Fisheries (Me.)	Rockland, Me.	
Fsh.	28	500	do	do	
Fsh.	28	500	do	do	
Frnt.	45	2,800	U. S. Shipping Board	Seattle, Wash.	841 Railroad Avenue South.
Frnt.	46	2,500	do	Tacoma, Wash.	
Frnt.	52	3,200	do	Seattle, Wash.	Do.
Frnt.	20	1,000	Pacific Motorship Co. (Me.)	Tacoma, Wash.	Arthur Rust Building.
Frnt.	41	2,500	U. S. Shipping Board	Philadelphia, Pa.	Bourse Building.
Frnt.	35	2,700	do	Alexandria, Va.	
Frnt.	44	2,800	do	Tampa, Fla.	
Fsh.	21	550	Deep Sea Fisheries (Me.)	Rockland, Me.	
Tow.	10	450	U. S. Shipping Board	Philadelphia, Pa.	Do.
Frnt.	24	1,500	Clyde S. S. Co. (Me.)	New York, N. Y.	Pier 36, North River.
Frnt.	41	1,500	Mallory S. S. Co. (Me.)	do	Do.
Frnt.	28	1,200	Malsah Steamship Co. (Del.)	New York, N. Y.	11 Broadway.
Frnt.	25	1,500	Osceola Steamship Co. (Del.)	do	17 Battery Place.
Frnt.	32	2,500	Export Steamship Corporation (N. Y.)	do	25 Broadway.
Frnt.	35	2,500	U. S. Shipping Board	Philadelphia, Pa.	Bourse Building.

## Merchant Vessels

Official No.	Signal letters	Rig	Name of vessel	Tonnage		Dimensions			When built	Where built
				Gross	Net	Length	Breadth	Depth		
				Feet			Feet			
219713	LVTR	St. s.	JOMAR.....	5,104	3,107	390.0	54.2	27.8	1920	Hog Island, Pa.....
219714	LVTB	St. s.	WILLHILO.....	5,816	3,567	434.3	57.7	27.2	1920	Chester, Pa.....
219715	LVTW	St. s.	ELLENOR.....	3,482	2,112	328.0	46.2	22.9	1920	Wilmington, Del.....
219716	LVWB	St. s.	LILLIAN.....	3,482	2,112	328.0	46.2	22.9	1920	do.....
219717	LVWC	St. s.	WASHINGTON.....	326	185	147.2	20.1	12.0	1920	New Bern, N. C.....
219718	LVWD	St. s.	THE ANGELES.....	5,481	3,420	410.0	54.4	27.2	1920	Los Angeles, Calif.....
219722	LVWF	St. s.	BAYPORT.....	426	200	142.0	27.7	14.3	1920	New York, N. Y.....
219724	LVWH	St. s.	KERHONKSON.....	4,768	2,920	377.0	52.0	26.8	1920	Shooters Island, N. Y.....
219725	LVWJ	St. s.	HAVILAH.....	6,045	3,745	402.5	53.0	32.0	1920	Oakland, Calif.....
219741	LVWK	St. s.	HUTCHINSON.....	3,545	2,179	324.0	45.2	25.0	1920	Mobile, Ala.....
219742	LVWM	St. s.	ETHAN ALLEN.....	7,621	4,832	439.6	60.2	33.7	1920	Gloucester City, N. J.....
219743	LVWN	St. s.	COOT.....	409	169	139.4	25.2	14.3	1919	Savannah, Ga.....
219744	LVWP	St. s.	OSPREY.....	409	169	139.4	25.2	14.3	1919	do.....
219745	LVWQ	St. s.	CITY OF JOLIET.....	6,501	4,016	395.3	55.1	31.4	1920	Wilmington, N. C.....
219746	LVWR	St. s.	WINSTON-SALEM.....	6,223	3,842	395.3	55.1	31.4	1920	do.....
219747	LVWS	St. s.	EASTERN BELLE.....	2,923	1,797	305.0	43.7	25.2	1919	Tokyo, Japan.....
219748	LVWT	St. s.	DOROTHEA.....	420	205	186.0	23.0	14.0	1897	Philadelphia, Pa.....
219749	LWBC	Sc. b.	Ruxton.....	1,281	1,210	228.0	38.0	19.1	1920	Baltimore, Md.....
219750	LWBD	St. s.	EASTERN CRAG.....	3,826	2,346	345.3	50.2	26.6	1919	Yokohama, Japan.....
219878	LWBF	St. s.	COL. ROOSEVELT.....	301	130	125.0	23.4	16.6	1919	Kingston, Ontario.....
219752	LWBG	St. s.	LIBERTY BELL.....	5,107	3,129	390.0	54.2	27.8	1920	Hog Island, Pa.....
219755	LWBH	St. s.	CAPE COD.....	7,017	4,357	425.8	57.0	31.2	1920	Oakland, Calif.....
219756	LWBJ	Sc. b.	Northern No. 32.....	1,476	1,405	241.3	40.3	16.8	1920	Havre de Grace, Md.....
219757	LWBK	St. s.	SCHUYKILL BRIDGE.....	3,283	2,000	324.0	46.2	25.0	1920	Newark, N. J.....
219758	LWBM	St. s.	POINT SUR.....	3,286	2,030	324.0	46.2	25.0	1920	do.....
219759	LWBN	St. s.	FORT ARMSTRONG.....	3,545	2,174	324.0	46.2	25.0	1920	do.....
219760	LWBP	St. s.	ANTHRACITE BRIDGE.....	3,283	2,000	324.0	46.2	25.0	1920	do.....
219765	LWBQ	St. s.	NODDLE ISLAND.....	3,257	1,978	324.0	46.2	25.0	1920	do.....
219766	LWBR	St. s.	PITTSBURGH BRIDGE.....	3,545	2,174	324.0	46.2	25.0	1920	do.....
219422	LWBS	St. s.	ORIOLE.....	5,866	3,634	410.5	54.2	29.2	1920	Seattle, Wash.....
219770	LWBV	St. s.	MOHINKIS.....	6,049	3,758	402.5	53.0	32.0	1920	Bay Point, Calif.....
219775	LWCF	St. s.	WEST HIXTON.....	5,376	3,343	410.0	54.4	27.2	1920	Los Angeles, Calif.....
219776	LWCG	St. s.	ROBERT LUCKENRACH.....	6,461	3,998	445.0	58.0	29.4	1919	Machida Mura, Japan.....
219778	LWCJ	St. s.	COLLINGSWORTH.....	5,101	3,125	390.0	54.2	27.8	1920	Hog Island, Pa.....
219782	LWCK	St. s.	CAROLINAS.....	3,513	2,144	333.8	48.0	24.9	1920	Jacksonville, Fla.....
219783	LWCM	St. s.	CHICKAMAUGA.....	3,853	2,376	333.8	48.0	24.9	1920	do.....
219894	LWCN	St. s.	LAKE GEYSER.....	2,592	1,613	251.0	43.6	26.1	1920	Chicago, Ill.....
219791	LWCP	Sch.	Mary G. Maynard.....	735	654	184.1	36.6	14.9	1920	Boothbay Harbor, Me.....
219792	LWCQ	St. s.	FISHKILL.....	5,628	3,477	400.5	54.2	30.4	1920	Newburgh, N. Y.....
219795	LWCR	St. s.	EASTERN PILOT.....	3,162	1,924	305.2	43.9	25.0	1919	Kobe, Japan.....
219796	LWCS	St. s.	HORACE LUCKENRACH.....	6,475	4,008	445.0	58.0	32.0	1919	Machida Tachibaum, Japan.....
219798	LWCV	St. s.	ARIO.....	6,952	4,271	435.6	56.2	31.7	1920	Sparrows Point, Md.....
219799	LWDB	St. s.	DONALD MCKAY.....	5,535	3,415	400.7	54.2	30.4	1920	Chester, Pa.....
219800	LWDC	St. s.	ARIZPA.....	5,517	3,392	400.7	54.2	30.4	1920	Harriman, Pa.....
219801	LWDF	St. s.	NASSAU.....	429	91	141.5	27.7	14.8	1920	Green Bay, Wis.....
219804	LWDJ	St. s.	OUTAGAMIE.....	429	91	141.5	27.7	14.8	1920	do.....
219805	LWDK	St. s.	COMMACK.....	5,111	3,115	390.0	54.2	27.8	1920	Hog Island, Pa.....
219809	LWDM	Sch.	Ella A.....	1,565	1,413	233.4	45.7	18.5	1920	Dockton, Wash.....
219811	LWDN	St. s.	David C. Meyer.....	2,510	1,519	272.8	46.1	24.1	1920	Astoria, Ore.....
219814	LWDP	St. s.	OTHO.....	4,839	2,976	380.5	53.1	27.0	1920	Tacoma, Wash.....
219816	LWDR	St. s.	LAKE GANADO.....	2,777	1,660	253.4	43.8	26.2	1920	Saginaw, Mich.....
219817	LWDS	St. s.	UTACARRON.....	7,076	4,359	435.0	56.0	32.0	1920	Alameda, Calif.....
219822	LWDV	St. s.	Lightning.....	183	92	94.2	24.6	13.2	1920	Milford, Del.....
219830	LWFG	St. s.	FREEMPORT SULPHUR No. 5.....	4,127	2,440	355.5	62.5	24.8	1920	Kearny, N. J.....
219832	LWFH	St. s.	WEST CALERA.....	5,644	3,524	410.5	54.0	27.1	1920	San Francisco, Calif.....
219833	LWFJ	St. s.	OKLAHOMA CITY.....	3,515	2,179	324.0	46.2	25.0	1920	Mobile, Ala.....
219834	LWFK	St. s.	W. E. HUTTON.....	7,076	4,359	435.0	56.0	32.0	1920	Alameda, Calif.....
219840	LWFP	St. s.	ATLANTIC SUN.....	6,666	4,014	429.3	59.2	31.4	1920	Chester, Pa.....
219842	LWFQ	St. s.	OAKPARK.....	6,060	3,758	402.6	53.2	32.0	1920	Alexandria, Va.....
219845	LWFR	Ol. s.	SOLITAIRE.....	3,350	2,627	315.0	43.7	27.6	1920	Bath, Me.....
219846	LWFS	St. s.	VOLUSIA.....	2,686	1,665	253.4	43.8	26.3	1920	Superior, Wis.....
219847	LWFT	St. s.	LAKE FLAG.....	2,686	1,665	253.4	43.8	26.3	1920	do.....
219849	LWGB	St. s.	ETHYL.....	2,686	1,665	253.4	43.8	26.3	1920	do.....
219850	LWGC	St. s.	COMMERCIAL PIONEER.....	2,686	1,665	253.4	43.8	26.3	1920	do.....
219851	LWGD	St. s.	EASTERN GLADE.....	5,653	3,521	399.9	54.7	27.6	1920	Yokohama, Japan.....
219855	LWGF	St. s.	GEORGE ALLEN.....	5,868	3,636	385.3	51.2	25.6	1920	Kobe, Japan.....
219857	LWGH	St. s.	UNION LIBERTY.....	2,559	1,530	251.0	43.6	25.8	1920	Toledo, Ohio.....
219858	LWGI	St. s.	EVERGREEN CITY.....	5,990	3,709	400.7	54.2	30.4	1920	Harriman, Pa.....
219859	LWGL	St. s.	NESHOREE.....	3,283	1,996	324.0	46.2	25.0	1920	Newark, N. J.....
219860	LWGM	St. s.	ORONOKE.....	3,545	2,174	324.0	46.2	25.0	1920	do.....
219861	LWGN	St. s.	WHEELING MOLD.....	3,282	1,995	324.0	46.2	25.0	1920	do.....
219866	LWQQ	St. s.	Reindeer.....	164	101	94.5	24.8	12.0	1920	Eastport, Md.....
219870	LWGR	St. s.	EASTERN CROWN.....	5,729	3,552	399.7	54.7	27.5	1920	Nagasaki, Japan.....
219871	LWGS	St. s.	EASTERN VICTOR.....	5,726	3,523	399.4	54.7	27.4	1920	do.....
219872	LWGT	St. s.	CITY OF VERNON.....	5,401	3,364	400.7	54.2	30.2	1920	Pensacola, Fla.....
219873	LWGV	St. s.	WINONA.....	4,964	3,034	390.0	54.2	27.8	1920	Hog Island, Pa.....
219875	LWHC	St. s.	CHICKASAW CITY.....	6,081	3,749	395.5	55.0	31.4	1920	Chickasaw, Ala.....

Service	Crew	Horse-power	Name of owner	Home port	Address of owner
Frt.	43	2,500	U. S. Shipping Board	Philadelphia, Pa.	Bourse Building.
Frt.	48	2,800	Williams S. S. Co. (Del.)	Wilmington, Del.	Du Pont Building.
Frt.	28	1,000	A. H. Bull S. S. Co. (N. J.)	New York, N. Y.	40 West Street.
Frt.	31	1,650	do	do	Do.
Frt.	12	400	New York Canal & Great Lakes Corporation (Del.)	do	67 Wall Street.
Frt.	40	3,500	U. S. Shipping Board	Los Angeles, Calif.	
Tow.	21	850	do	New Orleans, La.	Carondelet Building.
Frt.	51	2,500	do	New York, N. Y.	45 Broadway.
Frt.	41	2,800	do	San Francisco, Calif.	369 Pine Street.
Frt.	32	1,600	do	Mobile, Ala.	
Frt.	36	3,000	do	Philadelphia, Pa.	Bourse Building.
Fsh.	28	550	Deep Sea Fisheries (Me.)	Rockland, Me.	
Fsh.	21	550	do	do	
Frt.	43	2,800	U. S. Shipping Board	Wilmington, N. C.	
Frt.	43	2,800	do	do	
Frt.	34	1,500	do	San Francisco, Calif.	369 Pine Street.
Frt.	22	1,558	August Grimaldi	New Orleans, La.	407 Whitney Building.
Frt.	5		T. J. Hooper	Baltimore, Md.	Catonsville, Md.
Frt.	48	2,300	U. S. Shipping Board	Seattle, Wash.	841 Railroad Avenue South.
Frt.	16	500	Galveston Pilots Association	Galveston, Tex.	918 American National Insurance Building
Frt.	34	2,500	U. S. Shipping Board	Philadelphia, Pa.	Bourse Building.
Tnk.	34	2,800	Cape S. S. Co. (Del.)	do	Widener Building.
Frt.	4		Northern Barge Corporation (Del.)	Wilmington, Del.	Equitable Building.
Frt.	37	1,500	U. S. Shipping Board	Newark, N. J.	
Frt.	32	1,500	Swayne & Hoyt (Calif.)	San Francisco, Calif.	430 Sansome Street.
Frt.	37	1,500	U. S. Shipping Board	Newark, N. J.	
Frt.	29	1,500	do	do	
Frt.	37	1,500	do	do	
Frt.	35	1,500	do	do	
Frt.	36	3,000	Oriental Navigation Co. (Del.)	New York, N. Y.	17 Battery Place.
Frt.	44	2,800	U. S. Shipping Board	San Francisco, Calif.	369 Pine Street.
Frt.	34	3,500	do	Los Angeles, Calif.	
Frt.	46	3,500	Lukenbach S. S. Co. (Del.)	New York, N. Y.	44 Whitehall Street.
Frt.	42	2,500	U. S. Shipping Board	Philadelphia, Pa.	Bourse Building.
Frt.	44	2,000	Carolina S. S. Corporation (Del.)	Charleston, S. C.	Middle Atlantic Wharf.
Frt.	29	2,000	U. S. Shipping Board	Jacksonville, Fla.	
Frt.	32	1,500	do	New York, N. Y.	45 Broadway.
Frt.	8		Boston Maritime Corporation (Me.)	Boston, Mass.	131 State Street.
Frt.	53	3,000	U. S. Shipping Board	New York, N. Y.	45 Broadway.
Frt.	33	2,400	do	Seattle, Wash.	841 Railroad Avenue South.
Frt.	43	3,600	Lukenbach S. S. Co. (Del.)	New York, N. Y.	44 Whitehall Street.
Tnk.	39	2,600	Standard Transportation Co. (Del.)	do	26 Broadway.
Frt.	42	3,000	U. S. Shipping Board	Philadelphia, Pa.	Bourse Building.
Frt.	46	3,000	do	do	Do.
Tow.	21	800	Southern Transportation Co. (N. J.)	do	Commercial Trust Building.
Tow.	20	850	Standard Oil Co. (Ind.)	Chicago, Ill.	Whiting, Ind.
Frt.	40	2,500	U. S. Shipping Board	Philadelphia, Pa.	Bourse Building.
Frt.	13		J. C. Shaw	Seattle, Wash.	Hoquiam, Wash.
Frt.	26	1,400	Wiggins Meyer S. S. Co. (Oreg.)	Portland, Oreg.	901 Yeon Building.
Frt.	45	2,588	U. S. Shipping Board	Tacoma, Wash.	
Frt.	40	1,500	do	New York, N. Y.	45 Broadway.
Tnk.	35	3,300	Union Oil Co. (Calif.)	Los Angeles, Calif.	Union Oil Building.
Tow.	8	750	U. S. Shipping Board	Wilmington, Del.	
Frt.	33	1,700	Freeport Sulphur Transportation Co. (Del.)	New York, N. Y.	61 Broadway.
Frt.	45	2,800	U. S. Shipping Board	San Francisco, Calif.	369 Pine Street.
Frt.	40	1,600	do	Mobile, Ala.	
Tnk.	33	2,600	Pure Oil S. S. Co. (Del.)	Philadelphia, Pa.	817 Lafayette Building.
Tnk.	37	2,700	Sun Oil Co. (N. J.)	do	Finance Building.
Frt.	50	2,800	U. S. Shipping Board	New York, N. Y.	45 Broadway.
Tnk.	32	1,000	Texas S. S. Co. (N. Y.)	do	17 Battery Place.
Frt.	33	1,400	Merchants & Miners Transportation Co. (Md.)	Baltimore, Md.	Pier 3, Pratt Street.
Frt.	33	1,500	U. S. Shipping Board	Philadelphia, Pa.	Bourse Building.
Frt.	36	1,400	Ethyl Gasoline Corporation (Del.)	Wilmington, Del.	Du Pont Building.
Frt.	24	1,400	Lake Gunn Navigation Co. (La.)	New Orleans, La.	Whitney Central Trust and Savings Bank.
Frt.	51	3,000	American South African Line (N. Y.)	New York, N. Y.	25 Broadway.
Frt.	40	2,380	Garland S. S. Corporation (N. Y.)	do	Do.
Frt.	24	1,500	U. S. Shipping Board	Toledo, Ohio.	
Frt.	45	3,000	do	Philadelphia, Pa.	Bourse Building.
Frt.	38	1,500	do	Newark, N. J.	
Frt.	37	1,500	do	do	
Frt.	30	1,500	do	do	
Tow.	9	450	do	Annapolis, Md.	
Frt.	34	3,200	C. H. Sprague & Sons	Boston, Mass.	141 Milk Street.
Frt.	32	3,200	U. S. Shipping Board	Seattle, Wash.	841 Railroad Avenue South.
Frt.	42	3,000	do	Pensacola, Fla.	
Frt.	36	2,500	Export Steamship Corporation (N. Y.)	New York, N. Y.	25 Broadway.
Frt.	56	2,800	United States Steel Products Co. (N. J.)	do	30 Church Street.

<sup>1</sup>Sold to Ford Motor Co.

## Merchant Vessels

Official No.	Signal letters	Rlg	Name of vessel	Tonnage		Dimensions			When built	Where built
				Gross	Net	Length	Breadth	Depth		
						Feet	Feet	Feet		
219876	LWHD	St. s.	SUCARSECO.....	3,285	1,997	324.0	46.2	25.0	1920	Newark, N. J.
219889	LWHF	St. s.	EASTERN PLANET.....	5,815	3,604	384.8	51.2	25.5	1920	Kobe, Japan
219890	LWHG	St. s.	GULFPOINT.....	6,972	4,293	435.6	66.2	31.7	1920	Sparrows Point, Md.
219892	LWHJ	St. s.	GREENLAND.....	5,502	3,388	400.7	54.2	30.4	1920	Chester, Pa.
219898	LWHK	St. s.	PACIFIC FIR.....	5,645	3,500	410.5	54.0	27.1	1920	South San Francisco, Calif.
219899	LWHM	St. s.	DARDEN.....	5,189	3,155	391.9	51.2	28.5	1920	Savannah, Ga.
219900	LWHN	Bkn.	Phyllis Comyn.....	2,266	2,129	265.5	46.0	24.1	1920	Rolph, Calif.
219901	LWHP	Bkn.	Anne Comyn.....	2,265	2,137	266.5	46.0	24.1	1919	do.
219902	LWHQ	St. s.	CONNESSE PEAK.....	5,620	3,452	390.0	54.2	27.8	1920	Hog Island, Pa.
219903	LWHR	St. s.	PATRICK HENRY.....	7,586	4,808	439.6	60.2	33.7	1920	Gloucester City, N. J.
219904	LWHS	St. s.	CAPILLO.....	5,135	3,127	300.0	54.2	27.8	1920	Hog Island, Pa.
219905	LWHT	Ol. s.	CUBORE.....	6,891	4,222	450.6	67.2	34.0	1920	Quincy, Mass.
219909	LWHV	Bkn.	Russell Havisida.....	2,263	2,132	266.5	46.0	24.1	1920	Rolph, Calif.
219916	LWJB	Sch.	Albert D. Cummins.....	1,163	1,081	189.5	41.1	19.7	1920	Beaumont, Tex.
219917	LWJO	St. s.	NAUGUS.....	6,037	4,446	402.6	53.0	32.2	1920	Oakland, Calif.
219918	LWJD	St. s.	WATERBURY.....	5,510	3,387	400.7	54.2	30.4	1920	Harriman, Pa.
219919	LWJF	St. s.	KEHUKU.....	5,107	3,541	391.8	51.3	28.8	1920	Wilmington, Del.
219924	LWJG	St. s.	HAWARDEN.....	6,042	3,745	402.5	53.0	32.0	1920	Oakland, Calif.
219931	LWJM	St. s.	LAS VEGAS.....	5,403	3,362	410.0	54.4	27.2	1920	Los Angeles, Calif.
219932	LWJN	Ol. s.	J. F. Penrose.....	3,379	2,807	299.5	49.3	31.2	1920	Orange, Tex.
219936	LWJP	St. s.	PADNSAY.....	4,838	2,977	380.4	53.1	27.0	1920	Tacoma, Wash.
219937	LWJQ	St. s.	WEST NIVARIA.....	5,652	3,522	410.5	54.3	27.2	1920	Los Angeles, Calif.
219938	LWJR	St. s.	WEST KEATS.....	5,597	3,406	410.5	54.3	27.2	1920	Long Beach, Calif.
219939	LWJS	St. s.	MARTINIQUE.....	2,559	1,586	251.0	43.6	25.8	1920	Toledo, Ohio
219940	LWJT	St. s.	UNICOI.....	5,926	3,808	401.9	54.2	31.3	1920	Tampa, Fla.
219942	LWJV	St. s.	CONEHATTA.....	4,974	3,023	390.0	54.2	27.8	1920	Hog Island, Pa.
219943	LWKB	St. s.	Everett.....	1,751	1,014	236.7	46.5	19.6	1920	St. Helens, Ore.
219944	LWKC	Ol. s.	Margaret (composite).....	432	240	114.0	20.9	19.3	1892	San Francisco, Calif.
219948	LWKD	Sch.	Calbarion.....	288	274	120.2	31.0	8.8	1920	Tampa, Fla.
219949	LWKF	St. s.	EASTERN DAWN.....	5,842	3,627	385.0	51.2	25.5	1920	Kobe, Japan
219951	LWKH	St. s.	JUVIGNY.....	2,309	1,440	251.0	43.6	22.2	1920	Wyandotte, Mich.
219952	LWKJ	St. s.	MONTFAUCON.....	2,309	1,440	251.0	43.6	22.2	1920	do.
219953	LWKM	St. s.	HINCKLEY.....	4,755	2,912	377.0	52.0	26.8	1920	Shooters Island, N. Y.
219954	LWKN	Ol. s.	MILLER COUNTY.....	7,050	4,339	431.0	59.2	33.3	1920	Baltimore, Md.
219956	LWKQ	St. s.	CATHWOOD.....	7,072	4,360	435.0	56.0	32.0	1920	Alameda, Calif.
219957	LWKR	St. s.	ARCTURUS.....	6,094	3,816	401.4	53.2	31.9	1920	Vancouver, Wash.
219958	LWKS	St. s.	CHAPPAQUA.....	4,755	2,912	377.0	52.0	26.8	1920	Shooters Island, N. Y.
219959	LWKT	St. s.	ARTIGAS.....	5,161	3,144	390.0	54.2	27.8	1920	Hog Island, Pa.
219989	LWMC	St. s.	EASTERN ADMIRAL.....	6,668	4,210	414.7	55.7	31.9	1920	Osaka, Japan
219990	LWMD	St. s.	MANATEE.....	5,948	3,823	401.9	54.2	31.3	1920	Tampa, Fla.
219991	LWME	St. s.	SALAM.....	5,990	3,709	400.7	54.2	30.4	1920	Harriman, Pa.
219992	LWMG	St. s.	Medric.....	380	189	150.4	25.0	13.3	1920	South Portland, Me.
219993	LWMH	St. s.	HENRY STEERS.....	5,080	3,713	400.7	54.2	30.4	1920	Chester, Pa.
219998	LWMJ	St. s.	BROOKLINE.....	5,527	3,965	410.5	54.2	27.0	1920	Portsmouth, N. H.
219999	LWMK	St. s.	Wizard.....	188	127	94.2	24.6	13.0	1920	Camden, N. J.
220000	LWMN	St. s.	Talisman.....	188	127	94.2	24.6	13.0	1920	do.
220005	LWMR	Sch.	Oregon Pine.....	2,526	2,350	267.0	49.6	25.2	1920	Portland, Ore.
220007	LWMS	St. s.	EASTERN COAST.....	3,863	2,390	345.0	50.0	29.0	1920	Yokohama, Japan
220010	LWMT	St. s.	SUBOATCO.....	3,285	1,997	324.0	46.2	25.0	1920	Newark, N. J.
220011	LWMV	St. s.	SUEDCO.....	3,545	2,174	324.0	46.2	25.0	1920	do.
220012	LWMB	St. s.	SUNELSECO.....	3,545	2,174	324.0	46.2	25.0	1920	do.
220013	LWNC	St. s.	AQUARIUS.....	6,094	3,816	401.4	53.2	31.9	1920	Vancouver, Wash.
220019	LWND	St. s.	CAPITAL OF NEBRASKA.....	3,545	2,179	324.0	46.2	25.0	1920	Mobile, Ala.
220024	LWNE	St. s.	WEST MOMENTUM.....	5,652	3,522	410.5	54.3	27.2	1920	Los Angeles, Calif.
220025	LWNG	St. s.	OCCIDENTAL.....	6,533	4,053	416.8	56.1	31.1	1920	Bath, Me.
220027	LWNJ	St. s.	TEJON.....	7,004	4,349	425.8	57.0	31.2	1920	Oakland, Calif.
220032	LWNK	Sch.	Oregon Fir.....	2,526	2,350	267.0	49.6	25.2	1920	Portland, Ore.
220034	LWNM	Sch.	Maurice R. Thurlow.....	1,270	1,172	202.6	40.1	22.2	1920	Stockton Springs, Me.
220038	LWNP	Sch.	Tolima.....	913	846	185.4	37.6	18.6	1920	Lindoleumville, N. Y.
220039	LWNQ	St. s.	CROWN CITY.....	5,490	3,417	410.0	54.4	27.2	1920	Los Angeles, Calif.
220047	LWNR	St. s.	JAMES B. DUKE.....	5,828	3,600	385.0	51.2	25.6	1920	Kobe, Japan
220052	LWNS	St. s.	Ryder Hanly.....	1,343	756	235.0	43.0	17.0	1920	North Bend, Ore.
220053	LWNT	St. s.	NEMHA.....	6,051	4,016	395.3	55.1	31.4	1920	Wilmington, N. C.
220054	LWNV	St. s.	WILLIAM A. WHITNEY.....	158	54	100.0	24.1	11.2	1920	Superior, Wis.
220061	LWPB	St. s.	WEST CAMAK.....	5,647	3,513	410.5	54.0	27.1	1920	South San Francisco, Calif.
220071	LWPF	St. s.	BACCARAT.....	2,283	1,433	251.8	43.6	22.0	1920	Cleveland, Ohio
220078	LWPI	St. s.	Dewey.....	957	516	209.3	32.0	16.4	1887	Cartagena, Spain
220088	LWPM	St. s.	HAXTUM.....	6,041	3,746	402.5	53.0	32.0	1920	Oakland, Calif.
220091	LWPN	St. s.	WEST MAHWAH.....	5,586	3,467	410.3	54.2	27.7	1920	Seattle, Wash.
220101	LWPP	St. s.	Hawk.....	187	101	88.0	25.5	13.0	1920	Jacksonville, Fla.
220102	LWPR	St. s.	Buzzard.....	187	101	88.0	25.5	13.0	1920	do.
220103	LWPS	St. s.	Condor.....	187	101	88.0	25.5	13.0	1920	do.
220104	LWPT	St. s.	Cockatoo.....	187	101	88.0	25.5	13.0	1920	do.
220105	LWPV	St. s.	OAKRIDGE.....	6,057	3,785	402.6	53.2	32.0	1920	Alexandria, Va.
220107	LWQB	St. s.	Jupiter.....	539	366	154.7	30.6	16.7	1920	Brooklyn, N. Y.
220113	LWQC	St. s.	EASTERN MAID.....	3,141	1,902	305.0	45.8	24.8	1920	Tokio, Japan

Service	Crew	Horse-power	Name of owner	Home port	Address of owner
Frt.	37	• 1,500	Submarine Boat Corporation (N. Y.)	New York, N. Y.	5 Nassau Street.
Frt.	56	3,000	U. S. Shipping Board	Seattle, Wash.	841 Railroad Avenue South.
Tnk.	42	2,600	Gulf Refining Co. (Tex.)	Port Arthur, Tex.	West Port Arthur, Tex.
Frt.	44	• 3,000	U. S. Shipping Board	Philadelphia, Pa.	Bourse Building.
Frt.	35	2,800	Ocean Transport Co. (Del.)	San Francisco, Calif.	16 California Street.
Tnk.	41	2,500	U. S. Shipping Board	New York, N. Y.	45 Broadway.
Frt.	4		Pacific Freighters Co. (Calif.)	San Francisco, Calif.	310 California Street.
Frt.	15		do.	do.	Do.
Frt.	42	• 2,500	U. S. Shipping Board	Philadelphia, Pa.	Bourse Building.
Frt.	40	2,500	do.	do.	Do.
Frt.	37	• 2,500	do.	do.	Do.
Frt.	38	• 3,500	Guaranty Trust Co. (N. Y.)	New York, N. Y.	140 Broadway.
Frt.	15		Pacific Freighters Co. (Calif.)	San Francisco, Calif.	310 California Street.
Frt.	8		Haldt Transportation Co. (Del.)	Wilmington, Del.	7 West Tenth Street.
Frt.	43	• 2,800	U. S. Shipping Board	San Francisco, Calif.	369 Pine Street.
Frt.	43	• 3,000	do.	Philadelphia, Pa.	Bourse Building.
Tnk.	38	2,600	do.	Wilmington, Del.	
Frt.	44	• 2,800	do.	San Francisco, Calif.	369 Pine Street.
Frt.	44	3,500	do.	Los Angeles, Calif.	
Tnk.	28	• 960	National Oil Transport Co. (Me.)	Port Arthur, Tex.	Orange, Tex.
Frt.	44	2,500	U. S. Shipping Board	Tacoma, Wash.	
Frt.	40	2,800	do.	Los Angeles, Calif.	
Frt.	36	2,800	California & Eastern Steamship Co. (Del.)	do.	825 Merchants National Bank Building.
Frt.	27	1,400	Colombia S. S. Co. (Del.)	New York, N. Y.	17 Battery Place.
Frt.	41	2,800	U. S. Shipping Board	Tampa, Fla.	
Frt.	35	• 2,500	do.	Philadelphia, Pa.	Bourse Building.
Frt.	6	1,400	Chas. R. McCormick Lumber Co. (Calif.)	San Francisco, Calif.	215 Market Street.
Fsh.	4	• 220	Red Salmon Canning Co. (Calif.)	do.	2 Pine Street.
Frt.			P. P. Culbreath	Tampa, Fla.	
Frt.	56	3,000	U. S. Shipping Board	Seattle, Wash.	841 Railroad Avenue South.
Frt.	42	1,200	Independent Steamship Co. (Del.)	Detroit, Mich.	Foot Orleans Street.
Frt.	21	1,300	do.	do.	Do.
Frt.	36	2,600	U. S. Shipping Board	New York, N. Y.	45 Broadway.
Tnk.	48	• 2,750	Sun Shipbuilding & Dry Dock Co. (Pa.)	Philadelphia, Pa.	Finance Building.
Tnk.	36	3,100	Union Oil Co. (Calif.)	Los Angeles, Calif.	Union Oil Building.
Frt.	37	2,600	U. S. Shipping Board	New York, N. Y.	45 Broadway.
Frt.	51	2,500	do.	do.	Do.
Frt.	37	• 3,500	do.	Philadelphia, Pa.	Bourse Building.
Frt.	58	3,200	do.	Seattle, Wash.	841 Railroad Avenue South.
Frt.	45	2,800	do.	Tampa, Fla.	
Frt.	46	• 3,000	do.	Philadelphia, Pa.	Bourse Building.
Fsh.	28	700	Consolidated Fisheries Co. (Del.)	Wilmington, Del.	Lewis, Del.
Frt.	45	• 3,000	U. S. Shipping Board	Philadelphia, Pa.	Bourse Building.
Frt.	43	2,800	do.	Portsmouth, N. H.	
Tow.	9	450	do.	Philadelphia, Pa.	Do.
Tow.	10	700	Long Island R. R. Co. (N. Y.)	New York, N. Y.	Long Island City, N. Y.
Frt.	14		Oregon Pine (Oreg.)	Portland, Oreg.	437 Railway Exchange Bldg.
Frt.	50	2,300	U. S. Shipping Board	New York, N. Y.	45 Broadway.
Frt.	29	• 1,500	Submarine Boat Corporation (N. Y.)	do.	5 Nassau Street.
Frt.	37	• 1,500	do.	do.	Do.
Frt.	38	• 1,500	do.	do.	Do.
Frt.	43	2,500	U. S. Shipping Board	do.	45 Broadway.
Frt.	40	1,600	do.	Mobile, Ala.	
Frt.	40	2,800	do.	Los Angeles, Calif.	
Tnk.	36	2,500	Texas Steamship Co. (N. Y.)	New York, N. Y.	17 Battery Place.
Tnk.	35	2,800	General Petroleum Corporation (Calif.)	San Francisco, Calif.	310 Sansome Street.
Frt.	14		Oregon Fir (Oreg.)	Portland, Oreg.	
Frt.	9		Boston Maritime Corporation (Me.)	Boston, Mass.	131 State Street.
Frt.	8		Roseland Corporation (Fla.)	Miami, Fla.	
Frt.	40	3,500	U. S. Shipping Board	Los Angeles, Calif.	
Frt.	38	3,000	Garland S. S. Corporation (N. Y.)	New York, N. Y.	25 Broadway.
Frt.	28	1,000	J. R. Hanify Co. (Calif.)	San Francisco, Calif.	24 Market Street.
Frt.	43	2,800	U. S. Shipping Board	Wilmington, N. C.	
Tow.	9	450	Whitney Bros. Co. (Wis.)	Milwaukee, Wis.	Duluth, Minn.
Frt.	44	2,800	U. S. Shipping Board	San Francisco, Calif.	369 Pine Street.
Frt.	35	1,200	Independent Steamship Co. (Del.)	Detroit, Mich.	Foot Orleans Street.
Frt.	23	941	Andrew Olson	New York, N. Y.	149 Pioneer Street (B.).
Frt.	45	• 2,800	U. S. Shipping Board	San Francisco, Calif.	369 Pine Street.
Frt.	34	2,800	Pacific Argentine Brazil Line (Del.)	San Francisco, Calif.	215 Market Street.
Tow.	6	450	U. S. Shipping Board	Jacksonville, Fla.	
Tow.	7	450	Mobile Towing & Wrecking Co. (Del.)	Mobile, Ala.	
Tow.	13	450	Goodwin-Gallagher Sand & Gravel Corporation (N. Y.)	New York, N. Y.	21 East Fortieth Street.
Tow.	7	450	do.	do.	Do.
Frt.	36	2,800	U. S. Shipping Board	do.	45 Broadway.
Tow.	13	1,400	Neptune Line (Del.)	do.	25 Beaver Street.
Frt.	42	2,400	U. S. Shipping Board	Seattle, Wash.	841 Railroad Avenue South.

## Merchant Vessels

Official No.	Signal letters	Rtg	Name of vessel	Tonnage		Dimensions			When built	Where built
				Gross	Net	Length	Breadth	Depth		
220114	LWQD	St. s.	TANANA	3,474	2,064	320.7	40.0	24.4	1920	Oakland, Calif.
220115	LWQF	St. s.	S. A. PERKINS	4,839	2,978	380.5	53.1	27.0	1920	Tacoma, Wash.
220116	LWQG	St. s.	CITY OF LORDSBURG	3,545	2,179	324.0	46.2	25.0	1920	Mobile, Ala.
220127	LWQK	St. s.	SPRINGFIELD	5,641	3,504	410.5	54.2	27.0	1920	Portsmouth, N. H.
220128	LWQN	Bkn.	Katherine MacKail	2,262	2,119	268.5	46.0	24.1	1919	Wilmington, Calif.
220129	LWQP	St. s.	LAKE FURNAS	2,677	1,660	253.4	43.8	26.2	1920	Saginaw, Mich.
220133	LWQR	St. s.	ROCHESTER	6,836	4,221	435.6	56.2	31.7	1920	Sparrows Point, Md.
220143	LWQS	St. s.	BEACONLIGHT	6,954	4,280	435.0	56.0	32.0	1920	Alameda, Calif.
220148	LWQT	St. s.	EASTERN GLEN	5,570	3,545	309.9	54.7	27.6	1920	Yokohama, Japan
220149	LWQV	St. s.	Hawk	111	29	93.2	17.6	10.5	1904	Christiania, Norway
220150	LWRB	St. s.	PORT SAUNDERS	112	12	92.7	17.5	31.2	1904	do.
220160	LWRC	St. s.	BIRMINGHAM CITY	6,032	3,715	395.5	55.0	31.4	1920	Chickasaw City, Ala.
220161	LWRD	St. s.	CITY OF WEATHERFORD	5,401	3,364	400.7	54.2	30.2	1920	Pensacola, Fla.
220165	LWRF	St. s.	VACUUM	7,009	4,321	425.8	57.0	31.2	1920	Oakland, Calif.
220166	LWRG	St. s.	Sidney M. Hauptman	6,094	3,816	401.4	53.2	31.9	1920	Vancouver, Wash.
220173	LWRH	St. s.	EASTERN TEMPEST	4,624	2,838	360.1	51.2	25.9	1920	Uraga, Japan
220179	LWRK	St. s.	STEEL MARINER	5,686	3,450	424.2	56.0	26.5	1920	Kearny, N. J.
220180	LWRM	St. s.	STEEL TRADER	5,686	3,450	424.2	56.2	26.5	1920	do.
220183	LWRN	St. s.	MAUNA LOA	1,050	577	180.5	34.2	17.3	1920	Long Beach, Calif.
220184	LWRP	Sch.	Ecola	2,266	2,050	266.6	46.2	23.9	1920	Portland, Oreg.
220185	LWRQ	St. s.	JOLEE	4,094	3,033	390.0	54.2	27.8	1920	Hog Island, Pa.
220186	LWRS	St. s.	CARDONIA	5,104	3,106	390.0	54.2	27.8	1920	do.
220194	LWRT	St. s.	HALF MOON	5,673	3,434	400.5	54.2	30.4	1920	Newburgh, N. Y.
220195	LWRV	Sch.	Marie F. Cummings	1,167	1,055	189.5	41.1	19.7	1919	Beaumont, Tex.
220199	LWSB	St. s.	PACIFIC PINE	5,652	3,522	410.5	54.3	27.2	1920	Los Angeles, Calif.
220200	LWSC	St. s.	WEST HOLBROOK	5,376	3,343	410.0	54.4	27.2	1919	do.
220203	LWSG	St. s.	LORETTA	5,493	3,382	400.7	54.2	30.4	1920	Chester, Pa.
220211	LWSJ	St. s.	JOHN JAY	8,292	6,161	439.6	60.2	33.7	1920	Gloucester City, N. J.
220236	LWSN	Sch.	Cardenas	307	298	135.0	30.9	9.2	1920	Tampa, Fla.
220237	LWSP	St. s.	HONNEDAGA	6,216	3,805	402.0	53.2	32.0	1920	Groton, Conn.
220242	LWSR	St. s.	HAHIRA	6,855	4,234	435.6	56.2	33.6	1920	Sparrows Point, Md.
220245	LWST	St. s.	SUOLCO	3,545	2,174	324.0	46.2	25.0	1920	Newark, N. J.
220246	LWSV	St. s.	SUTRANSCO	3,285	1,997	324.0	46.2	25.0	1920	do.
220247	LWTB	St. s.	SUELCO	3,285	1,997	324.0	46.2	25.0	1920	do.
220248	LWTC	St. s.	SUPORTCO	3,285	1,997	324.0	46.2	25.0	1920	do.
220249	LWTD	Ol. s.	BRILLIANT	828	473	150.0	31.2	16.1	1920	Port Jefferson, N. Y.
220250	LWTF	St. s.	QUILLWARK	6,034	4,445	402.6	53.0	32.2	1920	Oakland, Calif.
220254	LWTH	St. s.	PANSA	4,839	2,977	390.2	53.1	27.0	1920	Tacoma, Wash.
220255	LWTJ	St. s.	HAYDEN	6,042	3,746	402.5	53.0	32.0	1920	Oakland, Calif.
220256	LWTK	St. s.	SALINA	7,311	4,555	425.8	57.0	33.1	1920	do.
220257	LWTM	St. s.	CAPULIN	4,977	3,032	390.0	54.2	27.8	1920	Hog Island, Pa.
220259	LWTP	St. s.	CECIL COUNTY	7,641	4,678	431.0	59.2	33.4	1920	Baltimore, Md.
220274	LWTV	Bkn.	Monitor	2,247	2,102	264.4	46.0	24.0	1920	Oakland, Calif.
220275	LWVB	St. s.	ENSLEY CITY	6,157	3,801	395.5	55.0	31.4	1920	Chickasaw, Ala.
220276	LWVC	St. s.	PETER KERR	6,600	4,157	415.0	55.7	31.9	1920	Osaka, Japan
220285	LWVF	Bkn.	Kate G. Pedersen	2,269	2,106	264.6	46.1	24.0	1920	Columbia City, Oreg.
220286	LWVG	St. s.	DUNGANNON	7,257	4,485	435.0	56.0	32.0	1920	Alameda, Calif.
220287	LWVH	St. s.	CAYO MAMBI	1,925	1,055	249.8	37.7	14.8	1920	Manitowoc, Wis.
220295	LWVJ	St. s.	SINASTA	6,052	3,757	402.5	53.0	32.0	1920	Bay Point, Calif.
220298	LWVK	St. s.	AGWISUN	6,784	4,207	429.3	59.2	33.4	1920	Chester, Pa.
220315	LWVP	St. s.	WEST NOTUS	5,652	3,522	410.5	54.3	27.2	1920	Los Angeles, Calif.
220316	LWVQ	St. s.	WEST KEBAR	5,620	3,516	410.5	54.3	27.2	1920	Long Beach, Calif.
220317	LWVR	St. s.	WEST KEDRON	5,620	3,516	410.5	54.3	27.2	1920	do.
220325	LWVT	St. s.	PRESIDENT MONROE	10,533	6,195	502.1	62.2	28.3	1920	Camden, N. J.
220334	MBCD	St. s.	POMONA	7,583	4,819	440.0	56.0	35.2	1920	San Francisco, Calif.
220335	MBCF	St. s.	DARTFORD	5,186	3,686	391.9	51.2	30.0	1920	Savannah, Ga.
220344	MBCG	Bkn.	Molfetta	2,462	2,220	281.0	46.3	22.5	1920	Pascagoula, Miss.
220346	MBCJ	Sch.	Elnor II	1,569	1,409	233.2	45.7	18.8	1920	Docketon, Wash.
220347	MBCK	St. s.	CITY OF FORT WORTH	6,501	4,016	395.3	55.1	31.4	1920	Wilmington, N. C.
220352	MBCL	St. s.	ANTINOUS	6,094	3,816	401.4	53.2	31.9	1920	Vancouver, Wash.
220353	MBCN	St. s.	TOLOSA	5,527	3,965	410.5	54.2	27.0	1920	Portsmouth, N. H.
220354	MBCP	St. s.	Forest King	2,426	1,724	267.6	46.2	24.0	1920	Aberdeen, Wash.
220362	MBCQ	St. s.	WILLIAM CAMPION	5,766	3,573	384.4	51.2	25.4	1920	Okayma, Japan
220366	MBCS	St. s.	AGWIMOON	6,784	4,207	429.3	59.0	33.2	1920	Chester, Pa.
220380	MBDF	St. s.	STEEL WORKER	5,686	3,450	424.2	56.2	26.5	1920	Kearny, N. J.
220385	MBDG	St. s.	WEST CAMARGO	5,881	3,659	410.5	54.0	27.1	1920	South San Francisco, Calif.
220386	MBDH	St. s.	METON	7,311	4,526	425.8	57.0	33.1	1920	Oakland, Calif.
220388	MBDJ	St. s.	CANANOVA	1,925	1,055	249.8	37.7	14.8	1920	Manitowoc, Wis.
220397	MBDQ	St. s.	CHESTER KIWANIS	5,502	3,393	400.7	54.2	30.4	1920	Chester, Pa.
220401	MBDR	St. s.	SUTORPCO	3,289	2,000	324.0	46.2	25.0	1920	Newark, N. J.
220402	MBDS	St. s.	SUNEWCO	3,545	2,174	324.0	46.2	25.0	1920	do.
220403	MBDT	St. s.	SURAILCO	3,285	1,997	324.0	46.2	25.0	1920	do.
220410	MBDV	St. s.	DURANGO	7,125	4,395	435.0	56.0	32.0	1920	Alameda, Calif.
220411	MBDW	St. s.	HAYMON	6,042	3,746	402.5	53.0	32.0	1920	Oakland, Calif.
220419	MBFC	St. s.	SANTA ISABEL	2,747	1,512	251.0	43.6	25.8	1920	Toledo, Ohio
220420	MBFD	St. s.	SAWOKLA	5,984	3,847	401.0	54.2	31.3	1920	Tampa, Fla.

Service	Crew	Horse-power	Name of owner	Home port	Address of owner
Frt.	37	1,675	Alaska Steamship Co. (Nev.)	New York, N. Y.	120 Broadway.
Frt.	39	2,500	James Griffiths & Sons (Wash.)	Seattle, Wash.	502 Burke Building.
Frt.	40	1,900	U. S. Shipping Board	Mobile, Ala.	
Frt.	43	2,800	do.	Portsmouth, N. H.	
Frt.	11		Pacific Freighters Co. (Calif.)	San Francisco, Calif.	310 California Street.
Frt.	40	1,500	U. S. Shipping Board	New York, N. Y.	45 Broadway.
Tnk.	33	3,500	Vacuum Oil Co. (N. Y.)	do.	61 Broadway.
Tnk.	45	3,100	Beacon Oil Co. (Mass.)	Boston, Mass.	111 Devonshire Street.
Frt.	54	3,000	American South African Line (N. Y.)	New York, N. Y.	25 Broadway.
Whl.	11	50	California Sea Products Co. (Calif.)	San Francisco, Calif.	369 Pine Street.
Whl.	11	52	do.	do.	Do.
Frt.	49	2,800	U. S. Steel Products Co. (N. J.)	New York, N. Y.	30 Church Street.
Frt.	42	3,000	U. S. Shipping Board	Pensacola, Fla.	
Tnk.	30	3,200	Vacuum Oil Co. (N. Y.)	New York, N. Y.	61 Broadway.
Frt.	33	2,500	Chas. R. McCormick Lumber Co. (Del.)	San Francisco, Calif.	215 Market Street.
Frt.	56	2,800	U. S. Shipping Board	Seattle, Wash.	841 Railroad Avenue South.
Frt.	49	3,100	U. S. Steel Products Co. (N. J.)	New York, N. Y.	30 Church Street.
Frt.	55	3,100	do.	do.	Do.
Frt.	29	750	Inter-Island Steam Navigation Co. (Hawaii)	Honolulu, Hawaii	42 Queen Street.
Frt.	14		Shanghai Building Co., Federal	Portland, Oreg.	1213 Porter Building.
Frt.	35	2,500	U. S. Shipping Board	Philadelphia, Pa.	Bourse Building.
Frt.	42	2,500	do.	do.	Do.
Frt.	53	2,800	do.	New York, N. Y.	45 Broadway.
Frt.	1		Cummins Transportation Co. (Del.)	Wilmington, Del.	West Tenth Street.
Frt.	31	2,800	Ocean Transport Co. (Del.)	San Francisco, Calif.	16 California Street.
Frt.	40	3,500	U. S. Shipping Board	Los Angeles, Calif.	
Frt.	43	3,000	do.	Philadelphia, Pa.	Bourse Building.
Frt.	45	3,200	do.	do.	Do.
Frt.	4		P. P. Culbreath, jr.	Tampa, Fla.	
Frt.	58	2,500	U. S. Shipping Board	New London, Conn.	
Tnk.	47	2,600	Atlantic Refining Co.	Philadelphia, Pa.	260 South Broad Street.
Frt.	36	1,500	Submarine Boat Corporation (N. Y.)	New York, N. Y.	5 Nassau Street.
Frt.	28	1,500	Electric Boat Co. (N. Y.)	do.	Do.
Frt.	36	1,500	Submarine Boat Corporation	do.	Do.
Frt.	31	1,500	do.	do.	Do.
Tnk.	18	600	Atlantic Refining Co. (Pa.)	Philadelphia, Pa.	260 South Broad Street.
Frt.	43	2,800	U. S. Shipping Board	San Francisco, Calif.	369 Pine Street.
Frt.	39	2,500	do.	Tacoma, Wash.	
Frt.	44	2,800	do.	San Francisco, Calif.	Do.
Frt.	35	2,800	do.	do.	Do.
Frt.	41	2,500	do.	Philadelphia, Pa.	Bourse Building.
Tnk.	33	2,750	do.	Baltimore, Md.	22 Light Street.
Frt.	17		Charles Nelson Co. (Calif.)	San Francisco, Calif.	230 California Street.
Frt.	27	2,800	U. S. Steel Products Co.	New York, N. Y.	30 Church Street.
Frt.	45	3,200	Columbia Pacific Shipping Co. (Oreg.)	Portland, Oreg.	Board of Trade Building.
Frt.	15		Northern Fisheries (Wash.)	San Francisco, Calif.	141 Clay Street.
Tnk.	33	3,000	Texas Co. (Tex.)	Port Arthur, Tex.	Dock 29.
Frt.	27	2,000	Cayo Mambi S. S. Corporation (Del.)	New York, N. Y.	61 Broadway.
Frt.	41	2,800	U. S. Shipping Board	San Francisco, Calif.	369 Pine Street.
Tnk.	33	3,800	Atlantic, Gulf & West Indies Steamship Lines (Me.)	New York, N. Y.	25 Broadway.
Frt.	40	2,800	Pacific Argentine Brazil Line (Del.)	San Francisco, Calif.	215 Market Street.
Frt.	55	2,800	U. S. Shipping Board	Los Angeles, Calif.	
Frt.	50	2,800	do.	San Francisco, Calif.	369 Pine Street.
Pas.	115	6,000	Dollar Steamship Line (Calif.)	do.	311 California Street.
Frt.	46	3,100	Pomona Steamship Co. (Del.)	Tacoma, Wash.	1023 A Street.
Tnk.	42	2,800	U. S. Mexico Oil Corporation (Del.)	New York, N. Y.	26 Beaver Street.
Frt.	15		Joseph F. O'Boyle	do.	15 Moore Street.
Frt.	11		Harbor Navigation Co. (Wash.)	Tacoma, Wash.	Hoquiam, Wash.
Frt.	42	2,800	U. S. Shipping Board	Wilmington, N. C.	
Frt.	37	2,500	do.	Portland, Oreg.	514 Spalding Building.
Frt.	43	2,800	do.	Portsmouth, N. H.	
Frt.	26	1,600	Forest King Co. (Wash.)	Seattle, Wash.	911 Securities Building.
Frt.	33	3,000	Garland S. S. Corporation (N. Y.)	New York, N. Y.	25 Broadway.
Tnk.	35	2,800	Atlantic, Gulf & West Indies Steamship Lines (Me.)	do.	Do.
Frt.	54	3,100	U. S. Steel Products Co. (N. J.)	do.	30 Church Street.
Frt.	44	2,800	U. S. Shipping Board	San Francisco, Calif.	369 Pine Street.
Frt.	34	2,800	do.	do.	Do.
Frt.	37	1,900	Cananova Steamship Corporation (Del.)	New York, N. Y.	61 Broadway.
Frt.	46	3,000	U. S. Shipping Board	Philadelphia, Pa.	Bourse Building.
Frt.	38	1,500	Submarine Boat Corporation (N. Y.)	New York, N. Y.	5 Nassau Street.
Frt.	38	1,500	do.	do.	Do.
Frt.	28	1,500	do.	do.	Do.
Tnk.	44	3,100	Malston Co. (Del.)	Wilmington, Del.	
Frt.	44	2,800	U. S. Shipping Board	San Francisco, Calif.	369 Pine Street.
Frt.	10	2,000	American & Cuban S. S. Line (N. Y.)	New York, N. Y.	39 Cortlandt Street.
Frt.	45	2,800	U. S. Shipping Board	Tampa, Fla.	



## Merchant Vessels

Official No.	Signal letters	Rig	Name of vessel	Tonnage		Dimensions			When built	Where built
				Gross	Net	Length	Breadth	Depth		
220421	MBFG	St. s.	TOPA TOPA.....	8,170	4,812	410.0	54.4	27.2	1920	Los Angeles, Calif.
220422	MBFH	St. s.	MOUNT CLAY.....	8,170	4,812	488.3	55.7	32.1	1904	Stettin, Germany
220425	MBFJ	St. s.	ALBERT JEFFRESS.....	5,786	3,586	384.6	51.2	25.4	1920	Hibcho, Japan
220434	MBFL	St. s.	Charles R. McCormick.....	6,094	3,816	401.4	53.2	31.9	1920	Vancouver, Wash.
220435	MBFN	St. s.	HYBERT.....	6,501	4,016	395.3	55.0	34.9	1920	Wilmington, N. C.
220436	MBFP	St. s.	MOBILE CITY.....	6,157	3,801	395.5	55.0	31.4	1920	Chickasaw, Ala.
220436	MBFQ	St. s.	CAPE ANN.....	7,311	4,526	425.8	57.0	33.1	1920	Oakland, Calif.
218588	MBFS	St. s.	BATHGATE.....	426	200	142.0	27.7	14.8	1919	New York N. Y.
220441	MBFT	St. s.	JAMES OTIS.....	8,292	6,168	439.6	60.2	33.7	1920	Gloucester City, N. J.
220444	MBFV	St. s.	ROTARIAN.....	4,747	2,925	330.3	53.1	27.0	1920	Tacoma, Wash.
220447	MBFW	St. s.	INDEPENDENCE HALL.....	5,050	3,407	390.0	54.2	27.8	1920	Hog Island, Pa.
220448	MBGC	St. s.	PACHET.....	5,527	3,965	410.5	54.2	27.0	1920	Portsmouth, N. H.
220449	MBGD	St. s.	DEPERE.....	3,475	2,063	320.7	46.0	24.0	1920	Oakland, Calif.
220459	MBGH	Sch.	Lincoln.....	405	352	143.9	31.2	13.2	1920	Essex, Mass.
220464	MBGL	St. s.	ALERT.....	152	103	136.6	17.2	10.0	1920	Bristol, R. I.
220478	MBGQ	St. s.	Bert E. Hancy.....	2,360	1,379	266.6	46.1	24.0	1920	Portland, Oreg.
220470	MBGR	Ol. s.	DELIVERY No. 5.....	189	128	109.4	25.1	10.9	1920	Mariners Harbor, N. Y.
220484	MBGS	St. s.	ALADDIN.....	336	191	127.0	25.1	13.3	1920	Baltimore, Md.
220485	MBGT	St. s.	PRESIDENT CLEVELAND.....	14,123	8,393	517.0	72.2	27.8	1921	Newport News, Va.
220487	MBGV	St. s.	PANOIL.....	1,370	760	242.5	36.9	19.7	1920	Violet, La.
220489	MBGW	St. s.	ATLANTA OF TEXAS.....	3,545	2,179	324.0	46.2	25.0	1920	Mobile, Ala.
220490	MBHC	St. s.	HOUSTON.....	3,545	2,179	324.0	46.2	25.0	1920	do.
220494	MBHF	St. s.	Dalzellite.....	176	29	94.0	24.6	12.0	1920	Benton Harbor, Mich.
220495	MBHG	St. s.	STEEL ENGINEER.....	5,680	3,450	424.2	50.2	26.5	1920	Kearny, N. J.
220496	MBHJ	St. s.	SURINAN.....	2,677	1,660	253.4	43.8	26.2	1920	Saginaw, Mich.
220501	MBHK	St. s.	COMMERCIAL TRAVELER.....	4,007	2,890	330.3	53.1	27.0	1920	Tacoma, Wash.
220502	MBHL	St. s.	HAYNIE.....	6,037	3,754	402.5	53.0	32.0	1920	Oakland, Calif.
220513	MBHN	St. s.	I. O. WHITE.....	7,013	4,364	429.3	59.2	33.2	1920	Chester, Pa.
220518	MBHP	St. s.	ALGIC.....	5,496	3,373	400.7	54.2	30.2	1920	Harriman, Pa.
220519	MBHQ	St. s.	LORRAINE CROSS.....	5,127	3,124	390.0	54.2	27.8	1920	Hog Island, Pa.
220520	MBHR	St. s.	YAKA.....	5,976	3,700	400.7	54.2	30.2	1920	Harriman, Pa.
220521	MBHS	St. s.	HALO.....	6,886	4,232	435.0	56.0	32.0	1920	Alameda, Calif.
220524	MBHT	St. s.	MEVANIA.....	6,947	4,282	425.8	57.0	33.1	1920	Oakland, Calif.
220531	MBHW	St. s.	SUTERMCO.....	3,285	1,997	324.0	46.2	25.0	1920	Newark, N. J.
220532	MBJC	St. s.	SUMANCO.....	3,253	1,977	324.0	46.2	25.0	1920	do.
220527	MBJD	St. s.	HOLLYWOOD.....	5,613	3,526	410.5	54.3	27.2	1920	Los Angeles, Calif.
220542	MBJF	Sch.	Elizabeth Freeman.....	1,065	1,540	232.0	41.5	23.1	1920	Thomaston, Mo.
220545	MBJG	St. s.	JOHN ENGLIS.....	5,975	3,710	400.7	54.2	30.4	1920	Chester, Pa.
220550	MBJH	St. s.	CARLTON.....	5,127	3,124	390.0	54.2	27.8	1920	Hog Island, Pa.
220551	MBJK	St. s.	HASTINGS.....	5,401	3,364	400.7	54.2	30.2	1920	Pensacola, Fla.
220552	MBJL	St. s.	CARENCO.....	5,109	3,116	390.0	54.2	27.8	1920	Hog Island, Pa.
220553	MBJN	St. s.	STEEL EXPORTER.....	5,686	3,450	424.2	56.2	26.5	1920	Kearny, N. J.
220560	MBJR	St. s.	SURICO.....	3,545	2,174	324.0	46.2	25.0	1920	Newark, N. J.
220561	MBJS	St. s.	SUSHERICO.....	3,285	1,997	324.0	46.2	25.0	1920	do.
220564	MBJT	St. s.	CITY OF FREEPORT.....	4,469	2,628	340.1	49.2	28.7	1920	Baltimore, Md.
220572	MBJW	Sch.	Commodore.....	1,526	1,339	233.9	45.0	18.8	1919	Seattle, Wash.
220573	MBKC	St. s.	SANTA EULALIA.....	2,617	1,542	251.0	43.6	25.8	1920	Toledo, Ohio.
220574	MBKD	St. s.	CASSIMIR.....	5,030	3,165	390.0	54.2	27.8	1920	Hog Island, Pa.
220575	MBKF	St. s.	GULFSTAR.....	7,239	5,316	429.3	59.2	33.2	1920	Chester, Pa.
220582	MBKG	St. s.	CULBERSON.....	5,453	3,395	410.0	54.4	27.2	1920	Los Angeles, Calif.
220583	MBKH	St. s.	SYROS.....	6,501	4,016	395.3	55.1	31.4	1920	Wilmington, N. C.
220585	MBKJ	St. s.	HALSEY.....	7,008	4,389	435.0	56.0	32.0	1920	Alameda, Calif.
220588	MBKL	Sch.	Winapie.....	2,411	2,301	268.3	46.0	23.6	1919	Nowington, N. H.
220589	MBKN	St. s.	LENA LUCKENBACH.....	6,740	4,211	425.0	53.8	26.4	1920	Hoga, Japan
220594	MBKQ	St. s.	MOSELLA.....	6,034	4,425	402.6	53.0	32.2	1920	Oakland, Calif.
220597	MBKR	St. s.	CARRABULLE.....	5,030	3,150	390.0	54.2	27.8	1920	Hog Island, Pa.
220598	MBKS	St. s.	CARPLAKA.....	5,104	3,113	390.0	54.2	27.8	1920	do.
220599	MBKT	St. s.	DERBLAY.....	3,475	2,065	320.0	46.0	24.4	1920	Oakland, Calif.
220600	MBKV	St. s.	COMMERCIAL SPIRIT.....	4,633	2,905	350.4	53.1	27.0	1920	Tacoma, Wash.
220606	MBLC	St. s.	GLADYSBE.....	5,186	3,686	391.0	51.2	30.0	1920	Savannah, Ga.
220607	MBLD	St. s.	PHILIP PUBLICKER.....	2,397	1,439	251.0	43.7	22.2	1920	Duluth, Minn.
220608	MBLF	St. s.	CODY.....	5,104	3,113	390.0	54.2	27.8	1920	Hog Island, Pa.
220609	MBLG	St. s.	SUDURCO.....	3,545	2,174	324.0	46.2	25.0	1920	Newark, N. J.
220615	MBLH	St. s.	EASTERN TEMPLE.....	3,673	2,235	315.9	45.8	26.3	1920	Osaka, Japan
220621	MBLJ	St. s.	NEW ORLEANS.....	6,631	4,110	395.5	55.0	31.4	1920	New Orleans, La.
220620	MBLK	St. s.	POTTER.....	6,171	3,797	395.5	55.0	31.4	1920	New Orleans, La.
220623	MBLP	St. s.	GATEWAY CITY.....	5,976	3,700	400.7	54.2	30.2	1920	Harriman, Pa.
220624	MBLQ	St. s.	SANTA VERONICA.....	2,617	1,542	251.0	43.6	25.8	1920	Toledo, Ohio.
220625	MBLR	St. s.	PROVINCETOWN.....	6,216	3,805	402.6	53.2	32.0	1920	Groton, Conn.
220626	MBLS	St. s.	SUDAWSONCO.....	3,285	1,997	324.0	46.2	25.0	1920	Newark, N. J.
220627	MBLT	St. s.	SULANIERCO.....	3,285	1,997	324.0	46.2	25.0	1920	do.
220628	MBLV	St. s.	TOMALVA.....	5,104	3,113	390.0	54.2	27.8	1920	Hog Island, Pa.
220629	MBLW	St. s.	CATAHOULA.....	5,030	3,105	390.0	54.2	27.8	1920	do.
220630	MBNC	St. s.	CASTANA.....	5,030	3,105	390.0	54.2	27.8	1920	do.
220631	MBND	St. s.	NORWALK.....	2,157	1,310	250.8	42.6	25.6	1920	Wilmington, Del.
220634	MBNF	St. s.	WEST CANON.....	5,645	3,517	410.5	54.0	27.1	1920	South San Francisco, Calif.



Serv-ice	Crew	Horse-power	Name of owner	Home port	Address of owner
Frt. Pas.	40 200	3,500 8,000	U. S. Shipping Board American Ship & Commerce Navigation Co. (N. Y.)	Los Angeles, Calif New York, N. Y.	39 Broadway.
Frt.	33	2,600	Garland S. S. Corporation (N. Y.)	do	25 Broadway.
Frt.	45	2,500	Chas. R. McCormick Lumber Co. (Del.)	San Francisco, Calif	215 Market Street.
Frt.	33	2,800	U. S. Shipping Board	Wilmington, N. C	
Frt.	44	2,800	U. S. Steel Products Co. (N. J.)	New York, N. Y.	30 Church Street.
Tnk.	44	2,800	Cape Steamship Co. (Del.)	Philadelphia, Pa	Widener Building.
Tow.	22	1,000	U. S. Shipping Board	do	Bourse Building.
Frt.	43	3,200	do	do	Do.
Frt.	36	2,500	Grace S. S. Co. (Del.)	Wilmington, Del	Du Pont Building.
Frt.	42	2,500	U. S. Shipping Board	Philadelphia, Pa	Bourse Building.
Frt.	42	2,800	do	Portsmouth, N. H	
Frt.	30	1,800	Alaska Steamship Co. (Nev.)	New York, N. Y.	120 Broadway.
Frt.	3		Arthur D. Story	Gloucester, Mass	Essex, Mass.
Misc.	14	1,500	Argosy Transportation Co. (Mass.)	Boston, Mass	147 Milk Street.
Frt.	27	1,450	T. N. Ransom	Portland, Oreg	Twenty-first and Front Streets.
Frt.	5	500	Standard Transportation Co. (Del.)	New York, N. Y.	26 Broadway.
Tow.	12	700	Standard Oil Co. (N. J.)	Baltimore, Md	Canton Street.
Pas.	225	12,000	Dollar S. S. Line (Calif.)	San Francisco, Calif	311 California Street.
Tnk.	20	750	Huasteca Petroleum Co. (Me.)	Los Angeles, Calif	Security Building.
Frt.	40	1,600	U. S. Shipping Board	Mobile, Ala.	
Frt.	40	1,000	do	do	
Pow.	8	700	W. Freeland Dalzell	New York, N. Y.	24 State Street.
Frt.	54	3,100	U. S. Steel Products Co. (N. J.)	do	30 Church Street.
Pas.	66	503	U. S. Shipping Board	do	45 Broadway.
Frt.	34	2,500	Commercial Traveler S. S. Co. (Ltd.)	Wilmington, Del	Du Pont Building.
Frt.	44	2,800	U. S. Shipping Board	San Francisco, Calif	369 Pine Street.
Tnk.	41	2,700	Pan-American Petroleum & Transport Co. (Del.)	Los Angeles, Calif	1015 Security Building.
Frt.	36	3,000	U. S. Shipping Board	Philadelphia, Pa	Bourse Building.
Frt.	41	2,500	do	do	Do.
Frt.	45	3,000	do	do	Do.
Tnk.	37	3,100	Cities Service Transportation Co. (Del.)	New York, N. Y.	60 Wall Street.
Tnk.	32	2,800	Malston Co. (Del.)	Wilmington, Del	
Frt.	29	1,500	Submarine Boat Corporation (N. Y.)	New York, N. Y.	5 Nassau Street.
Frt.	38	1,500	do	do	Do.
Frt.	33	2,800	Pacific Argentine Brazil Line (Del.)	San Francisco, Calif	215 Market Street.
Frt.	11		New England Maritime Co. (Me.)	Boston, Mass	131 State Street.
Frt.	47	3,000	U. S. Shipping Board	Philadelphia, Pa	Bourse Building.
Frt.	40	2,500	do	do	Do.
Frt.	45	3,000	do	Pensacola, Fla	
Frt.	37	2,500	Export Steamship Corporation (N. Y.)	New York, N. Y.	25 Broadway.
Frt.	55	3,100	U. S. Steel Products Co. (N. J.)	do	30 Church Street.
Frt.	38	1,500	Submarine Boat Corporation (Del.)	do	5 Nassau Street.
Frt.	33	1,500	do	do	Do.
Tnk.	30	1,800	Steamer Freeport Corporation (N. Y.)	do	251 Fifth Avenue.
Frt.	11		Lewers & Cooke (Ltd.) (Hawaii)	Honolulu, Hawaii	169 South King Street.
Frt.	31	1,100	American & Cuban S. S. Line (N. Y.)	New York, N. Y.	39 Cortlandt Street.
Tnk.	32	2,500	Cuba Distilling Co. (W. Va.)	Baltimore, Md	Curtis Bay, Md.
Tnk.	41	3,100	Gulf Refining Co. (Tex.)	Port Arthur, Tex	West Port Arthur, Tex.
Frt.	40	3,500	U. S. Shipping Board	Los Angeles, Calif	
Frt.	35	2,800	do	Wilmington, N. C	
Tnk.	34	3,100	Malston Co. (Del.)	Wilmington, Del	
Frt.	9		John W. Sullivan Co. (N. Y.)	New York, N. Y.	Foot Ninth Street, East River.
Frt.	40	3,200	Luckenbach S. S. Co. (Del.)	do	44 Whitehall Street.
Frt.	44	2,800	U. S. Shipping Board	San Francisco, Calif	369 Pine Street.
Tnk.	32	2,500	Cuba Distilling Co. (W. Va.)	Baltimore, Md	Curtis Bay, Md.
Frt.	40	2,500	U. S. Shipping Board	Philadelphia, Pa	Bourse Building.
Frt.	36	1,050	do	San Francisco, Calif	369 Pine Street.
Frt.	27	2,500	Commercial Spirit Co. (Del.)	Wilmington, Del	Du Pont Building.
Frt.	43	2,800	U. S. Mexleo Oil Corporation (Del.)	New York, N. Y.	26 Beaver Street.
Tnk.	32	1,250	Adelphia S. S. Corporation (Del.)	Philadelphia, Pa	Delaware Avenue and Tasker Street.
Frt.	47	2,500	U. S. Shipping Board	do	Bourse Building.
Frt.	36	1,500	Submarine Boat Corporation (N. Y.)	New York, N. Y.	5 Nassau Street.
Frt.	41	2,500	U. S. Shipping Board	Seattle, Wash	841 Railroad Avenue South.
Frt.	49	2,800	do	New Orleans, La	Carondelet Building.
Frt.	49	2,800	do	New Orleans, La	Do.
Frt.	45	3,000	do	Philadelphia, Pa	Bourse Building.
Frt.	31	1,400	American and Cuba S. S. Line (N. Y.)	New York, N. Y.	39 Cortlandt Street.
Frt.	50	2,800	U. S. Shipping Board	New London, Conn	
Frt.	29	1,500	Submarine Boat Corporation (N. Y.)	New York, N. Y.	5 Nassau Street.
Frt.	36	1,500	do	do	Do.
Frt.	39	2,500	U. S. Shipping Board	Philadelphia, Pa	Bourse Building.
Tnk.	32	2,500	Cuba Distilling Co. (W. Va.)	Baltimore, Md	Curtis Bay, Md.
Tnk.	32	2,500	U. S. Shipping Board	Philadelphia, Pa	Bourse Building.
Frt.	24	1,250	Eastern Steamship Lines (Me.)	Portsmouth, N. H	Eliot, Me.
Frt.	43	2,800	U. S. Shipping Board	San Francisco, Calif	369 Pine Street.

## Merchant Vessels

Official No.	Signal letters	Rlg	Name of vessel	Tonnage		Dimensions			When built	Where built
				Gross	Net	Length	Breadth	Depth		
				Feet			Feet			
220635	MBNG	St. s.	SUSCOLANO.....	3,545	2,174	324.0	46.2	25.0	1920	Newark, N. J.
220637	MBNH	Ol. s.	BIDWELL.....	7,050	4,339	431.0	59.2	33.3	1920	Baltimore, Md.
220639	MBNK	St. s.	MANATAWNY.....	5,030	3,105	390.0	54.2	27.8	1920	Hog Island, Pa.
220640	MBNL	St. s.	FREEMPORT SULPHUR No. 6.....	4,487	2,649	353.8	52.6	27.5	1920	Kearny, N. J.
220643	MBNQ	St. s.	AMERICAN BANKER.....	7,430	4,013	436.9	58.2	26.4	1920	Hog Island, Pa.
220645	MBNS	Sch.	James C. Hamlen.....	1,138	1,012	293.4	30.0	19.7	1920	South Portland, Me.
220648	MBNT	Sch.	William B. Fancher.....	2,216	2,137	267.3	46.0	23.6	1919	Noank, Conn.
220649	MBNV	St. s.	LAVADA.....	6,052	3,762	402.5	53.0	32.0	1920	Bay Point, Calif.
220651	MBPC	St. s.	HEBER.....	6,041	3,746	402.5	53.0	32.0	1920	Oakland, Calif.
220652	MBPD	St. s.	STEEL RANGER.....	5,686	3,450	424.2	56.2	26.5	1920	Kearny, N. J.
220653	MBPF	St. s.	BAYOU CHICO.....	5,401	3,364	400.7	54.2	30.2	1920	Pensacola, Fla.
220658	MBPG	Sch.	Catskill.....	2,196	2,097	267.3	46.0	23.6	1919	Kingston, N. Y.
220660	MBPH	St. s.	JOHN STEVENS.....	5,975	3,710	400.7	54.2	30.4	1920	Chester, Pa.
220664	MBPK	Ol. s.	DONNA LANE.....	2,185	1,597	245.5	46.7	23.6	1920	Houghton, Wash.
220665	MBPL	Sch.	Charles W. Baird.....	2,204	2,118	267.3	46.0	23.6	1919	Mariners Harbor, N. Y.
220667	MBPN	St. s.	ELISHA WALKER.....	7,035	5,050	429.3	59.2	23.2	1920	Chester, Pa.
220671	MBPQ	St. s.	Stallion.....	164	101	94.5	24.8	12.0	1920	Eastport, Me.
220672	MBPR	St. s.	VEDDOL.....	1,224	698	220.0	37.6	15.8	1920	Mariners Harbor, N. J.
220673	MBPS	St. s.	Racehorse.....	164	101	94.5	24.8	12.0	1920	Annapolis, Md.
220675	MBPV	St. s.	GULFSTATE.....	7,216	4,452	435.0	56.0	32.0	1920	Alameda, Calif.
220676	MBPW	St. s.	LAKE GANO.....	2,677	1,660	253.4	43.8	26.2	1920	Saginaw, Mich.
220677	MBQC	St. s.	CITY OF RAYVILLE.....	5,910	3,797	401.9	54.2	31.3	1920	Tampa, Fla.
220678	MBQD	Ol. s.	WILLIAM PENN.....	7,615	4,837	439.6	60.2	33.7	1920	Gloucester City, N. J.
220680	MBQG	St. s.	CHINA ARROW.....	5,403	5,228	468.3	62.7	32.0	1920	Quincy, Mass.
220681	MBQH	St. s.	BONNIE BROOK.....	5,976	3,700	400.7	54.2	30.2	1920	Harriman, Pa.
220752	MBQJ	St. s.	Viking.....	1,210	661	214.0	44.9	17.1	1920	Rolph, Calif.
220686	MBQK	St. s.	KEKOSKEE.....	5,124	3,558	391.8	51.3	28.8	1920	Wilmington, Del.
220687	MBQL	St. s.	NORA.....	9,620	7,170	467.6	62.7	31.3	1920	Camden, N. J.
220692	MBQN	St. s.	STOCKTON.....	7,294	4,532	425.0	57.0	33.1	1920	Oakland, Calif.
220693	MBQP	St. s.	SURICHCO.....	3,253	1,977	324.0	46.2	25.0	1920	Newark, N. J.
220694	MBQR	St. s.	SUREMICO.....	3,545	2,174	324.0	46.2	25.0	1920	do.
220698	MBQS	Sch.	Lillian E. Kerr.....	548	475	160.2	35.5	12.7	1920	Pocomoke City, Md.
220700	MBQT	St. s.	HARVESTER.....	6,532	4,059	416.8	56.1	31.1	1920	Bath, Me.
220701	MBQV	Sch.	Ashland.....	2,223	2,120	267.3	46.0	23.6	1919	Stonington, Conn.
220707	MBRC	St. s.	JALAPA.....	6,085	4,386	402.6	53.0	32.2	1920	Oakland, Calif.
220709	MBRD	St. s.	PRESIDENT VAN BUREN.....	10,533	6,195	502.1	62.2	28.3	1920	Camden, N. J.
220710	MBRF	St. s.	PAGASSET.....	3,527	3,965	410.5	54.2	27.0	1920	Portsmouth, N. H.
220711	MBRG	St. s.	CHARLES H. CRAMP.....	6,220	3,812	404.6	53.9	26.2	1920	Philadelphia, Pa.
220715	MBRH	Sch.	Matanzas.....	367	342	142.0	31.0	10.0	1920	Tampa, Fla.
220716	MBRJ	St. s.	BIBCO.....	5,107	3,115	390.0	54.2	27.8	1920	Hog Island, Pa.
220717	MBRK	St. s.	YAPALAGA.....	5,976	3,700	400.7	54.2	30.2	1920	Harriman, Pa.
220718	MBRL	St. s.	ARGOSY.....	4,995	3,039	390.0	54.2	27.8	1920	Hog Island, Pa.
220724	MBRN	Sch.	Fort Laramie.....	2,240	2,140	266.5	46.0	24.1	1919	North Bend, Oreg.
220731	MBRP	Sch.	Griffson.....	2,259	2,149	267.9	46.3	23.8	1920	Winslow, Wash.
220732	MBRQ	St. s.	LILMAE.....	5,186	3,686	391.9	51.2	30.0	1920	Savannah, Ga.
220733	MBRS	St. s.	CLEMENT SMITH.....	7,506	4,612	431.0	59.2	33.4	1920	Baltimore, Md.
220740	MBSC	St. s.	MURSA.....	6,085	4,386	402.6	53.0	32.2	1920	Oakland, Calif.
220743	MBSD	St. s.	Barbara C.....	1,240	702	221.5	43.0	16.6	1920	North Bend, Oreg.
220746	MBSF	St. s.	A. A. Daugherty.....	3,518	2,668	299.5	49.3	31.2	1920	Orange, Tex.
220751	MBSG	St. s.	EASTERN LEADER.....	4,002	2,445	344.8	50.1	26.6	1920	Osaka, Japan.
220755	MBSH	St. s.	GRIFFDU.....	1,484	828	219.9	40.1	18.5	1920	Seattle, Wash.
220758	MBSJ	St. s.	OAKWOOD.....	6,071	3,781	402.6	53.2	32.0	1920	Alexandria, Va.
220759	MBSK	St. s.	DENALI.....	3,333	2,015	320.7	46.0	24.4	1920	Oakland, Calif.
220760	MBSL	St. s.	GEORGE E. WEED.....	5,975	3,710	400.7	54.2	30.4	1920	Chester, Pa.
220761	MBSN	St. s.	VABA.....	5,030	3,105	390.0	54.2	27.9	1920	Hog Island, Pa.
220762	MBSF	St. s.	CEDARHURST.....	5,030	3,105	390.0	54.2	27.8	1920	do.
220763	MBSQ	St. s.	WEST CARMONA.....	5,645	3,517	410.5	54.0	27.1	1920	San Francisco, Calif.
220769	MBSI	St. s.	HANNAWA.....	7,582	4,826	440.0	56.0	35.2	1920	do.
220770	MBSV	St. s.	YALZA.....	5,976	3,700	400.7	54.2	30.2	1920	Harriman, Pa.
220774	MBSW	Sch.	T. N. Barnsdall.....	1,309	1,213	216.5	40.7	21.0	1920	Camden, Me.
220776	MBTC	St. s.	STEEL INVENTOR.....	5,686	3,450	424.2	56.2	26.5	1920	Kearny, N. J.
220777	MBTD	St. s.	STORM KING.....	5,673	3,484	400.5	54.2	30.4	1920	Newburgh, N. Y.
220779	MBTG	St. s.	ONEIDA.....	2,300	1,440	251.0	43.6	22.2	1920	Wyandotte, Mich.
220780	MBTH	St. s.	KIOWA.....	2,309	1,440	251.0	43.6	22.2	1920	do.
220781	MBTJ	St. s.	CAYUGA.....	2,309	1,440	251.0	43.6	22.2	1920	Wyandotte, Mich.
220782	MBTK	St. s.	ONONDAGA.....	2,309	1,440	251.0	43.6	22.2	1920	do.
220783	MBTL	St. s.	CHIPPEWA.....	2,309	1,440	251.0	43.6	22.2	1920	do.
220787	MBTP	St. s.	JOSEPH SEEP.....	6,972	4,303	429.3	59.2	33.2	1920	Chester, Pa.
220789	MBTQ	St. s.	SENECA.....	2,283	1,429	251.0	43.7	22.2	1920	Cleveland, Ohio.
220790	MBTR	St. s.	ROMAGNE.....	2,283	1,429	251.0	43.7	22.2	1920	do.
220794	MBTS	St. s.	JANELEW.....	6,085	4,301	402.6	53.0	32.2	1920	Oakland, Calif.
220795	MBTV	St. s.	MONTGOMERY CITY.....	5,686	3,450	424.2	56.2	26.5	1920	Chickasaw, Ala.
220798	MBVC	St. s.	TACHIRA.....	2,325	1,389	251.0	43.7	22.2	1920	Duluth, Minn.
220803	MBVD	St. s.	EASTERN SWORD.....	3,785	2,286	330.3	46.1	27.6	1920	Uraga, Japan.
220754	MBVF	Ol. s.	KAILUA.....	328	172	120.1	24.1	10.6	1920	Long Beach, Calif.
220804	MBVG	St. s.	HOPATCONG.....	6,216	3,805	402.6	53.2	32.0	1920	Groton, Conn.
220807	MBVH	St. s.	EMERGENCY AID.....	5,477	3,360	400.7	54.2	30.2	1920	Harriman, Pa.
220811	MBVL	St. s.	WILLIAM H. DOHENY.....	6,994	4,294	435.0	56.2	33.6	1920	San Francisco, Calif.

Service	Crew	Horsepower	Name of owner	Home port	Address of owner
Frt.	29	• 1,500	Submarine Boat Corporation (N. Y.)	New York, N. Y.	5 Nassau Street.
Tnk.	38	• 2,750	Sun Shipbuilding & Dry Dock Co. (Pa.)	Philadelphia, Pa.	Finance Building.
Tnk.	35	• 2,500	Steamer Hadnot Corporation (N. Y.)	New York, N. Y.	17 Battery Place.
Tnk.	39	• 1,700	Freeport Sulphur Transportation Co. (Del.)	do	61 Broadway.
Frt.	58	• 6,000	U. S. Shipping Board	do	45 Broadway.
Frt.	9		James C. Hamlen	Portland, Me.	Masonic Building.
Frt.	5		U. S. Gypsum Transportation Co. (N. Y.)	New York, N. Y.	17 State Street.
Frt.	44	• 2,800	U. S. Shipping Board	San Francisco, Calif.	369 Pine Street.
Frt.	44	• 2,800	do	do	Do.
Frt.	47	• 3,100	U. S. Steel Products Co. (N. J.)	New York, N. Y.	30 Church Street.
Frt.	45	• 3,000	U. S. Shipping Board	Pensacola, Fla.	
Frt.	5		do	New York, N. Y.	45 Broadway.
Frt.	44	• 3,000	do	Philadelphia, Pa.	Bourse Building.
Frt.	23	• 1,280	I. C. Jacobsen	Seattle, Wash.	106 Grand Trunk Dock.
Frt.	7		U. S. Gypsum Transportation Co. (N. Y.)	New York, N. Y.	17 State Street.
Tnk.	41	2,700	Pan-American Petroleum & Transport Co. (Del.)	Los Angeles, Calif.	1015 Security Building.
Ten.	9	450	U. S. Shipping Board	Annapolis, Md.	
Tnk.	20	700	Tidewater Oil Co. (N. J.)	New York, N. Y.	11 Broadway.
Ten.	11	450	U. S. Shipping Board	Norfolk, Va.	Army Base.
Tnk.	41	3,100	Gulf Refining Co. (Tex.)	Port Arthur, Tex.	West Port Arthur, Tex.
Frt.	40	1,500	U. S. Shipping Board	New York, N. Y.	45 Broadway.
Frt.	46	2,800	do	Tampa, Fla.	
Frt.	40	• 4,500	do	Philadelphia, Pa.	Bourse Building.
Tnk.	43	3,200	Standard Transportation Co. (Del.)	New York, N. Y.	26 Broadway.
Frt.	45	• 3,000	U. S. Shipping Board	Philadelphia, Pa.	Bourse Building.
Frt.	24	985	George E. Billings	San Francisco, Calif.	312 California Street.
Tnk.	34	2,600	U. S. Shipping Board	Wilmington, Del.	
Tnk.	39	3,200	Grace Steamship Co. (Del.)	New York, N. Y.	10 Hanover Square.
Tnk.	33	2,800	U. S. Shipping Board	San Francisco, Calif.	369 Pine Street.
Frt.	36	• 1,500	Submarine Boat Corporation	New York, N. Y.	5 Nassau Street.
Frt.	36	• 1,500	do	do	Do.
Frt.	8		C. A. Small	Jonesport, Me.	Machiasport, Me.
Tnk.	34	3,000	Texas Steamship Co. (N. Y.)	New York, N. Y.	17 Battery Place.
Frt.	8		U. S. Shipping Board	Baltimore, Md.	22 Light Street.
Frt.	44	• 2,800	do	San Francisco, Calif.	369 Pine Street.
Pas.	115	6,000	Dollar Steamship Line (Calif.)	do	311 California Street.
Frt.	42	2,800	U. S. Shipping Board	Portsmouth, N. H.	
Frt.	43	3,000	Nautilus S. S. Co. (N. Y.)	New York, N. Y.	20 Beaver Street.
Frt.	4		P. P. Culbreath	Tampa, Fla.	
Frt.	35	• 2,500	U. S. Shipping Board	Philadelphia, Pa.	Bourse Building.
Frt.	42	• 3,000	do	do	Do.
Frt.	36	• 2,500	do	do	Do.
Frt.	15		James Tyson	San Francisco, Calif.	230 California Street.
Frt.	10		James Griffiths & Sons	Seattle, Wash.	502 Burke Building.
Tnk.	43	2,800	U. S.-Mex. Oil Corporation (Del.)	New York, N. Y.	26 Beaver Street.
Tnk.	34	• 2,500	Oil Transport Co. (Del.)	Wilmington, Del.	1600 Continental Building.
Frt.	44	• 2,800	U. S. Shipping Board	San Francisco, Calif.	369 Pine Street.
Frt.	27	850	W. R. Chamberlin	do	351 California Street.
Tnk.	29	1,450	National Oil Transport Co. (Mo.)	Port Arthur, Tex.	Orange, Tex.
Frt.	43	2,300	U. S. Shipping Board	Seattle, Wash.	841 Railroad Avenue South.
Frt.	25	1,400	Universal Steamship & Barge Co. (Wash.)	do	502 Burke Building.
Frt.	44	2,800	U. S. Shipping Board	Houston, Tex.	
Frt.	28	1,500	Alaska Steamship Co. (Nev.)	New York, N. Y.	120 Broadway.
Frt.	44	• 3,000	U. S. Shipping Board	Philadelphia, Pa.	Bourse Building.
Tnk.	25	• 3,200	Steamer Freeport Corporation (N. Y.)	New York, N. Y.	251 Fifth Avenue.
Tnk.	34	• 2,500	do	do	Do.
Frt.	44	2,800	U. S. Shipping Board	San Francisco, Calif.	369 Pine Street.
Frt.	45	3,100	Columbia Pacific Shipping Co. (Oreg.)	Portland, Oreg.	Porter Building.
Frt.	42	• 3,000	U. S. Shipping Board	Philadelphia, Pa.	Bourse Building.
Frt.	9		Camden Vessel Co. (Me.)	Rockland, Me.	
Frt.	44	• 3,100	U. S. Steel Products Co.	New York, N. Y.	30 Church Street.
Frt.	53	2,800	Export Steamship Corporation (N. Y.)	do	25 Broadway.
Frt.	21	1,200	Ford Motor Co. (Del.)	Detroit, Mich.	Highland Park.
Frt.	21	1,200	Independent Steamship Co. (Del.)	do	Foot Orleans Street.
Frt.	21	1,200	do	do	Do.
Frt.	21	1,200	Ford Motor Co. (Del.)	do	Highland Park.
Frt.	42	1,200	Independent Steamship Co. (Del.)	do	Foot Orleans Street.
Frt.	48	2,700	Standard Oil Co. (N. J.)	New York, N. Y.	26 Broadway.
Frt.	35	1,200	Independent Steamship Co. (Del.)	Detroit, Mich.	Foot Orleans Street.
Frt.	35	1,200	do	do	Do.
Frt.	44	• 2,800	U. S. Shipping Board	San Francisco, Calif.	369 Pine Street.
Frt.	57	3,500	U. S. Steel Products Co. (N. J.)	New York, N. Y.	30 Church Street.
Frt.	23	1,200	Atlantio & Caribbean Steam Navigation Co. (Del.)	Wilmington, Del.	Du Pont Building.
Frt.	34	2,500	U. S. Shipping Board	Seattle, Wash.	841 Railroad Avenue South.
Pas.	16	• 200	Inter-Island Steam Navigation Co. (Hawaii)	Honolulu, Hawaii	42 Queen Street.
Frt.	44	• 2,800	U. S. Shipping Board	New London, Conn.	
Frt.	45	• 3,000	do	Philadelphia, Pa.	Bourse Building.
Tnk.	40	3,100	Pan-American Petroleum & Transport Co. (Del.)	Los Angeles, Calif.	1015 Security Building.

## Merchant Vessels

Official No.	Signal letters	Rig	Name of vessel	Tonnage		Dimensions			When built	Where built
				Gross	Net	Length	Breadth	Depth		
220841	MBVP	St. s.	MINNEKAHDA.....	17,281	10,208	620.5	60.4	31.4	1917	Belfast, Ireland.....
220816	MBVQ	St. s.	ALGONQUIN.....	7,229	4,475	435.0	56.0	32.0	1920	Alameda, Calif.....
220816	MBVR	Sch.	Gaviota.....	287	263	127.6	31.1	11.7	1920	Catano, P. R.....
220817	MBVS	Sch.	Andrew McDonald.....	2,218	2,138	267.3	46.0	23.6	1919	Stonington, Conn.....
220819	MBVT	St. s.	NATIRAR.....	4,659	2,871	376.4	52.3	27.0	1920	Wilmington, Del.....
220820	MBVW	St. s.	Dinsmore (concrete).....	6,144	3,696	420.0	54.0	35.0	1920	Jacksonville, Fla.....
220821	MBWC	Sch.	Northern No. 30.....	1,488	1,439	241.3	40.3	16.8	1920	Havre de Grace, Md.....
220826	MBWD	St. s.	LAKE GATUN.....	2,677	1,660	253.4	43.8	26.2	1920	Saginaw, Mich.....
220827	MBWF	St. s.	WARBLER.....	715	330	181.6	35.5	16.3	1920	Philadelphia, Pa.....
220828	MBWG	St. s.	WILET.....	715	330	181.6	35.5	16.3	1920	do.....
220829	MBWH	St. s.	EL ESTERO.....	4,219	2,557	334.6	47.1	23.1	1920	Arlington, N. Y.....
220831	MBWJ	St. s.	JAPAN ARROW.....	8,327	5,176	468.3	62.7	32.0	1920	Quincy, Mass.....
220835	MBWK	Sch.	Aberfoell.....	2,410	2,357	267.3	46.0	23.6	1919	Moss Point, Miss.....
220836	MBWL	St. s.	CUPRUM.....	6,062	3,770	402.5	53.0	32.0	1920	Bay Point, Calif.....
220837	MBWN	Sch.	Dover.....	2,228	2,129	267.3	46.0	23.6	1920	Newington, N. H.....
220841	MBWP	Ol. s.	Win. Donovan.....	2,204	1,621	243.8	47.3	24.3	1919	Seattle, Wash.....
220842	MBWQ	St. s.	WEST HONAKER.....	5,376	3,343	410.0	54.4	27.2	1920	Los Angeles, Calif.....
220848	MBWS	Sch.	Josephine A. McQuesten.....	1,607	1,462	230.0	41.9	22.8	1920	Rockland, Me.....
220851	MBWT	St. s.	W. J. HANNA.....	7,110	5,188	422.3	59.2	33.2	1920	Chester, Pa.....
220852	MBWV	St. s.	PEACOCK.....	741	23	180.0	35.4	15.7	1918	New York, N. Y.....
220856	MCBF	Ol. s.	CHARLIE WATSON.....	1,769	998	250.0	37.0	21.0	1920	Oakland, Calif.....
220858	MCBG	St. s.	PRESIDENT HAYES.....	10,533	6,195	502.1	62.2	28.3	1920	Camden, N. J.....
220860	MCBH	St. s.	W. D. ANDERSON.....	5,168	3,179	391.9	51.2	30.0	1920	Savannah, Ga.....
220861	MCBJ	St. s.	SUWARINCO.....	3,253	1,977	324.0	46.2	25.0	1920	Newark, N. J.....
220862	MCBK	St. s.	SUWORDENCO.....	3,285	1,997	324.8	46.2	25.0	1920	do.....
220863	MCBL	St. s.	SUJAMECO.....	3,285	1,997	324.0	46.2	25.0	1920	do.....
220864	MCBN	St. s.	REAPER.....	6,774	5,160	416.8	56.1	32.7	1920	Bath, Me.....
220865	MCBP	St. s.	FRANKLIN K. LANE.....	6,998	4,302	435.0	56.2	33.6	1920	Alameda, Calif.....
220873	MCCR	St. s.	A. L. KENT.....	5,849	3,664	304.1	55.1	31.0	1920	Bath, Me.....
220855	MCBS	Sch.	Luther E. Hooper.....	2,190	2,084	267.3	46.0	23.6	1920	Mobile, Ala.....
220874	MCBT	St. s.	ORLEANS.....	269	183	118.0	28.0	9.2	1898	Levis, Canada.....
220877	MCBV	Sch.	Zebedeo E. Cliff.....	1,361	1,254	206.0	40.7	22.6	1920	Boothbay Harbor, Me.....
220878	MCBW	St. s.	WACOSTA.....	5,976	3,700	400.7	54.2	30.2	1920	Harriman, Pa.....
220879	MADB	St. s.	HENRY S. GROVE.....	6,220	3,812	404.6	53.9	26.2	1920	Philadelphia, Pa.....
220880	MADF	St. s.	ODUNA.....	3,474	2,071	320.7	46.0	24.4	1920	Oakland, Calif.....
220881	MADG	Sch.	Mabel A. Frye.....	1,151	1,036	193.8	37.4	20.4	1920	Harrington, Me.....
220885	MADK	St. s.	TUSCALOOSA CITY.....	5,686	3,450	424.2	56.2	26.5	1920	Chickasaw, Ala.....
220888	MADP	St. s.	SUGLENCO.....	3,285	1,997	324.0	46.2	25.0	1920	Newark, N. J.....
220889	MADQ	St. s.	GEORGE PIERCE.....	5,462	3,365	400.7	54.2	30.4	1920	Chester, Pa.....
220890	MADR	St. s.	NARBO.....	6,085	4,390	402.6	53.0	32.2	1920	Oakland, Calif.....
220891	MADS	St. s.	BLUE POINT.....	324	220	137.0	22.8	12.5	1919	Savannah, Ga.....
220893	MADT	St. s.	AMERICAN TRADER.....	7,430	4,013	436.9	52.2	26.4	1920	Hog Island, Pa.....
220894	MADV	Sch.	Mary H. Diebold.....	1,516	1,397	223.5	42.8	22.6	1920	New Castle, Me.....
220895	MADW	St. s.	HERMAN FRASCH.....	4,421	2,778	356.0	51.6	30.0	1920	Newburgh, N. Y.....
220907	MADF	St. s.	EUGENE V. R. THAYER.....	7,137	5,111	430.2	59.2	32.8	1920	Wilmington, Del.....
220903	MCFG	St. s.	MARY LUCKENRACH.....	5,607	3,332	410.5	54.3	27.2	1920	Los Angeles, Calif.....
220908	MCFH	St. s.	CITIES SERVICE PETROL.....	8,013	5,021	408.3	62.7	32.0	1920	Sparrows Point, Md.....
220909	MCFJ	St. s.	CAMDEN.....	6,653	4,153	419.5	56.5	33.3	1921	Camden, N. J.....
220910	MCFK	St. s.	AGWIMARS.....	6,771	4,143	429.3	59.2	33.2	1920	Chester, Pa.....
220911	MCFL	St. s.	AGWIWORLD.....	6,771	4,143	429.3	59.2	33.2	1921	do.....
220915	MCFN	Ol. s.	LORRAINE D.....	125	62	90.9	20.0	9.0	1920	Tampa, Fla.....
220916	MCFP	Sch.	Ulak.....	2,323	2,211	268.3	46.0	23.6	1919	Newington, N. H.....
220924	MCFS	St. s.	ESTRADA PALMA.....	2,639	1,340	336.7	57.0	18.5	1920	Philadelphia, Pa.....
220925	MCFE	St. s.	HAMPTON ROADS.....	7,529	4,633	431.0	59.2	33.4	1920	Baltimore, Md.....
220927	MCFW	St. s.	AMERICAN FARMER.....	7,430	4,013	436.9	58.2	26.4	1920	Hog Island, Pa.....
220928	MCGB	Ol. s.	Governor Marshall.....	131	60	107.6	24.0	11.1	1921	Essex, Mass.....
220936	MCGD	St. s.	HANLEY.....	7,583	4,825	440.0	56.0	35.2	1920	San Francisco, Calif.....
220938	MCGH	Sch.	Edna Hoyt.....	1,512	1,384	224.0	41.1	20.8	1920	Thomaston, Me.....
220941	MCGI	St. s.	S. C. T. DODD.....	7,051	4,374	425.0	57.2	33.1	1920	Oakland, Calif.....
220945	MCGJ	St. s.	NACATA.....	5,976	3,700	400.0	54.2	30.2	1920	Harriman, Pa.....
220946	MCGN	St. s.	JOHN WORTHINGTON.....	8,194	5,034	262.4	60.0	29.0	1920	Vancouver, Wash.....
220949	MCGP	Ol. s.	Z. R. 3.....	2,220	1,596	215.8	46.7	23.9	1920	Houghton, Wash.....
220951	MCGQ	St. s.	W. H. LIBBY.....	8,143	5,116	462.4	60.2	29.0	1921	Vancouver, Wash.....
220952	MCGR	St. s.	PRESIDENT HARRISON.....	10,633	6,195	502.1	62.2	28.3	1921	Camden, N. J.....
220953	MCGS	St. s.	W. S. MILLER.....	6,984	4,311	435.0	56.2	33.5	1920	Alameda, Calif.....
220954	MCGT	St. s.	NARCISSUS.....	6,985	4,300	402.6	53.0	32.2	1920	Oakland, Calif.....
220955	MCGV	St. s.	SAMUEL L. FULLER.....	7,052	5,072	430.2	59.2	32.8	1921	Chester, Pa.....
220956	MCGW	St. s.	JOSEPH M. CUDAHY.....	7,052	5,072	430.2	59.2	32.6	1921	do.....
220957	MCHB	St. s.	ST. HELIERS.....	458	9	135.4	29.0	13.6	1919	Port Glasgow, Scotland.....
220961	MCHD	St. s.	WICHITA.....	6,171	3,797	395.5	55.0	31.4	1920	New Orleans, La.....
220962	MCHF	St. s.	CITY OF ELWOOD.....	6,171	3,797	395.5	55.0	31.4	1920	do.....
220965	MCHG	Sch.	SUNSET UNA.....	1,189	1,137	200.3	36.3	18.4	1920	Newburgh, N. Y.....
220966	MCHH	St. s.	RUTH ALEXANDER.....	8,135	4,988	439.1	56.0	26.2	1913	Hamburg, Germany.....
220967	MCHK	St. s.	WEST CUSSETA.....	5,376	3,343	410.0	54.4	27.2	1920	San Pedro, Calif.....
220969	MCHL	St. s.	P. J. Reilly.....	3,376	2,550	299.5	49.3	21.2	1920	Orange, Tex.....
220980	MCHP	Sch.	Josiah B. Chase.....	1,661	1,518	230.8	41.4	23.3	1921	Boothbay Harbor, Me.....

Service	Crew	Horse-power	Name of owner	Home port	Address of owner
Pas.	330	11,250	Atlantic Transport Co. (W. Va.)	New York, N. Y.	1 Broadway.
Tnk.	38	3,100	Standard Transportation Co. (Del.)	do.	Pier 36, North River.
Frt.	6		A. M. Rodriguez	San Juan, P. R.	Catano, P. R.
Frt.	8		U. S. Gypsum Co. (N. Y.)	New York, N. Y.	17 State Street.
Frt.	47	2,500	U. S. Shipping Board	Wilmington, Del.	
Tnk.	44	2,800	do.	Jacksonville, Fla.	
Frt.	4		Northern Barge Corporation (Del.)	Wilmington, Del.	Equitable Building.
Frt.	40	1,500	U. S. Shipping Board	Port Huron, Mich.	
Msc.	23	1,700	do.	Philadelphia, Pa.	Bourse Building.
Msc.	26	1,400	do.	do.	Do.
Frt.	37	2,500	Southern Pacific Co. (Ky.)	New York, N. Y.	Pier 49, North River.
Tnk.	42	3,200	Standard Transportation Co. (Del.)	do.	26 Broadway.
Frt.	5		John W. Sullivan Co. (N. Y.)	do.	Foot Ninth Street, East River.
Frt.	44	2,800	U. S. Shipping Board	San Francisco, Calif.	309 Pine Street.
Frt.	8		Davidson Chemical Co. (Md.)	Baltimore, Md.	Garrett Building.
Frt.	23	1,000	William Donovan S. S. Co. (Calif.)	San Francisco, Calif.	260 California Street.
Frt.	40	3,500	U. S. Shipping Board	Los Angeles, Calif.	
Frt.	11		Lewis K. Thurlow	Boston, Mass.	131 State Street.
Tnk.	33	2,700	Standard Oil Co. (N. J.)	New York, N. Y.	26 Broadway.
Msc.	19	1,400	U. S. Shipping Board	do.	45 Broadway.
Tnk.	27	1,100	Standard Oil Co. (Calif.)	San Francisco, Calif.	Standard Oil Building.
Pas.	145	6,000	Dollar Steamship Line (Calif.)	do.	311 California Street.
Tnk.	30	2,600	Atlantic Refining Co. (Pa.)	Philadelphia, Pa.	260 South Broad Street.
Frt.	36	1,500	Submarine Boat Corporation (N. Y.)	New York, N. Y.	5 Nassau Street.
Frt.	35	1,500	do.	do.	Do.
Frt.	36	1,500	do.	do.	Do.
Tnk.	33	2,900	Texas Steamship Co. (N. Y.)	do.	17 Battery Place.
Frt.	47	3,100	Pan-American Petroleum & Transportation Co. (Del.)	Los Angeles, Calif.	1015 Security Building
Frt.	34	2,200	Mystic Steamship Co. (Mass.) (trustees)	Boston, Mass.	111 Devonshire Street.
Frt.	6		Eastern Transportation Co. (Del.)	Wilmington, Del.	Ford Building.
Frt.	6	200	Niagara Ferry & Transportation Co. (N. Y.)	Buffalo, N. Y.	
Frt.	8		Boston Maritime Corporation (Me.)	Boston, Mass.	121 State Street.
Frt.	45	3,000	U. S. Shipping Board	Philadelphia, Pa.	Bourse Building.
Frt.	43	3,000	Nautilus S. S. Corporation (N. Y.)	New York, N. Y.	26 Beaver Street.
Frt.	45	1,800	Alaska S. S. Corporation (Nev.)	do.	120 Broadway.
Frt.	10		Atlantic Coast Co. (Me.)	Boston, Mass.	131 State Street.
Frt.	49	3,500	U. S. Steel Products Co.	New York, N. Y.	30 Church Street.
Frt.	36	1,500	Submarine Boat Corporation (N. Y.)	do.	5 Nassau Street.
Frt.	44	3,000	U. S. Shipping Board	Philadelphia, Pa.	Bourse Building.
Frt.	44	2,800	do.	San Francisco, Calif.	369 Pine Street.
Fsh.	13	600	Atlantic Fisheries Co. (N. Y.)	New York, N. Y.	17 Whitehall Street.
Frt.	57	6,000	U. S. Shipping Board	do.	45 Broadway.
Frt.	11		Boston Maritime Corporation (Me.)	Boston, Mass.	131 State Street.
Frt.	34	3,000	Union Sulphur Co. (N. J.)	New York, N. Y.	33 Rector Street.
Tnk.	39	2,800	Sinclair Navigation Co. (Del.)	do.	120 Broadway.
Tnk.	45	2,200	Luckenbach S. S. Co. (Del.)	do.	44 Whitehall Street.
Frt.	25	3,200	Cities Service Transportation Co. (Del.)	do.	60 Wall Street.
Tnk.	42	3,000	United Fruit Tanker Corporation (Del.)	do.	17 Battery Place.
Tnk.	25	2,800	Atlantic Gulf & West Indies Steamship Lines (Me.)	do.	25 Broadway.
Tnk.	35	3,800	do.	do.	Do.
Tow.	3	200	Larnie B. Shaw	Philadelphia, Pa.	139 South Thirtieth Street.
Frt.	8		Arthur Meier	New York, N. Y.	Cedarhurst, N. Y.
Frt.	41	2,700	Florida East Coast Car Ferry Co. (S. D.)	do.	120 Broadway.
Frt.	48	2,750	U. S. Shipping Board	Baltimore, Md.	22 Light Street.
Pas.	104	6,000	do.	New York	45 Broadway.
Fsh.	20	120	J. Manuel Marshall	Gloucester, Mass.	Brown Building.
Frt.	35	2,600	Hanley S. S. Co. (Del.)	Tacoma, Wash.	1023 A Street.
Frt.	10		Superior Trading Transportation Co. (Mass.)	Boston, Mass.	88 Broad Street.
Tnk.	35	3,000	Standard Oil Co. (Calif.)	San Francisco, Calif.	225 Bush Street.
Frt.	45	3,000	U. S. Shipping Board	Philadelphia, Pa.	Bourse Building.
Tnk.	36	2,800	Standard Oil Co. (N. J.)	New York, N. Y.	26 Broadway.
Frt.	31	1,280	Columbia River Smoked Fish Co. (N. Y.)	do.	12 Second Street.
Tnk.	38	2,500	Standard Oil Co. (N. J.)	do.	26 Broadway.
Pas.	150	7,000	Dollar Steamship Line (Calif.)	San Francisco, Calif.	311 California Street.
Tnk.	37	3,100	Standard Oil Co. of California (Del.)	do.	225 Bush Street.
Frt.	40	2,800	U. S. Shipping Board	do.	369 Pine Street.
Tnk.	37	2,700	Sinclair Navigation Co. (Del.)	New York, N. Y.	45 Nassau Street.
Tnk.	37	2,700	do.	do.	Do.
Tow.	22	1,200	Huasteca Petroleum Co. (La.)	Los Angeles, Calif.	1015 Security Building.
Frt.	49	2,800	U. S. Shipping Board	New Orleans, La.	Carondelet Building.
Frt.	41	2,800	do.	do.	Do.
Tnk.	13		Bay Towing Co. (Tex.)	Galveston, Tex.	
Pas.	143	5,000	Robert Dollar Co. (Calif.)	San Francisco, Calif.	Robert Dollar Building.
Frt.	50	3,500	U. S. Shipping Board	Los Angeles, Calif.	
Tnk.	35	1,450	National Oil Transport Co. (Me.)	Port Arthur, Tex.	Orange, Tex.
Frt.	8		New England Maritime Co. (Me.)	Boston, Mass.	131 State Street.

Merchant Vessels

Official No.	Signal letters	Rig	Name of vessel	Tonnage		Dimensions			When built	Where built
				Gross	Net	Length	Breadth	Depth		
220979	MCHQ	St. s.	EL ISLEO.....	4, 219	2, 557	334.5	47.1	23.1	1920	Arlington, N. Y.
220983	MCHR	St. s.	AMERICAN SHIPPER.....	7, 430	4, 013	436.9	58.2	26.4	1921	Hog Island, Pa.
220984	MCHS	St. s.	AMERICAN MERCHANT.....	7, 430	4, 013	436.9	58.2	26.4	1921	do.
220985	MCHT	St. s.	Quinault.....	1, 138	610	210.0	43.1	15.4	1921	Portland, Oreg.
220986	MCHV	St. s.	WARWICK.....	4, 469	2, 628	340.1	49.2	28.7	1921	Baltimore, Md.
220987	MCHW	St. s.	PRESIDENT PIERCE.....	14, 123	8, 393	517.0	72.2	27.8	1921	Sparrows Point, Md.
220989	MCJD	St. s.	NAAMHOK.....	5, 976	3, 700	400.7	54.2	30.2	1921	Harriman, Pa.
220990	MCJF	St. s.	SWIFTSURE.....	8, 206	5, 091	464.6	60.2	27.7	1921	Portland, Oreg.
220992	MCJG	St. s.	NAMASKET.....	6, 062	3, 772	402.5	53.0	32.0	1920	Bay Point, Calif.
220993	MCJH	St. s.	SUJERSEYCO.....	3, 285	1, 997	324.0	46.2	25.0	1920	Newark, N. J.
220994	MCJK	St. s.	SUNEWARKCO.....	3, 545	2, 174	324.0	46.2	25.0	1920	do.
220998	MCJL	Sch.	North Bend.....	981	817	204.1	43.0	14.2	1921	North Bend, Oreg.
220999	MCJN	St. s.	M. F. ELLIOTT.....	7, 053	4, 353	435.8	57.0	33.1	1921	Vancouver, Calif.
221002	MCJP	St. s.	AGWILAKE.....	7, 815	4, 863	468.3	62.7	7.4	1921	Sparrows Point, Md.
221003	MCJQ	St. s.	GULFRING.....	6, 560	4, 098	419.5	56.4	33.3	1921	Baltimore, Md.
221006	MCJS	St. s.	CITY OF DALHART.....	5, 841	3, 750	401.9	54.2	31.9	1921	Tampa, Fla.
221008	MCJV	St. s.	LAKE MIHAFLORES.....	2, 677	1, 660	253.4	43.8	26.2	1921	Saginaw, Mich.
221009	MCJW	St. s.	YORBA LINDA.....	6, 900	4, 250	435.0	56.2	33.5	1921	Alameda, Calif.
221004	MCKB	St. s.	EL LAGO.....	4, 219	2, 557	334.6	47.1	23.1	1920	Arlington, N. Y.
221024	MCKD	St. s.	SUNUGENTCO.....	3, 285	1, 997	324.0	46.2	25.0	1920	Newark, N. J.
221027	MCKE	St. s.	ALA.....	5, 976	3, 700	400.0	54.2	30.2	1921	Harriman, Pa.
221031	MCKH	St. s.	LIVINGSTON ROE.....	8, 194	5, 934	462.4	60.2	29.0	1921	Vancouver, Wash.
221032	MCKJ	St. s.	BESSEMER CITY.....	5, 686	3, 450	424.2	56.2	26.5	1920	Chickasaw, Ala.
221033	MCKL	St. s.	CRAMPTON ANDERSON.....	6, 998	4, 303	435.0	56.0	33.6	1921	Alameda, Calif.
221034	MCKN	St. s.	Sea Lion.....	473	255	141.0	29.8	15.6	1921	Oakland, Calif.
221038	MCKP	St. s.	ALBERT E. WATTS.....	7, 137	5, 111	430.2	59.2	32.8	1921	Wilmington, Del.
221040	MCKQ	St. s.	THOMAS H. WHEELER.....	7, 053	4, 352	425.0	57.2	33.1	1921	Oakland, Calif.
221041	MCKR	St. s.	SWIFTARROW.....	8, 206	5, 091	464.6	60.2	27.7	1921	Portland, Oreg.
221042	MCKS	St. s.	PRESIDENT JEFFERSON.....	14, 174	8, 443	516.5	72.2	27.8	1921	Camden, N. J.
221043	MCKT	St. s.	MEMMON.....	3, 415	1, 983	320.7	46.0	24.4	1921	Oakland, Calif.
221045	MCKV	St. s.	DISTRICT OF COLUMBIA.....	7, 641	4, 677	431.0	59.2	33.4	1921	Baltimore, Md.
221051	MCKW	St. s.	PRESIDENT POLK.....	10, 500	6, 304	502.1	62.2	28.3	1921	Camden, N. J.
221058	MCLB	St. s.	PRESIDENT JACKSON.....	14, 123	8, 377	517.0	72.2	27.8	1921	Newport News, Va.
221062	MCLD	St. s.	REDBIRD.....	3, 285	1, 965	324.0	46.2	25.0	1921	Port Jefferson, N. Y.
221063	MCLF	St. s.	REDMAN.....	3, 285	1, 965	324.0	46.2	25.0	1921	do.
221066	MCLG	St. s.	SUSPEARCO.....	3, 545	2, 174	324.0	46.2	25.0	1920	Newark, N. J.
221069	MCLH	St. s.	ADLER.....	523	221	129.1	30.3	17.2	1921	Pensacola, Fla.
221070	MCLJ	St. s.	GARGOYLE.....	7, 002	4, 393	425.0	57.2	33.1	1921	Oakland, Calif.
221073	MCLN	St. s.	LIEBRE.....	7, 057	4, 327	435.0	56.2	33.4	1921	do.
221935	MCLP	Shp.	JANET DOLLAR.....	3, 096	2, 898	319.3	46.4	26.4	1902	Port Glasgow, Scotland.
221881	MCLQ	Shp.	JOSEPH DOLLAR.....	2, 407	2, 262	293.9	43.1	24.8	1902	Glasgow, Scotland.
222002	MCLR	Shp.	MAE DOLLAR.....	3, 403	3, 197	321.0	47.0	27.3	1892	Port Glasgow, Scotland.
221083	MCLS	St. s.	WALTER JENNINGS.....	9, 563	5, 978	499.2	68.1	30.5	1921	Kearny, N. J.
221080	MCLT	St. s.	INDIA ARROW.....	8, 327	5, 176	468.3	62.7	32.0	1921	Quincy, Mass.
221089	MCLV	St. s.	ARDEN.....	5, 976	3, 700	400.7	54.2	30.2	1921	Harriman, Pa.
221070	MCLW	Sc. b.	Marle Hooper.....	2, 190	2, 094	267.3	46.0	33.6	1920	Mobile, Ala.
221092	MCLX	St. s.	AGWISTONE.....	10, 388	7, 866	499.9	68.1	29.3	1921	Newport News, Va.
206658	MCLY	St. s.	MACKINAC.....	512	336	162.0	28.2	12.0	1909	Ferrysburg, Mich.
221100	MCLZ	St. s.	MONTABELLO.....	8, 272	5, 107	440.4	58.2	32.8	1921	Los Angeles, Calif.
221103	MCNJ	St. s.	LA PLACENTIA.....	8, 272	5, 107	440.4	58.2	32.8	1921	do.
221107	MCNK	St. s.	E. R. KEMP.....	4, 887	2, 847	375.2	53.2	28.1	1921	Wilmington, Del.
221109	MCNL	St. s.	ALADDIN.....	6, 882	4, 223	435.6	59.2	33.6	1921	Sparrows Point, Md.
221110	MCNP	St. s.	GALVESTON.....	6, 171	3, 797	395.5	55.0	31.4	1921	New Orleans, La.
221111	MCNQ	St. s.	WARD.....	6, 171	3, 797	395.5	55.0	31.4	1921	do.
221112	MCNR	St. s.	JEFF DAVIS.....	6, 171	3, 797	395.5	55.0	31.4	1921	do.
221113	MCNS	St. s.	OLDHAM.....	6, 171	3, 797	395.5	55.0	31.4	1921	do.
221117	MCNV	St. s.	MEANTICUT.....	6, 061	3, 771	402.5	53.0	32.0	1921	Bay Point, Calif.
221122	MCPB	St. s.	SOLANA.....	6, 702	4, 203	419.5	56.5	33.3	1921	Camden, N. J.
221123	MCPD	St. s.	FRANKLIN.....	2, 841	1, 670	299.3	43.1	25.6	1921	Mariners Harbor, N. Y.
221125	MCPF	St. s.	SUCUBACO.....	3, 285	1, 997	324.0	46.2	25.0	1921	Newark, N. J.
221127	MCPG	St. s.	TUXPANOIL.....	7, 245	4, 393	431.0	59.2	33.4	1921	Baltimore, Md.
221129	MCPH	St. s.	CERRO-EBANO.....	8, 880	5, 543	450.5	56.0	36.5	1921	Chester, Pa.
221132	MCPJ	St. s.	MAUNAWILI.....	7, 409	4, 580	440.3	57.2	27.0	1921	do.
221134	MCPK	St. s.	SWIFTSOUT.....	8, 206	5, 091	464.6	60.2	27.7	1921	Portland, Oreg.
221141	MCPN	Sc. b.	Paul Howard.....	2, 219	2, 125	267.3	46.0	23.6	1921	Portsmouth, N. H.
221143	MCPQ	St. s.	FAIRFIELD CITY.....	5, 686	3, 450	424.2	56.2	26.5	1921	Chickasaw, Ala.
221120	MCPR	St. s.	WEST O'ROWA.....	5, 376	3, 343	410.0	54.4	27.2	1921	Los Angeles, Calif.
221144	MCPS	St. s.	CERRO-AZUL.....	8, 876	5, 540	450.5	66.0	36.8	1921	Chester, Pa.
221145	MCP T	St. s.	T. J. Hooper.....	459	277	142.2	29.1	16.5	1921	Baltimore, Md.
167795	MCPW	Sc. b.	Armlstead.....	2, 100	2, 100	267.3	46.0	23.6	1919	do.
218834	MCPB	Sc. b.	Tenas.....	2, 212	2, 146	267.3	46.0	23.6	1919	Brunswick, Ga.
167793	MCPD	Sc. b.	Bango.....	2, 129	2, 049	267.3	46.0	23.6	1919	Quantico, Va.
167794	MCPQ	Sc. b.	Portland.....	2, 129	2, 049	267.3	46.0	23.6	1919	do.
167796	MCPG	Sc. b.	Agram.....	2, 129	2, 049	267.3	46.0	23.6	1919	do.
221147	MCPH	St. s.	FRANK G. DRUM.....	7, 048	4, 295	435.0	56.2	33.5	1921	Alameda, Calif.

Service	Crew	Horse-power	Name of owner	Home port	Address of owner
Frt.	48	2,500	Southern Pacific Co. (Ky.)	New York, N. Y.	Pier 49, North River.
Frt.	58	6,000	U. S. Shipping Board	do.	46 Broadway.
Frt.	58	6,000	do	do	Do.
Frt.	25	625	Hart-Wood Lumber Co. (Calif.)	San Francisco, Calif.	1 Drumm Street.
Tnk.	45	1,800	Union Oil Co. of California (Calif.)	Los Angeles, Calif.	Seventh and Spring Streets.
Pas.	240	12,000	Dollar S. S. Line (Calif.)	San Francisco, Calif.	311 California Street.
Frt.	45	3,000	U. S. Shipping Board	Philadelphia, Pa.	Bourse Building.
Tnk.	33	3,050	New England Oil S. S. Co. (Del.)	Wilmington, Del.	Du Pont Building
Frt.	44	2,800	U. S. Shipping Board	San Francisco, Calif.	369 Pine Street.
Frt.	36	1,500	Submarine Boat Corporation (N. Y.)	New York, N. Y.	5 Nassau Street.
Frt.	36	1,500	do	do	Do.
Frt.	10		Kruse & Banks Shipbuilding Co. (Oreg.)	Marshfield, Oreg.	North Bend, Oreg.
Frt.	37	3,200	Standard Oil Co. (N. J.)	New York, N. Y.	26 Broadway.
Tnk.	35	2,800	Atlantic, Gulf & West Indies Steamship Lines (Me.)	do	25 Broadway.
Frt.	37	3,300	Gulf Refining Co. (Tex.)	Port Arthur, Tex.	West Port Arthur, Tex.
Frt.	45	2,800	U. S. Shipping Board	Tampa, Fla.	
Frt.	40	1,500	do	Port Huron, Mich.	
Tnk.	40	3,100	General Petroleum Corporation (Calif.)	San Francisco, Calif.	310 Sansome Street.
Frt.	48	2,500	Southern Pacific Co. (Ky.)	New York, N. Y.	Pier 49, N. R.
Frt.	36	1,500	Submarine Boat Corporation (N. Y.)	do	5 Nassau Street.
Frt.	45	3,000	U. S. Shipping Board	Philadelphia, Pa.	Bourse Building.
Tnk.	39	2,800	Standard Oil Co. (N. J.)	New York, N. Y.	26 Broadway.
Frt.	57	3,500	U. S. Steel & Products Co. (N. J.)	do	30 Church Street.
Tnk.	41	3,100	Pan-American Petroleum & Transportation Co. (Del.)	Los Angeles, Calif.	1015 Security Building.
Tow.	17	850	Ship Owners & Merchants' Tugboat Co. (Calif.)	San Francisco, Calif.	Pier 15.
Tnk.	39	2,800	Sinclair Navigation Co. (Del.)	New York, N. Y.	45 Nassau Street.
Tnk.	35	3,200	Standard Oil Co. (N. J.)	do	26 Broadway.
Tnk.	54	3,050	New England Oil S. S. Co. (Del.)	Wilmington, Del.	Du Pont Building.
Pas.	210	13,000	U. S. Shipping Board	Seattle, Wash.	841 Railroad Avenue South.
Fsh.	35	1,800	Columbia River Packers Association (Oreg.)	Astoria, Oreg.	Eighth Street.
Tnk.	48	2,750	U. S. Shipping Board	Baltimore, Md.	22 Light Street.
Pas.	120	6,000	Dollar S. S. Line (Calif.)	San Francisco, Calif.	Robert Dollar Building.
Pas.	120	12,000	U. S. Shipping Board	Seattle, Wash.	841 Railroad Avenue South.
Frt.	31	1,500	Redbird S. S. Corporation (Del.)	Wilmington, Del.	Du Pont Building.
Frt.	42	1,600	Redman S. S. Corporation (Del.)	do	Do.
Frt.	29	1,500	Submarine Boat Corporation (Del.)	New York, N. Y.	5 Nassau Street.
Tow.	20	1,400	W. G. Coyle & Co. (La.)	New Orleans, La.	Whitney Building.
Tnk.	34	3,000	Vacuum Oil Co. (N. Y.)	New York, N. Y.	61 Broadway.
Tnk.	40	3,000	General Petroleum Corporation (Calif.)	San Francisco, Calif.	310 Sansome Street.
Frt.	27		Robert Dollar Co. (Calif.)	do	Robert Dollar Building.
Frt.	26		do	do	Do.
Frt.	20		do	do	Do.
Tnk.	42	3,700	Standard Oil Co. (N. J.)	New York, N. Y.	26 Broadway.
Tnk.	43	3,200	Standard Transportation Co. (Del.)	do	Do.
Frt.	47	3,000	U. S. Shipping Board	Philadelphia, Pa.	Bourse Building.
Frt.	6		Eastern Transportation Co. (Del.)	Wilmington, Del.	Ford Building.
Tnk.	38	3,000	Atlantic, Gulf & West Indies S. S. Lines (Me.)	New York, N. Y.	25 Broadway.
Frt.	21	750	Pawtucket & New York Transportation (R. I.)	Providence, R. I.	Pawtucket, R. I.
Tnk.	36	3,300	Union Oil Co. of California (Calif.)	Los Angeles, Calif.	Union Oil Building.
Tnk.	35	3,300	do	do	Do.
Tnk.	37	2,400	Sinclair Navigation Co. (Del.)	New York, N. Y.	45 Nassau Street.
Tnk.	37	2,600	Standard Transportation Co. (Del.)	New York, N. Y.	26 Broadway.
Frt.	49	2,800	U. S. Shipping Board	New Orleans, La.	Carondelet Building.
Frt.	49	2,800	do	do	Do.
Frt.	49	2,800	do	do	Do.
Frt.	49	2,800	do	do	Do.
Frt.	44	2,800	do	do	Do.
Tnk.	40	3,000	Associated Oil Co. (Calif.)	San Francisco, Calif.	369 Pine Street.
Tnk.	32	1,500	Galena Navigation Co. (Del.)	do	79 New Montgomery Street.
Frt.	29	1,500	American Ship & Commerce Navigation Corporation (N. Y.)	Houston, Tex.	1816 Main Street.
Frt.	29	1,500	American Ship & Commerce Navigation Corporation (N. Y.)	New York, N. Y.	39 Broadway.
Tnk.	48	2,750	U. S. Shipping Board	Baltimore, Md.	22 Light Street.
Tnk.	45	4,300	Pan-American Petroleum & Transportation Co. (Del.)	Los Angeles, Calif.	1015 Security Building.
Frt.	43	4,666	Matson Navigation Co. (Calif.)	San Francisco, Calif.	215 Market Street.
Tnk.	33	3,500	New England Oil S. S. Co. (Del.)	Wilmington, Del.	Du Pont Building.
Frt.	6		Thomas J. Howard	New York, N. Y.	1 Broadway.
Frt.	57	3,500	United States Steel Products Co. (N. J.)	do	30 Church Street.
Frt.	45	3,500	U. S. Shipping Board	Los Angeles, Calif.	
Tnk.	48	4,300	American Petroleum & Transport Co. (Del.)	do	
Tow.	15	1,000	Eastern Transportation Co. (Del.)	Wilmington, Del.	Ford Building.
Frt.	5		Southern Transportation Co. (N. J.)	Philadelphia, Pa.	Commercial Trust Building.
Frt.	1		do	do	Do.
Frt.	5		do	do	Do.
Frt.	5		do	do	Do.
Frt.	5		do	do	Do.
Tnk.	38	3,100	Associated Oil Co. (Calif.)	San Francisco, Calif.	79 New Montgomery Street.



Official No.	Signal letters	Rtg	Name of vessel	Tonnage		Dimensions			When built	Where built
				Gross	Net	Length	Breadth	Depth		
						Feet	Feet	Feet		
167646	MCQJ	Sc. b.	Matagorda.....	1,312	1,210	228.0	37.2	20.5	1919	Houston, Tex.....
221160	MCQK	Sc. b.	Joseph E. Hooper.....	2,233	2,150	297.5	46.0	23.6	1921	South Portland, Me.....
221169	MCQN	St. s.	R. J. HANNA.....	7,095	4,388	435.0	53.2	33.4	1921	Oakland, Calif.....
221170	MCQP	St. s.	AGWISMITH.....	10,388	7,880	499.9	68.1	29.3	1921	Newport News, Va.....
221174	MCQS	St. s.	K. R. KINGSBURY.....	7,251	4,425	440.0	58.2	33.1	1921	Alameda, Calif.....
221179	MCQV	Sc. b.	Portsmouth.....	2,215	2,128	267.3	46.3	23.6	1921	Baltimore, Md.....
221181	MCQW	St. s.	E. J. Sadler.....	9,038	6,014	499.2	68.1	30.5	1921	Kearny, N. J.....
221193	MCRF	St. s.	SELMA CITY.....	5,686	3,450	424.2	56.2	26.5	1921	Chickasaw, Ala.....
221194	MCRG	St. s.	SWIFTEAGLE.....	8,206	5,091	464.6	60.2	27.7	1921	Portland, Oreg.....
221202	MCRJ	Ga. s.	Mayflower.....	165	91	131.6	25.8	12.0	1921	Essex, Mass.....
221203	MCRK	St. s.	PRESIDENT ADAMS.....	10,558	6,200	502.1	62.2	28.3	1921	Camden, N. J.....
221210	MCLR	St. s.	E. W. SINCLAIR.....	4,887	2,847	375.2	53.2	28.1	1921	Wilmington, Del.....
221211	MCRN	St. s.	HENRY D. WHITON.....	4,438	2,738	356.0	51.6	30.0	1921	Newburgh, N. Y.....
221212	MCRP	Ol. s.	SUPHENCO.....	3,545	2,174	324.0	46.2	25.0	1921	Newark, N. J.....
221213	MCRQ	St. s.	GULFPRINCE.....	6,560	4,098	419.5	56.4	33.3	1921	Baltimore, Md.....
221215	MCRS	St. s.	MANULANI.....	9,556	5,903	480.6	62.2	26.6	1921	Oakland, Calif.....
221220	MCRW	St. s.	CUBA.....	2,479	1,118	325.0	47.2	18.0	1921	Philadelphia, Pa.....
221226	MCS D	St. s.	MAUNALEI.....	7,159	4,385	440.3	57.2	27.0	1921	Chester, Pa.....
221227	MCSF	St. s.	STUART DOLLAR.....	7,038	4,355	429.0	55.2	26.6	1920	Shanghai, China.....
221233	MCSG	St. s.	PRESIDENT TAFT.....	14,123	8,415	517.0	72.2	27.8	1921	Sparrows Point, Md.....
221244	MCSJ	St. s.	AGWIHAVRE.....	8,862	5,522	480.5	66.0	36.8	1921	Chester, Pa.....
221262	MCSL	St. s.	TULSAGAS.....	7,120	4,316	431.0	59.2	33.4	1921	Baltimore, Md.....
221268	MCS P	St. s.	SWIFTLIGHT.....	8,206	5,091	464.6	60.2	27.7	1921	Portland, Oreg.....
221269	MCSQ	St. s.	E. T. BEDFORD.....	9,503	5,978	499.2	68.1	30.5	1921	Kearny, N. J.....
221271	MCSR	St. s.	VICKSBURG.....	757	410	200.0	40.0	7.9	1921	Charleston, W. Va.....
221272	MCST	St. s.	JAVA ARROW.....	8,327	5,176	468.3	62.7	32.0	1921	Quincy, Mass.....
221273	MCSV	Sc. b.	Dinty Moore.....	402	367	137.9	31.1	12.1	1921	Pensacola, Fla.....
221277	MCSW	St. s.	Jane Nettleton.....	1,545	879	224.6	44.0	17.4	1917	Wilmington, Calif.....
221279	MCTB	St. s.	MANUKAI.....	9,547	5,895	480.6	62.2	26.6	1921	Oakland, Calif.....
221292	MCTF	St. s.	ANNISTON CITY.....	5,686	3,450	424.2	56.2	26.5	1921	Chickasaw, Ala.....
221302	MCTH	St. s.	MOJAVE.....	6,900	4,255	435.0	66.2	33.5	1921	Alameda, Calif.....
221304	MCTJ	St. s.	SWIFTWIND.....	8,206	5,091	464.6	60.2	27.7	1921	Portland, Oreg.....
221305	MCTK	Sch.	Undaunted.....	2,266	2,094	207.5	40.4	23.9	1921	do.....
221314	MCTL	St. s.	PRESIDENT MCKINLEY.....	14,127	8,400	516.5	72.2	27.8	1921	Camden, N. J.....
221319	MCTN	St. s.	NASHABA.....	0,062	3,776	402.5	53.0	32.0	1921	Baypoint, Calif.....
221348	MCTS	Sc. b.	Barnstable.....	1,626	1,484	244.8	41.1	20.2	1921	Bath, Me.....
221349	MCTV	St. s.	DIXIANO.....	4,323	2,613	360.0	50.2	20.2	1921	Mariners Harbor, N. Y.....
161654	MCTW	St. s.	AVALON.....	1,085	1,186	264.7	38.3	22.1	1891	Cleveland, Ohio.....
221353	MCVB	St. s.	Sea Ranger.....	473	250	141.0	29.8	15.6	1921	Oakland, Calif.....
221354	MVD	St. s.	AGWIBAY.....	7,082	4,938	468.3	62.7	32.0	1921	Quincy, Mass.....
221358	MCVG	St. s.	LEBEC.....	6,900	4,250	435.0	66.2	33.5	1921	Alameda, Calif.....
221360	MCVH	St. s.	W. W. MILLS.....	6,816	4,245	424.4	58.2	32.9	1921	Chester, Pa.....
221263	MCVJ	St. s.	TECOMATE.....	449	233	127.0	32.5	13.8	1921	City Island, N. Y.....
221364	MCVK	St. s.	TOTECO.....	449	233	127.0	32.5	13.8	1921	do.....
221370	MCVL	Sc. b.	Mayo.....	2,229	2,132	267.3	46.0	23.6	1921	Newington, N. H.....
221374	MCVN	St. s.	PRESIDENT WILSON.....	14,127	8,319	516.5	72.2	27.8	1921	Camden, N. J.....
221380	MCV P	St. s.	ALTANTA CITY.....	5,686	3,450	424.2	56.2	26.5	1921	Chickasaw, Ala.....
221385	MCVQ	St. s.	WEST FARALON.....	7,451	4,507	430.7	54.3	26.2	1921	Los Angeles, Calif.....
221386	MCVR	Sc. b.	Harford.....	2,240	2,139	267.3	46.0	23.6	1921	Portland, Me.....
221392	MCVS	St. s.	Sea Scout.....	472	250	141.0	29.8	15.6	1921	Oakland, Calif.....
221400	MCVW	St. s.	ILLINOIS.....	6,688	4,142	416.8	56.1	32.7	1921	Bath, Me.....
221405	MOWD	Sc. b.	Talbot.....	2,229	2,145	267.3	46.0	23.6	1921	Stratford, Conn.....
221408	MCWF	St. s.	BOHEMIAN CLUB.....	6,882	4,255	425.0	57.2	33.1	1921	Oakland, Calif.....
221413	MCWH	Ga. s.	Lio.....	7,120	4,351	431.0	59.2	33.4	1921	Baltimore, Md.....
221426	MCWJ	St. s.	PRESIDENT GARFIELD.....	10,558	6,200	502.1	62.2	28.3	1921	Camden, N. J.....
221427	MCWK	St. s.	DAVID MCKELVY.....	6,820	4,242	430.0	59.2	33.4	1921	Chester, Pa.....
221436	MCWL	Sch.	Laura Annie Barnes.....	698	635	181.2	36.8	15.3	1921	Phillipsburg, Me.....
221450	MCWN	St. s.	J. FLETCHER FARRELL.....	7,061	4,350	430.3	59.3	33.2	1921	Quincy, Mass.....
221455	MCWP	St. s.	PAUL SHOUP.....	6,616	4,245	424.4	58.2	32.9	1921	Chester, Pa.....
221457	MCWQ	St. s.	YANKEE ARROW.....	8,046	4,960	468.3	62.7	32.0	1921	Camden, N. J.....
221460	MCWT	St. s.	EMIDIO.....	6,900	4,248	435.0	56.2	33.5	1921	San Francisco, Calif.....
221446	MCWV	Sch.	Golden Rod.....	412	349	142.5	33.0	12.6	1919	Mahone Bay, Nova Scotia.....
221478	MDBG	St. s.	AMERICAN LEGION.....	13,736	8,137	516.5	72.2	27.8	1921	Camden, N. J.....
221479	MDBH	St. s.	MARGARET DOLLAR.....	7,030	4,351	429.0	55.2	26.6	1921	Shanghai, China.....
221483	MDBJ	St. s.	THOMAS P. BEAL.....	5,818	3,042	394.1	55.1	31.0	1921	Bath, Me.....
221491	MDBL	St. s.	AGWIPOND.....	8,024	5,029	468.3	62.7	32.0	1921	Sparrows Point, Md.....
221492	MDBN	St. s.	J. N. PEW.....	9,074	6,473	480.5	66.0	36.8	1921	Chester, Pa.....
221508	MDBP	St. s.	WM. BOYCE THOMPSON.....	7,061	4,350	430.3	59.3	33.2	1921	Quincy, Mass.....
221511	MDBQ	St. s.	MEMPHIS CITY.....	5,686	3,450	424.2	56.2	26.5	1921	Chickasaw, Ala.....
221512	MDBR	Sc. b.	Bourne.....	1,626	1,484	244.8	41.1	20.2	1921	Bath, Me.....
221521	MDBS	St. s.	J. A. MOFFETT, JR.....	0,563	5,978	499.2	68.1	30.5	1921	Kearny, N. J.....
221536	MDBV	St. s.	GREYLOCK.....	7,460	4,520	430.7	54.3	26.2	1921	Los Angeles, Calif.....
221543	MDBW	St. s.	TUSTEM.....	6,882	4,255	425.0	57.2	33.1	1921	Oakland, Calif.....
221563	MDC H	Sc. b.	Garrett.....	2,301	2,182	267.3	46.0	23.0	1921	Newington, N. H.....
221564	MDCJ	Sch.	Allegany.....	2,298	2,177	266.3	46.0	23.6	1921	Gildersleeve, Conn.....
221574	MDC L	St. s.	SOUTHERN CROSS.....	13,788	7,977	516.5	72.2	27.8	1921	Camden, N. J.....
221587	MDCN	St. s.	KNOXVILLE CITY.....	5,686	3,450	424.2	56.2	26.5	1921	Chickasaw, Ala.....
221590	MDC P	St. s.	LUBRICO.....	6,956	4,290	425.0	57.2	33.1	1921	Oakland, Calif.....



Service	Crew	Horse-power	Name of owner	Home port	Address of owner
Frt.	5	-----	Southern Transportation Co. (N. J.)	Philadelphia, Pa.	Commercial Trust Building.
Frt.	5	-----	Eastern Transportation Co. (Del.)	Wilmington, Del.	Ford Building.
Tnk.	37	3,000	Standard Oil Co. (Calif.)	San Francisco, Calif.	Standard Oil Building.
Tnk.	38	3,000	Atlantic, Gulf & West Indies S. S. Lines (Me.)	New York, N. Y.	25 Broadway.
Tnk.	45	3,300	Standard Oil Co. (Calif.)	San Francisco, Calif.	225 Bush Street.
Frt.	5	-----	Southern Transportation Co. (N. J.)	Philadelphia, Pa.	Commercial Trust Building.
Tnk.	42	3,700	Standard Oil Co. (N. J.)	New York, N. Y.	26 Broadway.
Frt.	57	3,500	United States Steel Products Co. (N. J.)	do.	30 Church Street.
Tnk.	35	3,500	New England Oil S. S. Co. (Del.)	Wilmington, Del.	Du Pont Building.
Frt.	23	-----	Mayflower Association Corporation (Mass.)	Boston, Mass.	131 Coleridge Street.
Pas.	130	7,000	Dollar S. S. Line (Calif.)	San Francisco, Calif.	Robert Dollar Building.
Tnk.	33	2,400	Sinclair Navigation Co. (Del.)	New York, N. Y.	45 Nassau Street.
Frt.	41	3,000	Union Sulphur Co. (N. J.)	do.	33 Rector Street.
Frt.	30	2,000	Submarine Boat Corporation (N. Y.)	do.	5 Nassau Street.
Tnk.	37	3,300	Gulf Refining Co. (Tex.)	Port Arthur, Tex.	
Frt.	55	5,000	Matson Navigation Co. (Calif.)	San Francisco, Calif.	215 Market Street.
Frt.	54	3,600	Peninsular & Occidental S. S. Co. (Conn.)	New Haven, Conn.	42 Church Street.
Pas.	43	4,600	Matson Navigation Co. (Calif.)	San Francisco, Calif.	215 Market Street.
Frt.	44	2,800	Dollar S. S. Co. (Calif.)	do.	311 California Street.
Pas.	108	12,000	U. S. Shipping Board	do.	369 Pine Street.
Tnk.	45	4,300	Atlantic, Gulf & West Indies S. S. Lines (Me.)	New York, N. Y.	25 Broadway.
Tnk.	48	2,750	Associated Oil Co. (Calif.)	San Francisco, Calif.	79 New Montgomery Street.
Tnk.	34	2,500	New England Oil S. S. Co. (Del.)	Wilmington, Del.	Du Pont Building.
Tnk.	43	3,700	Standard Oil Co. (N. J.)	New York, N. Y.	26 Broadway.
Tow.	4	750	Inland & Coastwise Waterways Mississippi War-rior Service.	New Orleans, La.	Customhouse.
Tnk.	43	3,200	Standard Transportation Co. (Del.)	New York, N. Y.	26 Broadway.
Frt.	3	-----	John A. Merritt & Co.	Pensacola, Fla.	804 Palafox Street.
Frt.	24	1,000	Andrew F. Maloney	San Francisco, Calif.	1 Drumm Street.
Frt.	50	5,000	Matson Navigation Co. (Calif.)	do.	215 Market Street.
Frt.	57	3,500	United States Steel Products Co. (N. J.)	New York, N. Y.	59 Pine Street.
Tnk.	40	3,100	General Petroleum Corporation (Calif.)	San Francisco, Calif.	310 Sansome Street.
Tnk.	32	2,900	New England Oil Steamship Co. (Del.)	Wilmington, Del.	Du Pont Building.
Frt.	16	-----	G. F. Matthews	Portland, Oreg.	1130 Garfield Street.
Pas.	210	12,000	U. S. Shipping Board	Seattle, Wash.	841 Railroad Avenue South.
Frt.	40	2,800	do.	San Francisco, Calif.	369 Pine Street.
Frt.	4	-----	Staples Transportation Co. (Me.)	Fall River, Mass.	404 Davol Street.
Tnk.	40	2,000	American Sugar Transit Corporation (Del.)	New York, N. Y.	117 Wall Street.
Pas.	60	2,600	Wilmington Transportation Co. (Calif.)	Los Angeles, Calif.	Wilmington, Calif.
Tow.	14	850	Ship Owners & Merchants' Tugboat Co. (Calif.)	San Francisco, Calif.	Pier 15.
Tnk.	37	3,200	Guaranty Trust Co. (N. Y.)	New York, N. Y.	140 Broadway.
Tnk.	32	2,800	General Petroleum Corporation (Calif.)	San Francisco, Calif.	310 Sansome Street.
Tnk.	34	2,700	Pure Oil S. S. Co. (Del.)	Philadelphia, Pa.	817 Lafayette Building.
Ten.	31	450	Ulen & Co. (Del.)	New York, N. Y.	120 Broadway.
Tow.	31	450	International Petroleum Co. (Me.)	Gloucester, Mass.	100 Main Street.
Frt.	5	-----	P. Dougherty Co. (Md.)	Baltimore, Md.	Hearst Tower Building.
Pas.	240	12,000	Dollar Steamship Line (Calif.)	San Francisco, Calif.	311 California Street.
Frt.	57	3,500	U. S. Steel Products Co. (N. J.)	New York, N. Y.	30 Church Street.
Frt.	58	3,500	U. S. Shipping Board	Los Angeles, Calif.	
Frt.	6	-----	P. Dougherty Co. (Md.)	Baltimore, Md.	Hearst Tower Building.
Tow.	16	850	Ship Owners & Merchants' Tugboat Co. (Calif.)	San Francisco, Calif.	310 Sansome Street.
Tnk.	35	3,000	Texas Co. (Tex.)	Port Arthur, Tex.	Dock 29.
Frt.	6	-----	P. Dougherty Co. (Md.)	Baltimore, Md.	Hearst Tower Building.
Tnk.	33	3,200	Atlantic Refining Co. (Pa.)	Philadelphia, Pa.	260 South Broad Street.
Tnk.	38	2,800	General Petroleum Corporation (Calif.)	San Francisco, Calif.	310 Sansome Street.
Pas.	115	6,000	Dollar Steamship Lines (Calif.)	do.	311 California Street.
Tnk.	38	2,700	Tide Water Oil Co. (N. J.)	New York, N. Y.	11 Broadway.
Frt.	7	-----	Charles H. Barnes	Salem, Mass.	Saugus, Mass.
Tnk.	60	2,600	Sinclair Navigation Co. (Del.)	New York, N. Y.	45 Nassau Street.
Tnk.	41	2,700	Associated Oil Co. (Calif.)	San Francisco, Calif.	79 New Montgomery Street.
Tnk.	41	3,200	Standard Transportation Co. (Del.)	New York, N. Y.	26 Broadway.
Tnk.	38	3,100	General Petroleum Co. (Calif.)	San Francisco, Calif.	310 Sansome Street.
Frt.	7	-----	Whitney & Bodden Shipping Co. (Ala.)	Mobile, Ala.	822 City Bank Building.
Pas.	184	12,000	Munson Steamship Line (N. Y.)	New York, N. Y.	67 Wall Street.
Frt.	36	3,000	Dollar Steamship Co. (Calif.)	San Francisco, Calif.	311 California Street.
Frt.	64	2,300	Mystic Steamship Co. (Mass.) (trustees)	Boston, Mass.	111 Devonshire Street.
Tnk.	37	3,200	Guaranty Trust Co. (N. Y.)	New York, N. Y.	140 Broadway.
Tnk.	37	2,800	Sun Oil Co. (N. J.)	Philadelphia, Pa.	Finance Building.
Tnk.	34	3,000	Sinclair Navigation Co. (Del.)	New York, N. Y.	45 Nassau Street.
Frt.	57	3,500	United States Steel Products Co. (N. J.)	do.	30 Church Street.
Frt.	4	-----	Staples Transportation Co. (Me.)	Fall River, Mass.	404 Davol Street.
Tnk.	60	3,700	Standard Oil Co. (N. J.)	New York, N. Y.	26 Broadway.
Frt.	39	3,500	Greylock Steamship Corporation (N. Y.)	do.	39 Cortlandt Street.
Tnk.	5	3,200	Atlantic Refining Co. (Pa.)	Philadelphia, Pa.	260 South Broad Street.
Frt.	6	-----	P. Dougherty Co. (Md.)	Baltimore, Md.	Hearst Tower Building.
Frt.	6	-----	do.	do.	do.
Pas.	224	12,000	Munson Steamship Line (N. Y.)	New York, N. Y.	67 Wall Street.
Frt.	57	3,500	United States Steel Products Co. (N. J.)	do.	30 Church Street.
Tnk.	35	3,200	Standard Oil Co. of California (Del.)	San Francisco, Calif.	225 Bush Street.

Merchant Vessels

Official No.	Signal letters	Rig	Name of vessel	Tonnage		Dimensions			When built	Where built
				Gross	Net	Length	Breadth	Depth		
						Feet	Feet	Feet		
221593	MDCQ	Sc. b.	Frederick	2,301	2,198	367.3	40.0	23.0	1921	South Portland, Me.
221596	MDCR	St. s.	Seneca	173	118	94.3	25.3	13.1	1919	Sharptown, Md.
221597	MDCS	St. s.	Lafayette	173	118	94.3	25.3	13.1	1919	do.
221600	MDCU	St. s.	EMPIRE ARROW	8,046	4,960	408.3	02.7	32.0	1921	Camden, N. J.
221603	MDCV	St. s.	WEST PROSPECT	7,469	4,520	430.7	54.3	26.2	1921	Los Angeles, Calif.
221605	MDCW	Sc. b.	Cohasset	2,226	2,142	267.3	40.3	23.0	1921	Noank, Conn.
221608	MDFB	St. s.	JOHN D. ARCHBOLD	14,054	14,054	554.9	75.3	43.0	1921	Newport News, Va.
221612	MDFH	St. s.	AGWIMEX	8,862	5,522	480.5	66.0	36.0	1921	Chester, Pa.
221618	MDFJ	St. s.	T. J. WILLIAMS	8,211	5,108	405.4	60.2	27.8	1921	Tampa, Fla.
221633	MDFK	St. s.	PRESIDENT GRANT	14,119	8,405	517.0	72.2	27.8	1921	Sparrows Point, Md.
221636	MDFL	Shp.	WILLIAM DOLLAR	3,238	3,036	320.5	47.0	27.1	1902	Dumbarton, Scotland
221643	MDFN	St. s.	CHATTANOOGA CITY	5,086	3,450	424.2	56.2	26.5	1921	New York, N. Y.
221645	MDFP	St. s.	PRESIDENT LINCOLN	14,187	8,359	516.5	72.2	27.8	1921	Camden, N. J.
221648	MDFQ	St. s.	TAMIAHUA	11,170	8,155	500.0	71.2	31.2	1921	Oakland, Calif.
221657	MDFR	Sc. b.	CAROLINE	2,301	2,170	267.3	46.0	23.0	1921	South Portland, Me.
221659	MDFS	St. s.	LEVANT ARROW	8,046	4,980	468.3	62.7	32.0	1921	Camden, N. J.
221663	MDFU	St. s.	ROBERT E. HOPKINS	6,624	4,117	424.4	58.2	32.9	1921	Chester, Pa.
221666	MDFW	St. s.	WEST CHOPAKA	7,460	4,520	430.7	54.3	26.2	1921	Los Angeles, Calif.
221878	MDGC	St. s.	Sierra	1,286	704	225.0	43.0	16.9	1917	North Bend, Oreg.
221675	MDGF	St. s.	WM. ROCKEFELLER	14,054	8,790	554.9	75.3	43.0	1921	Newport News, Va.
221678	MDGH	Sc. b.	Montgomery	2,307	2,102	267.3	46.0	23.0	1921	Sandy Point, Me.
221676	MDGJ	Sc. b.	Anaconda	2,271	2,100	267.3	46.0	23.0	1921	Kingston, N. Y.
221691	MDGK	St. s.	LA PURISIMA	5,091	3,032	392.3	51.2	30.4	1921	Los Angeles, Calif.
221695	MDGL	St. s.	F. H. HILLMAN	9,835	6,006	500.0	68.2	30.0	1921	Alameda, Calif.
221700	MDGN	St. s.	BIRKENHADE	6,960	4,297	425.0	57.2	33.1	1921	Oakland, Calif.
221701	MDGP	Ol. s.	H. T. HARPER	3,803	2,300	329.9	46.2	25.7	1921	do.
221707	MDGQ	St. s.	STEEL SEAFARER	5,718	3,471	424.2	56.2	26.5	1921	Kearney, N. J.
221721	MDGT	St. s.	SAMUEL Q. BROWN	6,624	4,117	424.4	58.2	32.9	1921	Chester, Pa.
221727	MDGV	St. s.	PRESIDENT MADISON	14,187	8,341	516.5	72.3	27.8	1921	Camden, N. J.
221728	MDGW	St. s.	MELVILLE DOLLAR	7,032	4,310	429.0	55.2	26.0	1921	Shanghai, China
221735	MDHC	St. s.	DIXIE ARROW	8,046	4,960	468.3	62.7	32.0	1921	New York, N. Y.
221737	MDHF	Sch.	Ralph S. Parsons	431	388	155.2	33.8	12.1	1917	Chevario, Nova Scotia
221784	MDHJ	St. s.	H. M. STOREY	9,838	6,007	500.0	68.2	30.0	1921	Alameda, Calif.
221785	MDHK	St. s.	STEEL SCIENTIST	5,718	3,471	424.2	56.2	26.5	1921	Kearney, N. J.
221805	MDHL	St. s.	NEW JERSEY	6,718	4,159	416.8	56.1	32.7	1921	Bath, Me.
221815	MDHP	St. s.	WELLFLEET	430	202	136.1	27.1	16.8	1921	Port Richmond, N. Y.
221833	MDHS	St. s.	JOHN PURROY MITCHELL	334	227	126.8	27.0	14.1	1921	Shooters Island, N. Y.
221836	MDHT	Shp.	JAMES DOLLAR	3,017	2,812	318.0	46.1	26.2	1901	Glasgow, Scotland
221837	MDHV	Sch.	Stranger	595	510	171.5	35.0	13.2	1918	Annapolis Royal, Nova Scotia
221839	MDHW	St. s.	MUNARGO	6,484	3,970	413.8	57.8	22.8	1921	Camden, N. J.
221844	MDJB	St. s.	PRESIDENT HARDING	13,869	8,171	516.5	72.2	27.8	1921	do.
221857	MDJC	St. s.	STEEL NAVIGATOR	5,718	3,471	424.2	56.2	26.5	1921	Kearney, N. J.
221861	MDJG	St. s.	BYRON D. BENSON	7,953	4,932	465.4	60.2	27.8	1921	Tampa, Fla.
221868	MDJL	St. s.	FRANCIS E. POWELL	7,066	4,325	431.0	59.2	33.4	1922	Baltimore, Md.
221882	MDJP	St. s.	SATURN	202	137	135.1	22.8	12.4	1920	Greenport, N. Y.
221883	MDJQ	St. s.	J. HAMPTON MOORE	292	199	123.3	28.4	11.4	1922	Chester, Pa.
221884	MDJR	St. s.	W. S. RHEEM	9,838	6,018	500.0	68.2	30.0	1921	Alameda, Calif.
221893	MDJT	St. s.	DELAWARE SUN	8,964	5,617	480.5	66.0	36.8	1922	Chester, Pa.
221897	MDJV	St. s.	R. D. LEONARD	1,778	1,082	265.9	39.2	19.6	1922	Wilmington, Del.
221901	MDJW	St. s.	PRESIDENT ROOSEVELT	13,869	8,138	516.5	72.2	27.8	1922	Camden, N. J.
222548	MDKC	Sch.	ROCKPORT	943	915	182.9	34.1	16.3	1922	do.
221905	MDKF	St. s.	SEA	411	216	139.4	25.2	14.2	1910	Savannah, Ga.
221906	MDKG	St. s.	ECKMULL	411	216	139.4	25.2	14.2	1919	do.
221907	MDKH	St. s.	DIANA DOLLAR	7,033	4,321	429.0	55.2	26.0	1921	Shanghai, China
221912	MDKJ	St. s.	YANKTON	544	232	189.0	27.3	16.7	1893	Leith, Scotland
222053	MDKL	St. s.	NORTH KING	5,064	3,386	375.7	50.7	27.3	1903	Vegesack, Germany
221913	MDKN	St. s.	BETHORE	8,257	4,981	550.3	77.2	43.7	1922	Sparrows Point, Md.
221924	MDKP	Sch.	W. J. Colle	450	391	155.0	35.1	13.9	1922	Pascagoula, Miss.
221930	MDKQ	St. s.	PAN AMERICA	13,712	8,054	517.0	72.2	27.8	1922	Sparrows Point, Md.
221937	MDKR	Ol. s.	Worthington	331	225	127.2	34.0	11.7	1921	Milford, Del.
221970	MDLG	Sch.	John H. Winstead	1,160	1,120	214.5	36.1	16.2	1922	Baltimore, Md.
221984	MDLJ	St. s.	MARYLAND	398	271	139.8	25.0	13.3	1922	Brooklyn, N. Y.
221994	MDLK	Shp.	Mary Dollar	3,102	2,880	335.5	46.9	20.5	1904	Glasgow, Scotland
221995	MDLN	Shp.	DAVID DOLLAR	2,832	2,660	299.5	45.1	24.7	1893	Liverpool, England
222005	MDLQ	Bkn.	HELVIG VINNEN	3,100	2,827	319.4	44.5	25.9	1891	Leith, Scotland
222006	MDLS	Bkn.	REINERK	2,765	2,630	300.7	46.0	24.4	1839	Whitehaven, England
222013	MDLW	St. s.	VACUOL	4,218	2,511	340.1	49.2	28.7	1922	Baltimore, Md.
222054	MDNF	Ol. s.	CALIFORNIAN	7,899	4,927	445.1	59.8	27.1	1922	Chester, Pa.
222063	MDNJ	St. s.	WESTERN WORLD	13,712	8,054	517.0	72.2	27.8	1922	Sparrows Point, Md.
222065	MDNL	Sch.	Leona & Marlon	313	203	134.0	28.0	7.4	1920	Machias, Me.
222067	MDNP	Ga. s.	Little Joe	250	75	134.3	21.7	10.9	1922	Weems, Va.
222133	MDLR	Shp.	Lasbeck	2,335	2,192	269.7	42.9	24.5	1891	Glasgow, Scotland
222185	MDPV	St. s.	ASTORIA	3,078	1,921	319.7	46.0	21.2	1902	Sunderland, England
222187	MDPQ	St. s.	BAINBRIDGE	704	413	139.2	20.9	21.0	1922	East Boothbay, Me.
222197	MDQO	St. s.	MARORE	8,215	4,172	550.3	72.2	43.9	1922	Sparrows Point, Md.
222236	MDQP	Ol. s.	MISSOURIAN	7,899	4,927	445.1	59.8	27.1	1922	Chester, Pa.
222306	MDQR	St. s.	Lizzie D	122	83	77.8	21.0	10.5	1907	Philadelphia, Pa.
222306	MDRF	St. s.	GENERAL MEIGS	267	181	125.8	26.4	10.9	1892	Camden, N. J.

Service	Crew	Horse-power	Name of owner	Home port	Address of owner
Frt.	6		P. Dougherty Co. (Md.)	Baltimore, Md.	Hearst Tower Building.
Tow.	5	550	Lehigh Valley R. R. Co. (N. J.)	New York, N. Y.	143 Liberty Street.
Tow.	8	550	do.	do.	Do.
Tnk.	49	2,600	Standard Transportation Co. (Del.)	do.	26 Broadway.
Frt.	58	3,500	U. S. Shipping Board	Los Angeles, Calif.	
Frt.	5		Eugene W. Fry	Philadelphia, Pa.	Commercial Trust Building.
Tnk.	48	3,800	Standard Oil Co. (N. J.)	New York, N. Y.	26 Broadway.
Tnk.	35	4,200	Atlantic, Gulf & West Indies S. S. Lines (Me.)	do.	25 Broadway.
Tnk.	32	2,700	Standard Oil Co. (N. J.)	do.	26 Broadway.
Frt.	198	12,000	Admiral Oriental Line (Wash.)	Seattle, Wash.	1519 Railroad Avenue South.
Frt.	20		Robert Dollar Co. (Calif.)	San Francisco, Calif.	230 California Street.
Frt.	49	3,500	U. S. Steel Products Co. (N. J.)	New York, N. Y.	30 Church Street.
Pas.	109	12,000	U. S. Shipping Board	San Francisco, Calif.	369 Pine Street.
Tnk.	48	4,200	Southern Pacific Co. (Ky.)	New York, N. Y.	Pier 49, North River.
Frt.	6		P. Dougherty Co. (Md.)	Baltimore, Md.	Hearst Tower Building.
Tnk.	41	3,000	Standard Transportation Co. (Del.)	New York, N. Y.	26 Broadway.
Tnk.	36	3,000	Tide Water Oil Co. (N. J.)	do.	11 Broadway.
Frt.	46	3,500	U. S. Shipping Board	Los Angeles, Calif.	
Frt.	26	800	E. K. Wood Lumber Co. (Calif.)	San Francisco, Calif.	1 Drumm Street.
Tnk.	40	3,800	Standard Oil Co. (N. J.)	New York, N. Y.	26 Broadway.
Frt.	6		P. Dougherty Co. (Md.)	Baltimore, Md.	Hearst Tower Building.
Frt.	5		Eugene W. Fry	Philadelphia, Pa.	Commercial Trust Building.
Tnk.	42	4,000	Standard Oil Co. (Calif.)	San Francisco, Calif.	225 Bush Street.
Tnk.	42	4,000	do.	do.	Standard Oil Building.
Tnk.	33	3,200	Vacuum Oil Co. (N. Y.)	New York, N. Y.	61 Broadway.
Tnk.	23	2,000	Standard Oil Co. (Calif.)	San Francisco, Calif.	Standard Oil Building.
Frt.	55	3,100	U. S. Steel Products Co. (N. J.)	New York, N. Y.	30 Church Street.
Tnk.	39	2,700	Tide Water Oil Co., (N. J.)	do.	11 Broadway.
Pas.	200	11,000	Admiral Oriental Line (Wash.)	Seattle, Wash.	1519 Railroad Avenue South.
Frt.	40	3,000	Dollar Steamship Line (Calif.)	San Francisco, Calif.	311 California Street.
Tnk.	41	3,000	Standard Transportation Co. (Del.)	New York, N. Y.	26 Broadway.
Frt.	7		Neeches Transportation Co. (Tex.)	Port Arthur, Tex.	
Tnk.	43	4,000	Standard Oil Co. (Calif.)	San Francisco, Calif.	225 Bush Street.
Frt.	45	3,100	U. S. Steel Products Co. (N. J.)	New York, N. Y.	30 Church Street.
Tnk.	33	3,000	Texas Co. (Tex.)	Port Arthur, Tex.	Dock 29.
Tow.	17	800	Staples Transportation Co. (Mo.)	Fall River, Mass.	404 Davol Street.
Frt.	15	750	City of New York	New York, N. Y.	Municipal Building.
Frt.	20		Robert Dollar Co. (Calif.)	San Francisco, Calif.	Robert Dollar Building.
Frt.	7		Whitney & Bodden Shipping Co. (Ala.)	Mobile, Ala.	822 City Bank Building.
Pas.	120	5,800	Munargo Steamship Corporation (N. Y.)	New York, N. Y.	67 Wall Street.
Pas.	240	12,000	U. S. Shipping Board	do.	45 Broadway.
Frt.	55	3,000	U. S. Steel Products Co. (N. J.)	do.	30 Church Street.
Tnk.	32	2,800	Tide Water Oil Co. (N. J.)	do.	11 Broadway.
Tnk.	32	2,500	Atlantic Refining Co., (Pa.)	Philadelphia, Pa.	260 South Broad Street.
Fsh.	2	450	Massachusetts Trawling Co. (Mass.)	Boston, Mass.	22 New Fish Pier.
Frt.	12	750	City of Philadelphia	Philadelphia, Pa.	City Hall.
Tnk.	43	4,000	Standard Oil Co., (Calif.)	San Francisco, Calif.	Standard Oil Building.
Tnk.	37	2,800	Sun Oil Co. (N. J.)	Philadelphia, Pa.	Finance Building.
Tnk.	21	900	Atlantic Refining Co. (Pa.)	do.	260 South Broad Street.
Pas.	130	15,000	U. S. Shipping Board	do.	Bourse Building.
Frt.	4		Rockland Transportation Co. (Me.)	Rockland, Me.	
Fsh.	11	500	Bay State Fishing Co. (Me.)	Boston, Mass.	30 Fish Pier.
Fsh.	11	500	John W. Sullivan Co. (N. Y.)	New York, N. Y.	Foot Ninth Street, East River.
Frt.	45	3,000	Dollar Steamship Line (Calif.)	San Francisco, Calif.	311 Securities Building.
Frt.	14	750	Robert J. Murray	Boston, Mass.	182 Devonshire Street.
Fsh.	25	2,800	Alaska-Portland Packers' Association (Oreg.)	Portland, Oreg.	Yeon Building.
Frt.	36	4,800	Guaranty Trust Co. (N. Y.)	New York, N. Y.	140 Broadway.
Frt.	7		M. M. Flechas	Gulfport, Miss.	Pascagoula, Miss.
Pas.	200	12,000	Munson Steamship Line (N. Y.)	New York, N. Y.	67 Wall Street.
Frt.	6	375	Elizabethport Lighterage Co. (N. J.)	do.	115 Broadway.
Frt.	5		Eastern Transportation Co. (Del.)	Wilmington, Del.	Ford Building.
Plt.	21	650	Association of Maryland Pilots	Baltimore, Md.	Foot Broadway.
Frt.	20		Robert Dollar Co. (Calif.)	San Francisco, Calif.	Robert Dollar Building.
Frt.	20		do.	do.	Do.
Frt.	20		do.	do.	Do.
Frt.	36	4,500	Vacuum Oil Co. (N. Y.)	New York, N. Y.	61 Broadway.
Frt.	36	4,500	American Hawaiian S. S. Co. (N. J.)	do.	8 Bridge Street.
Pas.	200	12,000	Munson Steamship Line (N. Y.)	New York, N. Y.	67 Wall Street.
Frt.	5		Clarence A. Small	Jonesport, Me.	
Fsh.	30	300	Bellows & Squires Co. (Va.)	Reedville, Va.	Ocran, Va.
Frt.	28	1,400	Robert Dollar Co. (Calif.)	San Francisco, Calif.	Robert Dollar Building.
Pas.	18	1,450	Astoria S. S. Co. (Mass.)	Boston, Mass.	Chelsea, Mass.
Frt.	45	5,000	Benton Transit Co.	Grand Haven, Mich.	Benton Harbor, Mich.
Frt.	49	4,500	Guaranty Trust Co. (N. Y.)	New York, N. Y.	140 Broadway.
Frt.	49	4,500	American Hawaiian S. S. Co. (N. J.)	do.	8 Bridge Street.
Pas.	16	350	West Indies Transportation Corporation	Baltimore, Md.	
Pas.	16	350	Steamer General Meigs (N. Y.)	New York, N. Y.	24 State Street.

## Merchant Vessels

Official No.	Signal letters	Rlg	Name of vessel	Tonnage		Dimensions			When built	Where built
				Gross	Net	Length	Breadth	Depth		
				Feet			Feet			
222347	MDRL	Sch.	Eastern.....	2,108	2,134	207.3	46.0	23.6	1922	Mariners Harbor, N. Y.
222353	MDRN	Sch.	James Blight.....	2,197	2,114	207.3	46.0	23.6	1918	Morehead City, N. C.
222401	MDRS	Sch.	A. W. COBURN.....	2,197	2,114	207.3	46.0	23.6	1918	do.
222416	MDRW	St. s.	Louise.....	530	208	107.3	28.3	13.8	1922	Milford, Del.
222420	MDSF	St. s.	FISHER.....	340	175	130.2	23.1	12.1	1922	East Boothbay, Me.
222430	MDSH	Sch.	Charles J. Hopper.....	2,217	2,131	207.3	46.0	23.6	1922	Stratford, Conn.
222449	MDSJ	St. s.	SEINER.....	346	175	130.2	24.0	13.0	1922	East Boothbay, Me.
27065	MDSR	St. s.	TRADER.....	2,194	1,828	322.8	42.2	18.9	1893	Cleveland, Ohio.
222510	MDST	Sch.	ROCKLAND.....	913	915	188.9	34.1	16.3	1922	Camden, N. J.
222528	MDSV	Sch.	BROOKLYN.....	1,880	1,791	200.0	40.2	27.3	1883	Greenock, Scotland.
222535	MDTB	St. s.	Margaret A. Moran.....	106	45	81.3	20.6	9.9	1919	Stamford, Conn.
222637	MDTC	St. s.	STEELORE.....	8,215	4,172	550.3	72.2	43.9	1922	Sparrows Point, Md.
222639	MDTF	St. s.	STEEL TRAVELER.....	7,056	381	421.2	56.2	26.5	1922	Kearny, N. J.
222650	MDTK	Sch.	Rebecca C. Scott.....	813	724	177.8	30.4	18.3	1919	Alma, New Brunswick.
222686	MDTQ	Sch.	ROCKVILLE.....	943	915	188.9	34.1	16.3	1922	Camden, N. J.
225211	MDTS	Sch.	Bluebird.....	1,918	1,494	230.5	44.5	15.8	1918	Seattle, Wash.
222623	MDTV	Sch.	ROCK HARBOR.....	943	915	188.9	34.1	16.3	1922	Camden, N. J.
222632	MDVB	St. s.	St. MICHAEL.....	1,415	824	228.2	35.1	18.6	1892	Philadelphia, Pa.
222636	MDVG	St. s.	STATE OF MARYLAND.....	1,783	669	320.0	56.6	16.9	1922	Wilmington, Del.
222648	MDVH	Sch.	ROCK HAVEN.....	943	915	188.9	34.1	16.3	1922	Camden, N. J.
222664	MDVL	St. s.	Diamond S. No. 2.....	106	72	81.3	20.6	9.9	1919	Hillford, Del.
222695	MDVS	St. s.	HALEAKALA.....	3,679	1,546	215.2	46.2	27.0	1923	Chester, Pa.
222697	MDVT	St. s.	GRACE DOLLAR.....	6,654	4,217	436.4	52.1	23.8	1892	Sunderland, England.
222706	MDWV	St. s.	QUINCY.....	4,236	3,193	350.3	51.0	22.6	1909	do.
222715	MDWC	St. s.	STATE OF VIRGINIA.....	1,783	674	320.0	56.6	16.9	1923	Wilmington, Del.
222719	MDWF	St. s.	Daisy Gray.....	1,187	655	216.2	45.3	15.5	1922	Portland, Oreg.
222720	MDWG	St. s.	WILTON.....	1,827	1,094	233.6	40.2	24.3	1923	Sparrows Point, Md.
222730	MDWL	St. s.	CALAWAIL.....	7,270	4,165	415.0	49.2	30.0	1893	Belfast, Ireland.
222741	MDWQ	St. s.	N. Y. CENTRAL NO. 30.....	235	160	102.0	25.6	11.9	1923	Brooklyn, N. Y.
223311	MDWR	Sch.	Thann.....	2,102	1,857	258.2	48.4	22.2	1918	Tacoma, Wash.
222747	MDWS	St. s.	PENNSYLVANIA SUN.....	8,862	5,635	480.5	66.0	36.8	1923	Chester, Pa.
222750	MFBC	St. s.	EURANA.....	6,651	4,159	419.5	56.6	33.3	1922	Camden, N. J.
	MFBD	St. s.	CELTIC.....	3,738	2,429	371.8	44.2	27.2	1891	Belfast, Ireland.
222746	MFBG	St. s.	CORNISH.....	1,827	1,094	223.6	40.2	24.3	1923	Sparrows Point, Md.
222760	MFBH	St. s.	ALLEGHANY.....	5,480	5,261	350.7	52.1	15.2	1923	Kearny, N. J.
222786	MFBK	St. s.	N. Y. CENTRAL NO. 31.....	235	160	102.0	25.6	11.9	1923	Brooklyn, N. Y.
222787	MFBL	St. s.	N. Y. CENTRAL NO. 32.....	235	160	102.0	25.6	11.9	1923	do.
222799	MFBN	El. s.	STANDARD SERVICE.....	1,271	765	210.0	40.1	16.1	1923	San Francisco, Calif.
222822	MFBS	St. s.	DICKENSON.....	831	391	174.3	30.1	21.8	1923	Chester, Pa.
222831	MFBT	St. s.	BERKSHIRE.....	5,486	3,261	350.7	52.1	15.2	1923	Kearny, N. J.
222849	MFBV	St. s.	RICHARD V. LINDABURY.....	7,940	6,213	580.3	60.0	28.0	1923	Lorain, Ohio.
222889	MFBV	Sch.	Winsor.....	1,034	959	202.9	38.1	16.5	1923	Bath, Me.
222958	MFCN	Sch.	BUFORD.....	4,804	3,042	370.6	44.2	26.6	1890	Belfast, Ireland.
222966	MFCQ	St. s.	ALASKA.....	4,858	277	350.4	40.6	15.6	1923	Tucoma, Wash.
222988	MFCR	Sbp.	Tusitata.....	1,748	1,624	261.0	39.0	23.4	1883	Greenock, Scotland.
222987	MFCB	Sch.	Mildred B.....	403	363	141.4	34.1	11.9	1910	Port Greville, Nova Scotia.
222992	MFCV	Ol. s.	STEELMOTOR.....	1,695	973	250.3	42.9	17.2	1923	Kearny, N. J.
222993	MFCV	Sch.	Hutchison.....	1,034	959	202.9	38.1	16.5	1923	Bath, Me.
223031	MFDG	St. s.	CHLORE.....	12,154	8,393	549.6	72.2	40.5	1922	Alameda, Calif.
222943	MFDJ	Ol. s.	TROY SOCONY.....	943	601	253.9	37.6	13.0	1923	Chester, Pa.
223043	MFDK	St. s.	J. OSWALD BOYD.....	1,806	1,273	244.8	44.1	20.3	1913	Paisley, Scotland.
223068	MFDS	St. s.	TRANSFORD II.....	1,625	962	245.0	40.1	17.7	1920	Elizabeth, N. J.
223082	MFDV	Ol. s.	STEELEVENDOR.....	1,695	973	250.3	42.9	17.2	1923	Kearny, N. J.
223087	MFDV	St. s.	Ellis E. Wilcox.....	329	164	139.1	24.0	11.6	1923	Noank, Conn.
223180	MFGK	Ol. s.	Thomas C. McNeal.....	219	117	127.9	21.1	9.8	1923	Solomons, Md.
223209	MFGP	St. s.	McKittrick (concrete).....	2,702	1,528	300.1	44.0	24.0	1921	Wilmington, N. C.
223221	MFGQ	St. s.	CITY OF CHATTANOOGA.....	5,861	4,343	381.8	52.1	14.9	1923	Newport News, Va.
223241	MFGS	Ol. s.	TWIN PORTS.....	1,460	840	250.6	42.2	15.7	1923	Ashtabula, Ohio.
223246	MFGT	St. s.	SOCONY 8.....	215	146	100.0	24.1	12.3	1923	Brooklyn, N. Y.
223247	MFGV	St. s.	SOCONY 9.....	215	146	100.0	24.1	12.3	1923	do.
223293	MFIH	St. s.	CITY OF BIRMINGHAM.....	5,800	4,340	381.8	52.1	14.9	1923	Newport News, Va.
223313	MFIH	St. s.	Esther Johnson.....	1,104	611	208.4	43.6	15.2	1923	Portland, Oreg.
223349	MFIJ	Ol. s.	TWIN CITIES.....	1,460	840	250.6	42.2	15.7	1923	Ashtabula, Ohio.
223352	MFIK	St. s.	B. H. TAYLOR.....	7,318	5,760	536.6	60.3	29.5	1923	Lorain, Ohio.
223398	MFIQ	Ol. s.	William T. Covington, jr.....	250	132	129.9	22.4	10.0	1923	Solomons, Md.
223457	MFIH	Sch.	Anna Sophia.....	200	146	102.0	30.6	8.5	1923	Dannysville, Me.
223475	MFHT	St. s.	LEWORE.....	8,289	4,546	540.6	72.2	40.5	1923	Alameda, Calif.
223478	MFJB	St. s.	CARABOBO.....	2,916	1,718	305.2	48.2	19.9	1923	Camden, N. J.
223485	MFJG	Ol. s.	ALASKA STANDARD.....	1,274	768	210.0	40.1	16.1	1923	San Francisco, Calif.
224628	MFJK	Sch.	Nancy.....	2,117	1,678	259.2	41.9	22.3	1918	Portland, Oreg.
223537	MFJL	El. s.	J. H. SENIOR.....	1,155	728	207.5	38.1	16.0	1924	Newport News, Va.
223540	MFJN	Ol. s.	ARTHUR N. HERRON.....	175	81	93.5	23.2	11.0	1924	Camden, N. J.
223567	MFJQ	St. s.	DELUGE.....	370	177	125.7	29.0	14.6	1923	New Orleans, La.
223556	MFJR	Ol. s.	Annie Dow.....	247	65	134.3	21.7	10.9	1924	Weems, Va.
3625	MFJS	Sch.	BIWABIK.....	1,401	1,332	240.0	41.0	17.0	1894	Marine City, Mich.

Service	Crew	Horse-power	Name of owner	Home port	Address of owner
Frt.	4		Eastern Transportation Co. (Del.)	Wilmington, Del.	Ford Building.
Frt.	5		U. S. Gypsum Transportation Co. (N. Y.)	New York, N. Y.	17 State Street.
Frt.	5		do.	do.	Do.
Fsh.	37	700	Marine Products (Va.)	Reedville, Va.	
Fsh.	18	550	Portland Trawling Co. (Me.)	Portland, Me.	
Frt.	4		Eastern Transportation Co. (Del.)	Wilmington, Del.	Ford Building.
Pas.	25	550	Portland Trawling Co. (Me.)	Portland, Me.	186 Middle Street.
Frt.	28	1,000	Thomas E. Moran	New York, N. Y.	329 East Twenty-eighth St.
Frt.	5		Rockland Transportation Co. (Me.)	Rockland, Me.	
Frt.	4		Neptune Line (Del.)	New York, N. Y.	25 Beaver Street.
Tow.	5	350	Moran Towing & Transportation Co.	do.	17 Battery Place.
Frt.	51	5,000	Guaranty Trust Co. (N. Y.)	do.	140 Broadway.
Frt.	41	3,100	U. S. Steel Products Co. (N. J.)	do.	30 Church Street.
Frt.	9		Jemuel A. Scott	Mobile, Ala.	City Bank Building.
Frt.	4		Rockland Transportation Co. (Me.)	Rockland, Me.	Masonic Temple Building.
Frt.	4		C. W. Urquhart	Savannah, Ga.	Liberty Bank Building.
Frt.	4		Rockland Transportation Co.	Rockland, Me.	Masonic Temple Building.
Pas.	27	1,200	John Reid	New York, N. Y.	120 West Forty-fifth Street.
Pas.	53	2,600	Baltimore Steam Packet Co. (Md.)	Baltimore, Md.	500 Light and Barre Streets.
Frt.	4		Rockland Transportation Co. (Me.)	Rockland, Me.	Masonic Temple Building.
Tow.	10	2,000	William Spencer & Son Corporation (N. Y.)	New York, N. Y.	40 Rector Street.
Pas.	73	5,500	Inter-island Steam Navigation Co. (Hawaii)	Honolulu, Hawaii	42 Queen Street.
Frt.	48	2,300	Robert Dollar Co. (Calif.)	San Francisco, Calif.	230 California Street.
Frt.	34	2,500	Quincy S. S. Co. (N. Y.)	New York, N. Y.	11 Broadway.
Pas.	57	2,800	Baltimore Steam Packet Co. (Md.)	Baltimore, Md.	500 Light and Barre Streets.
Frt.	21	750	S. S. Freeman	San Francisco, Calif.	1 Drum Street.
Frt.	26	1,300	Eastern S. S. Lines (Me.)	Portsmouth, N. H.	Eliot, Me.
Frt.	121	3,500	Los Angeles S. S. Co. (Calif.)	Los Angeles, Calif.	Wilmingon, Calif.
Tow.	6	750	New York Central R. R. Co. (N. Y.)	New York, N. Y.	6 Beaver Street.
Frt.	11		Thann Navigation Corporation (N. Y.)	do.	33 East Twenty-sixth Street.
Tnk.	38	4,300	Sun Oil Co. (N. J.)	Philadelphia, Pa.	Finance Building.
Tnk.	38	3,000	New York Shipbuilding Corporation (N. Y.)	do.	Camden, N. J.
			Robert Dollar Co. (Calif.)	San Francisco, Calif.	Robert Dollar Building.
Frt.	34	1,300	Eastern S. S. Lines (Me.)	Portsmouth, N. H.	Eliot, Me.
Frt.	73	2,700	Merchants & Miners' Transportation Co. (Md.)	Baltimore, Md.	112 South Gay Street.
Tow.	4	750	New York Central R. R. Co. (N. Y.)	New York, N. Y.	6 Beaver Street.
Tow.	6	750	do.	do.	Do.
Tnk.	17	600	Standard Oil Co. (Calif.)	San Francisco, Calif.	Standard Oil Building.
Pas.	28	800	Commercial Pacific Cable Co. (N. Y.)	New York, N. Y.	253 Broadway.
Pas.	65	2,700	Merchants & Miners' Transportation Co. (Md.)	Baltimore, Md.	112 South Gay Street.
Frt.	34	2,200	Pittsburgh S. S. Co. (W. Va.)	Duluth, Minn.	Wolvin Building.
Frt.	4		Westmoreland Coal Co. (Pa.)	Philadelphia, Pa.	224 South Third Street.
Pas.	83	2,000	Fred Linderman	San Francisco, Calif.	110 Market Street.
Pas.	80	5,600	Atlas S. S. Co. (Nev.)	New York, N. Y.	120 Broadway.
Frt.	25		Ship Tuzitala Co. (N. Y.)	do.	26 Beaver Street.
Frt.	6		G. B. Dantzer	Gulfport, Miss.	Biloxi, Miss.
Frt.	19	750	United States Steel Products Co. (N. J.)	New York, N. Y.	30 Church Street.
Frt.	3		Westmoreland Coal Co. (Pa.)	Philadelphia, Pa.	224 South Third Street.
Frt.	44	5,000	Guaranty Trust Co. (N. Y.)	New York, N. Y.	140 Broadway.
Tnk.	12	600	Standard Transportation Co. (Del.)	do.	26 Broadway.
Tnk.	24	1,250	Pan American Petroleum & Transport Co. (Del.)	Los Angeles, Calif.	1015 Security Building.
Frt.	18	700	Meroe Transportation Co. (Del.) (R. I.)	New York, N. Y.	46th Street and Park Avenue.
Frt.	19	750	U. S. Steel Products Co. (N. J.)	do.	30 Church Street.
Fsh.	28	600	Wilcox Fertilizer Co. (Conn.)	New London, Conn.	Mystic, Conn.
Fsh.	32	300	McNeal Edwards Co. (Va.)	Reedville, Va.	
Tnk.	16	1,350	Associated Oil Co. (Calif.)	San Francisco, Calif.	79 New Montgomery Street.
Pas.	92	2,700	Ocean Steamship Co. of Savannah (Ga.)	Savannah, Ga.	Ocean Steamship Terminal.
Frt.	18	500	Minnesota-Atlantic Transit Co. (Del.)	Wilmington, Del.	Ford Building.
Tow.	12	850	Standard Transportation Co. (Del.)	New York, N. Y.	26 Broadway.
Tow.	12	850	do.	do.	Do.
Pas.	98	2,700	Ocean Steamship Co. of Savannah (Ga.)	Savannah, Ga.	Ocean Steamship Terminal.
Frt.	20	750	A. B. Johnson	San Francisco, Calif.	1 Drumm Street.
Frt.	18	500	Minnesota-Atlantic Transit Co. (Del.)	Wilmington, Del.	Ford Building.
Frt.	38	2,200	Bradley Transportation Co. (W. Va.)	Duluth, Minn.	Wolvin Building.
Fsh.	34	400	McNeal Dodson Co. (Va.)	Reedville, Va.	Fairport, Va.
Frt.	4		Frank T. Lang	New York, N. Y.	1790 Metropolitan Avenue.
Frt.	45	5,000	Guaranty Trust Co. of N. Y. (N. Y.)	do.	140 Broadway.
Pas.	59	2,200	Atlantic & Caribbean Steam Navigation Co. (Del.)	Wilmington, Del.	Du Pont Building.
Tnk.	17	600	Standard Oil Co. (Calif.)	San Francisco, Calif.	Standard Oil Building.
Frt.	9		Miss Clema Collins	Philadelphia, Pa.	7120 Hazel Avenue.
Tnk.	10	450	Standard Oil Co. (N. J.)	Baltimore, Md.	St. Paul and Franklin Streets.
Tow.	12	617	American Dredging Co. (Pa.)	Philadelphia, Pa.	308 Chestnut Street.
Frb.	11	1,300	Board of Commissioners of New Orleans (La.)	New Orleans, La.	1 Canal Street.
Fsh.	30	300	Bellows & Squires Co. (Va.)	Reedville, Va.	Ocran, Va.
Frt.	4		Mystic Steamship Co. (Mass.) Trustees	Boston, Mass.	111 Devonshire Street.

## Merchant Vessels

Official No.	Signal letters	Rtg	Name of vessel	Tonnage		Dimensions			When built	Where built
				Gross	Net	Length	Breadth	Depth		
223569	MFJT	Ga. s.	Radio.....	131	62	97.1	24.6	13.6	1924	Essex, Mass
223574	MFJV	Sch.	J. O. Webster.....	431	373	140.5	33.6	14.0	1919	Weymouth, Nova Scotia
223583	MFKB	St. s.	SEA SALVOR.....	423	229	137.4	30.4	12.0	1904	Philadelphia, Pa.
222691	MFKD	Sch.	Emerett.....	659	602	179.0	38.0	13.2	1919	Diligent River, Nova Scotia
145703	MFKH	St. s.	Tbree Friends.....	157	89	112.0	24.0	8.8	1895	Jacksonville, Fla.
222532	MFKJ	St. s.	A. B. POTTER.....	284	193	110.8	23.2	10.8	1910	Philadelphia, Pa.
223639	MFKL	Sch.	W. T. Bell.....	234	212	119.0	27.6	11.2	1887	Linwood, Pa.
223641	MFKN	St. s.	PRISCILLA.....	6,648	4,160	419.5	66.5	33.3	1924	Camden, N. J.
223660	MFKQ	Ol. s.	AMSTERDAM SOCONY.....	1,199	753	252.9	40.1	12.8	1924	Chester, Pa.
223670	MFKR	Ol. s.	BURLINGTON SOCONY.....	1,199	753	252.9	40.1	12.8	1924	do
223671	MFKS	Ol. s.	HARTFORD SOCONY.....	1,199	753	252.9	40.1	12.8	1924	Camden, N. J.
223672	MFKT	Ol. s.	OSWEGO SOCONY.....	1,199	753	252.9	40.1	12.8	1924	Chester, Pa.
223673	MFKV	Ol. s.	PROVIDENCE SOCONY.....	1,199	753	252.9	40.1	12.8	1924	Camden, N. J.
223674	MFKW	Ol. s.	ROME SOCONY.....	1,199	753	252.9	40.1	12.8	1924	Chester, Pa.
223675	MFLB	Ol. s.	SCHENECTADY SOCONY.....	1,199	753	252.9	40.1	12.8	1924	do
223680	MFLC	Ol. s.	BOSTON SOCONY.....	1,199	753	252.9	40.1	12.8	1924	Camden, N. J.
223740	MFLH	St. s.	BOSTON.....	4,989	2,703	385.3	72.5	20.9	1924	Sparrows Point, Md.
223848	MFNC	Sch.	Ethol N.....	203	203	106.2	29.2	10.0	1889	Shelbourne, Nova Scotia
223849	MFND	St. s.	SANTA MARIA.....	8,205	5,045	460.0	60.3	35.5	1922	Glasgow, Scotland
223901	MFNL	St. s.	NEW YORK.....	4,989	2,703	385.3	72.5	20.9	1924	Sparrows Point, Md.
223907	MFNS	St. s.	CATALINA.....	1,766	1,161	285.2	52.1	18.8	1924	Los Angeles, Calif.
204850	MFNV	St. s.	TRANSFER NO. 21.....	267	155	110.9	27.9	13.5	1908	Bothlehem, Pa.
220793	MFPB	St. s.	DAN F. HANLON.....	1,434	791	240.0	40.0	15.0	1920	Brunswick, Ga.
162424	MFPJ	Sch.	PURE OIL COMPANY.....	3,754	743	172.4	34.2	13.2	1905	Wilmington, Del.
223936	MFPK	Ga. s.	St. Tammany.....	103	64	110.7	22.5	5.2	1924	Shdell, La.
224118	MFPW	Ga. s.	Houston Pilot No. 2.....	110	26	104.2	15.0	8.0	1918	Mobile, Ala.
224175	MFQC	St. s.	WILSON.....	144	58	90.1	19.6	10.3	1899	Detroit, Mich.
224216	MFQG	St. s.	GEORGE WASHINGTON.....	5,184	3,167	375.5	54.0	17.2	1924	Newport News, Va.
224220	MFQJ	Ga. s.	Patterson.....	580	402	163.1	27.3	18.8	1882	Brooklyn, N. Y.
224252	MFQL	St. s.	HAWAII.....	850	444	190.0	36.2	12.1	1924	San Francisco, Calif.
224284	MFQS	St. s.	EL COSTON.....	7,286	4,509	426.9	57.0	26.6	1924	Tacoma, Wash.
224339	MFQV	St. s.	ROBERT E. LEE.....	5,184	3,167	375.5	54.0	17.2	1924	Newport News, Va.
224391	MFRH	St. s.	DISTRICT OF COLUMBIA.....	2,128	1,240	207.8	51.0	16.3	1924	Wilmington, Del.
224402	MFRJ	St. s.	GLACIER.....	4,043	2,158	371.0	46.1	27.7	1891	Sunderland, England
224452	MFRP	St. s.	Atlas.....	614	381	166.8	30.2	14.8	1925	South Portland, Me.
224456	MFRQ	Ga. s.	HAWAIIAN STANDARD.....	1,217	663	210.0	36.1	14.3	1925	San Francisco, Calif.
224496	MFRS	St. s.	EL OCEANO.....	6,767	4,171	415.0	56.1	29.1	1925	Kearny, N. J.
224642	MFSB	St. s.	CHEROKEE.....	5,896	3,514	387.5	54.3	20.0	1925	Newport News, Va.
224662	MFSC	St. s.	WILLIAM C. ATWATER.....	7,768	6,281	589.2	60.0	27.7	1925	River Rouge, Mich.
224680	MFSD	Ga. s.	Mahoe.....	230	62	110.0	24.8	13.4	1925	Seattle, Wash.
224699	MFSH	Ga. s.	Alscotia.....	135	121	87.4	10.0	6.4	1925	Camden, N. J.
224702	MFSJ	St. s.	Elma.....	432	152	140.1	26.6	12.3	1892	Cleveland, Ohio
224918	MFTD	St. s.	SEMINOLE.....	5,806	3,514	387.5	54.3	20.0	1925	Newport News, Va.
225122	MFTH	St. s.	THOMAS TRACY.....	2,436	1,892	254.4	43.6	24.9	1916	Ashtabula, Ohio
225079	MFTK	Ga. s.	City of Nome.....	2,150	1,389	243.5	47.4	24.0	1925	Oslo, Germany
225135	MFTL	St. s.	Albatross.....	691	470	204.0	27.8	16.7	1882	Wilmington, Del.
225157	MFTW	St. s.	COAMO.....	7,057	4,208	412.0	59.8	23.2	1925	Newport News, Va.
225181	MFVJ	Ga. s.	JOHN MANNING.....	437	300	151.4	27.2	11.3	1921	Elmshorn, Germany
225229	MFVK	St. s.	LA PERLA.....	3,678	2,223	325.2	48.1	13.5	1924	Birkenhead, England
225244	MFVQ	Ol. s.	ISONZO.....	1,169	805	208.7	31.5	15.7	1918	Ligure, Italy
225247	MFVR	St. s.	HENRY W. BREYER.....	3,121	1,909	330.5	47.8	22.3	1907	Sunderland, England
225291	MFVW	St. s.	MOHAWK.....	5,596	3,514	387.5	54.3	20.0	1925	Newport News, Va.
225292	MFVB	St. s.	ORITANI.....	1,362	768	227.0	33.7	13.7	1920	Brooklyn, N. Y.
225335	MFWD	Sch.	Margaret F. Sterling.....	969	860	199.0	40.0	16.7	1919	Victoria, B. C.
225345	MFWG	St. s.	ERER.....	859	496	201.0	28.7	14.4	1890	Copenhagen, Denmark
225390	MFWP	St. s.	GULFCREST.....	8,952	5,590	460.4	65.3	38.3	1926	Camden, N. J.
225440	MQBC	St. s.	Arbutus.....	285	194	146.5	25.6	10.1	1879	Baltimore, Md.
225433	MQBD	Ga. s.	P. R. R. No. 18.....	186	126	99.0	24.0	10.6	1925	Newport News, Va.
225434	MQBF	Ga. s.	P. R. R. No. 26.....	186	126	99.0	24.0	10.6	1925	do
225471	MQBN	St. s.	CHATHAM.....	5,649	3,456	350.7	52.2	16.0	1926	do
225482	MQBP	St. s.	E. M. CLARK.....	9,647	6,020	499.2	68.1	30.5	1921	Kearny, N. J.
225508	MQBV	El. s.	STEEL ELECTRICIAN.....	1,694	974	250.3	43.9	16.2	1926	do
225570	MQCD	El. s.	RICHLUBE.....	609	390	130.6	32.0	13.7	1926	San Francisco, Calif.
225632	MQCR	St. s.	Vizania.....	439	298	157.3	27.3	10.7	1888	Baltimore, Md.
225750	MQDL	Ga. s.	SUNOCO NO. 4.....	274	218	142.0	23.5	11.2	1926	Chester, Pa.
225751	MQDN	St. s.	DORCHESTER.....	5,649	3,456	350.7	52.2	16.0	1926	Newport News, Va.

Service	Crew	Horse-power	Name of owner	Home port	Address of owner
Fsh. Frt.	21 6	120	Boston Maritime Co. (Mass.) Webster Marine Corporation (Fla.)	Boston, Mass. Miami, Fla.	88 Broad Street. 243 Northeast Thirteenth Terrace.
Tow. Frt.	6 7	300	Ship Owners & Merchants Tugboat Co. (Calif.) A. P. Vane	San Francisco, Calif. Wilmington, Del.	Pier 15, Seaford, Del.
Tow. Frt.	13 10 3	700 500	Jacksonville Forwarding Co. (Fla.) do W. T. Bell	Jacksonville, Fla. do Norfolk, Va.	
Tnk.	38	3,000	New York Shipbuilding Corporation (N. Y.)	Philadelphia, Pa.	Citizens Bank Building. Camden, N. J.
Tnk.	16	700	Standard Transportation Co. (Del.)	New York, N. Y.	26 Broadway.
Tnk.	16	700	do	do	Do.
Tnk.	11	700	do	do	Do.
Tnk.	16	700	do	do	Do.
Tnk.	16	700	do	do	Do.
Tnk.	16	700	do	do	Do.
Tnk.	11	700	do	do	Do.
Tnk.	11	700	do	do	Do.
Pas. Frt.	186 5	2,680	Eastern Steamship Lines (Me.) Louis D. Jones	Portsmouth, N. H. Boston, Mass.	Ellot, Me. 88 Broad Street.
Tnk.	37	3,000	Union Oil Co.	Los Angeles, Calif.	Union Oil Building.
Pas.	186	2,680	Eastern Steamship Lines (Me.)	Portsmouth, N. H.	Ellot, Me.
Tnk.	63	3,600	Wilmington Transportation Co. (Calif.)	Los Angeles, Calif.	Wilmington, Calif.
Tow.	7	500	N. Y., N. H. & H. R. R. Co. (Conn.)	New Haven, Conn.	Meadow and Water Streets
Frt.	29	1,400	Johannes Ramellus	San Francisco, Calif.	112 Market St.
Frt.	5		Pure Oil S. S. Co.	Philadelphia, Pa.	Widener Building.
Pas.	7	200	J. B. Howze	New Orleans, La.	Siddell, La.
Pit.	6	440	Joseph Welkerth	Houston, Tex.	308 Hagerman Street.
Tow.	7	350	Washington Tug & Barge Co. (Wash.)	Seattle, Wash.	Pier 40.
Pas.	90	4,750	Eastern Steamship Lines (Me.)	New York, N. Y.	Pier 19, North River.
Frt.	12	325	Oregon Motorship Corporation (Oreg.)	Portland, Oreg.	Board of Trade Building.
Pas.	43	1,000	Inter-Island Steam Navigation Co. (Hawaii)	Honolulu, Hawaii	42 Queen Street.
Frt.	44	7,100	Southern Pacific Co. (Ky.)	New York, N. Y.	Pier 39, North River.
Pas.	113	4,750	Robert E. Lee S. S. Corporation (Del.)	Wilmington, Del.	Du Pont Building.
Pas.	45	2,400	Norfolk & Washington Steamboat Co.	Washington, D. C.	Seventh Street Wharf.
Fsh.	23	1,27	Northern Fisheries (Wash.)	San Francisco, Calif.	111 Clay Street.
Frt.	12	500	P. H. Doyen Co. (Me.)	Portland, Me.	South Portland, Me.
Tnk.	18	600	Standard Oil Co. (Calif.)	San Francisco, Calif.	225 Bush Street.
Frt.	43	5,500	Southern Pacific Co. (Ky.)	New York, N. Y.	Pier 49, North River.
Pas.	110	4,200	Cherokee-Seminole S. S. Corporation (Mo.)	do	Pier 36, North River.
Frt.	30	2,050	Wilson Transit Co. (Ohio)	Cleveland, Ohio	Kirby Building.
Tow.	13	720	Young Bros (Hawaii)	Honolulu, Hawaii	Pier 12, Queen Street.
Yct.	9	300	Mrs. Strleker Cales	Philadelphia, Pa.	Bryn Mawr, Pa.
Frt.	13	800	Richard S. Cors	New York, N. Y.	80 Broad Street.
Pas.	122	4,200	Cherokee Seminole Steamship Corporation (Me.)	do	Pier 36, North River.
Tow.	12	450	M. & J. Tracy	do	1 Broadway.
			W. H. Moore	Los Angeles, Calif.	
Pas.	7	1,300	Jas. A. Ross	Boston, Mass.	201 Devonshire Street.
Pas.	161	6,000	Coamo Steamship Corporation	New York, N. Y.	25 Broadway.
Frt.	12	220	John B. Manning	do	New Rochelle, N. Y.
Frt.	49	2,500	United Fruit Steamship Corporation (Del.)	do	17 Battery Place.
Frt.	17	1,000	Joseph F. O'Boyle	do	15 Moore Street.
Frt.	32	850	New York Florida Navigation Corporation (Del.)	do	8 Bridge Street.
Pas.	107	4,200	Clyde Steamship Co. (Me.)	do	Pier 36, North River.
Frt.	27	1,300	Oriental Navigation Co. (Del.)	do	17 Battery Place.
Frt.	27	1,300	do	do	Do.
Frt.	12		Ray M. Sterling	Seattle, Wash.	American Bank Building.
Frt.	15	360	John Wright	New York, N. Y.	49 East Eighty-third Street.
Tnk.	42	4,000	Gulf Refining Co. (Tex.)	Port Arthur, Tex.	West Port Arthur, Tex.
Msc.	15	450	Union Shipbuilding Co.	Baltimore, Md.	Fairfield, Md.
Frt.	6	750	Pennsylvania Railroad Co. (Pa.)	New York, N. Y.	Jersey City, N. J.
Frt.	6	750	do	do	Do.
Pas.	100	2,700	Merchants & Miners Transportation Co. (Md.)	Baltimore, Md.	112 South Gay Street.
Tnk.	42	3,500	Standard Oil Co. (N. J.)	New York, N. Y.	26 Broadway.
Frt.	15	750	United Steel Products Co. (N. J.)	do	56 Pine Street.
Tnk.	6	350	Richfield Oil Co. (Calif.)	Los Angeles, Calif.	215 West Seventh Street.
Frt.	16	650	James A. Ross	Boston, Mass.	201 Devonshire Street.
Tnk.	5	150	Sun Oil Co. (N. J.)	Philadelphia, Pa.	Finance Building.
Pas.	86	2,700	Merchants & Miners' Transportation Co. (Md.)	Baltimore, Md.	112 South Gay Street.



# YACHTS

[For explanations and abbreviations, see page 2]

Official No.	Signal letters	Rig	Name of yacht	Tonnage		Dimensions in feet			When built	Where built
				Gross	Net	Length	Breadth	Depth		
117268	HQBH	Ga. s.	Siesta	32	32	57.7	15.1	8.4	1900	New Bedford, Mass.
120025	KDFJ	Ga. s.	Isolde	29	28	47.5	16.8	6.5	1885	Thomaston, Me.
130348	KDHS	Ga. s.	NEPENTHE	29	20	44.4	15.8	6.4	1869	Bristol, R. I.
126346	KDJB	Sch.	Coronet	160	152	118.7	27.0	11.7	1885	Brooklyn, N. Y.
130380	KDVB	St. s.	TECH	160	98	115.4	20.0	9.0	1887	Marcus Hook, Pa.
15346	KDWR	Ga. s.	Leona	20	19	46.0	15.3	4.8	1867	Newport, R. I.
116216	KFGC	Sch.	Sea Fox	131	96	96.5	23.9	12.0	1888	Wilmington, Del.
14473	KGHM	Sch.	KATRINA	62	59	73.0	20.1	10.3	1888	City Island, N. Y.
126571	KGNT	Ga. s.	CONSTELLATION	157	118	123.7	24.9	12.9	1889	do.
120722	KHBR	Ga. s.	Fenella	41	39	57.2	17.0	9.0	1888	Noank, Conn.
100469	KHDC	Ga. s.	Mars	22	20	45.5	16.5	4.4	1886	Bayport, N. Y.
116332	KHFV	St. s.	SULTANA	400	212	161.1	28.0	16.2	1890	Brooklyn, N. Y.
106797	KHWG	Ga. s.	Awa	18	17	43.7	15.0	5.5	1889	South Boston, Mass.
81333	KJPM	St. s.	WILD DUCK	233	116	138.4	24.0	11.0	1891	Boston, Mass.
86166	KJSP	Slp.	Gulnare	23	22	46.0	15.2	6.3	1891	Mariners Harbor
92306	KJTR	Ga. s.	Millcete	27	26	52.0	16.4	6.9	1890	Boston, Mass.
146626	KLJW	St. s.	TRUANT	100	50	120.0	17.8	10.0	1892	Bristol, R. I.
107010	KLQN	St. s.	NEAIRA	342	212	145.6	23.6	12.6	1893	Wilmington, Del.
126956	KLQR	Sch.	CORONA	136	129	104.3	24.0	16.4	1893	Bristol, R. I.
126905	KLTM	Ga. s.	Choctaw	19	18	44.7	14.4	6.6	1889	South Boston, Mass.
96247	KLWF	Ga. s.	Ilrondelle	35	26	74.9	13.6	7.0	1893	Nyaack, N. Y.
86296	KMBS	Ga. s.	Glendoveer	42	38	62.2	17.6	6.8	1894	Tottenville, N. Y.
136492	KMFB	Ga. s.	Polyanthus	38	35	78.0	13.6	7.9	1895	Bristol, R. I.
81511	KMGS	St. s.	Valcour	61	48	89.5	14.2	8.5	1895	Nyaack, N. Y.
77188	KMHJ	Ga. s.	Sylvia	21	21	48.3	16.0	4.6	1895	South Boston, Mass.
161769	KMRS	Ga. s.	Isis	17	17	43.5	12.3	7.5	1896	do.
160759	KNBG	Ga. s.	Spalpeen	29	26	66.0	12.5	8.1	1897	Bristol, R. I.
127179	KNBL	St. s.	COURIER	65	44	91.3	15.8	8.5	1897	South Boston, Mass.
127191	KNCB	Ga. s.	Coyote	44	30	72.5	14.0	7.4	1897	Long Island City, N. Y.
130743	KNCH	St. s.	Laurion	52	35	99.2	13.7	7.9	1897	Bristol, R. I.
107293	KNCR	St. s.	ONEIDA	583	396	172.0	24.0	15.1	1897	Wilmington, Del.
96376	KNDB	Sch.	HILDEGARDE	184	145	105.0	26.0	19.5	1897	do.
107322	KNFR	Ga. s.	Nelfred	36	24	75.3	13.8	5.5	1897	Brooklyn, N. Y.
92860	KNJW	St. s.	Cornelia	59	40	87.7	15.1	8.4	1898	New York, N. Y.
161107	KNLP	St. s.	Kaleda (composite)	79	47	96.4	15.4	8.3	1898	Boston, Mass.
136695	KNPR	St. s.	ELRERA	201	136	132.7	21.5	10.6	1898	Elizabeth, N. J.
121082	KNQS	St. s.	FELICIA	213	145	144.2	20.1	10.9	1898	Brooklyn, N. Y.
107569	KNTB	Ga. s.	Captain Lawrence	43	39	60.8	16.2	9.0	1898	Green Bay, Wis.
107440	KNWF	St. s.	APHRODITE	1,147	654	262.5	35.6	20.1	1899	Bath, Me.
127328	KNWS	St. s.	CORSAIR	1,136	772	270.0	33.3	20.9	1899	Newburgh, N. Y.
150817	KPDB	Ga. s.	Oriana III	32	29	64.5	14.4	13.9	1899	Bristol, R. I.
107467	KPFG	Ga. s.	Bess	36	29	73.0	12.2	5.7	1899	New York, N. Y.
107470	KPGJ	St. s.	FORTUNA	119	81	128.3	17.2	9.0	1899	Morris Heights, N. Y.
116901	KPGL	Ga. s.	Simitar	30	27	55.2	15.0	7.9	1899	South Boston, Mass.
111237	KPHB	Sch.	Ilikamo	51	44	61.1	17.5	7.0	1899	East Boothbay, Me.
107474	KPHF	St. s.	COLONIA	259	151	163.7	22.3	10.9	1899	Chester, Pa.
25314	KPJF	Sch.	Wal Gar	30	30	56.5	16.4	6.4	1898	Tottenville, N. Y.
107501	KPLF	Ga. s.	Talayha	75	67	83.4	19.0	10.8	1899	Bristol, R. I.
150870	KPSV	Ga. s.	Penelve	23	15	45.0	14.2	5.8	1900	Fall River, Mass.
141642	KPTV	Ol. s.	Kalmilou	720	509	170.0	36.8	12.2	1900	Alameda, Calif.
93030	KPVB	Ga. s.	Circe	18	15	43.0	15.0	5.2	1900	Tottenville, N. Y.
81691	KPVN	Ga. s.	Winnabago	17	14	52.0	14.0	6.0	1900	North Haven, Me.
136800	KPVR	St. s.	SWAN	146	99	123.5	18.2	10.1	1900	New York, N. Y.
117268	KQBH	Ga. s.	Siesta	32	32	57.7	15.1	8.4	1900	New Bedford, Mass.
161858	KQDN	St. s.	Valda	79	54	101.7	14.1	7.0	1900	South Boston, Mass.
136806	KQDP	St. s.	Empress	50	34	84.0	13.7	8.2	1900	Bristol, R. I.
93052	KQDT	Ga. s.	Monsoon	18	18	40.7	14.7	4.6	1900	Brunswick, Ga.
127517	KQRY	Ga. s.	Mindoro	44	38	51.9	17.0	8.1	1900	New York, N. Y.
117035	KQTI	Ga. s.	Seneca	65	61	81.8	20.4	9.7	1901	Brooklyn, N. Y.
136886	KQVH	Ga. a.	Edris	53	49	69.3	19.5	6.2	1901	Elizabeth, N. J.
127541	KQVS	Ga. s.	Cachalot	41	37	66.2	17.3	8.8	1899	New York, N. Y.
161887	KQWP	Ga. s.	Towindward	42	37	52.0	16.9	7.9	1901	do.
127549	KQWR	Ga. s.	Monataka	26	23	60.2	15.4	6.7	1901	East Boston, Mass.
121191	KRBP	Ga. s.	Skylark	19	16	61.0	10.2	5.2	1901	New York, N. Y.
93083	KRDV	Ga. s.	Marchioness	31	25	54.0	15.6	6.0	1900	Bristol, R. I.
107697	KRGB	St. s.	Aquilo	176	103	127.4	20.0	11.3	1901	South Boston, Mass.
86570	KRGM	Ga. s.	Genevieve	22	20	46.4	14.1	6.6	1901	Monument Beach, Mass.
107721	KRMQ	Sch.	Norka	28	24	59.4	15.0	7.5	1902	South Boston, Mass.
93241	KRMV	Ga. s.	Siesta	44	39	67.1	15.0	3.3	1900	Croton, N. Y.



# YACHTS

[For explanations and abbreviations, see page 2]

Crew	Horse-power	Name of owner	Home port	Address of owner
2	27	M. S. Haskell.....	Chicago, Ill.....	Board of Trade.
2	10	William T. Shanley.....	Baltimore, Md.....	1232 Washington Boulevard.
1	12	S. W. Harder.....	do.....	Guilford, Md.
14		Kingdom Yacht Club.....	Portland, Me.....	Shiloh, Me.
10	50	T. Coleman Du Pont.....	Wilmington, Del.....	808 Broome Street.
2	28	Roy H. Clark.....	Baltimore, Md.....	Grand Hotel.
10		Richard D. Upham.....	New York, N. Y.....	Shoreham, N. Y.
10		James B. Ford.....	do.....	12 West Forty-fourth Street.
21	150	Herbert M. Sears.....	Boston, Mass.....	Beverly, Mass.
4	25	Annie Rutstein.....	Providence, R. I.....	367 Main Street.
2	40	O. B. Kline.....	Miami, Fla.....	2013 Northwest Fourth Street.
29	480	Fred B. Dunn.....	Los Angeles, Calif.....	Long Beach, Calif.
2	32	Paul H. Gugger.....	New Haven, Conn.....	40 Elmwood Street.
18	400	Gulf Refining Co.....	Port Arthur, Tex.....	West Port Arthur, Tex.
1		J. E. Dwight.....	New York, N. Y.....	33 Mount Morris Park, W.
3	25	Mrs. Placida H. Edwards.....	Reedville, Va.....	
8	300	Samuel Insull.....	Chicago, Ill.....	72 West Adams Street.
15	850	Charles A. Gould.....	New York, N. Y.....	270 Madison Avenue.
23		Cleveland H. Dodge.....	do.....	99 John Street.
1	25	Geo. W. Holman, jr.....	Philadelphia, Pa.....	Toms River, N. J.
6	40	George E. Pierce.....	Buffalo, N. Y.....	Chamber of Commerce.
3	72	E. Lawrence Dinning, jr.....	Baltimore, Md.....	211 Chamber of Commerce.
3	50	May F. Marshall.....	New York, N. Y.....	28 East Sixty-fourth Street.
4	250	Chicago Florida Realty Syndicate.....	Miami, Fla.....	301 Northeast First Street.
2	40	A. B. Morse.....	Boston, Mass.....	South Boston, Mass.
2	16	R. E. Caller.....	New York, N. Y.....	354 Ocean Avenue (B).
2	45	H. O. Stratton.....	Boston, Mass.....	Malden, Mass.
9	250	George Warrington.....	Washington, D. C.....	3110 Nineteenth Street NW.
5	90	Alexander Mauricam.....	Chicago, Ill.....	328 South Sangamon Street.
6	250	M. Crouse Klock.....	Cape Vincent, N. Y.....	Clayton, N. Y.
30	250	International Film Service Co. (N. Y.).....	New York, N. Y.....	One hundred and twenty-seventh Street and Second Avenue.
25		E. R. Coleman.....	Philadelphia, Pa.....	Lebanon, Pa.
3	108	E. J. Bulgin.....	Tampa, Fla.....	General delivery.
2	450	Marshall D. Wilber.....	Chicago, Ill.....	360 North Michigan Avenue.
12	120	Edward Michael.....	Buffalo, N. Y.....	618 Brisbane Building.
18	800	Henry Darlington.....	New York, N. Y.....	Mamaroneck, N. Y.
4	600	J. Ross Collins.....	do.....	Larchmont, N. Y.
2	40	Boy Scouts of America.....	Milwaukee, Wis.....	120 Wisconsin Avenue.
60	3,200	Oliver H. Payne.....	New York, N. Y.....	852 Fifth Avenue.
52	4,550	J. P. Morgan.....	do.....	23 Wall Street.
2	25	Anna R. Murray.....	New York, N. Y.....	17 West Sixtieth Street.
4	60	Henry C. Sheridan.....	Washington, D. C.....	1906 Twenty-third Street, NW.
8	750	Burns Lyman Smith.....	Oswego, N. Y.....	Syracuse, N. Y.
4	20	Ray P. Stevens.....	New York, N. Y.....	17 West Sixtieth Street.
3		C. S. Hamilton.....	do.....	Greenport, N. Y.
20	1,000	John W. Hubbard.....	Pittsburgh, Pa.....	Colonial Place.
2	35	Matt J. Walsh.....	Los Angeles, Calif.....	San Pedro, Calif.
10	50	Lazard Lippman.....	do.....	do.
2	35	Harold L. Pope.....	New Haven, Conn.....	Gullford, Conn.
20	220	Medford R. Kellum.....	Honolulu, Hawaii.....	Kahola, Hawaii.
2	8	Arthur H. Kohlbusch.....	Chicago, Ill.....	1045 West Washington Boulevard.
3	15	John W. Hollowell.....	Boston, Mass.....	84 State Street.
13	400	Herman Lee Meader.....	New York, N. Y.....	10 West Thirty-third Street.
2	27	M. S. Haskell.....	Chicago, Ill.....	Board of Trade Building.
3	260	James A. Ross.....	Boston, Mass.....	201 Devonshire Street.
4	175	T. H. Wheeler.....	New York, N. Y.....	32 Broadway.
1	45	David B. Baker.....	Baltimore, Md.....	524 Equitable Building.
5	60	Clarissa S. H. Chapman.....	Boston, Mass.....	Newtonville, Mass.
10	40	Frank B. McQuesten.....	Washington, D. C.....	27 Kilby Street.
6	10	Thomas H. Inco.....	Los Angeles, Calif.....	Culver City, Calif.
5	16	Charles K. Beekman.....	New York, N. Y.....	52 Williams Street.
5	40	George Leary, jr.....	do.....	15 Moore Street.
3	16	H. E. Hamlin.....	Ellsworth, Me.....	
2	40	Charles M. Brooks.....	New York, N. Y.....	10 Thomas Street.
3	40	D. H. Conkling.....	Miami, Fla.....	West Palm Beach, Fla.
8	250	H. F. Alexander.....	Seattle, Wash.....	1519 Railroad Avenue South.
1	50	Frederic R. Gray.....	New York, N. Y.....	120 Broadway.
4		Fenner Ball.....	Providence, R. I.....	11 Greene Street.
3	80	Eugene K. Smith.....	Burlington, Vt.....	Swanton, Vt.

## Yachts

Official No.	Signal letters	Rig	Name of yacht	Tonnage		Dimensions in feet			When built	Where built
				Gross	Net	Length	Breadth	Depth		
111395	KRMW	Ga.s.	Roamer.....	80	61	82.7	17.2	8.1	1902	Bristol, R. I.....
155421	KRNG	Ga.s.	Oulatchouan.....	19	13	52.4	10.5	4.8	1900	Trenton, N. J.....
127632	KRPS	Sch.	Clarissa.....	43	38	67.0	17.0	8.1	1901	East Boothbay, Me.....
161207	KRQL	Ga.s.	Keewaydin.....	10	14	44.2	11.0	4.2	1902	Glenwood, N. Y.....
127659	KRSD	Sch.	Cygnel.....	29	20	58.1	15.0	7.7	1902	Boston, Mass.....
161125	KRTD	St.s.	Kismet.....	40	71	117.0	18.5	11.0	1899	Wilmington, Del.....
107767	KRTH	Ga.s.	Cutty Sark.....	250	122	110.0	26.0	19.0	1902	do.....
130960	KRVB	St.s.	VEGA.....	763	519	236.0	28.1	16.4	1902	Port Richmond, N. Y.....
107784	KRVJ	St.s.	AZTEC.....	848	576	221.4	30.0	15.3	1902	Elizabeth, N. J.....
127680	KRWD	St.s.	ALICIA.....	174	118	128.0	19.8	10.4	1902	New York, N. Y.....
3950	KSFO	Ga.s.	Bonito.....	159	152	94.5	23.0	4.4	1902	Croton on Hudson, N.Y.....
161938	KSHB	Ga.s.	Wayfarer.....	40	33	70.7	16.6	8.7	1903	Boston, Mass.....
107834	KSJR	St.s.	ARIA.....	192	130	148.1	18.4	11.1	1903	New York, N. Y.....
151000	KSIT	Slp.	Pellegrina.....	19	17	47.1	13.6	6.5	1903	Boston, Mass.....
137078	KSMH	St.s.	Baroness.....	99	77	100.3	18.9	9.6	1903	Port Jefferson, N. Y.....
100788	KSJN	Sch.	INGOMAR.....	142	113	97.0	24.2	11.0	1903	Bristol, R. I.....
200029	KSNT	Ga.s.	Dawn II.....	24	21	49.3	14.5	5.9	1903	Fall River, Mass.....
200147	KSPL	Ga.s.	Normona.....	52	45	71.9	22.2	5.2	1903	Tottenville, N. Y.....
200212	KSQO	Ga.s.	Nokomis.....	44	39	64.5	14.2	6.0	1903	Mariners Harbor, N. Y.....
220334	KSRB	St.s.	ATLANTIC.....	303	206	144.5	29.5	13.1	1903	Shooters Island, N. Y.....
200314	KSRD	Ga.s.	Wing and Wing.....	16	12	45.3	9.8	7.2	1903	Newport, R. I.....
200436	KSRM	St.s.	ROXANA.....	132	74	112.2	17.0	4.5	1903	Racine, Wis.....
200514	KSTM	Ga.s.	Chelsea.....	131	109	91.0	20.4	5.0	1903	Baltimore, Md.....
200588	KSVO	St.s.	Eugenia.....	94	64	97.2	18.0	8.8	1904	Bristol, R. I.....
200641	KSVT	St.s.	INTREPID.....	330	224	135.0	28.0	17.9	1903	Newburgh, N. Y.....
200770	KSWV	Ga.s.	Raccoon.....	43	33	64.3	17.5	6.9	1904	Boston, Mass.....
200800	KTBL	Ga.s.	CAROL.....	84	73	86.0	21.2	12.4	1904	do.....
127048	KTCM	Ga.s.	Cossack.....	16	13	43.9	12.1	7.2	1902	do.....
200903	KTGN	Ga.s.	Palestine.....	68	60	82.5	21.4	9.0	1904	Port Jefferson, N. Y.....
200652	KTDH	St.s.	SILOUX.....	55	37	102.4	11.6	5.8	1904	Bristol, R. I.....
201027	KTDQ	St.s.	CALUMET.....	153	87	115.9	17.5	10.3	1903	Boston, Mass.....
201085	KTFJ	St.s.	Ansantawac.....	136	107	108.0	18.5	7.7	1904	Greenport, N. Y.....
201109	KTFR	Ga.s.	Whienway.....	49	45	54.6	16.6	4.4	1904	Tarrytown, N. Y.....
201113	KTFV	Ga.s.	Palmotto.....	23	17	60.2	12.5	3.0	1903	New York, N. Y.....
201644	KTNV	Ga.s.	SEMINOLE.....	174	140	107.7	21.0	7.1	1904	Mariners Harbor, N. Y.....
200943	KTPS	St.s.	NARADA.....	505	259	201.3	27.2	13.4	1839	Leth, Scotland.....
95870	KTQG	St.s.	Thendara.....	58	29	85.9	15.0	8.3	1880	Boston, Mass.....
201700	KTQL	Ga.s.	NIRODHA.....	323	304	110.8	22.1	8.2	1901	Newburgh, N. Y.....
201727	KTQV	Ga.s.	YUMA.....	16	11	43.0	13.0	3.2	1904	Miami, Fla.....
201777	KTRD	St.s.	Levanter (composite).....	131	89	115.6	17.0	9.9	1905	New York, N. Y.....
201963	KTVB	Slp.	DORIS.....	41	28	61.2	15.1	10.0	1905	do.....
202230	KTWN	Ga.s.	Slesta.....	31	26	76.8	11.7	5.1	1905	do.....
81651	KTWR	Ga.s.	Water Nymph.....	38	26	69.0	12.0	5.4	1899	Baltimore, Md.....
202248	KTWS	Ga.s.	Sweheart.....	30	26	57.6	12.0	5.2	1905	New York, N. Y.....
202306	KVBF	Ga.s.	INVADER.....	155	141	112.7	25.6	13.5	1905	Boston, Mass.....
202369	KVBL	Ga.s.	Betty.....	54	36	64.0	18.8	9.3	1905	Tottenville, N. Y.....
220741	KVBP	St.s.	VENETIA.....	576	211	196.5	27.1	17.6	1903	Leth, Scotland.....
202414	KVBQ	St.s.	POCANTICO.....	99	67	125.3	14.8	8.7	1905	Boston, Mass.....
202442	KVBT	Ga.s.	Gamboller.....	20	17	55.8	11.4	5.0	1905	New York, N. Y.....
202460	KVBW	Ga.s.	Omoo.....	18	18	42.0	16.0	3.5	1905	Shady Side, Md.....
202585	KVCS	St.s.	Sea Urchin.....	49	33	55.8	15.4	7.8	1905	Bristol, R. I.....
202790	KVFI	Ga.s.	Morjan.....	84	63	84.2	18.6	7.2	1901	New York, N. Y.....
	KVEN	St.s.	ALCEDO.....	983	388	238.0	31.0	18.7	1895	Glasgow, Scotland.....
	KVFT	St.s.	CAPITOLA.....	123	83	137.6	19.5	9.7	1904	Toledo, Ohio.....
	KVGM	St.s.	CHRISTABEL.....	248	102	150.0	22.0	14.4	1893	Glasgow, Scotland.....
202916	KVGP	Ga.s.	Hesper.....	39	32	60.0	14.2	5.8	1906	Long Island City, N. Y.....
202917	KVGG	Ga.s.	Trinculo.....	31	27	60.1	14.2	6.2	1906	do.....
202991	KVHO	Ga.s.	Indalla.....	34	31	59.4	16.0	8.3	1906	Boston, Mass.....
202993	KVID	Sch.	Aurella.....	49	43	65.6	18.0	10.4	1906	do.....
203007	KVIL	Ga.s.	Celadon.....	49	43	65.7	19.0	7.1	1906	do.....
203021	KVIN	Ga.s.	Tigress.....	24	23	45.9	15.2	5.8	1905	Bridgeport, Conn.....
202176	KVIHQ	Ga.s.	Tarpon.....	20	17	43.3	15.1	6.5	1905	Boston, Mass.....
203078	KVJG	Sch.	Princess.....	62	42	66.6	18.0	9.8	1905	Bristol, R. I.....
155440	KVJM	Ga.s.	Onawa.....	17	15	42.3	14.2	6.1	1902	Bayonne, N. J.....
203104	KVJN	Ga.s.	SONNICA.....	115	102	87.2	23.0	12.2	1906	Boston, Mass.....
203117	KVJS	Ga.s.	Needle.....	22	18	54.0	10.0	5.7	1906	do.....
203087	KVJT	Ga.s.	Alma.....	39	26	58.0	14.2	4.0	1906	Port Jefferson, N. Y.....
203148	KVLB	St.s.	EMERALD.....	198	134	140.4	21.0	13.3	1906	Wilmington, Del.....
203150	KVLD	Ga.s.	Southwind III.....	32	25	61.4	12.0	5.7	1906	New York, N. Y.....
203136	KVLG	Ga.s.	Day Dream.....	121	97	83.8	23.6	4.8	1906	Greenwich, Conn.....
203169	KVLH	Ga.s.	Taormina.....	62	57	78.7	19.0	10.2	1906	Boston, Mass.....
127106	KVLW	St.s.	CYNTHIA.....	103	70	120.0	17.5	6.6	1895	Detroit, Mich.....
203202	KVMI	Ga.s.	Katrina II.....	24	16	55.5	11.2	5.0	1906	Bayonne, N. J.....
202901	KVMO	Ga.s.	Idalla.....	34	31	59.4	16.0	8.3	1906	Boston, Mass.....
203232	KVMJ	Ga.s.	Revonah.....	22	17	53.7	11.2	4.9	1906	Bayonne, N. J.....
203304	KVNQ	St.s.	Kehtoh.....	185	106	123.4	20.0	10.7	1906	Boston, Mass.....
203435	KVPC	Ga.s.	Rambler.....	23	21	52.5	11.2	5.8	1906	do.....
203493	KVPL	Ga.s.	Etholsa.....	25	17	66.0	10.0	6.5	1906	East Greenwich, R. I.....
203514	KVFN	Ga.s.	Eleanor IV.....	32	27	54.6	14.1	6.0	1906	Long Island City, N. Y.....
203497	KVQD	Ywl.	Lasca.....	32	32	57.3	15.4	7.2	1906	Gloucester, Mass.....

Crew	Horse-power	Name of owner	Home port	Address of owner
0	35	F. D. M. Strachan	Brunswick, Ga.	
2	40	Mrs. Susie King	Gulfport, Miss.	Biloxi, Miss.
9		Eli Kirk Price	Philadelphia, Pa.	709 Walnut Street.
2	37	Joseph O. Whittemore	New York, N. Y.	Hoboken, N. J.
5		Stanley M. Bolster	Boston, Mass.	10 State Street.
12	700	Herbert Coppel	New York, N. Y.	62 William Street.
12	150	Alexander Smith	do.	366 Madison Avenue.
36	4,500	Nelson B. Warden	Philadelphia, Pa.	809 Witherspoon Building.
53	2,200	Albert C. Burrage	Boston, Mass.	85 Ames Building.
1	700	Frederick D. Underwood	New York, N. Y.	300 West End Avenue.
4	50	Alex. Laughlin	Pittsburgh, Pa.	Sewickly, Pa.
3	32	Lockwood W. Fogg	Philadelphia, Pa.	Morris Building.
18	1,000	William G. Blake	Belfast, Me.	Camden, Me.
1		George B. Gibbons	New York, N. Y.	Rye, N. Y.
10	300	Barron G. Collier	do.	220 West Forty-second Street.
21		Henry W. Howe	do.	24 Thomas Street.
2	37	Thomas Runney	do.	Bayside, N. Y.
11	65	William L. Velle	Key West, Fla.	Fort Myers, Fla.
3	45	Carolina Yacht Corporation (S. O.)	Charleston, S. C.	
30	200	Cornelius Vanderbilt	New York, N. Y.	640 Fifth Avenue.
2	20	P. A. Thayer	Cleveland, Ohio	2444 East Ninth Street.
10	400	Iarz Anderson	Washington, D. C.	2118 Massachusetts Avenue.
7	75	John F. Harris	New York, N. Y.	52 Broadway.
8	250	Albert MacO. Barnes, jr.	do.	2 Rector Street.
24	330	Transportation Products Co. (Del.)	do.	300 Park Avenue.
5	55	F. D. M. Strachan	Brunswick, Ga.	c/o Strachan Shipping Co.
12	100	Felix M. Warburg	New York, N. Y.	52 William Street.
2	20	Harrison Smith	Hartford, Conn.	West Hartford, Conn.
7	50	Andrew G. Pierce, jr.	New Bedford, Mass.	Madison Street.
6	350	Oliver P. Martin	New York, N. Y.	252 West Ninety-second Street.
13	1,000	James A. Farrell	do.	71 Broadway.
6	120	Wilson Marshall	Bridgeport, Conn.	Waldemere Avenue.
2	75	Claude Nolan	Jacksonville, Fla.	1001 Main Street.
2	45	Ellis Z. Nutting	New York, N. Y.	Woolworth Building.
10	225	John S. Phipps	do.	787 Fifth Avenue.
35	70	Henry Walters	Baltimore, Md.	5 South Street.
7	275	Wm. R. Porter	Key West, Fla.	
5	130	Samuel Untermyer	New York, N. Y.	120 Broadway.
2	18	James S. Thompson	Miami, Fla.	
12	500	William H. Todd	New York, N. Y.	25 Broadway.
3		Miss Louise M. Grace	do.	Great Neck, N. Y.
2	25	Charles T. Lark	do.	Hackensack, N. J.
3	65	R. P. Dobson	Baltimore, Md.	Belair, Md.
2	90	Edson W. Briggs	Washington, D. C.	1108 Sixteenth Street NW.
7	100	Don Lee	San Francisco, Calif.	1000 Van Ness Avenue.
3	85	Victor A. Searles	Philadelphia, Pa.	Atlantic City, N. J.
32	680	John D. Spreckels	San Francisco, Calif.	2 Pine Street.
10	900	Barron G. Collier	New York, N. Y.	220 West Forty-second Street.
1	40	Augustus Smith	do.	Bayonne, N. J.
1	100	B. H. Walker	Newport News, Va.	Richmond, Va.
3	85	J. Thorn Willson	New York, N. Y.	477 First Avenue.
5	100	Morton H. Goldenburg	Washington, D. C.	712 Seventh Street NW.
		George W. Childs Drexel	Philadelphia, Pa.	212 South Seventh Street.
7	500	H. T. Wickes	Port Huron, Mich.	Saginaw, Mich.
		Walton Ferguson, sr.	Bridgeport, Conn.	
4	100	E. Hume Talbot	Washington, D. C.	14 West Kirk Street.
2	65	Charles M. Struven	Baltimore, Md.	114 South Frederick Street.
5	40	Painless Parker	San Francisco, Calif.	15 Stockton Street.
		James Crosby Brown	Philadelphia, Pa.	330 Chestnut Street.
4	40	S. K. De Forest	New York, N. Y.	221 Fourth Avenue.
2	18	Samuel P. Curtis	Philadelphia, Pa.	712 Locust Street.
3	25	Alvin O. Porter	Annapolis, Md.	
6		H. G. S. Noble	New York, N. Y.	42 Broadway.
1	20	William J. Rooks	Providence, R. I.	Longmeadow, R. I.
14	100	E. S. Burke, jr.	New York, N. Y.	Cleveland, Ohio.
		Ralph E. Barker	Fall River, Mass.	Thunton, Mass.
1	35	Henry R. M. Cook	New York, N. Y.	55 West Forty-fourth Street.
13	900	Burns Lyman Smith	Oswego, N. Y.	Syracuse, N. Y.
3	50	Charles Rudy	New York, N. Y.	Cedar Avenue.
3	280	Sandringham (N. Y.)	do.	405 Lexington Avenue.
9	63	Frederick L. Jenckes	Providence, R. I.	Pawtucket, R. I.
8	350	Merrill B. Mills	New York, N. Y.	Manhattan Club.
1	80	George M. Boardman	do.	Englewood, N. J.
5	20	Painless Parker	San Francisco, Calif.	15 Stockton Street.
2	50	W. J. Pierpont	Savannah, Ga.	711 Whitaker Street.
16	800	Arthur H. Marks	New York, N. Y.	677 Fifth Avenue.
1	40	George W. Allen, jr.	New Bedford, Mass.	25 Mapleview Terrace.
2	300	Edward H. Blade	New York, N. Y.	30 Church Street.
3	48	William Martin	do.	Sag Harbor, N. Y.
32		Edward P. Morse, jr.	do.	80 Broad Street.

Official No.	Signal letters	Rig	Name of yacht	Tonnage		Dimensions in feet			When built	Where built
				Gross	Net	Length	Breadth	Depth		
203570	KVQF	Ga. s.	Betty B.....	49	45	75.2	14.0	6.1	1906	New York, N. Y.....
203691	KVQR	Ga. s.	Dacota.....	39	30	55.8	13.3	7.3	1906	Long Island City, N. Y.....
203759	KVSH	Ga. s.	Shella.....	47	39	59.9	17.9	7.1	1906	West Haven, Conn.....
201002	KVSN	Ga. s.	Atrlella.....	25	22	46.2	16.7	6.2	1904	Quincy, Mass.....
203827	KVTJ	St. s.	FLORIDA.....	276	158	103.3	20.4	11.0	1907	New York, N. Y.....
203929	KVWM	Slp.	Irollta.....	40	30	67.8	16.8	10.3	1907	Bristol, R. I.....
203966	KVWR	Ga. s.	Winsome (composite).....	49	30	67.8	16.8	10.3	1907	do.....
203973	KWBF	St. s.	HALCYON.....	161	109	125.5	18.3	11.1	1907	New York, N. Y.....
203981	KWBG	Sch.	Mistral.....	41	37	64.6	16.7	9.2	1907	Boston, Mass.....
203999	KWBJ	Ga. s.	Dreamwood.....	18	12	45.7	12.9	4.0	1907	New Haven, Conn.....
204048	KWBS	Ga. s.	Mischief.....	19	13	50.8	12.7	7.2	1907	Boston, Mass.....
204061	KWBT	Ga. s.	Idaho.....	24	18	56.5	12.0	5.0	1907	Marblehead, Mass.....
204069	KWBV	Ol. s.	Alyone.....	452	220	155.6	30.0	17.0	1907	Boston, Mass.....
204083	KWCF	Ga. s.	Flamingo.....	23	21	41.3	15.2	7.2	1907	Brooklyn, N. Y.....
204152	KWQC	Ga. s.	Miss Donuts.....	57	22	84.9	12.0	8.5	1907	New York, N. Y.....
204158	KWCT	Ga. s.	Eclouadina.....	44	38	64.4	15.0	6.1	1907	Long Island City, N. Y.....
204194	KWDJ	Slp.	Avenger (composite).....	34	21	58.0	14.3	9.1	1907	Bristol, R. I.....
204234	KWFJ	Ga. s.	Kwasind.....	33	28	57.5	13.0	5.8	1907	Philadelphia, Pa.....
204323	KWFQ	Ga. s.	San Toy II.....	35	29	69.7	13.4	6.5	1907	New York, N. Y.....
204325	KWFS	Ga. s.	WINDWARD.....	63	54	79.3	19.5	8.7	1907	do.....
204387	KWJH	Ga. s.	Mavourneen.....	24	19	51.0	11.6	8.0	1907	New Haven, Conn.....
204388	KWGL	Ga. s.	Kemah.....	58	50	72.0	20.0	6.0	1907	West Haven, Conn.....
204420	KWGM	Ga. s.	Skidbladnir.....	76	55	90.0	15.8	6.0	1907	Wilmington, Calif.....
204483	KWHQ	Ga. s.	Wave Crest.....	29	19	58.0	12.0	5.5	1907	Port Washington, N. Y.....
204490	KWHJ	Ga. s.	Venture.....	48	28	71.5	13.1	7.0	1907	South Boston, Mass.....
204607	KWJF	Ga. s.	Wayfarer.....	23	19	48.4	12.2	5.5	1907	Boston, Mass.....
204622	KWJD	St. s.	ADROIT.....	147	100	139.8	15.5	10.3	1907	New York, N. Y.....
205004	KWNO	Ga. s.	Allegro.....	191	130	105.4	20.1	12.4	1908	Essington, Pa.....
100681	KWNT	St. s.	MALAY II.....	201	111	151.0	20.0	11.2	1899	Chester, Pa.....
203404	KWPG	Ga. s.	Ganoga.....	19	16	48.7	11.8	6.2	1909	Long Island City, N. Y.....
205116	KWPH	Ga. s.	Jemima F. III.....	149	133	95.8	21.0	8.1	1908	New York, N. Y.....
205347	KWQG	Ga. s.	Shada.....	60	42	81.4	15.4	7.0	1908	Boston, Mass.....
205358	KWQJ	Ga. s.	ASOR II.....	70	48	120.0	12.6	6.6	1908	New York, N. Y.....
205494	KWQT	Ga. s.	CHRISTINA.....	123	78	103.3	17.3	9.2	1908	Boston, Mass.....
205684	KWRJ	Ga. s.	DIXIE.....	65	44	91.5	14.1	8.0	1908	City Island, N. Y.....
205761	KWRP	St. s.	Pilgrim.....	18	17	43.9	11.7	5.3	1899	Boston, Mass.....
205921	KWST	Ga. s.	Zlpalong.....	30	20	78.6	11.2	6.3	1907	South Boston, Mass.....
213590	KWTB	St. s.	CASIANA.....	1,227	551	254.0	33.0	18.6	1908	Greenock, Scotland.....
205959	KWTG	Ga. s.	Marj III.....	85	46	101.3	15.4	8.2	1908	South Boston, Mass.....
205981	KWTL	St. s.	CYPSY.....	195	132	129.4	19.2	10.8	1909	New York, N. Y.....
213125	KWTM	St. s.	CYTHERIA.....	602	189	192.2	27.6	16.1	1907	Leith, Scotland.....
200001	KWVC	Ga. s.	Polaris.....	29	25	58.3	15.4	6.6	1903	Bristol, R. I.....
206078	KWVH	St. s.	Comfort.....	92	70	80.0	17.6	8.2	1909	do.....
206207	LBCB	Ga. s.	Ariel.....	26	22	53.3	11.5	6.2	1909	East Greenwich, R. I.....
206208	LBCJ	Slp.	Kullinga.....	27	18	49.0	13.0	8.5	1909	Bristol, R. I.....
206231	LBCM	Ga. s.	Lotus.....	130	88	85.0	18.3	4.2	1909	Seattle, Wash.....
206235	LBCN	Ga. s.	Shawna.....	63	43	73.5	18.0	9.6	1909	Boston, Mass.....
130385	LBCS	St. s.	EL PRIMERO.....	102	73	111.5	17.8	8.6	1893	San Francisco, Calif.....
	LBCW	St. s.	CORONA.....	304	133	150.5	23.1	12.4	1905	Leith, Scotland.....
206317	LBDG	Ga. s.	Sea Gull.....	26	20	58.2	12.4	5.4	1909	Greensport, N. Y.....
206318	LBDH	Ga. s.	Insep.....	26	20	58.2	12.4	5.4	1909	do.....
111331	LBDI	Slp.	Ranger.....	17	15	44.8	12.3	6.5	1901	South Boston, Mass.....
206313	LBDN	Ga. s.	Shark.....	30	24	74.2	12.4	7.2	1909	Osterville, Mass.....
206390	LBDQ	Ga. s.	Alma.....	124	100	85.7	14.9	7.6	1909	Wilmington, Calif.....
201209	LBDR	Ga. s.	Stroller.....	40	39	62.5	16.0	4.2	1904	Baltimore, Md.....
206503	LBDV	Ga. s.	Wonnaloa.....	104	60	115.2	15.8	9.8	1909	Boston, Mass.....
206536	LBDW	Ga. s.	Carnegie.....	323	240	135.6	32.2	11.8	1909	Brooklyn, N. Y.....
206548	LBFC	Ga. s.	Thetis.....	61	42	80.8	17.6	7.7	1909	Long Branch, N. J.....
206562	LBFD	St. s.	VIKING.....	299	154	156.5	23.6	12.5	1909	Wilmington, Del.....
203650	LBFJ	Ga. s.	Clione.....	20	18	44.6	14.0	6.6	1906	East Boothbay, Mo.....
206627	LBFP	St. s.	LEGONIA II.....	244	119	140.4	21.5	13.3	1909	Wilmington, Del.....
206628	LBFQ	Ga. s.	Mohawk (composite).....	20	20	49.9	11.0	9.2	1909	Baltimore, Md.....
206637	LBFS	Ga. s.	CORINTHIA.....	66	45	78.7	14.4	7.1	1909	New York, N. Y.....
206665	LBGD	Ga. s.	Thals.....	23	19	54.6	11.2	6.0	1909	Lynn, Mass.....
206966	LBGW	Ga. s.	Vencedor.....	90	50	83.2	16.9	7.4	1909	Boston, Mass.....
206990	LBHJ	Ga. s.	Lady Bertha.....	48	32	77.1	14.0	6.3	1909	Bayonne, N. J.....
207197	LBJK	Slp.	Shimna (composite).....	34	21	58.0	14.3	9.1	1910	Bristol, R. I.....
207271	LBJS	Ga. s.	Porpoise.....	36	25	70.6	13.0	5.7	1910	Baltimore, Md.....
207295	LBJV	Ga. s.	Black Watch II.....	77	41	94.4	15.0	7.7	1910	Boston, Mass.....
207354	LBKM	Ga. s.	Sea Duck.....	53	28	77.0	14.5	7.0	1910	South Boston, Mass.....
207359	LBKP	Ga. s.	Welcome.....	43	29	63.3	14.0	7.2	1910	Boston, Mass.....
207367	LBKS	Ol. s.	ALOHA.....	659	329	180.1	35.6	17.0	1910	Quincy, Mass.....
207371	LBKT	Ga. s.	Pellona.....	42	33	75.3	12.0	6.6	1910	Boston, Mass.....
207380	LBKV	Ga. s.	Rutoma.....	29	19	60.4	12.0	5.7	1910	New York, N. Y.....
207387	LBKW	Ga. s.	MIRAMAR.....	100	72	100.5	17.1	8.5	1910	do.....
207388	LBMG	St. s.	Greyhound.....	103	70	140.0	13.5	8.7	1910	do.....
207400	LBMF	Ga. s.	Isabella II.....	29	26	52.8	12.2	5.3	1910	do.....
207401	LBMG	Ga. s.	The Major.....	26	22	52.1	12.2	5.1	1910	do.....
207414	LBMH	Slp.	Alice.....	17	14	47.0	12.0	7.0	1910	Boston, Mass.....

Crew	Horse-power	Name of owner	Home port	Address of owner
4	100	Isaac Bacharach	Philadelphia, Pa.	Atlantic City, N. J.
2	25	Lee's Towing Line (N. Y.)	New York, N. Y.	44 Whitehall Street.
2	28	Charles S. Gerth	New Orleans, La.	1838 Upperline Street.
3	35	W. B. P. Weeks	Salem, Mass.	Beverly, Mass.
18	800	Barron G. Collier	New York, N. Y.	220 West Forty-second Street.
3		E. Walter Clark	Philadelphia, Pa.	321 Chestnut Street.
4	70	John L. Saltonstall	Boston, Mass.	50 Congress Street.
13	350	Dutee W. Flint	Newport, R. I.	Middletown, R. I.
0		Howard E. Perry	Portland, Me.	52 1/2 Exchange Street.
2	70	Edith C. Scovill	New York, N. Y.	325 Riverside Drive.
2	16	Charles H. Maginn	New Bedford, Mass.	East Boston, Mass.
2	25	W. W. Vensel	Pittsburgh, Pa.	5519 Forbes Street.
30	450	H. W. Putnam, jr.	New York, N. Y.	108 Chambers Street.
2	18	William Kinloch	Miami, Fla.	16 South Second Street.
0	500	John J. Phelps	New Haven, Conn.	Storm Creek, Conn.
2	74	R. E. De Montluzen	New Orleans, La.	306 Barrone Street.
4		Howland Twombly	Boston, Mass.	84 State Street.
2	50	William S. Grant, jr.	Ellsworth, Me.	North East Harbor, Me.
3	200	Howard E. Perry	Portland, Me.	Cumberland, Me.
0	50	Harry O. Fisher	San Diego, Calif.	Long Beach, Calif.
1	25	C. R. Schmieck	Los Angeles, Calif.	Pasadena, Calif.
4	28	Komah Co. (Fla.)	Miami, Fla.	342 West Forty-second Street.
0	300	Frank A. Garbutt	Los Angeles, Calif.	712 Pantages Building.
1	24	John E. A. Snaby	New York, N. Y.	318 Eighty-fifth Street (B).
3	25	Sarah G. Silsbee	Rockland, Me.	Islesboro, Me.
2	25	Hillcroft Co. (Pa.)	Philadelphia, Pa.	Towanda, Pa.
10	200	Isaac E. Emerson	Baltimore, Md.	Emerson Hotel.
11	000	James Elverson, jr.	Philadelphia, Pa.	1109 Market Street.
18	1,100	Mary Weld	Boston, Mass.	Brookline, Mass.
2	37	John McE. Bowman	New York, N. Y.	Hotel McAlpin.
7	250	G. Frank Croissant	Miami, Fla.	151 Northeast First Street.
5	140	J. A. Dowling	Boston, Mass.	Brookline, Mass.
0	000	Frank Donohue	New York, N. Y.	Rockway, N. Y.
7	200	Horman W. Falk	Milwaukee, Wis.	404 Terrace Avenue.
0	120	P. A. Rose	New York, N. Y.	30 East Forty-second Street.
3	60	Farm and Trades School	Boston, Mass.	Box 1486.
3	100	Albert H. Henderson	New York, N. Y.	78 Patchen Avenue (B).
40	2,500	Edward L. Doheny	Los Angeles, Calif.	Security Building.
8	300	J. H. Oberfield	Chicago, Ill.	110 South Dearborn Street.
15	000	Robert F. Herrick	Boston, Mass.	1 Federal Street.
30	1,650	Edith Hale Harkness	New York, N. Y.	4 East Sixty-sixth Street.
3	80	Howard L. McCarrick	Grand Haven, Mich.	Grand Rapids, Mich.
5	75	W. P. Hamblin (R. I.)	Providence, R. I.	220 Elmwood Avenue.
1	40	Clarence Hall	Washington, D. C.	Chevy Chase, Md.
3		W. Cameron Forbes	Boston, Mass.	Westwood, Mass.
3	80	Maurice McMeiken	Seattle, Wash.	Colman Building.
5	60	Dr. Seth M. Milliken	New York, N. Y.	951 Madison Avenue.
4	250	S. A. Perkins	Tacoma, Wash.	301 Perkins Building.
		Harry A. Laughlin	New York, N. Y.	do.
2	60	Phillip Albert Curran	do.	333 Clinton Avenue.
21	125	W. Cooper Proctor	Cincinnati, Ohio.	Gwynne Building.
3		Morgan Butler	Boston, Mass.	77 Franklin Street.
1	80	Barney Morgau	Bridgport, Conn.	Greenwich, Conn.
0	170	Willis J. Walker	San Francisco, Calif.	307 Monadnock Building.
3	72	Estates Club Realty Corporation (N. Y.)	New York, N. Y.	342 Madison Avenue.
9	500	Charles T. Aldrich	Providence, R. I.	230 Hope Street.
12	150	Carnegie Institution	Washington, D. C.	Sixteenth and P Streets NW.
3	75	Clara Johnson	New York, N. Y.	61 East Seventy-eighth Street.
21	1,000	George F. Baker, jr.	do.	2 Wall Street.
1	9	J. W. Knowles	New Bedford, Mass.	88 Orchard Street.
1	500	John M. Masury	Norfolk, Va.	Virginia Beach, Va.
1	60	R. E. Barry	Washington, D. C.	do.
5	160	Donald A. Harper	Newark, N. J.	East Orange, N. J.
2	40	Everett T. House	Hartford, Conn.	Unionville, Conn.
5	150	William L. Urschel	Toledo, Ohio.	2936 Collingwood Avenue.
3	80	Bertha L. Coles	Philadelphia, Pa.	2103 Walnut Street.
0		Leonard Cozzens	New York, N. Y.	8 West Fortieth Street.
3	100	Ogden Reid	do.	Tribune Building.
4	200	J. J. Mantell	do.	50 Church Street.
4	80	Samuel D. Cushing	do.	Broadway and Forty-second Street.
3	75	William H. Johns	do.	383 Madison Avenue.
38	750	Arthur Curtiss James	do.	99 John Street.
5	100	H. Gordon McDougall	Boston, Mass.	19 Lincoln Street.
0	40	Reinhard Hall	New York, N. Y.	7822 Twelfth Avenue (B).
7	200	W. B. Armstrong	do.	200 Overlook Circle.
12	1,200	John A. Harriss	do.	511 Fifth Avenue.
1	30	Arthur McWatters	do.	Freeport, N. Y.
1	30	Grace R. Hanson	Baltimore, Md.	Curtis Bay, Md.
3		Charles B. Keeler	Bridgport, Conn.	Darlen, Conn.

Official No.	Signal letters	Rig	Name of yacht	Tonnage		Dimensions in feet			When built	Where built
				Gross	Net	Length	Breadth	Depth		
207423	LBMJ	Ga. s.	Mahana.....	20	24	55.4	13.4	5.6	1910	Nyack, N. Y.....
207413	LBMP	Ga. s.	Caliph.....	22	15	53.5	11.5	5.2	1910	Camden, N. J.....
204296	LBMQ	Sch.	La Viajera.....	35	35	57.0	17.5	7.3	1907	Dockton, Wash.....
207487	LBM'T	St. s.	TILCOM.....	135	91	113.0	17.0	9.4	1910	New York, N. Y.....
207432	LBNG	Ga. s.	Nurmah.....	59	49	66.6	19.0	7.2	1910	Boston, Mass.....
207540	LBNI	Ga. s.	Lucinda II.....	44	30	74.5	14.0	6.3	1910	Philadelphia, Pa.....
207573	LBNK	Ga. s.	Siesta.....	54	31	70.1	15.2	6.1	1910	Boston, Mass.....
207587	LBNP	Ga. s.	Kemah.....	79	54	84.0	18.0	8.7	1910	Camden, N. J.....
207589	LBNQ	Ga. s.	Queen Mab (composite).....	63	49	62.8	17.8	11.4	1910	Bristol, R. I.....
207597	LBNR	Ga. s.	ALACRITY.....	101	69	111.0	15.0	9.3	1910	Wilmington, Del.....
207683	LBPO	Ga. s.	Magnet.....	76	52	95.3	14.9	7.5	1910	Bayonne, N. J.....
207714	LBPJ	Ga. s.	Josephine II.....	20	18	44.6	14.0	3.8	1910	Toms River, N. J.....
207901	LBQH	Ga. s.	Padariva II.....	95	65	92.0	17.0	8.1	1910	Seattle, Wash.....
207718	LBSN	Ga. s.	Casilda.....	22	19	45.3	11.9	5.2	1910	Norwalk, Conn.....
208011	LBQS	Ga. s.	Golden Days.....	79	71	69.8	18.5	5.2	1910	Camden, N. J.....
208050	LBQV	Ga. s.	Reola.....	33	31	55.5	12.5	5.5	1910	New York, N. Y.....
208220	LBRQ	Ga. s.	DORETTE.....	48	42	53.6	13.7	4.8	1907	Brooklyn, N. Y.....
208281	LBSK	Ga. s.	Bide-a-wee.....	41	27	68.6	14.0	5.9	1910	Baltimore, Md.....
208284	LBSN	Ga. s.	LIDWINA III (bronze).....	27	18	77.1	10.0	5.0	1911	New York, N. Y.....
208306	LBST	Ga. s.	JUNIATA.....	142	96	126.0	17.1	8.4	1910	do.....
208468	LBTR	Ga. s.	Elala II.....	23	15	47.8	13.0	5.5	1911	Bath, Me.....
208469	LBTB	Ol. s.	Typee (composite).....	46	31	72.0	13.5	7.4	1911	Camden, N. J.....
208493	LBTW	Slp.	Flying Cloud.....	28	23	50.0	14.0	9.0	1911	Bristol, R. I.....
208375	LBVD	Ga. s.	Rosemary.....	32	26	58.6	13.6	6.0	1909	Quincy, Mass.....
208463	LBVM	Ga. s.	Atlantis.....	31	29	60.0	12.6	7.4	1911	Greenport, N. Y.....
208603	LBVN	Sch.	DAUNTLESS.....	521	521	168.2	33.5	18.5	1911	Port Richmond, N. Y.....
208617	LBVQ	Ga. s.	Ellen.....	28	19	67.4	12.2	5.0	1911	do.....
208667	LBVT	Sch.	KATOURA II.....	191	171	118.4	27.1	16.6	1911	Neponset, Mass.....
208685	LBVW	Ga. s.	Anton Dohrn.....	45	30	66.3	16.7	7.0	1911	Miami, Fla.....
208710	LBWF	Ga. s.	Nautilus.....	19	13	48.1	10.5	5.4	1911	Boston, Mass.....
208817	LBWM	Ga. s.	Donaldo.....	85	58	99.9	16.7	7.7	1911	Nyack, N. Y.....
208868	LBWT	Ga. s.	Remlik III.....	54	40	77.4	14.0	6.4	1911	South Boston, Mass.....
208866	LCBF	Ga. s.	Charlotte S.....	49	44	73.0	14.1	10.0	1911	Stamford, Conn.....
208867	LCBG	Ga. s.	Flora Del Mar.....	34	29	64.0	14.1	8.3	1911	do.....
208897	LCBJ	Ga. s.	Ilah.....	97	79	83.3	17.1	9.8	1911	Camden, N. J.....
208979	LCBT	Ga. s.	Dixie.....	27	18	54.1	10.5	6.3	1911	Essington, Pa.....
209046	LCDH	Ga. s.	Lodona.....	91	61	71.2	18.5	8.4	1911	Camden, N. J.....
209064	LCDN	Ga. s.	Paladin II.....	42	31	69.5	16.7	8.5	1911	Chelsea, Mass.....
209065	LCDP	Ga. s.	Luvina.....	51	35	75.8	13.8	6.3	1911	Bayonne, N. J.....
209849	LCDT	Ga. s.	Yankee II.....	28	27	43.0	16.6	5.7	1909	College Point, N. Y.....
209261	LOFK	Ga. s.	Troubadour.....	18	12	44.5	10.1	5.3	1911	Toms River, N. J.....
209270	LOFM	Ga. s.	Cella.....	57	51	67.0	16.5	6.0	1911	New York, N. Y.....
209305	LCFQ	Ol. s.	Alcalda.....	85	57	92.6	15.3	7.8	1911	Port Jefferson, N. Y.....
209303	LCFW	Ga. s.	Osprey.....	30	24	53.9	13.0	5.9	1911	Camden, N. J.....
209462	LCGM	Ga. s.	Helasa.....	81	55	91.0	16.0	7.8	1911	Baltimore, Md.....
209514	LCGW	Ga. s.	Lanal.....	76	51	71.5	16.7	8.1	1912	Camden, N. J.....
209519	LCID	Ga. s.	North Wind.....	93	63	91.8	17.0	8.0	1912	Baltimore, Md.....
209735	LCHG	Ga. s.	Naya.....	24	10	51.4	14.5	4.8	1911	Miami, Fla.....
206625	LCHN	Ga. s.	Flying Scud.....	22	21	54.5	15.5	5.3	1909	Bay Shore, N. Y.....
209683	LCHQ	Ga. s.	Scottian.....	68	40	83.5	15.3	9.0	1912	West Mystic, Conn.....
209797	LCJH	Ga. s.	Folien.....	150	102	111.4	18.5	10.1	1912	New York, N. Y.....
209835	LCJP	Ga. s.	Half Moon.....	18	18	40.0	11.0	5.8	1911	East Greenwich, R. I.....
209889	LCJV	Ga. s.	Arawak II.....	61	41	64.5	16.6	8.5	1912	Essington, Pa.....
209977	LCKG	Ga. s.	Valeda.....	31	25	49.5	11.1	6.1	1912	West Lynn, Mass.....
209982	LCKM	Ga. s.	Navigator.....	51	35	87.0	14.0	6.2	1912	South Boston, Mass.....
209987	LCKP	Ga. s.	Helen M.....	31	22	58.6	11.9	5.6	1912	Boston, Mass.....
210054	LCKS	Ga. s.	Esolanle.....	62	51	85.2	13.4	7.3	1911	East Port Chester, Conn.....
210142	LCKV	Ga. s.	Colleen.....	115	78	80.0	18.5	10.0	1912	Camden, N. J.....
209029	LCMG	Ga. s.	Amuray.....	31	21	58.5	13.2	6.4	1911	Port Clinton, Ohio.....
210329	LCMT	Ga. s.	Esperanza.....	40	27	63.1	17.2	8.0	1912	Easton, Md.....
210556	LCNS	Ga. s.	XARIFA.....	181	148	110.0	24.7	13.0	1912	Gosport, England.....
210582	LCPB	Ga. s.	Santanta.....	91	79	84.8	19.8	5.8	1912	Boston, Mass.....
210582	LCPG	Ga. s.	Blue Bird.....	36	24	66.6	12.4	6.7	1911	Port Clinton, Ohio.....
210659	LCQG	Ga. s.	Mary Ann.....	64	43	66.0	16.7	8.1	1912	Camden, N. J.....
210173	LCRH	Ga. s.	Wendameen.....	35	16	59.2	17.0	8.2	1912	East Boothbay, Me.....
210810	LCRP	Ga. s.	Lenoro.....	24	16	50.0	14.7	4.8	1912	Miami, Fla.....
210832	LCRQ	Ga. s.	Ibis.....	64	43	66.0	16.7	8.1	1912	Camden, N. J.....
210853	LCSB	Ga. s.	Barracuda.....	25	17	49.8	14.4	3.7	1912	Miami, Fla.....
210860	LCSF	Ga. s.	Mavlet.....	24	20	51.5	11.2	5.9	1912	Port Chester, N. Y.....
210439	LCSN	Ga. s.	Augusta.....	93	74	103.0	16.0	9.3	1912	Harrisburg, Tex.....
211094	LCVB	Ga. s.	Revery.....	33	25	57.0	14.5	9.2	1913	Bristol, R. I.....
211095	LCVD	Ga. s.	Barbara.....	33	25	57.0	14.5	9.2	1913	do.....
221090	LCVF	Ga. s.	Polaris II.....	33	25	57.0	14.5	9.2	1913	do.....
221097	LCVG	Slp.	Andiamo.....	33	25	57.0	14.5	9.2	1913	do.....
211124	LCVJ	Ga. s.	Ruffed Grouse.....	29	20	56.5	13.3	6.4	1913	Camden, N. J.....
211130	LCVK	Slp.	Iroquois II.....	33	25	57.0	14.5	9.2	1913	Bristol, R. I.....
211140	LCVM	Ga. s.	Plelono.....	33	29	57.0	14.5	9.2	1913	do.....
211141	LCVN	Ga. s.	Ventura.....	33	31	57.0	14.5	9.2	1913	do.....
211169	LCVP	Ga. s.	Content.....	26	20	56.2	11.6	6.6	1913	Camden, N. J.....

Crew	Horse-power	Name of owner	Home port	Address of owner
1	35	William V. Campbell	New York, N. Y.	Yonkers, N. Y.
2	40	R. J. Luedermann	do.	47 Beaumont Street.
5		William G. Norris	Seattle, Wash.	114 Third Avenue.
9	450	P. F. Miller	New York, N. Y.	1 Broadway.
3	40	Frank Burgess	Boston, Mass.	Quincy, Mass.
4	50	J. E. Pyles	Miami, Fla.	Box 1236.
3	120	J. G. Wheeler	Los Angeles, Calif.	Balboa, Calif.
6	125	Hiram W. Johnson, jr.	San Francisco, Calif.	973 Greene Street.
5	40	Horace Binney	Newport, R. I.	12 Leroy Avenue.
8	600	John B. Mailers, jr.	Chicago, Ill.	5 South Wabash Avenue.
2	400	Charles T. Aldrich	Providence, R. I.	230 Hope Street.
5	90	Harrison W. Howell	Wilmington, Del.	824 Washington Street.
4	100	Silsby Morse Spalding	Los Angeles, Calif.	Beverly Hills, Calif.
3	27	John P. Smyth	New York, N. Y.	29 Broadway.
4	50	James Elverson	Philadelphia, Pa.	1109 Market Street.
2	50	W. H. Morrison	Cleveland, Ohio.	Ashtabula, Ohio.
2	65	E. R. Tuttle	Miami, Fla.	36 East Flagler Street.
3	60	Arthur G. Lodowick	Detroit, Mich.	9149 East Jefferson Avenue.
1	400	S. B. Eagan	Buffalo, N. Y.	Hotel Broezel.
11	600	Uzal H. McCarter	New York, N. Y.	Rumson, N. J.
7	40	George Fowler	Bridgeport, Conn.	Greenwich, Conn.
3	100	Mianus Diesel Engine Co. (Conn.)	Stamford, Conn.	
4		Frank B. Draper	New York, N. Y.	41 East Forty-second Street.
3	50	Mary P. Carlisle	do.	East Islip, N. Y.
2	35	J. J. Schubert	do.	15 West Sixty-second Street.
30		Herbert W. Hanan	do.	Front and Bridge Streets (B.).
1	75	Reinhard Hall	do.	7822 Twelfth Avenue (B).
20		Morgan Adams	Los Angeles, Calif.	626 South Spring Street.
5	50	Carnegie Institution	Washington, D. C.	Sixteenth and P Streets NW.
1	30	W. O. Bucklelew	Miami, Fla.	Fort Dallas, Fla.
0	250	Theodore H. Wickwire	New York, N. Y.	41 East Forty-second Street.
5	120	Willis Sharpe Kilmer	do.	Binghamton, N. Y.
2	200	Howard Seville	Los Angeles, Calif.	8441 South Main Street.
3	65	George W. Stieff	Baltimore, Md.	315 North Howard Street.
5	120	John D. Little	Savannah, Ga.	Atlanta, Ga.
2	50	Walter E. Reid	Bath, Me.	Georgetown, Me.
5	100	J. Smylie Harkness	Philadelphia, Pa.	Rydal, Pa.
4	40	Walter C. Hubbard	New York, N. Y.	66 Beaver Street.
2	100	Willson P. Foss	do.	Nyaok, N. Y.
2	24	North & East Chartering Corporation (N. Y.)	do.	15 William Street.
1	40	Robert P. Huntington	do.	Staatsburg, N. Y.
3	70	Silas W. Davis	Savannah, Ga.	Atlanta, Ga.
6	600	Ogden L. Mills	New York, N. Y.	4 East Sixty-ninth Street
1	50	Clarence Halgh	Boston, Mass.	Winthrop, Mass.
7	200	John W. Sanders	Houston, Tex.	Hermann Building.
3	50	Harriet E. James	Miami, Fla.	Coconut Grove, Fla.
8	250	J. A. Mitchell	Houston, Tex.	3504 Yoakum Boulevard.
1	25	Edward E. Grehner	St. Augustine, Fla.	Daytona Beach, Fla.
2	24	Robert P. Noble	Bridgeport, Conn.	Greenwich, Conn.
4	120	Chas. G. A. Pfitsch	New York, N. Y.	New Rochelle, N. Y.
10	200	Jesse H. Metcalf	Providence, R. I.	412 Rhode Island Trust Building.
1	150	Joseph Wilson	Grand Haven, Mich.	Grand Rapids, Mich.
3	74	R. Fred Vogel	Los Angeles, Calif.	437 North Vermont Avenue.
1	40	William A. Hopkins	Boston, Mass.	4210 High Street.
0	250	Clarkson Cowl	New York, N. Y.	20 West Fourteenth Street.
1	80	W. S. Eaton	do.	Sag Harbor, N. Y.
5	300	G. W. Skinner	do.	217 Broadway.
0	100	James H. Cullen	do.	44 West Seventy-seventh Street.
0	59	Edward Buker	Chicago, Ill.	1359 Railway Exchange Building.
4	33	R. V. Villas	do.	1334 North Kostner Avenue.
		Franklin M. Singer	New York, N. Y.	
6	100	Osborne Howes	Boston, Mass.	Chestnut Hill, Mass.
3	160	Lewis Herzog	New York, N. Y.	390 West End Avenue.
4	170	J. B. Thompson	Philadelphia, Pa.	Atlantic City, N. J.
4	65	Paul C. L'Amoreaux	Chicago, Ill.	208 South Lasalle Street.
2	38	Gustavus E. Strom	Miami, Fla.	
3	60	William F. Christie	New York, N. Y.	Hastings on Hudson.
2	18	Baldwin Day Spilman	Miami, Fla.	
2	40	Henry S. Hutchinson	New Bedford, Mass.	Bay View, Mass.
3	200	C. G. Elliot	Houston, Tex.	312 Milan Street.
3	35	Luke Vincent Lockwood	New York, N. Y.	165 Broadway.
5	20	I. B. Merriman	Providence, R. I.	Barrington, R. I.
6	80	James O. Heyworth	Chicago, Ill.	600 South Michigan Avenue.
4	40	W. K. Shaw	Boston, Mass.	160 State Street.
2	225	Edward E. Gold	New York, N. Y.	17 Battery Place.
5		H. Earle Kimball	Providence, R. I.	142 Angell Street.
2	50	Kenneth T. Wood	do.	Barrington, R. I.
5	14	William Greenough	New York, N. Y.	120 Broadway.
1	75	M. B. McGargee	Philadelphia, Pa.	Wyncote, Pa.



Official No.	Signal letters	Rig	Name of yacht	Tonnage		Dimensions in feet			When built	Where built
				Gross	Net	Length	Breadth	Depth		
211176	LOVR	Slp.	Carolina	33	25	57.0	14.5	9.2	1913	Bristol, R. I.
211177	LOVS	Slp.	Spartan	33	25	57.0	14.5	9.2	1913	do
211182	LOVT	Ga. s.	Whistler	23	22	45.3	13.3	8.0	1913	Thomaston, Me.
211194	LOWB	Ga. s.	Elemah	16	16	51.3	11.2	6.5	1913	do
211195	LOWD	Ga. s.	Sapho	16	15	51.3	11.2	6.5	1913	New York, N. Y.
211196	LOWF	Soh.	Tecumseh	16	16	51.3	11.2	6.5	1913	do
211206	LOWH	Ga. s.	Torbatross	27	24	50.8	15.2	5.9	1913	do
211225	LOWP	Soh.	Flying Cloud	46	38	73.0	17.4	9.3	1913	Boston, Mass.
211267	LOWV	Ga. s.	Eloise	50	44	70.1	18.5	7.2	1913	do
211285	LDBF	Ga. s.	VAGRANT	178	134	90.0	24.8	16.0	1913	Bristol, R. I.
211330	LDBN	Ga. s.	Barbara II	18	14	45.8	11.0	5.6	1912	Tottenville, N. Y.
211332	LDBP	Soh.	Alice	10	16	51.3	11.2	6.5	1913	New York, N. Y.
211427	LDCF	Ga. s.	PANDORA III	34	27	57.5	13.7	6.2	1913	Camden, N. J.
211479	LDCN	Ga. s.	Alert	39	24	74.3	12.0	5.9	1913	Boston, Mass.
211503	LDCV	Ga. s.	Pilgrim	34	27	59.9	15.0	6.5	1913	New London, Conn.
211564	LDFN	Ga. s.	Desire	73	49	84.4	16.1	8.0	1913	Atlantic City, N. J.
211603	LDFR	St. s.	GIpsy Jo	201	113	149.2	18.0	10.1	1913	Boston, Mass.
211638	LDGJ	Ol. s.	SIALIA	726	407	206.5	27.0	17.1	1913	Wilmington, Del.
211775	LCHK	Ga. s.	Granada III	40	27	57.0	16.1	5.7	1913	New York, N. Y.
211778	LCHM	Ga. s.	Boomerang III	44	37	53.7	17.4	5.1	1913	do
211847	LDHT	Ga. s.	Flamingo	84	57	64.0	20.7	8.3	1913	City Island, N. Y.
211903	LDJO	Ga. s.	Laurel	19	18	45.3	10.9	4.1	1913	Marblehead, Mass.
211909	LDJG	Ga. s.	Mary Dear	57	62	51.8	16.2	3.1	1913	do
116034	LDJK	Ga. s.	Signal	18	14	37.7	13.0	6.2	1883	Miami, Fla.
116899	LDJN	Ga. s.	West Wind	42	29	78.0	13.0	7.2	1899	Piermont, N. Y.
211974	LDJP	Ga. s.	Viola II	29	10	51.5	17.5	5.2	1914	Baltimore, Md.
211984	LDJQ	Ga. s.	Mione	32	26	54.2	13.4	5.9	1911	Salisbury, Md.
207549	LDJT	Ga. s.	Isabella	31	18	64.5	13.2	6.0	1910	Bayhead, N. J.
212057	LDKO	Ga. s.	Florazel	8	5	40.0	8.5	3.5	1914	Atlantic City, N. J.
212143	LDKQ	St. s.	SAELMO	303	206	154.5	23.6	12.8	1914	Brooklyn, N. Y.
212166	LDKS	Ga. s.	Ohiquita	10	10	42.0	11.2	5.3	1914	Essington, Pa.
212167	LDKT	Slp.	Resoluto (composite)	99	59	91.5	21.1	12.0	1914	Bristol, R. I.
212184	LDKV	Ga. s.	Elise	19	19	56.9	13.5	6.3	1914	Essington, Pa.
212246	LDMB	Ga. s.	FLORENCE	199	118	134.7	20.0	9.5	1914	Neponset, Mass.
208658	LDMC	Ga. s.	Carlotta	44	35	68.0	17.7	7.0	1911	Salisbury, Md.
212290	LDMF	Ga. s.	Zaza	40	33	59.3	14.0	6.1	1914	Port Republic, N. J.
127649	LDMH	St. s.	SACHEM	217	123	143.3	23.6	12.5	1902	Wilmington, Del.
212313	LDMJ	Ga. s.	Winifred II	87	59	89.8	16.0	7.7	1914	Boston, Mass.
212333	LDMP	Ga. s.	Thuban	35	23	63.1	13.1	5.9	1914	Neponset, Mass.
212346	LDMQ	Ga. s.	Ensign	30	23	64.1	11.8	5.7	1914	West Lynn, Mass.
212423	LDNO	St. s.	STELLARIS	339	230	166.0	24.0	12.6	1914	New York, N. Y.
212510	LDNJ	Ga. s.	Marilda	58	45	79.0	16.1	6.4	1914	Greenport, N. Y.
212511	LDNK	Ga. s.	Marold	35	24	97.0	12.5	4.5	1914	Port Clinton, Ohio.
212514	LDNP	Ga. s.	Framulin	43	29	60.7	16.4	5.4	1914	Monroe, Fla.
212827	LFBH	Ga. s.	Celerity	24	16	50.9	10.3	4.3	1914	Port Clinton, Ohio.
212904	LFCS	Ga. s.	Crocetus	21	14	48.7	12.8	4.5	1915	do
212974	LFQP	St. s.	OWERA	426	187	173.8	25.1	14.0	1907	Leith, Scotland
211435	LFQQ	Ga. s.	Indlan	92	62	92.5	16.3	7.7	1913	New York, N. Y.
213016	LFHO	Ga. s.	CAPTIVA	279	218	129.7	21.2	7.9	1915	do
213026	LFHJ	Ga. s.	Diablo (composite)	27	27	52.1	14.1	9.3	1915	Bristol, R. I.
213128	LFJB	Ga. s.	SYNILLA III	103	70	115.1	14.2	8.2	1915	City Island, N. Y.
213133	LFJC	Ga. s.	Dioksadee	45	31	53.2	17.0	5.2	1914	Miami, Fla.
213277	LFJD	St. s.	SURF	307	270	166.0	24.6	13.3	1893	Leith, Scotland
213237	LFJT	Ga. s.	Partridge	38	24	62.5	14.4	6.0	1915	Burton, Wash.
213242	LFJV	Ga. s.	Pequest	26	24	54.6	13.1	5.0	1915	Bay Shore, N. Y.
213207	LFKB	Ga. s.	Tuna III	26	17	43.6	11.5	6.3	1915	Port Inghs, Fla.
213293	LFKG	Ga. s.	Zahma	75	58	79.7	20.7	9.8	1915	Boston, Mass.
213306	LFKJ	Ga. s.	Enochantress II	41	30	73.3	13.0	5.7	1915	Camden, N. J.
213212	LFKM	Ga. s.	Edora	71	50	80.7	15.9	7.1	1915	Morris Heights, N. Y.
213334	LFKP	Ga. s.	Akbar	25	12	72.2	11.7	5.4	1915	Camden, N. J.
213395	LFKV	Ga. s.	NANIN	59	47	71.6	16.0	7.6	1915	Boston, Mass.
213482	LFMH	Ga. s.	Conejo	38	22	91.0	11.6	5.9	1915	do
213484	LFMJ	Ga. s.	Lismore	27	23	43.9	16.3	6.3	1915	Brooklyn, N. Y.
213497	LFMN	Ga. s.	Maraval	60	47	81.0	16.4	6.6	1915	Port Jefferson, N. Y.
213412	LFMR	Ga. s.	Jeanrette	30	24	62.0	15.5	9.3	1915	East Boothbay, Me.
213535	LFMW	Ga. s.	Moneeka	28	22	57.5	11.9	5.6	1915	Neponset, Mass.
213614	LFNW	Ga. s.	Starling	44	39	74.0	18.4	6.6	1915	Salisbury, Md.
213616	LFPP	St. s.	WHILEAWAY	421	225	166.2	24.3	9.6	1915	Philadelphia, Pa.
213623	LFPO	Ga. s.	Lorowa	19	17	37.0	13.3	4.6	1914	Camden, N. J.
213709	LFPS	Ga. s.	Delphino	17	16	37.8	11.9	4.7	1915	Atlantic City, N. J.
213723	LFPW	Ga. s.	Dorinda	82	71	73.0	18.1	8.5	1915	Camden, N. J.
213855	LFRP	Ga. s.	Ruthum	32	22	51.0	14.2	4.8	1915	Miami, Fla.
213905	LFST	Ga. s.	Hopestill	95	78	90.7	16.3	8.5	1916	New York, N. Y.
213913	LFSW	Ga. s.	Pioneer	209	172	111.7	22.0	6.1	1916	Camden, N. J.
213914	LFTB	Ga. s.	Amanda	67	63	64.5	15.8	6.6	1916	East Greenwich, R. I.
205543	LFTC	Ga. s.	Viator	69	40	80.3	14.1	8.5	1908	Boston, Mass.
213906	LFTV	Ga. s.	Memory	22	22	51.0	14.4	8.6	1916	Bristol, R. I.
213967	LFTW	Slp.	Cockatoo	22	22	51.0	14.4	8.6	1916	do
213968	LFTV	Slp.	Sally Ann	22	22	51.0	14.4	8.6	1916	do



Crew	Horse-power	Name of owner	Home port	Address of owner
5		George Nichols	New York, N. Y.	11 Thomas Street.
5		Herbert W. Hanan	do	Bridge and Front Streets (B.).
2	24	Walter F. Seymour	Providence, R. I.	Barrington, R. I.
2	20	Egbert Moxham	New York, N. Y.	511 West Twenty-fifth Street.
2	40	James R. Jewett	Boston, Mass.	Cambridge, Mass.
5		George S. Tiffany	Belfast, Me.	
3	35	Joseph H. Choate, jr.	New York, N. Y.	60 Wall Street.
8		Winthrop W. Aldrich	do	37 Wall Street.
4	20	John O. Poyer	San Francisco, Calif.	558 Sacramento Street.
15	100	Harold E. Vanderbilt	New York, N. Y.	466 Lexington Avenue.
3	50	William E. Paulson	do	70 Second Avenue (B.).
2		Stuart D. Lansing	Cape Vincent, N. Y.	Chaumont, N. Y.
1	50	Arthur T. Vance	New York, N. Y.	Port Washington, N. Y.
25	150	Edward Browning	Philadelphia, Pa.	215 South Sixteenth Street.
4	70	W. F. Zumbrunn	Washington, D. C.	1700 I Street NW.
2	150	Thomas C. Landl	New York, N. Y.	15 William Street.
15	2,300	Russell A. Alger	do	Broadway and Sixty-first Street.
25	1,200	Henry Ford	Detroit, Mich.	Dearborn, Mich.
2	30	F. A. Poor	Chicago, Ill.	1310 Railway Exchange.
3	50	Martin L. Hampton	Miami, Fla.	100 Congress Building.
2	100	David Rumsey	New York, N. Y.	20 Exchange Place.
1	60	Sylvester J. Kraus	do	535 West One hundred and thirty-third Street.
1	30	P. J. Morgan	Cleveland, Ohio	% Morgan Lithograph Co.
2	28	William W. Varney	Baltimore, Md.	710 North Carey Street.
2	75	Seth W. Fox, jr.	New York, N. Y.	Palsades, N. Y.
3	37	J. C. Benz	Boston, Mass.	10 South Street.
2	35	Edwin R. Clark	Bangor, Me.	Corinna, Me.
2	60	Arthur C. Wells	Millwaukee, Wis.	Monominee, Mich.
1	60	G. H. Clamer	Philadelphia, Pa.	129 South Berkley Avenue.
20	1,000	William H. Todd	New York, N. Y.	25 Broadway.
1	24	E. E. Bishop	Tampa, Fla.	Bradentown, Fla.
27		E. Walter Clark	Philadelphia, Pa.	321 Chestnut Street.
10	400	Joseph def. Junkin, jr.	New York, N. Y.	7 West Forty-fourth Street.
4	50	Jullan F. Detmer	do	Tarrytown, N. Y.
3	65	J. O. LeBourgeois	New Orleans, La.	1525 State Street.
18	1,200	Thad C. Bell	Newport News, Va.	Richmond, Va.
3	200	Roland L. Taylor	Philadelphia, Pa.	1421 Chestnut Street.
3	75	Gilbert W. Skinner	Seattle, Wash.	White Building.
2	70	S. W. Ruehnere	New York, N. Y.	52 Broadway.
16	1,000	T. J. Cousins	do	373 DeKalb Avenue (B.).
4	70	Stella Ford Schlotman	Detroit, Mich.	1020 Ford Building.
6	250	Harry F. Hubers	New York, N. Y.	131 East Eighty-third Street.
2	75	L. K. Liggett	Boston, Mass.	63 Leon Street.
2	160	Clarkson Coal & Dock Co. (Del.)	St. Augustine, Fla.	
2	50	C. S. Cummings	Philadelphia, Pa.	Atlantic City N. J.
26	600	B. C. Spitzley	Detroit, Mich.	Madison Theater Building.
4	120	Peter G. Gerry	Providence, R. I.	Warwick, R. I.
13	150	James E. Whitin	Boston, Mass.	North Uxbridge, Mass.
2	25	Payne Whitney	New York, N. Y.	14 Wall Street.
8	400	W. W. Pedder	Los Angeles, Calif.	3801 West Seventh Street.
3	48	Uno F. Betz, 3d	Philadelphia, Pa.	Malvern, Pa.
27	650	James H. Baker	St. Augustine, Fla.	Daytona, Fla.
1	40	Schinasl Commercial Corporation (N. Y.)	New York, N. Y.	622 Fifth Avenue.
1	100	Alaska Packers Association (Calif.)	San Francisco, Calif.	111 California Street.
2	50	Louis Smyth	New York, N. Y.	475 Fifth Avenue.
5	80	George A. Porter	Miami, Fla.	Buena Vista, Fla.
7	360	A. M. Andrews	New York, N. Y.	15 William Street.
5	90	Sun Co. (N. J.)	Philadelphia, Pa.	Finance Building.
3	390	Sanitary District of Chicago (Ill.)	Chicago, Ill.	910 South Michigan Avenue.
4	280	William H. Butler	Boston, Mass.	77 Franklin Street.
5	600	William H. Woodin	New York, N. Y.	165 Broadway.
2	25	Sam Josephthal	do	405 Avenue O (B.).
4	100	William Roos	do	Pelham Manor, N. Y.
6	30	Jeanette Dwight Bliss	do	9 East Sixty-eighth Street.
4	30	Chester M. Curry	do	30 East Forty-second Street.
2	50	C. A. Russell	Toledo, Ohio	1000 Second National Bank Building.
6	50	George F. Tyler	Philadelphia, Pa.	1231 Land Title Building.
18	1500	Harry Payne Whitney	New York, N. Y.	120 Broadway.
1	20	Henry Harrison Lewis	Washington, D. C.	Wilkins Building.
1	150	Eugene Wynfield	Philadelphia, Pa.	Atlantic City, N. J.
4	120	R. W. Bingham	Louisville, La.	% Louisville Times.
2	70	Robert W. Scott	New York, N. Y.	Babylon, N. Y.
2	140	Baldwin M. Baldwin	Los Angeles, Calif.	Santa Anita, Calif.
8	300	Victor Emanuel	New York, N. Y.	61 Broadway.
2	70	John J. Hanson	do	Jersey City, N. Y.
6	100	Maitland Alexander	Rockland, Me.	Islesboro, Me.
4	30	Bancroft C. Davis	Washington, D. C.	2410 Wyoming Avenue NW.
3		Amory Coolidge	Boston, Mass.	Box 5075.
3		Spencer Borden, jr.	Fall River, Mass.	Box 1.

Official No.	Signal letters	Rig	Name of yacht	Tonnage		Dimensions in feet			When built	Where built
				Gross	Net	Length	Breadth	Depth		
213969	LFVO	Slp.	Katharine	22	22	51.0	14.4	8.6	1916	Bristol, R. I.
213970	LFVD	Slp.	Typhoon	22	20	51.0	14.4	8.6	1916	do.
213971	LFVG	Slp.	Mistral	22	22	51.0	14.4	8.6	1916	do.
213972	LFVH	Slp.	Pampero	22	22	51.0	14.4	8.6	1916	do.
213973	LFVJ	Slp.	Banshee	22	22	51.0	14.4	8.6	1916	do.
213974	LFVK	Slp.	Rowdy	22	22	51.0	14.4	8.6	1916	do.
213975	LFVM	Slp.	Shawara	22	22	51.0	14.4	8.6	1916	do.
213976	LFVN	Slp.	Squaw	22	22	51.0	14.4	8.6	1916	do.
213977	LFVP	Ga. s.	Marlee	22	20	51.8	14.4	8.6	1916	do.
213985	LFVR	Ga. s.	Dawn	24	20	60.0	10.5	5.0	1916	Stamford, Conn.
214001	LFVT	Ga. s.	Absgaml	53	42	70.8	16.2	5.7	1916	New York, N. Y.
214002	LFVW	Ga. s.	Josephine	34	23	52.8	13.5	5.4	1916	do.
214009	LFWD	Ga. s.	Marlette	128	123	97.8	23.7	16.2	1916	Bristol, R. I.
214010	LFWG	Ga. s.	Shadow	23	22	46.0	12.4	5.7	1916	do.
214019	LFWH	Ga. s.	Vigilant	30	24	58.5	14.2	5.5	1916	Camden, N. J.
214039	LFWI	Ga. s.	Marylin III	17	13	55.0	9.0	4.5	1916	Stamford, Conn.
214038	LFWQ	St. s.	WINCHESTER	411	213	219.6	21.0	11.3	1916	Bath, Me.
214079	LGBK	Ga. s.	Karlou	41	36	54.2	15.6	5.7	1916	Miami, Fla.
214160	LGOH	Ol. s.	ROSINCO	91	49	88.0	15.0	7.8	1916	Wilmington, Del.
214170	LGCN	Ga. s.	Comoco	74	47	83.4	16.1	8.3	1916	Port Clinton, Ohio
214198	LGCT	Ga. s.	Celeritas	26	17	60.2	11.4	4.9	1916	New York, N. Y.
214243	LQCV	Ga. s.	Dawn	17	10	43.6	12.0	7.6	1916	East Boothbay, Me.
214201	LGDN	Ga. s.	Mammy	49	33	52.0	18.8	7.3	1916	Washington, N. C.
214278	LGDS	Ga. s.	Bee	31	29	61.0	13.0	5.6	1916	Lynn, Mass.
214284	LGDT	Ol. s.	SABALO	204	109	131.3	19.5	10.4	1916	Boston, Mass.
214293	LQDW	Ga. s.	PASTIME	24	16	53.3	12.4	4.5	1916	Camden, N. J.
214225	LGFO	Ga. s.	Magistrate	44	40	59.3	15.9	7.9	1916	Bristol, R. I.
214294	LQFD	Ga. s.	Dream Girl	16	12	40.6	10.5	5.7	1916	Hollyoak, Del.
214320	LGFN	Ga. s.	El Tejado	85	72	95.6	17.5	9.0	1916	Stamford, Conn.
214329	LQFN	Ga. s.	Thuron	35	24	63.8	12.8	6.7	1905	San Francisco, Calif.
214407	LGHV	Ga. s.	Razoo	22	15	51.8	10.8	4.4	1916	New York, N. Y.
214464	LGJS	Ga. s.	Pattina	31	21	59.5	12.0	5.8	1916	Stamford, Conn.
214578	LGND	Ga. s.	Osceola II	19	17	45.3	12.9	4.9	1905	New York, N. Y.
214601	LGNR	Ga. s.	Jane VI	63	43	67.5	17.3	8.2	1916	Camden, N. J.
214659	LGNP	Ga. s.	Elf	22	15	52.0	12.2	4.8	1917	Atlantic City, N. J.
214676	LGQC	Ga. s.	Nepenthe	84	65	75.6	17.3	8.4	1917	Camden, N. J.
214678	LQGD	Ga. s.	Chieftain	159	108	100.0	20.7	9.8	1917	do.
214729	LGRH	Ga. s.	Quicksilver	20	7	50.9	10.0	5.1	1916	Madisonville, La.
213848	LGRM	Ga. s.	CLAN	67	59	79.6	16.5	6.2	1916	New York, N. Y.
214782	LGSO	Ga. s.	Taglion	44	34	70.0	13.6	5.7	1913	New Orleans, La.
214837	LGSW	Ga. s.	Josephine	32	25	70.9	12.6	5.6	1905	do.
214841	LGTB	Ga. s.	Veda	37	30	68.8	17.8	6.2	1917	Atlantic City, N. J.
214864	LGTJ	Ga. s.	Sea Lady	22	21	50.2	11.2	5.3	1917	Bristol, R. I.
214865	LGTK	St. s.	Navette	75	51	110.5	14.1	7.0	1917	do.
214934	LGWH	Ga. s.	Sunshine	64	55	65.9	16.4	7.6	1917	Brooklyn, N. Y.
210434	LGWM	Ga. s.	Wethea	63	26	73.5	14.8	7.1	1912	Port Clinton, Ohio
76908	LQWN	Ga. s.	Wild Duck	27	20	50.0	17.2	5.2	1890	Pocomoke City, Md.
157578	LQWV	Ga. s.	Dione	18	15	42.5	14.2	5.6	1900	Baltimore, Md.
214991	LHBJ	Ga. s.	Sachem	77	52	84.8	16.2	7.7	1917	Port Clinton, Ohio
211439	LHCN	Ga. s.	Nymph	41	27	57.5	14.5	6.1	1913	do.
127390	LHDW	Ga. s.	Evan	28	25	51.2	17.2	5.0	1899	Tottonville, N. Y.
215156	LHGB	Ga. s.	Trillora II	63	43	88.5	13.9	6.6	1917	Boston, Mass.
215157	LHGD	Ga. s.	Norconan	130	98	100.3	21.7	8.7	1917	do.
215175	LHGN	Ga. s.	Presque Isle	78	53	84.9	16.8	6.7	1917	Port Clinton, Ohio
215176	LHGP	Ga. s.	Harmony	28	15	64.1	11.4	4.9	1916	do.
215181	LHGS	Ga. s.	La Mer	40	20	66.7	12.2	0.8	1917	Boston, Mass.
215231	LHJS	Ga. s.	Leonie	164	111	100.0	20.7	9.8	1917	Camden, N. J.
211296	LHKB	Ga. s.	Orust	23	20	59.6	11.7	5.9	1910	East Greenwich, R. I.
215243	LHKD	Ga. s.	Pomander (composite)	65	46	63.9	17.2	7.2	1917	Bristol, R. I.
215237	LHKQ	Ga. s.	Gertrude	17	12	37.8	11.1	5.3	1914	Port Clinton, Ohio
215340	LHMS	Ga. s.	Polly	47	22	77.2	14.0	6.1	1917	Wiscasset, Me.
215364	LHNS	Ga. s.	Riposo	19	18	40.0	13.3	4.5	1917	Camden, N. J.
215367	LHNK	Ga. s.	Sanwan	219	174	107.6	20.0	15.1	1917	Rosario, Wash.
215373	LHNR	Ga. s.	Romance	28	23	60.0	11.2	5.8	1917	Bristol, R. I.
215402	LHPN	Ga. s.	Gler-Ilo	16	12	43.0	10.5	5.5	1911	Toms River, N. J.
215427	LHPV	Slp.	Georgia	16	16	49.2	12.0	6.9	1917	City Island, N. Y.
215428	LHPW	Slp.	Nimbus	16	16	49.2	12.0	6.9	1917	do.
215429	LHQB	Slp.	Varuna	16	16	49.2	12.0	6.9	1917	New York, N. Y.
215432	LHQO	Ga. s.	Halda	64	37	85.2	20.4	9.2	1917	East Boothbay, Me.
215496	LHRT	Slp.	Gray Dawn	16	16	49.2	12.0	6.9	1917	City Island, N. Y.
215497	LHRV	Slp.	Mirage	16	16	49.2	12.0	6.9	1917	do.
215572	LHTK	Ga. s.	Margaret O.	24	22	49.5	11.8	7.6	1915	Waymouth, Nova Scotia
215778	LJGO	Ga. s.	Florinda	56	38	71.8	15.0	6.4	1917	Sound Beach, Conn.
209307	LJHQ	Ga. s.	Onelda	97	94	80.5	16.5	8.8	1911	Muskegon, Mich.
215874	LJMF	Ga. s.	Hibiscus	157	141	93.6	20.4	8.6	1917	Holly Hill, Fla.
216013	LJRQ	Ga. s.	Gallardo	65	37	82.9	15.5	6.1	1917	San Francisco, Calif.
216151	LKMG	Ga. s.	Student Prince	41	36	62.8	12.1	5.1	1911	North Tonawanda, N. Y.
216527	LMBS	Ga. s.	Cavaller	35	32	65.3	13.0	6.5	1918	East Greenwich, R. I.
214777	LMFN	Ga. s.	Gaddy	193	169	101.2	20.6	7.3	1917	New York, N. Y.
216682	LMHR	Ga. s.	Wanda II	24	19	57.8	11.5	5.2	1912	Muskegon, Mich.

Crew	Horse-power	Name of owner	Home port	Address of owner
3		Thomas H. Shepard	Boston, Mass.	201 Devonshire Street.
1		Chas. Smithers	New York, N. Y.	120 Broadway.
2		William B. Bell	do.	511 Fifth Avenue.
3		Chandler Hovey	Boston, Mass.	82 Devonshire Street.
2		Henry L. Maxwell	New York, N. Y.	25 Broadway.
2		Holland S. Duell	do.	Yonkers, N. Y.
3		C. Sherman Hoyt	do.	37 West Forty-fourth Street.
2		A. T. Baker, Jr.	Philadelphia, Pa.	Devon, Pa.
2	20	Edward W. Goss	New London, Conn.	Waterbury, Conn.
2	200	F. O. Caldwell	New York, N. Y.	New Rochelle, N. Y.
2	130	M. Alpern	Philadelphia, Pa.	c/o American Engineering Co.
2	65	Anton Hulman	Evansville, Ind.	Terre Haute, Ind.
14	100	Jacob F. Brown	Boston, Mass.	273 Summer Street.
2	40	James O. Ayer	New York, N. Y.	Glen Cove, N. Y.
2	50	Samuel L. Kent	Philadelphia, Pa.	Lansdowne, Pa.
1	250	Phillip W. Russell	New York, N. Y.	Scarsdale, N. Y.
16	8400	Peter W. Rouss	do.	549 Broadway.
2	33	Augusta Lyon	do.	7 Wall Street.
4	250	Robert H. Morse	Chicago, Ill.	900 South Wabash Avenue.
5	100	R. W. Judson	Detroit, Mich.	12801 East Jefferson Avenue.
5	50	Bertram E. Cox	Salem, Mass.	Swampscott, Mass.
1	25	H. A. Behrens	Chicago, Ill.	910 Michigan Avenue.
1	19	Edmund Heard	Boston, Mass.	20 Louisburg Square.
3	10	Jay A. Mellish	New York, N. Y.	615 West Fifty-ninth Street.
17	705	Van Lear Black	Baltimore, Md.	Fidelity Building.
2	240	John W. Hubbard	Pittsburgh, Pa.	Colonial Place.
3	80	Harold S. Vanderbilt	New York, N. Y.	466 Lexington Avenue.
1	40	J. J. McIrvin	Tampa, Fla.	St. Petersburg, Fla.
6	180	Willard E. Ferguson	New York, N. Y.	290 Broadway.
2	125	Gad Morgan	Los Angeles, Calif.	417 South Henmore Avenue.
4	200	Nora Bolte	New York, N. Y.	400 East One hundred and forty fifth Street.
4	800	Louis Philipps	do.	3415 Broadway.
1	25	Henry A. La Chicotte	do.	152 West Forty-second Street.
4	100	A. W. Brown	Miami, Fla.	Stuart, Fla.
2	300	C. Warner Stork	do.	c/o Palm Beach Yacht Club.
6	100	James Deering	New York, N. Y.	22 East Forty-second Street.
0	250	Albert B. Dick	Chicago, Ill.	1650 North State Parkway.
1	180	G. A. Dlasselliss	New Orleans, La.	418 Carondelet Street.
6	60	James T. Patterson	Bridgeport, Conn.	Millford, Conn.
2	70	Simon Wels	New Orleans, La.	817 Gravier Street.
2	85	N. D. West	do.	Clarksdale, Miss.
1	58	Louis J. Sommer, Jr.	Philadelphia, Pa.	2430 Brown Street.
1	50	Henry A. W. Wood	New York, N. Y.	25 Madison Avenue.
10	500	J. P. Morgan	do.	23 Wall Street.
2	280	George K. O'Donnell	do.	Long Island City, N. Y.
3	200	Anna W. Morris	Philadelphia, Pa.	Oak Lane, Pa.
1	37	E. Blanchard Robey	Norfolk, Va.	Colonial Beach, Va.
3	15	William Lawton	Albany, N. Y.	Kingston, N. Y.
4	180	H. S. Leyman	Cincinnati, Ohio.	630 Walnut Street.
1	65	F. S. Willock	Rockland, Me.	Islesboro, Me.
2	25	Fred Kohler	Los Angeles, Calif.	Wilmington, Calif.
5	440	S. R. Guggenheim	New York, N. Y.	120 Broadway.
7	200	Rex B. Clark	Los Angeles, Calif.	528 South Hill Street.
4	180	Theodore Krumm	Tampa, Fla.	Villa Rosa Park, Fla.
3	350	Samuel H. Gillespie	New York, N. Y.	6 Fletcher Street.
4	100	George T. Penny	Tampa, Fla.	70 Ryan Street.
8	300	Murray Guggenheim	New York, N. Y.	120 Broadway.
2	65	W. Jule Day	do.	42 Broadway.
3	90	B. B. Conrad	New Bedford, Mass.	Wareham, Mass.
2	100	Newton H. Neustadter	San Francisco, Calif.	62 First Street.
3	230	D. M. Edwards	Rochester, N. Y.	Syracuse, N. Y.
2	24	Otto R. Saint	New York, N. Y.	52 Broadway.
1	130	Robert Moran	Seattle, Wash.	Rosario, Wash.
3	400	George Woodruff	Chicago, Ill.	39 La Salle Street.
1	40	Edward Moorey	Port Huron, Mich.	St. Clair, Mich.
3		H. Earle Kimball	Providence, R. I.	142 Angell Street.
3		Charles Lane Poor	New York, N. Y.	Dering Harbor, N. Y.
3		James B. Ford	do.	12 West Forty-fourth Street.
4	75	Max C. Fleischmann	Los Angeles, Calif.	Santa Barbara, Calif.
3		Phillip H. Johnson	Philadelphia, Pa.	1508 Pine Street.
2		John P. Mahlstedt	New York, N. Y.	Oriental Point, N. Y.
2	50	William J. Rooks	Providence, R. I.	Warwick, R. I.
3	285	Edwin Blinney	New York, N. Y.	81 Fulton Street.
5	200	M. H. Alworth	Duluth, Minn.	1607 Alworth Building.
6	100	Mary A. Van Beuren	Newport, R. I.	Middletown, R. I.
6	340	Northway Securities Co. (Calif.)	Los Angeles, Calif.	1237 Pacific Mutual Building.
2	150	Charles R. Murphy	Detroit, Mich.	Highland Park, Mich.
2	65	John J. Nyhoff	Miami, Fla.	135 Southeast Fourteenth Street.
0	100	J. L. Livermore	New York, N. Y.	8 West Seventy-sixth Street.
1	125	Howard F. Metcalf	Boston, Mass.	Holyoke, Mass.

Official No.	Signal letters	Rig	Name of yacht	Tonnage		Dimensions in feet			When built	Where built
				Gross	Net	Length	Breadth	Depth		
217044	LNQP	Ga. s.	Vellron.....	91	62	87.2	18.1	8.4	1918	New York, N. Y.
217065	LNIM	Ga. s.	Rocinante.....	404	289	142.8	33.4	12.6	1916	East Boothbay, Me.
214340	LPBN	Ga. s.	Islander.....	25	23	48.0	12.0	5.5	1916	East Greenwich, Conn.
208610	LQPK	Ga. s.	Peggy.....	68	64	64.4	16.0	6.6	1911	Manitowoc, Wis.
218065	LRDJ	Ga. s.	Memory.....	36	28	62.6	11.3	4.9	1919	Bristol, R. I.
218193	LRJS	Ga. s.	Truant.....	20	13	56.9	10.5	4.0	1894	Morris Heights, N. Y.
218211	LRKJ	Ga. s.	De Grasse.....	50	41	78.5	12.7	7.8	1918	Neponset, Mass.
218248	LRMV	St. s.	Martrese.....	100	68	110.6	15.4	8.5	1919	Bristol, R. I.
218327	LRQO	Ga. s.	Sueja.....	52	27	78.8	13.8	6.8	1919	Soatle, Wash.
218543	LSBQ	Ga. s.	Gypsy.....	28	19	63.6	11.3	5.0	1919	Bristol, R. I.
218604	LSDJ	Ga. s.	Sunflower.....	62	42	68.8	17.0	7.5	1919	do.
218685	LSGT	Ga. s.	Alliancia.....	18	12	45.5	12.4	5.2	1910	Toms River, N. J.
218748	LSKP	Ga. s.	Siesta.....	132	114	89.6	19.5	8.0	1919	Holly Hill, Fla.
218740	LSQO	St. s.	Arcturus.....	2,478	1,474	298.3	46.2	23.2	1919	Bellingham, Wash.
218989	LTOV	Ga. s.	Tramp.....	33	28	47.5	14.0	6.7	1919	Camden, N. J.
219058	LTGN	Ga. s.	Harmony.....	149	90	90.3	21.0	7.9	1919	Fort Myers, Fla.
219190	LTNV	Ga. s.	Alexandrea.....	33	28	47.5	14.0	6.7	1919	Camden, N. J.
219191	LTNW	Ga. s.	Elsara.....	33	28	47.5	14.0	6.7	1919	do.
219193	LTPB	Ga. s.	Loafalong.....	33	28	47.5	14.0	6.7	1919	do.
219206	LTVB	Ga. s.	Zigan.....	33	28	47.5	14.0	6.7	1919	do.
219325	LVBD	Ga. s.	Sonora.....	61	58	57.3	16.0	6.5	1919	Holly Hill, Fla.
219424	LVFJ	Ga. s.	Sangamo.....	81	67	75.8	17.5	8.4	1919	Camden, N. J.
219426	LVFK	Ga. s.	Kingfisher.....	81	67	75.8	17.5	8.4	1919	do.
219427	LVFM	Ga. s.	Lena H.....	81	67	75.8	17.5	8.4	1919	do.
219451	LVGM	Ga. s.	Dorothy.....	19	11	44.5	14.8	3.7	1910	Fishing Creek, Md.
219475	LVHK	Ga. s.	Helen Louise.....	33	28	47.5	14.0	6.7	1920	Camden, N. J.
219589	LVPO	Ga. s.	Sarita.....	176	102	94.3	22.0	6.3	1920	East Boothbay, Me.
219764	LWBT	Ol. s.	VAGABONDIA.....	246	107	138.1	20.2	11.8	1920	New York, N. Y.
219797	LWCT	Ga. s.	Fortuna.....	89	69	69.8	19.4	7.3	1920	South Jacksonville, Fla.
219815	LWDQ	Ol. s.	LYNDONIA.....	812	389	210.2	30.1	15.8	1920	New York, N. Y.
219926	LWJK	Ga. s.	Katedna.....	22	19	51.5	14.2	6.8	1920	Seattle, Wash.
220003	LWMP	Ga. s.	OHONKARA.....	126	101	98.0	23.5	15.5	1920	Bristol, R. I.
220004	LWMQ	Ga. s.	Wasteona.....	46	31	77.0	12.6	5.9	1920	do.
220026	LWNH	Ga. s.	Gloria.....	26	22	52.3	11.6	6.0	1920	Seattle, Wash.
220075	LWPG	Ga. s.	Adolar.....	27	18	64.0	11.5	4.8	1920	Bristol, R. I.
220121	LWQJ	Ga. s.	Adventuress.....	44	36	69.4	15.0	5.6	1917	Camden, N. J.
219887	LWQM	Ga. s.	Zingara.....	23	11	52.0	14.6	6.5	1920	Thomaston, Me.
220228	LWSQ	Ga. s.	Jano C.....	48	29	73.0	14.1	6.6	1920	Neponset, Mass.
220253	LWTG	Ga. s.	Comfort.....	34	29	47.5	14.0	6.7	1920	Camden, N. J.
220278	LWTN	Ga. s.	Robethilda.....	27	19	60.3	12.0	3.6	1920	Stamford, Conn.
220282	LWTR	Ga. s.	Allen II.....	34	29	47.5	14.0	6.7	1920	Camden, N. J.
220370	MBOT	Ga. s.	Petuna.....	25	17	54.5	12.5	6.0	1920	Bristol, R. I.
220393	MBDK	Ga. s.	Domino II.....	48	43	56.1	16.0	7.2	1920	Camden, N. J.
220394	MBDL	Ga. s.	Bee-Cee.....	48	43	56.1	16.0	7.2	1920	do.
220395	MBDN	Ga. s.	Edora II.....	48	43	56.1	16.0	7.2	1920	do.
220427	MBFK	Ga. s.	Harpoon.....	28	23	60.0	11.2	5.8	1917	Bristol, R. I.
220438	MBGF	Ga. s.	Westerly.....	33	23	62.6	12.2	5.9	1920	Seattle, Wash.
220467	MBGK	Ga. s.	Elizabeth II.....	19	12	39.2	11.5	6.1	1920	Philadelphia, Pa.
220471	MBGN	Ga. s.	Faine.....	21	19	55.3	12.9	5.6	1920	South Somerset, Mass.
220472	MBGP	Ga. s.	Yank.....	26	18	57.9	10.4	6.4	1917	Nyack, N. Y.
220556	MBJP	Ol. s.	ELIA.....	186	106	117.9	21.0	9.5	1920	Long Beach, Calif.
220619	MBLN	Ga. s.	Avenger.....	41	28	68.5	14.8	5.7	1918	Camden, N. J.
220674	MBPT	St. s.	Velthra.....	104	70	93.7	18.0	10.4	1920	New York, N. Y.
220679	MBQF	Ga. s.	Ava.....	209	133	117.2	22.3	8.8	1920	Manchester, Mass.
220702	MBQW	Ga. s.	Manchonoch.....	88	60	104.3	14.9	8.3	1918	Mariners Harbor, N. Y.
220809	MBVK	Ga. s.	South Wind.....	26	18	42.3	13.2	5.1	1920	Keyport, N. J.
220813	MBVN	Ga. s.	Bingo.....	23	16	41.7	14.1	4.4	1920	Salisbury, Md.
220882	MCDH	Ga. s.	Jane.....	99	77	80.4	17.0	9.2	1920	Camden, N. J.
220884	MCDJ	Ga. s.	Medbet.....	20	5	47.6	11.1	4.7	1920	Fort Myers, Fla.
220886	MCDL	Ga. s.	Tred-Avon.....	101	79	80.4	17.9	9.2	1921	Camden, N. J.
220887	MCDN	Ga. s.	Bolo.....	81	63	67.4	17.0	9.1	1920	do.
220801	MCFB	Ga. s.	Boomerang IV.....	93	61	76.8	18.5	8.4	1920	Miami, Fla.
221196	MCRH	Ga. s.	Moana.....	77	62	89.0	15.0	7.4	1921	East Greenwich, R. I.
221218	MCR'I	St. s.	DELPHINE.....	1,255	653	241.7	35.5	17.3	1921	River Rouge, Mich.
221238	MCSH	Ga. s.	Gertrude.....	54	50	71.4	19.3	8.9	1921	Boston, Mass.
221261	MCSK	Ga. s.	Sazarac.....	22	17	53.0	11.0	4.9	1921	Milwaukee, Wis.
221263	MCSN	Ga. s.	Whitecap II.....	65	50	72.9	15.4	7.0	1921	Boston, Mass.
221299	MCTG	Ga. s.	Northwind.....	27	22	42.4	13.2	5.5	1921	Keyport, N. J.
221326	MCTP	Ga. s.	Sylvia M.....	64	44	74.0	15.3	5.8	1921	East Greenwich, R. I.
221338	MCTR	Ga. s.	Enchantress III.....	106	90	78.0	18.0	9.3	1921	Camden, N. J.
221355	MCVF	Ga. s.	Katahdin.....	40	25	64.0	12.5	3.8	1921	Stamford, Conn.
221598	MCVT	Ga. s.	Kex.....	32	28	57.6	11.2	5.9	1921	Boston, Mass.
221411	MCWG	Ga. s.	Hellanthus.....	37	30	60.0	13.0	7.0	1921	Bristol, R. I.
221458	MOWR	Ga. s.	323.....	89	60	104.4	15.5	8.1	1917	City Island, N. Y.
221459	MOWS	Ol. s.	NOURMAHAL.....	419	285	148.2	25.0	13.8	1921	New York, N. Y.
221472	MDBO	Ga. s.	Missoc.....	43	15	67.2	18.1	6.3	1921	Salisbury, Md.
221485	MDBK	Ga. s.	Mate O Mine.....	22	17	53.9	11.0	4.9	1921	Milwaukee, Wis.
221554	MDCB	Ga. s.	Messenger.....	18	14	48.0	10.0	4.5	1921	do.
-----	MDCF	St. s.	PATRICIA.....	791	392	218.0	32.2	12.0	1908	Parsley, Scotland.
221568	MDCK	Ga. s.	Wanderer IX.....	26	24	54.0	15.3	8.0	1921	Riverside, R. I.
221611	MDFG	El. s.	GUINEVERE.....	508	345	171.2	32.5	18.7	1921	Neponset, Mass.

Crew	Horse-power	Name of owner	Home port	Address of owner
5	300	E. O. Finkbine.....	Los Angeles, Calif.....	Pasadena, Calif.
14	160	Archer M. Huntington.....	New York, N. Y.....	1083 Fifth Avenue.
1	65	Alfred Walker.....	do.....	100 West Fifty-ninth Street.
4	40	Eleanor Aymann Allison.....	Philadelphia, Pa.....	Wallinford, Pa.
3	550	Frederic E. Kingston.....	New Haven, Conn.....	Short Beach, Conn.
1	48	Arthur J. Stevens.....	New York, N. Y.....	55 Liberty Street.
4	220	Mineral State Coal Co. (W. Va.).....	Baltimore, Md.....	Munsey Building.
7	700	Joseph Snyder.....	New York, N. Y.....	1182 Broadway.
4	175	J. Griffith & Sons Corporation.....	Seattle, Wash.....	502 Burke Building.
2	280	Robert F. Herrick.....	Boston, Mass.....	1 Federal Street.
3	108	John P. Crozer.....	Philadelphia, Pa.....	Upland, Pa.
2	40	Jasper E. Lemieux.....	New Orleans, La.....	Mandeville, La.
1	100	Laura N. White.....	Philadelphia, Pa.....	Atlantic City, N. J.
45	1,500	William Beebe.....	New York, N. Y.....	33 West Sixty-seventh Street.
1	37	Mary L. Townsend.....	do.....	50 West Forty-fifth Street.
5	200	Erle Basin Towing & Hoisting Co. (N. Y.).....	do.....	25 Broadway.
3	35	Alexander G. Rea.....	Tampa, Fla.....	Fort Myers, Fla.
3	34	Val Duttonhofer, jr.....	Miami, Fla.....	Clyde Courts Apartment.
2	38	J. R. Wetherspoon.....	Philadelphia, Pa.....	6710 Anderson Street.
3	35	Mrs. Margaret Isham.....	Miami, Fla.....	Royal Palm Hotel.
3	60	Salsbury Properties (Fla.).....	do.....	First National Bank Building.
6	140	Robert Oglesby.....	New York, N. Y.....	300 Park Avenue.
7	72	E. L. King.....	St. Paul, Minn.....	Winona, Minn.
6	150	Tillinghast L. Huston.....	New York, N. Y.....	30 East Forty-second Street.
2	24	Robert D. Williams.....	Baltimore, Md.....	Mount Washington, Md.
2	27	Vincent B. Hubbell.....	New York, N. Y.....	20 West Fortieth Street.
8	200	John R. Fell.....	do.....	370 Park Avenue.
14	600	W. L. Mellon.....	Pittsburgh, Pa.....	Darlington Road.
4	120	Richmond Talbot.....	New York, N. Y.....	52 William Street.
37	2,000	Cyrus H. K. Curtis.....	Philadelphia, Pa.....	Independence Square.
2	30	Otto G. Wildey.....	Los Angeles, Calif.....	903 North Mariposa Street.
15	130	Carl Tucker.....	New York, N. Y.....	842 Madison Avenue.
4	250	William Forbes Ingold.....	New York, N. Y.....	111 Broadway.
1	100	C. D. Stimson.....	Seattle, Wash.....	1202 Boylston Avenue.
1	400	Edwin E. Hollenback.....	Philadelphia, Pa.....	1804 Brandywine Street.
5	230	Leslie J. Daniels.....	Jacksonville, Fla.....	Mayport, Fla.
3	200	W. H. Yule.....	Los Angeles, Calif.....	Santa Barbara, Calif.
2	200	Frank E. Campbell.....	New York, N. Y.....	1970 Broadway.
3	50	William Scheer.....	Miami, Fla.....	Coral Gables, Fla.
2	255	Robert T. Jones.....	New London, Conn.....	South Willington, Conn.
2	50	John L. Cannon.....	Cleveland, Ohio.....	900 Marshall Building.
0	50	Herbert B. Farnum.....	Providence, R. I.....	97 Canal Street.
3	70	A. G. Southworth.....	New York, N. Y.....	Fifth Street and Broadway.
4	70	David G. Joyce.....	Miami, Fla.....	1839 Brickell Avenue.
3	70	James R. Wetherspoon.....	Philadelphia, Pa.....	6710 Anderson Avenue.
2	400	Thomas Parsons.....	Rochester, N. Y.....	974 East Avenue.
3	500	E. W. Murphy.....	Los Angeles, Calif.....	247 South Central Avenue.
1	24	Henry Russell.....	Philadelphia, Pa.....	7722 Chelwynde Avenue.
2	12	Harold I. Sewell.....	San Juan, P. R.....	Bosquette Del Rio, P. R.
4	220	George R. Dyer.....	New York, N. Y.....	Roslyn, N. Y.
8	360	George Whittell, jr.....	San Francisco, Calif.....	106 Geary Street.
3	140	George Quidor.....	New York, N. Y.....	309 West Nineteenth Street.
14	600	S. Parker Bremer.....	Boston, Mass.....	33 Marlboro Street.
10	145	J. E. Hayes.....	New York, N. Y.....	160 Front Street.
7	440	Clarence H. Mackay.....	do.....	253 Broadway.
2	60	Gertrude Dressing.....	do.....	Harrison, N. Y.
2	80	James B. Moore.....	do.....	Bayside, N. Y.
6	285	S. A. Lynch.....	Miami, Fla.....	Box 7.
2	90	M. R. Kellum.....	Tampa, Fla.....	Fort Myers, Fla.
6	150	William H. Peirce.....	Baltimore, Md.....	11 East Chase Street.
5	150	Robert Howard Gamble.....	Miami, Fla.....	125 East Flagler Street.
4	280	Huston Wyeth.....	do.....	200 Boulevard.
8	160	Jesse L. Woods.....	Detroit, Mich.....	3527 Woodward Avenue.
50	3,000	Anna Thomson Dodge.....	do.....	Grosse Point, Mich.
6	50	Bernard Bloch.....	Philadelphia, Pa.....	Twelfth and Market Streets.
2	300	George H. Townsend.....	New York, N. Y.....	Hotel Seymour.
3	160	J. S. Joyce.....	Chicago, Ill.....	1058 McCormick Building.
2	60	Frank D. Carney.....	New York, N. Y.....	40 Wall Street.
4	280	A. C. Murphy.....	do.....	522 Fifth Avenue.
6	450	Louis Burk.....	Philadelphia, Pa.....	Third and Girard Avenue.
4	400	Henry Ivan Stengel.....	New York, N. Y.....	1881 Broadway.
2	85	Frank P. Huokins.....	Boston, Mass.....	40 Central Street.
1	37	G. G. Peters.....	do.....	101 Milk Street.
4	660	John B. Palne.....	do.....	613 Sears Building.
18	700	Vincent Astor.....	New York, N. Y.....	23 West Twenty-sixth Street.
3	38	William Kinloch.....	Miami, Fla.....	16 Southeast Second Street.
17	300	L. H. Piper.....	do.....	Miami Beach, Fla.
3	550	Charles E. Ringling.....	Tampa, Fla.....	Sarasota, Fla.
2	20	James Shewan.....	New York, N. Y.....	Brooklyn, N. Y.
25	550	Harvey J. Flint.....	Providence, R. I.....	201 Waterman Street.
		Edgar Palmer.....	New York, N. Y.....	17 Cedar Street.

Official No.	Signal letters	Rig	Name of yacht	Tonnage		Dimensions in feet			When built	Where built
				Gross	Net	Length	Breadth	Depth		
221665	MDFV	Ga. s.	Falth.....	38	29	76.0	13.6	6.0	1921	Groton, Conn.
221670	MDGB	Ga. s.	Service.....	79	54	104.3	14.9	8.3	1917	Bayonne, N. J.
221773	MDHG	Ga. s.	Bonnie Jean III.....	21	16	55.8	11.5	4.5	1909	Port Chester, Conn.
221806	MDHN	Ga. s.	Eloise II.....	25	20	42.7	14.5	4.1	1921	Jacksonville, Fla.
221829	MDHQ	Ga. s.	Brae Burn.....	78	53	104.6	14.7	7.9	1918	Wilmington, Del.
221830	MDHR	Ga. s.	Herreshoff.....	48	32	79.0	12.8	7.3	1917	Bristol, R. I.
221683	MDJN	Ga. s.	Gypsy.....	57	33	70.8	10.0	7.7	1921	Los Angeles, Calif.
2218480	MDJS	Ga. s.	Elbaroda.....	53	36	81.0	14.3	6.0	1919	New York, N. Y.
221974	MDKT	Ga. s.	Allen.....	79	54	104.3	14.9	8.3	1917	do.
221961	MDLO	Ga. s.	Ventura.....	25	23	51.0	14.0	5.6	1922	Bristol, R. I.
221963	MDLF	Ga. s.	SKYLARK III.....	85	58	94.0	15.5	9.0	1922	do.
221982	MDLH	Ol. s.	ARA.....	314	213	145.0	24.0	13.8	1922	do.
2213829	MDLT	Sch.	Seafarer.....	30	20	53.5	15.5	8.4	1914	Boston, Mass.
222051	MDNO	Ga. s.	Bonita II.....	88	59	104.4	14.8	8.1	1917	Charleston, S. C.
222055	MDNG	Ga. s.	Bernice.....	121	81	104.0	14.8	7.8	1917	Kingston, N. Y.
222059	MDNH	Ga. s.	Boy Scout.....	23	15	52.2	11.3	5.4	1917	West Lynn, Mass.
222064	MDNK	Ga. s.	CARITAS.....	181	123	90.0	20.0	11.5	1922	Neponset, Mass.
222083	MDNR	Ga. s.	Skylark.....	89	45	104.3	14.9	8.3	1917	Annapolis, Md.
222090	MDNT	Ga. s.	Maradon.....	59	44	86.1	14.8	6.3	1922	Stamford, Conn.
222094	MDNV	Ga. s.	Margaret.....	24	16	45.1	11.4	5.3	1922	Tacoma, Wash.
222101	MDNW	Ga. s.	You'll Do.....	19	15	49.8	10.3	6.5	1922	Stamford, Conn.
222104	MDPB	Ol. s.	Nenemoosha.....	113	82	87.5	17.0	7.7	1922	Wilmington, Del.
222106	MDPO	Ga. s.	Harpoon II.....	38	26	66.0	12.5	5.7	1922	Neponset, Mass.
222117	MDPF	Ga. s.	Amitle.....	93	71	70.0	17.9	9.2	1922	Camden, N. J.
222188	MDPG	Ga. s.	Idle Hour.....	17	12	40.4	11.1	4.9	1922	Tacoma, Wash.
222154	MDPL	Ga. s.	North Star.....	88	59	105.4	15.0	7.9	1919	Camden, Me.
222157	MDPN	Ol. s.	DOLPHIN.....	495	214	109.1	24.0	13.1	1922	Newport News, Va.
222160	MDPQ	Ga. s.	Narwhal.....	30	18	51.7	12.3	5.4	1922	Bayonne, N. J.
222161	MDPR	Ga. s.	Camarell.....	30	18	51.7	12.3	5.4	1922	do.
222162	MDPS	Ga. s.	Turpon.....	30	18	51.7	12.3	5.4	1922	do.
222090	MDPT	Ol. s.	Ara.....	869	406	105.4	31.1	13.7	1922	Southampton, England.
222186	MDPW	Ga. s.	Anna II.....	16	11	48.0	10.0	5.4	1922	New York, N. Y.
222193	MDQB	Ga. s.	Rose of Marlboro.....	79	54	104.3	14.9	8.3	1918	Brooklyn, N. Y.
222210	MDQE	Ga. s.	ALIDA.....	212	144	134.9	20.0	9.9	1922	Boston, Mass.
222224	MDQH	Ga. s.	Sea Hawk.....	20	11	47.4	14.2	5.4	1922	Wiscasset, Me.
222228	MDQJ	Ga. s.	Ladona.....	61	52	70.7	20.4	10.4	1922	East Boothbay, Me.
222229	MDQK	Ga. s.	Matina Loa II.....	20	13	58.9	10.6	5.3	1917	Boston, Mass.
222225	MDQL	Ga. s.	Shirley.....	70	54	104.3	14.9	8.3	1917	Brooklyn, N. Y.
222235	MDQN	Ol. s.	Colleen.....	113	77	101.4	18.1	9.2	1922	Boston, Mass.
2222602	MDQR	Ga. s.	Tamarack IV.....	104	70	96.3	16.0	7.5	1922	New York, N. Y.
222260	MDQS	Ga. s.	Nedmo.....	23	22	47.0	15.0	5.3	1922	Camden, N. J.
222261	MDQT	Ga. s.	Margaret.....	58	48	59.5	16.6	7.3	1922	do.
222273	MDQV	Ga. s.	Micahab.....	87	59	82.3	21.5	9.6	1922	Thomaston, Me.
222269	MDQW	Ga. s.	Pilgrim.....	106	85	81.7	17.9	9.2	1922	Camden, N. J.
222302	MDRB	Ga. s.	Patricia.....	60	40	86.7	15.0	6.9	1922	Stamford, Conn.
222304	MDRO	Ga. s.	Alberta.....	30	18	51.7	12.3	5.4	1922	Bayonne, N. J.
222335	MDRH	Ga. s.	Lazy Lady.....	39	24	66.3	13.2	6.3	1922	Camden, N. J.
222336	MDRJ	St. s.	TRILLORA.....	291	198	205.0	18.6	9.8	1912	Scotstown, England.
222338	MDRK	Ga. s.	Versa.....	79	54	104.3	14.9	8.3	1917	Brooklyn, N. Y.
222354	MDRP	Ol. s.	Cynthia.....	261	177	120.9	22.9	11.5	1922	do.
222405	MDRT	Ol. s.	ZALOPHUS.....	300	204	119.4	21.4	11.4	1922	New York, N. Y.
222410	MDRV	Ga. s.	Mary D.....	32	27	50.5	16.0	0.7	1922	Island Heights, N. J.
222422	MDSB	Ga. s.	Nirvana.....	27	18	51.7	12.4	5.3	1922	Bayonne, N. J.
222419	MDSO	Ol. s.	Velero II.....	195	104	125.0	20.0	10.7	1922	Los Angeles, Calif.
222453	MDSK	Ga. s.	Dorothy.....	77	50	104.8	14.8	8.0	1918	Kingston, N. Y.
222463	MDSL	Ga. s.	Ellse.....	45	40	53.6	17.4	9.0	1922	Camden, N. J.
222489	MDSN	Ga. s.	Nopenthe II.....	18	12	44.0	10.1	4.8	1922	Atlantic City, N. J.
223060	MDSP	Ywl.	POINSETTIA.....	61	55	84.5	19.6	10.0	1905	Geestmunde, Germany.
222529	MDSW	Ga. s.	Dixie III.....	22	15	58.2	10.6	4.4	1916	Boston, Mass.
222547	MDTG	Sch.	Blossom.....	128	105	96.5	23.3	8.9	1920	Church Point, Nova Scotia.
222567	MDTN	Ga. s.	SYMPHONIA.....	195	151	112.6	20.2	9.2	1922	New York, N. Y.
222574	MDTP	Ga. s.	Cocheco.....	48	44	64.7	13.2	5.7	1922	Madisonville, La.
222604	MDTR	Ol. s.	OHIO.....	513	229	160.5	26.0	14.6	1922	Newport News, Va.
222633	MDTW	Ga. s.	Kymo.....	57	29	84.7	12.1	7.7	1922	Southampton, England.
222634	MDVQ	Ga. s.	Ekwood.....	91	62	104.5	14.8	8.5	1918	Mare Island, Calif.
222634	MDVF	Ga. s.	Marlette.....	128	87	84.9	20.4	10.0	1922	Bristol, R. I.
222657	MDVK	Ga. s.	Celestine.....	79	54	104.3	14.9	8.3	1918	Boston, Mass.
222665	MDVN	Ga. s.	LOTTE II.....	23	16	53.5	9.9	5.1	1912	Zenthen, Germany.
222678	MDVQ	Ga. s.	Ion.....	19	13	46.5	14.0	5.4	1915	East Greenwich, R. I.
222692	MDVR	Ol. s.	GOODWILL.....	312	138	138.4	30.1	16.1	1922	Wilmington, Del.
222690	MDVW	Ga. s.	Natalon.....	79	54	104.3	14.9	8.3	1917	Brooklyn, N. Y.
222625	MDWJ	Ga. s.	Norseman.....	29	20	53.5	14.6	8.7	1920	East Boothbay, Me.
222740	MDWP	Ga. s.	Slwash III.....	89	61	104.3	14.9	8.3	1917	Milwaukee, Wis.
222749	MDWT	St. s.	PEARY.....	345	129	135.6	22.6	12.7	1918	Fort William, Canada.
222807	MFBP	Ga. s.	Patricia.....	79	54	104.3	14.9	8.3	1917	Norfolk, Va.
222815	MFBQ	Ga. s.	Stella.....	32	22	55.8	15.8	9.2	1923	Boston, Mass.
222818	MFBR	Ga. s.	Arrow.....	22	17	52.0	11.0	4.9	1923	Milwaukee, Wis.

Crew	Horse-power	Name of owner	Home port	Address of owner
3	60	Irving E. Raymond	Bridgeport, Conn.	Stamford, Conn.
8	440	Aeromarine Plane & Motor Co. (N. Y.)	New York, N. Y.	Times Building.
2	60	W. C. Atkinson	Philadelphia, Pa.	Forty-seventh and Pine Streets.
1	32	W. B. Hunt	Savannah, Ga.	Scottdale, Ga.
4	660	Robert W. Leatherbee	Bridgeport, Conn.	73 John Street.
4	600	Fletcher B. Hoffman	Perth Amboy, N. J.	South Amboy, N. J.
5	125	Hal E. Roach Studios (Calif.)	Los Angeles, Calif.	Culver City, Calif.
5	400	Norman Mayer	New Orleans, La.	Gravier Street.
5	600	Dennis Sullivan	New York, N. Y.	449 East Ninety-fourth Street.
2	50	George F. Baker, jr.	do.	2 Wall Street.
5	250	George Harrison Phelps	Detroit, Mich.	110 Rowena Avenue.
18	700	Ernest P. Dano	Boston, Mass.	6 Beacon Street.
2		Samuel B. Coffin	Albany, N. Y.	Hudson, N. Y.
4	440	Robert Winsor	Boston, Mass.	Devonshire Street.
6	220	R. H. Arnold	Washington, D. C.	
2	450	Winfield L. Strout	Boston, Mass.	1391 Commonwealth Avenue.
8	250	J. Percy Bartram	New York, N. Y.	17 Battery Place.
2	110	John B. Berryman	Chicago, Ill.	836 South Michigan Avenue.
5	400	Louis R. Davidson	Buffalo, N. Y.	403 White Building.
1	50	C. S. Baker	Tacoma, Wash.	801 North G Street.
2	120	Walter E. Sachs	Bridgeport, Conn.	Darien, Conn.
6	120	Alfred I. Dupont	Wilmington, Del.	Delaware Trust Building.
2	20	Paul C. Nicholson	Providence, R. I.	288 Blackstone Boulevard.
4	120	Joseph H. Adams	New York, N. Y.	164 Argyle Road (B.).
2	36	D. Mac. D. Jones	Los Angeles, Calif.	1620 West Pico Street.
6	220	Fredrick Jenckes	Providence, R. I.	Pawtucket, R. I.
21	1,100	Mortimer L. Schiff	New York, N. Y.	52 William Street.
3	80	Schuyler Gillespie	Bridgeport, Conn.	Stamford, Conn.
3	40	Rueben H. Bonner	Philadelphia, Pa.	Haddonfield, N. J.
2	80	Harold C. Keith	Boston, Mass.	Falmouth, Mass.
34	2,400	W. K. Vanderbilt	New York, N. Y.	Grand Central Terminal.
3	150	Howard E. Raymond	do.	1 East Thirty-ninth Street.
2	660	Louis Green	do.	310 Washington Street (N.).
10	530	Bertram H. Borden	do.	90 Worth Street.
1	60	Alfred C. B. Steel	Philadelphia, Pa.	435 Chestnut Street.
3	98	Homer Loring	Boston, Mass.	468 Commonwealth Avenue.
2	300	Harriett P. James	New York, N. Y.	99 John Street.
8	660	E. A. Woodward	Minneapolis, Minn.	
7	300	Karl W. Erickson	New York, N. Y.	Flushing, N. Y.
9	200	N. N. Torrey	Savannah, Ga.	Box 565.
1	28	Albert C. Middleton	Philadelphia, Pa.	Moorstown, N. J.
3	74	C. W. Kotcher	Detroit, Mich.	2137 Gratiot Avenue.
5	80	William M. Butler	Boston, Mass.	77 Franklin Street.
7	170	William L. Elkins	Philadelphia, Pa.	305 Land Title Building.
4	150	Wadrop Co. (N. Y.)	New York, N. Y.	546 West Forty-sixth Street.
2	40	Ernest Du Pont	Wilmington, Del.	Tenth and Market Streets.
3	600	Robert Wolstenholme	Philadelphia, Pa.	The Ritz Carlton.
21	6,000	Solomon R. Guggenheim	New York, N. Y.	120 Broadway.
3	660	John W. Tryon	Port Arthur, Tex.	
9	450	Merrill B. Mills	New York, N. Y.	Manhattan Club.
8	360	John Ringling	do.	636 Fifth Avenue.
2	42	Charles K. Haddon	Philadelphia, Pa.	Haddonfield, N. J.
3	80	Holger Struckmann	New York, N. Y.	342 Madison Avenue.
4	290	G. Allen Hancock	Los Angeles, Calif.	908 Merchants' National Bank Building.
4	450	Morris Bernstein	New York, N. Y.	501 West One hundred and seventy-fifth Street.
4	40	Frank B. Bower	Philadelphia, Pa.	285 Grays Ferry Road.
1	120	A. R. Merrill	Miami, Fla.	Box 1042.
16		M. H. Whittler Co.	Los Angeles, Calif.	1106 Bank of Italy Building.
3	300	S. F. Houston	Philadelphia, Pa.	512 Real Estate Trust Building.
1		Cleveland Museum of Natural History (Ohio)	Cleveland, Ohio.	277 Euclid Avenue.
6	550	Charles Ringling	New York, N. Y.	Madison Avenue and Twenty-sixth Street.
3	300	C. A. Sporr	New Orleans, La.	607 Whitney Building.
25	720	E. W. Scripps	Cincinnati, Ohio.	Westchester, Ohio.
		John F. Monnat		
3	180	E. K. Wood Lumber Co. (Calif.)	San Francisco, Calif.	1 Drumm Street.
6	100	Jacob F. Brown	Boston, Mass.	273 Summer Street.
5	440	Ernest Le Roy Paugh	New York, N. Y.	38 Park Row.
2	35	Lee Shubert	do.	223 West Forty-fourth Street.
1	45	Leo Hendrik Backeland	do.	Yonkers, N. Y.
25	180	Keith Spalding, Esq.	Chicago, Ill.	Spalding Building.
4	660	James D. Hurd	New York, N. Y.	280 Madison Street.
4	45	H. Morton Merriman	do.	118 East Fifty-fourth Street.
6	440	Chas. A. Schleron	do.	34 Ferry Street.
8	590	Donald B. MacMillan	Chicago, Ill.	310 South Michigan Avenue.
4	100	Ernest Monteleone	New York, N. Y.	Jersey City, N. J.
3	40	George Lewis	Belfast, Me.	Islesboro, Me.
2	450	Harry J. Bauer	Los Angeles, Calif.	739 South Serrano Avenue.



Official No.	Signal letters	Rig	Name of yacht	Tonnage		Dimensions in feet			When built	Where built
				Gross	Net	Length	Breadth	Depth		
222952	MFCG	Ga. s.	Marylin IV	59	51	62.2	16.5	7.3	1923	Camden, N. J.
222953	MFCJ	Ga. s.	Elbar	30	18	51.7	12.3	5.4	1923	Bayonne, N. J.
222954	MFCJ	Ga. s.	True-Blue	59	51	62.2	16.5	7.3	1923	Camden, N. J.
222955	MFCJ	Ga. s.	Topaz	31	21	53.0	13.0	6.4	1923	Bayonne, N. J.
222956	MFCJ	Ga. s.	Trebor	31	21	53.0	13.0	6.4	1923	Providence, R. I.
222960	MFCP	Sch.	Lisimore II	59	48	67.0	18.6	9.0	1923	Salisbury, Md.
222995	MFCW	Ga. s.	WILDFIRE	82	76	75.6	20.5	12.7	1923	Bristol, R. I.
223004	MFDJ	Ga. s.	Priscilla	31	21	53.0	13.0	6.4	1923	Bayonne, N. J.
223009	MFDJ	Ga. s.	Esmonda	37	25	58.0	13.0	5.4	1923	Bristol, R. I.
223032	MFDJ	Ol. s.	Wanderer	163	91	123.2	26.8	12.8	1923	Essex, Mass.
223047	MFDL	Ga. s.	Ebenezer	69	59	64.3	16.5	7.9	1923	Camden, N. J.
223049	MFDN	Ga. s.	Pamona	69	59	64.3	16.5	7.9	1923	do
223062	MFDQ	Ol. s.	Tenino	107	86	104.4	14.6	8.5	1917	Bremerton, Wash.
223088	MFDW	Ol. s.	Gilmockle	71	54	88.7	16.0	6.5	1923	Stamford, Conn.
223093	MFGB	Ga. s.	Ynot	18	14	58.2	9.7	4.6	1923	do
223107	MFGC	Ga. s.	Hathor	32	25	58.0	14.5	9.2	1923	Boston, Mass.
223159	MFGH	Ga. s.	Dorello II	23	20	59.0	13.0	7.8	1912	East Boothbay, Me.
223185	MFGL	Ga. s.	Asthore	54	46	88.3	18.7	10.8	1902	Fairlie, Scotland
223202	MFGN	Ga. s.	Llewelyn	24	19	46.4	12.8	5.7	1923	Winthrop, Mass.
223257	MFGW	Ga. s.	Dwyn Wen	86	65	93.0	20.0	9.5	1906	Dartmouth, England
223272	MFHB	Ol. s.	MOBY DICK	198	149	106.8	24.8	10.0	1923	Wilmington, Del.
223303	MFHD	Ga. s.	Argonaut	35	24	60.0	12.4	5.8	1923	Boston, Mass.
223305	MFHL	Ga. s.	Amanap	58	48	78.0	20.2	9.6	1923	Shelbourne, Nova Scotia
223375	MFIN	Ga. s.	Nadjezda	35	27	47.1	14.2	4.3	1923	Salisbury, Md.
223384	MFHP	Ga. s.	Rosemary	30	20	60.0	11.5	6.3	1917	Milwaukee, Wis.
223414	MFHR	Ga. s.	Tiger	10	9	35.5	11.3	4.5	1922	Atlantic City, N. J.
223476	MFIW	St. s.	PORTIA	432	189	178.0	25.5	16.3	1906	Birkenhead, England
223481	MFJO	Ga. s.	Mariposa	83	70	73.2	17.1	8.1	1923	Camden, N. J.
223483	MFJD	St. s.	ENAJ IV	164	112	110.6	20.0	10.3	1923	Boston, Mass.
223576	MFWJ	Ga. s.	ULNA	155	103	127.0	19.0	10.1	1909	Southampton, England
223587	MFKC	Ga. s.	Tot	24	16	42.8	13.2	4.3	1924	Arlington, Fla.
223587	MFKC	Ga. s.	Bennena	25	19	45.5	15.2	4.1	1924	Miami, Fla.
223659	MFKG	St. s.	HIRONDELLE	1,321	388	291.6	36.1	17.8	1911	La Seyne, France
223687	MFKP	Ga. s.	TAORMINA	178	121	113.4	19.0	10.6	1924	Boston, Mass.
223687	MFLD	Ga. s.	Balkim	35	24	66.0	12.4	5.8	1924	do
223691	MFLG	Ga. s.	Sea Roamer	22	17	48.0	13.5	6.0	1924	Winthrop, Mass.
223755	MFLJ	Ol. s.	Zodiac	142	84	111.4	25.2	11.5	1924	East Boothbay, Me.
224315	MFLK	Ga. s.	SEA DRIFT	67	29	84.8	20.0	10.3	1924	Hessle, Yorkshire, England
223765	MFLN	Ga. s.	Naroca	90	51	92.0	19.0	7.5	1924	Leesburg, N. J.
223774	MFLP	Ga. s.	Elizabeth Ann II	31	21	53.0	13.0	6.4	1924	Bayonne, N. J.
223788	MFLQ	Ga. s.	Priscilla	59	51	62.2	16.5	7.3	1924	Camden, N. J.
223793	MFLR	Ga. s.	Ada S.	31	21	53.0	13.0	6.4	1924	Bayonne, N. J.
223797	MFLS	Ga. s.	Manana	98	78	79.3	17.0	7.2	1924	New York, N. Y.
223790	MFLT	Ga. s.	SEYON	184	92	113.7	18.7	10.1	1924	Bath, Me.
223821	MFLV	Ga. s.	Puritan	65	50	81.5	19.5	12.0	1924	Essex, Mass.
223845	MFNB	Ga. s.	Discoverer	46	36	60.0	18.0	9.6	1924	Wiscasset, Me.
223852	MFNG	Ga. s.	Subiha	46	31	61.5	14.3	5.9	1924	Lynn, Mass.
223863	MFNH	Ga. s.	Penguin	19	13	44.0	13.7	5.1	1924	Boston, Mass.
223191	MFNJ	Ol. s.	Samona	120	81	107.4	17.8	7.9	1923	Seattle, Wash.
223897	MFNK	St. s.	BLACK WATCH	92	62	108.3	15.0	8.1	1918	Bristol, R. I.
213778	MFNP	Ga. s.	Letsgo	51	46	60.0	15.8	5.2	1915	New York, N. Y.
223906	MFNR	Ga. s.	Orpah	32	29	44.7	14.2	4.8	1924	Dorchester, N. J.
223927	MFNT	Ga. s.	Salem	52	33	67.4	17.9	9.2	1897	Brixham, England
223960	MFNW	Ga. s.	Saracen	74	40	78.3	19.0	11.1	1924	Essex, Mass.
223963	MFPD	Ga. s.	Hiawatha	59	51	62.2	16.5	7.3	1924	Camden, N. J.
223963	MFPD	Ga. s.	Kensington	25	17	54.8	11.1	5.5	1924	Salisbury, Md.
223969	MFPG	Ga. s.	Starling	17	14	44.8	10.8	5.2	1924	Bramtree, Mass.
223973	MFPH	Ga. s.	Big Bill	41	26	60.7	16.6	9.6	1924	Chicago, Ill.
224029	MFPQ	Ga. s.	DOWN NORTH	38	32	59.4	16.5	7.8	1924	Mahone Bay, Nova Scotia
224073	MFPR	Ga. s.	Sequola	91	77	77.7	17.1	8.1	1924	Camden, N. J.
224091	MFPS	Ga. s.	Joann	19	15	46.8	13.3	6.1	1924	Lynn, Mass.
224099	MFFT	Ga. s.	Blue Moon	101	66	94.0	22.5	11.0	1924	Camden, Me.
224112	MFPV	Ga. s.	Inanda II	48	36	75.4	16.8	11.0	1924	East Boothbay, Me.
224168	MFQB	Ga. s.	Coconut	105	89	80.1	18.0	6.0	1924	Camden, N. J.
224219	MFQH	Ga. s.	Alice	20	13	45.8	13.6	5.8	1924	Tottenville, N. Y.
224223	MFQK	Ga. s.	Zenitha	91	77	77.7	17.1	8.1	1924	Camden, N. J.
224254	MFQN	Ol. s.	Carib II	20	13	45.8	13.6	5.8	1924	Tottenville, N. Y.
224338	MFPQ	Ga. s.	UROWANA	302	217	157.0	27.8	15.9	1891	Philadelphia, Pa.
224365	MFQT	Ga. s.	Jessie Fay	172	142	96.7	20.3	10.5	1924	Miami, Fla.
224365	MFCW	Ol. s.	NENEMOOSHA	232	125	114.7	22.2	10.7	1925	Newport News, Va.
224380	MFRB	Ol. s.	JANEY III	190	129	110.3	21.5	10.4	1924	Morris Heights, N. Y.
220208	MFRD	Ga. s.	Mystic	41	28	77.2	13.0	6.0	1920	New York, N. Y.
224385	MFRD	Ol. s.	RIPPLE	284	144	123.5	23.0	12.5	1923	Kiel-Garden, Germany
224286	MFRG	Ga. s.	NIRVANA	236	193	111.6	22.3	7.4	1924	Neponset, Mass.
224406	MFRK	Ga. s.	Aeolus	36	31	42.4	15.5	4.2	1925	South Jacksonville, Fla.
224406	MFRK	Ga. s.	ANTINEA	33	13	62.1	13.5	6.3	1914	Dieppe, France
224406	MFRN	St. s.	SAYONARA	626	260	205.2	28.5	15.5	1903	Troon, Scotland



Crew	Horse-power	Name of owner	Home port	Address of owner
3	74	Frederick Pope	New York, N. Y.	60 Broadway.
2	80	Charles E. Jeffrey, jr.	Boston, Mass.	971 Commonwealth Avenue.
3	188	J. B. Livingston	Chicago, Ill.	Oak Park, Ill.
3	80	W. D. Craig Wright	Philadelphia, Pa.	911 Clinton Street.
2	80	Robert R. Jenks	Providence, R. I.	Pawtucket, R. I.
4		Redmond Keresey, jr.	New York, N. Y.	Lawrence, N. Y.
10	75	Charles L. Harding	Boston, Mass.	77 Franklin Square.
2	30	Dr. Chas. Wadsworth Schwartz	New York, N. Y.	White Plains, N. Y.
2	250	Clarence Whitman	do	21 East Twenty-sixth Street.
10	140	R. W. Allen	Chicago, Ill.	New York Athletic Club.
4	180	J. Aron	New York, N. Y.	95 Wall Street.
3	180	Paul O. Richmond	do	250 Park Avenue.
3	130	American Expeditions Association	Seattle, Wash.	Room 2, Pier 1.
5	240	G. Prescott Knight	Providence, R. I.	West Warwick, R. I.
2	450	Anton E. Walbridge	New York, N. Y.	Roslyn, N. Y.
4	45	Sydney A. Beggs	Salem, Mass.	Marblehead, Mass.
3	55	Frederick A. Flood	do	Salem, Mass.
5	150	Frank B. Noyes	Washington, D. C.	1202 Pennsylvania Avenue.
1	90	F. W. Merrick	Boston, Mass.	Dorchester, Mass.
10	65	Eugene Overton	Los Angeles, Calif.	621 West Twenty-third Street.
9	180	Frederick S. Fish	Chicago, Ill.	South Bend, Ind.
3	180	Joseph M. Read	New Bedford, Mass.	163 Hawthorn Street.
4	150	Windmere Co. (Wis.)	Milwaukee, Wis.	215 Galena, Street.
2	85	E. A. Rusden	Providence, R. I.	Barrington, R. I.
3	300	Sount Motor Boat-Service (N. Y.)	New York, N. Y.	World Building.
2	30	Charles A. S. Burk	Philadelphia, Pa.	Atlantic City, N. J.
		Cecile Warden	do	1012 Witherspoon Building.
0	160	George D. Rosengarten	do	Malvern, Pa.
5	450	Thomas G. Bennett	New Haven, Conn.	Prospect Street.
12	250	Arthur Edward Childs	Boston, Mass.	77 Franklin Street.
2	40	W. E. Grey	Jacksonville, Fla.	
2	70	William Candler	Savannah, Ga.	Atlanta, Ga.
		International Film Service Co. (N. Y.)	New York, N. Y.	
2	400	William S. Eaton	Boston, Mass.	27 State Street.
4	330	Fred A. Ordway	do	652 Beacon Street.
1	37	E. O. Land	do	Melrose, Mass.
8	140	R. W. & J. S. Johnson	New York, N. Y.	New Brunswick, N. J.
4	60	Charles S. Somerville	Bridgeport, Conn.	Greenwich, Conn.
7	250	S. Ross Campbell	Philadelphia, Pa.	Ventnor, N. J.
2	80	C. C. Kelly	New York, N. Y.	121 East Twenty-fourth Street.
4	80	Gifford K. Simonds	Salem, Mass.	Marblehead Neck, Mass.
2	80	Cornelius Hearn, jr.	New York, N. Y.	25 Broad Street.
7	130	W. R. Seigle	do	Madison Avenue and Forty-first Street.
10	400	Harry K. Noyes	Boston, Mass.	857 Commonwealth Avenue.
5	50	Edward W. Brown	New York, N. Y.	3 East Sixty-fourth Street.
4	65	Joseph Pulitzer	Ellsworth, Me.	Bar Harbor, Me.
3	200	Lucien H. Tyng	New York, N. Y.	50 Pine Street.
1	140	L. M. Keeler	Newport, R. I.	Janestown, R. I.
4	300	W. J. Hole	Los Angeles, Calif.	Balboa, Calif.
7	1,000	Thomas M. Campbell	New York, N. Y.	Port Richmond, N. Y.
4	60	W. McMaster Mills	do	15 East Fifty-eighth Street.
2	37	Adolph M. Schramm	Philadelphia, Pa.	Riverton, N. J.
5	100	William B. Leeds	New York, N. Y.	
2	100	William Whitman, jr.	Boston, Mass.	17 Commonwealth Avenue.
2	600	Gifford B. Crary	Rochester, N. Y.	Binghamton, N. Y.
2	600	George S. Cox	Philadelphia, Pa.	Cambria and Ormes Streets.
1	165	Philip H. Sullivan	Boston, Mass.	Braintree, Mass.
5	50	South Seas Research Co. (Ill.)	Chicago, Ill.	Wrigley Building.
4	50	L. O. Crane	Boston, Mass.	91 Oliver Street.
7	220	Richard M. Cadwalader, jr.	Philadelphia, Pa.	Port Washington, Pa.
2	50	Waldo H. Brown	Provincetown, Mass.	Harwich, Mass.
8	90	Marie T. Garland	New Bedford, Mass.	Bourne, Mass.
3	60	Allen L. Ludley	New York, N. Y.	52 Broadway.
5	220	William J. Matheson	Miami, Fla.	Coconut Grove, Fla.
3	16	Henry Howard	Newport, R. I.	Paradise Avenue.
6	285	Frank B. Shutts	Miami, Fla.	1438 South Bay Shore Drive.
3	16	Max Mauran	Providence, R. I.	Grosvenor Building.
0		Allison V. Armour	New York, N. Y.	375 Park Avenue.
11	400	Hollywood Boat & Transportation Co. (Fla.)	Miami, Fla.	
7	180	Alfred I. Du Pont	Wilmington, Del.	Delaware Trust Building.
8	400	Walter O. Briggs	Detroit, Mich.	Boston Boulevard.
1	400	Gordon Dexter	Boston, Mass.	50 Congress Street.
15	550	Thomas L. Chadbourne	New York, N. Y.	120 Broadway.
11	250	Rodman Wanamaker	do	Broadway and Ninth Street.
2	75	Earle H. Gidden	do	259 West Fifty-eighth Street.
0		Chas. B. Brockway	do	New York, N. Y.
0		Anthony J. Drexel	Philadelphia, Pa.	Drexel Building.

Official No.	Signal letters	Rig	Name of yacht	Tonnage		Dimensions in feet			When built	Where built
				Gross	Net	Length	Breadth	Depth		
224541	MFRT	Ga. s.	Irwin.....	157	136	90.0	19.1	10.2	1925	Port Clinton, Ohio.....
224572	MFRV	Ga. s.	Polly Ann.....	16	15	42.0	12.8	6.5	1915	Big Tancook Island, Nova Scotia, City Island, N. Y.....
224582	MFRW	Ga. s.	Tsaritsa.....	18	12	49.8	10.5	5.0	1925	City Island, N. Y.....
224688	MFSG	Ga. s.	May.....	17	14	43.3	14.6	4.6	1908	Toms River, N. J.....
224699	MFSH	Ga. s.	Alscofia.....	135	121	87.4	19.0	6.4	1925	Camden, N. J.....
224730	MFSL	Ga. s.	Romany II.....	84	67	93.7	16.2	7.5	1925	Boston, Mass.....
221622	MFSN	Ol. s.	Sumar.....	98	66	77.7	22.2	9.7	1921	Millford, Del.....
224750	MFSP	Ol. s.	Speejacks.....	190	129	108.5	25.9	14.1	1925	Boston, Mass.....
224777	MFSQ	Ga. s.	Sea Dream.....	100	82	94.3	17.3	6.6	1925	Stamford, Conn.....
224787	MFSR	Ga. s.	China Girl.....	34	15	43.2	16.0	7.6	1925	Newcastle, Me.....
224812	MFST	Ga. s.	Frollo II.....	43	29	68.0	12.5	6.5	1925	Neponset, Mass.....
224835	MFSV	Ga. s.	Inshowen.....	40	27	62.5	13.0	6.5	1925	Bremen, Germany.....
224857	MFSW	Sch.	Avanco.....	56	56	78.3	16.7	11.0	1925	Oslo, Germany.....
224874	MFTB	Ga. s.	Alcedo.....	139	94	98.2	18.4	10.6	1925	Salisbury, Md.....
224865	MFTO	Ga. s.	Panchara II.....	40	35	50.0	15.2	5.4	1925	Lynn, Mass.....
224932	MFTG	Ga. s.	Heather.....	16	12	43.9	12.0	6.7	1925	Wiscasset, Me.....
224997	MFTJ	Ga. s.	Trople.....	126	104	82.8	22.0	6.3	1925	Bayonne, N. J.....
225080	MFTN	Ga. s.	Myrtle, D.....	78	53	104.6	14.7	7.9	1917	Wilmington, Del.....
225094	MFTP	Ga. s.	Shadow K.....	311	211	150.0	24.3	11.0	1925	New York, N. Y.....
225101	MFTQ	Ga. s.	Samuri.....	163	146	94.2	20.0	6.4	1925	Camden, N. J.....
225112	MFTR	Ga. s.	Rosalie.....	35	29	47.4	14.8	6.1	1925	Keyport, N. J.....
225115	MFTS	Ga. s.	Sequoia II.....	147	133	96.8	19.0	6.5	1925	Camden, N. J.....
223923	MFTV	Ga. s.	Dwyn Wen (composite).....	105	72	87.4	18.3	8.9	1925	Dartmouth, England.....
225205	MFVB	Ga. s.	Quita.....	26	17	52.3	14.0	7.8	1924	Salisbury, Md.....
225205	MFVG	Ga. s.	Bolo.....	153	104	86.3	26.6	9.6	1925	Neponset, Mass.....
225226	MFVH	Ga. s.	Troubador.....	119	109	84.8	18.0	6.2	1925	Camden, N. J.....
225227	MFVJ	Ga. s.	Thalia.....	119	109	84.8	18.0	6.2	1925	do.....
225230	MFVL	Ga. s.	PAWNEE.....	455	159	148.6	26.6	13.9	1925	Newport News, Va.....
225276	MFVN	Ga. s.	SEARORN.....	510	255	167.6	27.1	11.4	1925	Leith, Scotland.....
225242	MFVP	Ga. s.	Ambra VI.....	31	23	50.0	13.0	4.9	1919	New York, N. Y.....
225277	MFVS	Ga. s.	Loantaka.....	70	19	76.1	16.3	8.0	1925	Tarpon Springs, Fla.....
225284	MFVT	Ga. s.	Ventura.....	58	50	62.0	16.9	9.2	1926	City Island, N. Y.....
225313	MFWC	Ga. s.	Alne.....	39	27	57.7	14.0	6.1	1926	Bayonne, N. J.....
225349	MFWH	Ga. s.	VEDETTE.....	458	178	147.4	26.1	14.6	1924	Copenhagen, Denmark.....
225355	MFWJ	Ga. s.	Dragon.....	41	23	60.0	14.5	9.5	1925	Port Hawkesbury, Nova Scotia, Copenhagen, Denmark.....
225361	MFWK	Ga. s.	HUSSAR.....	533	234	182.0	33.0	15.1	1923	Copenhagen, Denmark.....
225363	MFWL	Ga. s.	Sirocco.....	165	129	108.0	20.3	10.2	1926	Stamford, Conn.....
225365	MFWN	Ga. s.	Zingane II.....	73	58	78.3	14.5	6.5	1926	New York, N. Y.....
225400	MFWQ	Ga. s.	Doris.....	70	48	74.0	15.1	7.5	1926	do.....
225402	MFWR	Ga. s.	Royono.....	109	74	79.8	17.0	9.4	1926	do.....
225406	MFWV	Ga. s.	Sea Pup.....	12	12	20.0	16.0	6.0	1926	Sartrouville, France.....
225406	MFWV	Ga. s.	Jolly Roger.....	14	14	35.8	9.8	1.0	1926	do.....
225443	MGBH	Ga. s.	ALPHA.....	157	107	90.8	20.0	9.2	1926	Long Island City, N. Y.....
225450	MGBJ	Ga. s.	Cyrle.....	36	24	65.8	12.4	5.8	1926	Boston, Mass.....
225450	MGBJ	Ga. s.	Rima.....	36	24	65.8	12.4	5.8	1926	do.....
225458	MGBK	Ga. s.	CARITAS.....	395	138	144.3	25.5	12.3	1923	Kiel, Germany.....
225460	MGBL	Ga. s.	Tred Avon II.....	141	95	96.0	18.9	8.4	1926	Mariners Harbor, N. Y.....
225484	MGBQ	Ga. s.	Mary Rose.....	29	18	55.2	14.2	9.3	1926	Bristol, R. I.....
225498	MGBR	Ga. s.	Wotan.....	62	27	62.0	14.0	6.2	1919	Lenwerder, Germany.....
225498	MGBS	Ga. s.	Riposo.....	121	111	84.8	18.0	6.2	1926	Camden, N. J.....
225459	MGBJ	Ga. s.	Sueja III.....	179	121	108.1	19.0	11.1	1926	Winslow, Wash.....
225520	MGBW	Ga. s.	Blenstar.....	112	75	95.2	19.0	8.5	1925	Orillia, Ontario.....
225552	MGCB	Ga. s.	Spindle.....	36	24	65.8	12.4	5.8	1926	Boston, Mass.....
225571	MGCF	Ga. s.	Volador.....	114	51	97.0	23.4	11.5	1926	Los Angeles, Calif.....
225582	MGCH	Ga. s.	Laura.....	36	24	65.8	12.4	5.8	1926	Boston, Mass.....
225427	MGCJ	Ga. s.	Sachem.....	66	30	71.3	20.2	10.0	1926	Thomaston, Me.....
225589	MGCK	Ga. s.	ARAS.....	444	200	147.2	26.1	12.8	1926	Newport News, Va.....
225598	MGCL	Ga. s.	Rofa.....	18	15	45.0	13.6	6.2	1926	Bristol, R. I.....
225600	MGCN	Ga. s.	Scmper.....	35	24	64.6	12.2	5.8	1926	Boston, Mass.....
225605	MGCP	Ga. s.	Elida.....	52	36	77.7	14.1	6.0	1926	Stamford, Conn.....
225620	MGCQ	Ga. s.	Shirley.....	39	27	57.7	14.0	6.1	1926	Bayonne, N. J.....
225654	MGCJ	Sch.	LYNX.....	64	37	94.5	16.8	9.7	1926	Lussinpiccolo, Italy.....
225683	MGCV	Ga. s.	Babede.....	18	12	43.4	12.2	4.3	1926	Atlantic City, N. J.....
225688	MGCW	Ga. s.	Radiant.....	48	39	70.7	14.6	5.5	1926	Stamford, Conn.....
225689	MGDB	Ga. s.	Rugosa II.....	23	19	48.0	14.3	8.7	1926	Bristol, R. I.....
223224	MGDO	Ga. s.	Megildis.....	70	46	78.8	20.6	10.0	1926	Essex, Mass.....
225713	MGDF	Ga. s.	Primrose IV.....	17	11	44.4	13.2	7.3	1923	Friendship, Me.....
225718	MGDH	Slp.	Marlee.....	23	19	48.0	14.3	8.7	1926	Bristol, R. I.....
225738	MGDJ	Ga. s.	Amla.....	51	35	78.1	14.6	5.4	1926	Stamford, Conn.....
225735	MGDK	Ga. s.	JOSEPHINE.....	337	176	129.2	24.1	11.0	1926	Newport News, Va.....
225758	MGDP	Ga. s.	SIELE.....	183	124	113.4	20.6	9.6	1926	Wilmington, Del.....
225775	MGDQ	Ga. s.	Pilgrim II.....	118	107	84.8	18.0	6.2	1926	Camden, N. J.....
225594	MGDR	Ga. s.	Whippet.....	46	31	64.6	13.7	7.2	1926	Quincy, Mass.....
		Ga. s.	Culew.....	27	23	57.1	14.7	8.7	1926	Wiscasset, Me.....

Crew	Horse-power	Name of owner	Home port	Address of owner
8	<sup>b</sup> 160	Julius Hellner.....	New York, N. Y.....	87 Fifth Avenue.
3	<sup>b</sup> 15	Herbert L. Tinkham.....	Boston, Mass.....	Brockton, Mass.
2	180	James Goodwin Hall.....	New York, N. Y.....	41 East Forty-second Street.
2	<sup>b</sup> 30	A. L. Haskell.....	Perth Amboy, N. J.....	Middletown, N. J.
9	<sup>b</sup> 300	Mrs. Stricker Cales.....	Philadelphia, Pa.....	Bryn Mawr, Pa.
3	<sup>b</sup> 600	R. B. Jackson.....	Southwest Harbor, Me.	
3	<sup>b</sup> 120	David O. Whitney.....	Detroit, Mich.....	1835 David Whitney Building.
9	<sup>b</sup> 230	A. Y. Gowen.....	Cleveland, Ohio.....	1145 Leader-News Building.
0	<sup>b</sup> 600	Samuel M. Nicholson.....	Providence, R. I.....	71 George Street.
3	<sup>b</sup> 50	John C. Work.....	New York, N. Y.....	Oyster Bay, N. Y.
1	700	Walter P. Chrysler.....	do.....	347 Madison Avenue.
2	330	Joseph E. Doherty.....	Boston, Mass.....	605 Atlantic Avenue.
7		John S. Lawrence.....	do.....	89 Franklin Street.
9	360	George W. C. Drexel.....	Philadelphia, Pa.....	212 Seventh Street.
1	69	Ledyard W. Sargent.....	Boston, Mass.....	Cambridge, Mass.
1	18	Robert W. Cumming.....	New Bedford, Mass.....	Marion Mass.
6	230	W. P. Bonbright.....	New York, N. Y.....	35 Wall Street.
8	660	W. Z. Dalgety.....	Tampa, Fla.....	Sebring, Fla.
8	1,000	Peninsular Terminal Co. (Fla.).....	Miami, Fla.....	Lincoln Building.
10	250	William Earl Dodge.....	New York, N. Y.....	277 Park Avenue.
3	65	A. G. Elvin.....	do.....	Plandome, N. Y.
9	400	Richard N. Cadwalader.....	Philadelphia, Pa.....	Port Washington, Pa.
		Eugene Overton.....	Los Angeles, Calif.....	621 West Twenty-third Street.
2	28	George Woodward, jr.....	Philadelphia, Pa.....	Chestnut Hill, Pa.
8	250	Charles M. Swift.....	New York, N. Y.....	37 Wall Street.
8	320	Webb Jay.....	Miami, Fla.....	Miami Beach, Fla.
8	300	Thomas M. Howell.....	New York, N. Y.....	New York Yacht Club.
22	900	Harry Payne Bingham.....	do.....	32 Broadway.
22	720	Richard F. Howe.....	do.....	22 East Forty-seventh Street.
2	40	Parker H. Kemble.....	Salem, Mass.....	Marblehead, Mass.
2	90	H. S. Peters.....	Tampa, Fla.....	Tarpon Springs Fla.
3	80	George F. Baker.....	New York, N. Y.....	2 Wall Street.
5	188	John J. Hallenbeck.....	do.....	80 Lafayette Street.
16	1,250	Frederick W. Vanderbilt.....	do.....	Grand Central Terminal.
3	25	Robert N. Bavler.....	do.....	New Rochelle, N. Y.
26	800	E. F. Hutton.....	do.....	250 Park Avenue.
14	350	Francis S. Whitten.....	Miami, Fla.....	Palm Beach, Fla.
6	1,100	E. S. Morse.....	New York, N. Y.....	250 Park Avenue.
3	200	New York Yacht, Launch & Engine Co. (N. Y.).....	do.....	Morris Heights, N. Y.
4	200	do.....	do.....	Do.
		Jullan M. Wright.....	do.....	Do.
7	250	George Marshall Allen.....	New York, N. Y.....	60 Broadway.
3	450	Robert C. Morse.....	Boston, Mass.....	19 Congress Street.
3	450	Robert Treat Palno, 2d.....	do.....	Do.
11	600	J. Percy Bartram.....	New York, N. Y.....	17 Battery Place.
3	220	Grymes Engineering Co. (N. J.).....	do.....	Do.
3	60	Harold W. Brooks.....	do.....	Southampton, N. Y.
		Henry K. McHarg.....	Crisfield Md.....	East Tawas, Md.
8	300	H. B. Baruch.....	New York, N. Y.....	60 Beaver Street.
5	360	James Griffiths & Sons (Wash.).....	Seattle, Wash.....	502 Burke Building.
9	300	Arthur E. Wheeler.....	New York, N. Y.....	100 Broadway.
4	450	Frank J. Fahey.....	Salem, Mass.....	Marblehead, Mass.
9	120	W. L. Valentine.....	Los Angeles, Calif.....	San Marino, Calif.
2	300	Arthur N. Peek.....	New York, N. Y.....	45 Wall Street.
14	80	Rowe B. Metcalf.....	Providence, R. I.....	284 President Avenue.
21	950	Hugh J. Chisholm.....	Portland, Me.....	103 State Street.
2	65	Henry L. Tiffany.....	New Bedford, Mass.....	Box 925.
4	600	Nelson Doubleday.....	New York, N. Y.....	Oyster Bay, N. Y.
5	600	William C. Langley.....	do.....	115 Broadway.
4	188	Robert W. Daniel.....	do.....	226 West Fifty-seventh Street.
		Nathaniel F. Ayer.....	Boston, Mass.....	77 Franklin Street.
1	300	M. F. Fenton.....	Philadelphia, Pa.....	1842 Germantown Road.
4	400	Clifford R. Hendrix.....	New York, N. Y.....	37 West Forty-fourth Street.
2		Russell Grinnell.....	Providence, R. I.....	Exeter, R. I.
0	67	Richard T. Crane.....	Gloucester, Mass.....	Ipswich, Mass.
1	12	Frederick L. Ames.....	Boston Mass.....	Easton, Mass.
4		Edward I. Cudahy.....	New Bedford, Mass.....	
4	400	Ernest R. Behrend.....	Newport, R. I.....	Middletown, R. I.
13	<sup>b</sup> 450	Edmund S. Burke, jr.....	New York, N. Y.....	45 Park Avenue.
12	600	J. H. French.....	Detroit, Mich.....	2330 First National Bank Build- ing.
8	300	William M. Elkins.....	Philadelphia, Pa.....	Land Title Building.
4	360	Oliver G. Jennings.....	Bridgeport, Conn.....	Fairfield, Conn.
3	40	Charles Lea Andrews.....	New York, N. Y.....	42 Broadway.

# GOVERNMENT VESSELS

## UNITED STATES NAVY

[Steel vessels in SMALL CAPITALS, iron in *italics*, wood in roman]

Signal letters	Name of vessel	Type	Propulsion	Masts	Displacement (normal)
					<i>Tons</i>
GBCH	BEAVER.....	Tender.....	Single screw.....	2 masts.....	5,970
GBCK	CHEWINK.....	Mine sweeper.....	do.....	do.....	950
GBCM	CORMORANT.....	do.....	do.....	do.....	950
GBCS	GANNET.....	do.....	do.....	do.....	950
GBCV	GREBE.....	do.....	do.....	do.....	950
GBDK	MALLARD.....	do.....	do.....	do.....	950
GBDR	ORTOLAN.....	do.....	do.....	do.....	950
GBDT	PEACOCK.....	do.....	do.....	do.....	950
GBDV	PIGEON.....	do.....	do.....	do.....	950
GBFD	SANDPIPER.....	do.....	do.....	do.....	950
GBFM	VIREO.....	do.....	do.....	do.....	950
GBFN	WARBLER.....	do.....	do.....	do.....	950
GBFQ	WILLET.....	do.....	do.....	do.....	950
GBFT <sup>1</sup>	WILMETTE <sup>1</sup> .....	Unclassified.....	Twin screw.....	do.....	<sup>3</sup> 2,600
GBLD	ALTAIR.....	Tender.....	Turbine, 1 screw.....	2 masts.....	<sup>4</sup> 13,925
GBLF	ANTARES <sup>2</sup> .....	Auxiliary.....	do.....	do.....	<sup>4</sup> 11,450
GBLH	ARTIC.....	Store ship.....	do.....	do.....	<sup>4</sup> 12,600
GBLJ	GOLD STAR <sup>2</sup> .....	Auxiliary.....	Single screw.....	do.....	<sup>4</sup> 10,550
GBLM	BOREAS.....	Store ship.....	Turbine, 1 screw.....	do.....	<sup>4</sup> 12,600
GBLN	CANOPUS.....	Tender.....	Single screw.....	do.....	<sup>4</sup> 9,325
GBLP	CAPELLA.....	Cargo.....	Turbine, 1 screw.....	do.....	<sup>4</sup> 11,450
GBLR	DENEbola.....	Tender.....	do.....	do.....	<sup>4</sup> 13,925
GBLT	LARIMIE.....	Oiler.....	Single screw.....	do.....	<sup>4</sup> 14,450
GBLW	PROCYON <sup>2</sup> .....	Auxiliary.....	Turbine, 1 screw.....	do.....	<sup>4</sup> 11,450
GBMO	RAPIDAN.....	Oiler.....	Single screw.....	do.....	16,800
GBMD	REGULUS.....	Cargo.....	do.....	do.....	<sup>4</sup> 10,550
GBMF	RIGEL.....	Tender.....	Turbine, 1 screw.....	do.....	<sup>4</sup> 13,925
GBMH	SALINAS.....	Oiler.....	Single screw.....	do.....	16,800
GBMJ	SEPULGA.....	do.....	do.....	do.....	16,800
GBMK	SIRIUS.....	Cargo.....	Turbine, 1 screw.....	do.....	<sup>4</sup> 11,450
GBML	SPICA.....	do.....	do.....	do.....	<sup>4</sup> 11,450
GBMP	VEGA.....	do.....	do.....	do.....	<sup>4</sup> 11,450
GBMQ	YUKON.....	Store ship.....	do.....	do.....	<sup>4</sup> 12,600
GBNC	Sturgeon Bay <sup>1</sup> .....	Unclassified.....	Single screw.....	do.....	
GBND	Commodore.....	do.....			
GBNF	Briarcliff <sup>1</sup> .....	do.....			<sup>4</sup> 5,990
GBNH	Newton.....	do.....	Single screw.....		<sup>4</sup> 5,990
GBPL	S. C. 57.....	Submarine chaser.....	Triple screw.....	1 mast.....	77
GBPM	BAY SPRING.....	Tug.....	Single screw.....		775
GBPT	S. C. 63.....	Submarine chaser.....	Triple screw.....	1 mast.....	77
GBPV	S. C. 64.....	do.....	do.....	do.....	77
GBRM	S. C. 102.....	do.....	do.....	do.....	77
GBRN	S. C. 103.....	do.....	do.....	do.....	77
GBTH	S. C. 154.....	do.....	do.....	do.....	77
GBTN	S. C. 159.....	do.....	do.....	do.....	77
GBVJ	S. C. 185.....	do.....	do.....	do.....	77
GBVK	S. C. 186.....	do.....	do.....	do.....	77
GBVR	S. C. 192.....	do.....	do.....	do.....	77
GBWV	S. C. 210.....	do.....	do.....	do.....	77
GCBN	S. C. 229.....	do.....	do.....	do.....	77
GCBQ	S. C. 231.....	do.....	do.....	do.....	77
GCD5	S. C. 252.....	do.....	do.....	do.....	77
GCFN	S. C. 271.....	do.....	do.....	do.....	77
GCFQ	S. C. 320.....	do.....	do.....	do.....	77
GCFE	S. C. 323.....	do.....	do.....	do.....	77
GCFV	S. C. 328.....	do.....	do.....	do.....	77
GCHL	S. C. 341.....	do.....	do.....	do.....	77
GCKP	EAGLE 1.....	Patrol vessel.....	Turbine, 1 screw.....	2 masts.....	500
GCKQ	EAGLE 2.....	do.....	do.....	do.....	500
GCKR	EAGLE 3.....	do.....	do.....	do.....	500
GCKS	EAGLE 4.....	do.....	do.....	do.....	500
GCKT	EAGLE 5.....	do.....	do.....	do.....	500
GCKV	EAGLE 6.....	do.....	do.....	do.....	500
GCKW	EAGLE 7.....	do.....	do.....	do.....	500
GCLB	EAGLE 8.....	do.....	do.....	do.....	500
GCLD	EAGLE 9.....	do.....	do.....	do.....	500
GCLF	EAGLE 10.....	do.....	do.....	do.....	500
GCLH	EAGLE 11.....	do.....	do.....	do.....	500

<sup>1</sup> Steamer.

<sup>2</sup> Miscellaneous.

<sup>3</sup> Estimated.

<sup>4</sup> At loaded summer draft.

Government Vessels

Signal letters	Name of vessel	Type	Propulsion	Masts	Displacement (normal)
GCLJ	EAGLE 12	Patrol vessel	Turbine, 1 screw	2 masts	Tons 500
GCLK	EAGLE 13	do	do	do	500
GCLM	EAGLE 14	do	do	do	500
GCLN	EAGLE 15	do	do	do	500
GCLR	EAGLE 18	do	do	do	500
GCLS	EAGLE 19	do	do	do	500
GCLW	EAGLE 22	do	do	do	500
GCMB	EAGLE 23	do	do	do	500
GCMD	EAGLE 24	do	do	do	500
GCMH	EAGLE 26	do	do	do	500
GCMJ	EAGLE 27	do	do	do	500
GCMK	EAGLE 28	do	do	do	500
GCML	EAGLE 29	do	do	do	500
GCMQ	EAGLE 32	do	do	do	500
GCMR	EAGLE 33	do	do	do	500
GCMS	EAGLE 34	do	do	do	500
GGMT	EAGLE 35	do	do	do	500
GCMV	EAGLE 36	do	do	do	500
GCMW	EAGLE 37	do	do	do	500
GONB	EAGLE 38	do	do	do	500
GOND	EAGLE 39	do	do	do	500
GONF	EAGLE 40	do	do	do	500
GONH	EAGLE 41	do	do	do	500
GONJ	EAGLE 42	do	do	do	500
GONK	EAGLE 43	do	do	do	500
GONL	EAGLE 44	do	do	do	500
GONM	EAGLE 45	do	do	do	500
GONP	EAGLE 46	do	do	do	500
GONQ	EAGLE 47	do	do	do	500
GONR	EAGLE 48	do	do	do	500
GONS	EAGLE 49	do	do	do	500
GONT	EAGLE 50	do	do	do	500
GCQB	BIDDLE	Destroyer	Turbine, 2 screw	do	1,154
GCQD	DUPONT	do	do	do	1,154
GCQF	BERNADOU	do	do	do	1,154
GCQJ	ELLIS	do	do	do	1,154
GCQK	COLE	do	do	do	1,154
GCQL	J. FRED TALBOT	do	do	do	1,154
GCQM	DICKERSON	do	do	do	1,211
GCQN	LEARY	do	do	do	1,211
GCQP	SCHENCK	do	do	do	1,211
GCQR	HERBERT	do	do	do	1,211
GCQS	PALMER	do	do	do	1,191
GCQT	THATCHER	do	do	do	1,191
GCQV	WALKER	do	do	do	1,191
GCQW	CROSBY	do	do	do	1,191
GCRB	MEREDITH	do	do	do	1,191
GCRD	BUSH	do	do	do	1,191
GCRF	COWELL	do	do	do	1,191
GCRH	MADDOX	do	do	do	1,191
GCRJ	FOOTE	do	do	do	1,191
GCRK	RODGERS	do	do	do	1,215
GURL	BURNS	Mine layer	do	do	1,191
GCRM	ANTHONY	do	do	do	1,191
GCRN	SPROSTON	do	do	do	1,191
GCRP	RIZAL	do	do	do	1,191
GCRQ	MACKENZIE	Destroyer	do	do	1,191
GCRS	RENSHAW	do	do	do	1,191
GCRT	O'BANNON	do	do	do	1,191
GCRV	HOGAN	do	do	do	1,191
GCRW	HOWARD	do	do	do	1,191
GCSB	STANSBURY	do	do	do	1,191
GCSD	HOPEWELL	do	do	do	1,213
GCSF	THOMAS	do	do	do	1,213
GCSH	HARADEN	do	do	do	1,213
GCSJ	ABBOT	do	do	do	1,213
GCSK	BAGLEY	do	do	do	1,213
GCSL	CLEMSON	do	do	do	1,215
GCSM	DAHLGREN	do	do	do	1,215
GCSN	GOLDSBOROUGH	do	do	do	1,215
GCSP	SEMMES	do	do	do	1,215
GCSQ	SATTERLEE	do	do	do	1,215
GCSR	MASON	do	do	do	1,215
GCSV	ABEL P. UPSHUR	do	do	do	1,215
GCSW	HUNT	do	do	do	1,215
GCTB	WELLBORN O. WOOD	do	do	do	1,215
GCTD	GEORGE E. BADGER	do	do	do	1,215
GCTF	BRANCH	do	do	do	1,215
GCTH	HERNDON	do	do	do	1,215
GCTJ	DALLAS	do	do	do	1,215
GCTR	CHANDLER	do	do	do	1,215
GCTS	SOUTHARD	do	do	do	1,215
GCTV	HOVEY	do	do	do	1,215

## Government Vessels

Signal letters	Name of vessel	Type	Propulsion	Masts	Displacement (normal)
					Tons
GCTW	LONO.....	Destroyer	Turbine, 2 screw	2 masts	1,215
GCVB	BROOME.....	do	do	do	1,215
GCVD	ALDEN.....	do	do	do	1,215
GCVF	SMITH THOMPSON.....	do	do	do	1,215
GCVH	BARKER.....	do	do	do	1,215
GCVJ	TRACY.....	do	do	do	1,215
GCVK	BORIE.....	do	do	do	1,215
GCVL	JOHN D. EDWARDS.....	do	do	do	1,215
GCVM	WHIPPLE.....	do	do	do	1,215
GCVN	PARROTT.....	do	do	do	1,215
GCVP	EDSALL.....	do	do	do	1,215
GCVQ	MACLEISH.....	do	do	do	1,215
GCVR	SIMPSON.....	do	do	do	1,215
GCVS	BULMER.....	do	do	do	1,215
GCVT	MCCORMICK.....	do	do	do	1,215
GCVW	STEWART.....	do	do	do	1,215
GCWB	POPE.....	do	do	do	1,215
GCWD	PEARY.....	do	do	do	1,215
GCWF	PILLSBURY.....	do	do	do	1,215
GCWH	JOHN D. FORD.....	do	do	do	1,215
GCWJ	TRUXTON.....	do	do	do	1,215
GCWK	PAUL JONES.....	do	do	do	1,215
GCWL	HATFIELD.....	do	do	do	1,215
GCWM	BROOKS.....	do	do	do	1,215
GCWN	GILMER.....	do	do	do	1,215
GCWP	FOX.....	do	do	do	1,215
GCWQ	KANE.....	do	do	do	1,215
GCWR	HUMPHREYS.....	do	do	do	1,215
GCWS	McFARLAND.....	do	do	do	1,215
GCWT	JAMES K. PAULDING.....	do	do	do	1,215
GCWV	OVERTON.....	do	do	do	1,215
GDBC	STURTEVANT.....	do	do	do	1,215
GDBF	CHILDS.....	do	do	do	1,215
GDBH	KING.....	do	do	do	1,215
GDBJ	SANDS.....	do	do	do	1,215
GDBK	WILLIAMSON.....	do	do	do	1,215
GDBL	RUBEN JAMES.....	do	do	do	1,215
GDBM	BAINBRIDGE.....	do	do	do	1,215
GDBN	GOFF.....	do	do	do	1,215
GDBP	BARRY.....	do	do	do	1,215
GDBQ	HOPKINS.....	do	do	do	1,215
GDBR	LAWRENCE.....	do	do	do	1,215
GDBS	BELKNAP.....	do	do	do	1,215
GDBT	MCCOOK.....	do	do	do	1,215
GDBV	MCCALLA.....	do	do	do	1,215
GDBW	KALK.....	do	do	do	1,215
GDCB	OSMOND INGRAM.....	do	do	do	1,215
GDCF	BANCROFT.....	do	do	do	1,215
GDCI	WELLES.....	do	do	do	1,215
GDCJ	AULICK.....	do	do	do	1,215
GDCK	TURNER.....	do	do	do	1,215
GDCI	GILLIS.....	do	do	do	1,215
GDCN	MCDERMUT.....	do	do	do	1,215
GDCP	LAUB.....	do	do	do	1,215
GDCQ	McLANAHAN.....	do	do	do	1,215
GDCR	EDWARDS.....	do	do	do	1,215
GDCS	GREENE.....	do	do	do	1,215
GDCT	BALLARD.....	do	do	do	1,215
GDCV	SHUBRICK.....	do	do	do	1,215
GDCW	BAILEY.....	do	do	do	1,215
GDFB	THORNTON.....	do	do	do	1,215
GDFC	MORRIS.....	do	do	do	1,215
GDFH	TINGEY.....	do	do	do	1,215
GDFJ	SWASEY.....	do	do	do	1,215
GDFK	MEADE.....	do	do	do	1,215
GDFL	SINCLAIR.....	do	do	do	1,215
GDFM	MCCAWLEY.....	do	do	do	1,215
GDFN	MOODY.....	do	do	do	1,215
GDFP	HENSHAW.....	do	do	do	1,215
GDFQ	MEYER.....	do	do	do	1,215
GDFR	DOYEN.....	do	do	do	1,215
GDFS	SHARKEY.....	do	do	do	1,215
GDFT	TOUCEY.....	do	do	do	1,215
GDFV	BRECK.....	do	do	do	1,215
GDFW	ISHERWOOD.....	do	do	do	1,215
GDIB	CASE.....	do	do	do	1,215
GDIC	LARDNER.....	do	do	do	1,215
GDIF	POTNAM.....	do	do	do	1,215
GDII	WORDEN.....	do	do	do	1,215
GDIK	FLUSSER.....	do	do	do	1,215
GDIL	DALE.....	do	do	do	1,215
GDHM	CONVERSE.....	do	do	do	1,215
GDHN	REID.....	do	do	do	1,215

Government Vessels

Signal letters	Name of vessel	Type	Propulsion	Masts	Displacement (normal)
					<i>Tons</i>
GDHP	BILLINGSLEY	Destroyer	Turbine, 2 screw	2 masts	1,215
GDHQ	CHARLES AUSBURN	do	do	do	1,215
GDHR	OSBORNE	do	do	do	1,215
GDHV	PERCIVAL	do	do	do	1,215
GDHW	JOHN FRANCIS BURNES	do	do	do	1,215
GDJB	FARRAGUT	do	do	do	1,215
GDJC	SOMERS	do	do	do	1,215
GDJF	STODDERT	do	do	do	1,215
GDJH	RENO	do	do	do	1,215
GDJK	FARQUHAR	do	do	do	1,215
GDJL	THOMPSON	do	do	do	1,215
GDJM	KENNEDY	do	do	do	1,215
GDJN	PAUL HAMILTON	do	do	do	1,215
GDJP	WILLIAM JONES	do	do	do	1,215
GDJV	ZEILIN	do	do	do	1,215
GDJW	YARBOROUGH	do	do	do	1,215
GDKB	LA VALLETTE	do	do	do	1,215
GDKC	SLOAT	do	do	do	1,215
GDKF	WOOD	do	do	do	1,215
GDKH	SHIRK	do	do	do	1,215
GDKJ	KIDDER	do	do	do	1,215
GDKL	SELFRIDGE	do	do	do	1,215
GDKM	MARCUS	do	do	do	1,215
GDKN	MERVINE	do	do	do	1,215
GDKP	CHASE	do	do	do	1,215
GDKQ	ROBERT SMITH	do	do	do	1,215
GDKR	MULLANY	do	do	do	1,215
GDKS	COGHLAN	do	do	do	1,215
GDKT	PRESTON	do	do	do	1,215
GDKV	LAMSON	do	do	do	1,215
GDKW	BRUCE	do	do	do	1,215
GDLB	HULL	do	do	do	1,215
GDLC	MACDONOUGH	do	do	do	1,215
GDLF	FARENHOLT	do	do	do	1,215
GDLH	SUMNER	do	do	do	1,215
GDLJ	CORRY	do	do	do	1,215
GDLK	MELVIN	do	do	do	1,215
GDLM	LITCHFIELD	do	do	do	1,215
GDLN	ZANE	do	do	do	1,215
GDLP	WASMUTH	do	do	do	1,215
GDLQ	TREVER	do	do	do	1,215
GDLR	PERRY	do	do	do	1,215
GDL S	DECATUR	do	do	do	1,215
GDLT	HULBERT	do	do	do	1,215
GDLV	NOA	do	do	do	1,215
GDLW	WILLIAM B. PRESTON	do	do	do	1,215
GDMB	PREBLE	do	do	do	1,215
GDMC	SICARD	do	do	do	1,215
GDMF	PRUITT	do	do	do	1,215
GDTN	BRAZOS	Oiler	Twin screw	do	14,800
GDTP	SANDERLING	Mine sweeper	Single screw	do	950
GDVC	BOSTON <sup>*</sup>	Unclassified	do	do	3,000
GFJW	CHALLENGE	Tug	do	do	515
GFRH	Sara Thompson	Oiler	do	do	5,836
GFVL	H-6	Submarine	Twin screw	do	357
GFWB	H-4	do	do	do	357
GFWC	H-5	do	do	do	357
GFWD	H-7	do	do	do	357
GFWH	H-8	do	do	do	357
GFWJ	H-9	do	do	do	357
GHKM	EAGLE 51	Patrol vessel	Turbine, 1 screw	2 masts	500
GHKN	EAGLE 52	do	do	do	500
GHKP	EAGLE 53	do	do	do	500
GHKQ	EAGLE 54	do	do	do	500
GHKR	EAGLE 55	do	do	do	500
GHKS	EAGLE 56	do	do	do	500
GHKT	EAGLE 57	do	do	do	500
GHKV	EAGLE 58	do	do	do	500
GHKW	EAGLE 59	do	do	do	500
GHLB	EAGLE 60	do	do	do	500
GHPC	S. C. 412	Submarine chaser	Triple screw	1 mast	77
GHPN	S. C. 419	do	do	do	77
GHQD	S. C. 428	do	do	do	77
GHQK	S. C. 431	do	do	do	77
GHQL	S. C. 432	do	do	do	77
GHQM	S. C. 433	do	do	do	77
GHQS	S. C. 437	do	do	do	77
GHQW	S. C. 440	do	do	do	77
GJKV	ALGORMA	Tug	Single screw	2 masts	998
GJKW	ASHEVILLE	Gunboat	Turbine, 1 screw	do	1,575

\* Old cruiser.

## Government Vessels

Signal letters	Name of vessel	Type	Propulsion	Masts	Displacement (normal)
GJLB	BAGADUCE	Tug	Single screw	2 masts	Tons 1,000
GJLD	CONTOCOOK	do.	do.	do.	989
GJLF	IUKA	do.	do.	do.	989
GJLH	KALMIA	do.	do.	do.	1,000
GJLK	KEOSANQUA	do.	do.	do.	989
GJLM	KEWAYDIN	do.	do.	do.	1,000
GJLN	KOKA	do.	do.	do.	1,000
GJLP	MAHOPAC	do.	do.	do.	1,000
GJLQ	MEDUSA	Repair ship	Turbine, 1 screw	do.	10,000
GJLR	MONTCALM	Tug	Single screw	do.	999
GJLS	NAPA	do.	do.	do.	1,000
GJLT	NITRO	Ammunition	Turbine, 2 screw	do.	10,600
GJLV	PINOLA	Tug	Single screw	do.	1,000
GJLW	PYRO	Ammunition	Turbine, 2 screw	do.	10,600
GJMB	SCIOTA	Tug	Single screw	do.	1,000
GJMC	SUNNADIN	do.	do.	do.	1,000
GJMD	TADOUSAC	do.	do.	do.	1,000
GJMF	TATNUCK	do.	do.	do.	1,000
GJMH	UMPQUA	do.	do.	do.	1,000
GJMK	WANDANK	do.	do.	do.	1,000
GJMN	KAWEAH	Oiler	do.	do.	14,450
GJMP	FAVORITE	Tug	Single screw	2 masts	1,100
GJMQ	MATTOLE	Oiler	do.	do.	14,450
GJMR	PATOKA	do.	do.	do.	16,800
GJMS	RAMAPO	do.	do.	do.	16,800
GJMW	SAPELO	do.	do.	do.	16,800
GJNO	TIPPECANOE	do.	Turbine, 1 screw	do.	16,800
GJND	TRINITY	do.	do.	do.	16,800
GJNE	ROBERT L. BARNES	do.	Single screw	1 mast	3,850
GJNK	RELIEF	Hospital ship	Turbine, 2 screw	2 masts	9,800
GJNM	NECHES	Oiler	Twin screw	do.	14,800
GJNP	PECOS	do.	do.	do.	14,800
GJNQ	WHITNEY	Tender	Turbine, 1 screw	do.	10,600
GJNW	DOBBIN	do.	do.	do.	10,600
GJPC	PADUCAH <sup>6</sup>	Unclassified	Twin screw	do.	1,085
GJPD	HAWK <sup>7</sup>	do.	Single screw	2 masts	375
GJPF	Essex <sup>8</sup>	do.	do.	do.	1,375
GJPH	WRIGHT	Tender	Turbine, 1 screw	2 masts	11,500
GJPM	WANDO	Tug	Single screw	do.	575
GPVN	SALT LAKE CITY	Light cruiser	Turbine, 4 screw	2 tripod	10,000
GPVQ	PENACOLA	do.	do.	do.	10,000
GPVR	OMAHA	do.	do.	1 pole, 1 tripod.	7,500
GPVS	MILWAUKEE	do.	do.	do.	7,500
GPVT	CINCINNATI	do.	do.	do.	7,500
GPVW	RALEIGH	do.	do.	do.	7,500
GPWB	DETROIT	do.	do.	do.	7,500
GPWC	RICHMOND	do.	do.	do.	7,500
GPWD	CONCORD	do.	do.	do.	7,500
GPWF	TRENTON	do.	do.	do.	7,500
GPWH	MARBLEHEAD	do.	do.	do.	7,500
GPWJ	MEMPHIS	do.	do.	do.	7,500
GPWK	HOLLAND	Tender	Turbine, 1 screw	2 masts	10,600
QQWL	TULSA	Gunboat	do.	do.	1,570
QQBN	Albany <sup>9</sup>	Light cruiser	Twin screw	do.	3,430
QQBS	CALDWELL	Destroyer	Turbine, 2 screw	do.	1,125
QQBV	ALLEN	do.	do.	do.	1,071
QQBW	ARIZONA	Battleship	Turbine, 4 screw	2 cage masts	31,400
QQCD	Annapolis <sup>6</sup>	Unclassified	Single screw	do.	1,010
QQCH	ARETHUSA	Oiler	do.	2 masts	6,160
QQCJ	ARKANSAS	Battleship	Turbine, 4 screw	2 cage masts	26,000
QQCK	ARAPAHOE	Tug	Single screw	1 mast, 1 derrick.	575
QQCL	Aylwin	Destroyer	Turbine, 2 screw	2 masts	1,036
QQCM	Craven	do.	do.	do.	1,125
QQCN	BRIDGE	Store ship	Twin screw	do.	8,500
QQCP	BUSHNELL	Tender	Turbine, 1 screw	do.	3,580
QQCR	BALCH	Destroyer	Turbine, 2 screw	do.	1,036
QQCW	BALTIMORE	Mine layer	Twin screw	do.	4,413
QQDK	BENHAM	Destroyer	Turbine, 2 screw	do.	1,036
QQDS	BUFFALO	Tender	Single screw	do.	6,525
QQDT	BIRMINGHAM	Light cruiser	Twin screw	do.	3,750
QQFB	CHESTER	do.	Turbine, 4 screw	do.	3,750
QQFC	CUMBERLAND <sup>9</sup>	Unclassified	do.	do.	1,800
QQFJ	NEW MEXICO	Battleship	Electric, 4 screw	2 cage masts	32,000
QQFN	CHEYENNE <sup>10</sup>	Unclassified	Twin screw	1 mil. mast	3,225
QQFR	CHARLESTON	Cruiser	do.	2 masts	9,700
QQFS	Chattanooga <sup>8</sup>	Light cruiser	do.	do.	3,200
QQFW	CHICAGO <sup>8</sup>	Unclassified	do.	do.	4,600
QQHB	CALIFORNIA	Battleship	Electric, 4 screw	2 cage masts	32,300

<sup>8</sup> Estimated.  
<sup>9</sup> Old Cruiser.

<sup>6</sup> Old gunboat.  
<sup>7</sup> Old yacht.

<sup>5</sup> Steel sheathed.  
<sup>9</sup> Old training ship.

<sup>10</sup> Old Monitor.



Government Vessels

Signal letters	Name of vessel	Type	Propulsion	Masts	Displacement (normal)
GQHF	Cleveland <sup>8</sup>	Light cruiser	Twin screw		<i>Tons</i> 3,200
GQHQ	Colorado <sup>8</sup>	Battleship	Electric, 4 screw	2 cage masts	32,600
GQHR	O-1	Submarine	Twin screw		520
GQHV	K-2	do.	do.		392
GQHW	CUSHING	Destroyer	Turbine, 2 screw	2 masts	1,050
GQJD	CUYAMA	Oiler	Twin screw	do.	14,500
GQJL	DRAYTON	Destroyer	Turbine, 3 screw	do.	742
GQJM	DAVIS	do.	Turbine, 2 screw	do.	1,071
GQJR	Denver <sup>8</sup>	Light cruiser	Twin screw		3,200
GQJS	Des Moines	do.	do.		3,200
GQJT	DUNCAN	Destroyer	Turbine, 2 screw	2 masts	1,014
GQKF	Dubuque <sup>8</sup>	Unclassified	Twin screw		1,085
GQKJ	O-2	Submarine	do.		520
GQKM	Elcano	Gunboat	do.		620
GQKS	LYKENS	Tug	Single screw	2 masts	<sup>1</sup> 1,000
GQKT	O-3	Submarine	Twin screw		520
GQLO	FLORIDA	Battleship	Turbine, 4 screw	2 cage masts	21,825
GQLJ	GWIN	Destroyer	Turbine, 2 screw	2 masts	1,125
GQLK	FULTON	Tender	Diesel, 1 screw	do.	1,408
GQLN	KANAWHA	Oiler	Twin screw	do.	14,500
GQLP	H-3	Submarine	do.		358
GQLR	Galveston <sup>9</sup>	Light cruiser	do.		3,200
GQLT	GENERAL ALAYA <sup>2</sup>	Auxiliary	Single screw	2 masts	1,115
GQMF	CONNER	Destroyer	Turbine, 3 screw	do.	1,125
GQMJ	Hancock <sup>11</sup>	Unclassified	Single screw		<sup>1</sup> 8,500
GQMK	K-1	Submarine	Twin screw		392
GQMN	HANNIBAL <sup>3</sup>	Auxiliary	Single screw	2 masts	4,002
GQMP	Hartford <sup>12</sup>	Unclassified	do.		2,790
GQMT	HELENA	Gunboat	Twin screw	1 mast	1,390
GQMW	MAUMEE	Oiler	Diesel, 2 screw	2 masts	14,500
GQND	L-2	Submarine	Twin screw		450
GQNJ	IDAHO	Battleship	Turbine, 4 screw	2 cage masts	32,000
GQNL	L-3	Submarine	Twin screw		450
GQNP	ILLINOIS <sup>11</sup>	Unclassified	do.	2 cage masts	
GQNS	HENDERSON	Transport	do.	2 masts	10,000
GQNT	CHAUMONT	do.	Turbine, 1 screw	do.	13,400
GQPB	JASON	Collier	Twin screw	do.	19,250
GQPC	IROQUOIS	Tug	Single screw		702
GQPD	K-5	Submarine	Twin screw		392
GQPJ	LANGLEY	Aircraft carrier	Electric, 2 screw	2 masts	12,700
GQPK	JARVIS	Destroyer	Turbine, 3 screw	do.	742
GQPR	JENKINS	do.	do.		742
GQPT	KEARSARGE, CRANE SHIP No. 1 <sup>14</sup>	Unclassified	Twin screw		<sup>1</sup> 11,520
GQPW	K-6	Submarine	do.		392
GQRB	BLACK HAWK	Tender	Single screw	2 masts	13,500
GQRJ	K-7	Submarine	Twin screw		392
GQRK	K-8	do.	do.		392
GQRS	AROOSTOOK	Mine layer	do.	2 masts	3,800
GQSB	O-4	Submarine	do.		520
GQSD	MOHAVE <sup>10</sup>	Tug	Single screw	1 mast, 1 derrick	575
GQSL	MAYRANT	Destroyer	Turbine, 2 screw	2 masts	742
GQSM	MARYLAND	Battleship	Electric, 4 screw	2 cage masts	32,600
GQSR	MAYFLOWER	Converted yacht	Twin screw	2 masts	2,690
GQSV	MANLEY	Destroyer	Turbine, 2 screw	do.	1,125
GQSW	PENNSYLVANIA	Battleship	Turbine, 4 screw	2 cage masts	31,400
GQTC	NICHOLSON	Destroyer	Turbine, 2 screw	2 masts	1,050
GQTD	O'BRIEN	do.	do.	do.	1,050
GQTL	DREADNAUGHT	Tug	Single screw	do.	
GQTR	MISSISSIPPI	Battleship	Turbine, 4 screw	2 cage masts	32,000
GQTV	MISSOULA	Cruiser	Twin screw	1 cage, 1 military mast	14,500
GQVD	MONOCACY	Gunboat	do.	2 masts	190
GQVF	NEREUS	Collier	do.	do.	19,080
GQVJ	OKLAHOMA	Battleship	do.	2 cage masts	27,500
GQVK	ORION	Collier	do.	2 masts	19,250
GQVL	II-2	Submarine	do.		358
GQVM	NEPTUNE	Collier	Turbine, 2 screw	2 masts	19,480
GQVR	NAVIGATOR	Tug	Single screw	do.	
GQWB	NEVADA	Battleship	Turbine, 2 screw	2 cage masts	27,500
GQWH	New Orleans <sup>8</sup>	Light cruiser	Twin screw	2 military masts	3,430
GQWJ	Newport <sup>6</sup>	Unclassified	Single screw		1,010
GQWK	NEW YORK	Battleship	Twin screw	2 cage masts	27,000
GQWL	ONTARIO	Tug	Single screw	2 masts	1,120
GQWN	PARKER	Destroyer	Turbine, 2 screw	do.	1,036
GQWP	MELVILLE	Tender	Turbine, 1 screw	do.	7,150
GQWR	CHARLOTTE	Cruiser	Twin screw	1 cage, 1 military mast	14,550

<sup>8</sup> Miscellaneous.  
<sup>9</sup> Estimated.

<sup>10</sup> Old gunboat.  
<sup>11</sup> Steel sheathed.

<sup>12</sup> Old transport.  
<sup>13</sup> Old corvette.

<sup>14</sup> Old battleship.  
<sup>15</sup> Crane ship.

## Government Vessels

Signal letters	Name of vessel	Type	Propulsion	Masts	Displacement (normal)
QQWT	NAVAJO	Tug.	Single screw	2 masts	Tons 800
GRBC	K-3	Submarine	Twin screw		392
GRBF	OLYMPIA	Light cruiser	do.		5,885
GRBH	O-6	Submarine	do.		520
GRBJ	O-7	do.	do.		520
GRBK	OREOON <sup>18</sup>	Unclassified	do.	1 cage, 1 military mast.	
GRBN	RAPPAHANNOCK	Store ship	Single screw	2 masts	15,200
GRBP	Pampanga	Gunboat	Twin screw	1 mast	243
GRBQ	O-8	Submarine	do.		520
GRBT	RAINBOW	Tender	Single screw	2 masts	4,360
GRCH	PITTSBURG	Cruiser	Twin screw	1 cage, 1 military mast.	13,680
GRCJ	PROTEUS	Collier	do.	2 masts	19,080
GRCN	PHILADELPHIA	Unclassified	do.	Housed over	4,410
GRCS	PISCATAQUA	Tug.	Single screw	2 masts	854
GRCT	O-9	Submarine	Twin screw		520
GRDC	PALOS	Gunboat	do.	2 masts	190
GRDF	CHEMUNO	Tug.	Single screw	do.	575
GRDN	O-10	Submarine	Twin screw		520
GRDP	PROMETHUS	Repair ship	do.	4 masts	8,100
GRDQ	PATUXENT	Tug.	do.	2 masts	3,755
GRDS	PATAFSCO	do.	do.	do.	3,755
GRDT	PERKINS	Destroyer	Turbine, 2 screw	do.	742
GRFO	ALLEGHENY	Tug.	Single screw	do.	1,000
GRFK	Reina Mercedes <sup>16</sup>	Unclassified	do.	Housed over	2,835
GRFM	O-11	Submarine	Twin screw		485
GRFT	ROWAN	Destroyer	Turbine, 2 screw	2 masts	1,111
GRFV	SALEM	Light cruiser	do.	do.	3,750
GRHD	O-12	Submarine	Twin screw		485
GRHM	SAN FRANCISCO	Mine layer	do.	2 masts	4,083
GRHQ	SCORPION	Converted yacht	do.	do.	775
GRJC	SARATOGA <sup>17</sup>	Aircraft carrier	Electric, 4 screw		
GRJD	SOLACE	Hospital ship	Single screw	2 masts	5,917
GRJH	HURON	Cruiser	Twin screw	1 cage, 1 military mast.	13,680
GRJK	SOUTHERY <sup>19</sup>	Unclassified	Single screw	Housed over	3,100
GRJL	SHAWMUT	Mine layer	Twin screw	2 masts	3,800
GRJS	St. LOUIS	Cruiser	do.	2 military masts.	9,700
GRJV	O-13	Submarine	do.		485
GRJW	O-14	do.	do.		485
GRKB	STOCKTON	Destroyer	Turbine, 3 screw	2 masts	1,125
GRKF	SYLPH	Converted yacht	Single screw	do.	152
GRKJ	STERETT	Destroyer	Turbine, 2 screw	do.	742
GRKV	SACRAMENTO	Gunboat	Single screw	do.	1,425
GRLB	TENNESSEE	Battleship	Electric, 4 screw	2 cage masts	32,300
GRLC	TEXAS	do.	Twin screw	do.	27,000
GRLE	TOPEKA	Unclassified	do.		
GRLN	VESTAL	Repair ship	do.	2 masts	8,100
GRLP	UTAH	Battleship	Turbine, 4 screw	2 cage masts	21,825
GRLT	UNADILLA	Tug.	Single screw	2 masts	
GRMJ	VIGILANT	do.	do.	do.	
GRMK	WILMINGTON <sup>6</sup>	Unclassified	Twin screw	1 military mast.	1,392
GRML	VILLALOBOS	Gunboat	Turbine, 2 screw		370
GRMT	WALKE	Destroyer	do.	2 masts	742
GRMW	O-16	Submarine	Twin screw		485
GRND	WEST VIRGINIA	Battleship	Electric, 4 screw	2 cage masts	32,600
GRNF	Wheeling <sup>6,8</sup>	Unclassified	Twin screw		990
GRNJ	WILKES	Destroyer	Turbine, 2 screw	2 masts	1,110
GRNP	WOMPATUCK	Tug.	Single screw	do.	
GRNS	K-4	Submarine	Twin screw		392
GRNV	WARRINGTON	Destroyer	Turbine, 2 screw	2 masts	742
GRNW	WOLVERINE <sup>9</sup>	Unclassified	Paddles		685
GRPB	SONOMA	Tug.	Single screw	2 masts	1,120
GRPC	WYOMING	Battleship	Turbine, 4 screw	2 cage masts	26,000
GRPD	WINSLOW	Destroyer	Turbine, 2 screw	2 masts	1,050
GRPH	Yantic <sup>9</sup>	Unclassified	Single screw		900
GRPK	SAMPSON	Destroyer	Turbine, 2 screw	2 masts	1,111
GRPL	THRUSH	Mine sweeper	Single screw	do.	950
GRPM	T-1	Fleet submarine	Twin screw		
GRPN	SHAW	Destroyer	Turbine, 2 screw	2 masts	1,110
GRPQ	TILLAMOOK	Tug.	Single screw	1 mast, 1 derrick.	575
GRPS	TUCKER	Destroyer	Turbine, 2 screw	2 masts	1,090
GRPT	WADSWORTH	do.	do.	do.	1,060
GRPV	WAINWRIGHT	do.	do.	do.	1,150
GRPW	O-15	Submarine	Twin screw		485
GRQD	BEAUFORT	Cargo ship	Single screw	2 masts	4,565

<sup>8</sup> Estimated.  
<sup>6</sup> Old gunboat.

<sup>8</sup> Steel sheathed.  
<sup>15</sup> Naval relic.

<sup>16</sup> Old Spanish cruiser.  
<sup>17</sup> Still under construction.

<sup>19</sup> Old collier.

Government Vessels

Signal letters	Name of vessel	Type	Propulsion	Masts	Displacement (normal)
					<i>Tons</i>
GRQF	BRIDGEPORT.....	Tender.....	Twin screw.....	2 masts.....	11,750
GRQH	CAMDEN.....	do.....	Single screw.....	do.....	9,000
GRQJ	ARGONNE.....	do.....	Turbine, 1 screw.....	do.....	13,400
GRQK	FREDERICK.....	Cruiser.....	Twin screw.....	1 cage, 1 military mast.....	13,680
GRQN	HUNTINGTON.....	do.....	do.....	do.....	13,680
GRQP	KITTERY.....	Cargo ship.....	do.....	2 masts.....	3,330
GRQS	LEXINGTON.....	Aircraft carrier.....	Electric, 4 screw.....	do.....	
GRQV	TURKEY.....	Mine sweeper.....	Single screw.....	2 masts.....	950
GRSC	Old Constellation <sup>20</sup> .....	Unclassified.....	Sails.....	do.....	1,970
GRSD	Old Constitution <sup>20</sup> .....	do.....	do.....	do.....	2,200
GRSH	PUEBLO.....	Cruiser.....	Twin screw.....	1 cage, 1 military mast.....	13,680
GRSK	ROCHESTER.....	do.....	do.....	2 military masts.....	8,150
GRSL	SAVANNAH.....	Tender.....	Single screw.....	2 masts.....	10,800
GRSN	SEATTLE.....	Cruiser.....	Twin screw.....	1 cage, 1 military mast.....	14,500
GRSP	UNDAUNTED.....	Tug.....	Single screw.....	2 masts.....	450
GRST	R-1.....	Submarine.....	Twin screw.....	do.....	569
GRSV	R-2.....	do.....	do.....	do.....	569
GRSW	R-3.....	do.....	do.....	do.....	569
GRTB	R-4.....	do.....	do.....	do.....	569
GRTC	R-5.....	do.....	do.....	do.....	569
GRTD	R-6.....	do.....	do.....	do.....	569
GRTF	R-7.....	do.....	do.....	do.....	569
GRTH	R-8.....	do.....	do.....	do.....	569
GRTJ	R-9.....	do.....	do.....	do.....	569
GRTK	R-10.....	do.....	do.....	do.....	569
GRTL	R-11.....	do.....	do.....	do.....	569
GRTM	R-12.....	do.....	do.....	do.....	569
GRTN	R-13.....	do.....	do.....	do.....	569
G RTP	R-14.....	do.....	do.....	do.....	569
GRTQ	R-15.....	do.....	do.....	do.....	569
GRTS	R-16.....	do.....	do.....	do.....	569
GRTV	R-17.....	do.....	do.....	do.....	569
GRTW	R-18.....	do.....	do.....	do.....	569
GRVB	R-19.....	do.....	do.....	do.....	569
GRVC	R-20.....	do.....	do.....	do.....	569
GRVD	R-21.....	do.....	do.....	do.....	495
GRVF	R-22.....	do.....	do.....	do.....	495
GRVH	R-23.....	do.....	do.....	do.....	495
GRVJ	R-24.....	do.....	do.....	do.....	495
GRVK	R-25.....	do.....	do.....	do.....	495
GRVL	R-26.....	do.....	do.....	do.....	495
GRVM	R-27.....	do.....	do.....	do.....	495
GRVN	S-1.....	do.....	do.....	do.....	854
GRVP	S-2.....	do.....	do.....	do.....	800
GRVQ	S-3.....	do.....	do.....	do.....	876
GRVS	S-4.....	do.....	do.....	do.....	876
GRVW	S-6.....	do.....	do.....	do.....	876
GRWB	S-7.....	do.....	do.....	do.....	876
GRWC	S-8.....	do.....	do.....	do.....	876
GRWD	S-9.....	do.....	do.....	do.....	876
GRWF	S-10.....	do.....	do.....	do.....	876
GRWH	S-11.....	do.....	do.....	do.....	876
GRWJ	S-12.....	do.....	do.....	do.....	876
GRWK	S-13.....	do.....	do.....	do.....	876
GRWL	S-14.....	do.....	do.....	do.....	854
GRWM	S-15.....	do.....	do.....	do.....	854
GRWN	S-16.....	do.....	do.....	do.....	854
GRWP	S-17.....	do.....	do.....	do.....	854
GRWQ	S-18.....	do.....	do.....	do.....	854
GRWS	S-19.....	do.....	do.....	do.....	854
GRWT	S-20.....	do.....	do.....	do.....	854
GRWV	S-21.....	do.....	do.....	do.....	854
GSBO	S-22.....	do.....	do.....	do.....	854
GSBD	S-23.....	do.....	do.....	do.....	854
GSBF	S-24.....	do.....	do.....	do.....	854
GSBH	S-25.....	do.....	do.....	do.....	854
GSBJ	S-26.....	do.....	do.....	do.....	854
GSBK	S-27.....	do.....	do.....	do.....	854
GSBL	S-28.....	do.....	do.....	do.....	854
GSBM	S-29.....	do.....	do.....	do.....	854
GSBN	S-30.....	do.....	do.....	do.....	854
GSBP	S-31.....	do.....	do.....	do.....	854
GSBQ	S-32.....	do.....	do.....	do.....	854
GSBR	S-33.....	do.....	do.....	do.....	854
GSBT	S-34.....	do.....	do.....	do.....	854
GSBV	S-35.....	do.....	do.....	do.....	854
GSBW	S-36.....	do.....	do.....	do.....	854

<sup>1</sup> Estimated.

<sup>20</sup> Old frigate.

Signal letters	Name of vessel	Type	Propulsion	Masts	Displacement (normal)
					<i>Tons</i>
GSCB	S-37	Submarine	Twin screw		854
GSCD	S-38	do	do		854
GSCF	S-39	do	do		854
GSCH	S-40	do	do		854
GSCJ	S-41	do	do		854
GSCK	WICKES	Destroyer	do	2 masts	1,154
GSCL	PHILIP	do	do	do	1,154
GSCN	EVANS	do	do	do	1,154
GSCP	LITTLE	do	do	do	1,191
GSCQ	KIMBERLY	do	do	do	1,191
GSCR	SIGOURNEY	do	do	do	1,191
G SCT	GREGORY	do	do	do	1,191
GSCV	STRINGHAM	do	do	do	1,191
GSCW	DYER	do	do	do	1,191
GSDB	COLHOUN	do	do	do	1,191
GSDC	STEVENS	do	do	do	1,191
GSDF	MCKEE	do	do	do	1,191
GS DH	ROBINSON	do	do	do	1,191
GS DJ	RINGGOLD	do	do	do	1,191
GS DK	MCKEAN	do	do	do	1,191
GS DL	HARDING	do	do	do	1,191
GS DM	GRIDLEY	do	do	do	1,191
GS DN	FAIRFAX	do	do	do	1,154
GS DP	TAYLOR	do	do	do	1,154
GS DQ	BELL	do	do	do	1,191
GS DR	STRIBLING	Mine layer	do	do	1,191
GS DT	MURRAY	do	Turbine, 2 screw	do	1,191
GS DV	ISRAEL	do	do	do	1,191
GS FD	WHIPPOORWILL	Mine sweeper	Single screw	do	950
GS FH	WIDGEON	do	do	do	950
GS FJ	WOODCOCK	do	do	do	950
GS JB	<i>Aramis</i>	Survey vessel	Diesel, 2 screw		375
GS JW	NIAGARA	Converted yacht	Twin screw	3 masts	2,000
GS MC	DESPATCH	do	do	2 masts	237
GS PW	WENONAH	do	Single screw	do	470
GS RC	S-42	Submarine	do		906
GS RD	S-43	do	do		906
GS RF	S-44	do	do		906
GS RH	S-45	do	Twin screw		906
GS RJ	S-46	do	do		906
GS RK	S-47	do	do		906
GS RL	S-48	do	do		993
GS RM	S-49	do	do		993
GS RN	S-50	do	do		993
GS RP	S-51	do	do		993
GS RQ	V-1	Fleet submarine	do		
GS RT	V-2	do	do		
GS RV	V-3	do	do		
GS RW	V-4	Survey vessel	Diesel, 2 screw		
GS TB	NOKOMIS	Converted yacht	Twin screw	2 masts	1,265
GS TC	V-5	Fleet submarine	Diesel, 2 screw		
GS TD	V-6	do	do		
GS TH	L-9	Submarine	Twin screw		450
GS TK	L-11	do	do		450
GS TL	N-1	do	do		347
GS TM	N-2	do	do		347
GS TN	N-3	do	do		347
GS TW	V-7	Fleet submarine	do		
GS VB	V-8	do	do		
GS VC	V-9	do	do		
GS WC	ISABEL	Converted yacht	Turbine, 2 screw	2 masts	938
GS WF	LUCE	Mine layer	do	do	1,191
GS WH	MAURY	do	do	do	1,191
GS WJ	LANSDALE	do	do	do	1,191
GS WK	MAHAN	do	do	do	1,191
GS WL	SCHLEY	Destroyer	do	do	1,191
GS WM	CHAMPLAIN	do	do	do	1,191
GS WN	MUGFORD	do	do	do	1,191
GS WP	Chew	do	do	do	1,191
GS WQ	HAZELWOOD	do	do	do	1,191
GS WR	WILLIAMS	do	do	do	1,191
GS WT	CRANE	do	do	do	1,191
GS WV	HART	Mine layer	do	do	1,191
GS TC	INGRAHAM	do	do	do	1,191
GS TD	LUDLOW	do	do	do	1,191
GS TF	RATHBURNE	Destroyer	do	do	1,154
GS TH	TALBOT	do	do	do	1,154
GS TJ	WATERS	do	do	do	1,154
GS TK	DENT	do	do	do	1,154
GS TL	DORSEY	do	do	do	1,154
GS TM	LEA	do	do	do	1,154
GS TN	LAMBERTON	do	do	do	1,213
GS TP	RADFORD	do	do	do	1,213

Government Vessels

Signal letters	Name of vessel	Type	Propulsion	Masts	Displacement (normal)
					<i>Tons</i>
GTRBQ	MONTGOMERY.....	Destroyer.....	Turbine, 2 screw.....	2 masts.....	1, 213
GTBR	BREESE.....	do.....	do.....	do.....	1, 213
GTBS	GAMBLE.....	do.....	do.....	do.....	1, 213
GTBV	RAMSEY.....	do.....	do.....	do.....	1, 213
GTBW	TATTNALL.....	do.....	do.....	do.....	1, 211
GTCB	BADGER.....	do.....	do.....	do.....	1, 211
GTCB	TWIGGS.....	do.....	do.....	do.....	1, 211
GTCF	BABBITT.....	do.....	do.....	do.....	1, 211
GTCJ	JACOB W. JONES.....	do.....	do.....	do.....	1, 211
GTCJ	BUCHANAN.....	do.....	do.....	do.....	1, 164
GTCJ	AARON WARD.....	do.....	do.....	do.....	1, 164
GTCM	HALE.....	do.....	do.....	do.....	1, 164
GTCN	CROWNINSHIELD.....	do.....	do.....	do.....	1, 164
GTCP	TILLMAN.....	do.....	do.....	do.....	1, 164
GTCQ	BOGGS.....	do.....	do.....	do.....	1, 164
GTCR	KILTY.....	do.....	do.....	do.....	1, 164
GTCR	KENNISON.....	do.....	do.....	do.....	1, 164
GTCV	WARD.....	do.....	do.....	do.....	1, 164
GTCW	CLAXTON.....	do.....	do.....	do.....	1, 164
GTDB	HAMILTON.....	do.....	do.....	do.....	1, 164
GTDC	TARBELL.....	do.....	do.....	do.....	1, 164
GTDF	YARNALL.....	do.....	do.....	do.....	1, 164
GTDH	UPSHUR.....	do.....	do.....	do.....	1, 164
GTDJ	GREER.....	do.....	do.....	do.....	1, 164
GTDK	ELLIOT.....	do.....	do.....	do.....	1, 164
GTDL	ROPER.....	do.....	do.....	do.....	1, 164
GTDL	BRECKENRIDGE.....	do.....	do.....	do.....	1, 164
GTDN	BARNEY.....	do.....	do.....	do.....	1, 164
GTDN	BLAKELEY.....	do.....	do.....	do.....	1, 164
GTDQ	T-2.....	Fleet submarine.....	do.....	do.....	.....
GTDQ	T-3.....	do.....	do.....	do.....	.....
GTFB	MERCY.....	Hospital ship.....	Twin screw.....	2 masts.....	10, 100
GTFB	<i>Nantucket</i> <sup>1</sup> .....	Unclassified.....	Single screw.....	do.....	1, 261
GTFM	GENESSEE.....	Tug.....	do.....	2 masts.....	<sup>2</sup> 1, 000
GTFN	SAGAMORE.....	do.....	do.....	do.....	<sup>2</sup> 1, 000
GTKS	S. C. 143.....	Submarine chaser.....	Triple screw.....	1 mast.....	77
GTLJ	S. C. 214.....	do.....	do.....	do.....	77
GTLR	S. C. 223.....	do.....	do.....	do.....	77
GTLR	S. C. 224.....	do.....	do.....	do.....	77
GTLN	S. C. 235.....	do.....	do.....	do.....	77
GTQB	S. C. 306.....	do.....	do.....	do.....	77
GTQS	S. C. 330.....	do.....	do.....	do.....	77
GTRJ	S. C. 353.....	do.....	do.....	do.....	77
GTRP	AVOCET.....	Mine sweeper.....	Single screw.....	2 masts.....	950
GTRQ	BITTERN.....	do.....	do.....	do.....	950
GTRS	BOBLINK.....	do.....	do.....	do.....	950
GTRV	BRANT.....	do.....	do.....	do.....	950
GTSC	CURLEW.....	do.....	do.....	do.....	950
GTSD	EIDER.....	do.....	do.....	do.....	950
GTSE	FALCON.....	do.....	do.....	do.....	950
GTSH	FINCH.....	do.....	do.....	do.....	950
GTSL	HERON.....	do.....	do.....	do.....	950
GTSL	KINGFISHER.....	do.....	do.....	do.....	950
GTSM	LAPWING.....	do.....	do.....	do.....	950
GTSN	LARK.....	do.....	do.....	do.....	950
GTSP	ORIOLE.....	do.....	do.....	do.....	950
GTSP	OWL.....	do.....	do.....	do.....	950
GTSV	PARTRIDGE.....	do.....	do.....	do.....	950
GTSW	PELICAN.....	do.....	do.....	do.....	950
GTVB	PENGUIN.....	do.....	do.....	do.....	950
GTVD	QUAIL.....	do.....	do.....	do.....	950
GTVE	RAIL.....	do.....	do.....	do.....	950
GTVE	ROBIN.....	do.....	do.....	do.....	950
GTVE	SEAGULL.....	do.....	do.....	do.....	950
GTVE	SWALLOW.....	do.....	do.....	do.....	950
GTVE	SWAN.....	do.....	do.....	do.....	950
GTVM	TANAGER.....	do.....	do.....	do.....	950
GTVN	TEAL.....	do.....	do.....	do.....	950
GTVP	TERN.....	do.....	do.....	do.....	950

<sup>1</sup> Estimated.

<sup>2</sup> Old gunboat.

## QUARTERMASTER CORPS, UNITED STATES ARMY

Signal letters	Name	Tonnage		Power and screws	When built	Where built	Home station	Complement	
		Gross	Net					Officers	Men
<i>U. S. Army Transports</i>									
GWTD	CAMBRAI.....	7,558	3,919	2 turbines, 1 screw	1920	Hog Island, Pa....	San Francisco, Calif.	24	130
GWTH	CHATEAU THIERRY.....	7,555	3,919	.....do.....	1920	.....do.....	New York, N. Y.	24	130
GWTD	DELLWOOD.....	3,478	2,093	1 screw.....	1920	Oakland, Calif.....	Seattle, Wash.....	11	62
GWTR	EDGEMOOR.....	6,988	5,510	Steam, 1 screw.....	1919	Seattle Wash.....	New York, N. Y.	11	82
GWTS	U. S. GRANT <sup>1</sup> .....	9,410	5,764	Steam, 2 screw.....	1907	Stettin, Germany..	San Francisco, Calif.	12	215
GWCR	KENOWIS.....	4,963	3,035	Steam, 1 screw.....	1919	Hog Island, Pa....	New York, N. Y.	10	60
GWTV	MEIGS <sup>2</sup> .....	7,358	5,310	1 screw.....	1921	Los Angeles, Calif.	San Francisco, Calif.	11	82
GWDP	MERRITT.....	2,898	1,411	.....do.....	1912	Shanghai, China..	Manila, P. I.....	10	107
GWTD	SOMME.....	7,558	3,919	2 turbines, 1 screw	1920	Hog Island, Pa....	San Francisco, Calif.	24	130
GWTD	SAINT MIHIEL.....	7,556	3,919	.....do.....	1920	.....do.....	New York, N. Y.	24	130
GWBM	THOMAS.....	7,685	5,644	Steam, 2 screw.....	1894	Belfast, Ireland..	San Francisco, Calif.	13	172
<i>Tugs</i>									
GWCK	RENO.....	136	67	Steam, 1 screw.....	1889	Philadelphia, Pa..	Fort Monroe, Va..	2	6
GWCL	SLOCUM.....	587	284	.....do.....	1898	.....do.....	San Francisco, Calif.	4	10
GWDT	WEEKS, GENERAL.....	338	50	.....do.....	1910	Shanghai, China..	Manila, P. I.....	9	10
GWDV	CUBA.....	594	266	.....do.....	1901	Bath, Me.....	Honolulu, T. H..	4	16
<i>Steam lighters</i>									
GWCC	CANBY.....	209	85	.....do.....	1898	Sleightsburg, N. Y.	Brooklyn, N. Y.	4	8
GWFB	HODGSON, COL. FREDERICK G.	172	106	.....do.....	1915	Milford, Del.....	Governors Island, N. Y.	4	8
GWFC	NORMOYLE, MAJ. JAS. E.	196	99	.....do.....	1918	.....do.....	Brooklyn, N. Y.	2	4
<i>Mine planters</i>									
GWCT	ARMISTEAD, COL. GEORGE.	487	173	Steam, 2 screw.....	1904	Philadelphia, Pa..	Fort Winfield Scott, Calif.	5	13
GWPB	BAIRD, GENERAL AB-SALOM.	704	138	.....do.....	1919	Milwaukee, Wis..	Fort Wright, N. Y.	7	20
GWPC	BELL, GENERAL J. FRANKLIN.	704	138	.....do.....	1919	.....do.....	Fort Ward, Wash.	7	20
GWDL	FRANK, GENERAL R. T.	622	403	.....do.....	1909	Camden, N. J.....	Fort Warren, Mass.	5	13
GWFK	GRAHAM, GENERAL WM. M.	641	126	.....do.....	1917	.....do.....	Cristobal, C. Z..	6	15
GWPD	HARRISON, COL. GEORGE E.	704	138	Steam, 2 screw.....	1919	Milwaukee, Wis..	Manila, P. I.....	7	20
GWDN	HENRY, JOSEPH.....	601	409	Steam, 1 screw.....	1909	Newport News, Va.	Fort Totten, N. Y.	4	13
GWDM	ORD, GENERAL E. O. C.	590	401	Steam, 2 screw.....	1902	Wilmington, Del..	.....do.....	5	13
GWDK	SCHOFIELD, GENERAL J. M.	622	218	.....do.....	1909	Camden, N. J.....	Fort Monroe, Va..	5	13
<i>Water boats</i>									
GWFN	EL AQUARIO.....	562	290	Steam, 1 screw.....	1919	Seattle, Wash.....	San Francisco, Calif.	4	11
GWFM	EL AQUADOR.....	390	238	.....do.....	1906	San Francisco, Calif.	.....do.....	4	12

<sup>1</sup> Formerly U. S. S. Madawaska.<sup>2</sup> Formerly st. s. West Lewark (221330).

ENGINEER CORPS, UNITED STATES ARMY

[Steel vessels in *small capitals*, wood in roman]

Signal letters	Rlg	Name	Displacement	When built	Where built	Where employed	Complement	
							Officers	Men
GWMF	Drg.	CLATSOP.....	1,800	1908	Newport News, Va.	Portland, Oreg....	7	29
GWMH	Ga. s.	Wah-Ta-Wah.....	52	1910	Greenport, N. Y.	New York, N. Y.	2	2
GWMJ	Drg.	Cumberland.....	1,870	1902	Belfast, Me.	Savannah, Ga.	6	30
GWMK	Drg.	SAVANNAH.....	1,400	1904	Sparrows Point, Md.	.....do.....	6	28
GWML	Drg...	NEW ORLEANS.....	5,050	1912	Quincy, Mass.....	Philadelphia, Pa..	14	59
GVMN	Drg...	CHINOOK.....	7,400	1892	Belfast, Ireland...	New York, N. Y..	18	82

UNITED STATES COAST GUARD

[Steel vessels in *SMALL CAPITALS*, iron vessels in *italics*, wood in roman]

Signal letters	Name	Description	Tons <sup>1</sup>	When built	Where built	Station
GVBQ	<i>Guthrie</i> .....	St. s., single screw.....	145	1895	Baltimore, Md.....	Philadelphia, Pa.
GVBR	MODOC.....	do.....	1,790	1921	Oakland, Calif.....	Wilmington, N. C.
GVBS	<i>Apache</i> .....	do.....	740	1891	Baltimore, Md.....	Baltimore, Md.
GVBT	MOJAVE.....	do.....	1,780	1921	Oakland, Calif.....	New London, Conn.
GVBW	OSSIPEE.....	do.....	908	1915	Newport News, Va.....	Portland, Me.
GVCB	SHAWNEE.....	do.....	900	1922	Oakland, Calif.....	San Francisco, Calif.
GVCD	<i>Arundel</i> .....	do.....	45	1873	Chester, Pa.....	Baltimore, Md.
GVCF	TAMAROA.....	do.....	1919	1919	Elizabethport, N. J.....	San Diego, Calif.
GVCH	AMMEN.....	St. s., triple screw.....	742	1911	Camden, N. J.....	New York, N. Y.
GVCI	BEALE.....	do.....	742	1912	Philadelphia, Pa.....	New London, Conn.
GVCK	BURROWS.....	do.....	742	1911	Camden, N. J.....	Philadelphia, Pa.
GVCL	MANHATTAN.....	St. s., single screw.....	406	1918	Balboa, Canal Zone.....	New York, N. Y.
GVCM	Pequot.....	do.....	1909	1909	Camden, N. J.....	New London, Conn.
GVCN	CASSIN.....	St. s., twin screw.....	1,020	1913	Bath, Me.....	Do.
GVCP	CONYGHAM.....	do.....	1,090	1916	Philadelphia, Pa.....	New York, N. Y.
GVCC	CUMMINGS.....	do.....	1,020	1913	Bath, Me.....	New London, Conn.
GVCR	DOWNES.....	do.....	1,072	1915	Camden, N. J.....	Do.
GVCS	ERICSSON.....	do.....	1,090	1915	do.....	Do.
GVCT	FANNING.....	St. s., triple screw.....	742	1912	Newport News, Va.....	Do.
GVCW	HENLEY.....	St. s., twin screw.....	742	1912	Quincy, Mass.....	New York, N. Y.
GVDB	Argus ( <i>Concrete</i> ).....	Ga. s., twin screw.....	1910	1910	New Bern, N. C.....	Staten Island, N. Y.
GVDC	NANSEMOND.....	Diesel, twin screw.....	210	1926	Bay City, Mich.....	Unassigned.
GVDF	MAHONING.....	do.....	210	1926	do.....	Do.
GVDI	PATRIOT.....	do.....	210	1926	do.....	Do.
GVDJ	ALEXANDER HAMILTON.....	St. s., single screw.....	1,010	1896	Bath, Me.....	New London, Conn.
GVDK	CAHOKIA.....	do.....	1920	1920	City Island, N. Y.....	Eureka, Calif.
GVDL	PERRY.....	Diesel, twin screw.....	210	1926	Bay City, Mich.....	Unassigned.
GVDM	Bear.....	St. s., single screw.....	1,700	1874	Greenock, Scotland.....	San Francisco, Calif.
GVDN	<i>Morrill</i> .....	do.....	420	1889	Wilmington, Del.....	Boston, Mass.
GVDP	TALLAPOUSA.....	do.....	912	1915	Newport News, Va.....	Mobile, Ala.
GVDQ	<i>Hudson</i> .....	do.....	179	1893	Camden, N. J.....	New York, N. Y.
GVDR	<i>Calumet</i> .....	do.....	170	1894	Buffalo, N. Y.....	Do.
GVDS	JOUETT.....	St. s., triple screw.....	742	1912	Bath, Me.....	New London, Conn.
GVDT	COMANCHE.....	St. s., twin screw.....	589	1896	Dubuque, Iowa.....	Galveston, Tex.
GVDW	A. B.-15.....	Steamer, launch.....	45	1895	Camden, N. J.....	Savannah, Ga.
GVFB	MASCOUTIN.....	St. s., single screw.....	1920	1920	Green Bay, Wis.....	Norfolk, Va.
GVFC	A. B.-11.....	Ga. s., single screw.....	40	1903	Astoria, Oreg.....	Seattle, Wash.
GVFD	GRESHAM.....	St. s., single screw.....	1,120	1897	Cleveland, Ohio.....	New York, N. Y.
GVFH	GOLDEN GATE.....	do.....	243	1896	Seattle, Wash.....	San Francisco, Calif.
GVFI	A. B.-8.....	Ga. s., single screw.....	1916	1916	Salisbury, Md.....	Biloxi, Miss.
GVFK	Manning ( <i>Composite</i> ).....	St. s., single screw.....	1,155	1897	Boston, Mass.....	Norfolk, Va.
GVFL	ALGONQUIN.....	do.....	1,119	1898	Cleveland, Ohio.....	Astoria, Oreg.
GVFP	SEMINOLE.....	do.....	860	1900	Baltimore, Md.....	New York, N. Y.
GVFQ	KICKAPOO.....	do.....	1910	1910	Elizabethport, N. J.....	Cape May, N. J.
GVFR	SAUKEE.....	do.....	1920	1920	Green Bay, Wis.....	Key West, Fla.
GVFS	TUSCARORA.....	do.....	739	1902	Richmond, Va.....	Boston, Mass.
GVFT	A. B.-6.....	Ga. s., twin screw.....	12	1917	Bristol, R. I.....	Norfolk, Va.
GVFW	WINNIMMET.....	St. s., single screw.....	182	1903	Baltimore, Md.....	Baltimore, Md.
GVHB	Mackinac.....	do.....	241	1903	do.....	Boston, Mass.
GVHC	Arcaha.....	do.....	138	1903	San Francisco, Calif.....	Port Townsend, Wash.
GVHD	WISSAHICON.....	do.....	194	1904	Baltimore, Md.....	New York, N. Y.
GVHF	MCCALL.....	St. s., triple screw.....	742	1911	Camden, N. J.....	New London, Conn.
GVHJ	PAMLICO.....	St. s., twin screw.....	451	1907	Wilmington, Del.....	New Bern, N. C.

<sup>1</sup> Displacement.

## Government Vessels

## UNITED STATES COAST GUARD—Continued

Signal letters	Name	Description	Tons	When built	Where built	Station
GVHK	MCDUGAL	St. s., twin screw	1,020	1914	Bath, Me	Staten Island, N. Y.
GVHL	SENECA	St. s., single screw	1,445	1908	Newport News, Va	New York, N. Y.
GVHM	DAVEY	do	182	1908	Wilmington, Del	New Orleans, La.
GVHN	SNOHOMISH	do	879	1908	do	Port Angeles, Wash.
GVHP	ACUSHNET	do	800	1908	Newport News, Va	Woods Hole, Mass.
GVHR	YAMACRAW	St. s., triple screw	1,082	1909	Camden, N. J.	Savannah, Ga.
GVHS	UNALGA	do	1,181	1912	Newport News, Va	Juneau, Alaska.
GVHT	Swift	Ga. s., twin screw		1917	Los Angeles, Calif.	San Francisco, Calif.
GVHW	Guard	St. s., single screw	52	914	Mare Island, Calif.	Friday Harbor, Wash.
GVJB	DALLAS	Diesel, twin screw	210	1925	Bay City, Mich	Boston, Mass.
GVJC	MONAGHAN	St. s., triple screw	742	1911	Newport News, Va	New York, N. Y.
GVJD	PATTERSON	do	742	1911	Philadelphia, Pa	Do.
GVJE	PAULDING	do	742	1910	Bath, Me	Do.
GVJH	Guide	Ga. s., single screw	41	1907	Bayonne, N. J.	Do.
GVJK	Chippewa	St. s., single screw	215	1919	Milwaukee, Wis.	Sault Ste. Marie, Mich.
GVJL	Chicopee	do	215	1919	Kingston, N. Y.	Portland, Me
GVJM	Chautauqua	do	215	919	Milwaukee, Wis.	New York, N. Y.
GVJN	CORWIN	Diesel, twin screw	210	1925	Bay City, Mich	Cape May, N. J.
GVJP	EAGLE	do	210	1925	do	New London, Conn.
GVJQ	FORWARD	do	210	1925	do	Atlantic City, N. J.
GVJR	DEXTER	do	210	1925	do	Boston, Mass.
GVJS	PORTER	St. s., twin screw	1,090	1916	Philadelphia, Pa	Hoboken, N. J.
GVJT	Tingard	Ga. s., twin screw	75	1917	Nyack, N. Y.	San Diego, Calif.
GVJW	ROE	St. s., triple screw	742	1910	Newport News, Va	New York, N. Y.
GVKB	Tloga	Ga. s., single screw	131	1916	Solomons Island, Md	Norfolk, Va.
GVKO	Cook	Ga. s., twin screw	75	1918	Bristol, R. I.	Sault Ste. Marie, Mich.
GVKD	TERRY	St. s., triple screw	742	1910	Newport News, Va	New York, N. Y.
GVKF	TRIPPE	do	742	911	Bath, Me	New London, Conn.
GVKH	Moccasin	Ga. s., twin screw	387	1921	Lybeck, Fla	Fort Lauderdale, Fla.
GVKJ	Pickering (Concrete)	do		1920	New Bern, N. C.	Atlantic City, N. J.
GVKL	CARRABASSET	St. s., single screw	1,133	1919	Puget Sound, Wash	Norfolk, Va.
GVKM	REDWING	do	1,210	1919	Philadelphia, Pa	Boston, Mass.
GVKN	Larsen	Ga. s., twin screw	75	1917	Alexandria, Va	Baltimore, Md.
GVKQ	Smith	Semi-Diesel, twin screw	75	1917	Jacksonville, Fla	Ketchikan, Alaska.
GVKR	Cygan	do	75	1917	Mobile, Ala	Do.
GVKS	Wayanda (Concrete)	Ga. s., twin screw		1919	Greenport, N. Y.	Nantucket, Mass.
GVKW	HAIDA	St. s., single screw	1,780	1921	Oakland, Calif.	Port Angeles, Wash.
GVLB	Vaughan	Semi-Diesel, twin screw	75	1917	Jacksonville, Fla	San Pedro, Calif.
GVRT	TAMPA	St. s., single screw	1,780	1921	Oakland, Calif.	Boston, Mass.
GNBC	GALLATIN	Diesel, twin screw	210	1926	Bay City, Mich	Unassigned.
GNBD	NAUGATUCK	do	210	1926	do	Do.
GNBF	PETREL	do	210	1926	do	Do.
GNBH	WOLCOTT	do	210	1926	do	Do.



UNITED STATES LIGHTHOUSE SERVICE

[Steel vessels in SMALL CAPITALS, iron vessels in *italics*, wood in roman]

Signal letters	Name	Class	Gross tonnage	Net tonnage	Dimensions			Indicated horsepower	When built	Where built	Complement	
					Length	Breadth	Depth				Officers	Men
					<i>Feet</i>	<i>Feet</i>	<i>Feet</i>					
GVLB	Poinsettia.....	Ga. s.	37	33	44.0	16.0	6.0	50	1915	Miami, Fla.....	2	3
GVLC	Shrub.....	St. s.	214	88	100.0	29.0	3.0	300	1912	Millford, Del.....	3	12
GVL D	PALMETTO.....	Ga. s.	1 170		88.9	22.0	8.5	150	1917	Jacksonville, Fla.....	4	8
GVL F	Cosmos.....	Ga. s.	47	41	67.0	15.0	6.0	2 80	1909	City Island, N. Y.....	2	3
GVLH	Dandelion.....	St. p.	1 302		140.0	31.0	6.0	500	1893	Rock Island, Ill.....	4	16
GVLJ	Elm.....	Ga. s.	219	137	101.0	30.0	9.0	2 150	1918	East Boothbay, Me.....	2	4
GVLK	Pine.....	Ga. s.	35	16	61.0	15.0	6.0	2 50	1918	Nyack, N. Y.....	2	3
GVL M	CEDAR.....	St. s.	1 970		188.0	36.0	18.0	1, 150	1917	Long Beach, Calif.....	8	26
GVL N	OAK.....	St. s.	1 950		160.0	30.0	14.0	785	1922	Morris Heights, N. Y.....	4	23
GVL P	HAWTHORN.....	St. s.	1 950		160.0	30.0	14.0	785	1922	do.....	4	23
GVL Q	Sundew.....	St. s.	177	137	101.0	22.0	13.0	325	1919	Rocky River, Ohio.....	2	8
GVL R	Astor.....	Ga. s.	69	23	85.0	21.0	7.0	2 70	1922	Pascagoula, Miss.....	2	6
GVL S	Spruce.....	St. s.	704	138	172.0	32.0	17.0	1, 040	1919	Millwaukee, Wis.....	6	23
GVL B	Speedwell.....	St. s.	704	138	172.0	32.0	17.0	1, 040	1919	do.....	7	24
GVL M	GREENBRIER.....	St. p.	1, 302		140.0	32.0	5.0	350	1924	Charleston, W. Va.....	3	14
GVL D	Aspen.....	St. s.	277	82	118.0	25.0	12.0	440	1906	Toledo, Ohio.....	4	14
GVL F	ILEX.....	St. s.	704		172.0	32.0	17.0	1, 040	1919	Millwaukee, Wis.....	6	22
GVL H	LOTUS.....	St. s.	704		172.0	32.0	17.0	1, 040	1919	do.....	6	22
GVL W	Pansy.....	St. s.	314	157	147.0	25.0	11.0	250	1878	Philadelphia, Pa.....	4	18
GVL N	OLEANDER.....	St. p.	344		165.0	34.0	7.0	600	1903	Dubuque, Iowa.....	5	17
GVL F	Madrono.....	St. s.	411	206	164.0	27.0	15.0	750	1885	Camden, N. J.....	7	21
GVL M	COLUMBINE.....	St. s.	424	212	145.0	27.0	15.0	800	1892	Cleveland, Ohio.....	6	22
GVL Q	AZALEA.....	St. s.	1 516		145.0	25.0	12.0	400	1801	New York, N. Y.....	6	22
GVL R	AMARANTH.....	St. s.	744	488	150.0	28.0	14.0	672	1892	Cleveland, Ohio.....	6	24
GVL S	MAPLE.....	St. s.	392	205	155.0	30.0	12.0	650	1893	Elizabethport, N. J.....	7	25
GVL T	MANROVE.....	St. s.	572	392	155.0	30.0	12.0	550	1897	do.....	7	24
GVL W	MAYFLOWER.....	St. s.	572	392	155.0	30.0	12.0	650	1897	Bath, Me.....	7	24
GVL P	Martigold.....	St. s.	454	252	150.0	27.0	12.0	550	1890	Wyandotte, Mich.....	6	24
GVL D	Clover.....	St. s.	96	65	80.0	22.0	7.0	140	1899	Mantowoc, Wis.....	4	11
GVL F	Daisy.....	St. s.	35	12	74.0	14.0	5.0	60	1892	New Bedford, Mass.....	2	5
GVL H	Iris.....	St. s.	428	292	142.0	30.0	10.0	800	1897	Philadelphia, Pa.....	5	21
GVL J	Holly.....	St. p.	367	142	167.0	24.0	10.0	400	1881	Baltimore, Md.....	5	18
GVL K	Water Lily.....	Ga. s.	33	19	61.0	11.0	5.0	2 36	1895	Morris Heights, N. Y.....	2	3
GVL P	HEATHER.....	St. s.	1 831		165.0	28.0	15.0	685	1903	Seattle, Wash.....	7	20
GVL M	LARKSPUR.....	St. s.	685		162.0	30.0	14.0	750	1903	Port Richmond, N. Y.....	6	25
GVL N	CROCUS.....	St. s.	626		155.0	29.0	14.0	700	1904	Shooters Island, N. Y.....	5	27
GVL Q	HYACINTH.....	St. s.	738	485	150.0	28.0	14.0	768	1903	Port Huron, Mich.....	6	24
GVL R	IVY.....	St. s.	550		165.0	30.0	13.0	700	1904	Baltimore, Md.....	7	22
GVL S	JUNIPER.....	St. s.	84	57	90.0	18.0	8.0	200	1903	do.....	4	8
GVL T	MAGNOLIA.....	St. s.	550		165.0	30.0	13.0	700	1904	do.....	7	25
GVL W	SUMAC.....	St. s.	681	386	160.0	30.0	13.0	700	1903	Port Richmond, N. Y.....	6	27
GVL B	SUNFLOWER.....	St. s.	1 246		163.0	31.0	15.0	900	1907	Wilmington, Del.....	7	27
GVL C	TULIP.....	St. s.	677	300	174.0	30.0	16.0	1, 000	1908	Camden, N. J.....	7	28
GVL D	CYPRESS.....	St. s.	677	300	174.0	30.0	16.0	1, 000	1908	do.....	7	28
GVL F	HIBISCUS.....	St. s.	677	300	174.0	30.0	16.0	1, 000	1908	do.....	7	27
GVL H	ANEMONE.....	St. s.	677	300	174.0	30.0	16.0	1, 000	1908	do.....	7	27
GVL J	MANZANITA.....	St. s.	677	300	174.0	30.0	16.0	1, 000	1908	do.....	7	24
GVL K	SEQUOIA.....	St. s.	677	300	174.0	30.0	16.0	1, 000	1908	do.....	7	24
GVL L	KUKUI.....	St. s.	677	300	174.0	30.0	10.0	1, 000	1908	do.....	7	24
GVL M	ORCHID.....	St. s.	677	300	174.0	30.0	10.0	1, 000	1908	do.....	7	29
GVL N	CAMELIA.....	St. s.	1 377	125	106.0	24.0	10.0	280	1911	Muskegon, Mich.....	4	17
GVL P	Laurel.....	St. s.	1 299		95.5	22.0	9.0	160	1915	Baltimore, Md.....	4	12
GVL Q	Fern.....	St. s.	1 317		98.4	22.0	10.0	300	1915	Winslow, Wash.....	5	12
GVL R	ROSE.....	St. s.	1 567		119.0	24.0	11.0	330	1916	Seattle, Wash.....	5	16
GVL T	Woodbine.....	St. s.	71	48	85.0	16.0	7.0	125	1913	New Brighton, N. Y.....	2	6

1 Displacement loaded.

2 Brake horsepower.

## UNITED STATES COAST AND GEODETIC SURVEY

[Steel vessels in SMALL CAPITALS, wood in roman]

Signal letters	Call letters	Rig	Name	Gross tonnage	Net tonnage	Length	Breadth	Draft	Indicated horse-power	When built	Where built	Complement	
												Officers	Men
GVSC	NLK	St. s.	Bache ( <i>Composite</i> ).....	370	252	153.2	26.2	10.0	400	1901	Shooters Island, N. Y.....	9	44
GVSJ	NQU	St. s.	SURVEYOR.....	1,000	...	172.8	34.1	12.0	1,000	1917	Manitowoc, Wis.....	11	59
GVWB	.....	St. s.	Cosmos.....	30	25	52.2	12.0	4.0	55	1887	Mare Island, Calif.....	3	8
GVWO	NLJ	St. s.	PATFINDER.....	690	469	168.0	33.6	13.0	848	1899	Elizabeth, N. J.....	9	71
GVWD	NIJN	St. s.	GUIDE.....	723	...	180.0	35.5	12.5	1,400	1918	Elizabethport, N. J.....	12	57
GVWH	.....	St. s.	Hydrographer.....	116	79	101.0	19.5	6.8	250	1901	Port Jefferson, N. Y.....	5	18
GVWJ	NAVM	St. s.	Explorer.....	335	228	135.0	27.0	10.0	400	1904	Wilmington, Del.....	7	45
GVWK	NESR	St. s.	FATHOMER <sup>1</sup> .....	431	...	144.0	25.0	9.5	400	1904	Hongkong, China.....	7	41
GVWL	NUDQ	St. s.	RANGER.....	219	149	133.0	22.0	8.0	450	1910	New York, N. Y.....	5	36
GVWM	NJTG	St. s.	DISCOVERER.....	723	...	180.0	35.5	12.5	1,400	1918	do.....	12	57
GVWN	NIJL	St. s.	PIONEER.....	723	...	180.0	35.5	12.5	1,400	1918	Morris Heights, N. Y.....	12	57
GVWQ	NUQG	Ga. s.	NATOMA.....	112	76	118.8	17.5	5.5	250	1913	do.....	5	20
GVWT	NDR	St. s.	LYDONIA.....	497	338	181.0	28.0	11.4	1,000	1912	Wilmington, Del.....	7	49
MCLF	NIGV	St. s.	Marinduque <sup>1</sup> .....	345	197	132.0	23.0	10.2	300	1901	Uruga, Japan.....	6	37

<sup>1</sup> Owned by the Government of the Philippine Islands and assigned for the use of the Coast and Geodetic Survey

## UNITED STATES BUREAU OF FISHERIES

[Steel vessels in SMALL CAPITALS, iron in italics, wood in roman]

Signal letters	Rig	Name	Gross tonnage	Net tonnage	Length	Breadth	Depth	When built	Where built	Complement	
										Officers	Men
GRDQ	St. s.	Albatross.....	521	...	<i>Feet</i> 148.0	<i>Feet</i> 29.5	<i>Feet</i> 10.0	1909	Norfolk, Va.....	0	20
GVQN	Ga. s.	Brant.....	...	...	100.0	21.0	10.0	1926	North Bend, Oreg.....	4	5
GVQD	St. s.	Gannet.....	...	16	61.0	12.3	...	1890	Boston, Mass.....	1	4
GVQF	Ga. s.	Elder.....	76	52	78.3	10.6	9.2	1912	Seattle, Wash.....	6	8
GVQH	St. s.	Phalarope.....	55	27	82.0	16.0	7.4	1881	East Boston, Mass.....	2	4

## UNITED STATES BUREAU OF NAVIGATION, DEPARTMENT OF COMMERCE











Signal letters	Rig	Name	Gross tonnage	Net tonnage	Length	Breadth	Depth	When built	Where built	Officers	Men
GVBD	Ga. s.	Tarragon.....	20	17	<i>Feet</i> 52.0	<i>Feet</i> 13.2	<i>Feet</i> 4.2	1907	Bayport, N. Y.....	2	3
GVBF	Ga. s.	Dixie.....	52	35	85.4	13.6	6.7	1906	Bayonne, N. J.....	2	4
GVBH	Ga. s.	Kilkenny.....	52	45	79.4	14.4	6.6	1909	New York, N. Y.....	2	6
GVBJ	Ga. s.	Psycho V.....	43	34	68.6	14.0	6.5	1911	East Greenwich, R. I.....	2	4
GVBK	Ga. s.	Siwash.....	56	41	70.0	14.7	6.7	1916	New York, N. Y.....	2	4













# SIGNALS













## SPECIAL DISTANT SIGNALS OF THE INTERNATIONAL CODE




Made by a single hoist followed by the STOP signal. Arranged numerically for reading off a signal

These signals may be made by the semaphore, by cones, balls, and drums, or by square flags, balls, pennants, and whefts





SIGNAL	MEANING
	2 "Preparative," "Answering," or, "Stop," after each complete signal.
	1 2 Aground; want immediate assistance.
	2 1 Fire, or, Leak; want immediate assistance.
	2 2 Annul the whole signal.
	2 3 You are running into danger, or, Your course is dangerous.
	2 4 Want water immediately.
	3 2 Short of provisions; starving.
	4 2 Annul the last hoist; I will repeat it.
	1 1 2 I am on fire.
	1 2 1 I am aground.

SPECIAL DISTANT SIGNALS, ARRANGED NUMERICALLY		
SIGNAL		MEANING
	1 2 2	Yes, <i>or</i> , Affirmative.
	1 2 3	No, <i>or</i> , Negative.
	1 2 4	Send lifeboat.
	1 3 2	Do not abandon the vessel.
	1 4 2	Do not abandon the vessel until the tide has ebbed.
	2 1 1	Assistance is coming.
	2 1 2	Landing is impossible.
	2 1 3	Bar, <i>or</i> , Entrance is dangerous.
	2 1 4	Ship disabled; will you assist me into port?
	2 2 1	Want a pilot.
	2 2 3	Want a tug; can I obtain one?
	2 2 4	Asks the name of ship ( <i>or</i> , signal station) in sight, <i>or</i> , Show your distinguishing signal.

SIGNAL		MEANING
	2 3 1	Show your ensign.
	2 3 2	Have you any dispatches (message, orders, or, telegrams) for me?
	2 3 3	Stop, Bring-to, or, Come nearer; I have something important to communicate.
	2 3 4	Repeat signal, or hoist it in a more conspicuous position.
	2 4 1	Can not distinguish your flags; come nearer, or make Distant Signals.
	2 4 2	Weigh, Cut, or, Slip; wait for nothing; get an offing.
	2 4 3	Cyclone, Hurricane, or, Typhoon expected.
	3 1 2	Is war declared? or, Has war commenced?
	3 2 1	War is declared, or, War has commenced.
	3 2 2	Beware of torpedoes; channel is mined.
	3 2 3	Beware of torpedo boats.
	3 2 4	Enemy is in sight.

SPECIAL DISTANT SIGNALS, ARRANGED NUMERICALLY		
SIGNAL		MEANING
	3 3 2	Enemy is closing with you, <i>or</i> , You are closing with the enemy.
	3 4 2	Keep a good lookout, as it is reported that enemy's men-of-war are going about disguised as merchantmen.
	4 1 2	Proceed on your voyage.

The following distant signals, made with flag and ball or pennant and ball, have the special signification indicated beneath them

			
You are running into danger	Fire, <i>or</i> Leak; want immediate assistance	Short of provisions. Starving	Aground; want immediate assistance

### SEMAPHORES

There are many semaphores established on the French, Italian, Portuguese, and some on the Spanish and Austrian coasts, where only the International Code of Signals is now used. Where practicable these semaphores have means of communicating by telegraph with each other and with the chief metropolitan lines and foreign stations.

Passing ships are able to exchange communications with the semaphores, and when required their messages are forwarded to their destination according to the fixed tariff. On the coasts of Great Britain there are signal stations which offer the same facilities to passing vessels.

**DISTRESS SIGNALS**

(SEE ARTICLE 31 OF INTERNATIONAL RULES)

When a vessel is in distress and requires assistance from other vessels or from the shore the following shall be the signals to be used or displayed by her, either together or separately, namely:

In the daytime—

- (1) A gun or other explosive signal fired at intervals of about a minute.
- (2) The International Code signal of distress indicated by NC.
- (3) The distant signal, consisting of a square flag, having either above or below it a ball or anything resembling a ball.
- (4) A continuous sounding with any fog-signal apparatus.

At night—

- (1) A gun or other explosive signal fired at intervals of about a minute.
- (2) Flames on the vessel (as from a burning tar barrel, oil barrel, and so forth).
- (3) Rockets or shells throwing stars of any color or description, fired one at a time, at short intervals.
- (4) A continuous sounding with any fog-signal apparatus.

**WEATHER BUREAU STATIONS AND STORM-WARNING DISPLAY STATIONS ON THE UNITED STATES SEACOAST TELEGRAPH LINES**

ATLANTIC COAST

Block Island, Rhode Island.  
Norfolk, Virginia.  
Cape Henry, Virginia.

Manteo, North Carolina.  
Hatteras, North Carolina.  
Key West, Florida.

PACIFIC COAST

Tatoosh Island, Washington.  
Neah Bay, Washington.  
Clallam Bay, Washington.

Port Angeles, Washington.  
North Head, Washington.  
Point Reyes, California.

LAKE SUPERIOR

Whitefish Point, Michigan.<sup>1</sup>

LAKE HURON

Thunder Bay Island, Michigan.<sup>1</sup>  
Middle Island, Michigan.<sup>1</sup>

Alpena, Michigan.

<sup>1</sup> Weather Bureau storm-warning display stations.

## LAKE MICHIGAN

St. James, Beaver Island, Michigan.<sup>1</sup>  
 North Manitou Island, Michigan.<sup>1</sup>

South Manitou Island, Michigan.<sup>1</sup>

Of the above stations the following are supplied with International Code Signals, and communication can be had therewith for the purpose of obtaining information concerning the approach of storms, weather conditions in general, and for the purpose of sending telegrams to points on commercial lines:

Cape Henry, Virginia.  
 Tatoosh Island, Washington.

North Head, Washington.  
 Point Reyes, California. (Office hours, 6 a. m.  
 to 5 p. m, except Sundays and holidays.)

Cape Henry, Va., in addition, is equipped for communication by Morse Code, flashlight, by night.

Any message signaled by the International Code, as adopted or used by England, France, America, Denmark, Holland, Sweden, Norway, Russia, Greece, Italy, Spain, Portugal, and Brazil, received at these telegraphic signal stations, or by the Morse Code, flashlight, at night, at Cape Henry, Va., will be transmitted and delivered to the address under suitable arrangements for payment at the station of the telegraphic charge. All messages received from or addressed to the War, Navy, Treasury, State, Interior, or other official departments at Washington, are telegraphed without charge over the Weather Bureau lines.

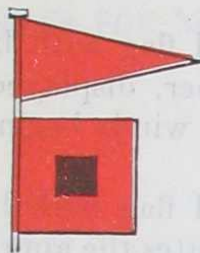
The Philadelphia Maritime Exchange at Delaware Breakwater, Del., is equipped for day and night communication with passing vessels. The International Code is used by day and the Morse Code, flashlight, by night. Messages to or from vessels will be forwarded to destination.

---

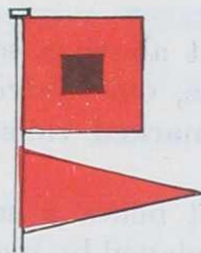
<sup>1</sup> Weather Bureau storm-warning display stations.



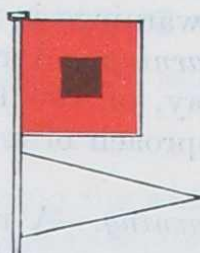
**SMALL CRAFT, STORM, AND HURRICANE WARNINGS**



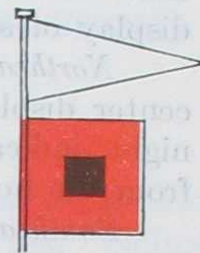
Northeast storm




Southeast storm




Southwest storm



Northwest storm



Hurricane, or whole gale



Small craft

**NIGHT SIGNALS**


Northeast storm




Southeast storm




Southwest storm



Northwest storm



Hurricane, or whole gale



### EXPLANATION OF SMALL CRAFT, STORM, AND HURRICANE WARNING

*Small-craft warnings.*—A red pennant indicates that moderately strong winds that will interfere with the safe operation of small craft are expected. No night display of small-craft warnings is made.

*Northeast storm warning.*—A red pennant above a square red flag with black center displayed by day, or two red lanterns, one above the other, displayed by night, indicates the approach of a storm of marked violence with winds beginning from the northeast.

*Southeast storm warning.*—A red pennant below a square red flag with black center displayed by day, or one red lantern displayed by night, indicates the approach of a storm of marked violence with winds beginning from the southeast.


*Southwest storm warning.*—A white pennant below a square red flag with black center displayed by day, or a white lantern below a red lantern displayed by night, indicates the approach of a storm of marked violence with winds beginning from the southwest.

*Northwest storm warning.*—A white pennant above a square red flag with black center displayed by day, or a white lantern above a red lantern displayed by night, indicates the approach of a storm of marked violence with winds beginning from the northwest.

*Hurricane, or whole-gale warning.*—Two square flags, red with black centers, one above the other, displayed by day, or two red lanterns, with a white lantern between, displayed by night, indicate the approach of a tropical hurricane, or of one of the extremely severe and dangerous storms which occasionally move across the Great Lakes.

### WEATHER FORECAST FLAGS

No. 1. White Flag



Clear or fair weather

No. 2. Blue Flag



Rain or snow

No. 3. White and Blue Flag



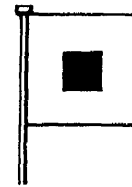
Local rain or snow

No. 4. Black Triangular Flag



Temperature signal

No. 5. White Flag with black square in center



Cold wave

Number 1, white flag, indicates clear or fair weather. Number 2, blue flag, indicates rain or snow. Number 3, white and blue flag (parallel bars of white and blue), indicates that local rains or showers will occur, and that the rainfall will not be general. Number 4, black triangular flag, always refers to temperature; when placed above numbers 1, 2, or 3 it indicates warmer weather; when placed below numbers 1, 2, or 3 it indicates colder weather; when not displayed, the indications are that the temperature will remain stationary, or that the change in temperature will be slight. Number 5, white flag, with black square in center, indicates the approach of a sudden and decided fall in temperature, and is displayed alone.

2. When displayed on poles the flags should be arranged to read downward; when displayed from horizontal supports a small streamer should be attached to indicate the point from which the flags are to be read.

## RULES FOR MANEUVERING A VESSEL IN THE PRESENCE OF CYCLONIC STORMS

[Pilot Chart, Hydrographic Office, U. S. Navy]

### NORTHERN HEMISPHERE

*Right or dangerous semicircle.*—Steamers: Bring the wind on the starboard bow, make as much way as possible, and if obliged to heave to, do so head to sea. Sailing vessels: Keep close hauled on the starboard tack, make as much way as possible, and if obliged to heave to, do so on the starboard tack.

*Left or navigable semicircle.*—Steam and sailing vessels: Bring the wind on the starboard quarter, note the course and hold it. If obliged to heave to, steamers may do so stern to sea; sailing vessels on the port tack.

*On the storm track, in front of center.*—Steam and sailing vessels: Bring the wind two points on the starboard quarter, note the course and hold it, and run for the left semicircle, and when in that semicircle maneuver as above.

*On the storm track, in rear of center.*—Avoid the center by the best practicable route, having due regard to the tendency of cyclones to recurve to the northward and eastward.

### SOUTHERN HEMISPHERE

*Left or dangerous semicircle.*—Steamers: Bring the wind on the port bow, make as much way as possible, and if obliged to heave to, do so head to sea. Sailing vessels: Keep close hauled on the port tack, make as much way as possible, and if obliged to heave to, do so on the port tack.

*Right or navigable semicircle.*—Steam and sailing vessels: Bring the wind on the port quarter, note the course and hold it. If obliged to heave to, steamers may do so stern to sea; sailing vessels on the starboard tack.

*On the storm track, in front of center.*—Steam and sailing vessels: Bring the wind two points on the port quarter, note the course and hold it, and run for the right semicircle, and when in that semicircle maneuver as above.

*On the storm track, in rear of center.*—Avoid the center by the best practicable route, having due regard to the tendency of cyclones to recurve to the southward and eastward.

The above rules depend, of course, upon having sea room. In case land interferes, a vessel should heave to, as recommended for the semicircle in which she finds herself.

### COAST GUARD SIGNALS

The following signals, recommended by the International Marine Conference for adoption by all institutions for saving life from wrecked vessels, have been adopted by the United States Coast Guard.

1. Upon the discovery of a wreck by night, the station crew will burn a red pyrotechnic light or a red rocket to signify, "You are seen; assistance will be given as soon as possible."

*Signals*

2. A red flag waved on shore by day, or a red light, red rocket, or red Roman candle displayed by night, will signify, "Haul away."

3. A white flag waved on shore by day, or a white light slowly swung back and forth, or a white rocket or white Roman candle fired by night, will signify, "Slack away."


4. Two flags, a white and a red, waved at the same time on shore by day, or two lights, a white and a red, slowly swung at the same time, or a blue pyrotechnic light burned by night, will signify, "Do not attempt to land in your own boats; it is impossible."

5. A man on shore beckoning by day, or two torches burning near together by night, will signify, "This is the best place to land."





NATIONAL FLAG  
(ENSIGN AND MERCHANT FLAG)



COMMISSION PENNANT



UNION JACK








SECRETARY OF THE TREASURY  
For Asst. Sec'y. white flag with blue stars and emblem




SECRETARY OF WAR  
For Asst. Sec'y. white flag with red stars and emblem



PRESIDENT'S FLAG



SECRETARY OF THE NAVY  
For Asst. Sec'y. white flag with blue stars and anchor



SECRETARY OF COMMERCE  
For Asst. Sec'y. white flag with blue stars and emblem






SERVICE FLAGS




BUREAU OF NAVIGATION




COAST AND GEODETIC SURVEY



COAST GUARD




BUREAU OF FISHERIES



BUREAU OF LIGHTHOUSES




### SERVICE FLAGS



QUARTERMASTER CORPS, U. S. A.  
(Transport Service)



ORDNANCE



ENGINEER CORPS, U. S. A.



PUBLIC HEALTH



IMMIGRATION



FLAGS OF THE PRINCIPAL MARITIME COUNTRIES 5




MAN-OF-WAR



MAN-OF-WAR



MAN-OF-WAR



MERCHANT  
ARGENTINA



MERCHANT  
BOLIVIA



MERCHANT  
BULGARIA



MAN-OF-WAR



MAN-OF-WAR




MAN-OF-WAR



MERCHANT  
CHINA



MERCHANT  
COLOMBIA




MERCHANT  
COSTA RICA





FLAGS OF THE PRINCIPAL MARITIME COUNTRIES



MAN-OF-WAR




MAN-OF-WAR



MAN-OF-WAR



MERCHANT  
DENMARK




MERCHANT  
DOMINICAN REPUBLIC



MERCHANT  
ECUADOR



MAN-OF-WAR



MAN-OF-WAR



MAN-OF-WAR



MERCHANT  
GERMANY



MERCHANT  
GREAT BRITAIN



MERCHANT  
GREECE





FLAGS OF THE PRINCIPAL MARITIME COUNTRIES




MAN-OF-WAR



MAN-OF-WAR



MAN-OF-WAR



MERCHANT  
GUATEMALA




MERCHANT  
HAITI



MERCHANT  
HONDURAS



MAN-OF-WAR




MAN-OF-WAR



MAN-OF-WAR



MERCHANT  
ITALY



MERCHANT  
JAPAN




MERCHANT  
MEXICO



FLAGS OF THE PRINCIPAL MARITIME COUNTRIES 8



MAN-OF-WAR




MAN-OF-WAR



MAN-OF-WAR




MERCHANT  
NICARAGUA



MERCHANT  
NORWAY



MERCHANT  
PARAGUAY



MAN-OF-WAR




MAN-OF-WAR



MAN-OF-WAR



MERCHANT  
PERSIA



MERCHANT  
PERU



MERCHANT  
ROUMANIA



FLAGS OF THE PRINCIPAL MARITIME COUNTRIES 9





COUNTRIES HAVING A COMMON MAN-OF-WAR  
AND MERCHANT FLAG







COUNTRIES HAVING A COMMON MAN-OF-WAR  
AND MERCHANT FLAG


 <p>NETHERLANDS</p>	 <p>PANAMA</p>	 <p>POLAND</p>
 <p>PORTUGAL</p>	 <p>SWITZERLAND</p>	 <p>TURKEY</p>
 <p>URUGUAY</p>	 <p>YUGOSLAVIA</p>	 <p>GENEVA CONVENTION</p>
 <p>AMERICAN CONSULATE</p>		



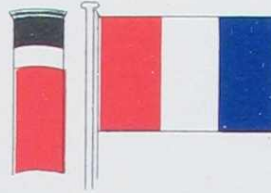
FUNNELS AND HOUSE FLAGS OF SOME  
 PRINCIPAL STEAMSHIP LINES IN AMERICAN TRADE




Admiral  
(American)




Alaska Steamship Co.  
(American)




Allan Line  
(Canadian)




American Line  
(American)



American and African  
(British)




American and Australian  
S. S. Line. (British)



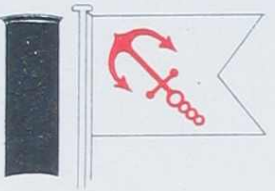
American and Cuban Line  
(American)



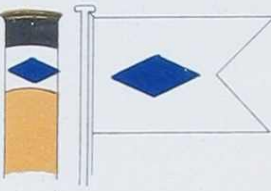
American-Hawaiian  
(American)




American and Indian Line  
(British)




Anchor  
(British)



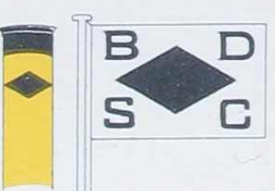
Atlantic Fruit Co.  
(American)



Atlantic Transport  
(British)



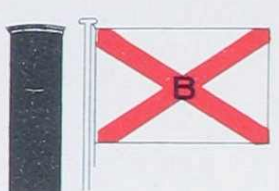
Barber Line  
(American)



Black Diamond Line  
(American)



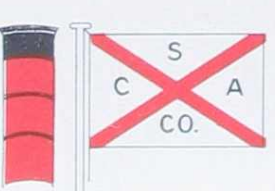
Blue Funnel Line  
(British)



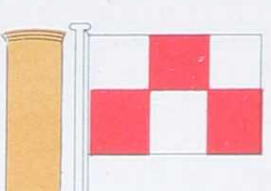
Booth Line  
(British)



Bull Steamship Co.  
(American)



Canadian-Australasian  
Royal Mail. (British)












Canadian-Pacific  
(British)



Cuyamel Fruit Co.  
(American)




FUNNELS AND HOUSE FLAGS OF SOME  
PRINCIPAL STEAMSHIP LINES IN AMERICAN TRADE

 <p>Clyde (American)</p>	 <p>Compagnie Generale Transatlantique. (French)</p>	 <p>Commercial Steamship Co. (American)</p>	 <p>Cosmopolitan Line (American)</p>
 <p>Cosulich Line (Italian)</p>	 <p>Colombian Steamship Co. (American)</p>	 <p>Cunard (British)</p>	 <p>Dollar Line (American)</p>
 <p>East Asiatic Line (Danish)</p>	 <p>Export Steamship Co. (American)</p>	 <p>Fabre Line (French)</p>	 <p>Furness (British)</p>
 <p>Garland Steamship Line (American)</p>	 <p>Gulf Export and Transportation Co. (American)</p>	 <p>Gulf Refining Co. (American)</p>	 <p>Grace Line (American)</p>
 <p>Hamburg-American Line (German)</p>	 <p>Holland-America (Dutch)</p>	 <p>Houston Line (British)</p>	 <p>International (American)</p>

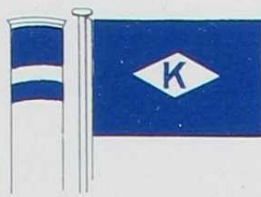





FUNNELS AND HOUSE FLAGS OF SOME  
PRINCIPAL STEAMSHIP LINES IN AMERICAN TRADE



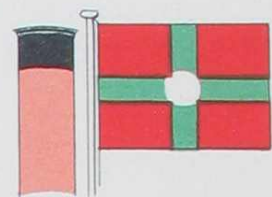
"K" Line  
(Japanese)



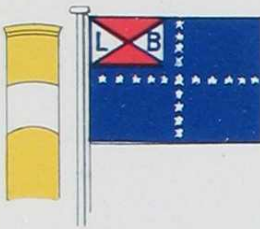
Kerr Line  
(American)



Lamport and Holt  
(British)



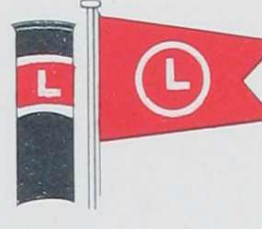
Leyland  
(British)




Lloyd Brasileiro  
(Brazilian)




Lloyd Sebaudo  
(Italian)




Luckenbach Line  
(American)




McCormick Steamship Co.  
(American)



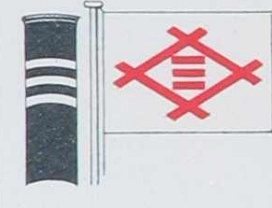
Mallory Steamship Co.  
(American)



Matson  
(American)




Merchants and Miners  
(American)




Mitsui Bussan Kaisha  
(Japanese)



Munson Line  
(American)



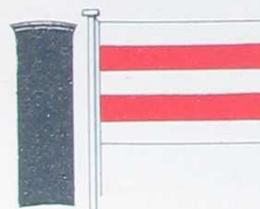
Navigazione Generale  
Italiana. (Italian)



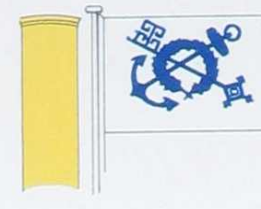
New York and Cuba Mail  
(American)




New York and Porto Rico  
(American)



Nippon Yusen Kaisha  
(Japanese)



North German Lloyd  
(German)



Norton Line  
(British)




Norwegian-America  
(Norwegian)






FUNNELS AND HOUSE FLAGS OF SOME  
PRINCIPAL STEAMSHIP LINES IN AMERICAN TRADE




Oceanic  
(American)




Old Dominion  
(American)




Oriole Lines Co.  
(American)




Osaka Shosen Kaisha  
(Japanese)




Pacific Mail  
(American)



Pacific Steam Navigation  
(British)



Panama Railroad Line  
(American)




Peninsula and Occidental  
S. S. Co. (American)




Pocahontas Steamship Co.  
(American)




Prince Line  
(British)



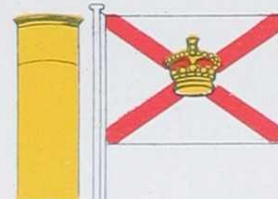
Reading Co.  
(American)




Red D  
(American)



Red Star  
(American-Belgian)



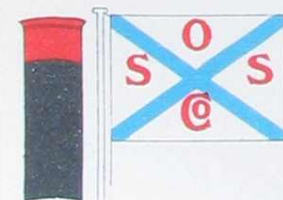
Royal Mail  
(British)




Royal Mail Line  
(Spanish)



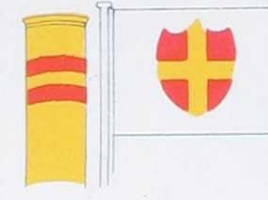
Royal Netherlands  
West India Mail  
(Dutch)




Savannah Line  
(American)



Scandinavian-American  
(Danish)




Siculo Americana  
(Italian)



Southern Co.  
(American)



FUNNELS AND HOUSE FLAGS OF SOME  
PRINCIPAL STEAMSHIP LINES IN AMERICAN TRADE



Southern Pacific  
(American)




Standard Oil Co. of California  
(American)




Standard Oil Co. of New Jersey  
(American)



Staples Transportation Co.  
(American)



Swedish American Line  
(Swedish)



Texas Company  
(American)




Toyo Kisen Kaisha  
(Japanese)




Southern Transportation Co.  
(American)




Transatlantic Steamship Co.  
(Swedish)




Union Oil Co.  
(American)



Union S. S. Co. of New Zealand  
(British)




Union Sulphur Co.  
(American)



United Fruit Co.  
(American)



United American Lines.  
(American)




United States Lines  
(American)




U. S. Shipping Board  
(American)



West Coast Line  
(British)



White Star  
(British)



Williams Steamship Co.  
(American)



Yankee Line  
(American)






FLAGS AND PENNANTS TO BE USED IN THE INTERNATIONAL CODE

A		I		Q		Y	
B		J		R		Z	
C		K		S			
D		L		T		<p>"CODE FLAG" AND "ANSWERING PENNANT."</p>	
E		M		U		<p>When used as the "Code Flag" it is to be hoisted under the ensign.</p>	
F		N		V		<p>When used as the "Answering Pennant" it is to be hoisted at the masthead or where best seen.</p>	
G		O		W			
H		P		X			

NOTE—It is desirable, to prevent confusion, that the pennants used should be at least twice as long as the burgees and square flags.



To open communication by the Code, show the ensign with the following pennant under it, thus:



When hoisted under the ensign, the Code Pennant denotes a signal taken from the International Code. When hoisted by itself at the masthead, or where it can best be seen, it is the Answering Pennant.

Communication may then be commenced, and any message following in this paper, or found under the heading "Danger or Distress" in the International Code Signal Book, may be exchanged, strictly following the INTERNATIONAL COMMERCIAL CODE and the Instructions given below.




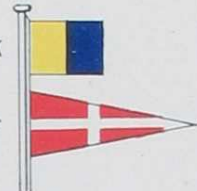
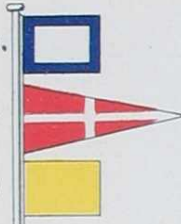


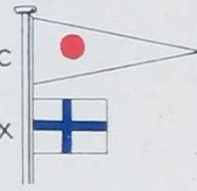

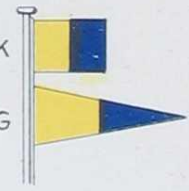

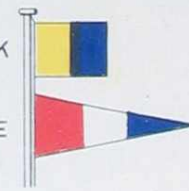

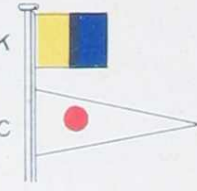
The above signal, asking to open communication, should be shown in every case of distress by the shore station, for it may be that the vessel has the INTERNATIONAL CODE, but, until seeing this signal, will not know she can use it.

**SIGNALS ADOPTED FROM, AND TO BE FOUND IN, INTERNATIONAL COMMERCIAL CODE SIGNAL BOOK, REFERRED TO ABOVE.**































<p>N C</p>	<p>In distress; want immediate assistance.</p>	<p>B J</p>	<p>Engines broken down; I am disabled.</p>
<p>D C</p>	<p>We are coming to your assistance.</p>	<p>J D</p>	<p>You are standing into danger.</p>
<p>E Y</p>	<p>Do not attempt to land in your own boats.</p>	<p>F Z</p>	<p>Heavy weather coming; look sharp.</p>
<p>B I</p>	<p>Damaged rudder; can not steer.</p>	<p>F R</p>	<p>Bar is impassible</p>





<p>I E D</p> 	<p>Cast off.</p>	<p>K D</p> 	<p>Landing is impossible.</p>
<p>R I F</p> 	<p>Make fast—to—</p>	<p>K F</p> 	<p>Look out for rocket line (or, line).</p>
<p>W. F Q</p> 	<p>Slack away.</p>	<p>K A</p> 	<p>Endeavor to send a line by boat (cask, kite, raft, etc.).</p>
<p>K T</p> 	<p>Shift your berth. Your berth is not safe.</p>	<p>C X</p> 	<p>No assistance can be rendered; do the best you can for yourselves.</p>
<p>K P</p> 	<p>Hold on until high water.</p>	<p>K G</p> 	<p>Lookout will be kept on the beach all night.</p>
<p>K H</p> 	<p>Remain by the ship.</p>	<p>K E</p> 	<p>Lights, or Fires will be kept at the best place for coming on shore.</p>
<p>A B</p> 	<p>Abandon the vessel as fast as possible.</p>	<p>K C</p> 	<p>Keep a light burning.</p>



<p>A </p> <p>D </p>	<p>Do not abandon the vessel until the tide has ebbed.</p>	<p>A </p> <p>G </p>	<p>I must abandon the vessel.</p>
<p>N </p> <p>M </p>	<p>I am on fire.</p>	<p>P </p> <p>T </p>	<p>Want a pilot.</p>
<p>N </p> <p>O </p>	<p>I am sinking (or, on fire); send all available boats to save passengers and crew.</p>	<p>V </p> <p>G </p>	<p>What is name of ship or Signal Station in sight?</p>
<p>Y </p> <p>F </p>	<p>Want assistance; mutiny.</p>	<p>D </p> <p>U </p>	<p>Repeat ship's name; your flags were not made out.</p>
<p>Y </p> <p>L </p>	<p>Want immediate medical assistance.</p>	<p>W </p> <p>C </p> <p>X </p>	<p>Signal not understood, though the flags are distinguished.</p>
<p>Y </p> <p>G </p>	<p>Want a boat immediately (if more than one, number to follow.)</p>	<p>N </p> <p>C </p> <p>X </p>	<p>I can not make out the flags (or, signals).</p>
<p>Y </p> <p>P </p>	<p>Want a tug (if more than one, number to follow.)</p>	<p>C </p> <p>D </p>	<p>Assent—Yes.</p> <p>Negative—No.</p>